225 14E
(back of bk)
R 598

Form 9180-6
(March 1977)

UNITED STATES
DEPARTMENT OF THE INTERIOR
BUREAU OF LAND MANAGEMENT

ORIGINAL

FIELD NOTES

OF THE

DEPENDENT RESURVEY

OF

A PORTION OF THE SUBDIVISIONAL LINES

THE SURVEY OF

A PORTION OF THE SUBDIVISIONAL LINES

AND

A PARTIAL SUBDIVISION OF SECTIONS 14 AND 15,

TOWNSHIP 27 SOUTH, RANGE 17 EAST

DEPT OF INTERIOR
BUREAU OF LAND MGMT
76 SEP 21 AM 10 00
UTAH STATE OFFICE
SALT LAKE CITY, UTAH

2410

Of the Salt Lake Meridian,

In the State of Utah.

EXECUTED BY

Ray Harpin Cadastral Surveyor

Under special instructions dated July 16, 1965, approved July 22, 1965,

_____, which provided for the surveys included under U.S. Survey/Group Number 485, and assignment instructions dated March 31, 1966.

Survey commenced June 1, 19 67

Survey completed June 22, 19 67

2

INDEX DIAGRAM

Township 27 South, Range 17 East,



Township 27 South, Range 17 East, Salt Lake Meridian, Utah

CHAINS

The west boundary of the township was surveyed by R. C. Yundt in 1936. The south boundary was surveyed by Paul K. Russell, Lynn G. Edmonds, and Stephen Schmidt, Jr., in 1954. The north boundary and a portion of the subdivisional lines were surveyed by Paul K. Russell in 1955.

The following field notes are those of the dependent resurvey of a portion of the subdivisional lines, the survey of a portion of the subdivisional lines, and a partial subdivision of secs. 14 and 15, Township 27 South, Range 17 East, Salt Lake Meridian, Utah.

This survey was executed in accordance with the specifications set forth in the Manual of Surveying Instructions, 1947, and the Special Instructions for Group No. 485, Utah, dated July 16, 1965.

The directions of all lines of this survey were determined by direct altitude observations on the sun, and refers to the true meridian. The lines were carried forward by normal transit traverse. Distances are expressed in chains, reduced to horizontal equivalents.

The geographic position of the corner of sections 3, 4, 33, and 34, on the south boundary of the township as scaled from the U.S.G.S. quadrangle map "THE SPUR" is as follows:

Latitude 38°24.7' N. Longitude 110°03.1' W.

The mean magnetic declination is 15° E.

Survey of a Portion of the Subdivisional Lines,
T. 27 S., R. 17 E., Salt Lake Meridian, Utah

From the cor. of secs. 3, 4, 33, and 34, on the south boundary of the township, which is monumented with an iron post, 2½ ins. diam., firmly set, projecting 12 ins. above the surface of the ground, with brass cap mkd.

T 27 S R 17 E

S 33	S 34
S 4	S 3

T 28 S
1954

N. 0°02' W., bet. secs. 33 and 34.

Over gently rolling mesa through scattered juniper and sagebrush.

40.00 Point for the ¼ sec. cor. of secs. 33 and 34.

Set a plastic survey post, 30 ins. long, 2½ ins. diam., 3 ins. in the ground to bedrock, and in a mound of stone, 3 ft. base, to top, with brass cap mkd.

Survey of a Portion of the Subdivisional Lines,
T. 27 S., R. 17 E., Salt Lake Meridian, Utah

CHAINS	
	T 27 S R 17 E ¼ S 33 | S 34 1967
61.30	Sandstone ledge at head of a gorge; thence, across canyon.
77.90	Over sandstone ledges, through scattered juniper.
79.20	Spur, bears west.
80.00	Point for the cor. of secs. 27, 28, 33, and 34.
	Set a plastic survey post, 30 ins. long, 2½ ins. diam., 4 ins. in the ground to bedrock, and in a mound of stone, 3 ft. base, to top, with brass cap mkd.
	T 27 S R 17 E S 28 | S 27 S 33 | S 34 1967
	Land, rough and broken. Soil, sandy and rocky. Timber, scattered juniper.
	N. 0°02' W., bet. secs. 27 and 28.
	Over sandstone ledges, through scattered juniper.
10.76	South rim of deep canyon.
	Point selected for witness point 1.
	Set a plastic survey post, 30 ins. long, 2½ ins. diam., over a cross (+) chiseled on sandstone, and in a mound of stone, 3½ ft. base, to top, with brass cap mkd.
	WP 1 T 27 S R 17 E S 28 | S 27 1967
	Set a steel fence post alongside the monument.
	Desc. over steep canyon.
47.94	Spur, bears northwest.
	Point selected for witness point 2.
	Set a plastic survey post, 30 ins. long, 2½ ins. diam., 10 ins. in the ground to bedrock, and in a mound of stone, 3 ft. base, to top, with brass cap mkd.

CHAINS	
	WP 2 T 27 S R 17 E S 28 | S 27 1967
	Set a steel fence post alongside the monument.
	This monument is located on a spur south of the canyon bottom.
	Asc. over southeast slope of canyon.
80.00	Point for the cor. of secs. 21, 22, 27, and 28 falls in bottom of canyon, not monumented.
	Land, rough and broken. Soil, sandy and rocky. Timber, scattered juniper.
	N. 0°02' W., bet. secs. 21 and 22.
	Asc. over steep southeast slope of canyon.
39.42	The north rim of canyon; thence over nearly level sandstone.
39.92	Point selected for the witness ¼ sec. cor. of secs. 21 and 22.
	Set a plastic survey post, 30 ins. long, 2½ ins. diam., over a cross (+) chiseled on sandstone, and in a mound of stone, 3 ft. base, to top, with brass cap mkd.
	W C T 27 S R 17 E ¼ S 21 | S 22 1967
	Set a steel fence post alongside the monument.
40.00	Point for the ¼ sec. cor. of secs. 21 and 22, located in an unsafe location for monument.
	Over nearly level land through scattered juniper and sagebrush.
73.30	Trail, 10 ft. wide, bears east and west.
78.84	Intersect the south boundary of sec. 16.
	Point for the closing cor. of secs. 21 and 22.
	Set a plastic survey post, 30 ins. long, 2½ ins. diam., 20 ins. in the ground, with brass cap mkd.

6

Survey of a Portion of the Subdivisional Lines,
T. 27 S., R. 17 E., Salt Lake Meridian, Utah

CHAINS

T 27 S R 17 E

S 16
S 21 | S 22

C C
1967

Set a steel fence post alongside the monument.

From this point, the cor. of secs. 15, 16, 21, and 22, monumented with an iron post, 2½ ins. diam., firmly set, projecting 8 ins. above the surface of the ground, bears East, 0.83 chs. dist. I changed the brass cap markings to read.

T 27 S R 17 E

S 16 | S 15
S 22

67
1955

From this same closing cor., the ¼ sec. cor. of secs. 16 and 21, monumented with an iron post, 2½ ins. diam., firmly set in a mound of stone, projecting 30 ins. above the surface of the ground, bears West 39.17 chs. dist., with brass cap mkd.

¼ S 16
S 21

1955

Land, rough and broken.
Soil, sandy and rocky.
Timber, scattered juniper.

Retracement of the South 1/2 Mile Bet. Secs. 15 and 16,
T. 27 S., R. 17 E., Salt Lake Meridian, Utah

(Restoring the 1955 survey by Paul K. Russell)

From the cor. of secs. 15 and 16, heretofore described.

N. 0°06' E., bet. secs. 15 and 16.

Over rolling desert land through scattered juniper.

20.00 Point selected for witness point 1

Set a copper coated steel stake, 36 ins. long, 5/8 in. diam., over a cross (+) chiseled on sandstone, and in a mound of stone, 3 ft. base, 2½ ft. high, with brass cap mkd.

Retracement of the South 1/2 Mile Bet. Secs. 15 and 16,
T. 27 S., R. 17 E., Salt Lake Meridian, Utah

CHAINS	
	WP 1 T 27 S R 17 E S 16 | S 15 1967
	Set a steel fence post alongside the monument.
40.00	The ¼ sec. cor. of secs. 15 and 16, monumented with an iron post, 2½ ins. diam., firmly set, projecting 8 ins. above the surface of the ground, with brass cap mkd. ¼ S 16 | S 15 1955
	from which A juniper, 10 ins. diam., bears N. 76°15' E., 217 lks. dist., mkd. ¼ S15 BT. Raise a mound of stone, 2 ft. base, 1½ ft. high, W of cor.
	Partial Subdivision of Section 15, T. 27 S., R. 17 E., Salt Lake Meridian, Utah
	East, on the east-west centerline of sec. 15. Over gently rolling desert land through scattered juniper and sagebrush.
11.97	Point selected for witness point 1. Set a copper coated steel stake, 36 ins. long, 5/8 ins. diam., 24 ins. in the ground, with brass cap mkd. WP 1 S 15 1967
	Set a steel fence post, north, 2 ft. dist.
25.00	Point selected for witness point 2. Set a copper coated steel stake, 36 ins. long, 5/8 ins. diam., 24 ins. in the ground, with brass cap mkd. WP 2 S 15 1967
	Set a steel fence post, north, 2 ft. dist.
32.68	Point selected for witness point 3. Set a plastic survey post, 30 ins. long, 2½ ins. diam., over a cross (+) chiseled on sandstone, and in a mound of stone, 3 ft. base, to top, with brass cap mkd.

8

Partial Subdivision of Section 15,
T. 27 S., R. 17 E., Salt Lake Meridian, Utah

CHAINS	
	WP 3 T 27 S R 17 E S 15 1967
	Set a steel fence post alongside the monument.
37.50	High rim of Stillwater Canyon, containing the Green River, thence, along the steep slopes and talus.
80.00	Point for the ¼ sec. cor. of secs. 14 and 15, located on vertical rim, point not monumented.
	Land, gently rolling to steep ledges. Soil, sandy and rocky. Timber, scattered juniper.

Partial Subdivision of Section 14,
T. 27 S., R. 17 E., Salt Lake Meridian, Utah

	East on the east-west centerline of sec. 14.
	Asc. over steep ledges and southwest talus slopes.
15.50	High rim of Stillwater Canyon.
	Continue over rolling desert land and scattered juniper and sagebrush.
16.23	Point selected for witness point 1.
	Set a plastic survey post, 30 ins. long, 2½ ins. diam., over a cross (+) chiseled on sandstone, and in a mound of stone, 4 ft. base, to top, with brass cap mkd. WP 1 T 27 S R 17 E S 14 1967
	Set a steel fence post alongside the monument.
42.14	Point selected for witness point 2.
	Set a plastic survey post, 30 ins. long, 2½ ins. diam., over a cross (+) chiseled in sandstone, and in a mound of stone, 3 ft. base, to top, with brass cap mkd. WP 2 T 27 S R 17 E S 14 1967
	Set a steel fence post alongside the monument.

Partial Subdivision of Section 14,
T. 27 S., R. 17 E., Salt Lake Meridian, Utah

CHAINS	
77.76	Point selected for the witness ¼ sec. cor. of secs. 13 and 14. Set a plastic survey post, 30 ins. long, 2½ ins. diam., over a cross (+) chiseled on sandstone, and in a mound of stone, 3 ft. base, to top, with brass cap mkd. W C T 27 S R 17 E ¼ S 14 | S 13 1967 Set a steel fence post alongside the monument.
78.00	High rim of Stillwater Canyon, bears north and south; desc. 1000 ft. over vertical rim to steep talus east slope.
80.00	Point for the ¼ sec. cor. of secs. 13 and 14, located on steep talus slope, an unsafe location for monument. Land, rolling and steep canyon. Soil, sandy and rocky. Timber, scattered juniper.
	Survey of a Portion of the Subdivisional Lines, T. 27 S., R. 17 E., Salt Lake Meridian, Utah
	N. 0°01' W., bet. secs. 13 and 14. Asc. over steep ledges of Stillwater Canyon.
20.00	High rim of Stillwater Canyon, bears southeast and northwest; thence, over gently rolling desert land through scattered juniper and sagebrush.
40.00	Point for the cor. of secs. 11, 12, 13 and 14. Set a plastic survey post, 30 ins. long, 2½ ins. diam., 6 ins. in the ground to bedrock, and in a mound of stone, 3 ft. base, to top, with brass cap mkd. T 27 S R 17 E S 11 | S 12 S 14 | S 13 1967 Set a steel fence post alongside the monument. Dry wash, bears West, 50 lks. dist. Land, rolling and broken. Soil, sandy and rocky. Timber, scattered juniper.

Survey of a Portion of the Subdivisional Lines,
T. 27 S., R. 17 E., Salt Lake Meridian, Utah

CHAINS	
	N. 0°01' W., bet. secs. 11 and 12.
	Over rolling desert land through scattered juniper and sagebrush.
3.40	Short vertical ledge.
37.88	Point selected for the witness ¼ sec. cor. of secs. 11 and 12.
	Set a plastic survey post, 30 ins. long, 2½ ins. diam., over a cross (+) chiseled on sandstone, and in a mound of stone, 4 ft. base, to top, with brass cap mkd.
	W C T 27 S R 17 E ¼ S 11 | S 12 1967
	Set a steel fence post alongside the monument.
	Desc. over vertical and broken ledges of Stillwater Canyon.
40.00	Point for the ¼ sec. cor. of secs. 11 and 12, is located on a steep sandstone slope, an unsafe location for monument.
80.62	Intersect the south boundary of sec. 2.
	Point for the closing cor. of secs. 11 and 12.
	Set an iron post, 30 ins. long, 2½ ins. diam., 10 ins. in the ground to bedrock, and in a mound of stone, 3 ft. base, to top, with brass cap mkd.
	T 27 S R 17 E S 2 S 11 | S 12 C C 1967
	Set a steel fence post alongside the monument.
	From this point, the point for the cor. of secs. 1, 2, 11, and 12, bears East 1.10 chs. dist., hereinafter described.
	From the same closing cor., the witness cor. to the ¼ sec. cor. of secs. 2 and 11, bears West 32.90 chs. dist., monumented with an iron post, 2½ ins. diam., firmly set in a mound of stone on solid rock, with brass cap mkd.
	W C ¼ S 2 / S 11 1955

CHAINS	
	Land, rolling and broken. Soil, sandy and rocky. Timber, scattered juniper.
	Dependent Resurvey of the Section Line Bet. Sections 1 and 2 Salt Lake Meridian, Utah
	(Reestablishment of the Survey Executed by Paul K. Russell, in 1955)
	From the point for the cor. of secs. 1, 2, 11, and 12, this point now functions as the point for the cor. of secs. 1 and 2 only.
	N. 0°01' W., bet. secs. 1 and 2.
0.06	The witness cor. of secs. 1, 2, 11, and 12, monumented with an iron post, firmly set projecting 22 ins. above the surface of the ground, and in a mound of stone, with brass cap mkd. T 27 S R 17 E W C S 2 | S 1 S 11 | S 12 1955
	This witness cor. will now function as the witness cor. to the cor. of secs. 1 and 2 only.
	I changed the marks on the brass cap to read. T 27 S R 17 E W C S 2 | S 1 S 12 1967 1955
	Set a steel fence post alongside the monument.
	Desc. 120 ft. over steep N. slope.
5.00	Main wash in Horsethief Canyon, 1 ch. wide, 2 ft. deep, course E; asc. 220 ft. over steep S slope.
14.50	N rim of Horsethief Canyon, bears E and W.
19.10	Spur, projects E; desc. N slope of spur.
19.84	Rim, overlooking Green River and point selected for witness point 1.
	Set an iron post, 30 ins. long, 2½ ins. diam., 6 ins. in the ground to bedrock, and in a mound of stone, 3 ft. base, to top, with brass cap mkd.

CHAINS

WP 1
T 27 S R 17 E

S 2 | S 1

1967

Set a steel fence post alongside the monument.

Desc. 210 ft. over NE slope to cor.

21.93 Point selected for the witness meander cor. of secs. 1 and 2.

Set a plastic survey post, 30 ins. long, 2½ ins. diam., 20 ins. in the ground, and in a collar of stone to brass cap mkd.

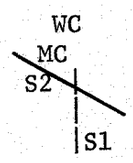

T 27 S R 17 E
1967

Set a steel fence post alongside the cor.

Thence with line cleared thru black willow of the original survey.

22.23 Point for the meander cor. of secs. 1 and 2.

Right bank of Green River, course SE. No remaining evidence of the original cor. as described in the official field note record.

from which

The true point for meander cor. of secs. 2 and 35, Tps. 26 and 27 S., R. 17½ E., on the left bank of the Green River, bears N. 11°05' W., 9.15 chs. dist., which is witnessed, East, 1.00 ch. dist., monumented with an iron post, 2½ ins. diam., firmly set, projecting 10 ins. above the ground, with brass cap mkd.

T 26 S
R 17½ E

WMC S 35 / S 2

T 27 S
R 17½ E

1954

General Description

The area along this boundary is located west of the Green River. Portions of the boundary is on rolling desert land with the remaining portion in deep canyons with vertical ledges and steep talus slopes. The vegetation consists primarily of scattered juniper and sagebrush. The soil is sandy on the rolling desert to

CHAINS

barren sandstone in the canyons and on the rims.

A helicopter was used for transportation of personnel and equipment.

	CHAINS		

Form 9180-8
(March 1969)

UNITED STATES
DEPARTMENT OF THE INTERIOR
BUREAU OF LAND MANAGEMENT

FIELD ASSISTANTS

NAMES	CAPACITY
Darrel G. Keck	Survey Aid
James C. Lillian	Survey Aid
Ned E. Carnaham	Survey Aid
Robert R. Gibson	Survey Aid
Douglas G. Detmer	Survey Aid
Michael L. Nygren	Survey Aid
Ronald Lorensen	Survey Aid

CERTIFICATE OF SURVEY

(I)~~XXXe~~), Ray Harpin , HEREBY

CERTIFY upon honor that, in pursuance of special instructions bearing date of the 16th day

of July , 1965 , (I)~~XXXX~~ have dependently resurveyed a portion of the subdivisional lines, surveyed a portion of the subdivisional lines and partially subdivided sections 14 and 15, Township 27 South, Range 17 East,

of the Salt Lake Meridian, in the State of Utah , which

are represented in the foregoing field notes as having been executed by (me), ~~(us)~~ and under (my) ~~(our)~~ direction; and that said survey has been made in strict conformity with said special instructions, the Manual of Instructions for the Survey of the Public Lands of the United States, and in specific manner described in the foregoing field notes.

May 5, 1978 Ray Harpin
(Date) (Cadastral Surveyor)

(Date) (Cadastral Surveyor)

CERTIFICATE OF APPROVAL

BUREAU OF LAND MANAGEMENT
Washington, D.C.

The foregoing field notes of the dependent resurvey of a portion of the subdivisional lines, the survey of a portion of the subdivisional lines and a partial subdivision of sections 14 and 15, Township 27 South, Range 17 East, Salt Lake Meridian, Utah,

executed by Ray Harpin, Cadastral Surveyor

having been critically examined and found correct, are hereby approved.

JUL 25 1978 Bernard W. Halligan
(Date) (Chief, Division of Cadastral Survey)

~~CERTIFICATE OF TRANSCRIPT~~

I CERTIFY That the foregoing transcript of the field notes of the above-described surveys in , is a true copy of the original field notes.

(Date) (Chief, Division of Cadastral Survey)

15A

Form 9180-6
(March 1977)

UNITED STATES
DEPARTMENT OF THE INTERIOR
BUREAU OF LAND MANAGEMENT

ORIGINAL

FIELD NOTES

'70 SEP 21 AM 10:00
RECEIVED
UTAH STATE OFFICE
SALT LAKE CITY, UTAH
DEPT. OF INTERIOR
BUR. OF LAND MGMT.

OF THE

SURVEY OF

A PORTION OF THE SUBDIVISIONAL LINES

AND

A PARTIAL SUBDIVISION OF CERTAIN SECTIONS

IN

TOWNSHIP 28 SOUTH, RANGE 17 EAST

2413

Of the Salt Lake Meridian,

In the State of Utah.

EXECUTED BY

Ray Harpin Cadastral Surveyor

Under special instructions dated July 16, 1965, approved July 22, 1965,

_____, which provided for the surveys included under U.S. Survey/Group Number 485, and assignment instructions dated March 31, 1966.

Survey commenced June 23, 19 67

Survey completed June 30, 19 67

16

INDEX DIAGRAM

Township 28 South, Range 17 East,

6	5	4	7 3	2	1
7	8	9	6 10	11	12
18	17	16	6 4 15	4 14 3	13
19	20	21	22	3 2 23	1 24
30	29	28	27	26	25
31	32	33	34	35	36

GPO 840-243

Township 28 South, Range 17 East, Salt Lake Meridian, Utah

CHAINS	
	The west boundary was surveyed by R. C. Yundt, in 1936. The south, east, and north boundaries and a portion of the subdivisional lines were surveyed by Paul K. Russell, Lynn G. Edmonds, and Stephen Schmidt, Jr., in 1954. A portion of the east boundary was resurveyed under Township 28½ South, Range 18 East concurrently under this group. The following field notes are those of the survey of a portion of the subdivisional lines, and a partial subdivision of certain sections in Township 28 South, Range 17 East, Salt Lake Meridian, Utah. This survey was executed in accordance with the specifications as set forth in the Manual of Surveying Instructions, 1947, and the Special Instructions for Group No. 485, Utah, dated July 16, 1965. The directions of all lines of this survey were determined by direct altitude observations on the sun, and refers to the true meridian. The lines were carried forward by normal transit traverse. Distances are expressed in chains, reduced to horizontal equivalents. The geographic position of the southeast cor. of the township taken from the township plat accepted May 11, 1955, is as follows: Latitude 38°19'32" N. Longitude 109°59'45" W. The mean magnetic declination is 15° E.
	Subdivision of Section 24, T. 28 S., R. 17 E., Salt Lake Meridian, Utah
	From the ¼ sec. cor. of secs. 19 and 24, on the east boundary of the Tp., monumented with an iron post, 1 in. diam., firmly set, projecting 9 ins. above ground, with brass cap mkd. ¼ S 24 | S 19 1954 West, on the east-west centerline of sec. 24. Over rolling sandstone of Millard Canyon Benches through sparse sagebrush.
40.00	Point selected for witness point 1. Set an iron post, 28 ins. long, 2½ ins. diam., over a cross (+) chiseled on sandstone, and in a mound of stone, 3 ft. base, to top, with brass cap mkd. WP 1 T 28 S R 17 E S 24 1967

Subdivision of Section 24,
T. 28 S., R. 17 E., Salt Lake Meridian, Utah

CHAINS	
	Set a steel fence post alongside the monument.
76.38	Point selected for witness point 2.
	Set an iron post, 28 ins. long, 2½ ins. diam., over a cross (+) chiseled on sandstone, and in a mound of stone, 3 ft. base, to top, with brass cap mkd. WP 2 T 28 S R 17 E S 24 1967
	Set a steel fence post alongside the monument.
	Desc. over vertical rim and west talus slopes to Anderson Bottom.
80.00	Point for the ¼ sec. cor. of secs. 23 and 24, is located on steep talus slope, an unsafe location to monument.
	Land, rolling. Soil, sandy and rocky. Timber, none.

Subdivision of Section 23,
T. 28 S., R. 17 E., Salt Lake Meridian, Utah

	West, on the east-west centerline of sec. 23.
	Over gently rolling Anderson Bottom through sagebrush and native grasses.
0.95	Base of ledges.
1.13	Point selected for witness ¼ sec. cor. of secs. 23 and 24.
	Set an iron post, 28 ins. long, 2½ ins. diam., 24 ins. in the ground, with brass cap mkd. W C T 28 S R 17 E ¼ S 23 | S 24 1967
	Set a steel fence post alongside the monument.
	Raise a mound of stone, 3 ft. base, 2 ft. high, W of cor.
5.80	Dry wash, drains north.
30.00	Approximate distance to base of mesa. Asc. over mesa.
40.00	Point for the center ¼ sec. cor. of sec. 23.

Subdivision of Section 23,
T. 28 S., R. 17 E., Salt Lake Meridian, Utah

CHAINS	
	Set an iron post, 28 ins. long, 2½ ins. diam., over a cross (+) chiseled on sandstone, and in a mound of stone, 3½ ft. base, to top, with brass cap mkd. T 28 S R 17 E C ¼ S 23 1967 Set a steel fence post alongside the monument. This cor. is located on a bench on the mesa top.
	N. 0°01' W., on the north-south centerline of sec. 23. Over barren, rolling sandstone of mesa top.
10.52	North rim of mesa top. Point selected for witness point 1. Set an iron post, 28 ins. long, 2½ ins. daim., over a cross (+) chiseled on sandstone, and in a mound of stone, 3 ft. base, to top, with brass cap mkd. WP 1 T 28 S R 17 E S 23 1967 Set a steel fence post alongside the monument. Over Anderson Bottom and asc. over south slope.
32.00	North rim of Anderson Bottom; thence, over rolling broken sandstone boulders and benches.
40.00	Point for the ¼ sec. cor. of secs. 14 and 23. Set an iron post, 28 ins. long, 2½ ins. diam., over a cross (+) chiseled on sandstone, and in a mound of stone, 3 ft. base, to top, with brass cap mkd. T 28 S R 17 E ¼ S 14 / S 23 1967 Set a steel fence post alongside the monument. Land, rolling. Soil, sandy and rocky. Timber, none.
	Subdivision of Section 14, T. 28 S., R. 17 E., Salt Lake Meridian, Utah

Subdivision of Section 14,
T. 28 S., R. 17 E., Salt Lake Meridian, Utah

CHAINS	
	N. 0°01' W., on the north-south centerline of sec. 14.
	Over barren, rolling sandstone bench land of Millard Canyon Benches.
34.80	Trail, bears northeast and southwest.
40.00	Point for the center ¼ sec. cor. of sec. 14.
	Set an iron post, 28 ins. long, 2½ ins. diam., 22 ins. in the ground, with brass cap mkd. T 28 S R 17 E C ¼ S 14 1967
	Set a steel fence post alongside the monument.
	West, on the east-west centerline of sec. 14.
	Over nearly level bench land through sagebrush.
26.00	Trail, bears northeast and southwest.
36.10	Trail, bears northeast and southwest.
40.00	Point for the ¼ sec. cor. of secs. 14 and 15.
	Set an iron post, 28 ins. long, 2½ ins. diam., over a cross (+) chiseled on sandstone, and in a mound of stone, 3 ft. base, to top, with brass cap mkd. T 28 S R 17 E ¼ S 15 | S 14 1967
	Set a steel fence post alongside the monument.
	Subdivision of Section 15, T. 28 S., R. 17 E., Salt Lake Meridian, Utah
	West, on the east-west centerline of sec. 15.
	Over rolling land, broken with spurs and ledges through sparse sagebrush.
5.60	Spur, bears southeast; desc. over west slope.
22.20	Dry wash, drains northeast; asc. over steep southeast slope.
31.52	Spur, bears northeast.

Subdivision of Section 15,
T. 28 S., R. 17 E., Salt Lake Meridian, Utah

CHAINS	
	Point selected for witness point 1.
	Set an iron post, 28 ins. long, 2½ ins. diam., over a cross (+) chiseled on sandstone, and in a mound of stone, 3 ft. base, to top, with brass cap mkd.
	WP 1 T 28 S R 17 E S 15 1967
	Set a steel fence post alongside the monument.
	Over broken north slope and broken canyon.
58.15	Narrow spur, bears north.
	Point selected for witness point 2.
	Set a copper coated steel stake, 36 ins. long, 5/8 in. diam., over a cross (+) chiseled in sandstone, and in a mound of stone, 4 ft. base, to top, with brass cap mkd.
	WP 2 T 28 S R 17 E S 15 1967
	Set a steel fence post alongside the monument.
75.43	Narrow spur, bears north.
	Point selected for witness point 3.
	Set a copper coated steel stake, 36 ins. long, 5/8 in. diam., 24 ins. in the ground, and in a collar of stone, with brass cap mkd.
	WP 3 T 28 S R 17 E S 15 1967
	Set a steel fence post alongside the monument.
80.23	The true point for the ¼ sec. cor. of secs. 15 and 16, is determined from the witness cor., which bears S. 0°22' E., 0.10 chs. dist. monumented with an iron post, 2½ ins. diam., projecting 28 ins. above ground and in a mound of stone, 4 ft. base, to top, with brass cap mkd.
	W C ¼ S 16 | S 15 1954

Subdivision of Section 15,
T. 28 S., R. 17 E., Salt Lake Meridian, Utah

CHAINS	
	Set a steel fence post alongside the monument. Land, rolling. Soil, sandy and rocky. Timber, none.

Dependent Resurvey of a Portion
of the Subdivisional Lines,
T. 28 S., R. 17 E., Salt Lake Meridian, Utah

Reestablishment of the Survey Executed by
Paul Russell, Lynn G. Edmonds, and P. D. Schmidt
Cadastral Surveyors, in 1954

CHAINS	
	From the true point for the ¼ sec. cor. of secs. 15 and 16, hereinbefore described. N. 0°22' W., bet. secs. 15 and 16. Over broken north slopes.
14.15	Narrow spur, bears northwest. Point selected for witness point 1. Set an iron post, 28 ins. long, 2½ ins. diam., 18 ins. in the ground, and in a collar of stone, with brass cap mkd. WP 1 T 28 S R 17 E S 16 | S 15 1967 Set a steel fence post alongside the monument.
24.70	Draw, drains west, over broken land.
40.02	The cor. of secs. 9, 10, 15, and 16, monumented with an iron post, 2½ ins. diam. firmly set, projecting 4 ins. above the surface of the ground, with brass cap mkd. T 28 S R 17 E S 9 | S 10 S 16 | S 15 1954 Set a steel fence post alongside the monument.

Survey of a Portion of the Subdivisional Lines,
T. 28 S., R. 17 E., Salt Lake Meridian, Utah

CHAINS	
	N. 0°02' W., bet. secs. 9 and 10.

Survey of a Portion of the Subdivisional Lines,
T. 28 S., R. 17 E., Salt Lake Meridian, Utah

CHAINS	
	Asc. over broken ledges and canyons.
40.00	Point for the ¼ sec. cor. of secs. 9 and 10, not monumented.
60.79	Ridge, bears east and west.
	Point selected for witness point 1.
	Set an iron post, 28 ins. long, 2½ ins. diam., 4 ins. in the ground to bedrock, in a mound of stone, 3 ft. base, to top, with brass cap mkd.
	WP 1 T 28 S R 17 E S 9 | S 10 1967
	Set a steel fence post alongside the monument.
	This monument overlooks a deep canyon.
80.00	Point for the cor. of secs. 3, 4, 9, and 10, not monumented.
	Land, rolling and broken. Soil, sandy and rocky. Timber, none.
	N. 0°04' W., bet. secs. 3 and 4.
	Asc. over broken ledges, spurs, and steep talus slope.
40.00	Point for the ¼ sec. cor. of secs. 3 and 4, located on a steep slope, an unsafe location for monument.
42.69	South rim of mesa.
	Point selected for the witness ¼ sec. cor. of secs. 3 and 4.
	Set an iron post, 28 ins. long, 2½ ins. diam., over a cross (+) chiseled on sandstone, and in a mound of stone, 3 ft. base, to top, with brass cap mkd.
	W C T 28 S R 17 E ¼ S 4 | S 3 1967
	Set a steel fence post alongside the monument.
	Over rolling mesa top through scattered juniper.
50.51	Point selected for witness point 1.
	Set an iron post, 28 ins. long, 2½ ins. diam., over a cross (+) chiseled on sandstone, and in a mound of stone, 3 ft. base, to top, with brass cap mkd.

CHAINS	
	WP 1 T 28 S R 17 E S 4 | S 3 1967 Set a steel fence post alongside the monument.
69.41	Prominent knoll. Point selected for witness point 2. Set an iron post, 28 ins. long, 2½ ins. diam., over a cross (+) chiseled on sandstone, and in a mound of stone, 4 ft. base, to top, with brass cap mkd. WP 2 T 28 S R 17 E S 4 | S 3 1967 Set a steel fence post alongside the monument.
80.17	The cor. of secs. 3, 4, 33, and 34, Tps. 27 and 28 S., R. 17 E., monumented with an iron post, 2½ ins. diam., firmly set, projecting 12 ins. above the surface of the ground, with brass cap mkd. T 27 S R 17 E S 33 | S 34 S 4 | S 3 T 28 S 1954

General Description

The area encompassed in this survey is located in Millard Canyon Benches and is rolling with broken benches and ledges to nearly level flat sandstone. The portion crossing Millard Canyon is extremely rough with steep to vertical ledges, canyons and spurs. The mesa top near the northern portion is gently rolling with scattered juniper. The soil is sandy with the major portions being exposed sandstone.

Transportation of personnel and equipment was accomplished with a helicopter.

Form 9180-8
(March 1969)

UNITED STATES
DEPARTMENT OF THE INTERIOR
BUREAU OF LAND MANAGEMENT

FIELD ASSISTANTS

NAMES	CAPACITY
David G. Keck	Survey Aid
James C. Lillian	Survey Aid
Ned E. Carnaham	Survey Aid
Robert R. Gibson	Survey Aid
Douglas G. Detmer	Survey Aid
Michael L. Nypren	Survey Aid
Ronald Lorensen	Survey Aid

26

CERTIFICATE OF SURVEY

(I)XXXX Ray Harpin , HEREBY CERTIFY upon honor that, in pursuance of special instructions bearing date of the 16th day of July , 1965 , (I)XXX have surveyed a portion of the subdivisional lines and partially subdivided certain sections in Township 28 South, Range 17 East,

of the Salt Lake Meridian, in the State of Utah , which are represented in the foregoing field notes as having been executed by (me), XXX and under (my) XXX) direction; and that said survey has been made in strict conformity with said special instructions, the Manual of Instructions for the Survey of the Public Lands of the United States, and in specific manner described in the foregoing field notes.

May 10, 1978 (Date) Ray Harpin (Cadastral Surveyor)

(Date) (Cadastral Surveyor)

CERTIFICATE OF APPROVAL

BUREAU OF LAND MANAGEMENT
Washington, D.C.

The foregoing field notes of the survey of a portion of the subdivisional lines and a partial subdivision of certain sections in Township 28 South, Range 17 East, Salt Lake Meridian, Utah

executed by Ray Harpin, Cadastral Surveyor

having been critically examined and found correct, are hereby approved.

JUL 25 1978 (Date) Bernard W. Talley (Chief, Division of Cadastral Survey)

~~CERTIFICATE OF TRANSCRIPT~~

I CERTIFY That the foregoing transcript of the field notes of the above-described surveys in , is a true copy of the original field notes.

(Date) (Chief, Division of Cadastral Survey)

Form 9180-6
(March 1977)

UNITED STATES
DEPARTMENT OF THE INTERIOR
BUREAU OF LAND MANAGEMENT

ORIGINAL

FIELD NOTES

DEPT OF INTERIOR
BUR OF LAND MGMT
78 SEP 21 AM 10:00
RECEIVED
STATE OFFICE
UTAH
SALT LAKE CITY, UTAH

OF THE

SURVEY OF

A PORTION OF THE SUBDIVISIONAL LINES

AND

A PARTIAL SUBDIVISION OF SECTION 22

OF

TOWNSHIP 31 SOUTH, RANGE 17 EAST

2338

Meridian,

Of the Salt Lake

In the State of Utah

EXECUTED BY

Ray Harpin Cadastral Surveyor

Under special instructions dated July 16, 19 65, app

, which provided for th

Number 485, and assignment instructio

Survey commenced

Survey completed

INDEX DIAGRAM

Township 31 South, Range 17 East,

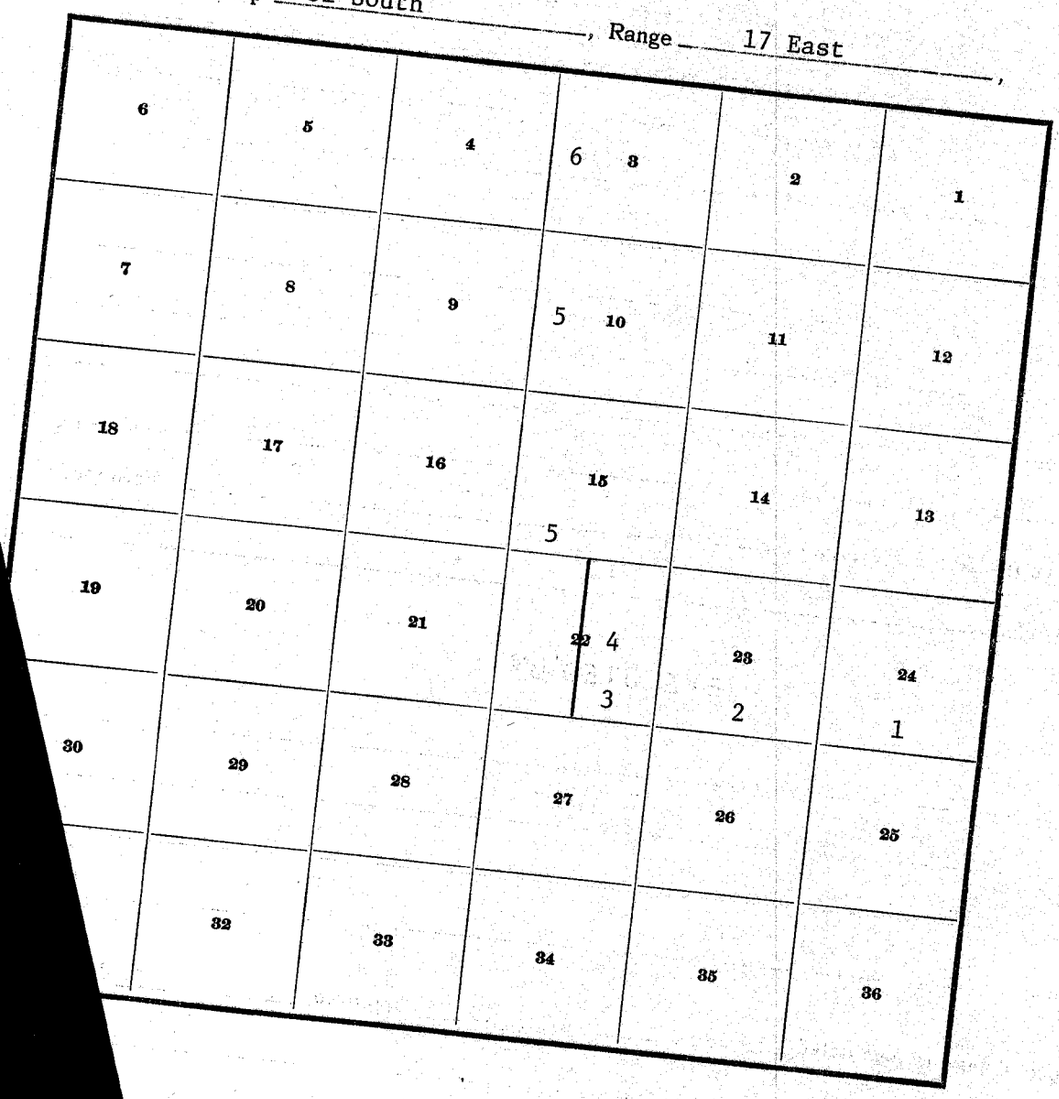

GPO 840-243

Township 31 South, Range 17 East, Salt Lake Meridian, Utah

CHAINS

The boundaries and a portion of the subdivisional lines were surveyed by D. A. Cannon in 1956 and 1957.

The following field notes are those of the survey of a portion of the subdivisional lines and a partial subdivision of section 22 in Township 31 South, Range 17 East, Salt Lake Meridian, Utah.

This survey was executed in accordance with the specifications as set forth in the Manual of Surveying Instructions 1947, and the Special Instructions for Group No. 485, Utah, dated July 16, 1965.

The directions of all lines of this survey were determined by direct altitude observations on the sun, and refers to the true meridian. The lines were carried forward by normal transit traverse. Distances are expressed in chains, reduced to horizontal equivalents.

The geographic position of the southeast corner of the township, taken from the township plat accepted October 13, 1958, is as follows:

Latitude 38°01'56.3" N. Longitude 109°59'32.1" W.

The mean magnetic declination is 15° E.

Survey of a Portion of the Subdivisional Lines,
T. 31 S., R. 17 E., Salt Lake Meridian, Utah

Beginning at the cor. of secs. 19, 24, 25, and 30, on the E. bdy. of the Tp., monumented with an iron post, 2½ ins. diam., firmly set on bedrock, and in a mound of stone, 4 ft. base, to top, with brass cap mkd.

T 31 S
R 17 E R 18 E

S 24	S 19
S 25	S 30

1957

N. 89°58' W., bet. secs. 24 and 25.

Over rolling land with broken canyons, through scattered pinon pine and juniper.

20.19 Point selected for witness point 1.

Set an iron post, 28 ins. long, 2½ ins. diam., over a cross (+) chiseled on sandstone, and in a mound of stone, 3 ft. base, to top, with brass cap mkd.

WP 1
T 31 S R 17 E

S 24
S 25

1967

Survey of a Portion of the Subdivisional Lines,
T. 31 S., R. 17 E., Salt Lake Meridian, Utah

CHAINS	
	Set a steel fence post alongside the monument.
	This cor. is located near the east rim of a spur, bears southeast.
32.09	Point selected for witness point 2.
	Set an iron post, 28 ins. long, 2½ ins. diam., over a cross (+) chiseled in sandstone, and in a mound of stone, 3 ft. base, to top, with brass cap mkd. WP 2 T 31 S R 17 E S 24 / S 25 1967
	Set a steel fence post alongside the monument.
	This cor. is located near the east rim of a flat mesa.
	Over nearly level mesa top, through dense to scattered juniper.
40.00	Point for the ¼ sec. cor. of secs. 24 and 25.
	Set an iron post, 28 ins. long, 2½ ins. diam., 10 ins. in the ground to bedrock, and in a mound of stone, 3 ft. base, to top, with brass cap mkd. T 31 S R 17 E ¼ S 24 / S 25 1967
	Set a steel fence post alongside the monument.
44.10	West rim of mesa, thence, over broken canyons.
80.00	Point for the cor. of secs. 23, 24, 25, and 26, not monumented.
	Land, rolling and broken. Soil, sandy and rocky. Timber, scattered juniper and pinon.
	N. 89°58' W., bet. secs. 23 and 26.
	Over broken canyons, through scattered juniper.
16.25	Point selected for witness point 1.
	Set an iron post, 28 ins. long, 2½ ins. diam., 10 ins. in the ground to bedrock, and in a mound of stone, 3 ft. base, to top, with brass cap mkd.

CHAINS	
	WP 1 T 31 S R 17 E S 23 / S 26 1967 Set a steel fence post alongside the monument. This cor. is located on a gentle north slope.
72.93	Point selected for witness point 2. Set an iron post, 28 ins. long, 2½ ins. diam., over a cross (+) chiseled on sandstone, and in a mound of stone, 3½ ft. base, to top, with brass cap mkd. WP 2 T 31 S R 17 E S 23 / S 26 1967 Set a steel fence post alongside the monument. This cor. is located on a rim of a broken ledge.
80.00	Point for the cor. of secs. 22, 23, 26, and 27, not monumented. Land, broken. Soil, sandy and rocky. Timber, scattered juniper.
	N. 89°58' W., bet. secs. 22 and 27. Desc. over broken west slope, ledges, and boulders, through scattered juniper.
30.02	Point selected for the witness ¼ sec. cor. of secs. 22 and 27. Set an iron post, 28 ins. long, 2½ ins. diam., over a cross (+) chiseled on sandstone, and in a mound of stone, 4 ft. base, to top, with brass cap mkd. W C T 31 S R 17 E ¼ S 22 / S 27 1967 Set a steel fence post alongside the monument. This cor. is located in a canyon, bears west. Over vertical ledges and steep talus.

Survey of a Portion of the Subdivisional Lines,
T. 31 S., R. 17 E., Salt Lake Meridian, Utah

CHAINS	
40.00	Point for the ¼ sec. cor. of secs. 22 and 27, located on a vertical ledge and steep talus, an unsafe location for monument. Land, broken. Soil, sandy and rocky. Timber, scattered juniper.
	Partial Subdivision of Section 22, T. 31 S., R. 17 E., Salt Lake Meridian, Utah
	N. 0°02' W., along the north-south centerline of sec. 22. Over very broken rims and ledges, east of the Colorado River.
50.21	Point selected for witness point 1. Set an iron post, 28 ins. long, 2½ ins. diam., 18 ins. in the ground to bedrock, and in a collar of stone, with brass cap mkd. WP 1 T 31 S R 17 E S 22 1967 Set a steel fence post alongside the monument. This monument is located on a gentle west slope in a large sandy park.
80.35	Point for the ¼ sec. cor. of secs. 15 and 22, located on a vertical ledge and steep talus, an unsafe location for monument. From this true cor. point, a point designated to function for a witness point bet. secs. 15 and 22, bears East, 11.64 chs. dist. Set an iron post, 28 ins. long, 2½ ins. diam., over a cross (+) chiseled on sandstone, and in a mound of stone, 3 ft. base, to top, with brass cap mkd. WP 2 T 31 S R 17 E S 15 / S 22 1967 Set a steel fence post alongside the monument. This monument is located on a high rim of a short spur, bears northwest and overlooks the Colorado River. Land, broken. Soil, sandy and rocky. Timber, none.

CHAINS	
	Survey of a Portion of the Subdivisional Lines, T. 31 S., R. 17 E., Salt Lake Meridian, Utah
	From the true point for the ¼ sec. cor. of secs. 15 and 22.
	West, bet. secs. 15 and 22.
	Desc. over very steep to vertical ledges, across talus to the Colorado River.
27.92	Point selected for witness point 1.
	Set an iron post, 28 ins. long, 2½ ins. diam., on a boulder, and in a mound of stone, 3 ft. base, to top, with brass cap mkd. WP 1 T 31 S R 17 E S 15 / S 22 1967
	Set a steel fence post alongside the monument.
	This monument is located on a talus, approximately 3.00 chs. dist., west of the Colorado River, approximately 2.00 chs. wide, course southwest.
	Asc. approximately 1200 ft. over near vertical east slope of the Colorado River.
41.10	The cor. of secs. 15, 16, 21, and 22, monumented with an iron post, 2½ ins. diam., firmly set, projecting 26 ins. above the surface of the ground, and in a mound of stone, 3½ ft. base, to top, with brass cap mkd. T 31 S R 17 E S 16 | S 15 S 21 | S 22 1957
	Land, broken and steep. Soil, sandy and rocky. Timber, none.
	From the cor. of secs. 9, 10, 15, and 16, monumented with an iron post, 2½ ins. diam., firmly set, projecting 24 ins. above the surface of the ground, and in a mound of stone, 3 ft. base, to top, with brass cap mkd. T 31 S R 17 E S 9 | S 10 S 16 | S 15 1957
	N. 0°02' W., bet. secs. 9 and 10.

CHAINS	
	Asc. over broken south slopes and ledges.
29.78	Point selected for witness point 1.
	Set an iron post, 28 ins. long, 2½ ins. diam., over a cross (+) chiseled on sandstone, and in a mound of stone, 3 ft. base, to top, with brass cap mkd. WP 1 T 31 S R 17 E S 9 | S 10 1967
	Set a steel fence post alongside the monument.
	This monument is located on a large prominent boulder on a high ridge.
	Desc. into valley.
78.60	Dry wash, drains northeast.
80.00	Point for the cor. of secs. 3, 4, 9, and 10.
	Set an iron post, 28 ins. long, 2½ ins. diam., 24 ins. in the ground, with brass cap mkd. T 31 S R 17 E S 4 | S 3 S 9 | S 10 1967
	Set a steel fence post alongside the monument.
	This cor. is located on a rolling sandy ridge in a valley with widely scattered juniper and pinon pine.
	Land, broken. Soil, sandy and rocky. Timber, scattered juniper and pinon.
	N. 0°14' W., bet. secs. 3 and 4.
	Over gently rolling sandy ridges in valley, through widely scattered juniper and pinon pine.
40.00	Point for the ¼ sec. cor. of secs. 3 and 4.
	Set an iron post, 28 ins. long, 2½ ins. diam., 10 ins. in the ground to bedrock, and in a mound of stone, 3 ft. base, to top, with brass cap mkd. T 31 S R 17 E ¼ S 4 | S 3 1967

CHAINS	
	Set a steel fence post alongside the monument. This cor. is located on a gentle north slope in a large valley.
79.74	The cor. of secs. 3, 4, 33, and 34, on the N. bdy. of the Tp., monumented with an iron post, 2½ ins. diam., firmly set, over a cross (+) chiseled on sandstone, and in a mound of stone, 3½ ft. base, to top, with brass cap mkd. T 30½ E R 17 E S 33 | S 34 S 4 | S 3 T 31 S 1957 Land, rolling. Soil, sandy and rocky. Timber. scattered juniper and pinon.

General Description

The area encompassed in this survey consists of large sandy valleys with rolling hills to steep broken canyons with inaccessible ledges and steep talus slopes along the Colorado River. The soil is mostly sandy with a considerable amount of exposed sandstone. The vegetation consists of widely scattered juniper and pinon pine with sagebrush undergrowth.

Transportation of personnel and equipment was accomplished by a helicopter.

36

	CHAINS		

Form 9180-8
(March 1969)

UNITED STATES
DEPARTMENT OF THE INTERIOR
BUREAU OF LAND MANAGEMENT

FIELD ASSISTANTS

NAMES	CAPACITY
Darrel G. Keck	Survey Aid
James C. Lillian	Survey Aid
Ned E. Carnaham	Survey Aid
Robert R. Gibson	Survey Aid
Douglas G. Detmer	Survey Aid
Michael L. Nygren	Survey Aid
Ronald Lorensen	Survey Aid

34

CERTIFICATE OF SURVEY

(I)~~XXX~~), Ray Harpin , HEREBY CERTIFY upon honor that, in pursuance of special instructions bearing date of the 16th day of July , 1965 , (I)~~XXX~~) have surveyed a portion of the subdivisional lines and partially subdivided section 22 of Township 31 South, Range 17 East,

of the Salt Lake Meridian, in the State of Utah , which are represented in the foregoing field notes as having been executed by (me), ~~XXX~~ and under (my) ~~XXXX~~ direction; and that said survey has been made in strict conformity with said special instructions, the Manual of Instructions for the Survey of the Public Lands of the United States, and in specific manner described in the foregoing field notes.

May 11, 1978 (Date) (Cadastral Surveyor)

(Date) (Cadastral Surveyor)

CERTIFICATE OF APPROVAL

BUREAU OF LAND MANAGEMENT
Washington, D.C.

The foregoing field notes of the survey of a portion of the subdivisional lines and a partial subdivision of section 22 of Township 31 South, Range 17 East, Salt Lake Meridian, Utah,

executed by Ray Harpin, Cadastral Surveyor

having been critically examined and found correct, are hereby approved.

JUL 25 1978 (Date) (Chief, Division of Cadastral Survey)

~~CERTIFICATE OF TRANSCRIPT~~

~~I CERTIFY That the foregoing transcript of the field notes of the above-described surveys in , is a true copy of the original field notes.~~

~~(Date) (Chief, Division of Cadastral Survey)~~

Form 9180-6
(March 1977)

UNITED STATES
DEPARTMENT OF THE INTERIOR
BUREAU OF LAND MANAGEMENT

ORIGINAL

FIELD NOTES

OF THE

DEPENDENT RESURVEY OF

A PORTION OF THE SOUTH BOUNDARY,

A PORTION OF THE NORTH BOUNDARY,

A PORTION OF THE SUBDIVISIONAL LINES,

AND

THE SUBDIVISION OF SECS. 4, 10, 22, AND 27,

OF

TOWNSHIP 23 SOUTH, RANGE 20 EAST

N
1181 to
1241
1248 Bottom
So

Of the Salt Lake Meridian,

In the State of Utah.

EXECUTED BY

Jerry L. Thomas Supervisory Cadastral Surveyor

Under special instructions dated April 28, 1978, approved May 1, 1978,

_____, which provided for the surveys included under U.S. Survey/Group

Number 579, and assignment instructions dated May 1, 1978.

Survey commenced May 2, 1978

Survey completed June 1, 1978

INDEX DIAGRAM

Township 23 S., Range 20 E.,

6	5 23 22	7 4 21 21	6 3 20	4 2 9	1 8
7	8 22	9 19	10 13 18	11	12
18	17	16	15 13 18	14	13
19	20	21 17	22 12 16	23	24
30	29	28 15	27 11 15	26	25
31	32	33	34 10	35 3	36 1

Subdivision of Sec. 4	Page 23
Subdivision of Sec. 10	Page 24
Subdivision of Sec. 22	Page 25
Subdivision of Sec. 27	Page 25

Township 23 South, Range 20 East., Salt Lake Meridian, Utah

CHAINS

The following field notes are those of the dependent resurvey of a portion of the south boundary, a portion of the north boundary, a portion of the subdivisional lines, and the subdvision of Secs. 4, 10, 22, and 27 of T. 23 S., R. 20 E., Salt Lake Meridian, Utah.

The south boundary was surveyed by F. Dickert in 1878 and resurveyed by Heist and Winwood in 1908. The north and east boundaries were surveyed by Heist and Winwood in 1908. The east boundary was resurveyed by Moore in 1932. The subdivisional lines were surveyed by Heist and Winwood in 1908.

The resurvey was executed in accordance with the specifications set forth in the Manual of Surveying Instruction, 1973, and the Special Instructions for Group 579, Utah, dated April 28, 1978.

The directions of the lines of this survey were determined by reference to true meridians established on line by hour angle observations on Polaris. They were carried forward by sustained angulation, being supplemented by numerous other observations on Polaris taken throughout the progress of the survey.

Preliminary to the resurvey the lines of the original survey were retraced and search was made for all corners and other calls of the record. Identified corners were remonumented in their original positions lost corners were restored and monumented at proportionate positions based on the original record. The retracement data were thoroughly verified and only the true line field notes are given herein.

The geographic position of the southeast corner of the township, as scaled from the Geological Survey quadrangle map, "Wellington" prepared in 1948, is as follows:

Latitude 39° 38.7' N. Longitude 110° 44.3' W.

The mean magnetic declination is 14½° E.

Dependent Resurvey of a Portion of the South Boundary of T. 23 S., R. 20 E., Salt Lake Meridian, Utah

---

(Restoring the 1878 Survey By F. Dickert and the 1908 resurvey by Heist and Winwood

---

Beginning at the cor. of Tps. 23 S., Rs. 20 and 21 E., monumented with an iron post, 3 ins. diam., firmly set in a mound of stone, 3 ft. base, protruding 24 ins. above ground with brass cap mkd.

T 23 S
R 20 E | R 21 E
S 36 | S 31

1932

S. 89° 51' W., on the S. bdy. of sec. 36.

42

Dependent Resurvey of a Portion of the South Boundary of
T. 23 S., R. 20 E., Salt Lake Meridian, Utah

CHAINS	
	Desc. over mountainous land through sand and sandstone with scattered juniper and pinon.
23.01	The closing cor. of Tps. 24 S., Rs. 20 and 21 E., monumented with an iron post, 3 ins. diam., protruding 16 ins. above ground and in a mound of stone, 3 ft. base to top, with brass cap mkd. T 23 S R 20 E S 36 S 1 | S 6 | R 20 E R 21 E T 24 S C C 1928
26.50	Hollow, drains SW.
31.50	Sandstone spur, projects S.
39.50	The witness cor. to the ¼ sec. cor. of sec. 36, monumented with a mound of stone on top of sandstone knoll. This position is harmoniously related to existing original cors., and is accepted as the best available evidence of the original cor. position. At the corner point Set an iron post, 30 ins. long, 2½ ins. diam., 4 ins. in the ground to bedrock, in a mound of stone, 4 ft. base to top of brass cap mkd. T 23 S R 20 E W C ← ¼ S 36 1978
	N. 89° 47' W., beginning new measurement.
	Desc. over steep sandstone slope.
0.64	True point for the ¼ sec. cor. of sec. 36, at proportionate distance, falls on steep W slope of solid sandstone.
1.50	End of steep descent.
2.50	Hollow, drains SE.
23.73	The ¼ sec. cor. of sec. 1, T. 24 S., R. 20 E., monumented with an iron post, 1 in. diam., firmly set, protruding 21 ins. above ground, with brass cap mkd. ¼ S 1 1928
	Asc. abruptly over solid sandstone.
28.50	Top of sandstone ridge, bears NW and SE.

Dependent Resurvey of a Portion of the South Boundary of
T. 23 S., R. 20 E., Salt Lake Meridian, Utah

CHAINS	
40.74	The cor. of secs. 35 and 36, monumented with a badly deteriorated sandstone, 10 x 8 x 8 ins., set on solid sandstone, mound of stone, 2 x 2 ft., West of cor. At the corner point Set an iron post, 30 ins. long, 2½ ins. diam., on solid sandstone over a cross (X) chiseled in sandstone, in a mound of stone, 3½ ft. base, to top of brass cap mkd. T 23 S R 20 E S 35 | S 36 S 1 T 24 S 1978 Deposit sandstone alongside the iron post.
	S. 89° 59' W., on the S. bdy. of sec. 35. Desc. over broken desert land.
22.85	The closing cor. of secs. 1 and 2, monumented with an iron post, 2 ins. diam., set on solid sandstone, in a mound of stone, 3 ft. base, to top of brass cap mkd. T 23 S R 20 E S 35 S 2 | S 1 C C T 24 S R 20 E 1928
26.00	Hollow, drains SE.
39.83	The ¼ sec. cor. of sec. 35, monumented with a weathered sandstone, 2 x 2 x 4 ins., no visible marks. This position is harmoniously related to existing original cors. and is accepted as the best available evidence of the original cor. position. At the corner point Set an iron post, 30 ins. long, 2½ ins. diam., 6 ins. in the ground to solid sandstone, in a mound of stone, 3½ ft. base to top of brass cap mkd. T 23 S R 20 E ¼ S 35 T 24 S R 20 E 1978 Deposit the weathered sandstone alongside the iron post. S. 89° 55' W., beginning new measurement.

Dependent Resurvey of a Portion of the South Boundary of
T. 23 S., R. 20 E., Salt Lake Meridian, Utah

CHAINS	
	Asc. over broken desert land.
1.00	Top of ridge, bears NE and SW.
23.06	The ¼ sec. cor. of sec. 2, T. 24 S., R. 20 E., monumented with an iron post, 2 in. diam., set 4 ins. below ground, with mound of stone, 3 ft. base, S of cor. Brass cap badly deteriorated, now illegible.
36.00	Land becomes gently rolling.
39.98	The cor. of secs. 34 and 35, monumented with a mound of stone, no marks visible. This position is harmoniously related to existing original cors. and is accepted as the best available evidence of the original cor. position.
	At the corner point
	Set an iron post, 30 ins. long, 2½ ins. diam., 18 ins. in the ground to bedrock, in a mound of stone, 4 ft. base, to top of brass cap mkd.
	T 23 S R 20 E S 34 | S 35 S 2 T 24 S 1978

Dependent Resurvey of a Portion of the North
Boundary, T. 23 S., R. 20 E., Salt Lake Meridian, Utah

(Restoring the 1908 Survey by Heist and Winwood)

From the cor. of secs. 1, 2, 35, and 36, on the N. bdy. of the Tp., is determined from the remains of the original bearing tree

A stump hole, bears S. 25° W., 74 lks. dist., with a dead pine lying alongside, determined to be mkd, on the NE face, T23S R20E S2 BT. (Record, S. 25° E., mkd. S1). This tree was apparently recorded incorrectly in the original field note record as being mkd. S1.

At the corner point

Set an iron post, 30 ins. long, 2½ ins. diam., 6 ins. in the ground to bedrock, in a mound of stone, 3½ ft. base to top of brass cap mkd.

T 22 S R 20 E

S 35 | S 36
S 2 | S 1

T 23 S
1978

Dependent Resurvey of a Portion of the North Boundary of
T. 23 S., R. 20 E., Salt Lake Meridian, Utah

CHAINS	
	From this point the ¼ sec. cor. of secs. 1 and 36, bears S. 89°33' E., 39.75 chs. dist., monumented with a sandstone, 16 x 12 x 6 ins., firmly set and plainly mkd. ¼ on N face.
	At the corner point
	Set an iron post, 30 ins. long, 2½ ins. diam., 16 ins. in the ground to bedrock, in a mound of stone, 4 ft. base to top of brass cap mkd.
	T 22 S R 20 E ¼ S 36 / S 1 T 23 S 1978
	Deposit the mkd. stone alongside the iron post.
	This tie was made to confirm the position of the sec. cor. of secs. 1, 2, 35, and 36.
	S. 89° 35' W., bet. secs. 2 and 35.
	Desc. over mountainous land.
8.00	Hollow, course N; asc.
12.00	Spur, projects N; desc.
22.00	Hollow, course NE;asc.
36.00	Rocky spur, projects NE.
39.91	The ¼ sec. cor. of secs. 2 and 35, monumented with a sandstone, 24 x 12 x 4 ins., firmly set in a small mound of stone and dimly mkd. ¼ on N face.
	At the corner point
	Set an iron post, 30 ins. long, 2½ ins. diam., 10 ins. in the ground to bedrock, in a mound of stone, 4 ft. base, to top of brass cap mkd.
	T 22 S R 20 E ¼ S 35 / S 2 T 23 S 1978
	Deposit the mkd. stone alongside the iron post.
	N. 89° 56' W., beginning new measurement.
	Desc. over broken land.
14.50	Hollow, course NW; asc.
24.00	Spur, projects NW; desc.
28.00	Hollow, course NW; asc.

Dependent Resurvey of a Portion of the North Boundary of
T. 23 S., R. 20 E., Salt Lake Meridian, Utah

CHAINS	
40.00	The cor. of secs. 2, 3, 34, and 35, monumented with a sandstone, 18 x 12 x 4 ins., firmly set 12 ins. in the ground, mkd. 2 notches on E and 4 notches on W edges. from which the original bearing trees A pinon, 10 ins. diam., bears S. 39° E., 35 lks. dist., mkd. T23S R20E S2 BT. A pinon, 11 ins. diam., bears N. 75° W., 9 lks. dist., mkd. T22S R20E S34 BT. At the corner point Set an iron post, 30 ins. long, 2½ ins. diam., 12 ins. in the ground to bedrock, in mound of stone, 3½ ft. base, to top of brass cap mkd. T 22 S R 20 E S 34 | S 35 S 3 | S 2 T 23 S 1978 Deposit the mkd. stone alongside the iron post.
	S. 89° 59' W., bet. secs. 3 and 34. Asc. over mountainous land.
14.50	Rocky ridge, bears NE and SW; desc. abruptly.
19.50	Hollow, course NW.
40.06	The ¼ sec. cor. of secs. 3 and 34, monumented with a sandstone, 15 x 8 x 5 ins., firmly set 10 ins. in the ground, mkd. ¼ on N face, mound of stone N of cor. from which A cedar, 10 ins. diam., bears N. 67° E., 37 lks. dist., mkd. ¼ S 34 BT. A cedar, 12 ins. diam., bears S. 68° W., 57 lks. dist., mkd. ¼ S3 BT. At the corner point Set an iron post, 30 ins. long, 2½ ins. diam., 10 ins. in the ground to bedrock, in a mound of stone, 3½ ft. base, to top of brass cap mkd. T 22 S R 20 E ¼ S 34 / S 3 T 23 S 1978 Deposit the mkd. stone alongside the iron post.

Dependent Resurvey of a Portion of the North Boundary of
T. 23 S., R. 20 E., Salt Lake Meridian, Utah

CHAINS	
	S. 89° 57' W., beginning new measurement. Asc. over steep N sandstone slope, through scattered juniper and pinon.
40.57	The cor. of secs. 3, 4, 33, and 34, monumented with a sandstone, 16 x 10 x 6 ins., firmly set and mkd. 3 notches on E and W edges. At the corner point Set an iron post, 30 ins. long, 2½ ins. diam., 6 ins. in the ground to bedrock, in a mound of stone, 3½ ft. base, to top of brass cap mkd. T 22 S R 20 E S 33 | S 34 S 4 | S 3 T 23 S 1978 Deposit the mkd. stone alongside the iron post.
	S. 89° 57' W., bet. secs. 4 and 33. Asc. along steep N slope.
15.00	Sandstone ridge, bears NW and SE.
40.09	The ¼ sec. cor. of secs. 4 and 33, is determined at record distance from the original bearing trees from which A cedar, 5 ins. diam., bears S. 71° 41' E., 29 lks. dist., mkd. ¼ S4 BT. (Record, S. 75° E.) A cedar, 12 ins. diam., bears N. 33° 29' W., 45 lks. dist., mkd. ¼ S33 BT. (Record, N. 31° W.) At the corner point Set an iron post, 30 ins. long, 2½ ins. diam., 24 ins. in the ground, in a mound of stone, N. of cor., with brass cap mkd. T 22 S R 20 E ¼ S 33 / S 4 T 23 S 1978
	S. 89° 54' W., beginning new measurement. Desc. over broken desert land.
8.50	Hollow, course NE; asc. through scattered juniper and pinon.

Dependent Resurvey of a Portion of the North Boundary of
T. 23 S., R. 20 E., Salt Lake Meridian, Utah

CHAINS	
40.09	The cor. of secs. 4, 5, 32, and 33, monumented with a sandstone, 14 x 10 x 5 ins., plainly mkd. 4 notches on E edge, with 1 notch still visible on W edge. Set on solid sandstone in mound of stone. At the corner point Set an iron post, 30 ins. long, 2½ ins. diam., on solid sandstone in mound of stone, 3½ ft. base to top of brass cap mkd. T 22 S R 20 E S 32 | S 33 S 5 | S 4 T 23 S 1978 Deposit the mkd. stone alongside the iron post.

Dependent Resurvey of a Portion of the Subdivisional
Lines, T. 23 S., R. 20 E., Salt Lake Meridian, Utah

(Restoring the 1908 survey by Heist and Winwood)

From the cor. of secs. 1, 6, 7, and 12, on the E. bdy. of the Tp. monumented with an iron post, 2½ ins. diam., protruding 18 ins. above ground, firmly set in a mound of stone, with brass cap mkd.

T 23 S
R 20 E R 21 E

S 1 \| S 6
S 12 \| S 7

1932

from which the 1908 bearing trees

A pinon, 13 ins. diam., bears N. 42° E., 55 lks. dist., mkd. T23S R21E S6 BT. (Record, N. 47° E., 51 lks. dist.)

A pinon, 12 ins. diam., bears S. 30° W., 69 lks. dist., mkd. T23S R20E S12 BT. (Record, S. 23° W., 74 lks. dist.)

A pinon, 18 ins. diam., bears N. 36° W., 26½ lks. dist., mkd. T23S R20E S1 BT. (Record, N. 47° W., 25 lks. dist.)

S. 89° 42' W., bet. secs. 1 and 12.

Asc. over rocky and mountainous land through scattered juniper and pinon.

CHAINS	
32.50	Sandstone spur, projects N; desc. abruptly over solid sandstone.
40.22	Point for the ¼ sec. cor. of secs. 1 and 12, at proportionate distance; there is no remaining evidence of the original cor. Set an iron post, 30 ins. long, 2½ ins. diam., 2 ins. in the ground to bedrock, in a mound of stone, 4 ft. base, to top of brass cap mkd. T 23 S R 20 E ¼ S 1 / S 12 1978
45.00	Hollow, course NE; asc.
69.00	Spur, projects NE.
79.00	Hollow, course NE; asc. slightly.
80.44	The cor. of secs. 1, 2, 11, and 12, monumented with a weathered sandstone, 10 x 6 x 5 ins., no visible marks. This position is harmoniously related to existing original cors. and is accepted as the best available evidence of the original cor. postion. At the corner point Set an iron post, 30 ins. long, 2½ ins. diam., 24 ins. in the ground to brass cap mkd. T 23 S R 20 E S 2 | S 1 S 11 | S 12 1978 Deposit weathered sandstone and a cedar post alongside the iron post.
	N. 0° 21' E., bet. secs. 1 and 2. Asc. over rocky and mountainous land.
5.00	Ridge, bears NE and SW; desc.
10.00	Hollow, course W.
12.00	Sandstone ridge, bears NW and SE.
27.00	S edge of ravine, 150 ft. deep, drains E.
31.00	N rim of ravine, bears E and W.
35.00	Ridge, bears NE and SW.
40.21	The ¼ sec. cor. of secs. 1 and 2, monumented with a sandstone, 11 x 8 x 4 ins., top broken off and plainly mkd. ¼, bottom portion firmly set in the ground

CHAINS	
	from which
	A dead pinon, 8 ins. diam., bears N. 52° E., 10 lks. dist., mkd. ¼ S1 BT.
	A cedar, 5 ins. diam., bears S. 48° W., 55 lks. dist., mkd. ¼ S2 BT.
	At the corner point
	Set an iron post, 30 ins. long, 2½ ins. diam., 3 ins. in the ground to bedrock, in a mound of stone, 3½ ft. base, to top of brass cap mkd.
	T 23 S R 20 E
	¼
	S 2 | S 1
	1978
	Deposit the mkd. stone alongside the iron post.
	N. 0° 16' E., beginning new measurement.
	Desc. over broken land.
35.50	Hollow, course E; asc.
40.25	Ridge, bears NE and SW.
43.57	The cor. of secs. 1, 2, 35, and 36, on the N. bdy. of the Tp., heretofore described.
	From the cor. of secs. 34 and 35, on the S. bdy. of the Tp., heretofore described.
	N. 0° 06' E., bet. secs. 34 and 35.
	Asc. over broken land.
30.00	Ridge, bears E and W.
36.50	Hollow, course SE; asc.
39.00	Sandstone spur, projects SW; desc.
40.20	The ¼ sec. cor. of secs. 34 and 35, monumented with a sandstone, 12 x 10 x 4 ins., plainly mkd. ¼ on W face and firmly set in a mound of stone on top of sandstone boulder, 12 x 10 x 8 ft., above ground.
	At the corner point
	Set an iron post, 30 ins. long, 2½ ins. diam., on top of sandstone boulder, in mound of stone, 5 ft. base to top of brass cap mkd.

CHAINS	
	T 23 S R 20 E ¼ S 34 | S 35 1978
	from which
	The NE face of ledge, bears S. 10° 01' W., 55 lks. dist., mkd. XBO.
	Deposit the mkd. stone alongside the iron post.
	N. 0° 39' W., beginning new measurement.
2.50	Hollow, course SW; asc. abruptly.
12.00	Sandstone ridge, bears NW and SE.
18.00	Hollow, course NW; asc. over solid sandstone.
39.71	The cor. of secs. 26, 27, 34, and 35, monumented with a 4 in. cross (X) cut on solid sandstone with 2 grooves on E and 1 groove S of cross (X).
	At the corner point
	Set an iron post, 6 ins. long, 1 in. diam., over the cross (X) and in a collar of stone, to top of brass cap mkd.
	T 23 S R 20 E S 27 | S 26 S 34 | S 35 1978
	N. 0° 08' E., bet. secs. 26 and 27.
	Asc. over solid sandstone.
33.00	Sandstone spur, projects SE.
39.90	Point for the ¼ sec. cor. of secs. 26 and 27, at proportionate distance; there is no remaining evidence of the original cor.
	Set an iron post, 30 ins. long, 2½ ins. diam., 24 ins. in the ground, with brass cap mkd.
	T 23 S R 20 E ¼ S 27 | S 26 1978

CHAINS	
	Set cedar post alongside the iron post.
44.00	Hollow, course SE; asc. over solid sandstone.
79.80	The cor. of secs. 22, 23, 26, and 27, monumented with a private survey marker, an iron post, 2 ins. diam., projecting 14 ins. above ground and in a mound of stone, 2 ft. base to top of brass cap mkd. ANM T 23 S R 20 E S 22 | S 23 S 27 | S 26 1940 This position is harmoniously related to existing original cors., has long been recognized as the cor. by adjacent landowners, and is accepted as the best available evidence of the original cor. position.
	N. 0° 21' E., bet. secs. 22 and 23.
	Asc. abruptly over solid sandstone.
37.50	Sandstone ridge, Klondike Bluffs, bears NW and SE; desc. abruptly.
40.04	The ¼ sec. cor. of secs. 22 and 23, monumented with a cross (X) dimly chiseled on top of sandstone boulder, 11 x 6 x 3 ft. above ground, mound of stone to W. At the corner point Set an iron post, 30 ins. long, 2½ ins. diam., over cross (X) and in a mound of stone, 3½ ft. base, to top of brass cap mkd. T 23 S R 20 E ¼ S 22 | S 23 1978
	N. 0° 20' W., beginning new measurement.
19.50	Spur, projects E; desc. abruptly.
40.17	The cor. of secs. 14, 15, 22, and 23, monumented with a private survey marker, an iron post, 2 ins. diam., projecting 6 ins. above ground, with brass cap mkd. ANM T 23 S R 20 E S 15 | S 14 S 22 | S 23 1940

Dependent Resurvey of a Portion of the Subdivisional Lines,
T. 23 S., R. 20 E., Salt Lake Meridian, Utah

CHAINS	
	A sandstone, 16 x 8 x 4 ins., marked 3 notches on one edge and 2 notches on another edge, is buried alongside the iron post. A steel fence post set alongside the iron post.
	N. 0° 05' W., bet. secs. 14 and 15. Desc. slightly over rolling land.
40.08	The ¼ sec. cor. of secs. 14 and 15, monumented with a sandstone, 15 x 6 x 8 ins., firmly set and plainly mkd. ¼, on W face. At the corner point Set an iron post, 30 ins. long, 2½ ins. diam., 24 ins. in the ground, with brass cap mkd. T 23 S R 20 E ¼ S 15 | S 14 1978 Deposit the mkd. stone alongside the iron post. Raise a mound of stone, 2 ft. base, W of cor.
	N. 0° 03' W., beginning new measurement.
27.00	Dirt road, in bottom of Salt Valley, bears NW and SE.
39.84	The cor. of secs. 10, 11, 14, and 15, monumented with a sandstone, 12 x 10 x 4 ins., firmly set and plainly mkd. 4 notches on S and 2 notches on E edges. Set an iron post, 30 ins. long, 2½ ins. diam., 24 ins. in the ground, with brass cap mkd. T 23 S R 20 E S 10 | S 11 S 15 | S 14 1978 Deposit the mkd. stone and set a steel fence post, 6 ft. long, alongside the iron post.
	N. 0° 11' W., bet. secs. 10 and 11. Asc. slightly over rolling land.
14.00	Begin abrupt asc., over sandstone ledges, bears NW and SE.
33.80	Point for a witness point on line bet. secs. 10 and 11.

CHAINS	
	Set an iron post, 9 ins. long, 1 in. diam., 3 ins. in a hole cut in solid sandstone, with brass cap mkd. W P T 23 S R 20 E S 10 | S 11 1978
40.13	The ¼ sec. cor. of secs. 10 and 11, monumented with a sandstone, 14 x 10 x 4 ins., firmly set and plainly mkd. ¼ on W face from which A juniper, 6 ins. diam., bears S. 21° 35' E., 31 lks. dist., mkd. ¼ S11 BT. (Record, S. 23° E.) A pinon, 12 ins. diam., bears S. 27° 40' W., 99 lks. dist., with healed over blaze. (Record, S. 25° W., 98 lks. dist.) Set an iron post, 30 ins. long, 2½ ins. diam., 24 ins. in the ground, with brass cap mkd. T 23 S R 20 E ¼ | S 10 | S 11 | 1978 Deposit the mkd. stone alongside the iron post. Raise a mound of stone, 1½ ft. high, 2 ft. base, W of cor.
	—————————— N. 0° 01' E., beginning new measurement.
11.00	Sandstone ridge, bears NW and SE; desc. abruptly
25.00	Hollow, course NE.
37.50	Spur, projects E.
40.06	The cor. of secs. 2, 3, 10, and 11, monumented with a sandstone, 15 x 9 x 6 ins., firmly set 12 ins. in the ground and plainly mkd. 5 notches on S and 2 notches on E edges. At the corner point Set an iron post, 30 ins. long, 2½ ins. diam., 24 ins. in the ground, with brass cap mkd. T 23 S R 20 E S 3 | S 2 S 10 | S 11 1978

CHAINS	
	Deposit the mkd. stone alongside the iron post.
	From the cor. of secs. 26, 27, 34, and 35.
	N. 89° 37' W., bet. secs. 27 and 34.
	Asc. over solid sandstone.
2.50	Sandstone spure, projects S; desc. abruptly.
25.00	Hollow, drains SW.
39.65	Point for the ¼ sec. cor. of secs. 27 and 34, at proportionate distance; there is no remaining evidence of the original cor.
	Set an iron post, 30 ins. long, 2½ ins. diam., over a cross (X) cut on solid sandstone, in mound of stone, 3½ ft. base, to top of brass cap mkd.
	T 23 S R 20 E
	¼ S 27 / S 34
	1978
44.00	Ridge, bears N and S; desc. abruptly.
77.00	Hollow, drains NW; asc. over broken E slope.
79.30	The cor. of secs. 27, 28, 33, and 34, monumented with a weathered sandstone, 12 x 8 x 4 ins., firmly set 6 ins. in the ground with 3 notches still visible on E edge, and a mound of stone W of cor.
	At the corner point
	Set an iron post, 30 ins. long, 2½ ins. diam., 18 ins. in the ground to bedrock, in a collar of stone, with brass cap mkd.
	T 23 S R 20 E
	S 28 | S 27 / S 33 | S 34
	1978
	Deposit the mkd. stone alongside the iron post.
	N. 0° 04' W., bet. secs. 27 and 28.
	Over rocky and mountainous land.
10.00	Ridge, bears NE and SW.
40.02	The ¼ sec. cor. of secs. 27 and 28, monumented with a sandstone, 17 x 10 x 6 ins., firmly set in a mound of stone, and plainly mkd. ¼ on W face.
	At the corner point

CHAINS	
	Set an iron post, 30 ins. long, 2½ ins. diam., over a cross (X) cut on solid sandstone, against a 2 ft. ledge and in a mound of stone, 3½ ft. base to top of brass cap mkd. T 23 S R 20 E ¼ S 28 | S 27 1978 Deposit the mkd. stone alongside the iron post.
	N. 0° 04' W., beginning new measurement.
20.00	Sandstone ridge, bears E and W.
31.00	Hollow, drains W; asc. abruptly.
36.00	Rocky spur, projects W.
39.00	Hollow, drains W.
39.93	The cor. of secs. 21, 22, 27, and 28, monumented with a mound of stone, no visible marks. from which A cedar, 7 ins. diam., bears N. 89° E., 107 lks. dist., mkd. T23S R20E S22 BT. A cedar, 24 ins. diam., bears S. 45° E., 72 lks. dist., mkd. T23S R20E S27 BT. A cedar, 5 ins. diam., bears S. 14° W., 72 lks. dist., mkd. T23S R20E S28 BT. A cedar, 5 ins. diam., bears N. 23° W., 103 lks. dist., no legible marks. At the corner point Set an iron post, 30 ins. long, 2½ ins. diam., over a cross (X) on solid sandstone, in a mound of stone, 3½ ft. base to top of brass cap mkd. T 23 S R 20 E S 21 | S 22 S 28 | S 27 1978
	From the cor. of secs. 22, 23, 26, and 27. N. 88° 55' W., bet. secs. 22 and 27. Over solid sandstone.

Dependent Resurvey of a Portion of the Subdivisional Lines,
T. 23 S., R. 20 E., Salt Lake Meridian, Utah

CHAINS	
39.51	The ¼ sec. cor. of secs. 22 and 27, monumented with a private survey marker, an iron post, 1 in. diam., projecting 12 ins. above ground and in a mound of stone, 3½ ft. base to top of brass cap mkd. ANM ¼ S 22 / S 27 1940 from which unrecorded bearing trees A pinon, 5 ins. diam., bears S. 9° W., 57 lks. dist., mkd. BT. A pinon, 8 ins. diam., bears N. 79° 15' W., 144 lks. dist., mkd. ¼ S22 BT. This position is harmoniously related to existing original cors., and is accepted as the best available evidence of the original cor. position. S. 89° 57' W., beginning new measurement.
39.99	The cor. of secs. 21, 22, 27, and 28.
	N. 0° 01' W., bet. secs. 21 and 22. Over solid sandstone.
39.79	The ¼ sec. cor. of secs. 21 and 22, monumented with a weathered sandstone, 12 x 8 x 4 ins., no visible marks. from which A pinon, 15 ins. diam., bears S. 37° E., 59 lks. dist., mkd. ¼ S22 BT. A pinon, 6 ins. diam., bears S. 89° W., 31 lks. dist., mkd. ¼ S21 BT. At the corner point Set an iron post, 30 ins. long, 2½ ins. diam., 10 ins. in the ground to bedrock, in mound of stone 3½ ft. base, to top of brass cap mkd. T 23 S R 20 E ¼ S 21 | S 22 1978 Deposit the mkd. stone alongside the iron post. N. 1° 05' W., beginning new measurement.

58

Dependent Resurvey of a Portion of the Subdivisional Lines,
T. 23 S., R. 20 E., Salt Lake Meridian, Utah

CHAINS	
40.37	The cor. of secs. 15, 16, 21, and 22, monumented with a private survey marker, an iron post, 2 ins. diam., projecting 10 ins. above ground, with brass cap mkd. S 16 | S 15 S 21 | S 22 1940 This position is harmoniously related to existing original cors., has long been recognized as the cor. by adjacent landowners, and is accepted as the best available evidence of the original cor. position.
	From the cor. of secs. 14, 15, 22, and 23. N. 89° 32' W., bet. secs. 15 and 22. Asc. over broken E slope.
34.50	Sandstone ridge, bears NW and SE; desc. over broken sandstone.
40.13	The ¼ sec. cor. of secs. 15 and 22, monumented with a private survey marker, an iron post, 1 in. diam., projecting 12 ins. above ground, in a 2 ft. collar of stone, to top of brass cap mkd. ¼ S 15 / S 22 ANM 1940 This position is harmoniously related to existing original cors., has long been recognized as the cor. by adjacent land owners, and is accepted as the best available evidence of the original cor. position.
	N. 89° 33' W., beginning new measurement.
5.00	Hollow, drains NW.
11.50	Sandstone spur, projects NW; desc. abruptly.
40.15	The cor. of secs. 15, 16, 21, and 22.
	From the cor. of secs. 10, 11, 14, and 15 N. 89° 46' W., bet. secs. 10 and 15. Over nearly level land in bottom of Salt Valley.
23.00	Road, dirt, bears NW and SE.
40.12	The ¼ sec. cor. of secs. 10 and 15, monumented with a sandstone, 24 x 20 x 4 ins., firmly set 15 ins. in the ground and plainly mkd. ¼ on N face. At the corner point

CHAINS	
	Set an iron post, 30 ins. long, 2½ ins. diam., 24 ins. in the ground, with brass cap mkd. T 23 S R 20 E ¼ S 10 / S 15 1978 Deposit the mkd. stone alongside the iron post. Raise a mound of stone, 2 ft. base, 1 ft. high, N of cor.
	S. 89° 59' W., beginning new measurement.
40.07	The cor. of secs. 9, 10, 15, and 16, monumented with a sandstone, 12 x 8 x 6 ins., firmly set 8 ins. in the ground and in a mound of stone, 3½ ft. base and plainly mkd. 3 notches on E and 4 notches on S edges. At the corner point Set an iron post, 30 ins. long, 2½ ins. diam., 15 ins. in the ground to bedrock, in a mound of stone, 4 ft. base to top of brass cap mkd. T 23 S R 20 E S 9 | S 10 S 16 | S 15 1978 Deposit the mkd. stone alongside the iron post.
	N. 0° 07' W., bet. secs. 9 and 10. Desc. gradually over rolling land.
40.09	The ¼ sec. cor. of secs. 9 and 10, monumented with a sandstone, 12 x 8 x 4 ins., firmly set 8 ins. in the ground, and dimly mkd. ¼ on W face. At the corner point Set an iron post, 30 ins. long, 2½ ins. diam., 24 ins. in the ground, with brass cap mkd. T 23 S R 20 E ¼ S 9 | S 10 1978 Deposit the mkd. stone alongside the iron post.
	N. 0° 06' W., beginning new measurement.

CHAINS	
2.00	Dirt road, bears NW and SE.
31.50	Asc. abruptly over sandstone ledges.
40.06	The cor. of secs. 3, 4, 9, and 10, monumented with a sandstone, 16 x 8 x 6 ins., firmly set in a mound of stone, with 3 notches still visible on E edge. At the corner point Set an iron post, 30 ins. long, 2½ ins. diam., on solid sandstone, in a mound of stone, 3½ ft. base, to top of brass cap mkd. T 23 S R 20 E S 4 | S 3 S 9 | S 10 1978 Deposit the mkd. stone alongside the iron post. Cor. is located on sandstone shelf 25 ft. below rim of sandstone ledge, bears NW and SE.
	From the cor. of secs. 2, 3, 10, and 11. S. 89° 52' W., bet. secs. 3 and 10. Asc. over mountainous land, in hollow, drains E.
4.50	Asc. abruptly over sandstone ledges.
39.90	The ¼ sec. cor. of secs. 3 and 10, monumented with a sandstone, 14 x 10 x 5 ins., firmly set 6 ins. in the ground, and plainly mkd. ¼ on N face. from which A pinon, 10 ins. diam., bears N. 8° 53' E., 32 lks. dist., mkd. ¼ S3 BT. (Record, N. 8° E.) A juniper, 12 ins. diam., bears S. 28° 32' W., 40 lks. dist., mkd. ¼ S10 BT. (Record, S. 26° W.) At the corner point Set an iron post, 30 ins. long, 2½ ins. diam., 6 ins. in the ground to bedrock and in a mound of stone, 3½ ft. base to top of brass cap mkd. T 23 S R 20 E ¼ S 3 S 10 1978 Deposit the mkd. stone alongside the iron post. N. 89° 41' W., beginning new measurement.

CHAINS	
19.50	Sandstone ridge, bears NW and SE; desc. abruptly
40.30	The cor. of secs. 3, 4, 9, and 10.

N. 0° 12' E., bet. secs. 3 and 4.

12.00	Sandstone ridge, bears NW and SE.
39.50	Hollow, drains NW.
40.01	The ¼ sec. cor. of secs. 3 and 4, monumented with a sandstone, 15 x 10 x 5 ins., firmly set 4 ins. in the ground, and plainly mkd. ¼ on W face.

from which

A juniper, 8 ins. diam., bears S. 54° E., 14 lks. dist., mkd. ¼ S3 BT. (Record, S. 56° E.)

At the corner point

Set an iron post, 30 ins. long, 2½ ins. diam., 24 ins. in the ground, with brass cap mkd.

T 23 S R 20 E

¼

S 4 | S 3

1978

Deposit the mkd. stone alongside the iron post.

Raise a mound of stone, 3 ft. base, 1½ ft. high, N of cor.

From the cor. of secs. 3, 4, 9, and 10.

N. 89° 53' W., bet. secs. 4 and 9.

Desc. abruptly over sandstone ledges.

11.00	Foot of descent; asc. over rolling land.
39.95	The ¼ sec. cor. of secs. 4 and 9, monumented with a sandstone, 12 x 12 x 5 ins., firmly set 4 ins. in the ground and plainly mkd. ¼ on N face.

At the corner point

Set an iron post, 30 ins. long, 2½ ins. diam., 24 ins. in the ground, with brass cap mkd.

T 23 S R 20 E

¼ S 4 / S 9

1978

Deposit the mkd. stone alongside the iron post.

CHAINS	
	N. 89° 55' W., beginning new measurement.
12.00	Dirt road, bears NW and SE.
40.08	Point for the cor. of secs. 4, 5, 8, and 9, at proportionate distance; there is no remaining evidence of the original cor. Set an iron post, 30 ins. long, 2½ ins. diam., 24 ins. in the ground, with brass cap mkd. T 23 S R 20 E S 5 | S 4 S 8 | S 9 1978 Deposit cedar post, 4 x 4 ins. alongside the iron post. Raise a mound of stone, 3 ft. base, 1½ ft. high, W of cor.
	From the ¼ sec. cor. of secs. 8 and 9, marked by a cross (X) cut on solid sandstone, with ¼ on W side of cross and a mound of stone W of cor. Set an iron post, 8 ins. long, 1 in. diam., over the cross (X) and in a mound of stone, 3 ft. base to top of brass cap mkd. T 23 S R 20 E ¼ S 8 | S 9 1978 Raise a mound of stone, 3 ft. base, E of cor. Cor. is located on S edge of sandstone ledge, bears E and W, 60 ft. high. N. 0° 03' W., bet. secs. 8 and 9.
7.00	Ridge, bears NW and SE; desc. abruptly.
13.00	Foot of abrupt descent; desc. over rolling land.
40.06	The cor. of secs. 4, 5, 8, and 9.
	N. 8 9° 52' W., bet. secs. 5 and 8. Asc. gradually over rolling land.
28.50	Asc. abruptly over sandstone ledges.
40.07	The ¼ sec. cor. of secs. 5 and 8, monumented with a sandstone boulder, 4 x 3 x 2 ft., above ground, plainly mkd. ¼ on N face, and a cross (X) at the exact cor. point, mound of stone N of cor. This cor. cannot be improved upon. No additional monument was set.

Dependent Resurvey of a Portion of the Subdivisional Lines,
T. 23 S., R. 20 E., Salt Lake Meridian, Utah

CHAINS	
	From the cor. of secs. 4, 5, 8, and 9.
	N. 0° 11' E., bet. secs. 4 and 5.
	Over rolling land.
26.50	Road, bears NW and SE.
40.06	The ¼ sec. cor. of secs. 4 and 5, monumented with a broken sandstone firmly set 12 ins. in the ground, with chiseled 4 still visible on one piece.
	Set an iron post, 30 ins. long, 2½ ins. diam., 24 ins. in the ground, with brass cap mkd.
	T 23 S R 20 E
	¼
	S 5 | S 4
	1978
	Deposit the mkd. stone alongside the iron post.
	Raise a mound of stone, 2½ ft. base, 1½ ft. high W of cor.
	N. 0° 01' W., beginning new measurement.
4.00	Asc. abruptly over steep sandstone ledges.
13.50	Ridge, bears NW and SE.
43.05	The cor. of secs. 4, 5, 32, and 33, on the N. bdy., of the Tp., heretofore described.

Subdivision of Sec. 4, T. 23 S., R. 20 E.,
Salt Lake Meridian, Utah

	From the ¼ sec. cor. of secs. 4 and 9.
	N. 0° 06' E., on the N and S center line of Sec. 4.
	Asc. over broken sandstone.
40.03	Point for the center ¼ sec. cor. of sec. 4, at the intersection with the E and W center line.
	Set an iron post, 30 ins. long, 2½ ins. diam., 4 ins. in the ground to bedrock, in a mound of stone, 4 ft. base to top of brass cap mkd.
	T 23 S R 20 E
	C ¼ S 4
	1978

Subdivision of Sec. 4, T. 23 S., R. 20 E.,
Salt Lake Meridian, Utah

CHAINS	
83.24	The ¼ sec. cor. of secs. 4 and 33, on the N. bdy. of the Tp.
	From the ¼ sec. cor. of secs. 3 and 4.
	N. 89° 52' W., on the E. and W centerline of sec. 4.
	Asc. over broken sandstone, through scattered juniper and pinon.
0.60	Hollow, drains NW.
35.50	Ridge, bears NW and SE.
40.03	The center ¼ sec. cor. of sec. 4.
80.04	The ¼ sec. cor. of secs. 4 and 5.

Subdivision of Sec. 10, T. 23 S., R. 20 E.,
Salt Lake Meridian, Utah

	From the ¼ sec. cor. of secs. 10 and 15.
	N. 0° 04' E., on the N and S centerline of sec. 10.
	Over rolling land.
15.00	Dirt road, bears NW and SE.
40.02	Point for the center ¼ sec. cor. of sec. 10, at the intersection with the E and W centerline.
	Set an iron post, 30 ins. long, 2½ ins. diam., 24 ins. in the ground, with brass cap mkd.
	T 23 S R 20 E
	C¼ S 10
	1978
	Raise a mound of stone, 2½ x 2½ ft., W of cor.
	Asc. over broken sandstone.
79.92	The ¼ sec. cor. of secs. 3 and 10.
	From the ¼ sec. cor. of secs. 10 and 11.
	N. 89° 55' W., on the E and W centerline of sec. 10.
	Desc. over broken sandstone.
39.94	The center ¼ sec. cor. of sec. 10.
78.15	Dirt road, bears NW and SE.

Subdivision of Sec. 10, T. 23 S., R. 20 E.,
Salt Lake Meridian, Utah

CHAINS	
80.13	The ¼ sec. cor. of secs. 9 and 10.

Subdivision of Sec. 22, T. 23 S., R. 20 E.,
Salt Lake Meridian, Utah

From the ¼ sec. cor. of secs. 22 and 27.

N. 0° 27' W., on the N and S centerline of sec. 22.

Asc. over broken sandstone.

15.62 Point for a witness point on the N and S centerline of sec. 22.

Set an iron post, 30 ins. long, 2½ ins. diam., over a cross (X) cut on solid sandstone, in a mound of stone, 4 ft. base to top of brass cap mkd.

C
|
WP | S 22
|
C
1978

60.50 Point for a witness point on the N and S centerline of sec. 22.

Set an iron post, 8 ins. long, 1 in. diam., over a cross (X) cut on solid sandstone, in a mound of stone, 3 ft. base to top of brass cap mkd.

C
|
WP | S 22
|
C
1978

75.80 Hollow, drains NW.

79.79 The ¼ sec. cor. of secs. 15 and 22.

Due to the unsuitable terrain the two witness points along the N-S centerline of sec. 22 exceed the 40.00 chs. dist. between monuments.

Subdivision of Sec. 27, T. 23 S., R. 20 E.,
Salt Lake Meridian, Utah

From the ¼ sec. cor. of secs. 27 and 34.

N. 0° 11' E., on the N and S centerline of sec. 27.

Asc. over broken sandstone.

16.45 Point for a witness point on the N and S centerline of sec. 27.

Subdivision of Sec. 10, T. 23 S., R. 20 E.,
Salt Lake City, Utah

CHAINS	
	Set an iron post, 30 ins. long, 2½ ins. diam., 15 ins. in the ground to bedrock, in a mound of stone, 3½ ft. base to top of brass cap mkd. C | W P | S 27 | C 1978
62.13	Point for a witness point on the N and S centerline of sec. 27. Set an iron post, 30 ins. long, 2½ ins. diam., over a cross (X) cut on solid sandstone, in a mound of stone, 3½ ft. base to top of brass cap mkd. WP C | | S 27 C 1978
80.25	The ¼ sec. cor. of secs. 22 and 27. Due to the unsuitable terrain the two witness points along the N-S centerline of sec. 27 exceed the 40.00 chs. dist. between monuments.

General Description

The area resurveyed under T. 23 S., R. 20 E., consists of sand and exposed sandstone. There is very little vegetation within the confines of this survey. The elevation ranges from about 4800 ft. to 5300 ft. above sea level. The general drainage is in a westerly direction. A portion of the Arches National Park boundary runs through this township.

67

Form 9180-8
(March 1969)

UNITED STATES
DEPARTMENT OF THE INTERIOR
BUREAU OF LAND MANAGEMENT

FIELD ASSISTANTS

NAMES	CAPACITY
Daniel T. Mates	Land Surveyor
Frank C. Profaizer	Land Surveyor
Don Buhler	Surveying Technician
Donzil Worthington	Survey Aid

68

CERTIFICATE OF SURVEY

(I)~~(We)~~ Jerry L. Thomas, Supervisory Cadastral Surveyor, HEREBY CERTIFY upon honor that, in pursuance of special instructions bearing date of the 28th day of April, 1978, (I)~~(We)~~ have dependently resurveyed a portion of the south boundary, a portion of the north boundary, a portion of the subdivisional lines and subdivided sections 4, 10, 22, and 27 of Township 23 South, Range 20 East,

of the Salt Lake Meridian, in the State of Utah, which are represented in the foregoing field notes as having been executed by (me), ~~(us)~~ and under (my) ~~(our)~~ direction; and that said survey has been made in strict conformity with said special instructions, the Manual of Instructions for the Survey of the Public Lands of the United States, and in specific manner described in the foregoing field notes.

October 26, 1978 (Date)

Jerry L. Thomas (Cadastral Surveyor) Supervisory

(Date) (Cadastral Surveyor)

CERTIFICATE OF APPROVAL

BUREAU OF LAND MANAGEMENT
Washington, D.C.

The foregoing field notes of the dependent resurvey of a portion of the south boundary, a portion of the north boundary, a portion of the subdivisional lines and the subdivision of sections, 4, 10, 22, and 27 of Township 23 South, Rnage 20 East of the Salt Lake Meridian, Utah

executed by Jerry L. Thomas, Supervisory Cadastral Surveyor

having been critically examined and found correct, are hereby approved.

DEC 29 1978 (Date)

Bernard W. [illegible] (Chief, Division of Cadastral Survey)

~~CERTIFICATE OF TRANSCRIPT~~

~~I CERTIFY That the foregoing transcript of the field notes of the above-described surveys in is a true copy of the original field notes.~~

~~(Date) (Chief, Division of Cadastral Survey)~~

Form 9180-6
(April 1974)

UNITED STATES
DEPARTMENT OF THE INTERIOR
BUREAU OF LAND MANAGEMENT

ORIGINAL

FIELD NOTES

OF THE

DEPENDENT RESURVEY OF THE

NORTH 1½ MILES OF THE EAST BOUNDARY OF

TOWNSHIP 18 SOUTH, RANGE 2 WEST,

THE SOUTH BOUNDARY,

THE SALT LAKE MERIDIAN IN TOWNSHIP 17 SOUTH,

BETWEEN RANGES 1 EAST AND 1 WEST,

AND

SUBDIVISIONAL LINES OF

TOWNSHIP 17 SOUTH, RANGE 1 WEST

Of the Salt Lake Meridian,

In the State of Utah.

EXECUTED BY

Craig P. Sylvester Supervisory Cadastral Surveyor

Under special instructions dated April 10, 19 73, approved April 16, 1973,

_____, which provided for the surveys included under U.S. Survey/Group

Number 544, and assignment instructions dated April 25, 19 73.

Survey commenced May 2, 19 73

Survey completed April 27, 19 74

70

INDEX DIAGRAM

Township 17 S., Range 1 W.,

			50	40		
88 6 85	89 5 85	59 4 58	48 3 47	38 2 38	30 1 30 28	16
7 80	84 8 80	58 9 57	46 10 45	37 11 36	27 12 29 26	15
83 18 74	79 17 72	57 16 56	44 15 43	35 14 35	25 13 27 23	14
78 19 68	71 20 67	55 21 54	42 22 42	34 23 33	22 24 24 21	13
30 62	66 29 61	53 28 52	41 27 41	32 26 31	20 25 20	12
65 31 7	60 32 5	51 33 5	40 34 4	31 35 3	19 36 2	11

18

17

☆GPO 1974--781-182

T. 17 S., R. 1 W., Salt Lake Meridian, Utah

CHAINS

T. 17 S., R. 1 W.

History of Surveys

	Surveyed by	Retr. or Resurveyed by
NORTH BOUNDARY		
Portion N. bdy. Secs. 4 and 5	Chas. Mogo 1856	Stewart & Stewart 1898
All except portion of N. bdy. Secs. 4 and 5	Stewart & Stewart 1898	
SOUTH BOUNDARY		
S. bdy., Secs. 31, 32 and 33		Heist and Woolley 1906
S. bdy., large portion Sec. 31		A. R. Talamantes 1909
S. bdy., Secs. 33, 34, 35 and 36 and portion 32	Chas. Mogo 1856	Stewart & Stewart 1898
S. bdy., Sec. 31 and portion 32	Stewart & Stewart 1898	
EAST BOUNDARY (Salt Lake Meridian)		
S. 1 mile	Chas. Mogo 1856	Stewart & Stewart 1898
N. 5 miles	Stewart & Stewart 1898	
WEST BOUNDARY		
N. 1 mile	F. Dickert 1871	
W. bdy., Secs. 6, 7, 18, 19, 30 and N½ Sec. 31	Stewart & Stewart 1898	
S½ Sec. 31	Shadrach M. Richardson 1883	
All except N½ W. bdy., Sec. 6 and S½ Sec. 31		J. C. Thoma 1919
SUBDIVISIONS		
Major E. portion	Chas. Mogo 1856	
Remaining E. and W. portion	Stewart & Stewart 1898	
E. and W. portion of part of 1856 survey		Stewart & Stewart 1898

T. 17 S., R. 1 W., Salt Lake Meridian, Utah

CHAINS

The following field notes are those of a dependent resurvey of the north 1½ miles of the E. bdy. of T. 18 S., R. 2 W., the south boundary, the Salt Lake Meridian, in T. 17 S., bet. Rs. 1 E and 1 W., and subdivisional lines in T. 17 S., R. 1 W., Salt Lake Meridian, Utah.

The survey was executed in accordance with the specifications as set forth in the Manual of Surveying Instructions 1947, and the Special Instructions dated April 10, 1973.

The direction of the lines of this survey were determined by reference to true meridians established on line by hour angle observations on Polaris. They were carried forward by sustained angulation, being supplemented by numerous other observations on Polaris taken throughout the progress of the survey.

Before restoring lost corners, the lines of the original survey were retraced and a diligent search made for any evidence of the original corners. The rules of proportionate measurement were applied to ascertain the position of the lost corner after every reasonable possibility of finding direct evidence of the corner had been exhausted.

The geographic position for the southeast corner of the township is at latitude 39°16'50" N. and longitude 111°51'40" W., as computed by traverse and triangulation to U.S. Coast and Geodetic Survey Triangulation Station "Yuba", located in sec. 7 of the township.

The mean magnetic declination is 16°00' E.

Dependent Resurvey, S. Bdy., T. 17 S., R. 1 W., Salt Lake Meridian, Utah

Reestablishment of the survey executed by Chas. Mogo, in 1856 and the resurvey executed by S. P. Stewart and A. J. Stewart, Jr., in 1898

The cor. of Tps. 17 and 18 S., Rs. 1 E and 1 W., is determined by a cedar post and a mound of stone. This position is recognized by adjacent land owners as the position of the original corner.

At the corner point

Set an iron post, 30 ins. long, 2½ ins. diam., 24 ins. in the ground, in a collar of stone, with brass cap mkd.

T 17 S
R 1 W R 1 E
S 36 | S 31
S 1 | S 6
T 18 S
1973

Set a steel fence post alongside the iron post.

S. 88°25' W., bet. secs. 1 and 36.

☆ U.S. Government Printing Office: 1974-781-742/382 Region 8

Dependent Resurvey, S. Bdy., T. 17 S., R. 1 W.,
Salt Lake Meridian, Utah

CHAINS	
	Over rolling land, through sagebrush; desc. gentle W slope.
6.30	Small wash, drains S. 75° W.
38.25	Small draw, drains S. 75° W.; desc. gentle SW slope.
41.05	Point for the ¼ sec. cor. of secs. 1 and 36, at proportionate dist.; there is no remaining evidence of original corner. Set an iron post, 30 ins. long, 2½ ins. diam., 24 ins. in the ground, with brass cap mkd. T 17 S R 1 W ¼ S 36 / S 1 T 18 S R 1 W 1973 Set a steel fence post alongside the iron post.
42.55	Trail road, bears NE and SW.
53.70	Small wash, drains SW irregularly.
61.40	Trail road, bears NE and SW.
69.86	Highway right of way marker, at fence corner, fence bears S. 29°00' E. and S. 88°25' W.
71.40	Power line, bears N. 29°00' W. and S. 29°00' E.
71.57	Highway right of way marker, at fence corner, fence bears N. 29°00' W. and N. 88°25' E.
73.20	State Highway No. 28, bears N. 29°00' W. and S. 29°00' E.
74.98	Highway right of way marker, at fence corner, fence bears S. 88°25' W. and N. 29°00' W.
76.69	Highway right of way marker, at fence corner, fence bears N. 88°25' E. and S. 29°00' E.
82.10	Point for the cor. of secs. 1, 2, 35 and 36. The original corner has been lost due to construction work and its position was determined by record of highway ties to original corner. This is the best evidence of the position of the original corner. Set an iron post, 30 ins. long, 2½ ins. diam., 24 ins. in the ground, in a collar of stone, with brass cap mkd. T 17 S R 1 W S 35 | S 36 S 2 | S 1 T 18 S R 1 W 1973 Set a steel fence post alongside the iron post.
	S. 88°18' W., bet. secs. 2 and 35. Over rolling land, covered with shadscale; desc. W slope.
6.80	Old highway, bears N. 19°00' W. and S. 19°00' E.
7.56	Fence, bears N. 19°00' W. and S. 19°00' E.

74

Dependent Resurvey, S. Bdy., T. 17 S., R. 1 W.,
Salt Lake Meridian, Utah

CHAINS	
19.83	Point for the E. 1/16 sec. cor. of secs. 2 and 35. Set an iron post, 30 ins. long, 2½ ins. diam., 24 ins. in the ground, with brass cap mkd. T 17 S R 1 W E 1/16 S 35 / S 2 T 18 S R 1 W 1973 Set a steel fence post alongside the iron post.
20.20	Trail road, bears North and South.
20.55	Small canal, drains N. irregularly.
20.80	Fence, parallels canal; enter farm.
24.85	Present water line of Sevier Bridge Reservoir, bears N. 15° W. and S. irregularly; thence over water.
39.66	Point for the ¼ sec. cor. of secs. 2 and 35, at proportionate distance. Not monumented.
79.32	Point for the cor. of secs. 2, 3, 34 and 35, at proportionate distance. Not monumented.
	S. 88°18' W., bet. secs. 3 and 34. Over water of Sevier Bridge Reservoir.
39.66	Point for the ¼ sec. cor. of secs. 3 and 34, at proportionate distance. Not monumented.
58.90	Present water line of Sevier Bridge Reservoir, bears North and South irregularly. Asc. gentle E slope.
79.32	The cor. of secs. 3, 4, 33 and 34, monumented with a limestone, 10 x 10 x 14 ins., firmly set, mkd. 3 notches on the E and W edges. At the corner point Set an iron post, 30 ins. long, 2½ ins. diam., 24 ins. in the ground, in a collar of stone, with brass cap mkd. T 17 S R 1 W S 33 | S 34 S 4 | S 3 T 18 S R 1 W 1973 Deposit the marked stone alongside the iron post. Cor. is located in fence line, which bears N. 1°55' W. and S. 1°55' E.
	Reestablishment of the survey executed by Chas. Mogo in 1856, the resurvey executed by S. P. Stewart and A. J. Stewart Jr. in 1898 and the retracement executed by H. D. Heist and E. V. Woolley in 1906.

CHAINS	
	S. 89°58' W., bet. secs. 4 and 33.
	Over mountainous land; asc. gentle E slope.
0.80	Trail road, bears N. 1°35' W. and S. 1°35' E.
1.70	Power line, bears N. 1°35' W. and S. 1°35' E.; asc. E slope.
12.00	Slope changes; asc. over SE slope of small draw.
39.97	The ¼ sec. cor. of secs. 4 and 33, monumented with a limestone, 8 x 12 x 20 ins., firmly set and plainly mkd. ¼, from which
	A cedar, 6 ins. diam., bears S. 32½° E., 82 lks. dist., ¼ only legible mks.
	At the corner point
	Set an iron post, 30 ins. long, 2½ ins. diam., 24 ins. in the ground, in a collar of stone, with brass cap mkd.
	T 17 S R 1 W ¼ S 33 / S 4 T 18 S R 1 W 1973
	Deposit the marked stone alongside the iron post.
	Set a steel fence post alongside the iron post.
	S. 87°31' W., beginning new measurement.
	Asc. gentle W slope, through juniper and pinon.
21.20	Jeep trail, bears NE and SW.
41.46	The cor. of secs. 4, 5, 32 and 33, monumented with a flagstone, 4 x 10 x 20 ins., mkd. 4 notches on E and 2 notches on W edge. No original bearing trees found.
	At the corner point
	Set an iron post, 30 ins. long, 2½ ins. diam., 24 ins. in the ground, with brass cap mkd.
	T 17 S R 1 W S 32 | S 33 / S 5 | S 4 T 18 S R 1 W 1973
	Deposit the marked stone alongside the iron post.
	Raise a mound of stone, 2 ft. base, 2 ft. high, W of cor.
	Cor. located on S bank of wash, which drains N. 80° E. from N. 80° W.
	S. 88°13' W., along the S. bdy. of sec. 32, T. 17 S., R. 1 W.
	Over mountainous land, covered with juniper and pinon; Asc. NE slope.

CHAINS	
21.00	Crest of ascent, on NE slope; desc. along N slope.
27.10	Draw, drains N. 70° E.; asc. SE slope.
38.60	Spur, slopes S; desc. along S slope.
40.05	The S. ¼ sec. cor. of sec. 32, T. 17 S., R. 1 W., marked with a sandstone, 6 x 20 x 24 ins., set in a mound of stone, and plainly mkd. ¼.
	At the corner point
	Set an iron post, 30 ins. long, 2½ ins. diam., 18 ins. in the ground, in a mound of stone, 3 ft. base to top, with brass cap mkd.
	T 17 S R 1 W ¼ S 32 T 18 S R 1 W 1973
	Deposit the marked stone alongside the iron post.
	Cor. is located on steep S slope.
	Reestablishment of the survey executed by Chas. Mogo in 1856, survey and resurvey executed by S. P. Stewart and A. J. Stewart Jr. in 1898 and the retracement executed by H. D. Heist and E. V. Woolley in 1906.
	N. 89°55' W., beginning new measurement.
	Desc. N slope.
8.50	Draw, drains S. 75° E.; asc. E slope.
30.50	Graded dirt road, bears North and South; asc. E slope.
39.71	The cor. of secs. 31 and 32, T. 17 S., R. 1 W., marked with a limestone, 6 x 16 x 18 ins., firmly set and mkd. 5 notches on E, and 1 notch on W edges with a mound of stone W of cor., from which
	A cedar, 10 ins. diam., bears N. 47° W., 57 lks. dist., (record, 43 lks.), mks. illegible.
	At the corner point
	Set an iron post, 30 ins. long, 2½ ins. diam., 24 ins. in the ground, with brass cap mkd.
	T 17 S R 1 W S 31 | S 32 S 6 T 18 S R 1 W 1973
	Deposit the marked stone alongside the iron post.
	Reestablishment of the survey executed by S. P. Stewart and A. J. Stewart Jr. in 1898, the retracement executed

CHAINS	
	by H. D. Heist and E. V. Woolley in 1906 and the resurvey executed by A. R. Talamantes in 1909.
	———
	S. 89°44' W., along the S. bdy. of sec. 31, T. 17 S., R. 1 W.
	Over mountainous land, through timber; asc. steep E slope.
31.00	E crest of ridge, bears North and South, irregularly; thence over ridge top.
32.37	The closing cor. of T. 18 S., Rs. 1 and 1½ W., marked with a limestone, 10 x 10 x 24 ins., firmly set and mkd. 6 grooves and CC on S face, from which
	A cedar, 10 ins. diam., bears S. 27½° W., 43 lks. dist., mkd. CC T18S R1½W S1 BT.
	Remains of dead and fallen pinon SE of cor.
	At the corner point
	Set an iron post, 30 ins. long, 2½ ins. diam., 24 ins. in the ground, with brass cap mkd.
	T 17 S R 1 W S 31 S 1 | S 6 C | C R 1½ W R 1 W 1973
	Deposit the marked stone alongside the iron post.
	Raise a mound of stone, 2 ft. base, 2 ft. high, S of cor.
	Continue across ridge top.
38.62	The S. ¼ sec. cor. of sec. 31, T. 17 S., R. 1 W., marked with a limestone, 4 x 10 x 18 ins., firmly set and mkd. ¼. Mound of stone N of cor.
	At the corner point
	Set an iron post, 30 ins. long, 2½ ins. diam., 18 ins. in the ground to bedrock, in a collar of stone, with brass cap mkd.
	T 17 S R 1 W ¼ S 31 T 18 S R 1½ W 1973
	Deposit marked stone alongside the iron post.
	———
	S. 89°34' W., beginning new measurement.
	Continue over ridge top.
1.70	W. crest of ridge, bears North and South irregularly; desc. steep W slope.
24.10	Graded dirt road in canyon, bears N. 18° W. and S. 18° E.

CHAINS	
24.80	Wash in canyon, drains N. 18° W.; asc. E slope.
33.73	The N. ¼ sec. cor. of sec. 1, T. 18 S., R. 1½ W., marked with a limestone, 8 x 12 x 12 ins., firmly set and mkd. ¼. At the corner point Set an iron post, 30 ins. long, 2½ ins. diam., 20 ins. in the ground, in a collar of stone, with brass cap mkd. T 17 S R 1 W ¼ S 1 T 18 S R 1½ W 1973 Deposit the marked stone alongside the iron post.
34.20	Spur, slopes N. 15° E.; desc. NW slope.
39.77	Point for the 80 1/16 sec. cor. of sec. 31, T. 17 S., R. 1 W. Set an iron post, 30 ins. long, 2½ ins. diam., 24 ins. in the ground, in a collar of stone, with brass cap mkd. T 17 S R 1 W 1/16 S 31 80 T 18 S R 1½ W 1973 Desc. NW slope.
41.80	Draw, drains N; asc. E slope.
65.50	Spur, slopes N. 15° E.; desc. NW slope, through dense oak brush.
72.30	Draw, drains N. 10° E.; asc. NE slope.
74.21	The cor. of secs. 1 and 2, T. 18 S., R. 1½ W., marked with a mound of stone, no legible mks. This is the best available evidence of the position of the original cor. At the corner point Set an iron post, 30 ins. long, 2½ ins. diam., 6 ins. in the ground to bedrock, in a mound of stone, 4 ft. base to top, with brass cap mkd. T 17 S R 1 W S 31 S 2 | S 1 T 18 S R 1½ W 1973 Asc. NE slope.
77.00	Spur, slopes N; thence along N slope.
79.54	Point for the 120 1/16 sec. cor. of sec. 31, T. 17 S., R. 1 W. Set an iron post, 30 ins. long, 2½ ins. diam., 6 ins. in the ground to bedrock, in a mound of stone, 4 ft. base to top, with brass cap mkd.

CHAINS	
	T 17 S R 1 W 1/16 S 31 120 T 18 S R 1½ W 1973
	Continue along N slope.
100.50	Wash in draw, drains N. 85° E.; asc. S slope in draw.
110.44	Head of draw; asc. gentle E slope.
114.00	Trail road, bears N. 20° E. and S.
114.31	The N. ¼ sec. cor. of sec. 2, T. 18 S., R. 1½ W., marked with a limestone, 6 x 14 x 18 ins., firmly set, and mkd. ¼. Mound of stone S of cor. At the corner point Set an iron post, 30 ins. long, 2½ ins. diam., 10 ins. in the ground to bedrock, in a mound of stone, 3 ft. base to top, with brass cap mkd. T 17 S R 1 W ¼ S 2 T 18 S R 1½ W 1973 Deposit the marked stone alongside the iron post. Asc. gentle E slope.
119.31	Point for the 160 1/16 sec. cor. of sec. 31, T. 17 S., R. 1 W. Set an iron post, 30 ins. long, 2½ ins. diam., 24 ins. in the ground, in a collar of stone, with brass cap mkd. T 17 S R 1 W 1/16 S 31 160 T 18 S R 1½ W 1973 Raise a mound of stone, 2 ft. base, 2 ft. high, N of cor. Asc. E slope.
139.80	Ridge, bears North and South irregularly; desc. W slope.
154.68	Point for the cor. of secs. 2 and 3, T. 18 S., R. 1½ W., at proportionate dist. There is no remaining evidence of the original cor. Set an iron post, 30 ins. long, 2½ ins. diam., 24 ins. in the ground, in a collar of stone, with brass cap mkd. T 17 S R 1 W S 31 S 3 | S 2 T 18 S R 1½ W 1973 Desc. W slope.
156.60	Wide draw, drains N, also trail road, bears North and South; asc. NE slope.

80

Dependent Resurvey, S. Bdy., T. 17 S., R. 1 W.,
Salt Lake Meridian, Utah

CHAINS	
159.08	Point for the 200 1/16 sec. cor. of sec. 31, T. 17 S., R. 1 W. Set an iron post, 30 ins. long, 2½ ins. diam., 24 ins. in the ground, with brass cap mkd. T 17 S R 1 W 1/16 S 31 200 T 18 S R 1½ W 1973 Set an oak post, 4 ins. diam., 4 ft. high, alongside the iron post. Asc. NE slope.
166.30	Spur, slopes N; desc. W slope.
176.30	Draw, drains N. 20° W.; asc. SE slope, up draw.
195.05	The N. ¼ sec. cor. of sec. 3, T. 18 S., R. 1½ W., marked with a limestone, 12 x 14 x 15 ins., firmly set, and mkd. ¼. At the corner point Set an iron post, 30 ins. long, 2½ ins. diam., 10 ins. in the ground to bedrock, in a mound of stone, 4 ft. base to top, with brass cap mkd. T 17 S R 1 W ¼ S 3 T 18 S R 1½ W 1973 Deposit the marked stone in mound. Asc. SE slope.
198.85	Point for the 240 1/16 sec. cor. of sec. 31, T. 17 S., R. 1 W. Set an iron post, 30 ins. long, 2½ ins. diam., 6 ins. in the ground to bedrock , in a mound of stone, 4 ft. base to top, with brass cap mkd. T 17 S R 1 W 1/16 S 31 240 T 18 S R 1½ W 1973 Asc. SE slope.
208.60	Spur, slopes N. 40° E.; desc. NW slope.
220.22	The closing cor. of Tps. 17 and 18 S., Rs. 1 and 1½ W., marked with a limestone, 8 x 8 x 16 ins., firmly set and mkd. CC and 6 grooves on E face, and T18S R1½W, and 6 grooves on S face. At the corner point Set an iron post, 30 ins. long, 2½ ins. diam., 16 ins. in the ground to bedrock, in a mound of stone, 3 ft. base to top, with brass cap mkd.

CHAINS

T 18 S
R 2 W | T 17 S R 1 W
S 1 | S 31 C
S 3 C
T 18 S
R 1½ W
1973

Deposit the marked stone alongside the iron post.

From this closing cor., the E. ¼ sec. cor. of sec. 1, T. 18 S., R. 2 W., bears S. 0°11' E., 1.65 chs. dist., hereinafter described.

Dependent Resurvey, Salt Lake Meridian in
T. 17 S., between Rs. 1 E. and 1 W.,
Salt Lake Meridian, utah

Reestablishment of survey executed by Chas. Mogo in 1856 and the resurvey executed by S. P. Stewart and A. J. Stewart Jr., in 1898.

From the cor. of Tps. 17 and 18 S., Rs. 1 W. and 1 E., previously described.

N. 0°37' E., bet. secs. 31 and 36.

Over rocky bench land, draining SW.

1.50 Wash area, drains S. 80° W., 1.00 ch. wide.

27.80 Small wash, drains SW.

31.50 Trail road, bears N. 20° W. and S. 20° E.

39.08 The ¼ sec. cor. of secs. 31 and 36, monumented with a sandstone, 4 x 8 x 16 ins., firmly set and mkd. ¼. No bearing trees located.

At the corner point

Set an iron post, 30 ins. long, 2½ ins. diam., 10 ins. in the ground to bedrock, in a mound of stone, 4 ft. base to top, with brass cap mkd.

T 17 S
R 1 W R 1 E
¼
S 36 | S 31
1973

Deposit the marked stone alongside the iron post.

Set a steel fence post alongside iron post.

N. 3°10' W., beginning new measurement.

Asc. along E side of draw; enter hills.

16.50 Wash, drains SW, 3.00 chs. dist. to junction, thence S; asc. along E slope.

84

Dependent Resurvey, Salt Lake Meridian in
T. 17 S., between Rs. 1 E. and 1 W.,
Salt Lake Meridian, Utah

CHAINS	
	Desc. gentle N slope.
0.325	Point for the E. ¼ cor. of sec. 24, T. 17 S., R. 1 W., hereinafter described.
10.70	Slope changes; desc. steep and ledgy NE slope.
35.50	Small creek in bottom of Hells Kitchen Canyon, flows S. 75° W.; asc. steep and ledgy SW slope.
39.53	The cor. of secs. 18 and 19, T. 17 S., R. 1 E., determined by a limestone 3 x 3 ft., 4 ft. above ground, with 3 notches on SE and NE edges. No X found. This position verified by closing cor. to N. At the corner point Set an iron post, 30 ins. long, 2½ ins. diam., on solid rock, over an X, and in a mound of stone, 3½ ft. base to top, with brass cap mkd. T 17 S R 1 W R 1 E S 24 | S 18 | S 19 1973 No bearing trees located.
	N. 0°29' W., along the W. bdy. of sec. 18, T. 17 S., R. 1 E. Over broken mountainous land, covered with timber; asc. ledgy SE slope.
1.08	The closing cor. of secs. 13 and 24, T. 17 S., R. 1 W., hereinafter described.
6.60	Spur, slopes E; asc. broken and ledgy SE slope.
23.50	Spur, slopes E; desc. NE slope.
33.00	Ravine, drains N. 80° E.; desc. along E slope.
39.54	The W. ¼ sec. cor. of sec. 18, T. 17 S., R. 1 E., marked with a sandstone, 4 x 8 x 12 ins., dimly mkd. ¼, from which A juniper, 8 ins. diam., bears West 3 lks. dist., mkd. ¼. At the corner point Set an iron post, 30 ins. long, 2½ ins. diam., 16 ins. in the ground to bedrock, in a mound of stone, 3 ft. base to top, with brass cap mkd. T 17 S R 1 E |¼ |S 18 1973 Deposit the marked stone, in mound alongside the iron post.
	N. 0°09' E., beginning new measurement.

☆ U.S. Government Printing Office: 1974-781-742/382 Region 8

CHAINS	
	Desc. E slope.
1.68	The E. ¼ sec. cor. of sec. 13, T. 17 S., R. 1 W., hereinafter described. Cor. in bottom of draw, which drains S. 55° E.; asc. irregular SE slope.
28.50	Saddle on ridge, which bears East and West; thence along W slope.
39.68	Point for the cor. of secs. 7 and 18, T. 17 S., R. 1 W., at proportionate distance. There is no remaining evidence of the original corner. Set an iron post, 30 ins. long, 2½ ins. diam., 6 ins. in the ground to bedrock, in a mound of stone, 4 ft. base to top, with brass cap mkd. T 17 S R 1 W R 1 E S 13 | S 7 | S 18 1973
	N. 0°09' E., along the W. bdy. of sec. 7, T. 17 S., R. 1 E. Over mountainous land, through juniper and pinon; along W. slope.
1.80	Small ravine, drains W.
2.14	The closing cor. of secs. 12 and 13, T. 17 S., R. 1 W., hereinafter described; asc. S slope.
7.50	Ridge, bears East and West; desc. NW slope.
14.10	Draw, drains W; asc. SW slope.
20.00	Ridge, bears East and West; desc. broken NW slope.
31.50	Spur, slopes NW; desc. N slope.
39.68	Point for the W. ¼ sec. cor. of sec. 7, T. 17 S., R. 1 E., at proportionate distance. There is no evidence of the original corner. Set an iron post, 30 ins. long, 2½ ins. diam., 16 ins. in the ground to bedrock, in a mound of stone, 4 ft. base to top, with brass cap mkd. T 17 S R 1 E |¼ | S 7 1973 Desc. N slope.
40.00	Trail road in Timber Canyon, bears East and West.
41.065	The witness cor. of the E. ¼ sec. cor. of sec. 12, T. 17 S., R. 1 W., hereinafter described.
42.015	Creek in Timber Canyon, flows W., also point for the E. ¼ sec. cor. of sec. 12, T. 17 S., R. 1 W., hereinafter described; asc. steep and irregular S slope.

86

CHAINS	
71.50	High spur, slopes W; asc. along broken W slope.
79.36	The cor. of secs. 6 and 7, T. 17 S., R. 1 E., monumented with a sandstone, 4 x 8 x 24 ins., marked 5 notches on S, and 1 notch on N edges. At the corner point Set an iron post, 30 ins. long, 2½ ins. diam., 15 ins. in the ground to bedrock, in a mound of stone, 3 ft. base to top, with brass cap mkd. T 17 S R 1 W R 1 E S 12 | S 6 | S 7 1973 Deposit the marked stone alongside the iron post.
	N. 0°05' E., along the W. bdy. of sec. 6, T. 17 S., R. 1 E. Over mountainous land, covered with timber; along W slope on ridge top.
2.53	The closing cor. of secs. 1 and 12, T. 17 S., R. 1 W., hereinafter described.
5.00	Crest steep descent, bears East and South; desc. steep N slope.
13.20	Deep draw, drains W; asc. steep SW slope.
26.50	Spur, slopes W; desc. NW slope.
34.80	Draw, drains S. 85° W.; asc. SW slope.
39.66	The W. ¼ sec. cor. of sec. 6, T. 17 S., R. 1 E., marked with a sandstone, 10 x 10 x 14 ins., firmly set, mkd. ¼. At the corner point Set an iron post, 30 ins. long, 2½ ins. diam., 14 ins. in the ground to bedrock, in a mound of stone, 3 ft. base to top, with brass cap mkd. T 17 S R 1 W R 1 E |¼ | S 6 1973 Deposit the marked stone in mound alongside the iron post.
	N. 0°28' W., beginning new measurement. Asc. along W slope.
2.58	The E. ¼ sec. cor. of sec. 1, T. 17 S., R. 1 W., hereinafter described.
12.00	Base steep ascent, bears NW and SE; asc. steep SW slope.

☆ U.S. Government Printing Office: 1974-781-742/382 Region 8

CHAINS	
21.00	High spur, slopes W; desc. along W slope.
36.60	Draw, drains S. 75° W.; asc. S slope.
39.79	The cor. of Tps. 16 and 17 S., Rs. 1 W. and 1 E., marked with a sandstone, 6 x 10 x 24 ins., firmly set and mkd. 6 notches on N, S, E and W edges, from which A cedar, 10 ins. diam., bears S. 41°30' E., 25 lks. dist., mkd. T17S R1E S6 BT. A pinon, 8 ins. diam., bears S. 24° W., 25 lks. dist., mkd. T17S R1W S1 BT. At the corner point Set an iron post, 30 ins. long, 2½ ins. diam., 12 ins. in the ground to bedrock, in a mound of stone, 4 ft. base to top, with brass cap mkd. T 16 S R 1 W R 1 E S 36 | S 31 S 1 | S 6 T 17 S 1973 Deposit the marked stone in mound alongside the iron post.

Dependent Resurvey of a Portion of the East Boundary,
T. 18 S., R. 2 W., Salt Lake Meridian, Utah
(Restoring the 1883 survey by Shadrack Richardson)

	The E. ¼ sec. cor. of sec. 12, T. 18 S., R. 2 W., is determined by a limestone, 12 x 14 x 24 ins., firmly set 12 ins. in the ground, with a mound of stone W of cor. No mks. legible on stone. This is the best available evidence of the original corner. At the corner point Set an iron post, 30 ins. long, 2½ ins. diam., 18 ins. in the ground to bedrock, in a collar of stone, with brass cap mkd. T 18 S R 2 W R 1½ W ¼ | S 12 | 1973 Deposit the marked stone alongside the iron post. N. 0°11' W., along E. bdy. of sec. 12. Over mountainous land, covered with dense oak brush; along W slope of ridge, which bears North and South.
40.49	Point for the cor. of secs. 1 and 12, T. 18 S., R. 2 W., at proportionate distance. There is no evidence of the original corner. Set an iron post, 30 ins. long, 2½ ins. diam., 5 ins. in the ground to bedrock, in a mound of stone, 4 ft. base to top, with brass cap mkd.

88

Dependent Resurvey, Portion E. Bdy.,
T. 18 S., R. 2 W.,
Salt Lake Meridian, Utah

CHAINS	
	T 18 S T 18 S R 2 W R 1½ W S 1 | S 3 S 12 | 1973
	N. 0°11' W., along the E. bdy. of sec. 1, T. 18 S., R. 2 W. Over mountainous land, covered with oak brush; asc. SW slope.
8.50	Divide, bears East and West; desc. NW slope.
40.49	Point for the E. ¼ sec. cor. of sec. 1, T. 18 S., R. 2 W., at proportionate distance. There is no evidence of the original corner. Set an iron post, 30 ins. long, 2½ ins. diam., 20 ins. in the ground to bedrock, in a collar of stone, with brass cap mkd. T 18 S R 2 W R 1½ W ¼ | S 1 | 1973 Raise a mound of stone, 2 ft. base, 2 ft. high, W of cor. Desc. NW slope.
42.14	The closing cor. of Tps. 17 and 18 S., Rs. 1 and 1½ W., hereinafter described.
59.70	Draw, drains N. 30° E.; asc. SE slope.
72.00	Spur, slopes E; desc. N slope.
75.90	Small draw, drains E; asc. SE slope.
80.98	The cor. of Tps. 17 and 18 S., R. 2 W., monumented with an iron post, 3 ins. diam., extending 14 ins. above ground, with brass cap mkd. T 17 S T 17 S R 2 W | R 1 W | S 36 | S 31 S 1 | R 2 W T 18 S 1973 1918 The mks. "1973" were added to above markings.
	Dependent Resurvey of the Subdivisional Lines, T. 17 S., R. 1 W., Salt Lake Meridian, Utah
	(Restoring the 1856 survey by Chas. Mogo and the 1898 resurvey by S. P. Stewart and A. J. Stewart Jr.)

Dependent Resurvey of the Subdivisional Lines,
T. 17 S., R. 1 W., Salt Lake Meridian, Utah

CHAINS	
	From the cor. of secs. 1, 2, 35 and 36, on the S. bdy. of the Tp., previously described.
	N. 1°15' W., bet. secs. 35 and 36.
	Over broken bench land, draining W.
5.50	Rise, bears East and West.
9.80	Small draw, drains W.
13.57	Highway right of way fence, at cor., fence bears West and S. 29°00' E.
16.97	State Highway No. 28, bears N. 29°00' W. and S. 29°00' E.
20.39	Power line, bears N. 29°00' W. and S. 29°00' E.
23.70	Highway right of way fence, bears N. 29°00' W. and curves SW.
29.18	Small spur, slopes W.
33.60	Small draw, drains W; asc. gentle SW slope.
40.37	The ¼ sec. cor. of secs. 35 and 36, monumented with a sandstone, 6 x 10 x 12 ins., mkd. ¼. Cor. set at end of fence line, which bears West.
	At the corner point
	Set an iron post, 30 ins. long, 2½ ins. diam., 24 ins. in the ground, with brass cap mkd.
	T 17 S R 1 W ¼ S 35| S 36 1973
	Deposit the marked stone alongside iron post.
	Raise a mound of stone, 2 ft. base, 2 ft. high, E of cor.
	N. 1°25' W., beginning new measurement.
	Continue along broken W. slope.
1.40	Small spur, slopes W; desc. N slope.
6.80	Draw, drains W; asc. S slope.
10.80	Slope changes; tnence along W slope.
30.70	Draw, drains W; asc. S slope.
35.80	Spur, slopes W; desc. NW slope.
39.90	Fence, bears N. 88°20' E. and S. 87°54' W.
40.12	The cor. of secs. 25, 26, 35 and 36, determined by a quartzite stone, 10 x 12 x 14 ins., no visible mks., scattered mound of stone with old stakes around mound. This position is accepted as the best available evidence of the original corner.
	At the corner point

90

Dependent Resurvey of the Subdivisional Lines,
T. 17 S., R. 1 W., Salt Lake Meridian, Utah

CHAINS	
	Set an iron post, 30 ins. long, 2½ ins. diam., 20 ins. in the ground, in a collar of stone, with brass cap mkd. T 17 S R 1 W S 26 | S 25 S 35 | S 36 1973 Raise a mound of stone, 2 ft. base, 2 ft. high, W of cor.
	From the cor. of secs. 25, 30, 31 and 36, on the E. bdy. of the Tp., previously described. S. 88°58' W., bet. secs. 25 and 36. Over mountainous land, through scattered juniper and pinon; desc. W slope.
5.50	Trail road in bottom of draw, bears North and South; asc. E slope.
12.50	Ridge, bears North and South; desc. W slope.
33.50	E end of fence, bears S. 88°20' W.; desc. gentle W slope, along fence.
40.57	The ¼ sec. cor. of secs. 25 and 36, monumented with a conglomerate stone, 10 x 10 x 18 ins., firmly set and mkd. ¼, from which A cedar, 10 ins. diam., bears N. 85° W., 50 lks. dist., mkd. ¼ S25 BT. At the corner point Set an iron post, 30 ins. long, 2½ ins. diam., 24 ins. in the ground, with brass cap mkd. T 17 S R 1 W ¼ S 25 S 36 1973 Deposit marked stone alongside the iron post. Corner located in E - W fence line.
	S. 88°20' W., beginning new measurement. Desc. gentle W slope, along E - W fence line.
40.00	Small draw, drains N.
41.56	The corner of secs. 25, 26, 35 and 36.
	N. 1°37' W., bet. secs. 25 and 26. Over broken hills, along W slope.
2.50	Draw, drains W.; asc. S slope.
5.90	Spur, slopes W; desc. NW slope.

☆ U.S. Government Printing Office: 1974-781-742/382 Region 8

CHAINS	
21.40	Base of hills, bears SW and NE; thence along gentle W slope.
33.15	Trail road, bears East and West.
34.50	Wash, 1 ft. deep, 10 lks. wide, drains N. 80° W.
39.76	The ¼ sec. cor. of secs. 25 and 26, determined by fence cor. Fences bear East and N. 1°16' W. This is the best available evidence of the position of the original cor. At the corner point Set an iron post, 30 ins. long, 2½ ins. diam., 24 ins. in the ground, in a collar of stone, with brass cap mkd. T 17 S R 1 W ¼ S 26 | S 25 1973
	N. 1°16' W., beginning new measurement. Asc. along gentle W slope, along N - S fence line.
28.00	Low spur, slopes W; desc. along gentle W slope.
40.08	The cor. of secs. 23, 24, 25 and 26, monumented with a quartzite stone, 12 x 14 x 18 ins., firmly set and mkd. 2 notches on S and 1 notch on E edge. At the corner point Set an iron post, 30 ins. long, 2½ ins. diam., 20 ins. in the ground, in a collar of stone, with brass cap mkd. T 17 S R 1 W S 23 | S 24 S 26 | S 25 1973 Deposit the marked stone alongside the iron post. Corner is located in N - S fence.
	(Restoring the 1898 survey executed by S. P. Stewart and A. J. Stewart Jr.) From the cor. of secs. 19, 24, 25 and 30, on the E. bdy. of the Tp. S. 89°22' W., bet. secs. 24 and 25. Over mountainous land, through juniper and pinon; asc. E. slope.
3.30	Spur, slopes S; desc. W slope.
8.90	Draw, drains S; asc. E slope.
20.20	Spur, slopes N; desc. W slope.
28.00	Draw, drains S; asc. E slope.

92

Dependent Resurvey of the Subdivisional Lines,
T. 17 S., R. 1 W., Salt Lake Meridian, Utah

CHAINS	
35.10	Ridge, bears North and South; desc. steep W slope, in valley.
44.60	Point for the ¼ sec. cor. of secs. 24 and 25, at proportionate bearing and distance. There is no evidence of original corner.
	Set an iron post, 30 ins. long, 2½ ins. diam., on solid rock, over X, and in a mound of stone, 4 ft. base to top, with brass cap mkd.
	T 17 S R 1 W ¼ S 24 / S 25 1973
	Reestablishment of the survey executed by Chas. Mogo in 1856 and the resurvey executed by S. P. Stewart and A. J. Stewart Jr., in 1898.
	S. 87°52' W., beginning new measurement.
	Desc. steep SW slope.
19.66	Point for the W. 1/16 sec. cor. of secs. 24 and 25, at midpoint.
	Set an iron post, 30 ins. long, 2½ ins. diam., 15 ins. in the ground to bedrock, in a collar of stone, with brass cap mkd.
	T 17 S R 1 W W 1/16 S 24 / S 25 1973
	Set a steel fence post alongside iron post.
	Desc. W slope.
24.00	Base steep descent, bears North and South; desc. W slope of bench.
39.32	The cor. of secs. 23, 24, 25 and 26.
	N. 1°18' W., bet. secs. 23 and 24.
	Over bench land, along N - S fence line; desc. along gentle W slope.
15.50	Wash, 2 ft. deep, 15 lks. wide, drains S. 35° W.; asc. gentle S slope, over valley land.
20.15	Point for the S. 1/16 sec. cor. of secs. 23 and 24, at midpoint.
	Set an iron post, 30 ins. long, 2½ ins. diam., 22 ins. in the ground, in a collar of stone, with brass cap mkd.
	T 17 S R 1 W S 1/16 S 23 | S 24 1973

☆ U.S. Government Printing Office: 1974-781-742/382 Region 8

CHAINS	
	Cor. is located .06 chs. W of N - S fence line.
36.00	Wash, in Hells Kitchen Canyon, 6 ft. deep, 40 lks. wide, drains S. 10° W.
40.30	The ¼ sec. cor. of secs. 23 and 24, monumented with a sandstone, 10 x 14 x 20 ins., firmly set and mkd. ¼. At the corner point Set an iron post, 30 ins. long, 2½ ins. diam., 24 ins. in the ground, with brass cap mkd. T 17 S R 1 W ¼ S 23 | S 24 1973 Deposit the marked stone alongside the iron post. Cor. is located at fence corner, fences bear S 1°18' E. and W.
	N. 1°16' W., beginning new measurement. Asc. gentle NW slope, covered with grass.
28.10	Old fence line, bears East and West.
29.70	Trail road, bears East and West.
33.20	Crest of gentle ascent; thence along gentle W slope.
38.30	Wash, and irrigation ditch, 2 ft. deep, 10 lks. wide, drains W.
40.33	Point for the cor. of secs. 13, 14, 23 and 24, at proportionate distance. There is no remaining evidence of original corner. Since the 1st meridional line of this Tp. was reestablished as a Sectional Guide Meridian in 1898, this corner position was determined by single proportionate method, in accordance with the special instructions. Set an iron post, 30 ins. long, 2½ ins. diam., 24 ins. in the ground, with brass cap mkd. T 17 S R 1 W S 14 | S 13 S 23 | S 24 1973 Cor. is located on dam for irrigation pond.
	N. 88°16' E., bet. secs. 13 and 24. Over brush covered bench land; asc. gentle W slope.
19.91	Point for the W. 1/16 sec. cor. of secs. 13 and 24, at midpoint. Set an iron post, 30 ins. long, 2½ ins. diam., 24 ins. in the ground, in a collar of stone, with brass cap mkd.

Dependent Resurvey of the Subdivisional Lines,
T. 17 S., R. 1 W., Salt Lake Meridian, Utah

CHAINS	
	T 17 S R 1 W W 1/16 S 13 / S 24 1973
	Set a steel fence post alongside the iron post.
31.00	Low spur, slopes S about 2.50 chs. to end; asc. along S slope. Enter hills.
39.82	The ¼ sec. cor. of secs. 13 and 24, monumented with a sandstone, firmly set and plainly mkd. ¼.
	At the corner point
	Set an iron post, 30 ins. long, 2½ ins. diam., 24 ins. in the ground, with brass cap mkd.
	T 17 S R 1 W ¼ S 13 / S 24 1973
	Deposit the marked stone alongside the iron post.
	Set a steel fence post alongside the iron post.
	Cor. is located at base of S slope, in small rock slide.
	Reestablishment of the survey executed by S. P. Stewart and A. J. Stewart Jr., in 1898.
	N. 89°04' E., beginning new measurement.
	Continue along S slope.
3.00	Mouth of draw, drains S; asc. steep and inaccessible ledges. Line run by traverse, topography scaled.
18.00	Point extends S; desc. SE slope.
29.00	Draw drains S; asc. ledgy SW slope.
40.00	High spur slopes S; desc. ledgy E slope.
46.10	The closing cor. of secs. 13 and 24, determined by a small mound of stone, no definite mks. on stones. This is the best available evidence of the position of the original corner.
	At the corner point
	T 17 S R 1 W R 1 E C S 13 / C S 24 | S 18 1973
	From this cor., the cor. of secs. 18 and 19, T. 17 S., R. 1 E., bears S. 0°29' E., 1.08 chs. dist., previously described.
	Point for the E. ¼ sec. cor. of sec. 24, is on the E. bdy. of the Tp., and is midpoint bet. the closing cor. of secs. 13 and 24, and the cor. of secs. 19, 24, 25 and 30.

☆ U.S. Government Printing Office: 1974-781-742/382 Region 8

Dependent Resurvey of the Subdivisional Lines,
T. 17 S., R. 1 W., Salt Lake Meridian, Utah

CHAINS	
	Set an iron post, 30 ins. long, 2½ ins. diam., 24 ins. in the ground, in a collar of stone, with brass cap mkd. T 17 S R 1 W R 1 E ¼| S 24| 1973 From this cor., the W. ¼ sec. cor. of sec. 19, T. 17 S., R. 1 E., bears S. 0°10' W., 0.325 chs. dist., previously described.
	Reestablishment of the survey executed by Chas. Mogo in 1856 and the resurvey executed by S. P. Stewart and A. J. Stewart Jr., Deputy Surveyors, in 1898.
	From the cor. of secs. 13, 14, 23 and 24.
	N. 1°16' W., bet. secs. 13 and 14.
	Over nearly level land; asc. gentle SW slope.
12.00	Enter pasture land, covered with grass.
20.00	Fence cor., fences bear East and N. 1°16' W.
40.33	Point for the ¼ sec. cor. of secs. 13 and 14, at proportionate distance. There is no remaining evidence of the original corner.
	Set an iron post, 30 ins. long, 2½ ins. diam., 24 ins. in the ground, with brass cap mkd. T 17 S R 1 W ¼ S 14| S 13 1973
	Set a steel fence post alongside the iron post.
	Cor. is located in old N - S fence line.
	Asc. gentle SW slope.
60.30	Fence cor., fences bear West and S. 1°16' E.
67.00	Trail road, bears W and NE.
80.66	The cor. of secs. 11, 12, 13 and 14, monumented with a sandstone, 8 x 14 x 20 ins., firmly set and mkd. 4 notches on S and 1 notch on E face.
	At the corner point
	Set an iron post, 30 ins. long, 2½ ins. diam., 24 ins. in the ground, with brass cap mkd. T 17 S R 1 W S 11| S 12 S 14| S 13 1973
	Deposit the marked stone alongside iron post.

96

Dependent Resurvey of the Subdivisional Lines,
T. 17 S., R. 1 W., Salt Lake Meridian, Utah

CHAINS	
	Cor. os located in fence line, fence bears S. 88°12' W. and N. 88°09' E.
	N. 88°09' E., bet. secs. 12 and 13.
	Over bench land in valley, along fence line; asc. gentle W slope.
19.58	Point for the W 1/16 sec. cor. of secs. 12 and 13, at midpoint.
	Set an iron post, 30 ins. long, 2½ ins. diam., 24 ins. in the ground, with brass cap mkd.
	T 17 S R 1 W W 1/16 S 12 / S 13 1973
	Set a steel fence post alongside the iron post.
	Asc. gentle W slope.
24.80	Trail road, bears N. 10° E. and S. 20° W.
29.00	Base of mountains, bears North and South irregularly; asc. NW slope of hills, enter timber. Leave fence line.
39.16	Point for the ¼ sec. cor. of secs. 12 and 13, at proportionate distance and bearing. There is no remaining evidence of the original corner.
	Set an iron post, 30 ins. long, 2½ ins. diam., 18 ins. in the ground to bedrock , in a mound of stone, 3 ft. base to top, with brass cap mkd.
	T 17 S R 1 W ¼ S 12 / S 13 1973
	Reestablishment of the survey executed by Chas. Mogo in 1856 and the survey and resurvey executed by S. P. Stewart and A. J. Stewart Jr. in 1898.
	N. 89°36' E., beginning new measurement.
	Asc. NW slope.
8.10	Spur, slopes N; desc. NE slope.
14.20	Draw, drains N. 20° W.; asc. along N slope.
24.50	Small draw, drains N. 70° W.; asc. W slope.
28.20	Spur, slopes N; asc. along N slope.
36.10	Draw, drains N. 40° W.; asc. general W slope.
48.44	Intersect the E. bdy. of the Tp. (Salt Lake Meridian)
	Point for the closing cor. of secs. 12 and 13, at proportionate distance bet. the cor. of secs. 7 and 18,

☆ U.S. Government Printing Office: 1974-781-742/382 Region 8

CHAINS	
	T. 17 S., R. 1 E. and the W. ¼ sec. cor. of sec. 7, T. 17 S., R. 1 E. There is no evidence of original corner. Set an iron post, 30 ins. long, 2½ ins. diam., 15 ins. in the ground to bedrock, in a mound of stone, 3 ft. base, to top, with brass cap mkd. T 17 S R 1 W R 1 E C S 12 | S 7 C S 13 | 1973 From this cor., the cor. of secs. 7 and 18, T. 17 S., R. 1 E., bears S. 0°09' W., 2.14 chs. dist., previously described.
	Point for the E. ¼ sec. cor. of sec. 13, T. 17 S., R. 1 W., is on the E. bdy. of the Tp. and midpoint bet. the closing cor. of secs. 13 and 24, and the closing cor. of secs. 12 and 13, T. 17 S., R. 1 W. Set an iron post, 30 ins. long, 2½ ins. diam., 16 ins. in the ground, in a mound of stone, 3 ft. base, to top, with brass cap mkd. T 17 S R 1 W R 1 E ¼ | S 13 | 1973 From this cor., the W. ¼ sec. cor. of sec. 18, T. 17 S., R. 1 E., bears S. 0°09' W., 1.68 chs. dist., previously described.
	Reestablishment of the survey executed by Chas. Mogo in 1856 and the resurvey executed by S. P. Stewart and A. J. Stewart Jr., in 1898.
	From the cor. of secs. 11, 12, 13 and 14. N. 1°35' W., bet. secs. 11 and 12. Over nearly level pasture land; along gentle W slope.
3.00	Wash, drains S. 85° W.
19.90	Fence, bears N. 89°40' W. and S. 89°40' E.
40.25	Point for the ¼ sec. cor. of secs. 11 and 12, at proportionate distance. There is no evidence of original corner. Set an iron post, 30 ins. long, 2½ ins. diam., 24 ins. in the ground, in a collar of stone, with brass cap mkd. T 17 S R 1 W ¼ S 11 | S 12 1973 Set a steel fence post alongside iron post.

Dependent Resurvey of the Subdivisional Lines,
T. 17 S., R. 1 W., Salt Lake Meridian, Utah

CHAINS	
40.75	Fence, bears S. 63° W. and N. 63° E., 90 lks. dist., thence N. 2°10' E.
41.00	Trail road, bears N. 1°35' W. from SE; thence along road.
68.50	Wash, 4 ft. deep, 60 lks. wide, drains S. 40°20' W.; leave road, which bears NE.
80.50	The cor. of secs. 1, 2, 11 and 12, monumented with a sandstone, 8 x 10 x 14 ins., firmly set and plainly mkd. 5 notches on S and 1 notch on E edge. At the corner point Set an iron post, 30 ins. long, 2½ ins. diam., 24 ins. in the ground, with brass cap mkd. T 17 S R 1 W S 2 | S 1 S 11 | S 12 1973 Deposit the marked stone alongside the iron post. Cor. is located in fence, which bears S. 88°04' W. and N. 89°26' E.
	N. 89°26' E., bet. secs. 1 and 12. Over nearly level pasture land, along fence line; asc. gentle W slope.
40.00	Enter scattered timber; asc. W slope of hills.
50.00	Wash, 4 ft. deep, 30 lks. wide, drains S. 47° W.; asc. over NW slope.
51.63	The ¼ sec. cor. of secs. 1 and 12, monumented with a sandstone, 6 x 8 x 16 ins., firmly set and plainly mkd. ¼ on N face. At the corner point Set an iron post, 30 ins. long, 2½ ins. diam., 24 ins. in the ground, with brass cap mkd. T 17 S R 1 W ¼ S 1 S 12 1973 Deposit the marked stone alongside the iron post. Raise a mound of stone, 2 ft. base, 2 ft. high, N of cor. Cor. is located in E - W fence line.

Reestablishment of the survey executed by Chas. Mogo in 1856 and the survey and resurvey executed by S. P. Stewart and A. J. stewart Jr., in 1898.

☆ U.S. Government Printing Office: 1974-781-742/382 Region 8

Dependent Resurvey of the Subdivisional Lines,
T. 17 S., R. 1 W., Salt Lake Meridian, Utah

CHAINS	
	N. 89°31' E., beginning new measurement.
	Asc. NW slope.
18.85	Point selected for the witness E. 1/16 sec. cor. of secs. 1 and 12.
	Set an iron post, 30 ins. long, 2½ ins. diam., 24 ins. in the ground, with brass cap mkd.
	W C T 17 S R 1 W E 1/16 S 1 / S 12 1973
	Raise a mound of stone, 2 ft. base, 2 ft. high, N of cor.
	from which
	A pinon, 8 ins. diam., bears N. 45° W., 13 lks. dist., mkd. X BT.
19.25	Point for the E. 1/16 sec. cor. of secs. 1 and 12, falls in wash in bottom of small draw, which drains N. 50° W., and cannot be perpetuated. Asc. steep and irregular W. slope.
38.50	The closing cor. of secs. 1 and 12, on the E. bdy. of the Tp., monumented with a mound of stone, no positive markings. This is accepted as the best available evidence of the position of the original corner.
	At the corner point
	Set an iron post, 30 ins. long, 2½ ins. diam., 20 ins. in the ground, in a collar of stone, with brass cap mkd.
	T 17 S R 1 W R 1 E C S 1 | S 6 C S 12 | 1973
	From this cor., the cor. of secs. 6 and 7, T. 17 S., R. 1 E., bears S. 0°05' W., 2.53 chs. dist., previously described.
	Point for the E. ¼ sec. cor. of sec. 12, on the E. bdy. of the Tp., and midpoint bet. the closing cor. of secs. 12 and 13, and the closing cor. of secs. 1 and 12, T. 17 S., R. 1 W.
	Set an iron post, 30 ins. long, 2½ ins. diam., 15 ins. in the ground to bedrock, in a mound of stone, 3 ft. base to top, with brass cap mkd.
	T 17 S R 1 W R 1 E ¼ | S 12 | 1973
	From this cor., the W. ¼ sec. cor. of sec. 7, T. 17 S., R. 1 E., bears S. 0°09' W., 2.335 chs. dist., previously described.

Dependent Resurvey of the Subdivisional Lines,
T. 17 S., R. 1 W., Salt Lake Meridian, Utah

CHAINS	
	Point for the E. ¼ sec. cor. of sec. 1, on the E. bdy. of the Tp., and at proportionate distance bet. the closing cor. of secs. 1 and 12, and the cor. of Tps. 16 and 17 S., R. 1 W. and R. 1 E. Set an iron post, 30 ins. long, 2½ ins. diam., 20 ins. in the ground, in a mound of stone, 3 ft. base to top, with brass cap mkd. T 17 S R 1 W R 1 E ¼| S 1| 1973 From this cor., the W. ¼ sec. cor. of sec. 6, T. 17 S., R. 1 E., bears S. 0°28' E., 2.58 chs. dist., previously described.
	From the cor. of secs. 1, 2, 11 and 12. N. 0°20' W., bet. secs. 1 and 2. Over nearly level land, covered with wheat; asc. gentle SE slope.
39.90	Point for the ¼ sec. cor. of secs. 1 and 2, at proportionate distance, falls in large wheat field and was not monumented. Continue over farm land.
44.50	Trail road, bears East and West.
53.90	Graded gravel road, bears N. 18°40' E. and S. 18°40' W.; asc. SE slope, enter hills.
76.80	The closing cor. of secs. 1 and 2, on the N. bdy. of the Tp., monumented with a sandstone, 12 x 12 x 24 ins., firmly set and mkd. 5 notches on W and 1 notch on E edge, CC on S face. At the corner point Set an iron post, 30 ins. long, 2½ ins. diam., 24 ins. in the ground, with brass cap mkd. T 16 S R 1 W S 35 S 2| S 1 C|C T 17 S 1973 Deposit the marked stone alongside the iron post. Raise a mound of stone, 2 ft. base, 2 ft. high, S of cor. From this cor., the point for the cor. of secs. 35 and 36, T. 16 S., R. 1 W., bears N. 89°07' E., 11.60 chs. dist., not monumented. From the same cor., the S. ¼ sec. cor. of sec. 35, T. 16 S., R. 1 W., bears S. 89°07' W., 27.67 chs. dist., set, mkd. and witnessed as described in the field notes of the concurrent resurvey of the S. bdy. of T. 16 S., R. 1 W.

☆ U.S. Government Printing Office: 1974-781-742/382 Region 8

CHAINS	
	Reestablishment of the survey executed by Chas. Mogo in 1856
	From the calculated point for the cor. of secs. 2, 3, 34 and 35, on the S. bdy. of the Tp., now under water of the Sevier Bridge Reservoir.
	N. 1°40' W., bet. secs. 34 and 35.
	Over water.
40.27	Point for the ¼ sec. cor. of secs. 34 and 35, at proportionate distance. Not monumented.
74.50	Water line on E shore of Sevier Bridge Reservoir, bears N. 73° W. and S. 73° E.; asc. gentle S slope.
80.49	Point for the cor. of secs. 26, 27, 34 and 35, at proportionate distance. There is no evidence of the original cor.
	Set an iron post, 30 ins. long, 2½ ins. diam., 24 ins. in the ground, with brass cap mkd.
	T 17 S R 1 W S 27 | S 26 S 34 | S 35 1973
	Set a steel fence post alongside the iron post.
	From the cor. of secs. 25, 26, 35 and 36.
	S. 87°54' W., bet. secs. 26 and 35.
	Over mountainous land, through scattered juniper and pinon; desc. steep W slope, along E - W fence line.
9.00	Base of steep W slope, bears North and South; desc. gentle W slope, covered with grass.
19.96	Point for the E. 1/16 sec. cor. of secs. 26 and 35, at midpoint.
	Set an iron post, 30 ins. long, 2½ ins. diam., 24 ins. in the ground, with brass cap mkd.
	T 17 S R 1 W E 1/16 S 26 / S 35 1973
	Set a steel fence post alongside iron post.
	Fence cor. bears N. 18° W., 0.07 chs. dist., fences bear N. 1°30' W., S. 87°50' W. and N. 87°50' E.
30.01	Highway right of way marker, at fence cor., fences bear S. 87°54' W., N. 87°50' E. and S. 29°00' E.
31.08	Power line, bears N. 19°50' W. and S. 19°50' E.
31.71	Highway right of way marker, at fence cor., fences bear N. 87°54' E. and N. 29°00' W.

102

Dependent Resurvey of the Subdivisional Lines,
T. 17 S., R. 1 W., Salt Lake Meridian, Utah

CHAINS	
33.04	State Highway No. 28, bears N. 29°00' W., and S. 29°00' E.
34.37	Highway right of way marker, at fence cor., fences bear S. 87°54' W. and N. 29°00' W.
36.07	Highway right of way marker, at fence cor., fences bear S. 87°54' W., N. 87° 54' E. and N. 29°00' W.
39.92	The ¼ sec. cor. of secs. 26 and 35, marked with a mound of stone, at fence cor., no visible mks. on stones. This position is accepted by the Highway Dept., and local land owners as the position of the original corner. At the corner point Set an iron post, 30 ins. long, 2½ ins. diam., 24 ins. in the ground, with brass cap mkd. T 17 S R 1 W ¼ S 26 / S 35 1973 Place collar of stone around iron post. Cor. is located at fence cor., fences bear North and N. 87°54' E.
	S. 88°42' W., beginning new measurement. Over level land, covered with grass.
7.50	Wash, 10 ft. deep, 40 lks. wide, drains S.
10.00	Trail road, bears N. 10° W. and S. 10° E.
39.84	The cor. of secs. 26, 27, 34 and 35.
	N. 1°36' W., bet. secs. 26 and 27. Over nearly level land, covered with grass and weeds; asc. gentle SW slope.
12.10	Trail road, bears East and West.
40.00	Wash, 4 ft. deep, 30 lks. wide, drains S. 30° W.
40.27	Point for the ¼ sec. cor. of secs. 26 and 27, at proportionate distance. There is no evidence of original corner. Set an iron post, 30 ins. long, 2½ ins. diam., 24 ins. in the ground, with brass cap mkd. T 17 S R 1 W ¼ S 27 | S 26 1973 Set a steel fence post alongside the iron post. Asc. gentle SW slope.

☆ U.S. Government Printing Office: 1974-781-742/382 Region 8

Dependent Resurvey of the Subdivisional Lines,
T. 17 S., R. 1 W., Salt Lake Meridian, Utah

CHAINS	
80.54	The cor. of secs. 22, 23, 26 and 27, marked with a cedar post, and old lath and stakes lying around. This is accepted as the best available evidence of the position of the original corner. At the corner point Set an iron post, 30 ins. long, 2½ ins. diam., 24 ins. in the ground, with brass cap mkd. T 17 S R 1 W S 22 | S 23 S 27 | S 26 1973 Set an old cedar post, 6 ins. diam., 5 ft. high alongside the iron post. Cor. is is located 7 lks. S of E - W fence line.
	From the cor. of secs. 23, 24, 25 and 26. S. 88°46' W., bet. secs. 23 and 26. Over valley land; desc. W slope.
6.10	Wash, 2 ft. deep, 40 lks. wide, drains S. 15° E.; desc. gentle SW slope, covered with grass.
20.01	Point for the E. 1/16 sec. cor. of secs. 23 and 26, at midpoint. Set an iron post, 30 ins. long, 2½ ins. diam., 24 ins. in the ground, in a collar of stone, with brass cap mkd. T 17 S R 1 W E 1/16 S 23 S 26 1973 Set steel fence post alongside the iron post.
24.20	Wash, in Hells Kitchen Canyon, 2 ft. deep, 20 lks. wide, drains S. 10° W.
40.02	Point for the ¼ sec. cor. of secs. 23 and 26, at proportionate distance. There is no evidence of the original cor. Set an iron post, 30 ins. long, 2½ ins. diam., 24 ins. in the ground, with brass cap mkd. T 17 S R 1 W ¼ S 23 S 26 1973 Set a steel fence post alongside the iron post. Continue over pasture land.
58.55	Power line, bears N. 28°10 W. and S. 28°10' E.
60.65	Old abandoned highway, bears S. 15°10' E. and curves NW.

104

Dependent Resurvey of the Subdivisional Lines,
T. 17 S., R. 1 W., Salt Lake Meridian, Utah

CHAINS	
71.42	Highway right of way fence, bears N. 27°50' W. and S. 27°50' E.
73.30	State Highway No. 28, bears N. 27°50' W. and S. 27°50' E.
74.95	Highway right of way fence, bears N. 27°50' W. and S. 27°50' E.
80.04	The cor. of secs. 22, 23, 26 and 27.

N. 1°25' W., bet. secs. 22 and 23.

Over pasture land, covered with grass; asc. gentle SW slope.

10.09	Highway right of way fence, bears N. 27°50' W. and S. 27°50' E.
13.55	State Highway No. 28, bears N. 27°50' W. and S. 27°50 E.
17.01	Highway right of way fence, bears N. 27°50' W. and S. 27°50' E.
27.45	Old highway, bears N. 41° W. and S. 41° E.
35.40	Fence line, bears East and West.
40.11	Point for the ¼ sec. cor. of secs. 22 and 23, at proportionate distance. There is no evidence of the original cor.

Set an iron post, 30 ins. long, 2½ ins. diam., 24 ins. in the ground, with brass cap mkd.

T 17 S R 1 W
¼
S 22 | S 23
1973

Set a steel fence post alongside the iron post.

Continue over pasture land.

43.10	Power line, bears N. 28°10' W. and S. 28°10' E.
59.90	Fence line, bears East and West; enter brush covered land.
75.00	Wash, 6 ft. deep, 30 lks. wide, drains S. 70° W.
80.22	Point for the cor. of secs. 14, 15, 22 and 23, at proportionate distance. There is no evidence of original corner.

Set an iron post, 30 ins. long, 2½ ins. diam., 24 ins. in the ground, with brass cap mkd.

T 17 S R 1 W
S 15 | S 14
S 22 | S 23
1973

Set a steel fence post alongside the iron post.

From the cor. of secs. 13, 14, 23 and 24.

☆ U.S. Government Printing Office: 1974-781-742/382 Region 8

Dependent Resurvey of the Subdivisional Lines,
T. 17 S., R. 1 W., Salt Lake Meridian, Utah

CHAINS	
	S. 88°31' W., bet. secs. 14 and 23.
	Over nearly level land; desc. gentle W slope.
13.80	Old farm house and yard, abandoned; desc. gentle W slope.
14.90	Trail road, bears North and South; enter pasture land, covered with grass.
39.81	The ¼ sec. cor. of secs. 14 and 23, determined longitudinally by fence line, which bears N. 1°10' W. and S. 1°10' E., and latitudinally by proportionate measurement.
	At the corner point
	Set an iron post, 30 ins. long, 2½ ins. diam., 24 ins. in the ground, with brass cap mkd.
	T 17 S R 1 W ¼ S 14 / S 23 1973
	Beginning new measurement.
	Continue over pasture land.
0.20	Trail road, bears N. 1°10' W. and S. 1°10' E.
20.00	Fence line, bears N. 1°10' W. and S. 1°10' E.
34.50	Wash, 4 ft. deep, 30 lks. wide, drains S. 25° W.; enter brush land.
40.43	The cor. of secs. 14, 15, 22 and 23.
	N. 1°50' W., bet. secs. 14 and 15.
	Over brush covered valley land; asc. gentle SW slope.
3.70	Wash, 10 ft. deep, 40 lks. wide, drains S. 45° W.
22.65	Graded gravel road, bears N. 32° E. and S. 32° W.
40.11	Point for the ¼ sec. cor. of secs. 14 and 15, at proportionate distance. There is no evidence of the original corner.
	Set an iron post, 30 ins. long, 2½ ins. diam., 24 ins. in the ground, with brass cap mkd.
	T 17 S R 1 W ¼ S 15 | S 14 1973
	from which
	A lone juniper, 14 ins. diam., bears N. 70¼° W., 60 lks. dist., mkd. ¼ S 15 BT.
	Set a steel fence post alongside the iron post.

106

Dependent Resurvey of the Subdivisional Lines,
T. 17 S., R. 1 W., Salt Lake Meridian, Utah

CHAINS	
	Asc. gentle SW slope.
51.50	Wash in mouth of small draw, drains S. 66° W.; asc. SE slope, enter hills.
60.165	Point for the N. 1/16 sec. cor. of secs. 14 and 15, at proportionate distance. Set an iron post, 30 ins. long, 2½ ins. diam., 24 ins. in the ground, with brass cap mkd. T 17 S R 1 W N 1/16 S 15| S 14 1973 Set a steel fence post alongside the iron post.
	Asc. SE slope, enter scattered timber.
71.70	Crest of low ridge, bears NE and SW; thence over brush covered flat.
80.22	Point for the cor. of secs. 10, 11, 14 and 15, at proportionate distance. There is no evidence of the original corner. Set an iron post, 30 ins. long, 2½ ins. diam., 24 ins. in the ground, with brass cap mkd. T 17 S R 1 W S 10| S 11 S 15| S 14 1973 Set a steel fence post alongside the iron post.
	From the cor. of secs. 11, 12, 13 and 14. S. 88°12' W., bet. secs. 11 and 14. Over nearly level land, covered with grass; desc. gentle W slope, along fence line.
32.50	Fence corner, fence bears North, South and N. 88°12' E.
40.48	Point for the ¼ sec. cor. of secs. 11 and 14, at proportionate distance. There is no evidence of the original corner. Set an iron post, 30 ins. long, 2½ ins. diam., 24 ins. in the ground, with brass cap mkd. T 17 S R 1 W ¼ S 11 S 14 1973 Set a steel fence post alongside the iron post.
	Continue over pasture land.
2.00	Center of wash, 6 ft. deep, 90 lks. wide, drains S. 40° W. from N. 86° E.
46.00	Fence, bears N. 12° E. and S. 12° W.
47.20	Wash, 10 ft. deep, 80 lks. wide, drains S.

☆ U.S. Government Printing Office: 1974-781-742/382 Region 8

CHAINS	
48.70	Graded gravel road, bears North and South; asc. E slope covered with scattered juniper, enter hills.
57.70	Low ridge, bears North and South; desc. W slope.
60.72	Point for the W. 1/16 sec. cor. of secs. 11 and 14, at proportionate distance. Set an iron post, 30 ins. long, 2½ ins. diam., 24 ins. in the ground, with brass cap mkd. T 17 S R 1 W W 1/16 S 11 / S 14 1973 Set a steel fence post alongside the iron post.
66.60	Small draw, drains S. 15° W.; asc. E slope.
71.70	Low ridge, bears N and SW; desc. gentle W slope.
80.96	The cor. of secs. 10, 11, 14 and 15.
	N. 0°45' W., bet. secs. 10 and 11. Over mountainous land; along brush covered W slope of small flat.
15.10	Slope changes; desc. NW slope in small draw.
21.10	Fence, bears East and West.
35.50	Wash in bottom of draw, which drains SW irregularly; asc. SE slope.
36.70	Bulldozed road, bears N. 38° E. and S. 38° W.
40.11	Point for the ¼ sec. cor. of secs. 10 and 11, at proportionate distance. There is no remaining evidence of the original corner. Set an iron post, 30 ins. long, 2½ ins. diam., 24 ins. in the ground, with brass cap mkd. T 17 S R 1 W ¼ S 10 | S 11 1973 Raise a mound of stone, 3 ft. base, 2 ft. high, W of cor. Set a steel fence post alongside the iron post. Asc. SE slope, in draw.
62.00	Ridge, bears NE and S. 25° W.; desc. NW slope.
75.70	Draw, drains S. 40° W.; asc. SE slope.
80.22	The cor. of secs. 2, 3, 10 and 11, monumented with a limestone, 7 x 14 x 20 ins., firmly set and plainly mkd. 5 notches on S and 2 notches on E face. At the corner point

108

Dependent Resurvey of the Subdivisional Lines,
T. 17 S., R. 1 W., Salt Lake Meridian, Utah

CHAINS	
	Set an iron post, 30 ins. long, 2½ ins. diam., 24 ins. in the ground, with brass cap mkd. T 17 S T 1 W S 3 | S 2 S 10 | S 11 1973 Deposit the marked stone alongside the iron post. Raise a mound of stone, 2 ft. base, 2 ft. high, W of cor.
	(Restoring the survey executed by Chas. Mogo in 1856 and the 1898 resurvey by S. P. Stewart and A. J. Stewart Jr.)
	From the cor. of secs. 1, 2, 11 and 12.
	S. 88°04' W., bet. secs. 2 and 11.
	Over pasture land, covered with grass; along fence line.
5.50	Wash, 5 ft. deep, 30 lks. wide, drains S.
22.90	Fence cor., fences bear N. 38°30' E. and N. 88°04' E.
23.20	Graded dirt road, bears N. 38°30' E. and S. 38°30' W.; asc. gentle E slope.
31.00	Lambing corrals shed of Barton Sheep Co.
39.90	Point for the ¼ sec. cor. of secs. 2 and 11, at proportionate distance. There is no remaining evidence of the original corner. Set an iron post, 30 ins. long, 2½ ins. diam., 24 ins. in the ground, with brass cap mkd. T 17 S R 1 W ¼ S 2 S 11 1973 Set a steel fence post alongside the iron post. Asc. E slope.
41.90	Trail road, bears N. 20° W. and S; asc. SE slope, enter hills.
61.00	Wide ridge, bears North and South; desc. W slope.
69.60	Small draw, drains S. 45° W.; asc. SE slope.
75.00	Spur, slopes S. 40° W.; desc. SW slope.
78.60	Wash in draw, drains S; asc. E slope.
79.80	The cor. of secs. 2, 3, 10 and 11.
	N. 0°09' W., bet. secs. 2 and 3.

☆ U.S. Government Printing Office: 1974-781-742/382 Region 8

CHAINS	
	Over mountainous land, covered with timber; asc. along E slope, in draw.
5.60	Wash in bottom of draw, drains S. 10° E.; asc. along W slope in draw.
17.20	Same draw, drains S. 10° W. from NE; asc. SE slope.
25.00	Ridge, bears NE and SW irregularly; desc. NW slope.
36.10	Wash in draw, drains S. 55° W.; asc. S slope.
36.70	Dirt road, bears S. 55° W. and N. 55° E. irregularly; asc. gentle S slope.
42.33	The ¼ sec. cor. of secs. 2 and 3, monumented with a sandstone, firmly set and plainly mkd. ¼, from which
	A cedar stump, 9 ins. diam., bears N. 88° E., 7 lks. dist., mkd. ¼ S BT.
	At the corner point
	Set an iron post, 30 ins. long, 2½ ins. diam., 24 ins. in the ground, with brass cap mkd.
	T 17 S R 1 W ¼ S 3 | S 2 1973
	Deposit the marked stone alongside the iron post.
	Set a steel fence post alongside iron post.
	N. 0°44' W., beginning new measurement.
	Asc. irregular S slope, through timber.
16.50	Ridge, bears N. 51° E. and S. 51° W.; desc. NW slope.
32.10	Draw, drains S. 55° W.; asc. SE slope.
36.76	The closing cor. of secs. 2 and 3, on the N. bdy. of the Tp., monumented with a sandstone, 4 x 12 x 16 ins., firmly set and mkd. 2 notches on E and 4 notches on W edges, CC on S face, from which
	A cedar, 14 ins. diam., bears S. 81° E., 31 lks. dist., mkd. T17S R1W S2 BT.
	A cedar, 12 ins. diam., bears S. 12° W., 26 lks. dist., mkd. T17S R1W S3 BT.
	At the corner point
	Set an iron post, 30 ins. long, 2½ ins. diam., 20 ins. in the ground, in a collar of stone, with brass cap mkd.
	T 16 S R 1 W S 34 S 3 | S 2 C|C T 17 S R 1 W 1973
	Deposit the marked stone alongside iron post.

110

Dependent Resurvey of the Subdivisional Lines,
T. 17 S., R. 1 W., Salt Lake Meridian, Utah

CHAINS	
	From this cor., the cor. of secs. 34 and 35, T. 16 S., R. 1 W., bears S. 89°54' E., 12.35 chs. dist., set, mkd. and witnessed as described in the field notes of the concurrent resurvey of the S. bdy. of T. 16 S., R. 1 W. From the same point, the S. ¼ sec. cor. of sec. 34, T. 16 S., R. 1 W., bears N. 89°54' W., 26.28 chs. dist., set, mkd. and witnessed as described in the field notes of the concurrent resurvey of the S. bdy. of T. 16 S., R. 1 W.
	Point for the N. ¼ sec. cor. of sec. 2, on the N. bdy. of the Tp., and midpoint bet. the closing cor. of sec. 1 and 2, and the closing cor. of secs. 2 and 3, T. 17 S., R. 1 W. Set an iron post, 30 ins. long, 2½ ins. diam., 24 ins. in the ground, with brass cap mkd. T 16 S R 1 W ¼ S 2 T 17 S R 1 W 1973 Raise a mound of stone, 3 ft. base, 3 ft. high, S of cor. From this cor., the S. ¼ sec. cor. of sec. 35, T. 16 S., R. 1 W., bears N. 89°52' E., 12.26 chs. dist., set, mkd. and witnessed as described in the field notes of the concurrent resurvey of the S. bdy. of T. 16 S., R. 1 W.
	Reestablishment of the survey executed by Chas. Mogo in 1856. From the cor. of secs. 3, 4, 33 and 34, on the S. bdy. of the Tp., previously described. N. 1°55' W., bet. secs. 33 and 34. Over rolling land, covered with brush; along gentle E slope, along fence line.
20.00	Leave fence line, which bears NE.
33.50	Wash, 2 ft. deep, 20 lks. wide, drains E.
40.19	Point for the ¼ sec. cor. of secs. 33 and 34, at midpoint. There is no remaining evidence of the original cor. Set an iron post, 30 ins. long, 2½ ins. diam., 24 ins. in the ground, with brass cap mkd. T 17 S R 1 W ¼ S 33 | S 34 1973 Set a steel fence post alongside the iron post. Continue along gentle E slope.

CHAINS	
42.70	S end of fence; thence along fence line.
49.80	Small wash, drains E.
66.20	Small wash, drains E.
75.50	Small wash, drains E.
80.38	The cor. of secs. 27, 28, 33 and 34, monumented with a limestone, 8 x 8 x 16 ins., firmly set and mkd. 1 notch on S and 3 notches on E edges. At the corner point Set an iron post, 30 ins. long, 2½ ins. diam., 24 ins. in the ground, in a collar of stone, with brass cap mkd. T 17 S R 1 W S 28 | S 27 S 33 | S 34 1973 Deposit the marked stone alongside the iron post. Cor. is located 5 lks. E of fence, which bears N. 2°00' W., and S. 2°00' E.
	From the cor. of secs. 26, 27, 34 and 35. S. 88°16' W., bet. secs. 27 and 34. Over nearly level desert land; desc. gentle W slope.
18.80	Present water line of Sevier Bridge Reservoir, bears N. 67° W. and S. 67° E.; thence over water.
39.81	Calculated point for the ¼ sec. cor. of secs. 27 and 34, not monumented.
68.10	Present water line on W shore of the Sevier Bridge Reservoir, bears N. 40° W. and S. 40° E.; asc. gentle E slope.
70.30	Trail road, bears N. 25° W. and S. 25° E.
79.62	The cor. of secs. 27, 28, 33 and 34.
	N. 1°59' W., bet. secs. 27 and 28. Over rolling land, covered with brush; desc. gentle NE slope, along fence line.
6.30	Present water line on W shore of Sevier Bridge Reservoir, bears N. 51° W. and S. 51° E.; fence line extends on out into water. Thence over water.
40.15	Calculated point for the ¼ sec. cor. of secs. 27 and 28, at midpoint, not monumented.
64.30	Present water line on the E shore of the Sevier Bridge Reservoir, bears N. 52° W. and S. 52° E.; asc. gentle SW slope.
80.30	The cor. of secs. 21, 22, 27 and 28, monumented with a sandstone, 8 x 12 x 15 ins., in small mound of stone, mkd. 2 notches on S and 3 notches on E edges.

CHAINS	
	At the corner point Set an iron post, 30 ins. long, 2½ ins. diam., 24 ins. in the ground, in a collar of stone, with brass cap mkd. T 17 S R 1 W S 21 | S 22 S 28 | S 27 1973 Deposit the marked stone alongside iron post.
	From the cor. of secs. 22, 23, 26 and 27. S. 88°23' W., bet. secs. 22 and 27. Over nearly level pasture land, draining SW; along S side of fence.
40.06	The ¼ sec. cor. of secs. 22 and 27, determined longitudinally by proportionate distance, and latitudinally by fence line, which bears N. 88°40' E. and S. 87°51' W. At the corner point Set an iron post, 30 ins. long, 2½ ins. diam., 24 ins. in the ground, with brass cap mkd. T 17 S R 1 W ¼ S 22 S 27 1973
	S. 87°51' W., beginning new measurement. Desc. SW slope, along fence.
1.20	Wash, 3 ft. deep, 20 lks. wide, drains S. 20° W., enter brush covered land.
19.30	Wash, 5 ft. deep, 40 lks. wide, drains S. 20° W.
32.65	Wash, 5 ft. deep, 30 lks. wide, drains S irregularly, leave old fence line, which ends.
40.06	The cor. of secs. 21, 22, 27 and 28.
	N. 1°49' W., bet. secs. 21 and 22. Over valley land, covered with brush; asc. gentle S slope.
0.86	Dirt road, bears N. 30° E. and curves S. 80° W.; asc. gentle SE slope, enter low hills.
18.56	Power line, bears N. 24°40' E. and S. 24°40' W.
19.955	Point for the S. 1/16 sec. cor. of secs. 21 and 22, at midpoint. Set an iron post, 30 ins. long, 2½ ins. diam., 24 ins. in the ground, with brass cap mkd.

☆ U.S. Government Printing Office: 1974-781-742/382 Region 8

CHAINS	
	T 17 S R 1 W S 1/16 S 21 | S 22 1973
	Set a steel fence post alongside the iron post.
	Asc. gentle SE slope.
27.70	Top of low hill; desc. along gentle E slope.
39.91	Point for the ¼ sec. cor. of secs. 21 and 22, at midpoint. There is no remaining evidence of the original corner.
	Set an iron post, 30 ins. long, 2½ ins. diam., 24 ins. in the ground, with brass cap mkd.
	T 17 S R 1 W ¼ S 21 | S 22 1973
	Set a steel fence post alongside the iron post.
	Continue along gentle brush covered E slope.
57.64	Power line, bears N. 13°30' W. and S. 13°30' E.; desc. gentle NE slope. Old dirt trail road along power line.
79.82	The corner of secs. 15, 16, 21 and 22, monumented with a sandstone, 6 x 6 x 10 ins., set in a mound of stone, 2 dim grooves on E face only legible mks. This is the only evidence of the position of the original corner.
	At the corner point
	Set an iron post, 30 ins. long, 2½ ins. diam., 20 ins. in the ground, in a collar of stone, with brass cap mkd.
	T 17 S R 1 W S 16 | S 15 S 21 | S 22 1973
	Deposit the marked stone alongside the iron post.
	Set a steel fence post alongside the iron post.
	From the cor. of secs. 14, 15, 22 and 23.
	S. 87°48' W., bet. secs. 15 and 22.
	Over brush covered valley land, draining S.
4.30	Wash, 10 ft. deep, 30 lks. wide, drains S. 60° W.
10.00	Small wash, drains S.
15.95	Graded gravel road, bears N. 32° E. and S. 32° W.
18.92	Power line, bears N. 28°10' W. and S. 28°10' E.
20.185	Point for the E. 1/16 sec. cor. of secs. 15 and 22, at midpoint.

114

Dependent Resurvey of the Subdivisional Lines,
T. 17 S., R. 1 W., Salt Lake Meridian, Utah

CHAINS	
	Set an iron post, 30 ins. long, 2½ ins. diam., 24 ins. in the ground, with brass cap mkd. T 17 S R 1 W E 1/16 S 15 / S 22 1973 Set a steel fence post alongside the iron post.
22.00	S. edge of small gravel pit; asc. E slope of small spur.
30.00	Crest low spur, slopes S; desc. gentle W slope.
32.21	Highway right of way fence, bears N. 28°00' W. and S. 28°00' E.
34.44	State highway No. 28, bears N. 28°00' W. and S. 28°00' E.
36.10	Highway right of way fence, bears N. 28°00' W. and S. 28°00' E.
40.37	Point for the ¼ sec. cor. of secs. 15 and 22, at proportionate distance. There is no remaining evidence of the original corner. Set an iron post, 30 ins. long, 2½ ins. diam., 24 ins. in the ground, in a collar of stone, with brass cap mkd. T 17 S R 1 W ¼ S 15 / S 22 1973 Set a steel fence post alongside the iron post. Desc. gentle W slope.
2.20	Old state highway, bears N. 10° W. and curves SE.
60.555	Point for the W. 1/16 sec. cor. of secs. 15 and 22, at midpoint. Set an iron post, 30 ins. long, 2½ ins. diam., 24 ins. in the ground, with brass cap mkd. T 17 S R 1 W W 1/16 S 15 / S 22 1973 Set a steel fence post alongside the iron post. Asc. gentle E slope, covered with sagebrush.
80.74	The cor. of secs. 15, 16, 21 and 22.
	N. 1°48' W., bet. secs. 15 and 16. Over rolling valley land, covered with tall sagebrush.
20.09	Point for the S. 1/16 sec. cor. of secs. 15 and 16, at midpoint. Set an iron post, 30 ins. long, 2½ ins diam., 24 ins. in the ground, with brass cap mkd.

* U.S. Government Printing Office: 1974-781-742/382 Region 8

Dependent Resurvey of the Subdivisional Lines,
T. 17 S., R. 1 W., Salt Lake Meridian, Utah

CHAINS	
	T 17 S R 1 W S 1/16 S 16 | S 15 1973
	Set a steel fence post alongside the iron post.
40.18	Point for the ¼ sec. cor. of secs. 15 and 16, at midpoint. There is no remaining evidence of the original corner.
	Set an iron post, 30 ins. long, 2½ ins. diam., 24 ins. in the ground, with brass cap mkd.
	T 17 S R 1 W ¼ S 16 | S 15 1973
	Set a steel fence post alongside the iron post.
	Continue over rolling land.
40.30	Bulldozed dirt road, bears East and West.
40.39	Fence, bears East and West.
51.00	Begin ascent of SW slope of small hill.
73.00	Crest of ascent, on W side of hill; desc. gentle NW slope.
80.36	The cor. of secs. 9, 10, 15 and 16, determined by old cedar post with survey lath lying around. This position is harmoniously related to existing original cors., has long been recognized as the cor. by adjacent landowners, and is accepted as the best available evidence of the original cor. position.
	At the corner point
	Set an iron post, 30 ins. long, 2½ ins. diam., 24 ins. in the ground, with brass cap mkd.
	T 17 S R 1 W S 9 | S 10 S 16 | S 15 1973
	Set an old cedar post, 12 ins. diam., 6 ft. high, alongside the iron post.
	From the cor. of secs. 10, 11, 14 and 15.
	S. 87°55' W., bet. secs. 10 and 15.
	Over mountainous land, across small brush covered flat.
7.50	Crest of descent, bears North and South; desc. W slope of hill.
30.00	Wash in small draw, drains S. 20° W.; desc. gentle W slope.
35.00	Old trail road, bears SW and SE.
40.37	Point for the ¼ sec. cor. of secs. 10 and 15, at midpoint. There is no remaining evidence of the original corner.

116

Dependent Resurvey of the Subdivisional Lines,
T. 17 S., R. 1 W., Salt Lake Meridian, Utah

CHAINS	
	Set an iron post, 30 ins. long, 2½ ins. diam., 24 ins. in the ground, in a collar of stone, with brass cap mkd. T 17 S R 1 W ¼ S 10 / S 15 1973 Set a steel fence post alongside the iron post. Desc. W slope.
46.40	Fence, bears N. 22°30' E. and S. 22°30' W.
58.58	Power line, bears N. 28°30' W. and S. 28°30' E.
62.60	Old highway, bears N. 15°00' W and S. 15°00' E.
66.10	Rise, bears North and South irregularly.
73.80	Highway right of way fence, bears N. 28°00' W. and S. 28°00' E.
75.48	State highway No. 28, bears N. 28°00' W. and S. 28°00' E.
77.17	Highway right of way fence, bears N. 28°00' W. and S. 28°00' E.
80.74	The cor. of secs. 9, 10, 15 and 16.
	N. 0°28' W., bet. secs. 9 and 10. Over brush covered land, in valley bottom.
5.10	Dirt road, bears N. 80° E. and S. 80° W.
6.96	Highway right of way fence, bears N. 28°00' W. and S. 28°00' E.
10.23	State highway No. 28, bears N. 28°00' W. and S. 28°00' E.
13.59	Highway right of way fence, bears N. 28°00' W. and S. 28°00' E.
20.31	Point for the S. 1/16 sec. cor. of secs. 9 and 10, at midpoint. Set an iron post, 30 ins. long, 2½ ins. diam., 24 ins. in the ground, with brass cap mkd. T 17 S R 1 W S 1/16 S 9 | S 10 1973 Set a steel fence post alongside the iron post. Asc. gentle SW slope.
29.50	Fence, bears N. 62°30' E. and S. 62°30' W.
30.00	Old state highway, bears N. 38°50' W. and S. 38°50' E.
33.41	Power line, bears N. 42°40' W. and S. 42°40' E.
40.62	Point for the ¼ sec. cor. of secs. 9 and 10, at midpoint. There is no remaining evidence of the original corner.

CHAINS	
	Set an iron post, 30 ins. long, 2½ ins. diam., 15 ins. in the ground to bedrock, in a mound of stone, 3 ft. base to top, with brass cap mkd. T 16 S R 1 W ¼ S 9| S 10 1973 Set a steel fence post alongside the iron post. Asc. gentle SW slope.
65.50	Enter low hills, covered with scrub juniper and pinon.
72.40	Dirt road, bears East and West.
81.24.	The corner of secs. 3, 4, 9 and 10, monumented with a sandstone, 6 x 14 x 15 ins., firmly set and mkd. 3 notches on E and 5 notches on S edges, from which A juniper, 8 ins. diam., bears S. 75°45' E., 73 lks. dist., mkd. T17S R1W S10 BT. At the corner point Set an iron post, 30 ins. long, 2½ ins. diam., 24 ins. in the ground, with brass cap mkd. T 17 S R 1 W S 4| S 3 S 9| S 10 1973 Deposit the marked stone alongside the iron post. Raise a mound of stone, 3 ft. base, 2 ft. high, W of cor.
	Reestablishment of the survey executed by Chas. Mogo in 1856 and the survey and resurvey executed by S. P. Stewart and A. J. Stewart Jr., in 1898
	From the cor. of secs. 2, 3, 10 and 11. S. 88°31' W., bet. secs. 3 and 10. Over mountainous land, through scattered juniper; asc. SE slope.
5.00	Spur, slopes S. 15° W.; desc. W slope.
20.06	Point for the E. 1/16 sec. cor. of secs. 3 and 10, at midpoint. Set an iron post, 30 ins. long, 2½ ins. diam., 24 ins. in the ground, with brass cap mkd. T 17 S R 1 W E 1/16 S 3 / S 10 1973 Set a steel fence post alongside the iron post.

118

Dependent Resurvey of the Subdivisional Lines,
T. 17 S., R. 1 W., Salt Lake Meridian, Utah

CHAINS	
	Raise a mound of stone, 2 ft. base, 2 ft. high, N of cor.
25.00	Base of steep descent, bears North and South; desc. gentle W. slope, in valley.
37.90	Dirt road, bears N. 12° E. and S. 12° W.
40.12	The ¼ sec. cor. of secs. 3 and 10, monumented with a gray limestone, 6 x 10 x 14 ins., firmly set, with top broken off, part of ¼ still legible.
	At the corner point
	Set an iron post, 30 ins. long, 2½ ins. diam., 24 ins. in the ground, with brass cap mkd.
	T 17 S R 1 W ¼ S 3 / S 10 1973
	Deposit the marked stone alongside the iron post.
	Set steel fence post alongside the iron post.
	Raise a mound of stone, 2 ft. base, 2 ft. high, N of cor.
	S. 88°45' W., beginning new measurement.
	Asc. along gentle S slope.
2.80	Dirt road, bears S. 85° W. and N. 85° E., about 5.00 chs. to intersection.
10.00	Base of hills, bears NE and SW; asc. along S slope, enter scattered timber.
20.14	Point for the W. 1/16 sec. cor. of secs. 3 and 10, at midpoint.
	Set an iron post, 30 ins. long, 2½ ins. diam., 24 ins. in the ground, with brass cap mkd.
	T 17 S R 1 W E 1/16 S 3 / S 10 1973
	Set a steel fence post alongside the iron post.
	Raise a mound of stone, 2 ft. base, 2 ft. high, N of cor.
32.00	Slope changes; desc. SW slope.
40.28	The cor. of secs. 3, 4, 9 and 10.
	N. 0°03' E., bet. secs. 3 and 4.
	Over mountainous land, covered with timber; along W slope.
3.00	Wash in small draw, drains S. 28° W.; asc. SE slope.

* U.S. Government Printing Office: 1974-781-742/382 Region 8

CHAINS	
9.00	Spur, slopes SW; desc. NW slope.
14.50	Draw, drains S. 62° W.; asc SE slope.
28.00	Ridge, bears NE and SW; desc. broken NW slope.
39.61	The ¼ sec. cor. of secs. 3 and 4, monumented with a sandstone, 4 x 8 x 14 ins., firmly set and plainly mkd. ¼, from which A cedar, 10 ins. diam., bears N. 74° E., 28 lks. dist., mkd. ¼ S BT. A cedar, 10 ins. diam., bears S. 8½° W., 35 lks. dist., mkd. ¼ S BT. At the corner point Set an iron post, 30 ins. long, 2½ ins. diam., 6 ins. in the ground to bedrock, in a mound of stone, 4 ft. base to top, with brass cap mkd. T 17 S R 1 W ¼ S 4| S 3 1973 Deposit the marked stone in mound next to iron post.
	———————————
	N. 0°27' E., beginning new measurement. Desc. NW slope in small hollow.
2.10	Small wash, drains SW; asc. S slope.
4.30	Low spur, slopes E; desc. N slope.
7.50	Draw, drains W; asc. S slope.
12.90	Crest of steep ascent, thence along W slope, on top of small ridge.
20.54	Point for the N. 1/16 sec. cor. of secs. 3 and 4, at proportionate distance. Set an iron post, 30 ins. long, 2½ ins. diam., on solid rock, in a mound of stone, 4 ft. base to top, with brass cap mkd. T 17 S R 1 W N 1/16 S 4| S 3 1973 Set a steel fence post alongside iron post. Continue over ridge top.
24.90	Crest of steep descent, bears S. 10° E. and N. 40° W.; desc. NE slope.
31.00	Base of steep descent, bears NW and SE irregularly; desc. gentle N slope.
41.28	The closing cor. of secs. 3 and 4, on the N. bdy. of the Tp., monumented with a sandstone, 8 x 10 x 14 ins.,

CHAINS

firmly set and mkd. 3 notches on E and W edges, CC on S face, from which

A cedar, 4 ins. diam., bears S. 27¼° W., 70 lks. dist., mkd. T17S R1W S4 BT.

At the corner point

Set an iron post, 30 ins. long, 2½ ins. diam., 24 ins. in the ground, with brass cap mkd.

T 16 S R 1 W
S 34
S 4 | S 3
C | C
T 17 S R 1 W
1973

Deposit the marked stone alongside the iron post.

Set a steel fence post alongside iron post.

Raise a mound of stone, 2 ft. base, 2 ft. high, S of cor.

From this cor., the closing cor. of secs. 33 and 34, T. 16 S., R. 1 W., bears S. 88°52' W., 4.09 chs. dist., set, mkd. and witnessed as described in the field notes of the concurrent resurvey of the subdivision of T. 16 S., R. 1 W.

From this same cor., the original cor. of secs. 3, 4, 33, and 34, on the N. bdy. of the Tp., (1856 survey) now an angle point, bears N. 88°52' E., 13.44 chs. dist., set, mkd. and witnessed as described in the field notes of the concurrent resurvey of the S. bdy. of T. 16 S., R. 1 W.

Point for the N. ¼ sec. cor. of sec. 3, T. 17 S., R. 1 W., is on the N. bdy. of the Tp., and midpoint bet. the closing cor. of secs. 2 and 3, and the closing cor. of secs. 3 and 4, T. 17 S., R. 1 W.

Set an iron post, 30 ins. long, 2½ ins. diam., 6 ins. in the ground to bedrock, in a mound of stone, 5 ft. base to top, with brass cap mkd.

¼ S 3
T 17 S R 1 W
1974

From this cor., the S. ¼ sec. cor. of sec. 34, T. 16 S., R. 1 W., bears S. 89°59' E., 13.32 chs. dist., set, mkd. and witnessed as described in the field notes of the concurrent resurvey of the S. bdy. of T. 16 S., R. 1 W.

Point for the E. 1/16 sec. cor. of sec. 3, on the N. bdy. of the Tp., and midpoint bet. the N. ¼ sec. cor. of sec. 3 and the closing cor. of secs. 2 and 3, T. 17 S., R. 1 W.

Set an iron post, 30 ins. long, 2½ ins. diam., 12 ins. in the ground to bedrock, in a mound of stone, 3½ ft. base to top, with brass cap mkd.

* U.S. Government Printing Office: 1974-781-742/382 Region 8

Dependent Resurvey of the Subdivisional Lines,
T. 17 S., R. 1 W., Salt Lake Meridian, Utah

CHAINS	
	E 1/16 S 3 T 17 S R 1 W 1973 From this cor., the S. ¼ sec. cor. of sec. 34, T. 16 S., R. 1 W., bears N. 89°54' W., 6.48 chs. dist., set, mkd. and witnessed as described in the concurrent resurvey of the S. bdy. of T. 16 S., R. 1 W.
	Point for the W. 1/16 sec. cor. of sec. 3, on the N. bdy. of the Tp., and midpoint bet. the N. ¼ sec. cor. of sec. 3, and the closing cor. of secs. 3 and 4, T. 17 S., R. 1 W. Set an iron post, 30 ins. long, 2½ ins. diam., 24 ins. in the ground, with brass cap mkd. W 1/16 S 3 T 17 S R 1 W 1973 Set a steel fence post alongside iron post. From this cor., the angle point for the original cor. of secs. 3, 4, 33 and 34, on the N. bdy. of the Tp., bears N. 89°59' W., 6.36 chs. dist., set, mkd. and witnessed as described in the field notes of the concurrent resurvey of the S. bdy. of T. 16 S., R. 1 W.
	(Restoring the survey executed by Chas. Mogo in 1856 and the 1898 resurvey by S. P. Stewart and A. J. Stewart Jr.) From the cor. of secs. 4, 5, 32 and 33, on the S. bdy. of the Tp., previously described. N. 1°35' W., bet. secs. 32 and 33. Over mountainous land, through juniper and pinon.
0.30	Wash in bottom of draw, drains N. 80° E.; asc. S slope.
6.00	Spur, slopes S. 60° E.; thence along E slope of high bench.
21.50	Jeep trail, bears N. 85° W. and S. 85° E.
30.70	Wash in small draw, drains N. 85° E.
33.80	Jeep trail, bears N. 83° E. and S. 83° W.
40.00	The ¼ sec. cor. of secs. 32 and 33, monumented with a limestone, 12 x 16 x 26 ins., firmly set and mkd. ¼. Mound of stone W of cor. At the corner point Set an iron post, 30 ins. long, 2½ ins. diam., 24 ins. in the ground, with brass cap mkd.

CHAINS	
13.20	Draw, drains E; continue along broken E slope.
36.50	Ridge, bears N. 70° E. and S. 70° W.; desc. NW slope.
40.05	The cor. of secs. 20, 21, 28 and 29, monumented with a limestone, 10 x 14 x 20 ins., firmly set and mkd. 2 notches on S and 4 notches on E edges. Mound of stone W of cor., from which A dead cedar, 9 ins. diam., bears N. 11½° E., 18 lks. dist., mkd. BT. A cedar, 6 ins. diam., bears N. 28° W., 108 lks. dist., mkd. T17S R1W S20 BT. At the corner point Set an iron post, 30 ins. long, 2½ ins. diam., 24 ins. in the ground, with brass cap mkd. T 17 S R 1 W S 20 | S 21 S 29 | S 28 1973 Deposit the marked stone alongside the iron post. Set a steel fence post alongside the iron post.
	(Reestablishment of the 1856 survey by Chas. Mogo) From the cor. of secs. 21, 22, 27 and 28. S. 88°27' W., bet. secs. 21 and 28. Over valley land, draining S; asc. gentle SE slope.
1.20	Dirt road, bears N. 30° E. and forks S and S. 70° W.
9.23	Power line, bears N. 24°40' E. and S. 24°40' W.
13.00	Low spur, slopes S; desc. gentle SW slope.
17.70	Present water line, on E shore of Sevier Bridge Reservoir, bears N. 35° W. and S. 35° E.; thence over water.
35.00	Present water line, on W shore of Sevier Bridge Reservoir, bears South and N. 80° E., in cove; asc. E slope.
39.30	Wash, 5 ft. deep, 30 lks. wide, drains N. 80° E. from SW; asc. E slope.
40.15	The ¼ sec. cor. of secs. 21 and 28, monumented with a limestone, 10 x 10 x 20 ins., firmly set and mkd. ¼. Mound of stone N of cor. At the corner point Set an iron post, 30 ins. long, 2½ ins. diam., 24 ins. in the ground, with brass cap mkd. T 17 S R 1 W ¼ S 21 S 28 1973

☆ U.S. Government Printing Office: 1974-781-742/382 Region 8

CHAINS	
	Deposit the marked stone alongside the iron post.
	Set a cedar post, 6 ins. diam., 5 ft. high, alongside iron post.
	S. 88°39' W., beginning new measurement.
	Asc. E slope, covered with brush.
29.00	Top of ascent; thence across small bench.
36.50	E side of draw, bears NE and SW; desc. NW slopel
39.20	Draw, drains N; asc. E slope in draw.
40.17	The cor. of secs. 20, 21, 28 and 29.
	(Reestablishment of the survey executed by Chas. Mogo in 1856 and the 1898 resurvey by S. P. Stewart and A. J. Stewart Jr.)
	N. 1°43' W., bet. secs. 20 and 21.
	Over mountainous land; desc. N slope.
9.60	Wash in draw, drains N. 80° E.; asc. SE slope.
22.50	Spur, slopes NE also jeep trail, bears N. 50° E. and S. 50° W.; desc. NE slope.
35.00	Bottom of draw, which drains N. 10° E.; thence along E slope in draw.
40.09	The ¼ sec. cor. of secs. 20 and 21, monumented with a mound of weathered stone, no legible mks., bearing trees have also been removed. This is the best available evidence of the position of the original corner.
	At the corner point
	Set an iron post, 30 ins. long, 2½ ins. diam., 24 ins. in the ground, with brass cap mkd.
	T 17 S R 1 W ¼ S 20 | S 21 1973
	Raise a mound of stone, 2 ft. base, 2 ft. high, W of cor.
	Set a steel fence post alongside the iron post.
	N. 1°24' W., beginning new measurement.
	Note: Since the 4th meridional line was reestablished as a sectional guide meridian, in 1898, the bearing of this line, for the next 2½ miles, was determined by a direct tie to the cor. of secs. 4, 5, 8 and 9, on the N shore of the Sevier Bridge Reservoir.

126

Dependent Resurvey of the Subdivisional Lines,
T. 17 S., R. 1 W., Salt Lake Meridian, Utah

CHAINS	
	Over series of small spur, slopes E.
7.60	Spur, slopes N. 40° E.; desc. general NE slope, to reservoir.
16.30	Wash, 5 ft. deep, 30 lks. wide, drains E from SW.
20.11	Point for the N. 1/16 sec. cor. of secs. 20 and 21, at proportionate distance. Set an iron post, 30 ins. long, 2½ ins. diam., 24 ins. in the ground, with brass cap mkd. T 17 S R 1 W N 1/16 S 20| S 21 1973 Place collar of stone around iron post. Set a steel fence post alongside the iron post. Desc. gentle NE slope.
34.40	Trail road, bears N. 40° W. and S. 40° E.
36.20	Present water line on the W shore of the Sevier Bridge Reservoir, bears N. 40° W. and S. 40° E. irregularly; thence over water.
40.22	Calculated point for the cor. of secs. 16, 17, 20 and 21, at proportionate distance latitudinally. Not monumented.
	(Reestablishment of the 1856 survey by Chas. Mogo) From the cor. of secs. 15, 16, 21 and 22. S. 88°55' W., bet. secs. 16 and 21. Over rolling brush covered valley land.
4.60	Power line, bears N. 13°30' W. and S. 13°30' E.
39.97	Point for the ¼ sec. cor. of secs. 16 and 21, at proportionate distance. There is no remaining evidence of the original corner. Set an iron post, 30 ins. long, 2½ ins. diam., 24 ins. in the ground, in a collar of stone, with brass cap mkd. T 17 S R 1 W ¼ S 16 / S 21 1973 Set a steel fence post alongside the iron post. Desc. broken W slope.
52.50	Wash, 5 ft. deep, 30 lks. wide, drains S.
61.80	Present water line, on the E shore of the Sevier Bridge Reservoir, bears N. 41° W. and S. 41° E. irregularly; thence over water.

☆ U.S. Government Printing Office: 1974-781-742/382 Region 8

CHAINS	
79.94	Calculated point for the cor. of secs. 16, 17, 20 and 21.
	Reestablishment of the survey executed by Chas. Mogo in 1856 and the resurvey executed by S. P. Stewart and A. J. Stewart Jr., in 1898.
	N. 1°24' W., bet. secs. 16 and 17.
	Over water of Sevier Bridge Reservoir.
40.22	Point for the ¼ sec. cor. of secs. 16 and 17, at proportionate distance. Not monumented.
	Continue over water.
42.70	Present water line on the E shore of the Sevier Bridge Reservoir, bears N. 20° W. and S. 20° E.; thence over peninsula.
77.00	Present water line of Sevier Bridge Reservoir, bears East and N. 75° W.; thence over water.
80.44	Calculated point for the cor. of secs. 8, 9, 16 and 17, at proportionate distance, falls in water and is not monumented.
	(Reestablishment of the 1856 survey by Chas. Mogo)
	From the cor. of secs. 9, 10, 15 and 16.
	S. 89°01' W., bet. secs. 9 and 16.
	Over rolling brush covered valley land; desc. gentle W slope.
6.10	Dirt road, bears N. 46° E. and S. 46° W.
19.845	Point for the E. 1/16 sec. cor. of secs. 9 and 16, at proportionate distance.
	Set an iron post, 30 ins. long, 2½ ins. diam., 24 ins. in the ground, with brass cap mkd.
	T 17 S R 1 W E 1/16 S 9 / S 16 1973
	Set a steel fence post alongside the iron post.
21.20	Power line, bears N. 13°30' W. and S. 13°30' E.
38.00	Small draw, drains N. 20° W.; asc. E slope in draw.
39.69	Point for the ¼ sec. cor. of secs. 9 and 16, at proportionate distance. There is no remaining evidence of the original corner.
	Set an iron post, 30 ins. long, 2½ ins. diam., 24 ins. in the ground, with brass cap mkd.

128

Dependent Resurvey of the Subdivisional Lines,
T. 17 S., R. 1 W., Salt Lake Meridian, Utah

CHAINS	
	T 17 S R 1 W ¼ S 9 / S 16 1973
	Set a steel fence post alongside iron post.
	Asc. E slope in small draw.
44.50	Rise, bears N. 20° W. and S. 20° E.; desc. gentle W slope.
52.20	Present water line on the E shore of the Sevier Bridge Reservoir, bears N. 35° W. and S; thence over water.
79.38	Calculated point for the cor. of secs. 8, 9, 16 and 17.
	(Reestablishment of the survey executed by Chas. Mogo in 1856 and the 1898 resurvey by S. P. Stewart and A. J. Stewart Jr.)
	N. 1°24' W., bet. secs. 8 and 9.
	Over water of Sevier Bridge Reservoir.
40.24	Calculated point for the ¼ sec. cor. of secs. 8 and 9, at proportionate distance. Not monumented.
64.00	Present high water mark on the E shore of the Sevier Bridge Reservoir, bears N. 83° W. and S. 83° E.; asc. gentle S slope.
80.38	The cor. of secs. 4, 5, 8 and 9, monumented with a limestone, 10 x 10 x 14 ins., firmly set and mkd. 4 notches on E and 5 notches on S edges. Also mound of stone W of cor.
	At the corner point
	Set an iron post, 30 ins. long, 2½ ins. diam., 24 ins. in the ground, with brass cap mkd.
	T 17 S R 1 W S 5 | S 4 S 8 | S 9 1973
	Deposit the marked stone alongside the iron post.
	Set a steel fence post alongside the iron post.
	From the cor. of secs. 3, 4, 9 and 10.
	S. 88°25' W., bet. secs. 4 and 9.
	Over mountainous land, covered with juniper; desc. SW slope.
1.50	Small draw, drains S. 47° W.; thence along S slope.
10.00	Spur, slopes S.; desc. W slope.
17.30	Small draw, drains SW; asc. SE slope.

☆ U.S. Government Printing Office: 1974-781-742/382 Region 8

Dependent Resurvey of the Subdivisional Lines,
T. 17 S., R. 1 W., Salt Lake Meridian, Utah

CHAINS	
22.50	Spur, slopes S; desc. SW slope.
25.00	Small draw, drains S; asc. SE slope.
29.00	Spur, slopes S; desc. W slope.
34.65	Highway right of way fence, on curve from N to S. 28° E.
34.99	Power line, bears N. 2°10' W. and S. 2°10' E., 1.25 chs.; thence SE.
36.19	State highway No. 28, on curve from N to S. 28°00' E.; leave hills, enter valley land.
37.72	Highway right of way fence, on curve from N to S. 28° E.
39.74	Power line, bears N. 13°30' W. and S. 13°30' E.
40.29	The ¼ sec. cor. of secs. 4 and 9, monumented with a mound of stone. The original stone has been broken, but parts of ¼ can be found on some of the pieces. This position is also recognized by the Highway Dept. and adjacent land owners as the position of the original survey. At the corner point Set an iron post, 30 ins. long, 2½ ins. diam., 24 ins. in the ground, with brass cap mkd. T 17 S R 1 W ¼ S 4 / S 9 1973 Raise a mound of stone, 2 ft. base, 2 ft. high, N of cor. Set a steel fence post alongside the iron post.
	S. 88°29' W., beginning new measurement. Over rolling valley land, draining S.
23.10	Small wash, drains S.
40.40	The cor. of secs. 4, 5, 8 and 9.
	N. 1°14' W., bet. secs. 4 and 5. Over rolling valley land, covered with brush; asc. gentle S slope.
10.10	Dirt road, bears East and West.
17.30	Small rise, bears East and West; asc. along gentle SW slope.
41.79	The ¼ sec. cor. of secs. 4 and 5, monumented with a trachyte stone, 8 x 12 x 20 ins., firmly set and mkd. ¼. At the corner point Set an iron post, 30 ins. long, 2½ ins. diam., 12 ins. in the ground to bedrock , in a mound of stone, 3 ft. base to top, with brass cap mkd.

CHAINS	
	T 17 S R 1 W ¼ S 5 | S 4 1973 Deposit the marked stone in mound. Set 1 in. iron pipe, 4 ft. high, alongside the iron post.
	N. 1°46' W., beginning new measurement. Asc. gentle SW slope.
2.10	Trail road, bears NW and SE.
8.30	Dirt road, bears N. 48° W. and S. 48° E., about 1.50 chs. to junction.
33.90	Wash, 6 ft. deep, 50 lks. wide, drains S. 60° W.
39.10	The cor. of secs. 4, 5, 32 and 33, on the N. bdy. of the Tp., set, mkd. and witnessed as described in the field notes of the concurrent resurvey of the S. bdy. of T. 16 S., R. 1 W.
	(Reestablishment of the 1898 survey by S. P. Stewart and A. J. Stewart Jr.)
	From the cor. of secs. 31 and 32, on the S. bdy. of the Tp. N. 1°42' W., bet. secs. 31 and 32. Over mountainous land, through juniper and pinon; along E slope.
16.80	Wash in small ravine, drains E; asc. SE slope.
39.76	The E. ¼ sec. cor. of sec. 31, monumented with a limestone, 6 x 10 x 18 ins., firmly set and mkd. ¼, from which A cedar, 8 ins. diam., bears N. 80° E., 53 lks. dist., mkd. ¼ S BT. At the corner point Set an iron post, 30 ins. long, 2½ ins. diam., 15 ins. in the ground, to bedrock, with brass cap mkd. T 17 S R 1 W ¼| | S 31| 1973 Deposit the marked stone alongside the iron post. Place a collar of stone around iron post.
	N. 1°24' W., beginning new measurement.

CHAINS	
	Desc. NE slope.
0.55	The W. ¼ sec. cor. of sec. 32, hereinafter described.
19.00	Base of NE slope; thence along E slope, through heavy timber.
39.60	End of trail road, which bears N. 65° E.
40.10	The cor. of secs. 30 and 31, monumented with a limestone, 8 x 14 x 20 ins., firmly set, mkd. 1 notch on S and 5 notches on N edge. Mound of stone W of corner.
	At the corner point.
	Set an iron post, 30 ins. long, 2½ ins. diam., 24 ins. in the ground, with brass cap mkd.
	T 17 S R 1 W S 30 | S 32 S 31 | 1973
	Deposit the marked stone alongside the iron post.
	Set a steel fence post alongside the iron post.
	(Reestablishment of the survey executed by Chas. Mogo in 1856 and the 1898 resurvey by S. P. Stewart and A. J. Stewart Jr.)
	From the cor. of secs. 28, 29, 32 and 33.
	S. 88°07' W., bet. secs. 29 and 32.
	Over mountainous land, covered with juniper and pinon; asc. W slope.
5.00	Wide spur, slopes NE; desc. NW slope.
13.20	Wash in small draw, drains N. 50° E.; asc. SE slope.
26.00	Base steep ascent, bears North and SW; asc. E slope.
38.50	Top of steep ascent, bears North and South; asc. E slope, on high bench.
39.83	The ¼ sec. cor. of secs. 29 and 32, monumented with a limestone, 8 x 12 x 18 ins., firmly set, and mkd. ¼. Also mound of stone N of corner.
	At the corner point
	Set an iron post, 30 ins. long, 2½ ins. diam., 18 ins. in the ground to bedrock, in a mound of stone, 3 ft. base to top, with brass cap mkd.
	T 17 S R 1 W ¼ S 29 S 32 1973
	Deposit the marked stone in the mound.

CHAINS	
	Set a steel fence post alongside the iron post.
	N. 89°16' W., beginning new measurement.
	Asc. E slope of high bench.
26.00	Graded dirt road, bears N. 54° E. and S. 54° W.
37.00	Old trail road, bears N. 60° E. and S. 60° W.
39.90	The closing cor. of secs. 29 and 32, on the E. bdy. of sec. 30, monumented with a sandstone, 8 x 10 x 16 ins., firmly set, and mkd. 1 notch on S and 5 notches on E edges, CC on E face.
	At the corner point
	Set an iron post, 30 ins. long, 2½ ins. diam., 20 ins. in the ground, in a collar of stone, with brass cap mkd.
	T 17 S R 1 W S 30 | S 29 C | S 32 C 1973
	Deposit the marked stone alongside the iron post.
	From this cor., the cor. of secs. 30 and 31, bears S. 0°54' E., 0.76 chs. dist.
	Point for the W. ¼ sec. cor. of sec. 32, on the E. bdy. of sec. 31, and midpoint bet. the cor. of secs. 31 and 32, on the S. bdy. of the Tp. and the closing cor. of secs. 29 and 32.
	Set an iron post, 30 ins. long, 2½ ins. diam., 16 ins. in the ground to bedrock, in a mound of stone, 3 ft. base to top, with brass cap mkd.
	T 17 S R 1 W |¼ | |S 32 1973
	From this cor., the E. ¼ sec. cor. of sec. 31, bears S. 1°24' E., 0.55 chs. dist., hereinbefore described.
	Reestablishment of the survey executed by S. P. Stewart and A. J. Stewart Jr. in 1898.
	From the cor. of secs. 30 and 31.
	S. 89°31' W., bet. secs. 30 and 31.
	Over mountainous land, through juniper and pinon; asc. steep E slope.
33.60	High ridge, bears N. 28° E. and S. 28° W.; desc. steep NW slope.

☆ U.S. Government Printing Office: 1974-781-742/382 Region 8

Dependent Resurvey of the Subdivisional Lines,
T. 17 S., R. 1 W., Salt Lake Meridian, Utah

CHAINS	
39.45	Point for the ¼ sec. cor. of secs. 30 and 31, at proportionate distance. There is no remaining evidence of the original corner.
	Set an iron post, 30 ins. long, 2½ ins. diam., 20 ins. in the ground to bedrock, and in a collar of stone, with brass cap mkd.
	T 17 S R 1 W ¼ S 30 / S 31 1973
	Raise a mound of stone, 2 ft. base, 2 ft. high, N of cor.
	Desc. steep NW slope.
52.40	Base of steep NW slope, bears NE and W; thence along rough N slope.
68.00	Top of steep descent on W end of spur, bears N. 80° E. and S; desc. steep W slope.
74.40	Base of mountain, bears North and South irregularly; thence over small valley.
78.90	Point for the 80 1/16 sec. cor. of secs. 30 and 31, at proportionate distance.
	Set an iron post, 30 ins. long, 2½ ins. diam., 24 ins. in the ground, with brass cap mkd.
	T 17 S R 1 W 1/16 S 30 / S 31 80 1973
	Continue over small valley.
79.60	Graded dirt road, bears N. 30° E. and S. 30° W.
86.50	Wash, 4 ft. deep, 50 lks. wide, drains N. 28° E.; also base of hills, asc. E slope.
102.40	Ridge, bears N. 10° E. and S. 10° W.; desc. W slope.
107.00	Drift fence, bears N. 26° E. and S. 26° W.
107.90	Bottom wide draw, drains S; asc. gentle SE slope.
118.35	Point for the 120 1/16 sec. cor. of secs. 30 and 31, at proportionate distance.
	Set an iron post, 30 ins. long, 2½ ins. diam., 15 ins. in the ground to bedrock , in a mound of stone, 4 ft. base to top, with brass cap mkd.
	T 17 S R 1 W 1/16 S 30 / S 31 120 1973
	Asc. E slope.
137.80	Ridge, bears North and South; desc. W slope.
143.60	Saddle, bears North and South; asc. E slope.
148.30	Low ridge, bears North and South; desc. W slope.

CHAINS	
157.80	Point for the 160 1/16 sec. cor. of secs. 30 and 31, at proportionate distance. Set an iron post, 30 ins. long, 2½ ins. diam., 20 ins. in the ground to bedrock, in a collar of stone, with brass cap mkd. T 17 S R 1 W 1/16 S 30 / S 31 160 1973 Desc. E slope.
158.90	Draw, drains N. 30° W.; asc. NE slope.
164.30	Spur, slopes N; desc. NW slope.
170.20	Draw, drains N. 5° W.; asc. steep E slope.
190.00	Spur, slopes N. 10° W.; desc. W slope.
197.25	Point for the 200 1/16 sec. cor. of secs. 30 and 31, at proportionate distance. Set an iron post, 30 ins. long, 2½ ins. diam., 20 ins. in the ground, in a collar of stone, with brass cap mkd. T 17 S R 1 W 1/16 S 30 / S 31 200 1973 Desc. broken W slope.
210.30	Draw, drains N. 10° W.; asc. E slope.
221.80	Ridge, bears N. 10° W. and S. 10° E.; desc. W slope.
229.70	Wash in canyon, drains N. 25° W.; asc. NE slope.
230.00	Dirt road in canyon, bears N. 25° W. and S. 25° E.
236.70	Point for the 240 1/16 sec. cor. of secs. 30 and 31, at proportionate distance. Set an iron post, 30 ins. long, 2½ ins. diam., 18 ins. in the ground to bedrock, in a mound of stone, 3 ft. base to top, with brass cap mkd. T 17 S R 1 W 1/16 S 30 / S 31 240 1973 Asc. NE slope.
242.70	Spur, slopes N; desc. over NW slope.
253.30	Canyon bottom, drains N. 64° E.; asc. SE slope.
253.60	Dirt road, bears N. 64° E. and S. 64° W.
257.47	The closing cor. of secs. 30 and 31, on the W. bdy. of the Tp., monumented with a limestone 7 x 12 x 18 ins., firmly set, mkd. 5 notches on S and 1 notch on N edge, CC on E face. Mound of stone E of cor. No bearing tree found. At the corner point

CHAINS

Set an iron post, 30 ins. long, 2½ ins. diam., 24 ins. in the ground, with brass cap mkd.

```
      T 17 S
  R 2 W R 1 W
        | S 30  C
  S 36  |------
        | S 31  C
      1973
```

Deposit the marked stone alongside the iron post.

From this cor., the E. ¼ sec. cor. of sec. 36, T. 17 S., R. 2 W., bears S. 1°12' W., 1.09 chs. dist., marked by a 1 in. iron post, projecting 12 ins. above ground, with brass cap mkd.

```
     ¼|
  S 36|
    1918
```

From the same point, the cor. of secs. 25 and 36, T. 17 S., R. 2 W., bears N. 1°12' E., 38.89 chs. dist., monumented with an iron post, 2 ins. diam., projecting 18 ins. above ground, with brass cap mkd.

```
T 17 S|
  S 25|
  ----
  S 36|
R 2 W|
    1918
```

Point for the W. ¼ sec. cor. of sec. 31, on the W. bdy. of the Tp., and midpoint bet. the closing cor. of Tps. 17 and 18 S., R. 1 W. and the closing cor. of secs. 30 and 31.

Set an iron post, 30 ins. long, 2½ ins. diam., 18 ins. in the ground to bedrock, in a mound of stone, 3 ft. base to top, with brass cap mkd.

```
      T 17 S
  R 2 W R 1 W
        |¼
        |
        |S 31
      1973
```

From this cor., the cor. of Tps. 17 and 18 S., R. 2 W., bears S. 1°13' E., 1.04 chs. dist., marked with a 3 in. iron post, projecting 14 ins. above ground, mkd. and witnessed as described in the 1918 resurvey. Adding the mks., T. 17 S., R. 1 W., S 31, and 1973. The cor. is now mkd.

```
  T 17 S
R 2 W T 17 S
      | R 1 W
  S 36| S 31
  ----
  S 1 |
R 2 W
  T 18 S
      1973
      1918
```

From the same cor., the E. ¼ sec. cor. of sec. 36, T. 17 S., R. 2 W., bears N. 1°13' W., 38.43 chs. dist., previously described.

Dependent Resurvey of the Subdivisional Lines,
T. 17 S., R. 1 W., Salt Lake Meridian, Utah

CHAINS	
	From the cor. of secs. 30 and 31.
	N. 0°54' W., along the E. bdy. of sec. 30.
	Over mountainous land, through juniper and pinon; along E slope.
0.76	The closing cor. of secs. 29 and 32, previously described.
29.00	Slope changes; desc. NE slope.
35.60	Graded dirt road, bears East and West.
38.70	Wash, 6 ft. deep, 40 lks. wide, drains E; asc. SE slope.
39.62	The E. ¼ sec. cor. of sec. 30, monumented with a limestone, 10 x 16 x 20 ins., firmly set and mkd. ¼. Mound of stone W of corner.
	At the corner point
	Set an iron post, 30 ins. long, 2½ ins. diam., 24 ins. in the ground, with brass cap mkd.
	T 17 S R 1 W ¼| S 30| 1973
	Deposit the marked stone alongside the iron post.
	Set a steel fence post alongside the iron post.
	N. 0°47' W., beginning new measurement.
	Asc. SE slope.
1.77	The W. ¼ sec. cor. of sec. 29, hereinafter described.
34.50	Spur, slopes N. 65° E.; desc. N slope.
39.00	Small wash, drains E; thence along E slope in small cove.
40.90	The cor. of secs. 19 and 30, monumented with a limestone, 14 x 14 x 20 ins., firmly set, and mkd. 2 notches on S edge, and 1 groove on W face. Post cutting and wood haulers chopping make it difficult to identify bearing trees.
	At the corner point
	Set an iron post, 30 ins. long, 2½ ins. diam., 24 ins. in the ground, with brass cap mkd.
	T 17 S R 1 W S 19| S 29 S 30| 1973
	Deposit marked stone (partly buried), upside down, alongside the iron post.
	Set a steel fence post alongside the iron post.

☆ U.S. Government Printing Office: 1974-781-742/382 Region 8

CHAINS	
	Reestablishment of the survey executed by Chas. Mogo in 1856 and the resurvey executed by S. P. Stewart and A. J. Stewart Jr., in 1898
	From the cor. of secs. 20, 21, 28 and 29.
	S. 88°33' W., bet. secs. 20 and 29.
	Over mountainous land, covered with juniper and pinon; asc. E slope of small draw.
1.50	Low spur, slopes N; desc. NW slope.
9.60	Draw, drains N. 30° E.; asc. SE slope.
30.00	Wide spur, slopes NE; thence along N slope.
34.00	Small draw, drains N; asc. E slope.
40.23	The ¼ sec. cor. of secs. 20 and 29, monumented with a limestone, 4 x 8 x 16 ins., firmly set, and mkd. ¼. Mound of stone N of cor., from which
	A cedar stump, bears N. 72° E., no evidence of other bearing trees.
	At the corner point
	Set an iron post, 30 ins. long, 2½ ins. diam., 15 ins. in the ground to bedrock, in a mound of stone, 3 ft. base to top, with brass cap mkd.
	T 17 S R 1 W ¼ S 20 S 29 1973
	Deposit the marked stone in mound.
	From which
	A cedar, 6 ins. diam., bears S. 61° W., 35 lks. dist., mkd. ¼ S29 BT.
	N. 87°51' W., beginning new measurement.
	Asc. E slope.
6.00	Base steep ascent, bears N. 20° W. and S. 20° E.; asc. NE slope.
17.00	Spur, slopes NE; thence along N slope of saddle.
30.50	Trail road, bears N. 40° W. and S. 10° E.; asc. gentle E slope in cove.
38.24	The closing cor. of secs. 20 and 29, on the E. bdy. of sec. 19, monumented with a limestone, 8 x 16 x 20 ins., firmly set, and mkd. 2 grooves on S, 5 grooves and CC on E face. Mound of stone E of cor.
	At the corner point
	Set an iron post, 30 ins. long, 2½ ins. diam., 24 ins. in the ground, with brass cap mkd.

138

Dependent Resurvey of the Subdivisional Lines,
T. 17 S., R. 1 W., Salt Lake Meridian, Utah

CHAINS	
	T 17 S R 1 W S 19 | S 20 C | S 29 C 1973 Deposit the marked stone alongside the iron post. Set a steel fence post alongside the iron post. From this cor., the cor. of secs. 19 and 30, bears S. 1°54' W., 1.50 chs. dist., previously described.
	Point for the W. ¼ sec. cor. of sec. 29, on the E. bdy. of sec. 30, midpoint bet. the closing cor. of secs. 29 and 32, and the closing cor. of secs. 20 and 29. Set an iron post, 30 ins. long, 2½ ins. diam., 24 ins. in the ground, with brass cap mkd. T 17 S R 1 W |¼ | |S 29 1973 Set a steel fence post alongside the iron post. From this cor., the E. ¼ sec. cor. of sec. 30, bears S. 0°47' E., 1.77 chs. dist., previously described.
	Reestablishment of the survey executed by S. P. Stewart and A. J. Stewart Jr., in 1898. From the cor. of secs. 19 and 30. S. 88°52' W., bet. secs. 19 and 30. Over mountain land, covered with scattered juniper and pinon; asc. E slope.
15.00	Spur, slopes N. 30° E.; desc. NW slope.
20.50	Rocky draw, drains N. 30° E.; asc. ledgy E slope.
26.70	Ledgy point, projects N; thence along ledgy N slope.
37.30	Ledgy draw, drains NE from W; asc. along S slope.
39.18	Point for the ¼ sec. cor. of secs. 19 and 30, at proportionate distance. There is no remaining evidence of the original corner. Set an iron post, 30 ins. long, 2½ ins. diam., 15 ins. in the ground to bedrock, in a mound of stone, 4 ft. base to top, with brass cap mkd. T 17 S R 1 W ¼ S 19 S 30 1973

☆ U.S. Government Printing Office: 1974-781-742/382 Region 8

Dependent Resurvey of the Subdivisional Lines,
T. 17 S., R. 1 W., Salt Lake Meridian, Utah

CHAINS	
	from which
	A cedar, 18 ins. diam., bears South, 20 lks dist., mkd. BT.
	Cor. is located on N side of wash, in deep draw.
	Asc. S slope in draw.
46.50	Head of draw, drains E; asc. steep E slope.
56.60	Ridge, bears North and S. 15° E.; desc. broken and ledgy W slope.
78.36	Point for the 80 1/16 sec. cor. of secs. 19 and 30, at proportionate distance.
	Set an iron post, 30 ins. long, 2½ ins. diam. 15 ins. in the ground to bedrock, in a collar of stone, 3 ft. base, with brass cap mkd.
	T 17 S R 1 W 1/16 S 19 / S 30 80 1973
	Raise a mound of stone, 3 ft. base, 3 ft. high, N of cor.
	Cor. is located on small spur outcrop, sloping S; desc. general W slope.
96.00	Enter scattered reseeded areas.
102.50	Wash in small draw, drains N. 40° W.; asc. NE slope.
108.10	Small spur, slopes N. 40° W.; desc. SW slope.
116.00	Wide shallow wash area, about 1.00 ch. wide, drains N. 35° W.
117.54	Point for the 120 1/16 sec. cor. of secs. 19 and 30, at proportionate distance.
	Set an iron post, 30 ins. long, 2½ ins. diam., 24 ins. in the ground, in a collar of stone, with brass cap mkd.
	T 17 S R 1 W 1/16 S 19 / S 30 120 1973
	Set a steel fence post alongside the iron post.
	Along general N slope, over mostly reseeded area.
122.60	Graded dirt road, bears S. 46° E. and N. 46° W.
148.00	Small draw, drains N.
156.72	Point for the 160 1/16 sec. cor. of secs. 19 and 30, at proportionate distance.
	Set an iron post, 30 ins. long, 2½ ins. diam., 24 ins. in the ground, with brass cap mkd.
	T 17 S R 1 W 1/16 S 19 / S 30 160 1973

146

Dependent Resurvey of the Subdivisional Lines,
T. 17 S., R. 1 W., Salt Lake Meridian, Utah

CHAINS	
	T 17 S R 1 W 1/16 S 18 120 1973
	Set a steel fence post alongside the iron post.
	Continue over reseeded area.
90.60	Rise, bears N. 40° E. and S. 40° W.
100.10	Swale, drains N. 40° E.; asc. SE slope.
113.20	Small spur, slopes N. 40° E.; thence along N slope.
118.71	Point for the 160 1/16 sec. cor. of sec. 19, at proportionate distance.
	Set an iron post, 30 ins. long, 2½ ins. diam., 10 ins. in the ground to bedrock, in a mound of stone, 4 ft. base to top, with brass cap mkd.
	T 17 S R 1 W 1/16 S 19 160 1973
	Set a steel fence post alongside the iron post.
120.80	Low spur, slopes N. 10° E.; desc. NW slope.
123.50	Leave reseeded area.
125.70	Point for the 160 1/16 sec. cor. of sec. 18, at proportionate distance.
	Set an iron post, 30 ins. long, 2½ ins. diam., 20 ins. in the ground to bedrock, in a collar of stone, with brass cap mkd.
	T 17 S R 1 W 1/16 S 18 160 1973
	Set a steel fence post alongside the iron post.
129.90	Small draw, drains N. 5° E.
133.30	Low spur, slopes N; desc. NW slope.
142.80	Small draw, drains NW; asc. SE slope
148.20	Spur, slopes N. 50° E.; thence along N slope.
158.28	Point for the 200 1/16 sec. cor. of sec. 19, at proportionate distance; falls in wash in canyon bottom, and cannot be perpetuated. Wash drains N. 75° E.; asc. along S slope.
159.04	Point selected for the witness 200 1/16 sec. cor. of sec. 19.
	Set an iron post, 30 ins. long, 2½ ins. diam., 24 ins. in the ground, with brass cap mkd.

☆ U.S. Government Printing Office: 1974-781-742/382 Region 8

Dependent Resurvey of the Subdivisional Lines,
T. 17 S., R. 1 W., Salt Lake Meridian, Utah

CHAINS	
	W C T 17 S R 1 W 1/16 S 19 → 200 1973
	from which
	A cedar, 12 ins. diam., bears S. 22½° W., 16 lks. dist., mkd. BT.
	Raise a mound of stone, 2 ft. base, 2 ft. high, N of cor.
165.28	Point for the 200 1/16 sec. cor. of sec. 18, at proportionate distance.
	Set an iron post, 30 ins. long, 2½ ins. diam., 10 ins. in the ground to bedrock, in a mound of stone, 4 ft. base to top, with brass cap mkd.
	T 17 S R 1 W 1/16 S 18 200 1973
	from which
	A cedar, 10 ins. diam., bears W, 10 lks. dist., mkd. BT.
	Asc. along broken S slope.
178.60	Draw, drains S. 40° E.; asc. SE slope.
188.70	Spur, slopes S; desc. W slope.
195.80	Draw, drains S. 30° W.; asc. broken SE slope.
197.85	Point for the 240 1/16 sec. cor. of sec. 19, at proportionate distance.
	Set an iron post, 30 ins. long, 2½ ins. diam., 6 ins. in the ground to bedrock, in a mound of stone, 4 ft. base to top, with brass cap mkd.
	T 17 S R 1 W 1/16 S 19 240 1973
	from which
	A pine, 10 ins. diam., bears S. 35° W., 29 lks. dist., mkd. S19 BT.
204.86	Point for the 240 1/16 sec. cor. of sec. 18, at proportionate distance.
	Set an iron post, 30 ins. long, 2½ ins. diam., 10 ins. in the ground to bedrock, in a mound of stone, 4 ft. base to top, with brass cap mkd.
	T 17 S R 1 W 1/16 S 18 240 1973
	Cor. is located on small outcrop spur, which slopes S; asc. broken SE slope.

150

Dependent Resurvey of the Subdivisional Lines,
T. 17 S., R. 1 W., Salt Lake Meridian, Utah

CHAINS	
	Set an iron post, 30 ins. long, 2½ ins. diam., 24 ins. in the ground, with brass cap mkd. T 17 S R 1 W S 7 | S 8 S 18 | S 17 1973 Deposit the marked stone alongside the iron post.
	Reestablishment of the survey executed by Chas. Mogo in 1856 and the resurvey executed by S. P. Stewart and A. J. Stewart Jr., in 1898.
	From the calculated point for the cor. of secs. 8, 9, 16 and 17, in the Sevier Bridge Reservoir. S. 88°13' W., bet. secs. 8 and 17. Over water.
33.50	Present water line on the W shore of the Sevier Bridge Reservoir, bears North and South.
34.10	Dirt road, bears N. 17° W. and S. 5° W.; asc. gentle E slope.
41.04	The ¼ sec. cor. of secs. 8 and 17, monumented with a sandstone, 6 x 10 x 16 ins., firmly set and mkd. ¼. Mound of stone N of corner. At the corner point Set an iron post, 30 ins. long, 2½ ins. diam., 24 ins. in the ground, with brass cap mkd. T 17 S R 1 W ¼ S 8 S 17 1973 Deposit the marked stone alongside the iron post.
	S. 88°12' W., beginning new measurement. Asc. E slope.
31.50	Wash in mouth of draw, drains N. 75° E.; asc. SE slope.
40.13	The cor. of secs. 7, 8, 17 and 18.
	S. 89°53' W., bet. secs. 7 and 18. Over mountain land; asc. NW slope.
4.50	Spur, slopes NE; desc. NW slope.
7.50	Small draw, drains N. 20° E.; asc. E slope.
15.00	Low spur, slopes N.

☆ U.S. Government Printing Office: 1974-781-742/382 Region 8

CHAINS	
19.00	Small draw, drains N.
19.87	Point for the E. 1/16 sec. cor. of secs. 7 and 18, at midpoint. Set an iron post, 30 ins. long, 2½ ins. diam., 24 ins. in the ground, with brass cap mkd. T 17 S R 1 W E 1/16 S 7 / S 18 1973 Set a cedar post, 6 ins. diam., 5 ft. high alongside the iron post.
22.00	Low spur, slopes N; desc. W slope.
30.00	Wash in canyon, drains N. 10° E.
32.90	Graded dirt road, bears N. 44° E. and S. 44° W.; asc. E slope.
39.74	The ¼ sec. cor. of secs. 7 and 18, monumented with a sandstone, 6 x 12 x 18 ins., firmly set, and mkd. ¼. At the corner point Set an iron post, 30 ins. long, 2½ ins. diam., 12 ins. in the ground to bedrock, in a mound of stone, 3 ft. base to top, with brass cap mkd. T 17 S R 1 W ¼ S 7 / S 18 1973 Deposit the marked stone alongside the iron post.
	————————
	Reestablishment of the survey executed by S. P. Stewart and A. J. Stewart Jr., in 1898
	————————
	N. 89°50' W., beginning new measurement. Asc. E slope.
6.70	Spur, slopes N. 38° E.; thence along broken NW slope.
33.10	Small draw, drains N. 40° E.; asc. SE slope.
39.65	Point for the 80 1/16 sec. cor. of secs. 7 and 18, at proportionate distance. Set an iron post, 30 ins. long, 2½ ins. diam., 24 ins. in the ground, with brass cap mkd. T 17 S R 1 W 1/16 S 7 / S 18 80 1973 Raise a mound of stone, 2 ft. base, 2 ft. high, N of cor. Cor. is located on small spur, which slopes NW; thence along N. slope.

152

Dependent Resurvey of the Subdivisional Lines,
T. 17 S., R. 1 W., Salt Lake Meridian, Utah

CHAINS	
54.80	Wash, 2 ft. deep, 10 lks. wide, drains N. 40° E.
59.475	Point for the 100 1/16 sec. cor. of secs. 7 and 18, at proportionate distance. Set an iron post, 30 ins. long, 2½ ins. diam., 24 ins. in the ground to bedrock, in a collar of stone, with brass cap mkd. T 17 S R 1 W 1/16 S 7 / S 18 100 1973
77.50	Graded dirt road, bears N. 9° W. and S. 9° E.; asc. gentle NE slope.
79.30	Point for the 120 1/16 sec. cor. of secs. 7 and 18, at proportionate distance. Set an iron post, 30 ins. long, 2½ ins. diam., 24 ins. in the ground, with brass cap mkd. T 17 S R 1 W 1/16 S 7 / S 18 120 1973 Set a cedar post, 8 ins. diam., 5 ft. high alongside the iron post.
91.80	Mouth of draw, drains N. 48° E.; asc. broken SE slope.
103.30	Slope changes, asc. ledgy E slope.
113.90	Spur, slopes NE; desc. steep NW slope.
118.95	Point for the 160 1/16 sec. cor. of secs. 7 and 18, at proportionate distance. Set an iron post, 30 ins. long, 2½ ins. diam., 18 ins. in the ground to bedrock, in a mound of stone, 3 ft. base to top, with brass cap mkd. T 17 S R 1 W 1/16 S 7 / S 18 160 1973
127.20	Draw, drains N. 10° E.; thence along N slope.
135.00	Spur, slopes N; desc. W slope.
142.80	Draw, drains N. 5° E.; asc. NE slope.
148.00	Saddle, bears North and South; asc. brush covered valley.
158.60	Point for the 200 1/16 sec. cor. of secs. 7 and 18, at proportionate distance. Set an iron post, 30 ins. long, 2½ ins. diam., 24 ins. in the ground, with brass cap mkd. T 17 S R 1 W 1/16 S 7 / S 18 200 1973 Raise a mound of stone, 2 ft. base, 2 ft. high, N of cor.

☆ U.S. Government Printing Office: 1974-781-742/382 Region 8

CHAINS	
	Asc. gentle NE slope.
177.50	Low spur, slopes N; desc. NW slope.
183.60	Wash, drains NE; asc. E slope.
198.25	Point for the 240 1/16 sec. cor. of secs. 7 and 18, at proportionate distance. Set an iron post, 30 ins. long, 2½ ins. diam., 8 ins. in the ground to bedrock, in a mound of stone, 4 ft. base to top, with brass cap mkd. T 17 S R 1 W 1/16 S 7 / S 18 240 1973
202.50	Ridge, bears N. 30° E. and S. 30° W.; desc. NW slope.
207.47	The closing cor. of secs. 7 and 18, on the W. bdy. of the Tp., monumented with a limestone, 12 x 14 x 18 ins., firmly set and mkd. 4 notches on S and 2 notches on N edges, CC on E face. At the corner point Set an iron post, 30 ins. long, 2½ ins. diam., 12 ins. in the ground to bedrock, in a mound of stone, 3 ft. base to top, with brass cap mkd. T 17 S R 2 W R 1 W S 13 | S 7 C / S 18 C 1973 Deposit marked stone in mound. From this cor., the E. ¼ sec. cor. of sec. 13, T. 17 S., R. 2 W., bears N. 0°04' W., 0.99 chs. dist., marked by an iron post, 1 in. diam., projecting 10 ins. above large mound of stone, with brass cap mkd. ¼ S 13 | 1919 From this same closing cor., the original ¼ sec. cor. of secs. 13 and 18, now an angle point, bears S. 0°04' E., 3.15 chs. dist., marked by an iron post, 1 in. diam., protruding 10 ins. above large mound of stone, with brass cap mkd. A P 1918
	Point for the W. ¼ sec. cor. of sec. 18, on the W. bdy. of the Tp., at proportionate distance bet. the closing cor. of secs. 18 and 19, and the closing cor. of secs. 7 and 18. Set an iron post, 30 ins. long, 2½ ins. diam., 24 ins. in the ground, in a collar of stone, with brass cap mkd.

154

Dependent Resurvey of the Subdivisional Lines,
T. 17 S., R. 1 W., Salt Lake Meridian, Utah

CHAINS	
	T 17 S R 2 W R 1 W |¼ | |S 18 1973
	From this cor., the cor. of secs. 13 and 24, T. 17 S., R. 2 W., bears N. 0°31' W., 0.42 chs. dist., marked with an iron post, 2 ins. diam., extending 12 ins. above ground, with brass cap mkd.
	T 17 S S 13 | S 24 | R 2 W 1918
	From the same point, the original cor. of secs. 13 and 24, now an angle point, bears S. 0°31' E., 4.37 chs. dist., previously described.
	Reestablishment of the survey executed by Chas. Mogo in 1856 and the resurvey executed by S. P. Stewart and A. J. Stewart Jr., in 1898
	From the cor. of secs. 7, 8, 17 and 18.
	N. 0°55' W., bet. secs. 7 and 8.
	Over broken mountain land; asc. SE slope.
3.50	Spur, slopes NE; desc. N slope.
15.00	Base of hills, bear W and SE; desc. gentle NE slope, covered with weeds and grass.
20.46	Point for the S 1/16 sec. cor. of secs. 7 and 8, at proportionate distance.
	Set an iron post, 30 ins. long, 2½ ins. diam., 24 ins. in the ground, with brass cap mkd.
	T 17 S R 1 W S 1/16 S 7| S 8 1973
	Raise a mound of stone, 2 ft. base, 2 ft. high, W of cor.
23.20	Small wash, drains NE.
34.60	Dirt road, bears N. 48° E. and S. 48° W.
40.92	Point for the ¼ sec. cor. of secs. 7 and 8, at midpoint. There is no remaining evidence of the original corner.
	Set an iron post, 30 ins. long, 2½ ins. diam., 24 ins. in the ground, with brass cap mkd.
	T 17 S R 1 W ¼ S 7| S 8 1973

☆ U.S. Government Printing Office: 1974-781-742/382 Region 8

Dependent Resurvey of the Subdivisional Lines,
T. 17 S., R. 1 W., Salt Lake Meridian, Utah

CHAINS	
	Raise a mound of stone, 2 ft. base, 2 ft. high, W of cor.
41.50	Wash, 5 ft. deep, 40 lks. wide, drains N. 48° E.
71.00	Dirt road, bears East and West.
71.80	Wash, 3 ft. deep, 50 lks. wide, drains E. irregularly.
81.84	The cor. of secs. 5, 6, 7 and 8, monumented with a sandstone, 12 x 16 x 24 ins., firmly set and mkd. 5 notches on S and E edges. At the corner point Set an iron post, 30 ins. long, 2½ ins. diam., 24 ins. in the ground, with brass cap mkd. T 17 S R 1 W S 6 | S 5 S 7 | S 8 1973 Deposit the marked stone alongside the iron post. Set a steel fence post alongside the iron post.
	From the cor. of secs. 4, 5, 8 and 9. S. 89°13' W., bet. secs. 5 and 8. Over brush covered valley land; desc. gentle W slope.
19.50	Present water line on the E shore of the Sevier Bridge Reservoir, bears N. 30° W. and S. 30° E.; thence over water.
40.26	Point for the ¼ sec. cor. of secs. 5 and 8, at proportionate distance, falls in water, not monumented.
62.30	Present water line on the W shore of the Sevier Bridge Reservoir, bears N. 39° W. and S. 39° E.; asc. gentle E slope.
80.52	The cor. of secs. 5, 6, 7 and 8.
	S. 89°53' W., bet. secs. 6 and 7. Over valley land, covered with grass and weeds; asc. gentle E slope.
19.935	Point for the E. 1/16 sec. cor. of secs. 6 and 7, at proportionate distance. Set an iron post, 30 ins. long, 2½ ins. diam., 24 ins. in the ground, with brass cap mkd. T 17 S R 1 W E 1/16 S 6 / S 7 1973 Set a steel fence post alongside iron post.
24.40	Dirt road, bears N. 10° E. and S. 10° W.

156

Dependent Resurvey of the Subdivisional Lines,
T. 17 S., R. 1 W., Salt Lake Meridian, Utah

CHAINS	
39.87	Point for the ¼ sec. cor. of secs. 6 and 7, at proportionate distance. The original ¼ sec. cor. a sandstone, 12 x 12 x 16 ins., mkd. ¼ was found in railed area far out of position, and was not used to verify cor. position. Set an iron post, 30 ins. long, 2½ ins. diam., 24 ins. in the ground, with brass cap mkd. T 17 S R 1 W ¼ S 6 / S 7 1973 Deposit the marked stone alongside the iron post. Set a cedar post, 6 ins. diam., 5 ft. high, alongside the iron post. ——————— Reestablishment of the survey executed by S. P. Stewart and A. J. Stewart Jr., in 1898 ——————— S. 89°53' W., bet. secs. 6 and 7, with continuous measurements.
47.80	Old fence, bears North and South, also base of broken hills; asc. NE slope.
60.37	Flat topped spur, slopes N; desc. W slope.
64.40	Ravine, drains N; asc. E slope.
79.74	Point for the 80 1/16 sec. cor. of secs. 6 and 7, at proportionate distance. Set an iron post, 30 ins. long, 2½ ins. diam., 24 ins. in the ground, in a collar of stone, with brass cap mkd. T 17 S R 1 W 1/16 S 6 / S 7 80 1973 Cor. is located on low spur, which slopes N; thence over high bench draining N.
84.20	Small ravine, drains N.
99.30	Ravine, drains N.
119.61	Point for the 120 1/16 sec. cor. of secs. 6 and 7, at proportionate distance. Set an iron post, 30 ins. long, 2½ ins. diam., 15 ins. in the ground to bedrock, in a mound of stone, 3 ft. base to top, with brass cap mkd. T 17 S R 1 W 1/16 S 6 / S 7 120 1973 Set a steel fence post alongside the iron post.
121.10	Wash, 2 ft. deep, 20 lks. wide, drains N.
136.60	Wash, 3 ft. deep, 20 lks. wide, drains N.

☆ U.S. Government Printing Office: 1974-781-742/382 Region 8

CHAINS	
144.40	Dirt road, bears N. 26° W. and S. 19° E.; asc. NE slope.
159.48	Point for the 160 1/16 sec. cor. of secs. 6 and 7, at proportionate distance. Set an iron post, 30 ins. long, 2½ ins. diam., 10 ins. in the ground to bedrock, in a mound of stone, 3 ft. base to top, with brass cap mkd. T 17 S R 1 W 1/16 S 6 / S 7 160 1973 Set cedar post, 6 ins. diam., 4 ft. high, alongside the iron post. Asc. steep NE slope.
175.50	High spur, slopes N; desc. NW slope.
191.40	Base of steep NW slope, bears NE and SW; desc. brush covered NW slope, leave hills.
199.35	Point for the 200 1/16 sec. cor. of secs. 6 and 7, at proportionate distance. Set an iron post, 30 ins. long, 2½ ins. diam., 24 ins. in the ground, with brass cap mkd. T 17 S R 1 W 1/16 S 6 / S 7 200 1973 Set a steel fence post alongside the iron post.
208.90	Dirt road, bears N. 31° W. and S. 31° E.
225.90	Wash, 2 ft. deep, 30 lks. wide, drains N. 15° W.
239.22	Point for the 240 1/16 sec. cor. of secs. 6 and 7, at proportionate distance. Set an iron post, 30 ins. long, 2½ ins. diam., 24 ins. in the ground, with brass cap mkd. T 17 S R 1 W 1/16 S 6 / S 7 240 1973 Raise a mound of stone, 2 ft. base, 2 ft. high, N of cor.
245.90	The closing cor. of secs. 6 and 7, on the W. bdy. of the Tp., determined by a mound of stone, no legible mks. This is the only evidence of the position of the original corner. At the corner point Set an iron post, 30 ins. long, 2½ ins. diam., 22 ins. in the ground, in a collar of stone, with brass cap mkd. T 17 S R 2 W R 1 W S 12 | S 6 C / | S 7 C 1973

CHAINS

From this cor., the E. ¼ sec. cor. of sec. 12, T. 17 S., R. 2 W., bears North, 0.05 chs. dist., marked by an iron post, 1 in. diam., extending 12 ins. above ground, with brass cap mkd.

¼
S 12|
1918

From this ¼ sec. cor., the cor. of secs. 1 and 12, T. 17 S., R. 2 W., bears N. 0°09' E., 40.15 chs. dist., marked by an iron post, 2 ins. diam., set, mkd. and witnessed as described in the field notes of the concurrent resurvey of the W. bdy. of T. 16 S., R. 1 W.

Point for the W. ¼ sec. cor. of sec. 7, on the W. bdy. of the Tp., and midpoint bet. the closing cor. of secs. 7 and 18, and the closing cor. of secs. 6 and 7.

Set an iron post, 30 ins. long, 2½ ins. diam., 10 ins. in the ground to bedrock, in a mound of stone, 3 ft. base to top, with brass cap mkd.

T 17 S
R 2 W R 1 W
|¼
|S 7
1973

From this cor., the cor. of secs. 12 and 13, T. 17 S., R. 2 W., bears North 0.525 chs. dist., marked by an iron post, 2 ins. diam., extending 24 ins. above ground, with brass cap mkd.

T 17 S
S 12|
S 13|
R 2 W
1918

A collar of stone was placed around the iron post.

Point for the W. ¼ sec. cor. of sec. 6, on the W. bdy. of the Tp., and at proportionate distance bet. the closing cor. of secs. 6 and 7, and the closing cor. of Tps. 16 and 17 S., R. 1 W.

Set an iron post, 30 ins. long, 2½ ins. diam., 24 ins. in the ground, with brass cap mkd.

T 17 S
R 2 W R 1 W
|¼
|S 6
1973

Set steel fence post alongside the iron post.

From this cor., the cor. of secs. 1 and 12, T. 17 S., R. 2 W., bears S. 0°09' E., 0.08 chs. dist., marked by an iron post, 2 ins. diam., extending 12 ins. above ground, with brass cap mkd.

Dependent Resurvey of the Subdivisional Lines,
T. 17 S., R. 1 W., Salt Lake Meridian, Utah

CHAINS	
	T 17 S S 1 | S 12 | R 2 W 1918
	Reestablishment of the survey executed by Chas. Mogo in 1856 and the resurvey executed by S. P. Stewart and A. J. Stewart Jr. in 1898
	From the cor. of secs. 5, 6, 7 and 8.
	N. 1°47' W., bet. secs. 5 and 6.
	Over rolling valley land, covered with weeds and grass.
28.20	Present water line on the W shore of Sevier Bridge Reservoir, bears N. 76° W. and S. 76° E.; thence over water.
39.13	Point for the ¼ sec. cor. of secs. 5 and 6, at proportionate bearing and distance, falls in water and is not monumented.
	N. 0°17' W., beginning new measurement.
5.38	(Restoring the 1898 survey by S. P. Stewart and A. J. Stewart Jr.)
22.08	Present water line, on the E shore of the Sevier Bridge Reservoir, bears East and West irregularly; asc. SW slope.
41.12	The cor. of secs. 5, 6, 31 and 32, on the N. bdy. of the Tp., set, mkd. and witnessed as described in the field notes of the concurrent resurvey of the S. bdy. of T. 16 S., R. 1 W.

General Description

Township 17 South, Range 1 West, is mountainous and broken on the east and west sides, with a valley extending north and south through the central portion of the township. The Sevier Bridge Reservoir also extends the length of the township in the valley bottom. State Highway No. 28 enters the township on the S. bdy. of sec. 36, and leaves the township on the N. bdy. of sec. 4.

The mountain land is broken and generally covered with juniper and pinon, the valley is brushy with reseeded grass areas. There is a few small dry farms in the NE portion of the township. The township is used generally for sheep and cattle grazing.

There is no permanent habitation within the township.

The elevation varies from about 5,000 to 7,500 ft. above sea level.

The mean magnetic declination in this township was found to be 16°00' E.

160

	CHAINS		

☆ U.S. Government Printing Office: 1974-781-742/382 Region 8

Form 9180–8
(March 1969)

UNITED STATES
DEPARTMENT OF THE INTERIOR
BUREAU OF LAND MANAGEMENT

FIELD ASSISTANTS

NAMES	CAPACITY
Ferrel D. Reynolds	Surveying Technician
Ronald C. Collins	Surveying Aid
Gail E. Reynolds	Surveying Technician
Bruce Brown	Surveying Aid

162

CERTIFICATE OF SURVEY

(I) (~~We~~) Craig P. Sylvester, HEREBY CERTIFY upon honor that, in pursuance of special instructions bearing date of the 10th day of April, 1973, (I) (~~We~~) have dependently resurveyed the north 1 1/2 miles of the east boundary of Township 18 South, Range 2 West, the south boundary, the Salt Lake Meridian in T. 17 S., bet. Rs. 1 E. and 1 W., and subdivisional lines of Township 17 South, Range 1 West,

of the Salt Lake Meridian, in the State of Utah, which are represented in the foregoing field notes as having been executed by (me), (~~XXX~~) and under (my) (~~XXX~~) direction; and that said survey has been made in strict conformity with said special instructions, the Manual of Instructions for the Survey of the Public Lands of the United States, and in specific manner described in the foregoing field notes.

June 17, 1974
(Date)

(Cadastral Surveyor)
Supervisory

(Date)

(Cadastral Surveyor)

CERTIFICATE OF APPROVAL

BUREAU OF LAND MANAGEMENT
Washington, D.C.

The foregoing field notes of the dependent resurvey of the north 1 1/2 miles of the east boundary of T. 18 S., R. 2 W., the south boundary, the Salt Lake Meridian in T. 17 S., bet. Rs. 1 E. and 1 W., and subdivisional lines of T. 17 S., R. 1 W., Salt Lake Meridian, Utah

executed by Craig P. Sylvester, Supervisory Cadastral Surveyor

having been critically examined and found correct, are hereby approved.

FEB 26 1979
(Date)

(Chief, Division of Cadastral Survey)

CERTIFICATE OF TRANSCRIPT

~~I CERTIFY That the foregoing transcript of the field notes of the above described surveys in~~

, is a true copy of the original field notes.

(Date)

(Chief, Division of Cadastral Survey)

GPO 849-626

Form 9180-6
(April 1974)

UNITED STATES
DEPARTMENT OF THE INTERIOR
BUREAU OF LAND MANAGEMENT

ORIGINAL

FIELD NOTES

OF THE

DEPENDENT RESURVEY OF

THE EAST BOUNDARY, (PANGUITCH AND KANAB GUIDE MERIDIAN),

ALONG THE EAST BOUNDARY OF SECTIONS 24 AND 25

THE SOUTH BOUNDARY, ALONG THE SOUTH BOUNDARY OF SECTION 35,

AND A PORTION OF THE SUBDIVISIONAL LINES OF

TOWNSHIP 39 SOUTH, RANGE 6 WEST

Of the Salt Lake Meridian,

In the State of Utah.

EXECUTED BY

Craig P. Sylvester Supervisory Cadastral Surveyor

Under special instructions dated April 12, 19 74, approved April 16, 1974,

_____, which provided for the surveys included under U.S. Survey/Group

Number 553, and assignment instructions dated June 5, 19 74.

Survey commenced June 12, 19 74

Survey completed September 30, 19 74

164

INDEX DIAGRAM

Township 39 S., Range 6 W.,

6	5	4	3	2	1
7	8	9	10	11	12
18	17	16	15	15 13 14	13
19	20	21	20 19 22	13 12 23	8 24 3
30	29	28	18 17 27 17	11 10 26	7 7 25 2
31	32	33	16 34	10 9 35	6 5 36

4

Township 39 South, Range 6 West, Salt Lake Meridian, Utah

CHAINS

The west 4 miles of the south boundary were surveyed by A. J. Stewart in 1883, and resurveyed by Howard Miller and Elliot Bird in 1927-30. The east 2 miles of the south boundary were surveyed by J. G. Burrill in 1876, and resurveyed by A. J. Stewart in 1883. The east boundary (Panguitch and Kanab Guide Meridian) was surveyed by J. G. Burrill in 1876, and the east boundary of sec. 36 resurveyed by A. J. Stewart in 1883. The entire east boundary was resurveyed by S. M. Richardson in 1884, and the east boundary of sec. 13 was resurveyed by Elliot Bird in 1946. The west boundary was surveyed by A. J. Stewart in 1883, and resurveyed by R. C. Yundt in 1949. The north boundary was surveyed by S. M. Richardson in 1884, and resurveyed by Andrew Nelson and Elliot Bird in 1945. The east portion of the subdivisional lines were surveyed by J. G. Burrill in 1876, and resurveyed by S. M. Richardson in 1884. The west portion of the subdivisional lines were surveyed by S. M. Richardson in 1884. The subdivisional lines of sec. 13 were resurveyed and the section subdivided by Elliot Bird in 1946.

The following field notes are those of a dependent resurvey of the south boundary of section 35. The east boundary of sections 24 and 25, and the subdivisional lines of sections 14, 22 through 27 and 34 through 35, Township 39 South, Range 6 West, Salt Lake Meridian, Utah.

The survey was executed in accordance with the specifications as set forth in the Manual of Surveying Instructions, 1973, and the Special Instructions for Group 553, Utah, dated April 12, 1974.

The direction of the lines of this survey were determined by reference to true meridians established on line by hour angle observations on Polaris. They were carried forward by sustained angulation, being supplemented by numerous other observations on Polaris taken throughout the progress of the survey.

Before restoring lost corners, the lines of the original survey were retraced and a diligent search made for any evidence of the original corners. The rules of proportionate measurement were applied to ascertain the position of the lost corner after every reasonable possibility of finding direct evidence of the corner had been exhausted.

The geographic position for the southeast corner of sec. 25, as determined by ties to United States Geological Survey triangulation station "Skum" located in section 29, T. 40 S., R. 5 W., is as follows:

Latitude 37°23'01" N. Longitude 112°28'04" W.

The magnetic declination was read at a number of stations throughout the township and the average of the several readings was found to be 15°30' E.

Dependent Resurvey of a portion of the East Boundary (Panguitch and Kanab Guide Meridian), T. 39 S., R. 6 W., Salt Lake Meridian, Utah

(Restoring the 1876 survey by J. G. Burrill and the 1884 resurvey by S. M. Richardson)

Dependent Resurvey of a portion of the East Boundary,
(Panguitch and Kanab Guide Meridian)
T. 39 S., R. 6 W., Salt Lake Meridian, Utah

CHAINS	
	Beginning at the cor. of secs. 25, 30, 31 and 36, on the E. bdy. of the township, determined by a mound of stone at fence corner. Fences bear N, S and W.
	from which
	A cedar, 18 ins. diam., bears N. 40° E., 73 lks. dist., mkd. T39S R5W S30 BT. (Record, 50 lks.)
	A cedar, 18 ins. diam., bears N. 5° W., 30 lks. dist., mks. grown over. (Record, 39 lks.)
	At the corner point
	Set an iron post, 30 ins. long, 2½ ins. diam., 22 ins. in the ground, in a collar of stone, with brass cap mkd.
	T 39 S R 6 W R 5 W | S 25 | S 30 S 36 | S 31 | 1974
	N. 0°03' E., bet. secs. 25 and 30.
	Over sandy rolling land, covered with juniper and pinon, along fence line.
35.00	Swale, drains N. 70° W.
39.90	The ¼ sec. cor. of secs. 25 and 30, monumented with a sandstone, 14 x 10 x 4 ins., firmly set and mkd. ¼.
	from which
	A cedar stump, 18 ins. diam., bears N. 8° E., 16 lks. dist., mkd. ¼S BT. (Record, N. 55° E., 20 lks.)
	At the corner point
	Set an iron post, 30 ins. long, 2½ ins. diam., 24 ins. in the ground, in a collar of stone, with brass cap mkd.
	T 39 S R 6 W R 5 W ¼ | S 25 | S 30 | 1974
	Deposit the mkd. stone alongside the iron post.
	Cor. is located at gate post of N and S fence line.
	N. 0°20' W., beginning new measurement.
	Over rolling sandy land, through timber, along fence line.
4.10	Fence changes bearing to N. 20° E., leave fence.
33.70	Wash, 12 ft. deep, 60 lks. wide, drains S. 70° W.
39.34	The cor. of secs. 19, 24, 25 and 30, monumented with a sandstone, 12 x 12 x 4 ins., firmly set and mkd. 2 notches on S and 4 notches on N edges.

☆ U.S. Government Printing Office: 1974-781-742/382 Region 8

Dependent Resurvey of a portion of the East Boundary,
(Panguitch and Kanab Guide Meridian)
T. 39 S., R. 6 W., Salt Lake Meridian, Utah

CHAINS	
	from which A cedar, 14 ins. diam., bears N. 49° E., 104 lks. dist., mkd. T39S R5W S19 BT. (Record, 83 lks.) A cedar stump, 10 ins. diam., bears S. 80° E., 35 lks. dist., mks. not legible (Record, 39 lks.) At the corner point Set an iron post, 30 ins. long, 2½ ins. diam., 24 ins. in the ground, with brass cap mkd. T 39 S R 6 W R 5 W | S 24 | S 19 S 25 | S 30 | 1974 Deposit the mkd. stone alongside the iron post. Raise a small mound of stone S of cor.
	N. 0°57' E., bet. secs. 19 and 24. Over rolling sandy hills, covered with juniper and pinon; asc. gentle S slope.
23.92	Barbed fence, bears N. 80° E. and S. 80° W.
39.94	The ¼ sec. cor. of secs. 19 and 24, monumented with a sandstone, 12 x 6 x 2 ins., firmly set and mkd. ¼. Scattered mound of stones around corner. from which A cedar, 24 ins. diam., bears S. 65° E., 50 lks. dist., mks. grown over (Record, 35 lks.) At the corner point Set an iron post, 30 ins. long, 2½ ins. diam., 24 ins. in the ground, in a collar of stone, with brass cap mkd. T 39 S R 6 W R 5 W ¼ | S 24 | S 19 | 1974 Deposit the mkd. stone alongside the iron post. Set cedar post, 5 ins. diam., 5 ft. high, alongside cor.
	N. 1°08' W., beginning new measurement. Over rolling hills, covered with juniper and pinon.
6.80	Unimproved dirt road, bears N. 5° E. and S. 5° W.
31.00	Same road, bears S. 5° E. and N. 20° W.

168

Dependent Resurvey of a portion of the East Boundary,
(Panguitch and Kanab Guide Meridian)
T. 39 S., R. 6 W., Salt Lake Meridian, Utah

CHAINS	
40.20	The cor. of secs. 13, 18, 19 and 24, monumented with an iron post, 2 ins. diam., extending 8 ins. above ground, with brass cap mkd. as described in the official record of the 1946 resurvey of a portion of the Panguitch and Kanab Guide Meridian in T. 39 S., Rs. 5 and 6 W.

Dependent Resurvey, Portion, South Boundary,
T. 39 S., R. 6 W., Salt Lake Meridian, Utah
(Restoring the 1876 survey by J. G. Burrill and the 1883 resurvey by A. J. Stewart)

From the cor. of secs. 1, 2, 35 and 36, on the S. bdy. of the Tp., monumented with a sandstone, 14 x 8 x 3 ins., firmly set and mkd. 5 notches on E and 1 notch on W edge.

At the corner point

Set an iron post, 30 ins. long, 2½ ins. diam., 24 ins. in the ground, with brass cap mkd.

T 39 S R 6 W
S 35 | S 36
S 2 | S 1
T 40 S
1974

Deposit the mkd. stone alongside the iron post.

Raise a mound of stone, 2½ ft. base, 2 ft. high, W of cor.

S. 89°54' W., bet. secs. 2 and 35.

Over hills covered with juniper and pinon; asc. along N slope.

11.00	Spur, slopes N; desc. NW slope.
20.00	Enter small valley, bears N and S; thence over valley, leave timber.
24.50	Kanab Creek, flows S. 12° W.; small stream of water.
39.00	Dirt road, bears N. 10° E. and S. 10° W.
39.35	Point for the ¼ sec. cor. of secs. 2 and 35, at midpoint; there is no remaining evidence of the original corner.

Set an iron post, 30 ins. long, 2½ ins. diam., 24 ins. in the ground, with brass cap mkd.

T 39 S R 6 W
¼ S 35
S 2
T 40 S
1974

Set a cedar post, 5 ft. high, alongside corner.

Corner is located in reseeded area.

Continue over small valley.

45.00	Leave valley, enter timber; asc. E slope of hill.

☆ U.S. Government Printing Office: 1974-781-742/382 Region 8

Dependent Resurvey of a portion of the South Boundary,
T. 39 S., R. 6 W., Salt Lake Meridian, Utah

CHAINS	
57.00	Spur, slopes S; thence along S slope.
78.70	The cor. of secs. 2, 3, 34 and 35, monumented with an iron post, 2 ins. diam., extending 9 ins. above ground, with brass cap mkd. as described in the official record of the 1927-30 resurvey of the N. bdy. of T. 40 S., R. 6 W. from which A pinon, 10 ins. diam., bears N. 1°30' E., 20 lks. dist., mkd. T39S R6W S35 BT. A pinon, 8 ins. diam., bears S. 33° W., 81 lks. dist., mkd. T40S R6W S3 BT. A juniper, 10 ins. diam., bears N. 48° W., 66 lks. dist., mkd. T39S R6W S34 BT.

Dependent Resurvey, Portion, Subdivisional Lines,
T. 39 S., R. 6 W., Salt Lake Meridian, Utah
(Restoring the 1876 survey by J. G. Burrill and
the 1884 resurvey by S. M. Richardson)

	From the cor. of secs. 1, 2, 35 and 36, on the S. bdy. of the Tp.
	N. 0°05' E., bet. secs. 35 and 36.
	Over broken hills, covered with oak brush, juniper and pinon; desc. N slope.
4.00	Hollow, drains W; asc. SW slope.
20.00	Slope changes; thence along W slope.
32.40	Slope changes; desc. over NW slope.
39.65	Point for the ¼ sec. cor. of secs. 35 and 36, at proportionate distance; there is no remaining evidence of the original corner. Set an iron post, 30 ins. long, 2½ ins. diam., 20 ins. in the ground, in a collar of stone, with brass cap mkd. T 39 S R 6 W ¼ S 35 | S 36 1974 Raise a mound of stone, 3 ft. base, 2½ ft. high, W of cor. Desc. NW slope.
45.50	Base of hills, bears N and S. 30° W.; asc. gentle W slope in valley.
57.00	Dirt road, bears S. 75° W. and N. 20° E.
58.50	Kanab Creek, 10 ft. deep, 80 lks. wide, drains S. 50° W.
62.70	Same road, bears S. 25° E. and N. 25° W.; thence over small fields.
78.58	Fence, bears E and W.

170

Dependent Resurvey of a portion of the Subdivisional Lines
T. 39 S., R. 6 W., Salt Lake Meridian, Utah

CHAINS	
79.30	Point for the cor. of secs. 25, 26, 35 and 36, at proportionate distance; there is no remaining evidence of the original corner. Set an iron post, 30 ins. long, 2½ ins. diam., 24 ins. in the ground, with brass cap mkd. T 39 S R 6 W S 26 | S 25 S 35 | S 36 1974 Set a steel fence post alongside corner. Cor. is located in grassy spot at bottom of small field.
	From the cor. of secs. 25, 30, 31 and 36, on the E. bdy. S. 89°33' W., bet. secs. 25 and 36. Over sandy hills, covered with oak brush, juniper and pinon; along fence which bears W.
15.00	Crest of descent, bears NW and SE; desc. SW slope.
21.50	Draw, drains N. 82° W.; asc. NE slope.
25.50	Small spur, slopes N; thence along general N slope.
36.00	Small ravine, drains N.
38.90	Bulldozed road, bears NW and SE.
39.46	The ¼ sec. cor. of secs. 25 and 36, monumented with a sandstone, 14 x 10 x 6 ins., firmly set and plainly mkd. ¼. At the corner point Set an iron post, 30 ins. long, 2½ ins. diam., 24 ins. in the ground, in a collar of stone, with brass cap mkd. T 39 S R 6 W ¼ S 25 S 36 1974 Deposit the mkd. stone alongside the iron post. Set a steel fence post alongside corner.
	S. 89°33' W., beginning new measurement. Along N slope, through oak brush, juniper and pinon.
12.00	Slope changes; desc. NW slope.
26.00	Kanab Creek Wash, 10 ft. deep, 2.50 chs. wide, flows S. 30° W.
29.10	Pasture fence, bears NE and SW along wash; thence over fields.

☆ U.S. Government Printing Office: 1974-781-742/382 Region 8

CHAINS	
39.46	The cor. of secs. 25, 26, 35 and 36.
	N. 0°37' W., bet. secs. 25 and 26.
	Over small field.
16.50	Dirt road, bears S. 10° E. and N. 60° W.; asc. along W slope of spur, leave fields, enter timber.
39.65	Point for the ¼ sec. cor. of secs. 25 and 26, at proportionate distance; there is no remaining evidence of the original corner.
	Set an iron post, 30 ins. long, 2½ ins. diam., 24 ins. in the ground, in a collar of stone, with brass cap mkd.
	T 39 S R 6 W ¼ S 26 | S 25 1974
	from which
	A juniper, 12 ins. diam., bears S. 45° E., 25 lks. dist., mkd. ¼ S25 BT.
	Desc. over NW slope.
50.80	Ravine, drains W; asc. SW slope.
62.30	Crest of S rim of bench, bears NW and SE; thence over rolling bench.
79.30	The cor. of secs. 23, 24, 25 and 26, determined by a small mound of lava stone on E and W fence line, no legible mks. on stone.
	from which
	A cedar, 12 ins. diam., bears S. 50° W., 52 lks. dist., mkd. T39S R6W S26 BT. (Record, S. 35° W., 52 lks. dist., from 1876 survey).
	At the corner point
	Set an iron post, 30 ins. long, 2½ ins. diam., 20 ins. in the ground, in a collar of stone, with brass cap mkd.
	T 39 S R 6 W S 23 | S 24 S 26 | S 25 1974
	From the cor. of secs. 19, 24, 25 and 30, on the E. bdy. of the Tp.
	S. 89°44' W., bet. secs. 24 and 25.
	Over hills, covered with oak brush, juniper and pinon; desc. NW slope.

172

Dependent Resurvey of a portion of the Subdivisional Lines,
T. 39 S., R. 6 W., Salt Lake Meridian, Utah

CHAINS	
7.50	Mouth of small ravine, drains SW; thence along S slope in valley.
24.40	N edge of small reservoir, also wash, drains SW; thence over small farms.
39.76	Point for the ¼ sec. cor. of secs. 24 and 25, at proportionate distance, falls in small cultivated field and was not monumented.
43.00	Dirt road, bears NE and SW.
43.33	Point selected for the witness ¼ sec. cor. of secs. 24 and 25.
	Set an iron post, 30 ins. long, 2½ ins. diam., 24 ins. in the ground, with brass cap mkd.
	W C T 39 S R 6 W ¼ S 24 → S 25 1974
	Set cedar post, 10 ins. diam., 6 ft. high, alongside cor.
44.00	Kanab Creek Wash, 10 ft. deep, 2 chs. wide, drains S. 10° W.; asc. E slope; leave farms.
51.00	S end small spur, slopes S.
53.60	Mouth small draw, drains S; asc. E slope.
59.60	Fence cor., fences bear N, S and W; asc. E slope along fence.
65.90	Crest of ascent, bears N and S; thence over bench.
79.52	The cor. of secs. 23, 24, 25 and 26.
	N. 0°31' W., bet. secs. 23 and 24.
	Over mountain bench, covered with oak brush, juniper and pinon.
40.31	The ¼ sec. cor. of secs. 23 and 24, monumented by a sandstone, 12 x 8 x 4 ins., mkd. ¼, top of stone is broken but bottom is still firmly set. Mound of stone scattered.
	At the corner point
	Set an iron post, 30 ins. long, 2½ ins. diam., 18 ins. in the ground to bedrock, in a mound of stone, 3 ft. base to top, with brass cap mkd.
	T 39 S R 6 W ¼ S 23 | S 24 1974
	Bury pieces of broken stone alongside iron post.
	Cor. is located on wide ridge, which bears NW and SE.
	N. 0°34' W., beginning new measurement.

☆ U.S. Government Printing Office: 1974-781-742/382 Region 8

Dependent Resurvey of a portion of the Subdivisional Lines,
T. 39 S., R. 6 W., Salt Lake Meridian, Utah

CHAINS	
	Desc. gentle NE slope.
20.00	Wash, 2 ft. deep, 20 lks. wide, drains S. 65° E.; asc. gentle S slope.
40.02	The cor. of secs. 13, 14, 23 and 24, monumented with an iron post, 2 ins. diam., extending 9 ins. above ground, with brass cap mkd. as described in the official record of the 1946 resurvey of a portion of the subdivision of T. 39 S., R. 6 W. from which A pinon, 12 ins. diam., bears N. 70° E., 15 lks. dist., mkd. T39S R6W S13 BT. A pinon, 12 ins. diam., bears N. 15°15' W., 37 lks. dist., mkd. T39S R6W S14 BT.
	From the cor. of secs. 2, 3, 34 and 25, on the S. bdy. of the Tp. N. 0°17' W., bet. secs. 34 and 35. Over broken hills, covered with oak brush, juniper and pinon; asc. S slope.
7.90	Ridge, bears E and W; asc. over SE slope.
33.40	Low ridge, bears E and W; desc. N slope.
39.68	The ¼ sec. cor. of secs. 34 and 35, monumented with a sanstone, 18 x 10 x 6 ins., firmly set and plainly mkd. ¼. At the corner point Set an iron post, 30 ins. long, 2½ ins. diam., 24 ins. in the ground, with brass cap mkd. T 39 S R 6 W ¼ S 34 | S 35 1974 Deposit the mkd. stone alongside the iron post. Raise a mound of stone, 3 ft. base, 2½ ft. high, W of cor.
	N. 0°04' E., beginning new measurement. Along E slope.
34.50	Head of draw, drains SE; asc. S slope.
39.63	The cor. of secs. 26, 27, 34 and 35, monumented with a sandstone, 16 x 10 x 4 ins., mkd. 1 notch on S and 2 notches on E edge. At the corner point Set an iron post, 30 ins. long, 2½ ins. diam., 20 ins. in the ground, in a collar of stone, with brass cap mkd.

174

Dependent Resurvey of a portion of the Subdivisional Lines,
T. 39 S., R. 6 W., Salt Lake Meridian, Utah

CHAINS	
	T 39 S R 6 W S 27 | S 26 S 34 | S 35 1974 Deposit the mkd. stone alongside the iron post.
	From the cor. of secs. 25, 26, 35 and 36. S. 89°51' W., bet. secs. 26 and 35. Over small field in valley bottom.
3.10	Dirt road, bears N and S; leave field.
4.00	Wash, 10 ft. deep, 2 chs. wide, drains S; asc. E slope. Enter timber.
26.00	Spur, slopes SE; thence along S slope.
39.46	Point for the ¼ sec. cor. of secs. 26 and 35, at proportionate distance; there is no remaining evidence of the original corner. Set an iron post, 30 ins. long, 2½ ins. diam., 24 ins. in the ground, with brass cap mkd. T 39 S R 6 W S 26 ¼ S 35 1974 from which A cedar, 18 ins. diam., bears N. 80° E., 27 lks. dist., mkd. BT. Raise a mound of stone, 2½ ft. base, 2½ ft. high, N of cor. Asc. over SE slope of ridge.
63.60	Ridge, bears NW and SE; desc. SW slope.
78.92	The cor. of secs. 26. 27, 34 and 35.
	N. 0°52' W., bet. secs. 26 and 27. Over mountainous land, covered with oak brush, juniper and pinon; asc. S slope.
6.80	Ridge, bears E and W; desc. N slope.
21.00	Coal Hollow, drains S. 78° E.; asc. SW slope.
38.80	Bulldozed road, bears NE and SW.
39.41	Point for the ¼ sec. cor. of secs. 26 and 27, at midpoint; there is no remaining evidence of the original corner. Set an iron post, 30 ins. long, 2½ ins. diam., 24 ins. in the ground, with brass cap mkd.

☆ U.S. Government Printing Office: 1974-781-742/382 Region 8

Dependent Resurvey of a portion of the Subdivisional Lines,
T. 39 S., R. 6 W., Salt Lake Meridian, Utah

CHAINS	
	T 39 S R 6 W ¼ S 27 | S 26 1974
	from which
	A cedar, 8 ins. diam., bears S. 10° E., 22 lks. dist., mkd. ¼ S26 BT.
	A cedar, 6 ins. diam., bears S. 25° W., 39 lks. dist., mkd. ¼ S27 BT.
	Asc. SW slope.
60.00	Slope changes; asc. along E slope.
70.40	Rise, slopes E; desc. gentle NE slope.
75.20	Same road, bears NW and SE.
78.57	E - W fence line.
78.82	The cor. of secs. 22, 23, 26 and 27, monumented with a sandstone, 18 x 14 x 6 ins., firmly set and mkd. 2 notches on the S and E edges. Mound of stone scattered around corner.
	At the corner point
	Set an iron post, 30 ins. long, 2½ ins. diam., 24 ins. in the ground, in a collar of stone, with brass cap mkd.
	T 39 S R 6 W S 22 | S 23 S 27 | S 26 1974
	Deposit the mkd. stone alongside the iron post.
	From the cor. of secs. 23, 24, 25 and 26.
	S. 89°18' W., bet. secs. 23 and 26.
	Over rolling mountain top, covered with oak brush, pinon and juniper; along E and W fence line.
8.10	Crest of ascent, bears N and S; desc. W slope.
13.80	Draw, drains S. 5° E.; asc. NE slope.
32.50	Low ridge, bears NW and SE; thence over bench.
39.42	The ¼ sec. cor. of secs. 23 and 26, monumented with a sandstone, 18 x 10 x 4 ins., firmly set and mkd. ¼.
	At the corner point
	Set an iron post, 30 ins. long, 2½ ins. diam., 24 ins. in the ground, in a collar of stone, with brass cap mkd.

176

Dependent Resurvey of a portion of the Subdivisionl Lines,
T. 39 S., R. 6 W., Salt Lake Meridian, Utah

CHAINS	
	T 39 S R 6 W ¼ S 23 S 26 1974
	Deposit the mkd. stone alongside the iron post.
	Cor. is located 5 lks. N of E and W fence line.
	S. 89°37' W., beginning new measurement.
	Continue over mountain bench; along E and W fence.
7.50	Asc. general E slope; leave bench.
39.80	The cor. of secs. 22, 23, 26 and 27.
	N. 0°41' W., bet. secs. 22 and 23.
	Over mountainous land, covered with oak brush, juniper and pinon; desc. NE slope.
12.00	Small draw, drains NE; thence along E slope.
19.70	Dirt road, bears NE and SW.
29.50	Spur, slopes E; desc. along E slope.
39.93	The ¼ sec. cor. of secs. 22 and 23, monumented with a sandstone, 18 x 10 x 6 ins., firmly set and mkd. ¼. Scattered stone around corner.
	At the corner point
	Set an iron post, 30 ins. long, 2½ ins. diam., 24 ins. in the ground, with brass cap mkd.
	T 39 S R 6 W ¼ S 22 | S 23 1974
	from which
	A cedar, 12 ins. diam., bears S. 50° E., 9 lks. dist., mkd. BT.
	Deposit the mkd. stone alongside the iron post.
	Raise a small mound of stone, W of cor.
	N. 0°54' E., beginning new measurement.
	Continue along general E slope.
8.00	Draw, drains S. 40° E.; asc. general SE slope.
39.52	The cor. of secs. 14, 15, 22 and 23, monumented with a sandstone, 18 x 10 x 6 ins., firmly set and mkd. 2 notches on E and 3 notches on S face. Mound of stone scattered around corner.

☆ U.S. Government Printing Office: 1974-781-742/382 Region 8

Dependent Resurvey of a portion of the Subdivisional Lines,
T. 39 S., R. 6 W., Salt Lake Meridian, Utah

CHAINS	
	At the corner point Set an iron post, 30 ins. long, 2½ ins. diam., 12 ins. in the ground, in a mound of stone, 3 ft. base to top, with brass cap mkd. T 39 S R 6 W S 15 | S 14 S 22 | S 23 1974 Deposit the mkd. stone alongside the iron post.
	From the cor. of secs. 13, 14, 23 and 24. S. 88°49' W., bet. secs. 14 and 23. Over rolling land, covered with juniper and pinon.
5.60	Dirt road, bears N and S.
14.50	Small wash, drains SE; asc. E slope.
37.00	Ridge, bears N and S; desc. SW slope.
39.14	Point for the ¼ sec. cor. of secs. 14 and 23, at midpoint; there is no remaining evidence of the original corner. Set an iron post, 30 ins. long, 2½ ins. diam., 24 ins. in the ground, in a collar of stone, with brass cap mkd. T 39 S R 6 W ¼ S 14 S 23 1974 from which A pine, 10 ins. diam., bears S. 30° E., 38 lks. dist., mkd. BT.
46.50	Small wash, drains S. 20° E.; asc. E slope.
48.40	Dirt road, bears N. 10° E. and S. 10° W.
78.28	The cor. of secs. 14, 15, 22 and 23.
	N. 0°06' E., bet. secs. 14 and 15. Over mountainous land, covered with oak brush, juniper and pinon; along E slope.
17.50	Spur, slopes E; desc. along E slope.
24.00	Small draw, drains E; asc. SE slope.
40.04	The ¼ sec. cor. of secs. 14 and 15, monumented with a sandstone, 18 x 8 x 6 uns., firmly set and mkd. ¼. Mound of scattered stone. At the corner point

178

Dependent Resurvey of a portion of the Subdivisional Lines,
T. 39 S., R. 6 W., Salt Lake Meridian, Utah

CHAINS	
	Set an iron post, 30 ins. long, 2½ ins. diam., 24 ins. in the ground, in a collar of stone, with brass cap mkd. T 39 S R 6 W ¼ S 15 | S 14 1974 Deposit the mkd. stone alongside the iron post.
	N. 0°21' E., beginning new measurement.
	Asc. steep SE slope.
14.30	High spur, slopes E; asc. SE slope.
26.60	Top of rim, bears NE and SW; thence over small broken ridge top.
35.00	N rim of same ridge top, bears E and SW; desc. NW slope.
40.74	The cor. of secs. 10, 11, 14 and 15, monumented with a limestone, 16 x 10 x 6 ins., firmly set and mkd. 4 notches on the S and 2 notches on the E edge. Old survey lath and stakes around corner. from which A pine, 30 ins. diam., bears N. 44° E., 145 lks. dist., blaze grown over. (Record, N. 46° E., 40 lks.) A pine, 28 ins. diam., bears S. 2° E., 73 lks. dist., blaze grown over. (Record, S. 54° E., 20 lks.) A pine, 24 ins. diam., bears S. 70° W., 185 lks. dist., blaze grown over. A pine, 14 ins. diam., bears S. 41° W., 103 lks. dist., mkd. T39S R6W BT. (Record, S. 82° W., 65 lks.) A pine stump, 20 ins. diam., bears N. 67° W., 216 lks. dist., mkd. T39S R6W S10 BT. (Record, S. 57° W., 60 lks.) Note: Since there are old unrecorded bearing trees and no pattern can be established, the marked stone, which is being used as the corner position, was accepted as the best available evidence of the original corner position. At the corner point Set an iron post, 30 ins. long, 2½ ins. diam., 20 ins. in the ground, in a collar of stone, with brass cap mkd. T 39 S R 6 W S 10 | S 11 S 15 | S 14 1974 Deposit the mkd. stone alongside the iron post.

☆ U.S. Government Printing Office: 1974-781-742/382 Region 8

Dependent Resurvey of a portion of the Subdivisional Lines,
T. 39 S., R. 6 W., Salt Lake Meridian, Utah

CHAINS	
	From the cor. of secs. 11, 12, 13 and 14, monumented with an iron post, 2 ins. diam., extending 9 ins. above ground with brass cap mkd. as described in the official record of the 1946 resurvey of a portion of the subdivision of T. 39 S., R. 6 W. from which A juniper, 4 ins. diam., bears S. 36° E., 38 lks. dist., mkd. S13 BT. A juniper, 6 ins. diam., bears S. 69°30' W., 46 lks. dist., mkd. S14 BT. S. 88°46' W., bet. secs. 11 and 14. Over valley land, across reseeded area; asc. gentle E slope.
2.50	Dirt road, bears N. 15° E. and S. 15° E.
32.50	Leave reseeded area, enter timber; asc. E slope of hills.
39.28	The ¼ sec. cor. of secs. 11 and 14, monumented with a limestone, 14 x 8 x 6 ins., mkd. ¼, located at cor. of old fence, which bears E and S. No bearing trees identified. At the corner point Set an iron post, 30 ins. long, 2½ ins. diam., 18 ins. in the ground to bedrock, in a collar of stone, with brass cap mkd. T 39 S R 6 W ¼ S 11 / S 14 1974 Deposit the mkd. stone alongside the iron post. ——— S. 89°56' W., beginning new measurement. Asc. E slope.
24.00	Spur, slopes NE; asc. over NE slope.
34.70	Ridge, bears NE and S; desc. NW slope.
38.71	The cor. of secs. 10, 11, 14 and 15.
	(Reestablishment of the 1884 survey by S. M. Richardson) ——— From the cor. of secs. 3, 4, 33 and 34, on the S. bdy. of the Tp., monumented with an iron post, 2 ins. diam., extending 16 ins. above ground, in a mound of stone, with brass cap mkd. T 39 S R 6 W S 33 | S 34 S 4 | S 3 T 40 S 1930

Dependent Resurvey of a portion of the Subdivisional Lines,
T. 39 S., R. 6 W., Salt Lake Meridian, Utah

CHAINS	
	from which
	A juniper, 8 ins. diam., bears N. 50° W., 55 lks. dist., mkd. BT.
	A pinon, 10 ins. diam., bears S. 45° W., 135 lks. dist., mkd. T40S R6W S4 BT.
	N. 2°01' W., bet. secs. 33 and 34.
	Over mountainous land, covered with oak brush, juniper and pinon; over top of wide ridge.
2.50	Top of ridge, bears SE and NW; desc. NE slope.
26.00	Head of Frankie Hollow, drains E; asc. SE slope.
38.04	The ¼ sec. cor. of secs. 33 and 34, monumented with a limestone, 16 x 12 x 4 ins., firmly set and mkd. ¼.
	from which
	A pine, 11 ins. diam., bears S. 10° E., 60 lks. dist., mks. grown over. (Record, 45 lks.)
	A juniper, 14 ins. diam., bears S. 30° W., 54 lks. dist., mks. grown over. (Record, 60 lks.)
	At the corner point
	Set an iron post, 30 ins. long, 2½ ins. diam., 10 ins. in the ground to bedrock, in a mound of stone, 4 ft. base to top, with brass cap mkd.
	T 39 S R 6 W ¼ S 33 | S 34 1974
	Deposit mkd. stone in mound.
	N. 1°19' E., beginning new measurement.
	Asc. SE slope, through dense oak brush, juniper and pinon.
1.30	Wash, 10 ft. deep, 30 lks. wide, drains E; asc. SE slope.
24.80	Ridge, bears E and W; desc. gentle N slope.
27.25	Trail road, bears E and W.
30.70	Slope changes; desc. gentle NE slope.
39.80	The cor. of secs. 27, 28, 33 and 34, monumented with a sandstone, 20 x 16 x 6 ins., firmly set and mkd. 1 notch on S and 3 notches on E edge.
	At the corner point
	Set an iron post, 30 ins. long, 2½ ins. diam., 20 ins. in the ground, in a collar of stone, with brass cap mkd.

☆ U.S. Government Printing Office: 1974-781-742/382 Region 8

Dependent Resurvey of a portion of the Subdivisional Lines,
T. 39 S., R. 6 W., Salt Lake Meridian, Utah

CHAINS	
	T 39 S R 6 W S 28 | S 27 S 33 | S 34 1974 Deposit the mkd. stone alongside the iron post.
	From the cor. of secs. 26, 27, 34 and 35. N. 89°35' W., bet. secs. 27 and 34. Over mountainous land, covered with oak brush, juniper and pinon; asc. gentle E slope.
7.50	Dirt road, bears N and S.
21.60	Spur, slopes N; desc. along N slope, over series of small spurs and ravines, draining N.
40.19	The ¼ sec. cor. of secs. 27 and 34, monumented with a limestone, 16 x 14 x 2 ins., set and mkd. ¼. No bearing trees identified. At the corner point Set an iron post, 30 ins. long, 2½ ins. diam., 22 ins. in the ground, in a collar of stone, with brass cap mkd. T 39 S R 6 W ¼ S 27 S 34 1974 from which A cedar, 8 ins. diam., bears S. 60° W., 22 lks. dist., mkd. BT. Deposit the mkd. stone alongside the iron post.
	N. 89°29' W., beginning new measurement.
7.00	Ravine, drains NE; asc. NE slope.
27.00	Spur, slopes NE; asc. E slope.
39.02	The cor. of secs. 27, 28, 33 and 34.
	N. 0°13' E., bet. secs. 27 and 28. Over mountainous land, covered with oak brush, juniper and pinon, along bulldozed trail; desc. NE slope.
22.20	Draw, drains E; asc. SE slope.
33.40	Slope changes; asc. S slope.
39.44	The ¼ sec. cor. of secs. 27 and 28, monumented with a sandstone, 12 x 6 x 3 ins., firmly set and mkd. ¼.

Dependent Resurvey of a portion of the Subdivisional Lines,
T. 39 S., R. 6 W., Salt Lake Meridian, Utah

CHAINS	
	At the corner point Set an iron post, 30 ins. long, 2½ ins. diam., 20 ins. in the ground, in a collar of stone, with brass cap mkd. T 39 S R 6 W ¼ S 28 | S 27 1974 Deposit the mkd. stone alongside the iron post.
	N. 0°26' E., beginning new measurement. Asc. S slope; along bulldozed trail.
7.20	Ridge, bears N. 80° E. and S. 80° W.; desc. along W slope.
20.80	Hollow, drains W; asc. along W slope.
39.71	The cor. of secs. 21, 22, 27 and 28, monumented with a limestone, 18 x 12 x 8 ins., dimly mkd. 2 notches on S and 3 notches on E edge. Firmly set in ground. At the corner point Set an iron post, 30 ins. long, 2½ ins. diam., 18 ins. in the ground to bedrock, in a collar of stone, with brass cap mkd. T 39 S R 6 W S 21 | S 22 S 28 | S 27 1974 Deposit the mkd. stone alongside the iron post.
	From the cor. of secs. 22, 23, 26 and 27. N. 89°17' W., bet. secs. 22 and 27. Over mountainous land, covered with oak brush, juniper and pinon; asc. over E slope, along fence line.
0.40	Dirt road, bears N and S.
20.09	Fence cor., fences bears S and E; leave fence line.
25.90	Bulldozed strip, bears NW and SE.
38.77	Point for the ¼ sec. cor. of secs. 22 and 27, at proportionate distance; there is no remaining evidence of the original corner. Set an iron post, 30 ins. long, 2½ ins. diam., 24 ins. in the ground, with brass cap mkd.

☆ U.S. Government Printing Office: 1974-781-742/382 Region 8

Dependent Resurvey of a portion of the Subdivisional Lines,
T. 39 S., R. 6 W., Salt Lake Meridian, Utah

CHAINS	
	T 39 S R 6 W ¼ S 22 / S 27 1974
	from which
	A cedar, 8 ins. diam., bears S. 83° E., 34 lks. dist., mkd. ¼ S27 BT.
	A cedar, 6 ins. diam., bears N. 35° W., 18 lks. dist., mkd. ¼ S22 BT.
	Cor. is located in dense oak brush; asc. E slope.
54.00	Low spur, slopes E; asc. SE slope.
72.40	Ridge, bears N and S; desc. W slope.
77.54	The cor. of secs. 21, 22, 27 and 28.
	N. 0°18' W., bet. secs. 21 and 22.
	Over mountainous land, covered with oak brush, juniper and pinon; asc. along W slope.
10.50	Spur, slopes W; desc. over NW slope.
18.10	Ravine, drains W; asc. SW slope.
39.78	The ¼ sec. cor. of secs. 21 and 22, monumented with a limestone, 18 x 12 x 12 ins., firmly set and mkd. ¼.
	At the corner point
	Set an iron post, 30 ins. long, 2½ ins. diam., 20 ins. in the ground, in a collar of stone, with brass cap mkd.
	T 39 S R 6 W ¼ S 21 | S 22 1974
	Deposit the mkd. stone alongside the iron post.
	N. 0°02' W., beginning new measurement.
	Desc. along W slope.
8.00	Small draw, drains W; asc. SW slope.
15.00	Unimproved road, bears E and W.
26.50	Ridge, bears NE and SW; desc. NW slope.
34.50	Draw, drains W; asc. SW slope.
39.41	The cor. of secs. 15, 16, 21 and 22, monumented with a limestone, 24 x 20 x 12 ins., firmly set and mkd. 3 notches on the S and E edges.
	from which

184

Dependent Resurvey of a portion of the Subdivisional Lines,
T. 39 S., R. 6 W., Salt Lake Meridian, Utah

CHAINS	
	A pine, 30 ins. diam., bears S. 12° E., 77 lks. dist., S22 only legible mks. (Record, 80 lks.) A pine, 12 ins. diam., bears S. 79° W., 116 lks. dist., mkd. S21. (Record, 120 lks.) A pine, 14 ins. diam., bears N. 14° W., 52 lks. dist., illegible scribe mks. (Record, 75 lks.) At the corner point Set an iron post, 30 ins. long, 2½ ins. diam., 10 ins. in the ground to bedrock, in a mound of stone, 4½ ft. base to top, with brass cap mkd. T 39 S R 6 W S 16 | S 15 S 21 | S 22 1974 Deposit the mkd. stone in mound alongside the iron post. Cor. is located on spur, which slopes NW.
	From the cor. of secs. 14, 15, 22 and 23. N. 89°29' W., bet. secs. 15 and 22. Over mountainous land, covered with oak brush, juniper and pinon. Ponderosa pine and spruce on higher elevations; asc. steep SE slope.
24.00	High spur, slopes S; desc. SW slope.
29.00	Draw, drains S; asc. SE slope.
38.97	Point for the ¼ sec. cor. of secs. 15 and 22, at proportionate dist., falls on steep SE slope and cannot be perpetuated; there is no remaining evidence of the original corner.
40.17	Point selected for the witness ¼ sec. cor. of secs. 15 and 22. Set an iron post, 30 ins. long, 2½ ins. diam., 20 ins. in the ground, in a collar of stone, with brass cap mkd. W C T 39 S R 6 W ¼ S 15 > S 22 1974 Asc. steep E slope.
44.90	Saddle on ridge top, ridge bears N and S; thence along broken N slope.
68.90	High spur, slopes N; desc. W slope.
75.20	Draw, drains NW; asc. N slope.
77.94	The cor. of secs. 15, 16, 21 and 22.

Dependent Resurvey of a portion of the Subdivisional Lines,
T. 39 S., R. 6 W., Salt Lake Meridian, Utah

CHAINS

General Description

The portion of T. 39 S., R. 6 W., covered by this survey consists mainly of mountainous land, covered with oak brush, juniper and pinon. Kanab Creek flows southward through a small valley extending through secs. 24, 25 and 35, with a few small farms and pastures along the creek. There are several dirt roads in the portion of the township surveyed, used mainly for grazing, hunting and coal exploration. The only permanent water noted was a small stream in Kanab Creek. There is no permanent habitation in the portion of the township surveyed. The elevation varies from about 6500 to 7500 ft. above sea level.

The mean magnetic declination was read at a number of stations throughout the township and the average of the several readings was found to be 15°30' E.

186

	CHAINS		

☆ U.S. Government Printing Office: 1974-781-742/382 Region 8

Form 9180–8
(March 1969)

UNITED STATES
DEPARTMENT OF THE INTERIOR
BUREAU OF LAND MANAGEMENT

FIELD ASSISTANTS

NAMES	CAPACITY
Gail E. Reynolds	Surveying Technician
Daniel Mates	Surveying Technician
John Hales	Surveying Aid
Gary Jensen	Surveying Aid

188

CERTIFICATE OF SURVEY

(I) ~~(WE)~~, Craig P. Sylvester, HEREBY CERTIFY upon honor that, in pursuance of special instructions bearing date of the 12th day of April, 19 74, (I) ~~(WE)~~ have dependently resurveyed the east boundary (Panguitch and Kanab Guide Meridian) along the east boundary of sections 24 and 25, the south boundary, along the south boundary of section 35, and a portion of the subdivisional lines in Township 39 South, Range 6 West,

of the Salt Lake Meridian, in the State of Utah, which are represented in the foregoing field notes as having been executed by (me), ~~(us)~~ and under (my) ~~(our)~~ direction; and that said survey has been made in strict conformity with said special instructions, the Manual of Instructions for the Survey of the Public Lands of the United States, and in specific manner described in the foregoing field notes.

January 9, 1975
(Date)

Craig P. Sylvester
(Cadastral Surveyor)
Supervisory

(Date)

(Cadastral Surveyor)

CERTIFICATE OF APPROVAL

BUREAU OF LAND MANAGEMENT
Washington, D.C.

The foregoing field notes of the dependent resurvey of the east boundary (Panguitch and Kanab Guide Meridian) along the east boundary of sections 24 and 25, the south boundary, along the south boundary of section 35, and a portion of the subdivisional lines in Township 39 South, Range 6 West, Salt Lake Meridian, Utah

executed by Craig P. Sylvester, Supervisory Cadastral Surveyor

having been critically examined and found correct, are hereby approved.

FEB 26 1979
(Date)

Bernard W. Potter
(Chief, Division of Cadastral Survey)

CERTIFICATE OF TRANSCRIPT

~~I CERTIFY That the foregoing transcript of the field notes of the above described surveys in~~

, is a true copy of the original field notes.

(Date)

(Chief, Division of Cadastral Survey)

189

Form 9180–6
(April 1974)

UNITED STATES
DEPARTMENT OF THE INTERIOR
BUREAU OF LAND MANAGEMENT

ORIGINAL

FIELD NOTES

OF THE

DEPENDENT RESURVEY OF

THE EAST BOUNDARY, (PANGUITCH AND KANAB GUIDE MERIDIAN),

ALONG THE EAST BOUNDARY OF SECTIONS 12, 13, 24 AND 25

THE WEST BOUNDARY ALONG THE WEST BOUNDARY OF SECTION 31

AND A PORTION OF THE SUBDIVISIONAL LINES OF

TOWNSHIP 40 SOUTH, RANGE 6 WEST

Of the SALT LAKE Meridian,

In the State of UTAH.

EXECUTED BY

Craig P. Sylvester Supervisory Cadastral Surveyor

Under special instructions dated April 12, 1974, approved April 16, 1974,

_____, which provided for the surveys included under U.S. Survey/Group

Number 553, and assignment instructions dated June 5, 1974.

Survey commenced August 29, 1974

Survey completed October 11, 1974

190

INDEX DIAGRAM

Township 40 S., Range 6 W.,

6	5	4	3	2 21	1 14
7	8	9	10	11 20	13 12 5 12
18	17	16	15 24	19 14 19	11 13 4 11
19	20	21 28	22 24	18 23 17	10 24 3 9
30 29	29	27 28 26	23 27 22	16 26 16	8 25 1 7
6 31	28 32	25 33	21 34	14 35	6 36

GPO 854-444

Township 40 South, Range 6 West, Salt Lake Meridian, Utah

CHAINS

The south boundary (Eighth Standard Parallel South) was surveyed by T. C. Bailey in 1876, and resurveyed by George D. Voorhees in 1959. The east boundary (Panguitch and Kanab Guide Meridian) was surveyed by J. G. Burrill in 1876. The north 3 miles of the west boundary were surveyed by A. J. Stewart Jr. in 1883 and resurveyed by Howard Miller and Elliot Bird in 1927-30. The south 3 miles of the west boundary were surveyed by J. G. Burrill in 1876, and resurveyeed by A. J. Stewart Jr. in 1883. The west 4 miles of the north boundary were surveyed by A. J. Stewart in 1883 and resurveyed by Howard Miller and Elliot Bird in 1927-30. The east 2 miles were surveyed by J. G. Burrill in 1876 and resurveyed by A. J. Stewart Jr. in 1883. The south and northeast portion of the subdivisional lines were surveyed by J. G. Burrill and T. C. Bailey in 1876. The northwest portion of the subdivisional lines were surveyed by Howard W. Miller and Elliot Bird in 1927-30.

The following field notes are those of a dependent resurvey of the center 4 miles of the east boundary (Panguitch and Kanab Guide Meridian), the west boundary, along the west boundary of section 31, and a portion of the subdivisional lines of Township 40 South, Range 6 West, Salt Lake Meridian, Utah.

The survey was executed in accordance with the specifications as set forth in the Manual of Surveying Instructions 1973, and the Special Instructions for Group 553, Utah, dated April 12, 1974.

The directions of the lines of this survey were determined by reference to true meridians established on line by hour angle observations on Polaris. They were carried forward by sustained angulation, being supplemented by numerous other observations on Polaris taken throughout the progress of the survey.

Before restoring lost corners, the lines of the original survey were retraced and a diligent search made for any evidence of the original corners. The rules of proportionate measurement were applied to ascertain the position of the lost corner after every reasonable possibility of finding direct evidence of the corner had been exhausted.

The geographic position for the southeast corner of sec. 25, as determined by ties to United States Geological Survey Triangulation Station "Skum" located in section 29, T. 40 S., R. 5 W., is as follows:

Latitude 37°17'50" N. Longitude 112°28'01" W.

The magnetic declination was read at a number of stations throughout the township and the average of the several readings was found to be 15°30' E.

Dependent Resurvey of a portion of the East Boundary,
(Panguitch and Kanab Guide Meridian)
T. 40 S., R. 6 W., Salt Lake Meridian, Utah
(Restoring the 1876 survey by J. G. Burrill)

Beginning at the cor. of secs. 25, 30, 31 and 36, on the E. bdy. of the Tp., monumented with a sandstone, 18 x 12 x 8 ins., firmly set and mkd. 1 notch on S and 5 notches on N edges.

At the corner point

192

Dependent Resurvey of a portion of the East Boundary,
(Panguitch and Kanab Guide Meridian)
T. 40 S., R. 6 W., Salt Lake Meridian, Utah

CHAINS	
	Set an iron post, 30 ins. long, 2½ ins. diam., 18 ins. in the ground to bedrock, in a mound of stone, 3 ft. base to top, with brass cap mkd. T 40 S R 6 W R 5 W S 25 | S 30 S 36 | S 31 1974
	Cor. is located on N slope, about 30 lks. below top of small spur, which slopes W.
	Deposit the mkd. stone alongside the iron post.
	Over broken mountainous land, covered with juniper and pinon; desc. NW slope.
	N. 0°16' W., bet. secs. 25 and 30.
7.10	Wash in small draw, drains W; asc. S slope.
14.20	Small ridge, bears E and W; desc. N slope.
21.00	Base of descent, bears E and W; thence along gentle W slope.
40.04	Point for the ¼ sec. cor. of secs. 25 and 30, at midpoint.
	Set an iron post, 30 ins. long, 2½ ins. diam., 24 ins. in the ground, with brass cap mkd. T 40 S R 6 W R 5 W ¼ S 25 | S 30 1974
	Asc. SW slope.
43.50	Small spur, slopes W; desc. NW slope.
56.20	Wash in small draw, drains N. 72° W.; asc. SW slope.
65.00	Spur, slopes N. 60° W.; desc. N slope.
74.30	Wash in cover, drains N. 78° W.; asc. along W slope.
78.50	Small spur, slopes W; continue along W slope.
80.08	The cor. of secs. 19, 24, 25 and 30, monumented with a sandstone, 10 x 7 x 5 ins., plainly mkd. 2 notches on S and 4 notches on N edges.
	from which
	A dead pine, 14 ins. diam., bears S. 30° E., 20 lks. dist., mkd. T40S R5W S30 BT.
	A dead pine, 8 ins. diam., bears S. 80° W., 45 lks. dist., mkd. T40S R6W S25 BT.
	At the corner point
	Set an iron post, 30 ins. long, 2½ ins. diam., 24 ins. in the ground, with brass cap mkd.

☆ U.S. Government Printing Office: 1974-781-742/382 Region 8

Dependent Resurvey of a portion of the East Boundary,
(Panguitch and Kanab Guide Meridian)
T. 40 S., R. 6 W., Salt Lake Meridian, Utah

CHAINS	
	T 40 S R 6 W | R 5 W | S 24 | S 19 S 25 | S 30 | 1974
	Deposit the mkd. stone alongside the iron post.
	Raise a mound of stone, 2 ft. high, 2 ft. base, W of cor.
	N. 0°29' W., bet. secs. 19 and 24.
	Over mountainous land, through juniper and pinon trees; desc. along W slope.
23.60	State Highway No. 136, a graded dirt road, bears N. 39° E. and S. 39° W.; thence up small valley.
31.50	Wash, 6 ft. deep, 30 lks. wide, drains S. 50° W.
39.81	The ¼ sec. cor. of secs. 19 and 24, monumented with a sandstone, 16 x 12 x 6 ins., firmly set and mkd. ¼.
	At the corner point
	Set an iron post, 30 ins. long, 2½ ins. diam., 22 ins. in the ground, with brass cap mkd.
	T 40 S R 6 W R 5 W ¼ | S 24 | S 19 | 1974
	Deposit the mkd. stone alongside the iron post.
	N. 0°56' W., beginning new measurement.
	Continue up valley.
2.50	Sink Valley Wash, 12 ft. deep, 2 chs. wide, drains S. 43° W.
10.60	Wash, 6 ft. deep, 90 lks. wide, drains S. 31° W.
32.50	Same wash, drains SE.
39.74	The cor. of secs. 13, 18, 19 and 24, monumented with a sandstone, 12 x 10 x 4 ins., mkd. 3 notches on N and S edges.
	At the corner point
	Set an iron post, 30 ins. long, 2½ ins. diam., 22 ins. in the ground, in a collar of stone, with brass cap mkd.

Dependent Resurvey of a portion of the East Boundary,
(Panguitch and Kanab Guide Meridian)
T. 40 S., R. 6 W., Salt Lake Meridian, Utah

CHAINS	
	T 40 S R 6 W | R 5 W S 13 | S 18 S 24 | S 19 1974
	Deposit the mkd. stone alongside the iron post. Set a cedar post, 5 ins. diam., 4 ft. high, alongside the iron post.
	N. 1°00' W., bet. secs. 13 and 18. Over mountainous land; asc. gentle SW slope in small valley.
15.50	Base of steep ascent, bears NW and SE; asc. rocky SW slope, covered with juniper and pinon.
20.00	Fence cor., fence bears W and N.
40.27	The ¼ sec. cor. of secs. 13 and 18, determined by a fence cor. and mound of stone, fence bears E and W. At the corner point Set an iron post, 30 ins. long, 2½ ins. diam., 5 ins. in the ground to bedrock, in a mound of stone, 3 ft. base to top, with brass cap mkd. T 40 S R 6 W | R 5 W ¼ S 13 | S 18 1974
	N. 0°30' E., beginning new measurement. Asc. rocky SW slope.
17.00	Rim, bears N. 20° W. and S. 20° E.; thence along W side of mesa.
30.00	Small ravine, drains W.
37.00	Same rim, bears N. 10° E. and S. 10° W.; desc. NW slope.
38.73	The cor. of secs. 7, 12, 13 and 18, monumented with a sandstone, 20 x 10 x 8 ins., firmly set and mkd. 2 notches on N and 4 notches on S edges. Scattered stone around corner. At the corner point Set an iron post, 30 ins. long, 2½ ins. diam., 10 ins. in the ground to bedrock, in a mound of stone, 3 ft. base to top, with brass cap mkd.

☆ U.S. Government Printing Office: 1974-781-742/382 Region 8

Dependent Resurvey of a portion of the East Boundary,
(Panguitch and Kanab Guide Meridian)
T. 40 S., R. 6 W., Salt Lake Meridian, Utah

CHAINS	
	T 40 S R 6 W R 5 W S 12 | S 7 S 13 | S 18 1974 Deposit the mkd. stone in mound, alongside the iron post.
	N. 0°24' W., bet. secs. 7 and 12. Over broken mountainous land, covered with juniper and pinon; desc. NW slope.
11.50	Small draw, drains W; asc. SW slope.
21.50	Low rim, bears S. 40° W. and S; thence over mesa.
36.50	Same low rim, bears E and W; desc. N slope.
39.60	Point for the ¼ sec. cor. of secs. 7 and 12, at midpoint. There is no remaining evidence of the original corner. Set an iron post, 30 ins. long, 2½ ins. diam., 8 ins. in the ground to bedrock, in a mound of stone, 4 ft. base to top, with brass cap mkd. T 40 S R 6 W R 5 W ¼ S 12 | S 7 1974 Desc. N slope.
42.00	Small draw, drains N. 70° W.; desc. along W slope in draw.
61.50	Draw, drains S. 5° W.; asc. along E slope in draw.
79.20	The cor. of secs. 1, 6, 7 and 12, monumented with a sandstone, 20 x 10 x 5 ins., firmly set and plainly mkd. 5 notches on S and 1 notch on N edge. At the corner point Set an iron post, 30 ins. long, 2½ ins. diam., 24 ins. in the ground, with brass cap mkd. T 40 S R 6 W R 5 W S 1 | S 6 S 12 | S 7 1974 Deposit the mkd. stone, upside down, alongside the iron post.
	Dependent Resurvey of a portion of the West Boundary, T. 40 S., R. 6 W., Salt Lake Meridian, Utah (Restoring the 1883 resurvey by A. J. Stewart Jr.)

196

Dependent resurvey of a portion of the West Boundary, T. 40 S., R. 6 W., Salt Lake Meridian, Utah

CHAINS	
	From the standard cor. of T. 40 S., Rs. 6 and 7 W., monumented by an iron post, 2½ ins. diam., firmly set in a mound of stone, with brass cap mkd. as described in the 1959 dependent resurvey of the Eighth Standard Parallel South through R. 6 W.
	N. 0°39' E., bet. secs. 31 and 36.
	Over mountainous land, through juniper and pinon; asc. gentle S slope, along fence line.
20.00	Low ridge, bears E and W; desc. gentle NW slope.
39.65	The ¼ sec. cor. of secs. 31 and 36, determined by fence corner; fences bear S and E.
	At the corner point
	Set an iron post, 30 ins. long, 2½ ins. diam., 24 ins. in the ground, with brass cap mkd.

T 40 S
R 7 W | R 6 W
¼
S 36 | S 31
1974

	N. 0°08' W., beginning new measurement.
	Desc. gentle NW slope, through timber.
40.00	The cor. of secs. 25, 30, 31 and 36, monumented with an iron post, 2 ins. diam., extending 10 ins. above ground, with brass cap mkd.

T 40 S
R 7 W | R 6 W
R 25 | S 30
S 36 | S 31
1941

	This cor. was reestablished by Elliot Bird and Andrew Nelson in 1941 under Group No. 309, Utah.

Dependent Resurvey of a portion of the Subdivisional Lines, T. 40 S., R. 6 W., Salt Lake Meridian, Utah (Restoring the 1876 survey by T. C. Bailey and J. G. Burrill)

	From the standard cor. of secs. 35 and 36, monumented with an iron post, 2½ ins. diam., extending 8 ins. above ground, with brass cap mkd. as described in the official record of the 1959 resurvey of the Eighth Standard Parallel South through R. 6 W.
	N. 1°20' E., bet. secs. 35 and 36.
	Over rolling mountainous land, in small valley.

☆ U.S. Government Printing Office: 1974-781-742/382 Region 8

Dependent Resurvey of a portion of the Subdivisional Lines,
T. 40 S., R. 6 W., Salt Lake Meridian, Utah

CHAINS	
1.40	Small wash, drains N. 20° W.; asc. gentle S slope.
16.40	Low ridge, bears E and W; desc. gentle N slope.
35.00	Wash, 2 ft. deep, 20 lks. wide, drains W; asc. gentle S slope.
40.26	The ¼ sec. cor. of secs. 35 and 36, monumented with a sandstone, 16 x 12 x 3 ins., firmly set and plainly mkd. ¼. Scattered stones around corner. At the corner point Set an iron post, 30 ins. long, 2½ ins. diam., 24 ins. in the ground, in a collar of stone, with brass cap mkd. T 40 S R 6 W ¼ S 35 | S 36 1974 Deposit the mkd. stone, upside down, alongside the iron post.
	N. 0°29' W., beginning new measurement. Asc. gentle S slope, covered with bunch grass.
18.00	Rise, bears E and W; desc. gentle N slope.
23.30	Graded dirt road, bears E and W.
24.00	Fence cor., fences bear E, W and N.
39.58	Point for the cor. of secs. 25, 26, 35 and 36, at proportionate distance; there is no remaining evidence of the original corner. Set an iron post, 30 ins. long, 2½ ins. diam., 24 ins. in the ground, with brass cap mkd. T 40 S R 6 W S 26 | S 25 S 35 | S 36 1974 Set a cedar post alongside corner. Cor. is located 17 lks. E of N and S fence line.
	From the cor. of secs. 25, 30, 31 and 36, on the E. bdy. of the Tp. S. 88°09' W., bet. secs. 25 and 36. Over mountainous land, through juniper and pinon; asc. NE slope of small spur.
0.60	Small spur, slopes NW; desc. irregular NW slope.

198

Dependent Resurvey of a portion of the Subdivisional Lines,
T. 40 S., R. 6 W., Salt Lake Meridian, Utah

CHAINS	
33.50	Wash in bottom of draw, drains S. 85° W.; desc. along gentle S slope in draw.
39.35	The ¼ sec. cor. of secs. 25 and 36, monumented with a sandstone, 20 x 10 x 8 ins., firmly set and plainly mkd. ¼. At the corner point Set an iron post, 30 ins. long, 2½ ins. diam., 24 ins. in the ground, in a collar of stone, with brass cap mkd. T 40 S R 6 W ¼ S 25 / S 36 1974 Deposit the mkd. stone alongside the iron post. from which A cedar, 14 ins. diam., bears N. 61° E., 17 lks. dist., mkd. ¼ S25 BT. A cedar, 12 ins. diam., bears S. 5°30' E., 17 lks. dist., mkd. ¼ S36 BT.
	N. 88°49' W., beginning new measurement. Desc. along gentle S slope, in bottom of draw.
9.50	Wash, 6 ft. deep, 30 lks. wide, drains N. 80° W., desc. along gentle N slope in draw.
20.00	Leave timber, enter Sink Valley.
28.50	State Highway No. 136, a graded dirt road, bears N. 36° E. and S. 36° W.
40.24	The cor. of secs. 25, 26, 35 and 36.
	N. 1°07' E., bet. secs. 25 and 26. Over rolling land in Sink Valley, along N and S fence.
0.70	Sink Valley Wash, 2 ft. deep, 20 lks. wide, drains S. 48° W.
2.90	Fence cor. on bank, bears S and NE and SW, along bank
8.00	Base of ascent, bears NE and SW; asc. SE slope, enter pinon and juniper.
10.90	Crest of steep ascent, bears NE and SW; asc. gentle S slope on mesa, through dense juniper and pinon.
39.59	The ¼ sec. cor. of secs. 25 and 26, determined by original bearing tree. At the corner point Set an iron post, 30 ins. long, 2½ ins. diam., 24 ins. in the ground, with brass cap mkd.

☆ U.S. Government Printing Office: 1974-781-742/382 Region 8

Dependent Resurvey of a portion of the Subdivisional Lines,
T. 40 S., R. 6 W., Salt Lake Meridian, Utah

CHAINS	
	T 40 S R 6 W ¼ S 26 | S 25 1974 from which the original bearing tree A cedar, 14 ins. diam., bears S. 65° W., 28 lks. dist., mkd. ¼ S BT.
	N. 0°23' W., beginning new measurement. Asc. gentle S slope on mesa.
1.10	Jeep trail, bears NE and SW.
39.98	Point selected for the witness cor. of secs. 23, 24, 25 and 26. Set an iron post, 30 ins. long, 2½ ins. diam., 20 ins. in the ground, in a collar of stone, with brass cap mkd. W C T 40 S R 6 W S 23 | S 24 S 26 | S 25 1974
40.03	The cor. of secs. 23, 24, 25 and 26, monumented with a cedar, 14 ins. diam., mkd. T40S R6W with 1 notch on E and 2 notches on S face. from which A cedar, 8 ins. diam., bears S. 15° W., 60 lks. dist., mkd. S26 BT. A cedar, 14 ins. diam., bears N. 60° W., 88 lks. dist., mkd. S23 BT.
	From the cor. of secs. 19, 24, 25 and 30, on the E. bdy. of the Tp. S. 89°20' W., bet. secs. 24 and 25. Over mountainous land, through juniper and pinon; desc. W slope.
6.00	Base of descent, bears N and S; enter Sink Valley; leave timber.
16.10	State Highway No. 136, a graded dirt road, bears N. 26° E. and S. 26° W.
20.50	Sink Valley Wash, 10 ft. deep, 2 chs. wide, drains SW irregularly.
27.60	Wash, 6 ft. deep, 50 lks. wide, drains S.
31.00	Base of ascent, bears N and S; asc. E slope.

Dependent Resurvey of a portion of the Subdivisional Lines,
T. 40 S., R. 6 W., Salt Lake Meridian, Utah

CHAINS	
37.40	Crest of ascent, on small rise, bears N and S; thence over mesa.
39.35	Point for the ¼ sec. cor. of secs. 24 and 25, at midpoint; there is no remaining evidence of the original corner. Set an iron post, 30 ins. long, 2½ ins. diam., 24 ins. in the ground, in a collar of stone, with brass cap mkd. T 40 S R 6 W ¼ S 24 / S 25 1974 Raise a mound of stone, 2 ft. base, 2 ft. high, N of cor. Continue over mesa, through dense timber.
58.70	Jeep trail, bears NE and S.
78.70	The cor. of secs. 23, 24, 25 and 26.
	N. 0°42' W., bet. secs. 23 and 24. Over mountainous land, through juniper and pinon; desc. gentle N slope.
16.40	Wash, 4 ft. deep, 20 lks. wide, drains S. 62° W.; asc. gentle S slope, in cove.
39.86	The ¼ sec. cor. of secs. 23 and 24, monumented with a sandstone, 20 x 6 x 4 ins., firmly set and plainly mkd. ¼. At the corner point Set an iron post, 30 ins. long, 2½ ins. diam., 24 ins. in the ground, in a collar of stone, with brass cap mkd. T 40 S R 6 W ¼ S 23 | S 24 1974 Deposit the mkd. stone alongside the iron post.
	N. 0°25' W., beginning new measurement. Asc. gentle S slope, through juniper and pinon.
2.60	Low spur, slopes S. 20° W.; asc. along W slope up small draw.
38.60	Low spur, slopes SW; desc. NW slope.
39.62	The cor. of secs. 13, 14, 23 and 24, monumented with a mound of stone, no positive mks. Old survey lath and stakes show this mound is being used as a corner point. from which A pine, 15 ins. diam., bears S. 30° E., 38 lks. dist., mkd. S24 T40S R6W BT. (Record, S. 75° E., 60 lks.)

☆ U.S. Government Printing Office: 1974-781-742/382 Region 8

Dependent Resurvey of a portion of the Subdivisional Lines,
T. 40 S., R. 6 W., Salt Lake Meridian, Utah

CHAINS	
	A pine, 6 ins. diam., bears N. 80° W., 31 lks. dist., mkd. S14 BT. (Record, 30 lks.) At the corner point Set an iron post, 30 ins. long, 2½ ins. diam., 24 ins. in the ground, with brass cap mkd. T 40 S R 6 W S 14 | S 13 S 23 | S 24 1974 Raise a mound of stone, 2 ft. base, 2 ft. high, W of cor.
	From the cor. of secs. 13, 18, 19 and 24, on the E. bdy. of the Tp. S. 89°14' W., bet. secs. 13 and 24. Over rolling land, in Sink Valley.
7.00	Wash, 6 ft. deep, 60 lks. wide, drains S. 40° E.
19.00	Base of ascent, bears N and S; asc. E slope, enter juniper and pinon.
20.31	Fence, bears N and S.
25.00	Record dist. for the original witness cor. for secs. 13 and 24, no evidence of original cor. or bearing tree could be found.
39.30	Point for the ¼ sec. cor. of secs. 13 and 24, at proportionate distance. Set an iron post, 30 ins. long, 2½ ins. diam., 6 ins. in the ground to bedrock, in a mound of stone, 4 ft. base to top, with brass cap mkd. T 40 S R 6 W ¼ S 13 / S 24 1974 Asc. steep E slope.
48.00	Crest of ascent, bears NW and SE; thence over small mesa.
58.50	W rim same mesa, bears N and S; desc. steep W slope.
78.60	The cor. of secs. 13, 14, 23 and 24.
	N. 0°53' W., bet. secs. 13 and 14. Over mountainous land, covered with juniper and pinon; desc. NW slope.
2.80	Wash in draw, drains S. 30° W.; asc. steep S slope.
20.50	Spur, slopes S. 52° W.; thence along steep W slope.

Dependent Resurvey of a portion of the Subdivisional Lines,
T. 40 S., R. 6 W., Salt Lake Meridian, Utah

CHAINS	
40.64	Point for the ¼ sec. cor. of secs. 13 and 14, at midpoint; there is no remaining evidence of the original corner. Set an iron post, 30 ins. long, 2½ ins. diam., 20 ins. in the ground, in a collar of stone, with brass cap mkd. T 40 S R 6 W ¼ S 14 | S 13 1974 Asc. along W slope.
58.00	Spur, slopes W; asc. along W slope.
68.50	Crest of steep ascent, bears N. 15° W. and S. 15° E; thence over mesa.
81.28	The cor. of secs. 11, 12, 13 and 14, monumented with a trachyte stone, 20 x 20 x 10 ins., firmly set and mkd. 1 notch on E and 4 notches on S edge. At the corner point Set an iron post, 30 ins. long, 2½ ins. diam., 6 ins. in the ground to bedrock, in a mound of stone, 4 ft. base to top, with brass cap mkd. T 40 S R 6 W S 11 | S 12 S 14 | S 13 1974 Deposit the mkd. stone, in mound, alongside the iron post.
	From the cor. of secs. 7, 12, 13 and 18, on the E. bdy. of the Tp. N. 88°53' W., bet. secs. 12 and 13. Over mountainous land, covered with pinon, juniper and oak brush; desc. steep W slope.
21.00	Base of descent, bears N and S; thence over small valley.
25.00	Wash, 10 ft. deep, 1.50 chs. wide, drains S.
34.00	Base of ascent, bears N and S; asc. SE slope, enter timber.
39.70	The ¼ sec. cor. of secs. 12 and 13, monumented with a sandstone, 20 x 14 x 10 ins., firmly set and plainly mkd. ¼. At the corner point Set an iron post, 30 ins. long, 2½ ins. diam., 20 ins. in the ground, in a collar of stone, with brass cap mkd. T 40 S R 6 W ¼ S 12 S 13 1974

Dependent Resurvey of a portion of the Subdivisional Lines,
T. 40 S., R. 6 W., Salt Lake Meridian, Utah

CHAINS	
	Deposit the mkd. stone alongside the iron post.
	N. 89°28' W., beginning new measurement.
	Asc. SE slope.
7.00	Slope changes; asc. E slope.
19.50	Crest of steep ascent, bears N and S irregularly; thence over rolling top of mesa.
39.00	Jeep trail, bears N and S.
39.87	The cor. of secs. 11, 12, 13 and 14.
	N. 0°21' W., bet. secs. 11 and 12.
	Over rolling top of mesa, through juniper, pinon and oak brush.
12.00	Jeep trail, bears N. 3° W. and S. 3° E.
41.08	The ¼ sec. cor. of secs. 11 and 12, monumented with a sandstone, 20 x 10 x 5 ins., firmly set and dimly mkd. ¼.
	At the corner point
	Set an iron post, 30 ins. long, 2½ ins. diam., 6 ins. in the ground to bedrock, in a mound of stone, 4 ft. base to top, with brass cap mkd.
	T 40 S R 6 W ¼ S 11 | S 12 1974
	Deposit the mkd. stone in mound, alongside the iron post.
	from which
	A pine, 12 ins. diam., bears S. 30° E., 15 lks. dist., mkd. ¼ S12 BT.
	A pine, 10 ins. diam., bears S. 40° W., 33 lks. dist., mkd. ¼ S11 BT.
	N. 0°23' E., beginning new measurement.
	Continue over rolling mesa.
21.10	Bladed dirt road, bears N. 1°00' E. and S. 1°00' W.
38.18	The cor. of secs. 1, 2, 11 and 12, monumented with a sandstone, 18 x 12 x 5 ins., firmly set and mkd. 1 notch on E and 5 notches on S edge.
	At the corner point
	Set an iron post, 30 ins. long, 2½ ins. diam., 6 ins. in the ground to bedrock, in a mound of stone, 3 ft. base to top, with brass cap mkd.

204

Dependent Resurvey of a portion of the Subdivisional Lines,
T. 40 S., R. 6 W., Salt Lake Meridian, Utah

CHAINS	
	T 40 S R 6 W S 2 | S 1 S 11 | S 12 1974 Deposit the mkd. stone in mound, alongside the iron post. Cor. is located 30 lks. W of N and S dirt road, and in a fence line, bears N. 5° E and S. 5° W.
	From the cor. of secs. 1, 6, 7 and 12, on the E. bdy. of the Tp. N. 86°42' W., bet. secs. 1 and 12. Over rolling to broken mesa, covered with juniper, pinon and oak brush; asc. gentle E slope.
39.22	The ¼ sec. cor. of secs. 1 and 12, monumented with a lava stone, 18 x 12 x 5 ins., firmly set and plainly mkd. ¼. At the corner point Set an iron post, 30 ins. long, 2½ ins. diam., 6 ins. in the ground to bedrock, in a mound of stone, 3 ft. base to top, with brass cap mkd. T 40 S R 6 W ¼ S 1 S 12 1974 from which A pine, 8 ins. diam., bears N. 75° E., 12 lks. dist., mkd. ¼ S1 BT. A pine, 8 ins. diam., bears S. 45° E., 22 lks. dist., mkd. ¼ S12 BT. Deposit the mkd. stone in mound, alongside the iron post.
	S. 88°26' W., beginning new measurement. Continue over rolling bench land.
17.50	Wash, 2 ft. deep, 30 lks. wide, drains S.
39.60	Bladed dirt road, bears N and S.
39.89	The cor. of secs. 1, 2, 11 and 12.
	From the standard cor. of secs. 34 and 35, monumented with an iron post, 2½ ins. diam., firmly set in a mound of stone, with brass cap mkd. as described in the official record of the 1959 resurvey of the Eighth Standard Parallel South, through R. 6 W.

CHAINS	
	North, bet. secs. 34 and 35.
	Over mountainous land; asc. gentle S slope over small flat along Kanab Creek.
3.00	Base of ascent, bears NE and SW; asc. steep SE slope.
14.10	Crest of ascent, bears E and W; thence over broken bench.
34.60	Trail road, bears NW and SE.
39.42	The ¼ sec. cor. of secs. 34 and 35, monumented with a lava stone, 16 x 8 x 6 ins., firmly set and plainly mkd. ¼.
	At the corner point
	Set an iron post, 30 ins. long, 2½ ins. diam., 24 ins. in the ground, with brass cap mkd.
	T 40 S R 6 W ¼ S 34 | S 35 1974
	Deposit the mkd. stone alongside the iron post.
	Raise a mound of stone, 2 ft. base, 2 ft. high, W of cor.
	N. 0°30' W., beginning new measurement.
	Continue over broken bench.
6.90	Fence, bears N. 77°40' E. and S. 77°40' W.
7.80	Graded dirt road, bears N. 77°40' E. and S. 77°40' W.
11.00	Base of ascent, bears NE and SW; asc. rocky SE slope.
39.66	The cor. of secs. 26, 27, 34 and 35, monumented with a lava stone, 20 x 14 x 8 ins., mkd. 1 notch on S and 2 notches on E edge.
	from which
	A cedar, 15 ins. diam., bears N. 50° E., 14 lks. dist., mkd. T40S R6W S26 BT. (Record, 19 lks.)
	A cedar, 15 ins. diam., bears S. 45° E., 15 lks. dist., mks. illegible. (Record, 20 lks. dist.)
	At the corner point
	Set an iron post, 30 ins. long, 2½ ins. diam., 18 ins. in the ground to bedrock, in a collar of stone, with brass cap mkd.
	T 40 S R 6 W S 27 | S 26 S 34 | S 35 1974
	Deposit the mkd. stone alongside the iron post.

206

Dependent Resurvey of a portion of the Subdivisional Lines,
T. 40 S., R. 6 W., Salt Lake Meridian, Utah

CHAINS	
	From the cor. of secs. 25, 26, 35 and 36.
	S. 89°09' W., bet. secs. 26 and 35.
	Over rolling valley land, draining S.
0.17	N and S fence line.
0.50	Sink Valley Wash, drains S. 70° W.
4.20	Bank, bears NE and SW above wash, also fence along bank.
13.30	Unimproved dirt road, bears N and S.
23.50	Kanab Creek, dry, 4 ft. deep, 30 lks. wide, drains S.
32.40	Wash, drains S. 60° E.; also base of low rocky terrace; asc. NE slope.
37.60	Low lava rim, bears N. 80° W. and S. 80° E.; asc. gentle E slope of bench; through timber.
40.20	The ¼ sec. cor. of secs. 26 and 35, monumented with a lava stone, 20 x 12 x 12 ins., firmly set and plainly mkd. ¼.
	At the corner point
	Set an iron post, 30 ins. long, 2½ ins. diam., 16 ins. in the ground to bedrock, in a mound of stone, 3 ft. base to top, with brass cap mkd.
	T 40 S R 6 W ¼ S 26 / S 35 1974
	Deposit the mkd. stone in mound, alongside the iron post.
	S. 89°54' W., beginning new measurement.
	Continue over bench.
25.10	Bladed dirt road, bears N and S.
30.00	Base of ascent, bears NE and SW; asc. SE slope.
40.02	The cor. of secs. 26, 27, 34 and 35.
	N. 0°19' E., bet. secs. 26 and 27.
	Over mountainous land, through juniper and pinon; asc. SE slope.
2.00	Rim, bears NE and SW irregularly; asc. along gentle E slope on bench.
36.80	Rise, bears E and W; desc. gentle N slope.
39.87	The ¼ sec. cor. of secs. 26 and 27, monumented with a lava stone, 18 x 14 x 10 ins., firmly set and plainly mkd. ¼. Mound of stone W of corner.
	At the corner point

CHAINS	
	Set an iron post, 30 ins. long, 2½ ins. diam., 18 ins. in the ground to bedrock, in a collar of stone, with brass cap mkd. T 40 S R 6 W ¼ S 27 | S 26 1974 Deposit the mkd. stone alongside the iron post.
	N.0°16' W., beginning new measurement.
	Desc. gentle N slope, on bench.
20.00	Wash, 4 ft. deep, 50 lks. wide, drains S. 66° E.
22.80	Bladed dirt road, bears N. 66°15' W. and S. 66°15' E.; asc. gentle S slope.
40.34	The cor. of secs. 22, 23, 26 and 27, monumented with a lava stone, 16 x 8 x 8 ins., firmly set and mkd. 2 notches on S and E edges. Scattered mound of stones.
	At the corner point
	Set an iron post, 30 ins. long, 2½ ins. diam., 16 ins. in the ground to bedrock, in a mound of stone, 3 ft. base to top, with brass cap mkd. T 40 S R 6 W S 22 | S 23 S 27 | S 26 1974 Deposit the mkd. stone alongside the iron post.
	From the cor. of secs. 23, 24, 25 and 26.
	West, bet. secs. 23 and 26.
	Over mountainous land, covered with juniper and pinon; desc. W slope.
13.00	Leave hills and timber; thence over small valley.
16.50	Wash, 3 ft. deep, 60 lks. wide, drains S. 40° W.
18.40	Graded dirt road, bears N. 21° W. and S. 21° E.
40.26	Point for the ¼ sec. cor. of secs. 23 and 26, at midpoint; there is no remaining evidence of the original corner.
	At the corner point
	Set an iron post, 30 ins. long, 2½ ins. diam., 24 ins. in the ground, with brass cap mkd.

208

Dependent Resurvey of a portion of the Subdivisional Lines,
T. 40 S., R. 6 W., Salt Lake Meridian, Utah

CHAINS	
	T 40 S R 6 W ¼ S 23 / S 26 1974
42.20	Bank, about 15 ft. high, bears N and S irregularly; thence over wash area of Kanab Creek.
45.00	Bank of same wash area, bears N and S irregularly; asc. SE slope; leave valley.
59.00	Spur, slopes S; thence over broken bench, draining S.
80.52	The cor. of secs. 22, 23, 26 and 27.
	N. 0°15' W., bet. secs. 22 and 23.
	Over broken bench, covered with scattered juniper, pinon, oak and sagebrush; asc. gentle S slope.
39.95	The ¼ sec. cor. of secs. 22 and 23, monumented with a lava stone, 14 x 12 x 8 ins., firmly set and plainly mkd. ¼.
	At the corner point
	Set an iron post, 30 ins. long, 2½ ins. diam., 12 ins. in the ground to bedrock, in a mound of stone, 4 ft. base to top, with brass cap mkd.
	T 40 S R 6 W ¼ S 22 | S 23 1974
	Deposit the mkd. stone in mound, alongside the iron post.
	N. 0°03' W., beginning new measurement.
	Asc. gentle S slope, through juniper, pinon and oak brush.
40.04	The cor. of secs. 14, 15, 22 and 23, monumented with a lava stone, 14 x 12 x 10 ins., mkd. 2 notches on E and 3 notches on S edge.
	At the corner point
	Set an iron post, 30 ins. long, 2½ ins. diam., 14 ins. in the ground to bedrock, in a mound of stone, 4 ft. base to top, with brass cap mkd.
	T 40 S R 6 W S 15 | S 14 S 22 | S 23 1974
	Deposit the mkd. stone alongside the iron post.
	Cor. is located in fence line, which bears N. 84° E. and S. 84° W.

Dependent Resurvey of a portion of the Subdivisional Lines,
T. 40 S., R. 6 W., Salt Lake Meridian, Utah

CHAINS	
	From the cor. of secs. 13, 14, 23 and 24.
	N. 89°39' W., bet. secs. 14 and 23.
	Over mountainous land, through juniper and pinon; desc. W slope.
2.20	Small draw, drains S; asc. E slope.
8.80	Spur, slopes S; desc. SW slope.
12.50	Small draw, drains S; asc. SE slope.
17.20	Spur, slopes S. 10° W.; desc. W slope.
29.50	Graded dirt road, bears N and S; desc. gentle W slope, in small valley.
39.94	The ¼ sec. cor. of secs. 14 and 23, monumented with a basalt stone, 16 x 10 x 6 ins., firmly set and mkd. ¼.
	At the corner point
	Set an iron post, 30 ins. long, 2½ ins. diam., 24 ins. in the ground, with brass cap mkd.
	T 40 S R 6 W ¼ S 14 / S 23 1974
	Deposit the mkd. stone alongside the iron post.
	Set a cedar post, 6 ins. diam., 5 ft. high, alongside the iron post.
	N. 89°39' W., beginning new measurement.
	Over small valley.
1.40	Bank, about 40 ft. high, bears NE and SE; thence over Kanab Creek wash area.
5.50	Bank on W side of Kanab Creek wash area, bears NE and S; asc. E slope.
18.50	Crest of ascent, bears N and S; thence over bench.
39.94	The cor. of secs. 14, 15, 22 and 23.
	(Restoring the 1876 survey by T. C. Bailey and J. G. Burrill and the 1930 resurvey by H. W. Miller and Elliot Bird)
	N. 0°59' W., bet. secs. 14 and 15.
	Over broken bench, covered with scattered juniper and pinon; asc. gentle SW slope.
39.73	Point for the ¼ sec. cor. of secs. 14 and 15, at midpoint; there is no remaining evidence of the original corner.
	Set an iron post, 30 ins. long, 2½ ins. diam., 24 ins. in the ground, with brass cap mkd.

Dependent Resurvey of a portion of the Subdivisional Lines,
T. 40 S., R. 6 W., Salt Lake Meridian, Utah

CHAINS	
	T 40 S R 6 W ¼ S 15 | S 14 1974
	Raise a mound of stone, 2 ft. high, 2 ft. base, W of cor.
71.20	Bladed dirt road, bears N. 70° W. and S. 70° E.
79.46	The cor. of secs. 10, 11, 14 and 15, monumented with an iron post, 2 ins. diam., extending 11 ins. above ground, with brass cap mkd. as described in the official record of the 1927-30 resurvey of a portion of the subdivision of T. 40 S., R. 6 W. from which A pinon, 10 ins. diam., bears n. 37° E., 74 lks. dist., mkd. T40S R6W S11 BT. A pinon, 10 ins. diam., bears S. 68° W., 75 lks. dist., mkd. T40S R6W S15 BT. A juniper, 10 ins. diam., bears N. 71° W., 117 lks. dist., mkd. T40S R6W S10 BT.
	From the cor. of secs. 11, 12, 13 and 14. S. 89°05' W., bet. secs. 11 and 14. Over mountainous land, covered with juniper, pinon and oak brush; on rolling bench.
4.50	Crest of descent, bears N and S; desc. SW slope.
25.00	Base of descent, bears N and S; thence over small valley.
32.00	Graded dirt road, bears N. 8° W. and S. 8° E.
35.00	E side of Kanab Creek wash area, bears N and S irregularly; thence over wash area, which flows S.
38.00	W edge of wash area, bears N and S irregularly; asc. E slope.
39.97	Point for the ¼ sec. cor. of secs. 11 and 14, at midpoint; there is no remaining evidence of the original corner. Set an iron post, 30 ins. long, 2½ ins. diam., 24 ins. in the ground, in a collar of stone, with brass cap mkd. T 40 S R 6 W ¼ S 11 / S 14 1974 Asc. E slope.
51.70	Bladed dirt road, bears N and S.
61.50	S end of Buck Knoll, a volcanic cone; thence along S slope of cone.
74.00	W edge of cone; desc. SW slope.

☆ U.S. Government Printing Office: 1974-781-742/382 Region 8

CHAINS	
79.94	The cor. of secs. 10, 11, 14 and 15.
	(Restoring the survey executed by T. C. Bailey and J. G. Burrill in 1876)
	From the cor. of secs. 1, 2, 11 and 12.
	S. 88°35' W., bet. secs. 2 and 11.
	Over rolling mountain bench land, covered with juniper, pinon, and oak brush; asc. gentle E slope.
4.00	Rise, bears N and S; desc. gentle W slope.
8.00	Crest of steep descent, bears N and S; desc. W slope.
31.00	Base of steep descent, bears N and S; desc. gentle W slope, in small valley.
38.09	The ¼ sec. cor. of secs. 2 and 11, monumented with a sandstone, 14 x 10 x 6 ins., firmly set and mkd. ¼.
	At the corner point
	Set an iron post, 30 ins. long, 2½ ins. diam., 24 ins. in the ground, with brass cap mkd.
	T 40 S R 6 W ¼ S 2 / S 11 1974
	Deposit the mkd. stone alongside the iron post.
	Raise a mound of stone, 3 ft. base, 2 ft. high, N of cor.
	S. 89°42' W., beginning new measurement.
	Desc. gentle W slope.
3.50	Leave timber.
7.50	Kanab Creek, flows S, small stream of water; asc. gentle E slope.
9.20	Graded dirt road, bears N. 7° W. and S. 7° E.
22.00	Base of hills, bears N and S; asc. E slope; enter timber.
30.00	Spur, slopes S. 30° E.; desc. SW slope.
39.00	Bottom of open draw, drains SE.
39.65	The cor. of secs. 2, 3, 10 and 11, monumented with an iron post, 2 ins. diam., extending 10 ins. above ground, with brass cap mkd. as described in the official record of the 1930 resurvey of a portion of the subdivision of T. 40 S., R. 6 W.
	From the standard cor. of secs. 33 and 34, monumented with an iron post, 2½ ins. diam., firmly set in a mound

212

Dependent Resurvey of a portion of the Subdivisional Lines,
T. 40 S., R. 6 W., Salt Lake Meridian, Utah

CHAINS	
	of stone, with brass cap mkd. as described in the 1959 resurvey of the Eighth Standard Parallel South through R. 6 W.
	N. 0°34' W., bet. secs. 33 and 34.
	Over rolling desert land, in valley, through juniper and pinon; desc. gentle N slope.
2.00	Leave timber; enter sagebrush flat.
39.53	The ¼ sec. cor. of secs. 33 and 34, monumented with a sandstone, 16 x 16 x 3 ins., firmly set and plainly mkd. ¼.
	At the corner point
	Set an iron post, 30 ins. long, 2½ ins. diam., 24 ins. in the ground, in a collar of stone, with brass cap mkd.
	T 40 S R 6 W ¼ S 33 | S 34 1974
	Deposit the mkd. stone alongside the iron post.
	A cedar post, 6 ft. high, bears West 2 lks.
	N. 0°35' W., beginning new measurement.
	Over valley land.
6.40	Fence, parallel to road, bears N. 32°20' W. and S. 32°20' E.
7.10	Graded dirt road, bears N. 32°20' W. and S. 32°20' E.
19.00	Base of ascent, bears NE and SW; asc. S slope and lava rim facing SE.
24.20	Crest of lava rim, bears NE and SW; thence over mesa.
35.80	Same lava rim, bears NE and SW; desc. NW slope, into cove.
39.65	The cor. of secs. 27, 28, 33 and 34, monumented with a yellow pine, 30 ins. diam., mkd. 1 notch on S and 3 notches on E face.
	from which new bearing trees
	A pinon, 12 ins. diam., bears N. 15° E., 70 lks. dist., mkd. T40S R6W S27 BT.
	A pinon, 9 ins. diam., bears S. 75° E., 47 lks. dist., mkd. T40S R6W S34 BT.
	From the cor. of secs. 26, 27, 34 and 35.
	West, bet. secs. 27 and 34.
	Over broken desert land, through juniper and pinon; asc. SE slope.

☆ U.S. Government Printing Office: 1974-781-742/382 Region 8

CHAINS	
2.10	Rocky rim, bears NE and SW; thence over rolling mesa, draining S.
39.96	The ¼ sec. cor. of secs. 27 and 34, monumented with a trachyte stone, 12 x 10 x 6 ins., firmly set. The top of this stone has been broken off and only part of the ¼ is legible. At the corner point Set an iron post, 30 ins. long, 2½ ins. diam., 24 ins. in the ground, in a collar of stone, with brass cap mkd. T 40 S R 6 W S 27 ¼ S 34 1974 Deposit the mkd. stone alongside the iron post.
	N. 89°47' W., beginning new measurement. Continue over rolling bench.
0.65	Unimproved dirt road, bears N and S.
36.50	Lava rim, bears N and S; desc. W slope, into cove of rim.
39.92	The cor. of secs. 27, 28, 33 and 34.
	N. 1°09' E., bet. secs. 27 and 28. Over broken land, covered with juniper and pinon; asc. SW slope, in cove of lava rim.
7.50	Crest of lava rim, bears SE and NW irregularly; thence over mesa.
13.50	Same rim, bears NE and SW; desc. along broken W slope.
40.47	The ¼ sec. cor. of secs. 27 and 28, monumented with a sandstone, 12 x 8 x 6 ins., firmly set and mkd. ¼. Small mound of stone W of cor. No bearing trees identified. At the corner point Set an iron post, 30 ins. long, 2½ ins. diam., 18 ins. in the ground to bedrock, in a collar of stone, with brass cap mkd. T 40 S R 6 W ¼ S 28 | S 27 1974 Deposit the mkd. stone alongside the iron post. Cor. is located on W slope of small spur, which slopes N.
	N. 0°02' E., beginning new measurement. Desc. along W slope.

214

Dependent Resurvey of a portion of the Subdivisional Lines,
T. 40 S., R. 6 W., Salt Lake Meridian, Utah

CHAINS	
8.00	Base of descent, bears NE and S; asc. along gentle W slope, in valley; leave timber.
20.70	Wash, in bottom of Fourmile Hollow, 6 ft. deep, 50 lks. wide, drains S. 15° W. from N. 1° E.; thence along gentle E slope, in small valley. Along fence line.
40.30	The cor. of secs. 21, 22, 27 and 28, determined by fence cor. and mound of stone, no mks. identified on stones, fences bear N, S, E and W. At the corner point Set an iron post, 30 ins. long, 2½ ins. diam., 24 ins. in the ground, in a collar of stone, with brass cap mkd. T 40 S R 6 W S 21 | S 22 S 28 | S 27 1974
	From the cor. of secs. 22, 23, 26 and 27. N. 89°06' W., bet. secs. 22 and 27. Over broken and rocky bench, covered with sagebrush; asc. gentle E slope.
9.00	S end of rocky rise, bears N and S; desc. gentle W slope.
17.50	Wash, in Broad Hollow, 4 ft. deep, 30 lks. wide, drains S; asc. gentle E slope.
37.60	Low ridge, bears N and S, also cross roads bearing N. 60° W., S. 60° E., S. 30° W., and N. 10° E.; desc. gentle W slope, enter dense oak brush.
39.67	The ¼ sec. cor. of secs. 22 and 27, determined by fence cor., fences, bear N, S and W. At the corner point Set an iron post, 30 ins. long, 2½ ins. diam., 24 ins. in the ground, with brass cap mkd. T 40 S R 6 W ¼ S 22 S 27 1974
	N. 89°54' W., beginning new measurement. Desc. gentle W slope, along fence line.
4.20	Small draw, drains N; asc. NE slope.
8.10	Small spur, slopes N; desc. W slope.
38.70	Wash in Fourmile Hollow, 10 ft. deep, 1 ch. wide, drains S.
39.52	The cor. of secs. 21, 22, 27 and 28.
	From the cor. of secs. 14, 15, 22 and 23.

☆ U.S. Government Printing Office: 1974-781-742/382 Region 8

CHAINS	
	N. 89°42' W., bet. secs. 15 and 22.
	Over broken land, covered with juniper, pinon and oak brush; desc. W slope.
9.00	Wash in Broad Hollow, 5 ft. deep, 40 lks. wide, drains S; asc. E slope.
17.20	Bladed dirt road, bears N. 21° E. and S. 21° W.
38.00	Spur, slopes S; desc. SW slope.
39.62	The ¼ sec. cor. of secs. 15 and 22, monumented with an iron post, 1 in. diam., extending 12 ins. above ground, in a collar of stone, with brass cap mkd. ¼ S 15 / S 22 / 1930 There is no record of this cor. being reestablished in 1930, however, it is harmoniously related to found existing cors. and is accepted as the best available evidence of the true position for the cor.
	N. 89°42' W., beginning new measurement.
0.30	Wash in small draw, drains S; asc. E slope.
5.00	Spur, slopes S; thence along broken S slope.
29.50	Low ridge, bears N and S; desc. W slope, into hollow.
39.95	The cor. of secs. 15, 16, 21 and 22, monumented with an iron post, 2 ins. diam., extending 11 ins. above ground, with brass cap mkd. as described in the official record of the 1927-30 resurvey of a portion of the subdivision of T. 40 S., R. 6 W. From this cor., the cor. of secs. 21, 22, 27 and 28, bears S. 0°25' E., 79.71 chs. dist. This tie was made because of the misclosure in sec. 22. The intervening cor. was searched for but not found.
	From the standard cor. of secs. 32 and 33, monumented with an iron post, 2½ ins. diam., extending 10 ins. above ground, with brass cap mkd. as described in the official record of the 1959 resurvey of the Eighth Standard Parallel South, through R. 6 W. Cedar post alongside iron post.
	N. 0°36' W., bet. secs. 32 and 33.
	Over rolling desert land, covered with shadscale and brush grass.
19.50	Unimproved dirt road, bears N. 11° E. and S. 11° W.
39.75	The ¼ sec. cor. of secs. 32 and 33, monumented with a sandstone, 18 x 14 x 12 ins., firmly set and plainly mkd. ¼. At the corner point Set an iron post, 30 ins. long, 2½ ins. diam., 24 ins. in the ground, in a collar of stone, with brass cap mkd.

CHAINS	
	T 40 S R 6 W ¼ S 32 | S 33 1974 Deposit the mkd. stone alongside the iron post.
	N. 0°41' W., beginning new measurement. Continue over rolling desert land.
10.00	Rise, bears E and W; thence along gentle E slope.
39.76	The cor. of secs. 28, 29, 32 and 33, determined by a large post and mound of stone, in E and W fence line, 1 notch on largest stone. At the corner point Set an iron post, 30 ins. long, 2½ ins. diam., 24 ins. in the ground, in a collar of stone, with brass cap mkd. T 40 S R 6 W S 29 | S 28 S 32 | S 33 1974 Deposit large post and mkd. stone alongside the iron post.
	From the cor. of secs. 27, 28, 33 and 34. N. 89°53' W., bet. secs. 28 and 33. Over broken land, covered with juniper and pinon; desc. W slope.
4.00	Base of steep descent; desc. gentle W slope, through scattered timber.
9.20	Wash, in Fourmile Hollow, 3 ft. deep, 40 lks. wide, drains S; asc. E slope.
30.70	Graded dirt road, bears N. 46°10' W. and S. 46°10' E.
31.10	Fence line parallel to road.
39.50	The ¼ sec. cor. of secs. 28 and 33, monumented with a limestone, 24 x 8 x 8 ins., firmly set and plainly mkd. ¼. At the corner point Set an iron post, 30 ins. long, 2½ ins. diam., 24 ins. in the ground, with brass cap mkd. T 40 S R 6 W ¼ S 28 S 33 1974 Deposit the mkd. stone alongside the iron post. Set a cedar post, 6 ft. high, alongside the iron post.

Dependent Resurvey of a portion of the Subdivisional Lines,
T. 40 S., R. 6 W., Salt Lake Meridian, Utah

CHAINS	
	N. 89°49' W., beginning new measurement.
	Asc. gentle E slope.
3.00	Low ridge, bears N and S; desc. gentle W slope.
30.00	Wash in Threemile Hollow, drains S. 8° E.; asc. gentle E slope, along E and W fence line.
39.10	Unimproved dirt road, bears S and NW, also gate in fence.
39.47	The cor. of secs. 28, 29, 32 and 33.
	N. 0°45' E., bet. secs. 28 and 29.
	Over rolling desert land, covered with shadscale and bunch grass; along gentle E slope in Threemile Hollow.
1.50	Unimproved dirt road, bears N. 1° W. and S. 1° E.; thence along E edge of road.
11.30	Graded dirt road, bears E and W.
40.15	The ¼ sec. cor. of secs. 28 and 29, determined by fence corner, fences bear N and W. This is the only evidence of the original cor. position.
	At the corner point
	Set an iron post, 30 ins. long, 2½ ins. diam., 24 ins. in the ground, with brass cap mkd.
	T 40 S R 6 W ¼ S 29 | S 28 1974
	N. 0°06' W., beginning new measurement.
	Continue along gentle E slope, along fence line.
15.00	Enter juniper and pinon; continue along E slope, at foot of hills.
40.49	Point for the cor. of secs. 20, 21, 28 and 29, determined by intersection of fences from N, S, E and W. This is the only evidence of the original corner position.
	At the corner point
	Set an iron post, 30 ins. long, 2½ ins. diam., 24 ins. in the ground, with brass cap mkd.
	T 40 S R 6 W S 20 | S 21 S 29 | S 28 1974
	Cor. is located on W bank of deep wash.

Dependent Resurvey of a portion of the Subdivisional Lines,
T. 40 S., R. 6 W., Salt Lake Meridian, Utah

CHAINS	
	From the cor. of secs. 21, 22, 27 and 28.
	S. 89°41' W., bet. secs. 21 and 28.
	Over rolling land in Fourmile Hollow, covered with sagebrush and bunch grass; asc. gentle E slope, along fence.
5.50	Base of hills, bears N and S; asc. E slope, enter dense oak brush.
17.00	Low ridge, bears N and S; desc. SW slope.
24.50	Small draw, drains NW; asc. NE slope.
28.60	Spur, slopes N; desc. W slope.
39.50	The ¼ sec. cor. of secs. 21 and 28, monumented with a sandstone, 15 x 12 x 12 ins., firmly set and plainly mkd. ¼.
	At the corner point
	Set an iron post, 30 ins. long, 2½ ins. diam., 24 ins. in the ground, in a collar of stone, with brass cap mkd.
	T 40 S R 6 W ¼ S 21 / S 28 1974
	Deposit the mkd. stone alongside the iron post.
	Cor. is located on S side of E and W fence line.
	N. 89°35' W., beginning new measurement.
	Desc. W slope, along fence line.
28.70	Top of dam for stock pond, bears E and W, across wash in Threemile Hollow.
39.00	Wash, 10 ft. deep, 1 ch. wide, drains SE.
39.84	The cor. of secs. 20, 21, 28 and 29.
	From the standard cor. of secs. 31 and 32, monumented with an iron post, 2½ ins. diam., extending 8 ins. above ground, with brass cap mkd. as described in the official record of the 1959 resurvey of the Eighth Standard Parallel South through R. 6 W.
	N. 0°27' W., bet. secs. 31 and 32.
	Over mountainous land, covered with juniper, pinon and oak brush; asc. gentle S slope, up wide draw, which drains S.
39.75	Point for the ¼ sec. cor. of secs. 31 and 32, at midpoint; there is no remaining evidence of the original corner.
	At the corner point
	Set an iron post, 30 ins. long, 2½ ins. diam., 24 ins. in the ground, in a collar of stone, with brass cap mkd.

Dependent Resurvey of a portion of the Subdivisional Lines
T. 40 S., R. 6 W., Salt Lake Meridian, Utah

CHAINS	
	T 40 S R 6 W ¼ S 31 | S 32 1974
	Asc. gentle S slope.
48.70	Unimproved dirt road, on ridge, bears NW and SE; desc. NE slope.
59.20	Small draw, drains E; thence along E slope.
68.00	Low spur, slopes E; desc. along E slope.
79.50	Point for the cor. of secs. 29, 30, 31 and 32, determined by fence corner and mound of stone, fences bear N and W. This is the best available evidence of the position of the original corner. At the corner point Set an iron post, 30 ins. long, 2½ ins. diam., 24 ins. in the ground, in a collar of stone, with brass cap mkd. T 40 S R 6 W S 30 | S 29 S 31 | S 32 1974
	S. 89°54' W., bet. secs. 30 and 31. Over mountainous land, covered with juniper, pinon and thick oak brush; asc. E slope, along fence line.
12.00	Unimproved dirt road, on top of ridge, bears NE and S; desc. W slope.
39.00	Deep wash in draw, drains N. 30° W.
39.61	Point for the ¼ sec. cor. of secs. 30 and 31, determined longitudinally by proportionate distance and latitudinally by E and W fence line. At the corner point Set an iron post, 30 ins. long, 2½ ins. diam., 24 ins. in the ground, with brass cap mkd. T 40 S R 6 W ¼ S 30 S 31 1974
	N. 88°50' W., beginning new measurement. Asc. E slope, through dense oak brush, along fence line.
3.20	Small spur, slopes N; desc. NW slope.
11.50	Draw, drains N. 20° W.; asc. NE slope.

220

Dependent Resurvey of a portion of the Subdivisional Lines,
T. 40 S., R. 6 W., Salt Lake Meridian, Utah

CHAINS	
19.85	Fence cor., fences bear N, S, and E; leave fence line.
21.50	Ridge, bears NW and S; desc. W slope.
39.61	The cor. of secs. 25, 30, 31 and 36, on the W. bdy. of the Tp., previously described.

General Description

The portion of T. 40 S., R. 6 W., covered by this survey consists mainly of mountain land covered with juniper, pinon and oak brush and wide draws covered with sagebrush and reseeded bunch grass.

Kanab Creek flows southward through the east portion of the township, the channel was dry in most places, the water being used higher up the creek for irrigation.

A graded dirt road enters the township on the W. bdy. of sec. 19, bears SE to intersection with State Highway No. 136 in sec. 36, which enters the township on the east boundary of secs. 19 and 36.

Numerous other unimproved dirt roads branch off this road being used for grazing, hunting and coal exploration.

There is no permanent habitation in the portion of the township surveyed. The elevation varies from about 6200 to 7000 ft. above sea level.

The mean magnetic declination throughout the township is found to be 15°30' E.

☆ U.S. Government Printing Office: 1974-781-742/382 Region 8

Form 9180-8
(March 1969)

UNITED STATES
DEPARTMENT OF THE INTERIOR
BUREAU OF LAND MANAGEMENT

FIELD ASSISTANTS

NAMES	CAPACITY
Gail E. Reynolds	Surveying Technician
Daniel Mates	Surveying Technician
John Hales	Surveying Aid
Gary Jensen	Surveying Aid

CERTIFICATE OF SURVEY

(I) ~~(We)~~ Craig P. Sylvester, HEREBY CERTIFY upon honor that, in pursuance of special instructions bearing date of the 12th day of April, 1974, (I) ~~(We)~~ have dependently resurveyed the east boundary, (Panguitch and Kanab Guide Meridian) along the east boundary of sections 12, 13, 24 and 25, the west boundary along the west boundary of section 31 and a portion of the subdivisional lines in Township 40 South, Range 6 West

of the Salt Lake Meridian, in the State of Utah, which are represented in the foregoing field notes as having been executed by (me), ~~(us)~~ and under (my) ~~(our)~~ direction; and that said survey has been made in strict conformity with said special instructions, the Manual of Instructions for the Survey of the Public Lands of the United States, and in specific manner described in the foregoing field notes.

January 31, 1975
(Date)

Craig P. Sylvester
(Cadastral Surveyor)
Supervisory

(Date)

(Cadastral Surveyor)

CERTIFICATE OF APPROVAL

BUREAU OF LAND MANAGEMENT
Washington, D.C.

The foregoing field notes of the dependent resurvey of the east boundary (Panguitch and Kanab Guide Meridian) along the east boundary of sections 12, 13, 24 and 25, the west boundary along the west boundary of section 31 and a portion of the subdivisional lines in Township 40 South, Range 6 West, Salt Lake Meridian, Utah

executed by Craig P. Sylvester, Supervisory Cadastral Surveyor

having been critically examined and found correct, are hereby approved.

FEB 26 1979
(Date)

Bernard W. Foster
(Chief, Division of Cadastral Survey)

CERTIFICATE OF TRANSCRIPT

~~I CERTIFY That the foregoing transcript of the field notes of the above described surveys in~~

~~, is a true copy of the original field notes.~~

~~(Date)~~

~~(Chief, Division of Cadastral Survey)~~

Form 9180-6
(April 1974)

UNITED STATES
DEPARTMENT OF THE INTERIOR
BUREAU OF LAND MANAGEMENT

ORIGINAL

FIELD NOTES

OF THE

DEPENDENT RESURVEY OF

A PORTION OF THE SOUTH BOUNDARY (THIRD STANDARD PARALLEL SOUTH), TOWNSHIP 15 SOUTH, RANGE 1 EAST

A PORTION OF THE EAST BOUNDARY (SALT LAKE MERIDIAN) AND A PORTION OF THE SOUTH BOUNDARY (THIRD STANDARD PARALLEL SOUTH), TOWNSHIP 15 SOUTH, RANGE 1 WEST,

THE EAST BOUNDARY OF TOWNSHIP 16 SOUTH, RANGE 2 WEST

A PORTION OF THE EAST BOUNDARY OF TOWNSHIP 17 SOUTH, RANGE 2 WEST AND THE SOUTH BOUNDARY (THIRD STANDARD PARALLEL SOUTH) OF TOWNSHIP 15 SOUTH, RANGE 1½ WEST,

A PORTION OF THE EAST BOUNDARY (SALT LAKE MERIDIAN) THE SOUTH BOUNDARY AND A PORTION OF THE SUBDIVISION OF TOWNSHIP 16 SOUTH, RANGE 1 WEST

Of the Salt Lake Meridian,

In the State of Utah

EXECUTED BY

Glen B. Hatch Supervisory Cadastral Surveyor

Under special instructions dated April 10, 19 73, approved April 16, 1973,

, which provided for the surveys included under U.S. Survey/Group Number 544, and assignment instructions dated August 13, 19 73.

Survey commenced August 13, 19 73

Survey completed May 24, 19 74

224

INDEX DIAGRAM

Township _____, Range _____,

6	5	4	3	2	1
7	8	9	10	11	12
18	17	16	15	14	13
19	20	21	22	23	24
30	29	28	27	26	25
31	32	33	34	35	36

☆GPO 1974--781-182

INDEX DIAGRAM

TOWNSHIP 16 SOUTH, RANGE 1 WEST
SALT LAKE MER.

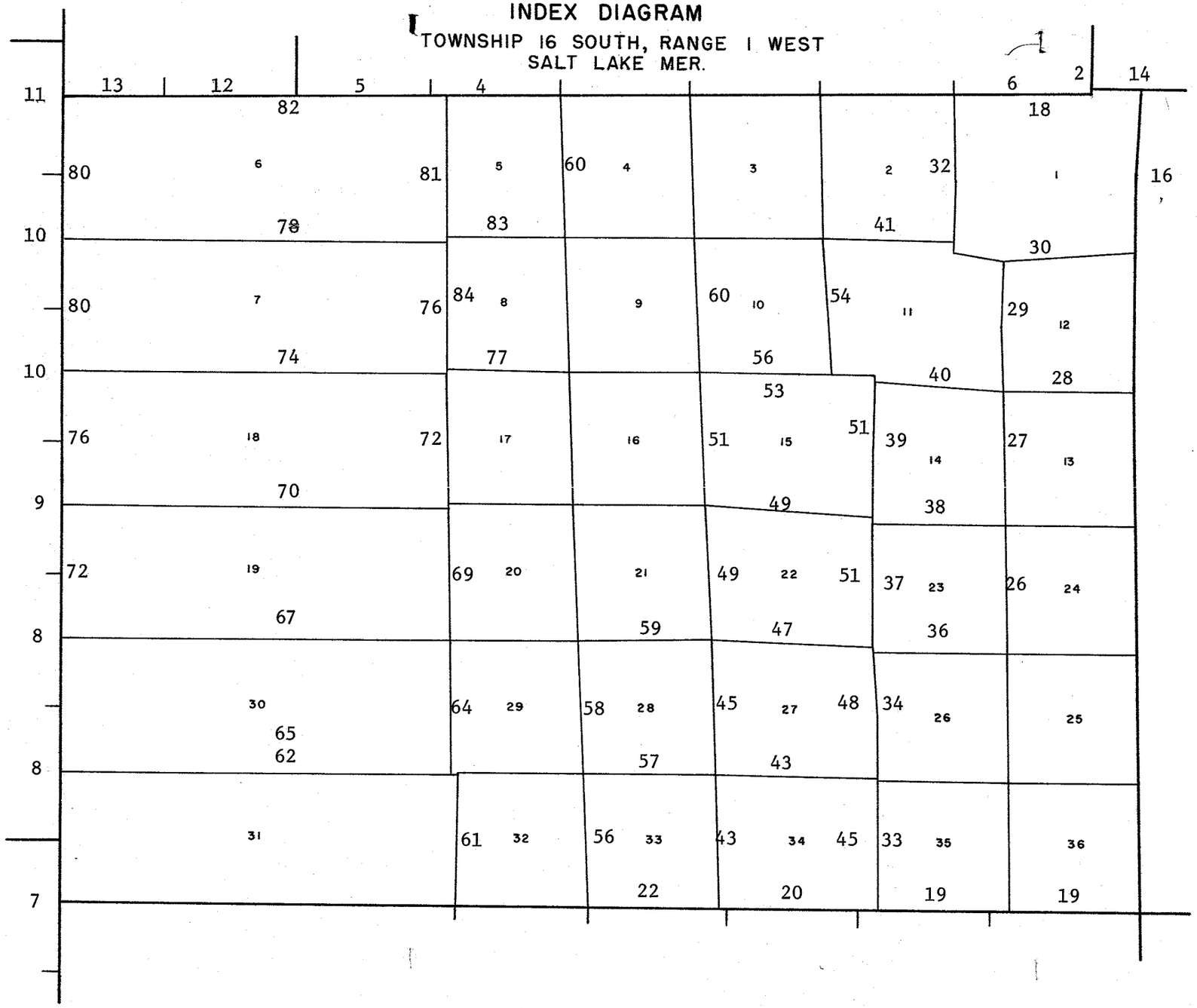

225

T. 16 S., R. 1 W., Salt Lake Meridian, Utah

CHAINS

The following field notes are those of the dependent resurvey of a portion of the S. Bdy. (Third Standard Parallel South), T. 15 S., R. 1 E.; a portion of the E. Bdy. (Salt Lake Meridian) and a portion of the S. bdy. (Third Standard Parallel South), T. 15 S., R. 1 W.; the E. Bdy., T. 16 S., R. 2 W.; a portion of the E. Bdy., T. 17 S., R. 2 W., and the S. Bdy. (Third Standard Parallel South), T. 15 S., R. 1½ W., a portion of the E. Bdy. (Salt Lake Meridian), the S. Bdy. and a portion of the subidivison, T. 16 S., R. 1 W., of the Salt Lake Meridian, Utah.

T. 16 S., R. 1 W.

History of Surveys

	Surveyed by	Retr. or Resurveyed by
NORTH BOUNDARY (Third Standard Parallel South)		
S. bdy. of secs. 33, 34, 35, portion of secs. 31, 32 and 36, T. 15 S., R. 1 W.	Chas. Mogo 1856	Scott P. Stewart and Andrew J. Stewart Jr., 1898
S. bdy. secs. 35 and 36, T. 15 S., R. 1½ W., portion secs. 31, 32 and 36, T. 15 S., R. 1 W.	Scott P. Stewart Andrew J. Stewart Jr. 1898	
S. and W. bdys. sec. 31, T. 15 S., R. 1 E.	E.W. Koeber 1891	Stewart and Stewart 1898 Howard W. Miller Lyman E. Bolinger 1914-1919
SOUTH BOUNDARY		
Portion of S. bdy., secs. 32 and 33	Chas. Mogo 1856	Scott P. Stewart Andrew P. Stewart Jr. 1898
All, except portion of S. bdy. secs. 32 and 33	Scott P. Stewart Andrew J. Stewart Jr., 1898	
EAST BOUNDARY (Salt Lake Meridian)		
All	Scott P. Stewart Andrew J. Stewart Jr. 1898	
WEST BOUNDARY		
All	Ferdinand Dickert 1871	
All, except S. 37.85 chs. of W. bdy. sec. 31		Scott P. Stewart Andrew J. Stewart Jr. 1898
SUBDIVISIONS		
Center portion	Chas. Mogo 1856	Scott P. Stewart Andrew J. Stewart Jr. 1898
E. and W. Portions	Scott P. Stewart Andrew J. Stewart Jr. 1898	

228

T. 16 S., R. 1 W., Salt Lake Meridian, Utah

CHAINS

This resurvey was conducted in accordance with the specifications as set forth in the Manual of Surveying Instructions, 1947, and Special Instructions dated April 10, 1973.

The direction of the lines of this resurvey were determined by reference to true meridians established on line by hour angle observations on Polaris. The lines were carried forward by sustained angulation, being supplemented by other hour angle observations on Polaris and altitude observations on the sun taken throughout the progress of the resurvey. Distances were determined by chaining, triangulation and by a Hewlett Packard 3800A Distance Meter. On lines run by triangulation and electronic measurement, distances to topography were scaled from U.S.G.S. quandrangles "Hells Kitchen Canyon, SE, and SW," "Chriss Canyon" and "Skinner Peaks", 7½' series, and "Scipio North", 15' series.

All private land owners in this township were notified by the Fillmore District Manager, that a dependent resurvey was being conducted in this township. A meeting with interested land owners was held in Fillmore on November 20, 1973 for the purpose of discussing any questions they may have regarding any original corners, reestablishment of corners, or other questions pertaining to this dependent resurvey.

Before restoring the corners, the lines of the original survey were retraced and diligent search made for any evidence of the original corners, bearing trees or other calls of the original field note record. When duly identified the original corners were remonumented in their original positions.

The rules of proportionate measurement were applied to ascertain the position of the lost corners, but not until exhausting every reasonable possibility of finding direct evidence for the control of each particular corner.

The geographic position of the southeast corner of the township is at latitude 39°22'02" N. and longitude 111°51'42" W., as computed from section line ties to U.S.C. & G.S. triangulation station "Chriss", at latitude 39°26'34.777" N. and longitude 111°57'35.905" W., located N. 6°33' E., 22.71 chs. dist. from the cor. of secs. 6 and 7, T. 16 S., R. 1 W.

The average of several magnetic declination readings was found to be 15°15' East, with no noticeable difference due to local attraction.

Dependent Resurvey of a portion of the E. Bdy., (Salt Lake Meridian), T. 15 S., R. 1 W., Salt Lake Meridian, Utah

Reestablishment of the survey executed by E. W. Koeber in 1891 and resurvey by Scott P. Stewart and Andrew J. Stewart Jr., Deputy Surveyors, in 1898 and the retracement and resurvey by Howard W. Miller and Lyman E. Bolinger in 1914 - 1919.

Beginning at the standard closing cor. of Tps. 15 and 16 S., R. 1 W., monumented with a sandstone, 30 x 12 x 4 ins., firmly set 10 ins. in the ground, and plainly mkd. 6 grooves on W face.

☆ U.S. Government Printing Office: 1974-781-742/382 Region 8

Dependent Resurvey of a portion of the E. Bdy.,
(Salt Lake Meridian, T. 15 S., R. 1 W.,
Salt Lake Meridian, Utah

CHAINS	
	At the corner point
	Set an iron post, 30 ins. long, 2½ ins. diam., 24 ins. in the ground, and in a collar of stone, with brass cap mkd.
	SC T 15 S R 1 W | C S 36| T 16 S C R 1 W S 1 1974
	Deposit marked stone alongside iron post.
	N. 0°16' E., along the E. bdy. of sec. 36, (Salt Lake Meridian). Over mountainous land, through scattered timber and undergrowth; desc. N slope.
4.00	Base of descent, bears East and West; enter Little Salt Creek Canyon.
4.64	Point for the standard SW cor. of T. 15 S., R. 1 E., at proportionate bearing and dist.; there is no remaining evidence of the original cor.
	Set an iron post, 30 ins. long, 2½ ins. diam., 24 ins. in the ground, with brass cap mkd.
	SC |T 15 S |R 1 E | |S 31 1974
	from which
	An oak, 8 ins. diam., bears N. 47° E., 65 lks. dist., mkd. T15S R1E S31 BT.
	Raise a mound of stone, 5 ft. base, 3 ft. high, NE of cor.
	N. 2°12' W., beginning new measurement.
0.30	Improved dirt road, on curve, bears Southwest and East.
4.50	Little Salt Creek, 10 lks. wide, 12 ins. deep, flows SW; asc. 320 ft. over steep SE slope.
15.50	Spur, slopes S. 70° W.; thence along W slope.
21.50	Head of steep draw, drains SW; asc. about 440 ft. over broken SW slope.
35.00	Ridge, bears East and West; desc. N. slope.
36.69	The E. ¼ sec. cor. of sec. 36, monumented with an iron post, 1 in. diam., extending 15 ins. above ground, with brass cap mkd.
	¼| | S 36| 1914

CHAINS	
	Dependent Resurvey of a Portion of the S. Bdy. (Third Standard Parallel South), T. 15 S., R. 1 W., Salt Lake Meridian, Utah
	Reestablishment of the survey executed by Chas. Mogo, in 1856, and the resurvey executed by Scott P. Stewart and Andrew J. Stewart Jr., in 1898
	From the standard cor. of secs. 4, 5, 32 and 33, monumented with a limestone, 14 x 12 x 6 ins., set 6 ins. in the ground, in a North and South fence line, plainly mkd. SC on N face, with 4 grooves on E and 2 on W faces.
	At the corner point
	Set an iron post, 30 ins. long, 2½ ins. diam., 24 ins. in the ground, with brass cap mkd.
	SC T 15 S R 1 W S 32 | S 33 S 5 | S 4 T 16 S R 1 W 1973
	Deposit marked stone alongside the iron post.
	S. 89°40' W., bet. secs. 5 and 32.
	Over rolling land through scattered juniper and pinon timber.
39.59	The standard ¼ sec. cor. of secs. 5 and 32, monumented with a granite stone, 16 x 10 x 6 ins., set 5 ins. in the ground, and plainly mkd. SC ¼ on N face.
	At the corner point
	Set an iron post, 30 ins. long, 2½ ins. diam., 24 ins. in the ground, with brass cap mkd.
	SC T 15 S R 1 W ¼ S 32 S 5 T 16 S R 1 W 1973
	Deposit marked stone alongside the iron post.
	Reestablishment of the survey executed by Scott P. Stewart and Andrew J. Stewart Jr., in 1898.
	S. 89°54' W., beginning new measurement, along the S. bdy. of sec. 32.
1.50	Trail road, bears N. 50° W. and curves E.
30.68	The closing cor. of secs. 5 and 6, hereinafter described.
34.50	Trail road, bears N. 50° E. and S. 50° W.

Dependent Resurvey of a Portion of the S. Bdy.
(Third Standard Parallel South), T. 15 S., R. 1 W.,
Salt Lake Meridian, Utah

CHAINS	
40.12	The standard cor. of secs. 31 and 32, monumented with a quartzite stone, 16 x 14 x 4 ins., set 10 ins. in the ground, and plainly mkd. SC on N face, with 5 grooves on E and 1 on W faces. At the corner point Set an iron post, 30 ins. long, 2½ ins. diam., 24 ins. in the ground, with brass cap mkd. SC T 15 S R 1 W S 31 | S 32 S6 T 16 S R 1 W 1973 Deposit marked stone alongside iron post.
	S. 89°42' W., along the S. bdy. of sec. 31. Over gently rolling land through scattered juniper and pinon timber.
39.53	The standard ¼ sec. cor. of sec. 31, monumented with a sandstone, 14 x 8 x 4 ins., set 4 ins. in the ground, mkd. ¼ on N face. At the corner point Set an iron post, 30 ins. long, 2½ ins. diam., 24 ins. in the ground, with brass cap mkd. SC T 15 S R 1 W ¼ S 31 T 16 S R 1 W 1973 Deposit marked stone alongside the iron post.
	Reestablishment of the survey executed by Charles Mogo, Deputy Surveyor, in 1856 and the survey and resurvey executed by Scott P. Stewart and Andrew J. Stewart Jr., Deputy Surveyors, in 1898.
	N. 89°49' W., beginning new measurement. Along edge of road, bears West and S. 70° E.
9.00	Intersect trail road bearing N. 10° W. and S. 10° E., continue along edge of road.
39.25	Intersect road bearing N. 23° E. and curving S. 50° W., leave roadway.
42.73	The standard cor. of Tps. 15 S., Rs. 1 and 1½ W., monumented with a quartzite stone, 20 x 8 x 8 ins., firmly set 10 ins. in the ground, and plainly mkd. SC on N face, with 6 grooves and 1W on E face, 6 grooves and 1½W on W face, from which a bearing tree of no record

232

Dependent Resurvey of a Portion of the S. Bdy.
(Third Standard Parallel South), T. 15 S., R. 1 W.,
Salt Lake Meridian, Utah

CHAINS

A juniper, 7 ins. diam., bears S. 20° E., 107 lks. dist., with scribe mkd. partially grown over.

At the corner point

Set an iron post, 30 ins. long, 2½ ins. diam., 24 ins. in the ground, with brass cap mkd.

SC
T 15 S
R 1½ W R 1 W
S 36 | S 31
S6
T 16 S R 1 W
1973

Deposit marked stone alongside iron post, and raise a mound of stone, 3 ft. base, 2 ft. high, N of cor.

From the standard cor. of secs. 1, 2, 35 and 36, Tps. 15 and 16 S., R. 1 W., monumented with a sandstone, 18 x 12 x 10 ins., set 6 ins. in the ground, plainly mkd. SC on N face, 5 grooves on W and 1 on E faces, and witnessed by a mound of stone, 2 ft. base, 1 ft. high, E of cor., from which bearing trees of which there is no record

A juniper, 12 ins. diam., bears N. 24°45' E., 39 lks. dist., mkd. T15S R1W S36 BT.

A juniper, 12 ins. diam., bears S. 72°15' W., 73 lks. dist., mkd. T16S R1W S2 BT.

A juniper, 6 ins. diam., bears N. 53° W., 75 lks. dist., mkd. T15S R1W S35 BT.

At the corner point

Set an iron post, 30 ins. long, 2½ ins. diam., 20 ins. in the ground to bedrock, and in a mound of stone, 3 ft. base to top, with brass cap mkd.

SC
T 15 S R 1 W
S 35 | S 36
S 2 | S 1
T 16 S R 1 W
1973

Deposit marked stone alongside iron post.

N. 88°48' E., bet. secs. 1 and 36.

Over mountainous land through dense timber. Asc. NW slope.

7.00 Point of small spur, slopes N.

9.00 Head of small draw, drains NW; asc. NW slope.

17.00 Spur, slopes N. 20° W.; desc. NE slope.

24.00 Draw, drains N; asc. W slope.

25.50 Point of small spur, slopes N. thence along N slope.

☆ U.S. Government Printing Office: 1974-781-742/382 Region 8

Dependent Resurvey of a Portion of the S. Bdy.
(Third Standard Parallel South), T. 15 S., R. 1 W.,
Salt Lake Meridian, Utah

CHAINS	
31.00	Draw, drains N; asc. NW slope.
33.00	Spur, slopes N. 25° W.; desc. NE slope.
39.33	The standard ¼ sec. cor. of sec. 36, monumented with a sandstone, 18 x 14 x 10 ins., firmly set and plainly mkd. ¼ on N face.
	At the corner point
	Set an iron post, 30 ins. long, 2½ ins. diam., 24 ins. in the ground, with brass cap mkd.
	SC T 15 S R 1 W ¼ S 36 1974
	Deposit marked stone alongside iron post.
	S. 89°39' E., beginning new measurement.
	Desc. NE slope.
1.75	Improved dirt road, on curve, bears NW and SE.
4.00	Little Salt Creek, 10 lks. wide, 12 ins. deep, flows NW; asc. along S slope.
29.00	Top of ascent, slopes S; desc. SE slope.
34.50	Little Salt Creek, flows S. 10° W.; asc. NW slope.
36.00	Improved dirt road, bears N. 35° E. and S. 35° W.
43.71	The standard closing cor. of Tps. 15 and 16 S., R. 1 W., hereinbefore described.

Dependent Resurvey of a Portion of the E. Bdy.,
T. 17 S., R. 2 W., Salt Lake Meridian, Utah

Reestablishment of the survey executed by Ferdinand Dickert, in 1871, and the retracement executed by Scott P. Stewart and Andrew J. Stewart, Jr., in 1898.

From the cor. of secs. 1 and 12, on the E. Bdy. of the Tp., remonumented by J. C. Thoma, Cadastral Engineer, in 1918, which is an iron post, 2 ins. diam., extending 12 ins. above ground, with brass cap mkd.

T 17 S
S 1 | S 12 |
R 2 W
1918

N. 0°07' E., along the E. bdy. of sec. 1.

Over gently rolling land through sagebrush undergrowth; desc. NW slope.

234

Dependent Resurvey of a Portion of the E. Bdy.,
T. 17 S., R. 2 W., Salt Lake Meridian, Utah

CHAINS	
40.08	The E. ¼ sec. cor. of sec. 1, monumented with a sandstone, 12 x 6 x 6 ins., set 6 ins. in the ground, and dimly mkd. ¼ on W face. At the corner point Set an iron post, 30 ins. long, 2½ ins. diam., 24 ins. in the ground, with brass cap mkd. T 17 W R 2 W R 1 W ¼| | S 1| 1973 Deposit marked stone alongside iron post.
	N. 0°16' E., beginning new measurement. Continue over gently rolling land.
2.27	The closing cor. of Tps. 16 and 17 S., R. 1 W., hereinafter described; thence by triangulation.
30.00	S edge of Sevier Bridge Reservoir, bears East and West; thence over water.
40.08	Point for the cor. of Tps. 16 and 17 S., R. 2 W., at proportionate dist., falls in Sevier Bridge Reservoir, and cannot be perpetuated.

Dependent Resurvey of the East Boundary,
T. 16 S., R. 2 W., Salt Lake Meridian, Utah

Reestablishment of the survey executed by Ferdinand Dickert, in 1871, and the retracement executed by Scott P. Stewart and Andrew J. Stewart, Jr., in 1898.

	From the point for the cor. of Tps. 16 and 17 S., R. 2 W., hereinbefore described. N. 0°16' E., along the E. bdy. of sec. 36. By triangulation, across the waters of Sevier Bridge Reservoir.
40.06	Point for the E. ¼ sec. cor. of sec. 36, at proportionate dist. falls in Sevier Bridge Reservoir, and cannot be perpetuated. Continue by triangulation.
80.10	Point for the cor. of secs. 25 and 36, at proportionate dist. falls in Sevier Bridge Reservoir and cannot be perpetuated.
	N. 0°16' E., along the E. bdy. of sec. 25.

☆ U.S. Government Printing Office: 1974-781-742/382 Region 8

Dependent Resurvey of the East Boundary,
T. 16 S., R. 2 W., Salt Lake Meridian, Utah

CHAINS	
	Continue by triangulation.
40.06	Point for the E. ¼ sec. cor. of sec. 25, at proportionate dist. falls in Sevier Bridge Reservoir, and cannot be perpetuated.
	Continue by triangulation.
70.00	Present bank of Sevier Bridge Reservoir, curves SE and NW, enter sagebrush and shadscale. End triangulation.
80.04	Point for the cor. of secs. 24 and 25, at proportionate dist.; there is no remaining evidence of the original cor.
	Set an iron post, 30 ins. long, 2½ ins. diam., 24 ins. in the ground, with brass cap mkd.
	T 16 S R 2 W R 1 W S 24 | S 19 S 25 | 1973
	N. 0° 16' E., along the E. bdy. of sec. 24.
	Over gently rolling land through shadscale and sagebrush undergrowth.
11.00	Trail road, bears N. 70° W. and S. 70° E.
31.50	Old Botham road, bears S. 87° E. and N. 87° W.
40.10	The E. ¼ sec. cor. of sec. 24, monumented with a weathered sandstone, 10 x 6 x 6 ins., set 4 ins. in the ground, and dimly mkd. ¼ on W face.
	At the corner point
	Set an iron post, 30 ins. long, 2½ ins. diam., 24 ins. in the ground, with brass cap mkd.
	T 16 S R 2 W R 1 W ¼ | | S 24 | 1973
	Deposit marked stone alongside iron post.
	N. 0°28' E., beginning new measurement.
30.00	Wash, drains N. 65° W.
40.36	The cor. of secs. 13 and 24, monumented with a sandstone, 16 x 12 x 6 ins., set 5 ins. in the ground, and plainly mkd. 3 notches on the N and S edges.
	At the corner point
	Set an iron post, 30 ins. long, 2½ ins. diam., 24 ins. in the ground, with brass cap mkd.

236

Dependent Resurvey of the East Boundary,
T. 16 S., R. 2 W., Salt Lake Meridian, Utah

CHAINS	
	T 16 S R 2 W R 1 W S 13 | S 18 S 24 | 1973 Deposit marked stone alongside iron post.
	N. 0°24' E., along the E. bdy. of sec. 13. Over gentle rolling land through sagebrush and shadscale undergrowth.
40.37	The E. ¼ sec. cor. of sec. 13, monumented with a sandstone, 16 x 10 x 6 ins., set 5 ins. in the ground, and mkd. ¼ on W face. At the corner point Set an iron post, 30 ins. long, 2½ ins. diam., 24 ins. in the ground, with brass cap mkd. T 16 S R 2 W R 1 W ¼ | | S 13 | 1973 Deposit marked stone alongside iron post.
	N. 0°14' E., beginning new measurement.
31.50	Old U.S. Highway No. 91, bears N. 26°45' E. and S. 26°45' W.
33.00	Telephone line, parallel to old highway.
39.92	The cor. of secs. 12 and 13, monumented with a sandstone, 14 x 8 x 4 ins., set 6 ins. in the ground, and plainly mkd. 4 notches on S and 2 on N edges. At the corner point Set an iron post, 30 ins. long, 2½ ins. diam., 24 ins. in the ground, with brass cap mkd. T 16 S R 2 W R 1 W S 12 | S 7 S 13 | 1973 Deposit marked stone alongside iron post.
	N. 0°17' E., along the E. bdy. of sec. 12. Over gently rolling land through sagebrush and shadscale undergrowth.
13.00	Wash, drains W.

☆ U.S. Government Printing Office: 1974-781-742/382 Region 8

Dependent Resurvey of the East Boundary,
T. 16 S., R. 2 W., Salt Lake Meridian, Utah

CHAINS	
40.19	Point for the E. ¼ sec. cor. of sec. 12, at proportionate dist.; there is no remaining evidence of the original cor. Set an iron post, 30 ins. long, 2½ ins. diam., 24 ins. in the ground, with brass cap mkd. T 16 S R 2 E R 1 W ¼ | S 12| 1973
80.57	The cor. of secs. 1 and 12, monumentated with a sandstone, 14 x 8 x 6 ins., firmly set 6 ins. in the ground, and plainly mkd. 5 notches on S and 1 on N edges. At the corner point Set an iron post, 30 ins. long, 2½ ins. diam., 24 ins. in the ground, with brass cap mkd. T 16 S R 2 W R 1 W | S 1 | S 6 S 12| 1973 Deposit marked stone alongside iron post.
	N. 0°06' E., along the E. bdy. of sec. 1. Over gently rolling land through shadscale and sagebrush undergrowth.
32.35	U.S. Highway No. 91, bears N. 41°20' E. and S. 41°20' W.
36.25	Right of way fence, parallel to highway.
40.59	The E. ¼ sec. cor. of sec. 1, monumented with a sandstone, 12 x 6 x 6 ins., set 6 ins. in the ground, and mkd. ¼ on W face. At the corner point Set an iron post, 30 ins. long, 2½ ins. diam., 24 ins. in the ground, with brass cap mkd. T 16 S R 2 W R 1 W ¼| S 1| 1973 Deposit marked stone alongside iron post.
	North, beginning new measurement.
2.66	Power line, bears N. 39°00' E. and S. 39°00' W.
12.00	Trail road, bears N. 20° W. and S. 20° E.
28.00	Trail road, bears East and West.

238

Dependent Resurvey of the East Boundary,
T. 16 S., R. 2 W., Salt Lake Meridian, Utah

CHAINS	
37.20	Wash, drains N. 65° W.
39.26	The cor. of Tps. 15 and 16 S., R. 2 W., monumented with a sandstone, 14 x 10 x 4 ins., set 6 ins. in the ground, and plainly mkd. 6 notches on N and S edges. At the corner point Set an iron post, 30 ins. long, 2½ ins. diam., 24 ins. in the ground, with brass cap mkd. T 15 S R 2 W R 1½ W S 36 | S 35 S 1 | T 16 S T 15 S 1973 Deposit marked stone alongside iron post.

Dependent Resurvey of the S. Bdy.
(Third Standard Parallel South), T. 15 S., R. 1½ W.,
Salt Lake Meridian, Utah

Reestablishment of the survey executed by Scott P. Stewart and Andrew J. Stewart Jr., in 1898.

From the standard cor. of Tps. 15 S., Rs. 1 and 1½ W., hereinbefore described.

N. 89°51' W., along the S. bdy. of sec. 36.

Over rolling land through sagebrush and shadscale undergrowth.

29.50	Wash, drains irregularly W from S. 85° E.
39.87	The standard ¼ sec. cor. of sec. 36, monumented with a quartzite stone, 18 x 6 x 4 ins., set 8 ins. in the ground, plainly mkd. SC¼ on N face. At the corner point Set an iron post, 30 ins. long, 2½ ins. diam., 24 ins. in the ground, with brass cap mkd. SC T 15 S R 1½ W ¼ S 36 T 16 S R 1 W 1973 Deposit marked stone alongside iron post.

N. 89°36' W., beginning new measurement.

3.00	Wash, drains S. 70° W. from irregularly E.
30.40	Old U.S. Highway No. 91, bears N. 26°45' E. and S. 26°45' W.

☆ U.S. Government Printing Office: 1974-781-742/382 Region 8

Dependent Resurvey of the S. Bdy.
(Third Standard Parallel South), T. 15 S., R. 1½ W.,
Salt Lake Meridian, Utah

CHAINS	
31.05	Telephone line, parallel to old highway.
40.13	The standard cor. of secs. 35 and 36, monumented with a trachyte stone, 18 x 12 x 8 ins., firmly set 10 ins. in the ground, and plainly mkd. SC on N face, and 1 groove on E and W faces. At the corner point Set an iron post, 30 ins. long, 2½ ins. diam., 24 ins. in the ground, with brass cap mkd. SC T 15 S R 1½ W S 35 | S 36 S6 T 16 S R 1 W 1973 Deposit marked stone alongside iron post.
	N. 89°48' W., along the S. bdy. of sec. 35. Over gently rolling land through sagebrush and shadscale undergrowth.
23.52	Power line, bears N. 5°15' E. and S. 5°15' W.
39.65	Right of way fence, bears N. 41°20' E. and S. 41°20' W.
39.71	The standard ¼ sec. cor. of sec. 35, monumented with a trachyte stone, 16 x 12 x 8 ins., set 6 ins. in the ground, and plainly mkd. SC ¼ on N face. At the corner point Set an iron post, 30 ins. long, 2½ ins. diam., 24 ins. in the ground, with brass cap mkd. SC T 15 S R 1½ W ¼ S 35 T 16 S R 1 W 1973 Deposit marked stone alongside iron post.
	S. 89°15' W., beginning new measurement.
3.55	U.S. Highway No. 91, bears N. 41°20' E. and S. 41°20' W.
7.44	Right of way fence, parallel to highway.
16.12	Power line, bears N. 39°00' E. and S. 39°00' W.
18.99	Intersect the E. bdy. of T. 16 S., R. 2 W. Point for the standard closing cor. of Tp. 15 S., R. 1½ W. and T. 16 S., R. 1 W., at proportionate dist.; there is no remaining evidence of the original cor. Set an iron post, 30 ins. long, 2½ ins. diam., 24 ins. in the ground, with brass cap mkd.

240

Dependent Resurvey of the S. Bdy.
(Third Standard Parallel South), T. 15 S., R. 1½ W.,
Salt Lake Meridian, Utah

CHAINS

SC
T 16 S T 15 S
R 2 W R 1½ W
|
| S 35 C
S 1 | S 6 C
| T 16 S
| R 1 W
1973

From this cor., the E. ¼ sec. cor. of sec. 1, T. 16 S., R. 2 W., bears South, 6.17 chs. dist., hereinbefore described.

From the same point, the cor. of Tps. 15 and 16 S., R. 2 N., hereinbefore described, bears North 33.09 chs. dist.

Dependent Resurvey of a Portion of the S. Bdy.,
(Third Standard Parallel South), T. 15 S., R. 1 E.,
Salt Lake Meridian, Utah

Reestablishment of the survey executed by E. W. Koeber, Deputy Surveyor, in 1891, the resurvey executed by Scott P. and Andrew J. Stewart Jr., in 1898, and the resurvey executed by Howard W. Miller, and Lyman E. Bolinger, in 1914-19.

From the standard ¼ sec. cor. of sec. 31, monumented with an iron post, 1 in. diam., extending 12 ins. above ground, with brass cap mkd.

S 31
¼
1914

S. 89°58' W., along the S. bdy. of sec. 31.

Over mountainous land through dense undergrowth. By triangulation and traverse, along general N. slope over series of small spurs sloping N.

CHAINS	
14.50	Spur, slopes N.
17.80	Small draw, drains N.
21.60	Spur, slopes N.
25.00	Draw, drains N. 10° E.
26.80	Spur, slopes N. 20° E.
30.60	Draw, drains N.
33.15	Spur, slopes N.
37.30	Draw, drains N.
44.45	Spur, slopes N. 15° E.
48.70	Draw, drains N. 30° E.
49.90	Spur, slopes N. 30° E.

☆ U.S. Government Printing Office: 1974-781-742/382 Region 8

Dependent Resurvey of the S. Bdy.
(Third Standard Parallel South), T. 15 S., R. 1 E.,
Salt Lake Meridian, Utah

CHAINS	
50.44	Point for the closing cor. of Tps. 16 S., R. 1 E. and R. 1 W., hereinafter described.
52.00	Base of spur; enter Little Salt Creek Canyon.
79.73	The standard SW cor. of T. 15 S., R. 1 E., hereinbefore described.

Dependent Resurvey of a Portion of the E. Bdy.
(Salt Lake Meridian) T. 16 S., R. 1 W.,
Salt Lake Meridian, Utah

Reestablishment of the survey executed by Scott P. Stewart and Andrew J. Stewart Jr., in 1898

From the cor. of secs. 7, 12, 13 and 18, monumented with a sandstone, 20 x 10 x 4 ins., firmly set in a small mound of stone, and plainly mkd. 4 notches on S and 2 on N edges, from which the remaining original bearing trees

A juniper, 12 ins. diam., bears N. 61° E., 72 lks. dist., scribe mks. visible on partially healed blaze. (Record, 70 lks.)

A juniper, 14 ins. diam., bears S. 9° E., 27 lks. dist., scribe marks visible on healed blaze. (Record, 18 lks.)

A pinon, 12 ins. diam., bears S. 80° W., 53 lks. dist., mkd. T16S R1W S13 BT.

At the corner point

Set an iron post, 30 ins. long, 2½ ins. diam., 24 ins. in the ground, and in a collar of stone, with brass cap mkd.

T 16 S
R 1 W | R 1 E
S 12 | S 7
S 13 | S 18
1974

Deposit marked stone alongside iron post.

N. 0°15' E., bet. secs. 7 and 12.

Over mountainous land through dense timber.

1.50	Top of low spur, slopes S. 30° W.; desc. NW slope.
7.00	Canyon, drains S. 30° W.; asc. SE slope.
33.00	Spur ridge, slopes E.; desc. steep NE slope.
39.50	Deep draw, drains S. 45° E.
39.73	Point for the ¼ sec. cor. of secs. 7 and 12, determined from the remaining original bearing tree

A juniper, 10 ins. diam., bears S. 65°30' E., 18 lks. dist., mkd. ¼ S7 BT.

242

Dependent Resurvey of a Portion of the E. Bdy.
(Salt Lake Meridian), T. 16 S., R. 1 W.,
Salt Lake Meridian, Utah

CHAINS	
	At the corner point Set an iron post, 30 ins. long, 2½ ins. diam., 26 ins. in the ground, and in a collar of stone, with brass cap mkd. T 16 S R 1 W R 1 E ¼ S 12 | S 7 1974
	N. 1°02' W., beginning new measurement. Along E. side of draw.
2.00	Same draw, drains S. 10° W., from N. 15° E.; asc. SE slope.
9.00	Trail road, bears N. 25° E. and S. 25° W.
39.42	The cor. of secs. 1, 6, 7 and 12, monumented with a sandstone, 16 x 8 x 6 ins., firmly set and plainly mkd. 1 notch on the N and 5 on S edges, from which the only remaining bearing tree A juniper, 24 ins. diam., bears N. 72° W., 94 lks. dist., mkd. T16S R1W S1 BT. (Record, 89 lks.) At the corner point Set an iron post, 30 ins. long, 2½ ins. diam., 24 ins. in the ground, and in a collar of stone, with brass cap mkd. T 16 S R 1 W R 1 E S 1 | S 6 S 12 | S 7 1974 Deposit marked stone alongside iron post.
	N. 1°00' E., bet. secs. 1 and 6. Over mountainous land through medium dense timber. Asc. SE slope.
14.10	Saddle, on ridge, bears NE and SW; desc. steep NW slope.
20.05	Point for the S. 1/16 sec. cor. of secs. 1 and 6. Set an iron post, 30 ins. long, 2½ ins. diam., 12 ins. in the ground to bedrock and in a mound of stone, 3½ ft. base to top, with brass cap mkd. T 16 S R 1 W R 1 E S1/16 S 1 | S 6 | 1974 Desc. NW slope.

☆ U.S. Government Printing Office: 1974-781-742/382 Region 8

Dependent Resurvey of a Portion of the E. Bdy.
(Salt Lake Meridian), T. 16 S., R. 1 W.,
Salt Lake Meridian, Utah

CHAINS	
36.50	Deep draw, drains N. 65° W.; asc. SW slope.
40.10	The ¼ sec. cor. of secs. 1 and 6, a sandstone boulder, 36 x 14 x 14 ins. above ground, dimly mkd. X, from which an original bearing tree A juniper, 24 ins. diam., bears S. 56° W., 27 lks. dist., with blaze mks. on burned out face. Along S side of sandstone boulder Set an iron post, 30 ins. long, 2½ ins. diam., 18 ins. in the ground, and in a mound of stone, 3½ ft. base to top, with brass cap mkd. T 16 S R 1 W R 1 E ¼ S 1| S 6 1974
	N. 2°35' E., beginning new measurement. Asc. SW slope.
1.00	Spur, slopes N. 80° W.; desc. steep NW slope.
18.00	Deep canyon, drains irregularly N. 30° E.; asc. steep SE slope. Enter clay hills.
29.50	High ridge, curves SW and NW; desc. steep NE slope.
41.00	Deep canyon, drains irregularly NW; asc. steep clay SW slope.
42.25	Point for the 1/16 80 sec. cor. of secs. 1 and 6, falls on steep clay and shale spur, slopes SW. Set an iron post, 30 ins. long, 2½ ins. diam., 18 ins. in the ground, and in a mound of stone, 3 ft. base to top, with brass cap mkd. T 16 S R 1 W R 1 E 1/16 S 1| S 6 80 1974
43.50	Small draw, drains SW; asc. SW slope.
49.00	High ridge, bears East and N. 70° W.; desc. N slope.
58.11	Intersect the Third Standard Parallel South. Point for the closing cor. of Tps. 16 S., R. 1 E. and R. 1 W., at proportionate dist.; there is no remaining evidence of the original cor. Set an iron post, 30 ins. long, 2½ ins. diam., 24 ins. in the ground, with brass cap mkd.

244

Dependent Resurvey of a Portion of the E. Bdy.
(Salt Lake Meridian), T. 16 S., R. 1 W.,
Salt Lake Meridian, Utah

CHAINS

T 15 S R 1 E
S 31
S 1 | S 6
C | C
R 1 W R 1 E
T 16 S
1974

From this cor., the standard SW cor. of T. 15 S., R. 1 E., bears S. 89°58' W., 29.29 chs. dist., hereinbefore described.

From the same point, the S. ¼ sec. cor. of sec. 31, T. 15 S., R. 1 E., bears N. 89°58' E., 50.44 chs. dist., hereinbefore described.

Point for the N. ¼ sec. cor. of sec. 1, on the Third Standard Parallel South, and at proportionate dist. longitudinally from the closing cor. of Tps. 16 S., R. 1 W. and R. 1 E., and the standard cor. of secs. 1, 2, 35 and 36, Tps. 15 and 16 S., R. 1 W.

Set an iron post, 30 ins. long, 2½ ins. diam., 24 ins. in the ground, and in a collar of stone, with brass cap mkd.

T 15 S R 1 W
¼ S 1
T 16 S R 1 W
1974

from which

A juniper, 16 ins. diam., bears S. 10° W., 49 lks. dist., mkd. BT.

From this cor., the standard closing cor. of Tps. 15 and 16 S., R. 1 W., bears S. 89°39' E., 10.50 chs. dist., hereinbefore described.

Point for the 80 1/16 sec. cor. of sec. 1, on the Third Standard Parallel South, and at proportionate dist. longitudinally bet. the closing cor. of Tps. 16 S., R. 1 W. and R. 1 E., and the standard cor. of secs. 1, 2, 35 and 36, Tps. 15 and 16 S., R. 1 W.

Set an iron post, 30 ins. long, 2½ ins. diam., 24 ins. in the ground, with brass cap mkd.

T 15 S R 1 W
S 1/16 S1 80
T 16 S R 1 W
1974

From this cor., the standard ¼ sec. cor. of sec. 36, T. 15 S., R. 1 W., bears N. 88°48' E., 6.60 chs. dist., hereinbefore described.

☆ U.S. Government Printing Office: 1974-781-742/382 Region 8

CHAINS	
	Dependent Resurvey of the S. Bdy. T. 16 S., R. 1 W., Salt Lake Meridian, Utah
	Reestablishment of the survey executed by Scott P. Stewart and Andrew J. Stewart, Jr., in 1898.
	From the cor. of Tps. 16 and 17 S., Rs. 1 E. and 1 W., on the Salt Lake Meridian, monumented with an iron post, 2½ ins. diam., set in a mound of stone, 3½ ft. base, with brass cap mkd. as described in the field notes of the concurrent resurvey of the E. bdy., T. 17 S., R. 1 W.
	S. 89°14' W., along the S. bdy. of sec. 36.
	Over broken mountain land through dense timber. By triangulation, desc. about 900 ft. over precipitous W. slope.
27.00	Base of precipitous slope, bears North and South; desc. gentle W slope; leave dense timber.
38.71	The ¼ sec. cor. of secs. 1 and 36, monumented with a limestone, 16 x 12 x 3 ins., firmly set 6 ins. in the ground, and in a mound of stone, plainly mkd. ¼ on N face. End triangulation.
	At the corner point
	Set an iron post, 30 ins. long, 2½ ins. diam., 24 ins. in the ground, with brass cap mkd.
	T 16 S R 1 W ¼ S 36 / S 1 T 17 S R 1 W 1973
	Deposit marked stone alongside iron post.
	S. 89°30' W., beginning new measurement.
	By triangulation; over gently rolling land, along old fence line.
5.00	Enter farm land, bears North and South.
39.86	Point for the cor. of secs. 35 and 36, determined latitudinally by property line fence, and longitudinally by private farm road, bearing North and South. This is the position according to local residents of area, and is accepted as the best existing evidence of the original cor. position. Point not monumented.
	S. 89°07' W., along the S. bdy. of sec. 35.
	Continue along fence line over farm land.
4.60	Gravel road, bears N. 20° E. and S. 20° W., leave farm land, enter dense pinon and juniper timber, asc. E slope.
24.00	Spur, slopes S, asc. along S slope.

CHAINS	
29.00	Head of draw, drains S.
31.00	Fence, turns S., leave fence line.
39.27	The S. ¼ sec. cor. of sec. 35, monumented with a sandstone, 12 x 6 x 4 ins., firmly set 6 ins. in the ground, plainly mkd. ¼ on N face, and witnessed by a mound of stone, 2½ ft. base, 2 ft. high, N of cor. End triangulation, from which the original bearing trees A juniper, 6 ins. diam., bears S. 19°00' W., 16 lks. dist., mkd. ¼ S2 BT. A juniper, 6 ins. diam., bears N. 4°00' W., 22 lks. dist., mkd. ¼ S35 BT. At the corner point Set an iron post, 30 ins. long, 2½ ins. diam., 24 ins. in the ground, with brass cap mkd. T 16 S R 1 W ¼ S 35 T 17 S R 1 W 1973 Deposit marked stone alongside iron post, and rebuild mound of stone, 3 ft. base, 2 ft. high, N of cor.
	S. 89°52' W., beginning new measurement. Asc. over gentle E slope.
12.50	Ridge, bears North and South; desc. SW slope.
30.00	Spur, slopes S. 50° W.; desc. NW slope.
39.84	The cor. of secs. 34 and 35, monumented with a boulder stone, 24 x 24 x 20 ins. above ground, plainly mkd. with a cross (+), at exact cor. point, with 4 grooves on E and 2 on W faces. Cor. monument cannot be improved upon, from which an original bearing tree A juniper, 12 ins. diam., bears N. 80° E., 67 lks. dist., mkd. T16S R1W S35 BT. (Record, 76 lks.)
	N. 89°54' W., along the S. bdy. of sec. 34. Over mountainous land, through dense timber; desc. over NW slope.
2.50	Wash, 15 lks. wide, 5 ft. deep, in draw, drains W from NE; desc. along draw.
8.00	Leave draw, drains S. 40° W.; asc. over SE slope.
31.50	Top of ascent, on S side of high knoll; desc. over W slope.
38.63	The S. ¼ sec. cor. of sec. 34, monumented with a mound of stone. This position is harmoniously related to existing original cors., and is accepted as the best existing evidence of the original cor., from which the original bearing trees

CHAINS	
	A juniper, 6 ins. diam., bears N. 20° E., 14 lks. dist., mkd. ¼ S34 BT. (Record, N. 15° E., 10 lks.)
	A juniper, 6 ins. diam., bears S. 55°30' W., 72 lks. dist., mkd. ¼ SBT. (Record, S. 72°30' W., 52 lks.)
	At the corner point
	Set an iron post, 30 ins. long, 2½ ins. diam., 24 ins. in the ground, with brass cap mkd.
	T 16 S R 1 W ¼ S 34 T 17 S R 1 W 1973
	Rebuild mound of stone, N of cor.
	N. 89°59' W., beginning new measurement.
	Desc. over W slope.
27.00	Low spur, slopes N. 65° W.; desc. over SW slope; leave dense timber, bears NW and SE; enter dense sagebrush.
39.48	The original cor. of secs. 33 and 34, monumented with an old post, 4 x 4 ins., 4 ft. long, and mound of stone. This is accepted as the best existing evidence of the original cor. This point will now function as an angle point only.
	At the corner point
	Set an iron post, 30 ins. long, 2½ ins. diam., 24 ins. in the ground, and in a collar of stone, with brass cap mkd.
	AP T 16 S R 1 W S 34 T 17 S R 1 W 1973
	Set old wood post alongside iron post.
	S. 88°52' W., beginning new measurement.
4.00	Wash, 15 lks. wide, 5 ft. deep, drains N. 50° W.
9.00	Trail road, bears South and North about 2.00 chs., thence W.
17.53	The closing cor. of secs. 33 and 34, monumented with a sandstone, 14 x 10 x 8 ins., firmly set 8 ins. in the ground, and plainly mkd. CC on N., 3 grooves on E and W faces.
	At the corner point
	Set an iron post, 30 ins. long, 2½ ins. diam., 24 ins. in the ground, with brass cap mkd.

248

Dependent Resurvey of the S. Bdy.
T. 16 S., R. 1 W., Salt Lake Meridian, Utah

CHAINS	
	T 16 S R 1 W C C | S 33 | S 34 S 4 T 17 S R 1 W 1973 Deposit marked stone alongside iron post, and raise a mound of stone, 3 ft. base, 2 ft. high, N of cor.
	S. 88°52' W., along the S. bdy. of sec. 33.
	Over gently rolling land through sagebrush undergrowth.
8.70	Dirt road, bears N. 80° E. and curves SW.
10.20	Wash, 15 lks. wide, 10 ft. deep, drains S. 40° W.
13.90	Wash, 10 lks. wide, 1 ft. deep, drains S. 15° W.; asc. over E slope.
18.70	Narrow rocky point, projects S; desc. over W slope.
23.70	Base of steep descent, bears North and South; desc. over gentle W slope; enter scattered timber.
28.93	Power line, bears N. 7°40' E. and S. 7°40' W.
32.06	Right of way fence, bears N. 6°53' E. and S. 6°53' W.
33.58	State Highway No. 28, bears N. 6°53' E. and S. 6°53' W.
35.10	Right of way fence, parallel to highway.
39.36	The ¼ sec. cor. of secs. 4 and 33, monumented with a sandstone, 14 x 10 x 6 ins., firmly set 6 ins. in the ground, and plainly mkd. ¼ on N face. At the corner point Set an iron post, 30 ins. long, 2½ ins. diam., 24 ins. in the ground, with brass cap mkd. T 16 S R 1 W ¼ S 33 / S 4 T 17 S R 1 W 1973 Deposit marked stone alongside iron post.
	S. 87°51' W., beginning new measurement.
4.90	Trail road, bears North and South; leave timber.
7.50	Wash, 25 lks. wide, 5 ft. deep, drains irregularly N. 80° W.
13.00	Power line, bears N. 19°40' W. and S. 19°40' E.
35.30	Same wash, drains irregularly S. 60° W.

☆ U.S. Government Printing Office: 1974-781-742/382 Region 8

Dependent Resurvey of the S. Bdy.
T. 16 S., R. 1 W., Salt Lake Meridian, Utah

CHAINS	
39.71	The cor. of secs. 4, 5, 32 and 33, monumented with a sandstone, 12 x 6 x 6 ins., set 6 ins. in the ground, and mkd. 4 notches on E and 2 on W edges. At the corner point Set an iron post, 30 ins. long, 2½ ins. diam., 24 ins. in the ground, with brass cap mkd. T 16 S R 1 W S 32 | S 33 S 5 | S 4 T 17 S R 1 W 1973 Deposit marked stone alongside iron post.
	S. 88°08' W., bet. secs. 5 and 32. Over nearly level desert land through sagebrush undergrowth.
1.50	Wash, drains S. 30° W.
17.80	Trail road, bears South and curves NE.
22.90	Wash, 50 lks. wide, 10 ft. deep, drains S.
32.10	Trail road, bears N. 50° E. and S. 50° W.
39.80	The ¼ sec. cor. of secs. 5 and 32, monumented with a quartzite stone, 16 x 12 x 8 ins., set 6 ins. in the ground, and mkd. ¼ on N face. At the corner point Set an iron post, 30 ins. long, 2½ ins. diam., 24 ins. in the ground, and in a collar of stone, with brass cap mkd. T 16 S R 1 W ¼ S 32 S 5 T 17 S R 1 W 1973 Deposit marked stone alongside iron post.
	S. 89°29' W., beginning new measurement.
10.00	Enter dense timber, bears North and South; asc. over E. slope.
24.00	Ledgy ridge, bears North and South; desc. over W slope; leave timber, bears North and South.
39.96	The cor. of secs. 5, 6, 31 and 32, monumented with a limestone, 16 x 10 x 10 ins., set 5 ins. in the ground, and mkd. 5 notches on E and 1 on W edges, and witnessed by a scattered mound of stone alongside. At the corner point Set an iron post, 30 ins. long, 2½ ins. diam., 24 ins. in the ground, with brass cap mkd.

Dependent Resurvey of the S. Bdy.
T. 16 S., R. 1 W., Salt Lake Meridian, Utah

CHAINS	
	T 16 S R 1 W S 31 | S 32 S 6 | S 5 T 17 S R 1 W 1973 Deposit marked stone alongside iron post.
	N. 89°34' W., bet. secs. 6 and 31.
	Over broken land through sagebrush undergrowth; desc. W slope.
1.50	Wash, drains S; asc. SE slope.
9.50	Trail road, bears North and South.
19.50	Wash, drains S; enter dense timber, bears North and South.
33.20	Spur, slopes S; desc. SW slope.
39.80	The ¼ sec. cor. of secs. 6 and 31, monumented with a limestone, 16 x 14 x 6 ins., set 6 ins. in the ground, and plainly mkd. ¼ on N face, and witnessed by a small mound of stone N of cor.
	At the corner point
	Set an iron post, 30 ins. long, 2½ ins. diam., 20 ins. in the ground to bedrock, and in a collar of stone, with brass cap mkd.
	T 16 S R 1 W ¼ S 31 S 6 T 17 S R 1 W 1973 Deposit marked stone alongside iron post and rebuild mound of stone, 2½ ft. base, 1½ ft. high, N of cor.
	N. 89°37' W., beginning new measurement.
	Desc. over SW slope, by triangulation.
5.00	Present bank of Sevier Bridge Reservoir, bears N. 50° W. and S. 50° E., thence over waters.
39.91	Point for the 80 1/16 sec. cor. of secs. 6 and 31, falls in reservoir, and cannot be perpetuated.
64.00	Present bank of Sevier Bridge Reservoir, bears N. 28° W. and S. 28° E.; enter sagebrush and shadscale undergrowth; asc. NE slope.
74.00	Low spur, slopes N; desc. W slope. End triangulation.
78.50	Wash, drains N, thence over gently rolling land.
79.82	Point for the 120 1/16 sec. cor. of secs. 6 and 31.
	Set an iron post, 30 ins. long, 2½ ins. diam., 24 ins. in the ground, with brass cap mkd.

☆ U.S. Government Printing Office: 1974-781-742/382 Region 8

Dependent Resurvey of the So. Bdy.
T. 16 S., R. 1 W., Salt Lake Meridian, Utah

CHAINS	
	T 16 S R 1 W 1/16 S 31 / S 6 120 T 17 S R 1 W 1973
96.50	Wash, drains N.
105.50	Wash, drains N.
119.73	Point for the 160 1/16 sec. cor. of secs. 6 and 31. Set an iron post, 30 ins. long, 2½ ins. diam., 24 ins. in the ground, with brass cap mkd. T 16 S R 1 W 1/16 S 31 / S 6 160 T 17 S R 1 W 1973
126.00	Wash, drains N.
135.50	Road, bears N. 40° W. and S. 40° E.
159.64	Point for the 200 1/16 sec. cor. of secs. 6 and 31. Set an iron post, 30 ins. long, 2½ ins. diam., 24 ins. in the ground, with brass cap mkd. T 16 S R 1 W 1/16 S 31 / S 6 200 T 17 S R 1 W 1973
199.55	Point for the 240 1/16 sec. cor. of secs. 6 and 31. Set an iron post, 30 ins. long, 2½ ins. diam., 24 ins. in the ground, with brass cap mkd. T 16 S R 1 W 1/16 S 31 / S 6 240 T 17 S R 1 W 1973
204.54	Intersect the W. bdy. of T. 17 S., R. 2 W., at the closing cor. of secs. 6 and 31, monumented with a limestone, 10 x 10 x 6 ins., set 4 ins. in the ground and mkd. 6 notches on N and S edges. At the corner point Set an iron post, 30 ins. long, 2½ ins. diam., 24 ins. in the ground, with brass cap mkd. T 17 S T 16 S R 2 W R 1 W S 1 | S 31 C | S 6 C T 17 S 1973

Dependent Resurvey of the S. Bdy.
T. 16 S., R. 1 W., Salt Lake Meridian, Utah

CHAINS	
	Bury original cor. stone alongside iron post. From this cor., the E. ¼ sec. cor. of sec. 1, T. 17 S., R. 2 W., bears S. 0°16' W., 2.27 chs. dist., hereinbefore described. From the same point, the point for the cor. of Tps. 16 and 17 S., R. 2 W., bears N. 0°16' E., 37.81 chs. dist., hereinbefore described.

Dependent Resurvey of a Portion of the Subdivision,
T. 16 S., R. 1 W., Salt Lake Meridian, Utah

Reestablishment of the survey executed by Scott P. Stewart and Andrew J. Stewart Jr., Deputy Surveyors, in 1898.

From the cor. of secs. 23, 24, 25 and 26, monumented with a sandstone, 16 x 8 x 8 ins., firmly set at cor. of fences extending South, S. 89°37' W. and N. 0°13' W., plainly mkd. 2 notches on S and 1 on E edges.

At the corner point

Set an iron post, 30 ins. long, 2½ ins. diam., 24 ins. in the ground, with brass cap mkd.

T 16 S R 1 W
S 23 | S 24
S 26 | S 25
1974

Deposit marked stone alongside iron post.

N. 0°13' W., bet. secs. 23 and 24.

Over gently rolling land through scattered timber, along fence line.

CHAINS	
7.00	Leave timber, bears W and SE; enter reseeded area.
19.99	Fence turns E; leave fence line.
28.70	Trail road, bears East and West.
39.98	The ¼ sec. cor. of secs. 23 and 24, monumented with a sandstone, 16 x 12 x 12 ins., firmly set and plainly mkd. ¼ on W face, from which the original bearing trees A juniper, 12 ins. diam., bears S. 51°30' E., 128 lks. dist., mkd. ¼ SBT. A juniper, 10 ins. diam., bears S. 35° W., 88 lks. dist., with healed blaze. (Record, 82 lks.) At the corner point Set an iron post, 30 ins. long, 2½ ins. diam., 24 ins. in the ground, with brass cap mkd.

☆ U.S. Government Printing Office: 1974-781-742/382 Region 8

Dependent Resurvey of a Portion of the Subdivision,
T. 16 S., R. 1 W., Salt Lake Meridian, Utah

CHAINS	
	T 16 S R 1 W ¼ S 23 | S 24 1974 Deposit marked stone alongside iron post.
	N. 0°31' W., beginning new measurement.
19.85	Point for the N. 1/16 sec. cor. of secs. 23 and 24. Set an iron post, 30 ins. long, 2½ ins. diam., 24 ins. in the ground, with brass cap mkd. T 16 S R 1 W N 1/16 S 23 | S 24 1974
27.25	Trail road, bears N. 15° E. and S. 15° W.; enter dense timber.
39.70	The cor. of secs. 13, 14, 23 and 24, monumented with a sandstone, 25 x 10 x 8 ins., no mks. but agrees in bearing and dist. to remaining bearing tree A juniper limb, 8 ins. diam., bears S. 28° W., 50 lks. dist., mkd. T16S R1W S23 BT. At the corner point Set an iron post, 30 ins. long, 2½ ins. diam., 24 ins. in the ground, with brass cap mkd. T 16 S R 1 W S 14 | S 13 S 23 | S 24 1973 Deposit marked stone alongside iron post.
	N. 1°41' W., bet. secs. 13 and 14. Over rolling land through reseeded area.
0.70	Trail road, bears N. 50° W. and S. 50° E.
12.00	Enter dense timber, bears W and NE; asc. SE slope.
18.27	Fence, bears East and West.
19.64	Point for the S. 1/16 sec. cor. of secs. 13 and 14. Set an iron post, 30 ins. long, 2½ ins. diam., 24 ins. in the ground, with brass cap mkd. T 16 S R 1 W S 1/16 S 14 | S 13 1973

CHAINS	
30.00	Spur, slopes NE; desc. NW slope. Timber becomes scattered.
39.28	The ¼ sec. cor. of secs. 13 and 14, monumented with a sandstone, 20 x 16 x 4 ins., firmly set and plainly mkd. ¼ on W face. At the corner point Set an iron post, 30 ins. long, 2½ ins. diam., 24 ins. in the ground, with brass cap mkd. T 16 S R 1 W ¼ S 14 | S 13 1973 Deposit marked stone alongside iron post.
	N. 0°19' E., beginning new measurement. Desc. N slope.
14.00	Chriss Canyon, 15 lks. wide, 5 ins. deep, flows N. 60° W.; asc. steep SW slope.
17.50	Road, bears N. 60° W. and S. 60° E.
39.98	The cor. of secs. 11, 12, 13 and 14, monumented with a sandstone, 20 x 16 x 4 ins., firmly set and plainly mkd. 5 notches on the S and 1 on E edges, from which the original bearing trees A juniper, 24 ins. diam., bears S. 80° E., 23 lks. dist., mkd. T16S R1W S13 BT. A juniper, 18 ins. diam., bears S. 35° W., 56 lks. dist., mkd. T16S R1W S14 BT. A juniper, 12 ins. diam., bears N. 51° W., 103 lks. dist., mkd. T16S R1W S11 BT. At the corner point Set an iron post, 30 ins. long, 2½ ins. diam., 12 ins. in the ground to bedrock, and in a mound of stone, 3 ft. base to top, with brass cap mkd. T 16 S R 1 W S 11 | S 12 S 14 | S 13 1973 Deposit marked stone alongside iron post.
	From the cor. of secs. 7, 12, 13 and 18, on the E. bdy. of the Tp., hereinbefore described. S. 89°28' W., bet. secs. 12 and 13. Over mountainous land through dense timber and undergrowth; desc. SW slope.
6.00	Draw, drains S. 20° W.; asc. SE slope.
10.00	Trail road, on spur, bears North and South; desc. SW slope

☆ U.S. Government Printing Office: 1974-781-742/382 Region 8

Dependent Resurvey of a Portion of the Subdivision
T. 16 S., R. 1 W., Salt Lake Meridian, Utah

CHAINS	
12.75	Draw, drains S. 10° E.; asc. E slope.
36.50	Spur, slopes SE; thence along gentle S slope.
39.05	The ¼ sec. cor. of secs. 12 and 13, monumented with a sandstone, 24 x 14 x 4 ins., firmly set and plainly mkd. ¼ on N face, from which the original bearing trees A juniper, 10 ins. diam., bears N. 4° E., 37 lks. dist., mkd. ¼ S12BT. (Record, 34 lks.) A juniper, 10 ins. diam., bears S. 32° E., 77 lks. dist., mkd. ¼ S13 BT. (Record, 70 lks.) At the corner point Set an iron post, 30 ins. long, 2½ ins. diam., 24 ins. in the ground, and in a collar of stone, with brass cap mkd. T 16 S R 1 W ¼ S 12 / S 13 1974 Deposit marked stone alongside iron post.
	S. 89°14' W., beginning new measurement. Continue along S slope.
14.00	Desc. W slope.
32.00	Head of draw, drains S. 25° W.; thence along S slope.
39.90	The cor. of secs. 11, 12, 13 and 14.
	N. 1°31' W., bet. secs. 11 and 12. Over mountainous land through dense timber and undergrowth. Asc. SW slope.
2.50	Top of ascent, slopes SW; asc. along W slope.
14.50	High ridge, bears N. 40° W. and S. 40° E.; desc. steep NE slope.
19.08	Point for the S. 1/16 sec. cor. of secs. 11 and 12. Set an iron post, 30 ins. long, 2½ ins. diam., 16 ins. in the ground to bedrock, and in a mound of stone, 3½ ft. base to top, with brass cap mkd. T 16 S R 1 W S 1/16 S 11 | S 12 1973
	Desc. steep NE slope.
27.00	Deep draw, drains NW.
28.25	Point of spur, slopes W.
30.00	Draw, drains W.

CHAINS	
35.00	Spur, slopes S. 60° W.; desc. NW slope.
37.00	Draw, drains S. 50° W.; asc. SE slope.
38.16	The ¼ sec. cor. of secs. 11 and 12, monumented with a broken trachyte stone, 18 x 6 x 6 ins., mkd. ¼ on W face, from which the original bearing trees: A juniper, 24 ins. diam., bears S. 45° E., 42 lks. dist., mkd. ¼ S12 BT. (Record, 30 lks.) A juniper, 10 ins. diam., bears S. 35° W., 24 lks. dist., mkd. ¼ S11 BT. (Record, 20 lks.) At the corner point Set an iron post, 30 ins. long, 2½ ins. diam., 24 ins. in the ground, with brass cap mkd. T 16 S R 1 W ¼ S 11 | S 12 1973 Deposit marked stone alongside iron post.
	N. 0°51' E., beginning new measurement. Asc. general S slope.
18.90	Ridge, bears East and West; desc. steep NE slope.
28.00	Deep draw, drains NW; asc. SW slope.
39.00	Top of ascent, spur, slopes W; desc. steep N slope.
40.37	Point for the cor. of secs. 11 and 12, on the S. bdy. of sec. 1, determined from the original bearing tree A juniper, 16 ins. diam., bears S. 15° E., 80 lks. dist., mkd. T16S R1W S12 BT. This cor. will also function as the 80 1/16 sec. cor. for sec. 1. At the corner point Set an iron post, 30 ins. long, 2½ ins. diam., 24 ins. in the ground, with brass cap mkd. T 16 S R 1 W 1/16 S 1 80 S 11 | S 12 1973
	From the cor. of secs. 1, 6, 7 and 12, on the E. bdy. of the Tp., hereinbefore described. S. 88°08' W., bet. secs. 1 and 12. Over mountainous land through dense timber and undergrowth. Asc. SW slope.

☆ U.S. Government Printing Office: 1974-781-742/382 Region 8

Dependent Resurvey of a Portion of the Subdivision,
T. 16 S., R. 1 W., Salt Lake Meridian, Utah

CHAINS	
9.00	Top of ridge, slopes S; thence along S slope.
16.00	Ridge, bears SW and curves N; desc. NW slope.
19.82	Point for the E. 1/16 sec. cor. of secs. 1 and 12.
	Set an iron post, 30 ins. long, 2½ ins. diam., 10 ins. in the ground and in a mound of stone, 4½ ft. base to top, with brass cap mkd.
	T 16 S R 1 W E1/16 S 1 / S 12 1974
	Desc. NW slope.
39.64	The ¼ sec. cor. of secs. 1 and 12, monumented with a sandstone, 18 x 16 x 8 ins., firmly set and plainly mkd. ¼ on N face.
	At the corner point
	Set an iron post, 30 ins. long, 2½ ins. diam., 20 ins. in the ground, and in a collar of stone, with brass cap mkd.
	T 16 S R 1 W ¼ S 1 / S 12 1974
	Deposit marked stone alongside iron post.
	S. 89°49' W., beginning new measurement.
	Desc. along general N. slope.
12.00	Base of descent, slopes N; asc. NE slope.
23.00	Point of high spur, slopes S. 70° W. from SE; desc. steep and broken NW slope. Timber becomes scattered.
33.00	Deep draw, drains SW; asc. SE slope.
34.50	Point of spur, slopes S; desc. SW slope.
37.50	Same draw, drains N. 75° W; asc. along steep N slope.
39.19	The cor. of secs. 11 and 12, and the 80 1/16 sec. cor. of sec. 1, hereinbefore described.
	N. 80°51' W., beginning new measurement.
	Along the S. bdy. of sec. 1, over broken land. Desc. along steep N slope.
3.00	Same draw, drains S. 10° W.; asc. SE slope.
6.00	Point of spur, slopes S; desc. SW slope.
22.00	Same draw, drains N. 45° W.; asc. NE slope.
28.00	Spur, slopes N. 60° W.; desc. SW slope.

258

Dependent Resurvey of a Portion of the Subdivision,
T. 16 S., R. 1 W., Salt Lake Meridian, Utah

CHAINS	
30.99	Point for the SW cor. of sec. 1, at record dist. westing from the cor. of secs 11 and 12, and record dist. southing from the E. ¼ sec. cor. of sec. 2; there is no remaining evidence of the original cor. Set an iron post, 30 ins. long, 2½ ins. diam., 20 ins. in the ground, and in a collar of stone, with brass cap mkd. T 16 S R 1 W | S 1 S 11 1973
	N. 1°14' E., along the W. bdy. of sec. 1. Over broken mountain land through scattered timber and dense undergrowth. Asc. SW slope.
1.00	Spur, slopes N. 60° W.; desc. NE slope.
3.00	Canyon, drains N. 60° W.; asc. SW slope.
7.36	Point for the closing cor. of secs. 2 and 11, hereinafter described.
11.00	Spur, slopes sharply W; desc. steep N slope.
16.50	Canyon, drains W; asc. steep S slope.
24.00	Spur, slopes W; desc. NW slope.
29.00	Draw, drains W; asc. SW slope.
37.50	Spur, slopes N. 50° W.; desc. steep NE slope.
39.58	Point for the W. ¼ sec. cor. of sec. 1, at proportionate dist. Set an iron post, 30 ins. long, 2½ ins. diam., 22 ins. in the ground, and in a collar of stone, with brass cap mkd. T 16 S R 1 W ¼ | S 1 1974 Desc. steep NE slope.
45.00	Canyon, drains N. 40° W.; asc. SW slope.
50.30	The ¼ sec. cor. of secs. 1 and 2, monumented with a limestone, 24 x 14 x 6 ins., firmly set and plainly mkd. ¼ on W face. This cor. will now function as the E. ¼ sec. cor. of sec. 2 only, from which the original bearing trees A juniper, 12 ins. diam., bears N. 84° E., 45 lks. dist., mkd. ¼ S1 BT. A juniper, 10 ins. diam., bears S. 9° W., 29 lks. dist., mkd. ¼ S2 BT. At the cor. point Set an iron post, 30 ins. long, 2½ ins. diam., 24 ins. in the ground, with brass cap mkd.

☆ U.S. Government Printing Office: 1974-781-742/382 Region 8

Dependent Resurvey of a Portion of the Subdivision,
T. 16 S., R. 1 W., Salt Lake Meridian, Utah

CHAINS	
	T 16 S R 1 W ¼ S 2| 1973
	Deposit marked stone alongside iron post.
	Reestablishment of the survey executed by Chas. Mogo, Deputy Surveyor, in 1856, and the resurvey executed by Scott P. Stewart and Andrew J. Stewart Jr., Deputy Surveyors, in 1898.
	N. 1°01' W., beginning new measurement.
1.00	Spur, slopes N. 40° W.; desc. NE slope.
4.00	Draw, drains N. 35° W.; asc. SW slope.
11.00	Point of spur, slopes N. 40° W.; desc. NE slope.
17.00	Draw, drains N. 20° W., thence along W slope.
28.86	Point for the 80 1/16 sec. cor. of sec. 1.
	Set an iron post, 30 ins. long, 2½ ins. diam., 24 ins. in the ground, with brass cap mkd.
	T 16 S R 1 W 1/16 | S 1 | 80 1974
36.00	Wash, drains NW.
39.06	The standard cor. of secs. 1, 2, 35 and 36, on the N. bdy. of the Tp., hereinbefore described.
	Reestablishment of the survey executed by Scott P. Stewart and Andrew J. Stewart Jr., in 1898.
	From the cor. of secs. 34 and 35, on the S. bdy. of the Tp., hereinbefore described.
	N. 0°43' W., along the W. bdy. of sec. 35.
	Over mountainous land through medium dense juniper and pinon timber. Desc. N slope.
1.10	Draw, drains S. 80° W.; asc. 280 ft. over S slope.
13.50	High spur, slopes SW; thence by triangulation, desc. about 320 ft. over steep NW slope.
26.00	Draw, drains W; asc. over series of small spurs sloping W.
36.00	Small spur, slopes W; end triangulation.
38.50	Wash, drains W.

CHAINS	
38.89	The W. ¼ sec. cor. of sec. 35, monumented with a badly weathered sandstone, 18 x 10 x 6 ins., in small mound of stone, no marks on stone, from which an original bearing tree A juniper, 24 ins. diam., bears N. 32° W., 70 lks. dist., mkd. ¼ S34 BT. At the corner point Set an iron post, 12 ins. long. 1 in. diam., in drill hole, 8 ins. in solid sandstone, with brass cap mkd. T 16 S R 1 W ¼ | S 35 1973 Deposit marked stone in mound of stone, 2½ ft. base, 1½ ft. high, E of cor.
	N. 0°19' W., beginning new measurement. Asc. over series of small clay spurs sloping W.
6.00	Draw, drains SW; asc. SE slope.
12.00	Saddle, on clay ridge, bears East and West; by triangulation, desc. broken N slope.
26.00	Draw, drains irregularly W; asc. broken SE slope.
37.00	Ridge, bears NE and SW; end triangulation, desc. NW slope.
40.70	The cor. of secs. 26 and 35, monumented with a weathered sandstone, 20 x 8 x 6 ins., mkd. 1 notch on S and 5 on N edges, from which the original bearing trees A pinon, 12 ins. diam., bears N. 49° E., 50 lks. dist., mkd. T16S R1W S26 BT. A juniper, 10 ins. diam., bears S. 58° W., 15 lks. dist., mkd. T16S R1W S34 BT. A juniper limb, 8 ins. diam., bears N. 59° W., 43 lks. dist., mkd. T16S R1W S27 BT. (Record, 33 lks. dist.) At the corner point Set an iron post, 30 ins. long, 2½ ins. diam., 16 ins. in the ground to bedrock, and in a mound of stone, 3 ft. base to top, with brass cap mkd. T 16 S R 1 W S 26 S 34 | S 35 1973 Deposit marked stone alongside iron post.
	N. 0°13' E., along the W. bdy. of sec. 26.

CHAINS	
	Over mountainous land through dense timber, along broken W slope.
3.40	Saddle, on point of spur, slopes SW; thence by triangulation, desc. about 250 ft. over broken clay spurs on NW slope.
21.00	Deep clay draw, drains S. 60° W.; asc. along broken clay draw, draining from nearly N.
30.75	Narrow clay ridge, bears N. 70° E. and S. 70° W.; desc. over broken shale and clay spurs sloping W.
39.25	The W. ¼ sec. cor. of sec. 26, monumented with a broken sandstone in small mound of stone, dimly mkd. ¼ on one face, from which the original bearing trees A juniper limb, 6 ins. diam., bears N. 70° E., dimly scribed ¼ S26 BT. A juniper, 30 ins. diam., bears N. 66° W., 30 lks. dist., mkd. ¼ S27 BT. (Record, 33 lks.) At the corner point Set an iron post, 30 ins. long, 2½ ins. diam., 8 ins. in the ground to bedrock, and in a mound of stone, 3 ft. base to top, with brass cap mkd. T 16 S R 1 W ¼ | S 26 1973 Deposit marked stone in mound of stone alongside iron post.
	N. 3°08' W., beginning new measurement.
0.15	Wash, 10 lks. wide, 1 ft. deep, drains W; asc. over series of clay spurs and ridges.
6.00	Draw, drains W; by triangulation, asc. about 200 ft. over steep and rocky SW slope.
21.00	Top of ascent, slopes W; desc. about 150 ft. over steep NW slope.
27.00	Draw, drains S. 45° W.; asc. about 420 ft. over steep SE slope.
40.09	The cor. of secs. 23 and 26, on spur, slopes SW, monumented with a limestone, 24 x 12 x 4 ins. firmly set in a mound of stone, 2 ft. base, 1 ft. high, plainly mkd. 2 notches on S and E edges. End triangulation, from which an original bearing tree A juniper, 24 ins. diam., bears N. 30° E., 49 lks. dist., mkd. T16S R1W S23 BT. (Record, 45 lks.) At the corner point Set an iron post, 30 ins. long, 2½ ins. diam., 6 ins. in the ground to bedrock, and in a mound of stone, 3½ ft. base to top, with brass cap mkd.

CHAINS	
	T 16 S R 1 W S 27 | S 23 / S 26 1973 Deposit marked stone in mound of stone alongside iron post.
	From the cor. of secs. 23, 24, 25 and 26. S. 89°37' W., bet. secs. 23 and 26. Over rolling mountain land through dense timber, and along fence line.
19.97	Point for the E. 1/16 sec. cor. of secs. 23 and 26. Set an iron post, 30 ins. long, 2½ ins. diam., 24 ins. in the ground, 3 lks. S of fence cor., with fences bearing East and North. Brass cap mkd. T 16 S R 1 W E 1/16 S 23 / S 26 1974 from which A scrub juniper, 8 ins. diam., bears S. 30° E., 36 lks. dist., mkd. BT.
27.50	Draw, drains N; asc. NE slope.
37.00	Top of ascent, bears NE and SW; desc. NW slope.
39.94	The ¼ sec. cor. of secs. 23 and 26, monumented with a sandstone, 16 x 12 x 5 ins., firmly set and plainly mkd. ¼ on N face, from which an original bearing tree A juniper limb, 8 ins. diam., bears N. 85° W., 42 lks. dist., mkd. ¼ S23 BT. (Record, N. 60° W., 25 lks.) At the corner point Set an iron post, 30 ins. long, 2½ ins. diam., 14 ins. in the ground, and in a mound of stone, 3 ft. base to top, with brass cap mkd. T 16 S R 1 W ¼ S 23 / S 26 1974 Deposit marked stone alongside iron post.
	S. 89°39' W., beginning new measurement. Desc. NW slope.
15.00	Draw, drains S. 65° W.; asc. SE slope.
19.30	Point of low spur, slopes S.

☆ U.S. Government Printing Office: 1974-781-742/382 Region 8

Dependent Resurvey of a Portion of the Subdivision,
T. 16 S., R. 1 W., Salt Lake Meridian, Utah

CHAINS	
19.61	Point for the witness W. 1/16 sec. cor. of secs. 23 and 26. Set an iron post, 30 ins. long, 2½ ins. diam., 24 ins. in the ground, with brass cap mkd. WC T 16 S R 1 W W1/16 S 23 / S 26 1974
20.01	Point for the W. 1/16 sec. cor. of secs. 23 and 26 falls in wash, 25 lks. wide, 6 ft. deep, draining S, and deemed unsafe to perpetuate. Asc. steep and rocky SE slope.
40.02	The cor. of secs. 23 and 26.
	N. 0°28' W., along the W. bdy. of sec. 23.
	Over mountainous land through dense timber. Asc SE slope.
0.50	Ridge, bears NE and SW; thence along W slope.
5.50	Head of draw, drains SW; asc. SE slope.
11.00	Spur, slopes SW; thence along W slope.
19.00	Spur, slopes W; desc. along W slope.
34.50	Head of draw, drains S. 35° W.
38.70	Ridge, bears NW and S; desc. NE slope.
39.46	The W. ¼ sec. cor. of sec. 23, monumented with limestone, 26 x 6 x 4 ins., firmly set and plainly mkd. ¼ on W face. At the corner point Set an iron post, 30 ins. long, 2½ ins. diam., 26 ins. in the ground, with brass cap mkd. T 16 S R 1 W ¼ | S 23 1974 Deposit marked stone alongside iron post.
	N. 0°09' E., beginning new measurement.
7.00	Spur, slopes E; thence along broken E slope.
24.00	Spur, slopes E; desc. broken NE slope.
29.00	Draw, drains NE; asc. SE slope.
35.00	Spur, slopes NE; desc. NE slope.
39.40	Small draw, drains NE.

CHAINS	
39.66	The cor. of secs. 14 and 23, monumented with a sandstone, 24 x 8 x 8 ins., firmly set in mound of stone, and plainly mkd. 4 notches on S and 2 on E edges, from which original bearing trees A juniper, 24 ins. diam., bears N. 85° E., 9 lks. dist., mkd. T16S R1W S14 BT. (Record, 15 lks.) A juniper, 18 ins. diam., bears N. 31° W., 72 lks. dist., mkd. T16S R1W S15 BT. (Record, 60 lks.) At the corner point Set an iron post, 30 ins. long, 2½ ins. diam., 14 ins. in the ground to bedrock, and in a mound of stone, 3 ft. base to top, with brass cap mkd. T 16 S R 1 W S 14 S 22 | S 23 1973 Deposit marked stone alongside iron post.
	From the cor. of secs. 13, 14, 23 and 24. S. 89°18' W., bet. secs. 14 and 23. Over mountainous land through dense timber. Asc. over E slope.
9.25	Ridge, bears North and South; by triangulation, desc. about 250 ft. over general W slope.
40.26	The ¼ sec. cor. of secs. 14 and 23, monumented with a sandstone, 24 x 24 x 3 ins., firmly set 12 ins. in the ground, dimly mkd. ¼ on N face. End triangulation, from which an original bearing tree A pinon, 12 ins. diam., bears S. 50° W., 50 lks. dist., scribe marks grown over, in partially healed blaze. At the corner point Set an iron post, 30 ins. long, 2½ ins. diam., 24 ins. in the ground with brass cap mkd. T 16 S R 1 W ¼ S 14 S 23 1973 Deposit marked stone alongside iron post.
	S. 89°03' W., beginning new measurement.
0.60	Wash, 30 lks. wide, 10 ft. deep, drains N. 20° W.; asc. NE slope.
14.10	Spur, slopes NW; by triangulation, desc. W slope.
27.00	Draw, drains N; asc. over general NE slope.
39.00	Small draw, drains NE; asc. SE slope.

☆ U.S. Government Printing Office: 1974-781-742/382 Region 8

CHAINS	
39.49	The cor. of secs. 14 and 23.
	N. 0°15' W., along the W. bdy. of sec. 14.
	Over mountainous land through dense pinon and juniper timber. Along E slope.
2.75	Spur, slopes NE; by triangulation, desc. about 200 ft. over NE slope.
15.50	Draw, drains N. 15° W., from E; asc. along general W slope.
18.50	Jeep trail and pipe line, bears N. 40° W. and S. 80° E.
26.50	Draw, drains W; asc. steep S slope.
36.00	Top of ascent, slopes W; desc. NW slope. End triangulation.
39.12	The W. ¼ sec. cor. of sec. 14, at cor. of fences bearing North and East, monumented with a sandstone, 20 x 12 x 9 ins., firmly set 10 ins. in the ground, and plainly mkd. ¼ on W face, from which the original bearing trees
	A juniper, 6 ins. diam., bears N. 56° E., 59 lks. dist., mkd. ¼ S14 BT.
	A juniper, 6 ins. diam., bears N. 22° W., 80 lks. dist., mkd. ¼ S15 BT. (Record, 75 lks.)
	At the corner point
	Set an iron post, 30 ins. long, 2½ ins. diam., 24 ins. in the ground, with brass cap mkd.
	T 16 S R 1 W |¼ | | S 14 1973
	Deposit the marked stone alongside the iron post.
	N. 2°01' E., beginning new measurement.
	By triangulation, desc. over N slope, and along fence line.
10.00	Draw, drains W; asc. S slope.
18.00	Approximate dist., fence turns East.
21.00	Knoll, 2.00 chs. diam., desc. N slope.
28.50	Dirt road, on curve, bears W and SE.
33.00	Draw, drains N. 40° W.; asc. over SW slope.
41.50	Spur, slopes N. 75° W.; desc. NE slope. End triangulations.
44.21	The NW cor. of sec. 14, monumented with a trachyte stone, 20 x 12 x 12 ins., firmly set 10 ins. in the ground, and plainly mkd. 4 notches on S and 2 on E edges. This cor. will also function as the 80 1/16 sec. cor. for sec. 11, from which an original bearing tree

CHAINS	
	A juniper limb, 6 ins. diam., bears N. 75° E., 83 lks. dist., mkd. T16S R1 W S11 BT. (Record, N. 51° E., 40 lks.)
	At the corner point
	Set an iron post, 30 ins. long, 2½ ins. diam., 24 ins. in the ground, with brass cap mkd.
	T 16 S R 1 W S 15 | S 11 1/16 80 | S 14 1973
	From this cor., the NE cor. of sec. 15, bears N. 2°09' W., 3.73 chs. dist., hereinafter described.
	From the cor. of secs. 11, 12, 13 and 14.
	N. 87°52' W., bet. secs. 11 and 14.
	Over mountainous land through dense timber, desc. about 500 ft. over general W slope.
30.00	Dirt road, in Chriss Canyon, bears N. 10° W. and S. 10° E.
32.00	Chriss Canyon, 30 lks. wide, 5 ft. deep, with stream of fresh water, 2 lks. wide, 2 ins. deep, flows N; asc. E slope.
38.76	Point for the ¼ sec. cor. of secs. 11 and 14, at proportionate dist.; there is no remaining evidence of the original cor.
	Set an iron post, 30 ins. long, 2½ ins. diam., 24 ins. in the ground, and in a collar of stone, with brass cap mkd.
	T 16 S R 1 W ¼ S 11 S 14 1973
	Asc. E slope.
39.25	Spur, slopes N. 10° E.; desc. W slope.
42.50	Small draw, drains N; asc. over NE slope.
55.00	Small draw, drains N; asc. E slope.
57.50	Spur, slopes N; desc. NW slope.
58.14	Point for the W. 1/16 sec. cor. of secs. 11 and 14.
	Set an iron post, 30 ins. long, 2½ ins. diam., 24 ins. in the ground, with brass cap mkd.
	T 16 S R 1 W W 1/16 S 11 S 14 1973

CHAINS	
62.00	Small spur, slopes NW; desc. over SW slope.
76.00	Wash, 25 lks. wide, 6 ft. deep, drains N. 75° W.
77.52	The NW cor. of sec. 14, hereinbefore described.

Reestablishment of the survey executed by Chas. Mogo, Deputy Surveyor, in 1856 and the survey and resurvey executed by Scott P. Stewart and Andrew J. Stewart Jr., in 1898.

From the cor. of secs. 2, 3, 10 and 11, monumented with a sandstone, 20 x 12 x 6 ins., firmly set in a mound of stone, and plainly mkd. 5 notches on S and 2 on E edges, from which an original bearing tree of no record

A juniper, 8 ins. diam., bears S. 45° W., 20 lks. dist., with visible scribe marks on partially healed blaze.

At the corner point

Set an iron post, 30 ins. long, 2½ ins. diam., 12 ins. in the ground to bedrock, and in a mound of stone, 4 ft. base to top, with brass cap mkd.

T 16 S R 1 W
S 3 | S 2
S 10 | S 11
1973

Deposit marked stone in mound of stone alongside iron post.

N. 88°17' E., bet. secs. 2 and 11.

Over rolling mountain land through dense timber.

29.02 Point for the 80 1/16 sec. cor. of sec. 11, at proportionate dist., longitudinally bet. the cor. of secs. 11 and 12, and the cor. of secs. 2, 3, 10 and 11.

Set an iron post, 30 ins. long, 2½ ins. diam., 24 ins. in the ground, with brass cap mkd.

T 16 S R 1 W

1/16 S 11 80
1974

Raise a mound of stone, 3 ft. base, 2 ft. high, S of cor.

39.80 Draw, drains N. 50° W.

40.36 Point for the ¼ sec. cor. of secs. 2 and 11, determined from the original bearing trees

A juniper, 6 ins. diam., bears S. 37° E., 142 lks. dist., mkd. ¼ S11 BT.

A juniper, 8 ins. diam., bears N. 10° W., 60 lks. dist., mkd. ¼ S2 BT.

CHAINS	
	This cor. will now function as the ¼ sec. cor. of sec. 2 only. At the corner point Set an iron post, 30 ins. long, 2½ ins. diam., 10 ins. in the ground to bedrock, and in a mound of stone, 4 ft. base to top, with brass cap mkd. T 16 S R 1 W ¼ S 2 1973 N. 89°30' E., beginning new measurement. Asc. steep and rocky SW slope.
10.00	Ridge, bears N. 30° W. and S. 30° E.; desc. NE slope.
27.73	Point for the N. ¼ sec. cor. of sec. 11, at proportionate dist., longitudinally bet. the cor. of secs. 11 and 12, and the cor. of secs. 2, 3, 10 and 11. Set an iron post, 30 ins. long, 2½ ins. diam., 24 ins. in the ground, and in a collar of stone, with brass cap mkd. T 16 S R 1 W ¼ S 11 1974 from which A pinon, 6 ins. diam., bears S. 15° E., 10½ lks. dist., mkd. ¼ S11 BT. Desc. steep NE slope.
32.00	Canyon, drains N. 25° W.; asc. steep SW slope.
36.36	Intersect the W. bdy. of sec. 1. Point for the closing cor. of secs. 2 and 11, at proportionate dist. latitudinally; there is no remaining evidence of the original cor. T 16 S R 1 W C S 2 | S 1 C S 11 | 1973 Raise a mound of stone, 3 ft. base, 2 ft. high, W of cor. From this cor., the SW cor. of sec. 1, bears S. 1°14' W., 7.36 chs. dist., hereinbefore described. From the same point, the W. ¼ sec. cor. of sec. 1, bears N. 1°14' E., 32.22 chs. dist., hereinbefore described.

Dependent Resurvey of a Portion of the Subdivision,
T. 16 S., R. 1 W., Salt Lake Meridian, Utah

CHAINS	
	From the cor. of secs. 27, 28, 33 and 34, monumented with a broken limestone, firmly set 6 ins. in the ground, and in a mound of stone, 2 ft. base, mkd. with 1 notch on E edge, from which the only remaining original bearing tree A juniper, 12 ins. diam., bears S. 80° W., 93 lks. dist., mkd. T16S R1W S33 BT. (Record, S. 72° W., 40 lks.) At the corner point Set an iron post, 30 ins. long, 2½ ins. diam., 24 ins. in the ground, with brass cap mkd. T 16 S R 1 W S 28 | S 27 S 33 | S 34 1973 Deposit marked stone cor. alongside iron post, and raise a mound of stone, 3 ft. base, 2 ft. high, W of cor. S. 2°45' E., bet. secs. 33 and 34. Over rolling land through dense juniper and pinon timber.
36.65	Trail road, bears S. 45° W. and N. 20° E.; leave timber, bears NE and SW.
40.22	The ¼ sec. cor. of secs. 33 and 34, monumented with a limestone, 16 x 10 x8 ins., firmly set 8 ins. in the ground, and plainly mkd. ¼ on W face. At the corner point Set an iron post, 30 ins. long, 2½ ins. diam., 24 ins. in the ground, with brass cap mkd. T 16 S R 1 W ¼ S 33 | S 34 1973 Deposit marked stone alongside iron post.
	—————————— S. 1°07' E., beginning new measurement.
12.50	Wash, 30 lks. wide, 6 ft. deep, drains S. 20° W.
19.00	Wash, drains S. 75° W.
36.70	Trail road, bears N. 25° E. and S. 25° W. about 3.00 chs. to junction.
40.20	Trail road, bears East and West.
41.20	Intersect the S. bdy. of the Tp., at the closing cor. of secs. 33 and 34, previously described.
	From the cor. of secs. 27, 28, 33 and 34. N. 89°49' E., bet. secs. 27 and 34.

CHAINS	
	Over gently rolling land through scattered pinon and juniper timber.
6.00	Trail road, bears N. 25° W. and S. 25° E.
10.00	Leave timber, bears NE and SW; enter sagebrush and shadscale.
19.90	Trail road, bears N. 40° E. and S. 40° W.
20.10	Point for the 80 1/16 sec. cor. of secs. 27 and 34.
	Set an iron post, 30 ins. long, 2½ ins. diam., 24 ins. in the ground, with brass cap mkd.
	T 16 S R 1 W 1/16 S 27 / S 34 80 1973
	Raise a mound of stone, 2½ ft. base, 1½ ft. high, N of cor.
36.00	Enter timber, bears North and South; asc. SW slope.
49.50	Low ridge, bears North and South, desc. E slope.
59.20	The ¼ sec. cor. of secs. 27 and 34, monumented with an old post, 4 ins. square, 3 ft. long, in mound of stone, no mkd. stone found, but is harmoniously related to existing original cors. and is accepted as the best existing evidence of the original cor.
	At the corner point
	Set an iron post, 30 ins. long, 2½ ins. diam., 24 ins. in the ground, with brass cap mkd.
	T 16 S R 1 W ¼ S 27 / S 34 1973
	Set wood post alongside iron post, and raise a mound of stone, 2½ ft. base, 1½ ft. high, N of cor.
	S. 89°25' E., beginning new measurement.
	Desc. E slope.
6.00	Wash, 20 lks. wide, 4 ft. deep, drains S.
9.50	Trail road, on curve, bears NW and SE.
11.00	Wash, drains S from NE; asc. over NW slope.
19.32	Point for the E. 1/16 sec. cor. of secs. 27 and 34, on clay spur, slopes nearly W.
	Set an iron post, 30 ins. long, 2½ ins. diam., 24 ins. in the ground, with brass cap mkd.
	T 16 S R 1 W E 1/16 S 27 / S 34 1973

☆ U.S. Government Printing Office: 1974-781-742/382 Region 8

CHAINS

Desc. NE slope.

25.00 Wash, drains N; asc. a broken W slope.

38.64 Intersect the W. bdy. of sec. 26, at the closing cor. of secs. 27 and 34, monumented with a sandstone, 24 x 24 x 24 ins., set 6 ins. in the ground, and mkd. 1 notch on S edge.

At the corner point

Set an iron post, 30 ins. long, 2½ ins. diam., 12 ins. in the ground to bedrock, and in a mound of stone, 3 ft. base to top, with brass cap mkd.

T 16 S R 1 W
C S 27 | S 26
C S 34 |
1973

Deposit marked stone in mound of stone, alongside iron post.

From this cor., the cor. of secs. 26 and 35, bears S. 0°13' W., 1.28 chs. dist., hereinbefore described.

From the same point the W. ¼ sec. cor. of sec. 26, hereinbefore described bears N. 0°13' E., 37.97 chs. dist.

Reestablishment of the survey executed by Scott P. Stewart and Andrew J. Stewart Jr., in 1898.

Point for the E. ¼ sec. cor. of sec. 34, on the W. bdy. of sec. 35, and midpoint bet. the cor. of secs. 34 and 35, and the closing cor. of secs. 27 and 34.

Set an iron post, 30 ins. long, 2½ ins. diam., 6 ins., in the ground to bedrock, and in a mound of stone, 3½ ft. base to top, with brass cap mkd.

T 16 S R 1 W
¼ |
S 34 |
1973

From this cor., the W. ¼ sec. cor. of sec. 35, bears S. 0°19' E., 1.545 chs. dist., hereinbefore described.

Reestablishment of the survey executed by Chas. Mogo, Deputy Surveyor, in 1856, and the resurvey executed by Scott P. Stewart and Andrew J. Stewart Jr., Deputy Surveyors in 1898.

From the cor. of secs. 27, 28, 33 and 34.

N. 1°50' W., bet. secs. 27 and 28.

Over gently rolling land through scattered pinon and juniper timber, with sagebrush undergrowth.

CHAINS	
8.75	Trail road, bears N. 50° W. and curves S. 30° E.; leave timber, bears East and West.
9.25	Wash, drains S. 55° W.
20.61	Point for the S. 1/16 sec. cor. of secs. 27 and 28. Set an iron post, 30 ins. long, 2½ ins. diam., 24 ins. in the ground, with brass cap mkd. T 16 S R 1 W S 1/16 S 28 | S 27 1973
23.00	Wash, drains S. 60° W.
32.00	Enter dense timber, bears East and West.
38.50	Road, bears East and West.
41.22	Point for the ¼ sec. cor. of secs. 27 and 28, determined from the remaining bearing tree A juniper, 14 ins. diam., bears N. 47° E., 179 lks. dist., mkd. ¼ S27 BT. At the corner point Set an iron post, 30 ins. long, 2½ ins. diam., 24 ins. in the ground, with brass cap mkd. T 16 S R 1 W ¼ S 28 | S 27 1973 Raise a mound of stone, 2½ ft. base, 1½ ft. high, W of cor.
	N. 1°46' W., beginning new measurement.
2.00	Leave timber, bears NE and SW; enter sagebrush.
40.00	The cor. of secs. 21, 22, 27 and 28, monumented with a brown sandstone, 14 x 8 x 8 ins., set 6 ins. in the ground, and plainly mkd. 2 notches on S and 3 on E edges. At the corner point Set an iron post, 30 ins. long, 2½ ins. diam., 24 ins. in the ground, with brass cap mkd. T 16 S R 1 W S 21 | S 22 S 28 | S 27 1973 Deposit the marked stone alongside iron post.
	Reestablishment of the survey executed by Scott P. Stewart and Andrew J. Stewart Jr., Deputy Surveyors, in 1898

☆ U.S. Government Printing Office: 1974-781-742/382 Region 8

Dependent Resurvey of a Portion of the Subdivision,
T. 16 S., R. 1 W., Salt Lake Meridian, Utah

CHAINS	
	S. 89°22' E., bet. secs. 22 and 27.
	Over rolling land through sagebrush undergrowth.
1.69	Point for the 100 1/16 sec. cor. of secs. 22 and 27, at proportionate dist. between the closing cor. of secs. 22 and 27, and the cor. of secs. 21, 22, 27 and 28.
	Set an iron post, 30 ins. long, 2½ ins. diam., 24 ins. in the ground, with brass cap mkd.
	T 16 S R 1 W 1/16 S 22 / S 27 100 1973
21.06	Point for the 80 1/16 sec. cor. of secs. 22 and 27, at proportionate dist. between the closing cor. of secs. 22 and 27, and the cor. of secs. 21, 22, 27 and 28.
	Set an iron post, 30 ins. long, 2½ ins. diam., 24 ins. in the ground, with brass cap mkd.
	T 16 S R 1 W 1/16 S 22 / S 27 80 1973
	Enter timber, bears North and South; asc. over NW slope.
31.00	Ridge, bears North and South; desc. E slope.
47.00	Leave timber, bears North and South; enter sagebrush flat.
59.80	Point for the ¼ sec. cor. of secs. 22 and 27, at proportionate dist.; there is no remaining evidence of the original cor.
	Set an iron post, 30 ins. long, 2½ ins. diam., 24 ins. in the ground, with brass cap mkd.
	T 16 S R 1 W ¼ S 22 / S 27 1973
66.00	Enter timber, bears North and South; asc. W slope.
70.00	Spur, slopes S; desc. SE slope.
75.00	Draw, drains S. 25° W.; asc. NW slope.
79.17	Point for the E. 1/16 sec. cor. of secs. 22 and 27, at proportionate dist.
	Set an iron post, 30 ins. long, 2½ ins. diam., 24 ins. in the ground, and in a collar of stone, with brass cap mkd.
	T 16 S R 1 W E 1/16 S 22 / S 27 1973
	By triangulation, asc. about 200 ft. over general SW slope.

274

Dependent Resurvey of a Portion of the Subdivision,
T. 16 S., R. 1 W., Salt Lake Meridian, Utah

CHAINS	
95.00	Draw, near head, drains S. 60° W.; asc. about 100 ft. over NW slope.
98.39	Intersect the W. bdy. of sec. 23.

Point for the closing cor. of secs. 22 and 27.

Set an iron post, 30 ins. long, 2½ ins. diam., 24 ins. in the ground, and in a collar of stone, with brass cap mkd.

T 16 S R 1 W
C S 22 | S 23
C S 27 |
1973

From this cor., the original closing cor. of secs. 22 and 27, bears S. 89°22' E., 15 lks. dist., monumented with a limestone, 20 x 20 x 12 ins., above ground, mkd. CC on W face, and 2 grooves on S and E faces, from which the original bearing trees

A juniper, 24 ins. diam., bears S. 25° W., 70 lks. dist., mkd. T16S R1W S27 BT.

A juniper, 24 ins. diam., bears N. 68° W., 19 lks. dist., mkd. T16S R1W S22 BT.

This cor. will now function as an amended monument only, and "AM" was added to the E face of original stone cor.

From the same cor., the cor. of secs. 23 and 26, bears S. 0°28' E., 2.17 chs. dist., hereinbefore described.

From the same point, the W. ¼ sec. cor. of sec. 23, hereinbefore described, bears N. 0°28' W., 37.29 chs. dist.

Point for the E. ¼ sec. cor. of sec. 27, on the W. bdy. of sec. 26, and mid point latitudinally bet. the closing cor. of secs. 27 and 34, and the closing cor. of secs. 22 and 27, falls on steep clay and shale slope and deemed unsafe to perpetuate.

From this point, the W. ¼ sec. cor. of sec. 26, bears S. 3°08' E., 2.12 chs. dist., hereinbefore described.

From the same point, the point for the witness ¼ sec. cor. of sec. 27, bears N. 3°08' W., 0.18 chs. dist.

Set an iron post, 30 ins. long, 2½ ins. diam., 24 ins. in the ground, with brass cap mkd.

W C
T 16 S R 1 W
¼ |
|
S 27 |
↓
1973

Reestablishment of the survey executed by Chas. Mogo, Deputy Surveyor, in 1856, and the resurvey executed by Scott P. Stewart and Andrew J. Stewart Jr., in 1898.

☆ U.S. Government Printing Office: 1974-781-742/382 Region 8

Dependent Resurvey of a Portion of the Subdivision,
T. 16 S., R. 1 W., Salt Lake Meridian, Utah

CHAINS	
	From the cor. of secs. 21, 22, 27 and 28.
	N. 1°43' W., bet. secs. 21 and 22.
	Over rolling land through scattered pinon and juniper timber, with sagebrush undergrowth.
11.00	Trail road, bears East and West.
34.00	Trail road, bears S. 80° E. and curves N. 40° W.
35.00	Wash, 15 lks. wide, 3 ft. deep, drains N. 40° W.
40.94	The ¼ sec. cor. of secs. 21 and 22, monumented with a sandstone, 16 x 8 x 8 ins., firmly set 6 ins. in the ground, and plainly mkd. ¼ on W face.
	At the corner point
	Set an iron post, 30 ins. long, 2½ ins. diam., 24 ins. in the ground, with brass cap mkd.
	T 16 S R 1 W ¼ S 21 | S 22 1973
	Deposit marked stone alongside iron post.
	N. 2°41' W., beginning new measurement.
	asc. SW slope.
2.50	Spur, slopes sharply S. 65° W.; desc. NW slope.
13.00	Base of descent, slopes W; leave timber, thence along gentle rolling W slope.
40.17	The cor. of secs. 15, 16, 21 and 22, monumented with a sandstone, 20 x 18 x 12 ins., set 10 ins. in the ground, and plainly mkd. 3 notches on S and E edges.
	At the corner point
	Set an iron post, 30 ins. long, 2½ ins. diam., 24 ins. in the ground, with brass cap mkd.
	T 16 S R 1 W S 16 | S 15 S 21 | S 22 1973
	Deposit marked stone alongside iron post.
	Reestablishment of the survey executed by Scott P. Stewart and Andrew J. Stewart Jr., in 1898.
	S. 88°48' E., bet. secs. 15 and 22.
	Over mountainous land through dense timber. Asc. NW slope.
22.00	Spur, slopes S. 55° W.; thence along S slope.

CHAINS	
23.81	Point for the 80 1/16 sec. cor. of secs. 15 and 22, at porportionate dist. between the closing cor. of secs. 15 and 22, and the cor. of secs. 15, 16, 21 and 22. Set an iron post, 30 ins. long, 2½ ins. diam., 24 ins. in the ground, with brass cap mkd. T 16 S R 1 W 1/16 S 15 / S 22 80 1974 Desc. SE slope.
31.50	Draw, drains SW; asc. broken NW slope.
39.00	Spur, slopes SW; asc. SW slope.
45.00	Top of ascent, on S side of knoll, slopes S; desc. SE slope.
47.50	Draw, drains SW; asc. steep and broken SW slope.
62.52	Point for the witness ¼ sec. cor. of secs. 15 and 22. Set an iron post, 30 ins. long, 2½ ins. diam., 10 ins. in the ground to bedrock, and in a mound of stone, 4 ft. base to top, with brass cap mkd. WC T 16 S R 1 W ¼ S 15 → / S 22 1974
62.67	Point for the ¼ sec. cor. of secs. 15 and 22, at proportionate dist. between the closing cor. of secs. 15 and 22, and the cor. of secs. 15, 16, 21 and 22. There is no remaining evidence of the original cor. Point falls on ledgy SW slope and cannot be perpetuated. Asc. broken and ledgy SW slope.
66.00	Top of Skinner Peaks Mountain, bears North and South; desc. over broken E slope.
75.00	Head of steep draw, drains NE; asc. NW slope.
82.10	Point for the E. 1/16 sec. cor. of secs. 15 and 22. Set an iron post, 30 ins. long, 2½ ins. diam., 24 ins. in the ground, with brass cap mkd. T 16 S R 1 W E 1/16 S 15 / S 22 1974
83.50	Spur, slopes N; desc. steep NE slope.
101.53	Intersect the W. bdy. of sec. 14. Point for the closing cor. of secs. 15 and 22, at proportionate dist.; there is no remaining evidence of the original cor. Set an iron post, 30 ins. long, 2½ ins. diam., 24 ins. in the ground, with brass cap mkd.

☆ U.S. Government Printing Office: 1974-781-742/382 Region 8

Dependent Resurvey of a Portion of the Subdivision,
T. 16 S., R. 1 W., Salt Lake Meridian, Utah

CHAINS	
	T 16 S R 1 W C S 15| S 14 C S 22| 1973 From this cor., the cor. of secs. 14 and 23, bears S. 0°15' E., 2.89 chs. dist., hereinbefore described. From the same point, the W. ¼ sec. cor. of sec. 14, bears N. 0°15' W., 36.23 chs. dist., hereinbefore described.
	Point for the E. ¼ sec. cor. of sec. 22, on the W. bdy. of sec. 23, and mid point latitudinally bet. the closing cor. of secs. 22 and 27, and the closing cor. of secs. 15 and 22. Set an iron post, 30 ins. long, 2½ ins. diam., 24 ins. in the ground, with brass cap mkd. T 16 S R 1 W ¼| | S 22| 1974 From this cor., the W. ¼ sec. cor. of sec. 23, bears S. 0°09' W., 2.63 chs. dist., hereinbefore described.
	Point for the E. ¼ sec. cor. of sec. 15, on the W. bdy. of sec. 14, and mid point bet. the closing cor. of secs. 15 and 22, and the NE cor. of sec. 15. Set an iron post, 30 ins. long, 2½ ins. diam., 18 ins. in the ground, to bedrock, and in a collar of stone, with brass cap mkd. T 16 S R 1 W ¼| | S 15| 1974 From this cor., the W. ¼ sec. cor. of sec. 14, bears S. 2°01' W., 5.84 chs. dist., hereinbefore described.
	Reestablishment of the survey executed by Chas. Mogo, in 1856, and the resurvey executed by Scott P. Stewart and Andrew J. Stewart Jr., in 1898. From the cor. of secs. 15, 16, 21 and 22. N. 2°19' W., bet. secs. 15 and 16. Over rolling land through widely scattered timber with sagebrush and grass undergrowth.
4.58	Power line, bears N. 17°18' E., and S. 17°18' W.
17.51	Right of way fence, bears N. 15°45' E. and S. 15°45' W.

278

Dependent Resurvey of a Portion of the Subdivision,
T. 16 S., R. 1 W., Salt Lake Meridian, Utah

CHAINS	
20.50	Point for the S. 1/16 sec. cor. of secs. 15 and 16. Set an iron post, 30 ins. long, 2½ ins. diam., 24 ins. in the ground, with brass cap mkd. T 16 S R 1 W S 1/16 S 16| S 15 1973 Cor. located near base of 10 ft. highway cut.
22.60	Centerline of State Highway No. 28, bears N. 15°45' E. and S. 15°45' W.
27.75	Right of way fence, parallel to highway, enter reseeded land.
41.00	The ¼ sec. cor. of secs. 15 and 16, monumented with a sandstone, 20 x 12 x 8 ins., firmly set 10 ins. in the ground, and plainly mkd. ¼ on W face. At the corner point Set an iron post, 30 ins. long, 2½ ins. diam., 24 ins. in the ground, with brass cap mkd. T 16 S R 1 W ¼ S 16| S 15 1973 Deposit marked stone alongside iron post.
	N. 2°44' W., beginning new measurement.
4.40	Fence, bears W. and N. 2°44' W.; thence along fence line.
39.61	The cor. of secs. 9, 10, 15 and 16, monumented with a sandstone, 14 x 10 x 6 ins., firmly set 10 ins. in the ground, at cor. of fences bearing North, South and West, and plainly mkd. 4 notches on S and 3 on E edges. At the corner point Set an iron post, 30 ins. long, 2½ ins. diam., 24 ins. in the ground, with brass cap mkd. T 16 S R 1 W S 9 | S 10 S 16| S 15 1973 Deposit marked stone alongside iron post.
	From the NE cor. of sec. 15, monumented with a limestone, 14 x 12 x 8 ins., firmly set 10 ins. in the ground, and plainly mkd. 4 notches on S and 2 on E edges. At the corner point Set an iron post, 30 ins. long, 2½ ins. diam., 24 ins. in the ground, with brass cap mkd.

☆ U.S. Government Printing Office: 1974-781-742/382 Region 8

Dependent Resurvey of a Portion of the Subdivision,
T. 16 S., R. 1 W., Salt Lake Meridian, Utah

CHAINS	
	T 16 S R 1 W S 11 S 15 | | 1973
	Deposit marked stone alongside iron post.
	From this cor., the NW cor. of sec. 14, which is common with the 80 1/16 sec. cor. of sec. 11, bears S. 2°09' E., 3.73 chs. dist., hereinbefore described.
	S. 88°57' W., along the N. bdy. of sec. 15.
	Over rolling land through dense pinon and juniper timber.
1.00	Wash, 15 lks. wide, 6 ft. deep, drains irregularly W; thence along wash.
8.00	Leave wash, drains S. 75° W.; thence along S slope over series of small spurs and washes.
19.92	Point for the 100 1/16 sec. cor. of sec. 11.
	Set an iron post, 30 ins. long, 2½ ins. diam., 12 ins. in the ground to bedrock, and in a mound of stone, 3 ft. base to top, with brass cap mkd.
	T 16 S R 1 W 1/16 S 11 100 1973
28.50	Wash, drains SW; asc. SE slope.
38.75	Spur, slopes W from N. 15° E.; desc. along N slope.
39.65	The N. ¼ sec. cor. of sec. 15, monumented with a broken sandstone, 12 x 12 x 10 ins., firmly set 5 ins. in the ground, and in a mound of stone, 2 ft. base, plainly mkd. ¼ on N face, from which the original bearing trees
	A juniper, 6 ins. diam., bears N. 22° E., 77 lks. dist., mkd. ¼ S BT. (Record, N. 70° E., 50 lks.)
	A juniper, 8 ins. diam., bears S. 48° W., 74 lks. dist., mkd. ¼ S15 BT. (Record, S. 20° E., 55 lks.)
	At the corner point
	Set an iron post, 30 ins. long, 2½ ins. diam., 24 ins. in the ground, with brass cap mkd.
	T 16 S R 1 W ¼ S 15 1973
	Deposit marked stone alongside iron post, and raise a mound of stone, 2½ ft. base, 1½ ft. high, S of cor.
	S. 89°23' W., beginning new measurement.
	Desc. along spur.
25.00	Leave timber; base of spur, bears North and South, enter sagebrush.

280

Dependent Resurvey of a Portion of the Subdivision,
T. 16 S., R. 1 W., Salt Lake Meridian, Utah

CHAINS	
27.79	Fence, bears North and South; enter cultivated, reseeded land.
39.32	Power line, bears N. 17°18' E. and S. 17°18' W.
39.60	Point for the 80 1/16 sec. cor. of sec. 15.
	Set an iron post, 30 ins. long, 2½ ins. diam., 24 ins. in the ground, with brass cap mkd. T 16 S R 1 W 1/16 S 15 80 1973
46.28	Right of way fence, parallel to highway.
47.91	Centerline of State Highway No. 28, bears N. 15°45' E., and S. 15°45' W.
48.54	Right of way fence, parallel to highway.
66.66	The cor. of secs. 9, 10, 15 and 16.
	From the cor. of secs. 2, 3, 10 and 11.
	S. 2°06' E., bet. secs. 10 and 11.
	Over mountainous land through dense juniper and pinon timber; asc. gentle N slope.
4.50	Rim of mesa, bears W and curves SE; desc. SW slope.
15.00	Road, in Chriss Canyon, bears N. 60° W. and S. 60° E.; leave dense timber.
16.00	Fork of Chriss Canyon, 20 lks. wide, 4 ft. deep, (dry) drains N. 60° W.
19.00	Fork of Chriss Canyon, 100 lks. wide, 1 ft. deep, (dry) drains N. 65° W.
20.01	Point for the N. 1/16 sec. cor. of secs. 10 and 11, at edge of wash.
	Set an iron post, 30 ins. long, 2½ ins. diam., 24 ins. in the ground, with brass cap mkd. T 16 S R 1 W N 1/16 S 10| S 11 1973
	from which
	A juniper, 4 ins. diam., bears N. 66° W., 92 lks. dist., mkd. N1/16 S10 BT.
	Raise a mound of stone, 5 ft. base, 3 ft. high, E of cor.
28.00	Base of hill, bears East and West; enter timber, asc. N slope.
32.00	Spur, slopes W; desc. SW slope.
40.02	Point for the E. ¼ sec. cor. of sec. 10, at proportionate dist.; there is no remaining evidence of the original cor.

☆ U.S. Government Printing Office: 1974-781-742/382 Region 8

Dependent Resurvey of a Portion of the Subdivision,
T. 16 S., R. 1 W., Salt Lake Meridian, Utah

CHAINS	
	Set an iron post, 30 ins. long, 2½ ins. diam., 24 ins. in the ground, and in a collar of stone, with brass cap mkd. T 16 S R 1 W ¼| | S 10| 1973
	Asc. N. slope.
43.70	Spur, slopes W; desc. along W slope.
47.00	Point for the W. ¼ sec. cor. of sec. 11, at proportionate dist.
	Set an iron post, 30 ins. long, 2½ ins. diam., 24 ins. in the ground, with brass cap mkd. T 16 S R 1 W |¼ | |S 11 1973
	Raise a mound of stone, 3 ft. base, 1½ ft. high, E of cor.
	Desc. SW slope.
53.00	Draw, drains N. 45° W.; asc. NE slope.
59.50	Ridge, bears East and West; desc. S slope.
61.58	Point for the S. 1/16 sec. cor. of sec. 10.
	Set an iron post, 30 ins. long, 2½ ins. diam., 24 ins. in the ground, and in a collar of stone, with brass cap mkd. T 16 S R 1 W S 1/16 | S 10| 1973
	Desc. SW slope.
67.02	Point for the S. 1/16 sec. cor. of sec. 11.
	Set an iron post, 30 ins. long, 2½ ins. diam., 24 ins. in the ground, with brass cap mkd. T 16 S R 1 W |S1/16 | |S 11 1973
	Desc. SW slope.
72.15	Wash, 30 lks. wide, 6 ft. deep, drains S. 70° W.; asc. N slope.
76.80	Ridge, bears East and West; desc. S slope.

Dependent Resurvey of a Portion of the Subdivision,
T. 16 S., R. 1 W., Salt Lake Meridian, Utah

CHAINS	
83.14	Intersect the N. bdy. of sec. 15, at the closing cor. of secs. 10 and 11, monumented with a trachyte stone, 12 x 12 x 10 ins., firmly set 5 ins. in the ground and plainly mkd. CC on N face, 2 grooves on E and 4 on W faces. At the corner point Set an iron post, 30 ins. long, 2½ ins. diam., 24 ins. in the ground, with brass cap mkd. T 16 S R 1 W C|C S 10| S 11 S 15 1973 From this cor., the N. ¼ sec. cor. of sec. 15, bears S. 88°57' W., 13.14 chs. dist., hereinbefore described. From the same point the 100 1/16 sec. cor. of sec. 11, bears N. 88°57' E., 6.59 chs. dist., previously discribed.
	Point for the S. ¼ sec. cor. of sec. 10, on the N. bdy. of sec. 15, and mid point longitudinally bet. the cor. of secs. 9, 10, 15 and 16, and the closing cor. of secs. 10 and 11. Set an iron post, 30 ins. long, 2½ ins. diam., 24 ins. in the ground, with brass cap mkd. T 16 S R 1 W ¼ S 10 1973 Raise a mound of stone, 2½ ft. base, 1½ ft. high, N of cor. From this cor., the N. ¼ sec. cor. of sec. 15, bears N. 89°23' E., 26.76 chs. dist., hereinbefore described.
	From the cor. of secs. 4, 5, 32 and 33, on the S. bdy. of the Tp., hereinbefore described. N. 2°12' W., bet. secs. 32 and 33. Over gently rolling land through sagebrush and shadscale undergrowth.
0.75	Wash, drains S. 50° W.
10.00	Trail road, bears N. 63° E. and S. 63° W.
16.50	Wash, drains S. 50° W.
41.00	The ¼ sec. cor. of secs. 32 and 33, monumented with a trachyte stone, 18 x 12 x 6 ins., firmly set 10 ins. in the ground, and plainly mkd. ¼ on W face, and witnessed by a small mound of stone W of cor. At the corner point Set an iron post, 30 ins. long, 2½ ins. diam., 24 ins. in the ground, with brass cap mkd.

☆ U.S. Government Printing Office: 1974-781-742/382 Region 8

Dependent Resurvey of a Portion of the Subdivision,
T. 16 S., R. 1 W., Salt Lake Meridian, Utah

CHAINS	
	T 16 S R 1 W ¼ S 32| S 33 1973 Deposit marked stone alongside iron post, and rebuild a mound of stone, 2 ft. base, 1½ ft. high, W of cor.
	N. 2°19' W., beginning new measurement.
16.50	Wash, drains S. 15° E.
39.72	The cor. of secs. 28, 29, 32 and 33, monumented with a trachyte stone, 14 x 8 x 6 ins., firmly set 6 ins. in the ground, plainly mkd. 4 notches on E and 2 on W edges. At the corner point Set an iron post, 30 ins. long, 2½ ins. diam., 24 ins. in the ground, with brass cap mkd. T 16 S R 1 W S 29| S 28 S 32| S 33 1973 Deposit marked stone alongside iron post.
	From the cor. of secs. 27, 28, 33 and 34. S. 87°51' W., bet. secs. 28 and 33. Over rolling land through dense timber; asc. E slope.
3.00	Low ridge, bears North and South; thence over gently rolling land; leave timber, bears North and South.
13.50	Wash, drains S. 60° W.
17.17	Power line, bears N. 11°45' E. and S. 11°45' W.
18.40	Old State Highway No, 28, bears N. 11°45' E. and S. 11°45' W.
19.88	Point for the E. 1/16 sec. cor. of secs. 28 and 33. Set an iron post, 30 ins. long, 2½ ins. diam., 18 ins. in the ground, to bedrock, and in a mound of stone, 2½ ft. base to top, with brass cap mkd. T 16 S R 1 W E 1/16 S 28 / S 33 1973
21.00	Right of way fence, parallel to highway.
22.50	State Highway No. 28, bears N. 0°20' W. and S. 0°20' E.
23.00	Right of way fence, parallel to highway; asc. over SE slope, enter timber.
35.00	Spur, slopes S; desc. SW slope.

CHAINS	
37.50	Draw, drains S; asc. SE slope.
39.76	Point for the ¼ sec. cor. of secs. 28 and 33, at proportionate dist.; there is no remaining evidence of the original cor. Set an iron post, 30 ins. long, 2½ ins. diam., 15 ins. in the ground to bedrock, and in a mound of stone, 3 ft. base to top, with brass cap mkd. T 16 S R 1 W ¼ S 28 / S 33 1973
41.00	Spur, slopes S; desc. SW slope.
44.00	Head of draw, drains S; asc. SW slope.
50.50	Spur, slopes S; desc. W slope.
59.64	Point for the W. 1/16 sec. cor. of secs. 28 and 33. Set an iron post, 30 ins. long, 2½ ins. diam., 24 ins. in the ground, with brass cap mkd. T 16 S R 1 W W 1/16 S 28 / S 33 1973
66.52	Power line, bears N. 8°10' E. and S. 8°10' W.; leave timber, bears North and South.
77.50	Trail road, bears North and South.
79.52	The cor. of secs. 28, 29, 32 and 33.
	N. 2°20' W., bet. secs. 28 and 29. Over gently rolling land through shadscale and grass undergrowth.
32.00	Trail road, bears SE about 7.00 chs. to junction, and NW about 3.00 chs. to junction.
35.00	Trail road, bears N. 45° E. and S. 45° W.
40.17	The ¼ sec. cor. of secs. 28 and 29, monumented with a sandstone, 20 x 10 x 6 ins., firmly set 10 ins. in the ground, and plainly mkd. ¼ on W face. At the corner point Set an iron post, 30 ins. long, 2½ ins. diam., 24 ins. in the ground, with brass cap mkd. T 16 S R 1 W ¼ S 29 | S 28 1973 Deposit marked stone alongside iron post.

Dependent Resurvey of a Portion of the Subdivision,
T. 16 S., R. 1 W., Salt Lake Meridian, Utah

CHAINS	
	N. 3°11' W., beginning new measurement.
16.00	Wash, drains S. 65° W.
20.25	Wash, drains S. 35° W.
21.50	Fence, bears East and West, 0.45 chs. to cor., thence N. 1°53' W.
40.52	Point for the cor. of secs. 20, 21, 28 and 29, on property line fence bearing S. 1°53' E. and N. 2°09' W., and at proportionate dist. latitudinally. Set an iron post, 30 ins. long, 2½ ins. diam., 24 ins. in the ground, with brass cap mkd. T 16 S R 1 W S 20 | S 21 S 29 | S 28 1973 From this cor., the cor. of secs. 8, 9, 16 and 17, bears N. 2°09' W., 162.06 chs. dist., hereinafter described.
	From the cor. of secs. 21, 22, 27 and 28. S. 87°29' W., bet. secs. 21 and 28. Over gently rolling land through sagebrush undergrowth.
8.63	Power line, bears N. 10° W. and S. 10° E.
12.88	Old State Highway No. 28, bears N. 10° W. and S. 10° E.
19.78	Right of way fence, parallel to highway.
21.18	Center line of State Highway No. 28, bears N. 0°20' W. and S. 0°20' E.
22.78	Right of way fence, parallel to highway, enter farm land.
40.39	Point for the ¼ sec. cor. of secs. 21 and 28, at proportionate dist.; there is no remaining evidence of the original cor. Set an iron post, 30 ins. long, 2½ ins. diam., 24 ins. in the ground, with brass cap mkd. T 16 S R 1 W ¼ S 21 S 28 1973
52.95	Power line, bears N. 8°10' E. and S. 8°10' W.
56.00	Wash, drains S. 70° W.
80.78	The cor. of secs. 20, 21, 28 and 29.
	From the cor. of secs. 8, 9, 16 and 17, determined from cor. of property line fences bearing S. 2°09' E., N. 89°05' E. and S. 89°05' W. This point is harmoniously related to existing original cor., and is accepted as the best existing evidence of the position of the original cor.

Dependent Resurvey of a Portion of the Subdivision,
T. 16 S., R. 1 W., Salt Lake Meridian, Utah

CHAINS	
	At the corner point Set an iron post, 30 ins. long, 2½ ins. diam., 24 ins. in the ground, with brass cap mkd. T 16 S R 1 W S 8 | S 9 S 17 | S 16 1973 N. 2°37' W., bet. secs. 8 and 9. Over farm land.
40.60	Point for the ¼ sec. cor. of secs. 8 and 9, determined latitudinally by property line fence bearing East and West, and on line between sec. cors. Set an iron post, 30 ins. long, 2½ ins. diam., 24 ins. in the ground, with brass cap mkd. T 16 S R 1 W ¼ S 8 | S 9 1973
	N. 2°37' W., beginning new measurement. Continue over farm land.
40.57	Point for the witness cor. of secs. 4, 5, 8 and 9. Set an iron post, 30 ins. long, 2½ ins. diam., 24 ins. in the ground, on ditch bank, with brass cap mkd. W C T 16 S R 1 W S 5 ↑ S 4 S 8 | S 9 1973
40.72	Point for the cor. of secs. 4, 5, 8 and 9, at proportionate dist.; latitudinally falls in roadway; there is no remaining evidence of the original cor. Road bears East and West.
	N. 2°37' W., bet. secs. 4 and 5. Over gently rolling farm land.
20.14	Fences, bearing N. 2°37' W. and N. 88° E., thence along fence line.
20.25	Road, bears N. 88° E. and S. 88° W.
20.36	Point for the S. 1/16 sec. cor. of secs. 4 and 5. Set an uron post, 30 ins. long, 2½ ins. diam., 24 ins. in the ground, with brass cap mkd. T 16 S R 1 W S 1/16 S 5 | S 4 1973

☆ U.S. Government Printing Office: 1974-781-742/382 Region 8

CHAINS	
40.72	The ¼ sec. cor. of secs. 4 and 5, monumented with a sandstone, 12 x 8 x 6 ins., set in fence line, plainly mkd. ¼ on W face. At the corner point Set an iron post, 30 ins. long, 2½ ins. diam., 24 ins. in the ground, with brass cap mkd. T 16 S R 1 W ¼ S 5 | S 4 1973 Deposit marked stone alongside iron post.
	N. 2°37' W., beginning new measurement. Continue along fence line, over farm land.
40.87	The standard cor. of secs. 4, 5, 32 and 33, on N. bdy. of the Tp., hereinbefore described.
	Reestablishment of the survey executed by Scott P. Stewart and Andrew J. Stewart Jr., Deputy Surveyors, in 1898
	From the cor. of secs. 5, 6, 31 and 32, on the S. bdy. of the Tp., hereinbefore described. N. 0°24' W., along the E. bdy. of sec. 31. Over rolling land through sagebrush undergrowth.
20.00	Wash, drains S. 10° W.; asc. over SW slope.
40.32	The E. ¼ sec. cor. of sec. 31, monumented with a limestone, 18 x 12 x 10 ins., set 6 ins. in the ground, and plainly mkd. ¼ on W face, and witnessed by a small mound of stone W of cor. At the corner point Set an iron post, 30 ins. long, 2½ ins. diam., 16 ins. in the ground to bedrock, and in a mound of stone, 3 ft. base to top, with brass cap mkd. T 16 S R 1 W ¼| | S 31| 1973 Deposit marked stone alongside iron post, and rebuild mound of stone, 2½ ft. base, 1½ ft. high, W of cor.
	N. 1°01' W., beginning new measurement.
0.30	Point for W. ¼ sec. cor. of sec. 32 on the E. bdy. of sec. 31, and mid point latitudinally bet. the cor. of secs. 5, 6, 31 and 32, and the NW cor. of sec. 32.

CHAINS	
	Set an iron post, 30 ins. long, 2½ ins. diam., 12 ins. in the ground to bedrock, and in a mound of stone, 4 ft. base to top, with brass cap mkd. T 16 S R 1 W |¼ | |S32 1973
	Asc. SW slope.
2.30	Point of spur, slopes N. 20° W.; desc. over N slope.
22.25	Trail road, at base of spur, bears East and West.
24.00	Trail road, bears N. 45° E. and S. 45° W.
27.00	Wash, in draw, drains S. 60° W.; asc. over SE slope.
39.93	The cor. of secs. 29 and 31, monumented with a limestone, 18 x 14 x 14 ins., firmly set 8 ins. in the ground, mkd. 5 notches on E and 1 on S edges, and witnessed by a mound of stone to W. At the corner point Set an iron post, 30 ins. long, 2½ ins. diam., 20 ins. in the ground, and in a collar of stone, with brass cap mkd. T 16 S R 1 W S 29 | S 32 S 31 | 1973 Deposit marked stone alongside iron post. From this cor., the NW cor. of sec. 32, bears N. 1°01' W., 0.99 chs. dist., monumented with a limestone, 20 x 16 x 6 ins., firmly set and plainly mkd. 5 grooves and CC on E face, and 1 groove on S face. At the corner point Set an iron post, 30 ins. long, 2½ ins. diam., 24 ins. in the ground, with brass cap mkd. T 16 S R 1 W S 29 _____ | S 32 1973 Deposit marked stone alongside iron post, and raise a mound of stone, 2½ ft. base, 1½ ft. high, E of cor.
	From the cor. of secs. 29 and 31. S. 89°56' W., along the N. bdy. of sec. 31. Over mountainous land through sagebrush undergrowth. Desc. W slope.
8.50	Draw, drains S. 20° W.; enter scattered timber, asc. over SE slope.

CHAINS	
20.00	Spur, slopes S; desc. SW slope.
33.50	Draw, drains S; asc. SE slope.
39.00	Spur, slopes S.
39.96	The N. ¼ sec. cor. of sec. 31, monumented with a limestone, 20 x 12 x 6 ins., set 10 ins. in the ground, at cor. of fences bearing S. and N. 89°36' W., and plainly mkd. ¼ on N face. At the corner point Set an iron post, 30 ins. long, 2½ ins. diam., 24 ins. in the ground, with brass cap mkd. T 16 S R 1 W ¼ S 31 1973 Deposit marked stone alongside iron post.
	N. 89°36' W., beginning new measurement. Continue along general S slope, and along fence line.
13.00	Spur, slopes SW; desc. NW slope; continue along fence line.
18.00	Fence turns NE, leave fence line.
29.00	Draw, drains SW.
39.74	Point for the 80 1/16 sec. cor. of sec. 31. Set an iron post, 30 ins. long, 2½ ins. diam., 24 ins. in the ground, with brass cap mkd. T 16 S R 1 W 1/16 S 31 80 1973
42.75	Present water line of Sevier Bridge Reservoir, bears N. 48° W. and S. 48° E., thence by triangulation, across water.
79.48	Point for the 120 1/16 sec. cor. of sec. 31, falls in reservoir and cannot be perpetuated.
83.00	Present water line of reservoir, bears N. 20° W. and S. 20° E. End triangulation; asc. NE slope.
90.00	Top of ascent, desc. NW slope.
98.00	Trail road, bears N. 35° E. and S. 35° W.; thence by triangulation.
99.00	Present water line of Sevier Bridge Reservoir, bears N. 35° E. and S. 35° W., thence across water.
113.00	Present water line of reservoir, bears N. 15° W. and curves S, enter shadscale.
119.22	Point for the 160 1/16 sec. cor. of sec. 31. End triangulation.

290

Dependent Resurvey of a Portion of the Subdivision,
T. 16 S., R. 1 W., Salt Lake Meridian, Utah

CHAINS	
	Set an iron post, 30 ins. long, 2½ ins. diam., 24 ins. in the ground, with brass cap mkd. T 16 S R 1 W 1/16 ——— 160 S 31 1973
	Thence by triangulation.
134.50	Present water line of Sevier Bridge Reservoir, bears N. and curves SE; thence across water.
158.96	Point for the 200 1/16 sec. cor. of sec. 31, falls in Sevier Bridge Reservoir, and cannot be perpetuated.
198.70	Point for the 240 1/16 sec. cor. of sec. 31, falls in Sevier Bridge Reservoir, and cannot be perpetuated.
202.87	Intersect the W. bdy. of the Tp., at calculated point for the closing cor. of secs. 30 and 31, which point falls in Sevier Bridge Reservoir, and cannot be perpetuated. From this calculated point, point for the E. ¼ sec. cor. of sec. 36, T. 16 S., R. 2 W., bears S. 0°16' W., 2.00 chs. dist., hereinbefore described. Point for the W. ¼ sec. cor. of sec. 31, on the E. bdy. of sec. 36, T. 16 S., R. 2 W., and mid point bet. the closing cor. of secs. 30 and 31, and the closing cor. of Tps. 16 and 17 S., R. 1 W., falls in Sevier Bridge Reservoir, and cannot be perpetuated. From this point, point for the cor. of Tps. 16 and 17 S., R. 2 W., bears S. 0°16' W., 2.125 chs. dist., hereinbefore described.
	From the cor. of secs. 19, 20, 29 and 30, monumented with a sandstone, 18 x 18 x 16 ins., firmly set 10 ins. in the ground, and plainly mkd. 5 notches on E and 2 on S edges, with 3/8 in. reinforcing rod, extending 6 ins. above ground, alongside. At the corner point Set an iron post, 30 ins. long, 2½ ins. diam., 24 ins. in the ground, with broken glass at base, and brass cap mkd. T 16 S R 1 W S 19 | S 20 S 30 | S 29 1973
	Deposit marked stone alongside iron post. S. 0°21' E., bet. secs. 29 and 30. Over gently rolling land, through reseeded grass area.
40.09	The ¼ sec. cor. of secs. 29 and 30, monumented with a sandstone, 16 x 12 x 6 ins., firmly set 6 ins. in the ground, and plainly mkd. ¼ on W face. At the corner point

Dependent Resurvey of a portion of the Subdivision,
T. 16 S., R. 1 W., Salt Lake Meridian, Utah

CHAINS	
	Set an iron post, 30 ins. long, 2½ ins. diam., 24 ins. in the ground, with brass cap mkd. T 16 S R 1 W ¼ S 30| S 29 1973 Deposit marked stone alongside iron post.
	S. 0°36' E., beginning new measurement. Enter timber, bears East and West.
20.16	Point for the S. 1/16 sec. cor. of secs. 29 and 30. Set an iron post, 30 ins. long, 2½ ins. diam., 24 ins. in the ground, with brass cap mkd. T 16 S R 1 W S 1/16 S 30| S 29 1973
40.32	The closing cor. of secs. 29 and 30, monumented with a limestone, 16 x 12 x 6 ins., plainly mkd. CC on N face, with 5 grooves on E and 1 on W faces, set in a mound of stone, 2 ft. base, 1 ft. high. At the corner point Over a cross (+) on solid sandstone, set an iron post, 30 ins. long, 2½ ins. diam., in a mound of stone, 4 ft. base to top, with brass cap mkd. T 16 S R 1 W C C S 30| S 29 S 31 1973 Deposit marked stone in mound of stone alongside iron post. From this cor., the cor. of secs. 29 and 31, bears N. 89°56' E., 5.94 chs. dist., hereinbefore described. From the same point the N. ¼ sec. cor. of sec. 31, bears S. 89°56' W., 34.02 chs. dist., hereinbefore described.
	Point for the S. ¼ sec. cor. of sec. 30, on the N. bdy. of sec. 31, and at proportionate dist. bet. the closing cor. of secs. 29 and 30, and the point for the closing cor. of secs. 30 and 31. Set an iron post, 30 ins. long, 2½ ins. diam., 24 ins. in the ground, with brass cap mkd. T 16 S R 1 W ¼ S 30 1973 From this cor., the N. ¼ sec. cor. of sec. 31, bears S. 89°36' E., 5.76 chs. dist., hereinbefore described.

292

Dependent Resurvey of a Portion of the Subdivision,
T. 16 S., R. 1 W., Salt Lake Meridian, Utah

CHAINS

Point for the W. 1/16 sec. cor. of sec. 30, on the N. bdy. of sec. 31, and at proportionate dist. bet. point for the closing cor. of secs. 29 and 30, and the closing point for cor. of secs. 30 and 31.

Set an iron post, 30 ins. long, 2½ ins. diam., 24 ins. in the ground, with brass cap mkd.

T 16 S R 1 W
W 1/16 S 30
1973

From this cor., the N. ¼ sec. cor. of sec. 31, bears S. 89°36' E., 25.65 chs. dist., hereinbefore described.

Point for the 80 1/16 sec. cor. of sec. 30, on the N. bdy. of sec. 31, and at proportionate dist. bet the closing cor. of secs. 29 and 30, and the point for the closing cor. of secs. 30 and 31, falls in Sevier Bridge Reservoir, and cannot be perpetuated.

From this point, the N. ¼ sec. cor. of sec. 31, bears S. 89°36' E., 45.54 chs. dist., hereinbefore described.

Point for the 120 1/16 sec. cor. of sec. 30, on the N. bdy. of sec. 31, and at proportionate dist. westing from the closing cor. of secs. 29 and 30.

Set an iron post, 30 ins. long, 2½ ins. diam., 24 ins. in the ground, with brass cap mkd.

T 16 S R 1 W
1/16 S 30 120
1973

From this cor., the 80 1/16 sec. cor. of sec. 31, bears S. 89°36' E., 45.58 chs. dist., hereinbefore described.

Point for the 160 1/16 sec. cor. of sec. 30, on the N. bdy. of sec. 31, and at proportionate dist. bet the closing cor. of secs. 29 and 30, and the point for the closing cor. of secs. 30 and 31.

Set an iron post, 30 ins. long, 2½ ins. diam., 24 ins. in the ground, with brass cap mkd.

T 16 S R 1 W
1/16 S 30 160
1973

From this cor., the 160 1/16 sec. cor. of sec. 31, bears S. 89°36' E., 5.88 chs. dist., hereinbefore described.

Point for the 200 1/16 sec. cor. of sec. 30, on the N. bdy. of sec. 31, and at proportionate dist. bet. the closing cor. of secs. 29 and 30, and the point for the closing cor. of secs. 30 and 31, falls in Sevier Bridge Reservoir, and cannot be perpetuated.

☆ U.S. Government Printing Office: 1974-781-742/382 Region 8

Dependent Resurvey of a Portion of the Subdivision,
T. 16 S., R. 1 W., Salt Lake Meridian, Utah

CHAINS	
	From this point, the 160 1/16 sec. cor. of sec. 31, bears S. 89°36' E., 45.66 chs. dist., hereinbefore described.
	From the cor. of secs. 19, 20, 29 and 30.
	S. 89°23' W., bet. secs. 19 and 30.
	Over rolling land through reseeded area; asc. over gentle E slope.
11.00	Fence, bears NE and SW; enter scattered pinon and juniper timber.
40.20	The ¼ sec. cor. of secs. 19 and 30, monumented with a sandstone, 24 x 17 x 8 ins., firmly set 10 ins. in the ground, plainly mkd. ¼ on N face, and witnessed by a mound of stone, 3 ft. base, 1½ ft. high, N of cor.
	At the corner point
	Set an iron post, 30 ins. long, 2½ ins. diam., 24 ins. in the ground, with brass cap mkd.
	T 16 S R 1 W ¼ S 19 / S 30 1973
	Deposit marked stone alongside iron post.
	N. 89°26' W., beginning new measurement.
	Continue over rolling land through scattered timber.
39.72	Point for the 80 1/16 sec. cor. of secs. 19 and 30.
	Set an iron post, 30 ins. long, 2½ ins. diam., 24 ins. in the ground, with brass cap mkd.
	T 16 S R 1 W 1/16 S 19 / S 30 80 1973
59.00	Trail road, bears NE and curves West, leave timber.
59.58	Point for the 100 1/16 sec. cor. of secs. 19 and 30.
	Set an iron post, 30 ins. long, 2½ ins. diam., 24 ins. in the ground, with brass cap mkd.
	T 16 S R 1 W 1/16 S 19 / S 30 100 1973
79.44	Point for the 120 1/16 sec. cor. of secs. 19 and 30.
	Set an iron post, 30 ins. long, 2½ ins. diam., 24 ins. in the ground, with brass cap mkd.

Deendent Resurvey of a Portion of the Subdivision,
T. 16 S., R. 1 W., Salt Lake Meridian, Utah

CHAINS	
	T 16 S R 1 W 1/16 S 19 / S 30 120 1973
117.00	Trail road, bears N. 85° W. and S. 85° E.
119.16	Point for the 160 1/16 sec. cor. of secs. 19 and 30. Set an iron post, 30 ins. long, 2½ ins. diam., 24 ins. in the ground, with brass cap mkd. T 16 S R 1 W 1/16 S 19 / S 30 160 1973
139.02	Point for the 180 1/16 sec. cor. of secs. 19 and 30. Set an iron post, 30 ins. long, 2½ ins. diam., 24 ins. in the ground, with brass cap mkd. T 16 S R 1 W 1/16 S 19 / S 30 180 1973
141.10	Fence, bears North and South, with trail road along E side.
158.88	Point for the 200 1/16 sec. cor. of secs. 19 and 30. Set an iron post, 30 ins. long, 2½ ins. diam., 24 ins. in the ground, with brass cap mkd. T 16 S R 1 W 1/16 S 19 / S 30 200 1973 Thence by triangulation.
174.50	Present water line of Sevier Bridge Reservoir, bears N. 20° W. and S. 20° E.; thence over water.
195.64	Intersect E. bdy. of sec. 25, T. 16 S., R. 2 W., at the calculated point for closing cor. of secs. 19 and 30, which point falls in Sevier Bridge Reservoir and cannot be perpetuated. From this point, the point for the E. ¼ sec. cor. of sec. 25, T. 16 S., R. 2 W., bears S. 0°16' W., 2.48 chs. dist., hereinbefore described. Point for the W. ¼ sec. cor. of sec. 30 on the E. bdy. of sec. 25, T. 16 S., R. 2 W., and at mid point bet. the closing cor. of secs. 30 and 31, and the closing cor. of secs. 19 and 39, falls in Sevier Bridge Reservoir, and cannot be perpetuated. From this point, the point for the cor. of secs. 25 and 36, T. 16 S., R. 2 W., bears S. 0°16' W., 2.25 chs. dist., hereinbefore described.
	Reestablishment of the survey executed by Chas. Mogo in 1856, and the resurvey executed by Scott P. Stewart and Andrew H. Stewart Jr., in 1898.

☆ U.S. Government Printing Office: 1974-781-742/382 Region 8

CHAINS	
	From the cor. of secs. 19, 20, 29 and 30.
	N. 1°55' W., bet. secs. 19 and 20.
	Over gently rolling reseeded area.
20.44	Point for the S. 1/16 sec. cor. of secs. 19 and 20.
	Set an iron post, 30 ins. long, 2½ ins. diam., 24 ins. in the ground, with brass cap mkd. T 16 S R 1 W S 1/16 S 19| S 20 1973
	Cor. located on E side of trail road bearing nearly North and South, and 32 lks. E of fence line bears N. 1° W. and S. 1° E., 40 lks., thence SW., thence along trail road on E side of fence line.
36.00	Trail road, turns NE.
40.88	The ¼ sec. cor. of secs. 19 and 20, in fence line bearing N. 1° W. and S. 1° E., monumented with a sandstone, 18 x 12 x 6 ins., firmly set 10 ins. in the ground, and plainly mkd. ¼ on W face.
	At the corner point
	Set an iron post, 30 ins. long, 2½ ins. diam., 24 ins. in the ground, with brass cap mkd. T 16 S R 1 W ¼ S 19| S 20 1973
	Deposit marked stone alongside iron post.
	Reestablishment of the survey executed by Scott P. Stewart and Andrew J. Stewart Jr., Deputy Surveyors, in 1898.
	N. 0°53' W., beginning new measurement. Continue along fence line.
5.70	Old Botham Road, gravel, bears N. 46° W. and S. 46° E., turning E, continue along fence line.
19.60	Point for the N. 1/16 sec. cor. of sec. 19.
	Set an iron post, 30 ins. long, 2½ ins. diam., 24 ins. in the ground, with brass cap mkd. T 16 S R 1 W N 1/16 S 19| 1973
	Cor. located 6 lks. W of N - S fence line.
20.735	Point for the N. 1/16 sec. cor. of sec. 20.
	Set an iron post, 30 ins. long, 2½ ins. diam., 24 ins. in the ground, with brass cap mkd.

Dependent Resurvey of a Portion of the Subdivision,
T. 16 S., R. 1 W., Salt Lake Meridian, Utah

CHAINS	
	T 16 S R 1 W | N 1/6 | | S 20 1973
	Cor. located 6 lks. W of N - S fence line.
36.50	Trail road, bears N. 70° E. and S. 70° W.
39.00	Chriss Creek, drains S. 70° W.
39.20	The cor. of secs. 18 and 19, in fence line, bearing S. 0°53' E. and N. 0°40' W., monumented with a sandstone, 14 x 10 x 6 ins., set 6 ins. in the ground, and mkd. 3 notches on N and S edges, and witnessed by a mound of stone, 2½ ft. base, 1½ ft. high, W of cor. At the corner point Set an iron post, 30 ins. long, 2½ ins. diam., 24 ins. in the ground, with brass cap mkd. T 16 S R 1 W S 18 | S 20 S 19 | 1973 Deposit marked stone alongside iron post.
	S. 89°18' W., bet. secs. 18 and 19. Over rolling land through scattered pinon and juniper timber; asc. SE slope.
15.65	Top of low hill, bears NE and SW; desc. W slope.
36.00	Chriss Creek, drains N. 75° W.; leave timber.
40.94	The ¼ sec. cor. of secs. 18 and 19, monumented with a sandstone, 18 x 14 x 5 ins., set 10 ins. in the ground and mkd. ¼ on N face. At the corner point Set an iron post, 30 ins. long, 2½ ins. diam., 24 ins. in the ground, with brass cap mkd. T 16 S R 1 W ¼ S 18 S 19 1973 Deposit marked stone alongside iron post.
	N. 89°30' W., beginning new measurement.
5.50	Old Botham Road, gravel, on curve, bears S. 77° W. and S. 58° E.
14.50	Chriss Creek, drains S. 77° W.

CHAINS	
19.65	Trail road, bears North and South.
19.79	Point for the W. 1/16 sec. cor. of secs. 18 and 19. Set an iron post, 30 ins. long, 2½ ins. diam., 24 ins. in the ground, with brass cap mkd. T 16 S R 1 W W 1/16 S 18 / S 19 1973
28.00	Wash, drains S. 65° W.
39.58	Point for the 80 1/16 sec. cor. of secs. 18 and 19. Set an iron post, 30 ins. long, 2½ ins. diam., 24 ins. in the ground, with brass cap mkd. T 16 S R 1 W 1/16 S 18 / S 19 80 1973
59.37	Point for the 100 1/16 sec. cor. of secs. 18 and 19. Set an iron post, 30 ins. long, 2½ ins. diam., 24 ins. in the ground, with brass cap mkd. T 16 S R 1 W 1/16 S 18 / S 19 100 1973
79.16	Point for the 120 1/16 sec. cor. of secs. 18 and 19. Set an iron post, 30 ins. long, 2½ ins. diam., 24 ins. in the ground, with brass cap mkd. T 16 S R 1 W 1/16 S 18 / S 19 120 1973
118.74	Point for the 160 1/16 sec. cor. of secs. 18 and 19. Set an iron post, 30 ins. long, 2½ ins. diam., 24 ins. in the ground, with brass cap mkd. T 16 S R 1 W 1/16 S 18 / S 19 160 1973
138.45	Fence, bears North and South.
142.40	Chriss Creek, drains N. 75° W.
158.32	Point for the 200 1/16 sec. cor. of secs. 18 and 19. Set an iron post, 30 ins. long, 2½ ins. diam., 24 ins. in the ground, with brass cap mkd. T 16 S R 1 W 1/16 S 18 / S 19 200 1973

CHAINS	
192.40	Intersect the E. bdy. of sec. 24, T. 16 S., R. 2 W. Point for the closing cor. of secs. 18 and 19, at proportionate dist.; there is no remaining evidence of the original cor. Set an iron post, 30 ins. long, 2½ ins. diam., 24 ins. in the ground, with brass cap mkd. T 16 S R 1 W S 24 | S 18 C | S 19 C 1973 From this cor., the E. ¼ sec. cor. of sec. 24, T. 16 S., R. 2 W., bears S. 0°28' W., 2.16 chs. dist., hereinbefore described.
	Point for the W. ¼ sec. cor. of sec. 19, on the E. bdy. of sec. 24, T. 16 S., R. 2 W., and at mid point bet. the closing cor. of secs. 19 and 30, and the closing cor. of secs. 18 and 19. Set an iron post, 30 ins. long, 2½ ins. diam., 24 ins. in the ground, with brass cap mkd. T 16 S R 2 W R 1 W |¼ | |S 19 1973 From this cor., the cor. of secs. 24 and 25, T. 16 S., R. 2 W., bears S. 0°16' W., 2.38 chs. dist., hereinbefore described.
	From the cor. of secs. 18 and 19. N. 0°40' W., along the E. bdy. of sec. 18. Over gently rolling land through scattered pinon and juniper timber, along fence line.
2.27	The closing cor. of secs. 17 and 20, monumented with a sandstone, 14 x 10 x 8 ins., firmly set 6 ins. in the ground, and mkd. 5 notches on E and 3 on S edges, with CC on NE face. At the corner point Set an iron post, 30 ins. long, 2½ ins. diam., 24 ins. in the ground, with brass cap mkd. T 16 S R 1 W S 18 | S 17 C | S 20 C 1973 Deposit marked stone alongside iron post. Continue along fence line.
22.66	Point for the S. 1/16 sec. cor. of sec. 17.

☆ U.S. Government Printing Office: 1974-781-742/382 Region 8

CHAINS

Set an iron post, 30 ins. long, 2½ ins. diam., 24 ins. in the ground, with brass cap mkd.

T 16 S R 1 W
| S 1/16
|
| S 17
1973

40.08 The E. ¼ sec. cor. of sec. 18, at cor. of fences bearing S. 0°40' E., N. 0°37' W. and E., monumented with a sandstone, 16 x 10 x 10 ins., firmly set 6 ins. in the ground, and plainly mkd. ¼ on W face.

At the corner point

Set an iron post, 30 ins. long, 2½ ins. diam., 24 ins. in the ground, with brass cap mkd.

T 16 S R 1 W
¼|
|
S 18|
1973

Deposit marked stone alongside iron post.

N. 0°37' W., beginning new measurement.

Continue along fence line.

2.97 Point for the W. ¼ sec. cor. of sec. 17, at mid point latitudinally bet. closing cors.

Set an iron post, 30 ins. long, 2½ ins. diam., 24 ins. in the ground, with brass cap mkd.

T 16 S R 1 W
|¼
|
|S 17
1973

23.36 Point for the N. 1/16 sec. cor. of sec. 17.

Set an iron post, 30 ins. long, 2½ ins. diam., 24 ins. in the ground, with brass cap mkd.

T 16 S R 1 W
| N 1/16
|
| S 17
1973

Cor. is 3 lks. E of N - S fence line.

40.74 The cor. of secs. 7 and 18, in fence line bearing S. 0°37' E. and N. 0°50' W., monumented with a sandstone, 14 x 8 x 6 ins., set 6 ins. in the ground, and mkd. 5 notches on E and 4 on S edges, and witnessed by a mound of stone, 1 ft. high, 1 ft. diam., W of cor., from which an original bearing tree

A juniper, 6 ins. diam., bears N. 50° W., 36 lks. dist., mkd. T16S R1W S7 BT. (Record, N. 26° W., 27 lks.)

Dependent Resurvey of a Portion of the Subdivision,
T. 16 S., R. 1 W., Salt Lake Meridian, Utah

CHAINS	
	At the corner point Set an iron post, 30 ins. long, 2½ ins. diam., 24 ins. in the ground, with brass cap mkd. T 16 S R 1 W S 7 | S 17 S 18 | 1973 Deposit marked stone alongside iron post. From this cor., the closing cor. of secs. 8 and 17, bears N. 0°50' W., 3.01 chs. dist., hereinafter described.
	N. 89°54' W., bet. secs. 7 and 18. Over rolling land through scattered timber.
8.00	Draw, drains SE.
25.00	Flat spur, slopes S and W; thence along spur.
40.01	The ¼ sec. cor. of secs. 7 and 18, monumented with a sandstone, 14 x 12 x 12 ins., set 8 ins. in the ground, and mkd. ¼ on N face. At the corner point Set an iron post, 30 ins. long, 2½ ins. diam., 20 ins. in the ground to bedrock, and in a collar of stone, with brass cap mkd. T 16 S R 1 W ¼ S 7 S 18 1973 Deposit marked stone alongside iron post.
	N. 89°47' W., beginning new measurement. Desc. W slope.
8.00	Draw, drains S. 40° W.
14.00	Low spur, slopes S. 25° W.; desc. W slope.
19.86	Point for the W. 1/16 sec. cor. of secs. 7 and 18. Set an iron post, 30 ins. long, 2½ ins. diam., 24 ins. in the ground, with brass cap mkd. T 16 S R 1 W W 1/16 S 7 S 18 1973 Leave timber, bears North and South, enter sagebrush.
24.20	Trail road, bears North and South.
39.72	Point for the 80 1/16 sec. cor. of secs. 7 and 18. Set an iron post, 30 ins. long, 2½ ins. diam., 24 ins. in the ground, with brass cap mkd.

☆ U.S. Government Printing Office: 1974-781-742/382 Region 8

Dependent Resurvey of a Portion of the Subdivision,
T. 16 S., R. 1 W., Salt Lake Meridian, Utah

CHAINS	
	T 16 S R 1 W 1/16 S 7 / S 18 80 1973
	Over gently rolling land.
73.10	Top of low ridge, bears North and South.
79.44	Point for the 120 1/16 sec. cor. of secs. 7 and 18.
	Set an iron post, 30 ins. long, 2½ ins. diam., 24 ins. in the ground, with brass cap mkd.
	T 16 S R 1 W 1/16 S 7 / S 18 120 1973
99.30	Point for the 140 1/16 sec. cor. of secs. 7 and 18.
	Set an iron post, 30 ins. long, 2½ ins. diam., 24 ins. in the ground, with brass cap mkd.
	T 16 S R 1 W 1/16 S 7 / S 18 140 1973
119.16	Point for the 160 1/16 sec. cor. of secs. 7 and 18.
	Set an iron post, 30 ins. long, 2½ ins. diam., 24 ins. in the ground, with brass cap mkd.
	T 16 S R 1 W 1/16 S 7 / S 18 160 1973
138.64	Fence, bears North and South.
158.88	Point for the 200 1/16 sec. cor. of secs. 7 and 18.
	Set an iron post, 30 ins. long, 2½ ins. diam., 24 ins. in the ground, with brass cap mkd.
	T 16 S R 1 W 1/16 S 7 / S 18 200 1973
191.82	Intersect the E. bdy. of sec. 13, T. 16 S., R. 2 W., at the closing cor. of secs. 7 and 18, monumented with a limestone, 20 x 14 x 4 ins., firmly set 10 ins. in the ground, mkd. CC on E face, with 2 grooves on N and 4 on S faces.
	At the corner point
	Set an iron post, 30 ins. long, 2½ ins. diam., 24 ins. in the ground, with brass cap mkd.
	T 16 S R 2 W R 1 W S 13 | S 7 C | S 18 C 1973

302

Dependent Resurvey of a Portion of the Subdivision,
T. 16 S., R. 1 W., Salt Lake Meridian, Utah

CHAINS	
	Deposit marked stone alongside iron post. From this cor., the E. ¼ sec. cor. of sec. 13, T. 16 S., R. 2 W., bears S. 0°14' W., 1.85 chs. dist., hereinbefore described.
	Point for the W. ¼ sec. cor. of sec. 18, at mid point bet. the closing cor. of secs. 7 and 18, on the E. bdy. sec. 13, T. 16 S., R. 2 W., and the closing cor. of secs. 18 and 19. Set an iron post, 30 ins. long, 2½ ins. diam., 24 ins. in the ground, with brass cap mkd. T 16 S R 2 W R 1 W |¼ | | S 18 1973 From this cor., the cor. of secs. 13 and 24, T. 16 S., R. 2 W., bears S. 0°24' W., 2.01 chs. dist., hereinbefore described.
	From the cor. of secs. 7 and 18. N. 0°50' W., along the E. bdy. of sec. 7. Over rolling land through dense timber; asc. along an E slope along W side of fence bearing N. 1° E.
9.00	Low spur, slopes S. 60° E.
14.00	Draw, drains S. 45° E. from N. 10° W.; asc. along W slope.
25.00	Spur, slopes S; thence along E slope.
39.91	The E. ¼ sec. cor. of sec. 7, in fence line, bears N. 70°30' W. and S. 70°30' E., 1.35 chs. to cor., thence S. 1° W., monumented with a sandstone, 20 x 14 x 12 ins., firmly set 10 ins. in the ground, and mkd. ¼ on W face. At the corner point Set an iron post, 30 ins. long, 2½ ins. diam., 24 ins. in the ground, with brass cap mkd. T 16 S R 1 W ¼ | S 7| | 1973 Deposit marked stone alongside iron post.
	N. 0°03' E., beginning new measurement. Continue along E slope.
4.00	Point of spur, slopes E.

☆ U.S. Government Printing Office: 1974-781-742/382 Region 8

Dependent Resurvey of a Portion of the Subdivision,
T. 16 S., R. 1 W., Salt Lake Meridian, Utah

CHAINS	
10.00	Low spur, slopes E.
13.00	Small draw, drains E.
19.00	Spur, slopes S. 60° E., from N; thence along E slope.
26.00	Draw, drains E.
28.50	Trail road, on spur, bears East and West; spur slopes E.
33.00	Head of draw, drains E.
39.93	The cor. of secs. 6 and 7, monumented with a sandstone, 14 x 10 x 8 ins., set 5 ins. in the ground, mkd. 5 notches on S and E edges, and witnessed by a mound of stone to W. At the corner point Set an iron post, 30 ins. long, 2½ ins. diam., 20 ins. in the ground, and in a collar of stone, with brass cap mkd. T 16 S R 1 W S 6 | S 8 S 7 | 1973 Deposit marked stone alongside iron post, and rebuild mound of stone, 2½ ft. base, 1½ ft. high, W of cor. From this cor., U.S.C & G.S. triangulation station "Chriss", bears N. 6°33' E., 22.71 chs. monumented with a standard brass tablet set flush with ground, mkd. "Chriss", 1947.
	Reestablishment of the survey executed by Chas. Mogo, in 1856, and the resurvey executed by Scott P. Stewart and Andrew J. Stewart Jr., in 1898.
	From the cor. of secs. 8, 9, 16 and 17. S. 87°58' W., bet. secs. 8 and 17. Over gently rolling farm land, along fence line.
40.22	Point for the ¼ sec. cor. of secs. 8 and 17, determined by cor. of property line fences bearing S. 89°05' E. and N. 1° W. This position is harmoniously related to existing original cors., and is accepted as the best existing evidence of the position of the original cor. Set an iron post, 30 ins. long, 2½ ins. diam., 24 ins. in the ground, with brass cap mkd. T 16 S R 1 W ¼ S 8 S 17 1973

Dependent Resurvey of a Portion of the Subdivision,
T. 16 S., R. 1 W., Salt Lake Meridian, Utah

CHAINS	
	Reestablishment of the survey executed by Scott P. Stewart and Andrew J. Stewart Jr., Deputy Surveyors, in 1898.
	N. 88°35' W., beginning new measurement.
14.00	Trail road, bears N. 5° E. and S. 5° W.; asc. E slope.
20.33	Point for the W. 1/16 sec. cor. of secs. 8 and 17.
	Set an iron post, 30 ins. long, 2½ ins. diam., 24 ins. in the ground, with brass cap mkd.
	T 16 S R 1 W W 1/16 S 8 / S 17 1973
36.92	Intersect the E. bdy. of sec. 7, at the closing cor. of secs. 8 and 17, monumented with a sandstone, 16 x 12 x 8 ins., firmly set 8 ins., in the ground, and mkd. 5 notches on E and 4 on S edges, and witnessed by a mound of stone to E.
	At the corner point
	Set an iron post, 30 ins. long, 2½ ins. diam., 24 ins. in the ground, with brass cap mkd.
	T 16 S R 1 W S 7 | S 8 C / | S 17 C 1973
	Deposit marked stone alongside iron post, and rebuild mound of stone, 2½ ft. base, 1½ ft. high, E of cor.
	From this cor., the cor. of secs. 7 and 18, bears S. 0°50' E., 3.01 chs. dist., hereinbefore described.
	From the cor. of secs. 6 and 7.
	N. 89°59' W., bet. secs. 6 and 7.
	Over rolling land through dense timber; asc. E slope.
1.80	Ridge, bears North and South; desc. NW slope.
10.00	Head of draw, drains N.
39.68	The ¼ sec. cor. of secs. 6 and 7, monumented with a granite stone, 16 x 12 x 6 ins., set 5 ins. in the ground, mkd. ¼ on N face.
	At the corner point
	Set an iron post, 30 ins. long, 2½ ins. diam., 24 ins. in the ground, and in a collar of stone, with brass cap mkd.
	T 16 S R 1 W ¼ S 6 / S 7 1973

CHAINS	
	Deposit marked stone alongside iron post.
	N. 89°48' W., beginning new measurement.
	Desc. gentle W slope; leave timber, bears South and NE.
10.00	Trail road, bears North and South.
15.00	Wash, drains S. 10° W.; asc. E slope; enter timber.
36.50	Spur, slopes S; thence along S slope.
39.84	Point for the 80 1/16 sec. cor. of secs. 6 and 7.
	Set an iron post, 30 ins. long, 2½ ins. diam., 24 ins. in the ground, with brass cap mkd.
	T 16 S R 1 W 1/16 S 6 / S 7 80 1973
	Desc. W slope.
42.50	Draw, drains S; asc. E slope.
49.00	Point of spur, slopes S; desc. SW slope.
52.00	Draw, drains S. 20° W.; asc. SE slope.
59.50	Spur, slopes S; desc. W slope.
78.00	Leave timber, bears NW and SE; enter sagebrush.
79.68	Point for the 120 1/16 sec. cor. of secs. 6 and 7.
	Set an iron post, 30 ins. long, 2½ ins. diam., 24 ins. in the ground, with brass cap mkd.
	T 16 S R 1 W 1/16 S 6 / S 7 120 1973
	Desc. gentle W slope.
119.52	Point for the 160 1/16 sec. cor. of secs. 6 and 7.
	Set an iron post, 30 ins. long, 2½ ins. diam., 24 ins. in the ground, with brass cap mkd.
	T 16 S R 1 W 1/16 S 6 / S 7 160 1973
	Thence over gently rolling land.
139.44	Point for the 180 1/16 sec. cor. of secs. 6 and 7.
	Set an iron post, 30 ins. long, 2½ ins. diam., 24 ins. in the ground, with brass cap mkd.

Dependent Resurvey of a Portion of the Subdivision,
T. 16 S., R. 1 W., Salt Lake Meridian, Utah

CHAINS	
	T 16 S R 1 W 1/16 S 6 / S 7 180 1973
159.36	Point for the 200 1/16 sec. cor. of secs. 6 and 7. Set an iron post, 30 ins. long, 2½ ins. diam., 24 ins. in the ground, with brass cap mkd. T 16 S R 1 W 1/16 S 6 / S 7 200 1973
164.80	Old U.S. Highway No. 91, bears N. 26°45' E., and S. 26°45' W.
165.59	Telephone line, parallel to old highway.
177.77	Power line, bears N. 24°03' E. and S. 24°03' W.
191.13	Intersect the E. bdy. of sec. 12, T. 16 S., R. 2 W. at the point for the closing cor. of secs. 6 and 7, at proportionate dist.; there is no remaining evidence of the original cor. Set an iron post, 30 ins. long, 2½ ins. diam., 24 ins. in the ground, with brass cap mkd. T 16 S R 2 W R 1 W S 12 | S 6 C / S 7 C 1973 From this cor., the E. ¼ sec. cor. of sec. 12, T. 16 S., R. 2 W., bears S. 0°17' W., 1.66 chs. dist., hereinbefore described.
	Point for the W. ¼ sec. cor. of sec. 7, on the E. bdy. of sec. 12, T. 16 S., R. 2 W., and at mid point bet. the closing cor. of secs. 6 and 7, and the closing cor. of secs. 7 and 18. Set an iron post, 30 ins. long, 2½ ins. diam., 24 ins. in the ground, with brass cap mkd. T 16 S R 2 W R 1 W |¼ | | S 7 1973 From this cor., the cor. of secs. 12 and 13, T. 16 S., R. 2 W., bears S. 0°17' W., 1.89 chs. dist., hereinbefore described.
	Point for the W. ¼ sec. cor. of sec. 6, on the W. bdy. of sec. 1, T. 16 S., R. 2 W., and at proportionate dist. northing from the closing cor. of secs. 6 and 7. Set an iron post, 30 ins. long, 2½ ins. diam., 24 ins. in the ground, with brass cap mkd.

☆ U.S. Government Printing Office: 1974-781-742/382 Region 8

CHAINS	
	T 16 S R 2 W R 1 W |¼ | |S 6 1973 From this cor., the cor. of secs. 1 and 12, T. 16 S., R. 2 W., bears S. 0°06' W., 1.46 chs. dist., hereinbefore described.
	Point for the 80 1/16 sec. cor. of sec. 6, on the E. bdy. of sec. 1, T. 16 S., R. 2 W. and at proportionate dist. northing from the closing cor. of secs. 6 and 7. Set an iron post, 30 ins. long, 2½ ins. diam., 24 ins. in the ground, with brass cap mkd. T 16 S R 2 W R 1 W | 1/16 | | S 6 | 80 1973 From this cor., the E. ¼ sec. cor. of sec. 1, T. 16 S., R. 2 W., bears South, 1.05 chs. dist., hereinbefore described.
	From the cor. of secs. 6 and 7. N. 0°09' W., along the E. bdy. of sec. 6. Over rolling land through dense timber; asc. SE slope.
2.50	Ridge, bears N. 15° E. and curves S; desc. over NW slope.
4.63	The closing cor. of secs. 5 and 8 hereinafter described.
12.00	Draw, drains S. 50° W.; asc. SW slope.
24.00	Spur, slopes W; desc. NW slope.
41.06	The E. ¼ sec. cor. of sec. 6 monumented with a sandstone, 18 x 12 x 8 ins., set 10 ins. in the ground, and mkd. ¼ on W face. At the corner point Set an iron post, 30 ins. long, 2½ ins. diam., 24 ins. in the ground, with brass cap mkd. T 16 S R 1 W ¼| | S 6| 1973 Deposit marked stone alongside iron post. N. 0°10' E., beginning new measurement.

Dependent Resurvey of a Portion of the Subdivision,
T. 16 S., R. 1 W., Salt Lake Meridian, Utah

CHAINS	
	Desc. over gently rolling land.
45.20	Intersect the Third Standard Parallel South, at the closing cor. of secs. 5 and 6, monumented with a granite stone, 18 x 12 x 8 ins., set 10 ins. in the ground, mkd. CC on S face. At the corner point Set an iron post, 30 ins. long, 2½ ins. diam., 24 ins. in the ground, with brass cap mkd. T 15 S R 1 W S 32 S 6 | S 5 C | C T 16 S R 1 W 1973 Deposit marked stone alongside iron post. From this cor., the standard cor. of secs. 31 and 32, T. 15 S., R. 1 W., bears S. 89°54' W., 9.44 chs. dist., hereinbefore described.
	Point for the N. ¼ sec. cor. of sec. 6, on the Third Standard Parallel South, and at proportionate dist. westing from the closing cor. of secs. 5 and 6. Set an iron post, 30 ins. long, 2½ ins. diam., 24 ins. in the ground, with brass cap mkd. T 15 S R 1 W ¼ S 6 T 16 S R 1 W 1973 From this cor., the standard ¼ sec. cor. of sec. 31, T. 15 S., R. 1 W., bears S. 89°42' W., 9.055 chs. dist., hereinbefore described.
	Point for the 80 1/16 sec. cor. of sec. 6, on Third Standard Parallel South, and at proportionate dist. westing from the closing cor. of secs. 5 and 6. Set an iron post, 30 ins. long, 2½ ins. diam., 24 ins. in the ground, with brass cap mkd. T 15 S R 1 W 1/16 S 6 80 T 16 S R 1 W 1973 From this cor., the standard cor. of Tps. 15 S., Rs. 1 and 1½ W., bears N. 89°49' W., 11.87 chs. dist., hereinbefore described.
	Point for the 120 1/16 sec. cor. of sec. 6, on the Third Standard Parallel South, and at proportionate dist. westing from the closing cor. of secs. 5 and 6.

Dependent Resurvey of a Portion of the Subdivision,
T. 16 S., R. 1 W., Salt Lake Meridian, Utah

CHAINS	
	Set an iron post, 30 ins. long, 2½ ins. diam., 24 ins. in the ground, with brass cap mkd. T 15 S R 1½ W 1/16 S 6 120 T 16 S R 1 W 1973 From this cor., the standard ¼ sec. cor. of sec. 36, T. 15 S., R. 1½ W., bears N. 89°51' W., 11.825 chs. dist., hereinbefore described.
	Point for the 160 1/16 sec. cor. of sec. 6, on the Third Standard Parallel South, and at proportionate dist. westing from the closing cor. of secs. 5 and 6. Set an iron post, 30 ins. long, 2½ ins. diam., 24 ins. in the ground, with brass cap mkd. T 15 S R 1½ W 1/16 S 6 160 T 16 S R 1 W 1973 From this cor., the standard cor. of secs. 35 and 36, T. 15 S., R. 1½ W., bears N. 89°36' W., 12.04 chs. dist., hereinbefore described.
	Point for the 200 1/16 sec. cor. of sec. 6, on the Third Standard Parallel South, and at proportionate dist. westing from the closing cor. of secs. 5 and 6. Set an iron post, 30 ins. long, 2½ ins. diam., 24 ins. in the ground, with brass cap mkd. T 15 S R 1½ W 1/16 S 6 200 T 16 S R 1 W 1973 From this cor., the standard ¼ sec. cor. of sec. 35, T. 15 S., R. 1½ W., bears N. 89°48' W., 11.835 chs. dist., hereinbefore described.
	From the cor. of secs. 4, 5, 8 and 9. S. 89°39' W., bet. secs. 5 and 8. Over gently rolling farm land.
19.70	Farm road, bears N. 30° E. and S. 30° W.
20.02	Point for the E. 1/16 sec. cor. of secs. 5 and 8. Set an iron post, 30 ins. long, 2½ ins. diam., 24 ins. in the ground, with brass cap mkd.

310

Dependent Resurvey of a Portion of the Subdivision,
T. 16 S., R. 1 W., Salt lake Meridian, Utah

CHAINS	
	T 16 S R 1 W E 1/16 S 5 / S 8 1973
	Leave farm land; enter dense timber, bears North and South.
40.04	The ¼ sec. cor. of secs. 5 and 8, monumented with a limestone, 18 x 12 x 6 ins., set 10 ins. in the ground, and mkd. ¼ on N face.
	At the corner point
	Set an iron post, 30 ins. long, 2½ ins. diam., 24 ins. in the ground, with brass cap mkd.
	T 16 S R 1 W ¼ S 5 / S 8 1973
	Deposit marked stone alongside iron post.
	S. 89°47' W., beginning new measurement.
0.52	Fence, bears North and South, asc. over E slope.
33.88	Intersect the E. bdy. of sec. 6, at the closing cor. of secs. 5 and 8, monumented with a sandstone, 16 x 14 x 14 ins., set 10 ins. in the ground, and mkd. 5 grooves on S face, 6 grooves and CC on E face, and witnessed by a mound of stone to E.
	At the corner point
	Set an iron post, 30 ins. long, 2½ ins. diam., 24 ins. in the ground, with brass cap mkd.
	T 16 S R 1 W S 6 | S 5 C / | S 8 C 1973
	Deposit marked stone alongside iron post, and rebuild mound of stone, 2½ ft. base, 1½ ft. high, E of cor.
	From this cor., the cor. of secs. 6 and 7, bears S. 0°09' E., 4.63 chs. dist., hereinbefore described.
	Point for the W. ¼ sec. cor. of sec. 8, on the E. bdy. of sec. 7, and mid point bet. the closing cor. of secs. 5 and 8, and the closing cor. of secs. 8 and 17.
	Set an iron post, 30 ins. long, 2½ ins. diam., 24 ins. in the ground, with brass cap mkd.
	T 16 S R 1 W |¼ | | S 8 1973
	From this cor., the E. ¼ sec. cor. of sec. 7, bears S. 0°03' W., 3.83 chs. dist., hereinbefore described.

☆ U.S. Government Printing Office: 1974-781-742/382 Region 8

Dependent Resurvey of a Portion of the Subdivision,
T. 16 S., R. 1 W., Salt Lake Meridian, Utah

CHAINS

Point for the W. ¼ sec. cor. of sec. 5, on the E. bdy. of sec. 6, and at proportionate dist. bet the closing cor. of secs. 5 and 8, and the closing cor. of secs. 5 and 6.

Set an iron post, 30 ins. long, 2½ ins. diam., 24 ins. in the ground, with brass cap mkd.

T 16 S R 1 W
|¼
|
|S 5
1973

From this cor., the E. ¼ sec. cor. of sec. 6, bears S. 0°10' W., 3.98 chs. dist., hereinbefore described.

General Description

Township 16 South, Range 1 West, Salt Lake Meridian, is located 10 miles south of Levan, Utah. The central portion of the township is privately owned farm land. The west portion is low rolling hills covered with a scattered to dense growth of scrub pinon and juniper timber, with undergrowth of sagebrush, shadscale and june grass. The eastern portion of the township is mountainous, covered with pinon, juniper, scattered pine and oakbrush. The township is drained in a general southwesterly direction into the Sevier Bridge Reservoir, located in portions of sections 19, 30 and 31. State Highway No 28, bears northerly through the northwest portion of the township. There are numerous farm and trail roads located throughout the township.

There are several farm houses and buildings located in the south portion of section 3, and the northeast portion of section 10, and old farm houses in the south portion of section 14.

The soil is sandy clay in the central farm portion and rocky clay in the mountainous portion. The elevation varies from 4,980 ft. in the southwest corner around the reservoir, to 6,800 ft. above sea level in section 1.

There is a spring located in the southwest portion of section 14. No other water was noted, with the exception of Sevier Bridge Reservoir, and wells around the ranches located in sections 3 and 10.

The average of several magnetic declination readings was found to be 15°15' East.

3/2

	CHAINS		

☆ U.S. Government Printing Office: 1974-781-742/382 Region 8

Form 9180-8
(March 1969)

UNITED STATES
DEPARTMENT OF THE INTERIOR
BUREAU OF LAND MANAGEMENT

FIELD ASSISTANTS

NAMES	CAPACITY
Craig P. Sylvester	Supvy. Cadastral Surveyor
Jerry L. Thomas	Supvy. Cadastral Surveyor
Milton Ross Workman	Supvy. Cadastral Surveyor
Gail E. Reynolds	Surveying Technician
Ferrel D. Reynolds	Surveying Technician
Ronald Collings	Surveying Aid
Robert Nutter	Surveying Aid
Steve Brown	Surveying Aid

314

CERTIFICATE OF SURVEY

(I) (~~We~~), Glen B. Hatch , HEREBY

CERTIFY upon honor that, in pursuance of special instructions bearing date of the 10th day

of April , 19 73 , (I) (~~We~~) have dependently resurveyed a portion of the South Boundary (Third Standard Parallel South), Township 15 South, Range 1 East, a portion of the East Boundary (Salt Lake Meridian) and a portion of the South Boundary (Third Standard Parallel South), Township 15 South, Range 1 West, the East Boundary of Township 16 South, Range 2 West, a portion of the East Boundary of Township 17 South, Range 2 West and the South Boundary (Third Standard Parallel South) of Township 15 South, Range 1½ West, a portion of the East Boundary, (Salt Lake Meridian) the South Boundary and a portion of the subdivision of Township 16 South, Range 1 West, Salt Lake Meridian, Utah.

of the Salt Lake Meridian, in the State of Utah , which are represented in the foregoing field notes as having been executed by (me), (~~us~~) and under (my) (~~our~~) direction; and that said survey has been made in strict conformity with said special instructions, the Manual of Instructions for the Survey of the Public Lands of the United States, and in specific manner described in the foregoing field notes.

June 24, 1974 — Glen B Hatch
(Date) — (Cadastral Surveyor)
Supervisory

(Date) — (Cadastral Surveyor)

CERTIFICATE OF APPROVAL

BUREAU OF LAND MANAGEMENT
Washington, D.C.

The foregoing field notes of the dependent resurvey of a portion of the South Boundary (Third Standard Parallel South), Township 15 South, Range 1 East, a portion of the East Boundary (Salt Lake Meridian) and a portion of the South Boundary (Third Standard Parallel South), Township 15 South, Range 1 West, the East Boundary of Township 16 South, Range 2 West, a portion of the East Boundary of Township 17 South, Range 2 West and the South Boundary (Third Standard Parallel South) of Township 15 South, Range 1½ West, a portion of the East Boundary, (Salt Lake Meridian) the South Boundary and a portion of the subdivision of executed by Township 16 South, Range 1 West, Salt Lake Meridian, Utah.
Glen B. Hatch, Supervisory Cadastral Surveyor
having been critically examined and found correct, are hereby approved.

FEB 26 1979 — Bernard W. Fowler
(Date) — (Chief, Division of Cadastral Survey)

CERTIFICATE OF TRANSCRIPT

~~I CERTIFY That the foregoing transcript of the field notes of the above described surveys in~~

~~, is a true copy of the original field notes.~~

~~(Date) — (Chief, Division of Cadastral Survey)~~

316

Form 9180-6
(March 1977)

UNITED STATES
DEPARTMENT OF THE INTERIOR
BUREAU OF LAND MANAGEMENT
ORIGINAL

FIELD NOTES

OF THE

DEPENDENT RESURVEY

OF A PORTION OF THE THIRD STANDARD PARALLEL SOUTH

ALONG THE SOUTH BOUNDARY,

THE NORTH BOUNDARY

AND A PORTION OF THE SUBDIVISIONAL LINES

OF

TOWNSHIP 15 SOUTH, RANGE 8 EAST

897 N
948
949 E
969 S

Of the Salt Lake Meridian,

In the State of Utah.

EXECUTED BY

Daniel T. Mates, Cadastral Surveyor

Under the supervision of

Glen B. Hatch, Acting Chief, Branch of Cadastral Surveys

Under special instructions dated May 28, 19 76, approved May 28, 1976,

, which provided for the surveys included under U.S. Survey/Group Number 566, and assignment instructions dated June 28, 1976.

Survey commenced July 12, 19 76

Survey completed September 3, 19 76

INDEX DIAGRAM

Township 15 S., Range 8 E.,

11 48 6	9 48 47 5	8 46 46 4 45	7 45 44 3 43	6 36 35 2 34	4 27 26 1 25 24
7	8	9 42	42 10 41	33 11 33	23 12 25 21
18	17	16	40 15 40	32 14 31	20 13 22 18
19	20	21 38	39 22 37	30 23 30	17 24 19 15
30	29	28	37 27 36	29 26 28	15 25 17 13
31	32	33	34 4	27 35 3	12 36 14 1

GPO 840-243

Township 15 South, Range 8 East, Salt Lake Meridian, Utah

CHAINS

The following field notes describe the dependent resurvey of the north boundary, a portion of the Third Standard Parallel South on the south boundary, and a portion of the subdivisional lines of Township 15 South, Range 8 East, Salt Lake Meridian, Utah.

The south boundary (Third Standard Parallel South) was surveyed by A. D. Ferron in 1873. The east boundary was surveyed by A. D. Ferron in 1880. The north boundary, the west boundary, and the subdivisional lines were surveyed and the south and east boundaries were resurveyed by James C. Dick in 1900. A portion of the east boundary was resurveyed by Clarence S. Jarvis in 1910. The east boundary was resurveyed by J. C. Clark in 1940. A portion of the subdivisional lines and a portion of the south boundary was resurveyed by H. W. Miller and E. Bird in 1931 - 1938. A portion of the south boundary and a portion of the subdivisional lines were resurveyed by E. Bird and G. W. Johnson in 1947.

The resurvey was executed in accordance with the specifications set forth in the Manual of Surveying Instructions, 1973, and the Special Instructions for Group No. 566, Utah, dated May 28, 1976.

Preliminary to the resurvey the lines of the original survey were retraced and search was made for all corners and other calls of the record. Identified corners were remonumented in their original positions; lost corners were restored and monumented at proportionate positions based on the original record. The retracement data were thoroughly verified and only the true line field notes are given herein.

The directions of lines were determined by reference to true meridians established on line by hour angle observations on Polaris. The lines were carried forward by sustained angulation being supplemented by other numerous hour angle observations on Polaris. Distances were obtained using the electronic measuring device - Hewlett-Packard 3800A Distance Meter.

The geographic position for the southeast corner of the township is Latitude 39°28'11" N. and Longitude 110°57'55" W. as determined by ties to United States Geological Survey triangulation station "Tipple" located in section 22.

The mean magnetic declination is 14°45' E.

Dependent Resurvey of a portion of the Third Standard Parallel South, on the South Boundary of Township 15 South, Range 8 East, Salt Lake Meridian, Utah

(Restoring the survey executed by A. D. Ferron in 1873 and the resurvey executed by James C. Dick in 1900)

Beginning at the stan. cor. of Tps. 15 and 16 S., Rs. 8 and 9 E., monumented with an iron post, 3 ins. diam.,

CHAINS	
	projecting 18 ins. above ground and in a mound of stone, 4 ft. base, to top, with brass cap mkd. T 15 S R 8 E R 9 E S 36 | S 31 S 1 | S 6 T 16 S 1940
	from which the bearing trees A fallen pine, 16 ins. diam., bears N. 62°45' E., 39 lks. dist., markings not legible. A pine, 8 ins. diam., bears S. 16°35' E., 41 lks. dist., mkd. T16S R9E S6 SC BT. A pine, 11 ins. diam., bears N. 38°08' W., 34 lks. dist., mkd. T15S R8E S36 SC BT.
	S. 89°49' W., on the S. bdy. of sec. 36.
	Asc. gradually through dense juniper and pinon on N edge of railed area.
32.50	Dirt road, bears NW and SE.
36.83	The ¼ sec. cor. of sec. 1, T. 16 S., R. 8 E. only, described in the notes of T. 16 S., R. 8 E., resurveyed concurrently with this Tp.
40.19	The stan. ¼ sec. cor. of sec. 36, monumented with a weathered sandstone, 12 x 7 x 7 ins., with no visible mks. and with a mound of stone to N, harmoniously related to existing original cors. and is accepted as the best available evidence of the original cor. position.
	At the corner point
	Set an iron post, 28 ins. long, 2½ ins. diam., 18 ins. in the ground to bedrock, in a collar of stone, with brass cap mkd. S C T 15 S R 8 E ¼ S 36 1976
	N. 89°50' W., beginning new measurement.
	Asc. gradually over gently rolling land.
5.80	Wash, drains SE.
8.80	Improved dirt road, bears NW and SE.
36.57	The closing cor. of secs. 1 and 2, T. 16 S., R. 8 E., described in the notes of T. 16 S., R. 8 E., resurveyed concurrently with this Tp.

CHAINS	
38.86	The stan. sec. cor. of secs. 35 and 36, monumented with a sandstone, 16 x 10 x 6 ins., firmly set 8 ins. in the ground, mkd. 5 notches on W and 1 notch on E edges, with a mound of stone N of corner. At the corner point Set an iron post, 28 ins. long, 2½ ins. diam., 18 ins. in the ground to bedrock, in a collar of stone with a steel fence post alongside, with brass cap mkd. S C T 15 S R 8 E S 35 | S 36 1976 Rebuild mound of stone, 3 ft. base, 1½ ft. high, N of cor. Deposit the mkd. stone alongside the iron post.
	N. 89°46' W., on the S. bdy. of sec. 35. Asc. gradually through heavy juniper and pinon growth.
37.49	The ¼ sec. cor. of sec. 2, T. 16 S., R. 8 E. only, described in the field notes of T. 16 S., R. 8 E., resurveyed concurrently with this Tp.
40.87	The stan. ¼ cor. of sec. 35, monumented with a weathered sandstone, 14 x 10 x 6 ins., with no visible marks, with a mound of stone to the N, harmoniously related to existing original cors. and is accepted as the best available evidence of the original cor. position. At the corner point Set an iron post, 28 ins. long, 2½ ins. diam., 10 ins. in the ground to bedrock, in a mound of stone, 3 ft. base, to top of brass cap, mkd. S C T 15 S R 8 E ¼ S 35 1976 Deposit the unmkd. stone alongside the iron post.
	S. 89°49' W., beginning new measurement. Asc. gradually through dense juniper and pinon growth.
6.00	Desc. steep SW slope.
19.00	Powerline, bears N. 26° W. and S. 26° E.
22.00	End descent; Utah Railroad, course NW and SE; asc. over mountainous land through juniper and pinon growth.
36.15	Spur, slopes SE; desc. slightly.

CHAINS	
36.40	The closing cor. of secs. 2 and 3, T. 16 S., R. 8 E., described in the field notes of T. 16 S., R. 8 E., resurveyed concurrently with this Tp.
39.65	The stan. sec. cor. of secs. 34 and 35, monumented with a sandstone, 16 x 12 x 8 ins., firmly set 6 ins. in the ground, in a mound of stone with orange paint on the rock, with 4 notches visible on the W edge. At the corner point Set an iron post, 28 ins. long, 2½ ins. diam., 18 ins. in the ground to bedrock, in a mound of stone, 3½ ft. base, to top of brass cap, mkd. S C T 15 S R 8 E S 34 | S 35 1976 Deposit the mkd. stone alongside the iron post.
	N. 89°59' W., on the S. bdy. of sec. 34. Asc. over mountainous land through juniper and pinon.
15.00	Begin steep ascent over E slope.
36.46	The ¼ sec. cor. of sec. 3, T. 16 S., R. 8 E. only, described in the field notes of T. 16 S., R. 8 E., resurveyed concurrently with this Tp.
36.80	Top of spur, slopes NE; desc. over rocky NW slope.
39.51	The stan. ¼ sec. cor. of sec. 34, monumented with an iron post, 1 in. diam., protruding 15 ins. above ground, in a mound of stone, 3½ ft. base to top, with brass cap mkd. as described in the official record from which the original bearing tree A spruce, 12 ins. diam., bears N. 75° W., 2.49 chs. dist., mkd. SC ¼ S34 BT. Cor. is located at base of sandstone ledge, bears NE and SW.
	Dependent Resurvey of the South Boundary, T. 14 S., R. 8 E., Salt Lake Meridian, Utah
	(Restoring the survey executed by James C. Dick, in 1900)
	From the cor. of Tps. 14 and 15 S., Rs. 8 and 9 E., monumented by J. C. Clark in 1940 with an iron post, 3 ins. diam., protruding 6 ins. above ground, with a mound of stone N of cor., and with brass cap mkd.

Dependent Resurvey of the South Boundary,
T. 14 S., R. 8 E., Salt Lake Meridian, Utah

CHAINS	
	T 14 S R 8 E R 9 E S 36 | S 31 S 1 | S 6 T 15 S 1940
	S. 89°56' W., on the S. bdy. of sec. 36, T. 14 S., R. 8 E.
	Asc. slightly over clay spur.
2.00	Clay spur, slopes W; desc. over S slope.
17.00	Spur, slopes SW; desc. steep W slope.
37.00	Wash, drains N; asc. slightly.
39.00	Trail road, bears NE and S.
40.02	The original ¼ sec. cor. of secs. 1 and 36, monumented with a sandstone, 16 x 10 x 6 ins., firmly set 10 ins. in the ground, plainly mkd. ¼ on N face, and with a mound of stone N of cor. This cor. will now function for sec. 36 only.
	At the corner point
	Set an iron post, 28 ins. long, 2½ ins. diam., 24 ins. in the ground, with brass cap mkd.
	T 14 S R 8 E ¼ S 36 T 15 S R 8 E 1976
	Rebuild mound of stone, 2½ ft. base, 1½ ft. high, N of cor.
	Deposit the mkd. stone alongside the iron post.
	S. 89°58' W., beginning new measurement.
	Asc. slightly over E slope.
1.49	Point for the ¼ sec. cor. of sec. 1, T. 15 S., R. 8 E. only, at proportionate dist., hereinafter described.
6.50	Utah Railroad, bears N and S; asc. steep E slope through scattering juniper and pinon.
15.40	Top of spur, slopes NE; desc. over NW slope.
39.00	Wash, drains N.
39.63	The original sec. cor. of secs. 1, 2, 35, and 36, now functioning as the cor. of secs. 35 and 36 only, monumented with a crumbled sandstone, 16 x 10 x 6 ins., loosely set 4 ins. in the ground, in a mound of stone, dimly mkd. 1 notch on E and 5 notches on W edges.
	At the corner point

CHAINS	
	Set an iron post, 28 ins. long, 2½ ins. diam., 16 ins. in the ground to bedrock, in a collar of stone, with brass cap mkd. T 14 S R 8 E S 35 | S 36 S 1 T 15 S R 8 E 1976 Deposit the mkd. stone alongside the iron post.
	S. 89°18' W., on the S. bdy. of sec. 35.
1.69	The closing cor. of secs. 1 and 2, T. 15 S., R. 8 E., hereinafter described; along gentle N slope.
7.00	Ravine, drains NE; asc. over broken land through juniper and pinon.
40.23	The original ¼ sec. cor. of secs. 2 and 35, monumented with a broken sandstone, 16 x 12 x 3 ins., loosely set 3 ins. in the ground, in a mound of stone, dimly mkd. ¼ on N face. This cor. now functions as the ¼ sec. cor. of sec. 35 only. At the corner point Set an iron post, 28 ins. long, 2½ ins. diam., 8 ins. in the ground to bedrock, in a mound of stone, 4 ft. base, to top of brass cap, mkd. T 14 S R 8 E ¼ S 35 T 15 S R 8 E 1976 from which A pinon, 11 ins. diam., bears S. 58½° E., 25 lks. dist., mkd. ¼ S2 BT. A pinon, 14 ins. diam., bears N. 48° W., 25 lks. dist., mkd. ¼ S35 BT. Deposit the mkd. stone alongside the iron post.
	N. 89°31' W., beginning new measurement. Desc. slightly.
1.56	The ¼ sec. cor. of sec. 2, T. 15 S., R. 8 E. only, at proportionate dist., hereinafter described; over rolling land through juniper and pinon growth.

CHAINS	
39.99	The original sec. cor. of secs. 2, 3, 34 and 35, now functioning as an angle point, monumented with a crumbled sandstone, 14 x 10 x 4 ins., firmly set 10 ins. in the ground and in a mound of stone. At the corner point Set an iron post, 28 ins. long, 2½ ins. diam., 20 ins. in the ground, in a collar of stone, with brass cap mkd. T 14 S R 8 E A P S 35 S 2 1976 from which A cedar, 16 ins. diam., bears S. 58° E., 16 lks. dist., mkd. T15S R8E S2 BT. A cedar, 8 ins. diam., bears S. 44° W., 70 lks. dist., mkd. T15S R8E S3 BT. A cedar, 24 ins. diam., bears N. 71° W., 90 lks. dist., mkd. T14S R8E S34 BT. Deposit the unmkd. stone in collar of stone.
	S. 89°54' W., continuing on the S. bdy. of sec. 35.
1.67	The closing cor. of secs. 2 and 3, T. 15 S., R. 8 E., at proportionate dist., hereinafter described.
1.86	The closing cor. of secs. 34 and 35, monumented with an iron post, 2 ins. diam., protruding 18 ins. above ground, in a mound of stone, 3 ft. base to top, with brass cap mkd. T 14 S R 8 E S 34 | S 35 cc cc S 3 | S 2 T 15 S R 8 E 1910 from which A pinon, 10 ins. diam., bears N. 32° E., 18 lks. dist., mkd. CC T14S R8E S35 BT. A cedar, 12 ins. diam., bears West, 37 lks. dist., mkd. CC T15S R8E S3 BT. Thence along the S. bdy. of sec. 34 on continuous measurement; desc. over broken W slope.
6.50	Ravine, drains NE; over rolling and broken land.
15.00	Road, bears NW and SE; over rolling land.

CHAINS	
39.95	The original ¼ sec. cor. of secs. 3 and 34, monumented with a mound of stone, no visible marks. This cor. now functions as an angle point. At the corner point Set an iron post, 28 ins. long, 2½ ins. diam., 18 ins. in the ground to bedrock, in a collar of stone, with brass cap mkd. T 14 S R 8 E AP S 34 S 3 T 15 S R 8 E 1976 from which the original bearing trees A pine, 14 ins. diam., bears S. 43° E., 29 lks. dist., mkd. ¼ S3 BT. (Record, S. 49° E., 24 lks. dist.) A pine, 14 ins. diam., bears N. 71° W., 28 lks. dist., mkd. ¼ S34 BT. (Record, N. 82¼° W., 23 lks. dist.)
	S. 89°55' W., beginning new measurement.
1.54	The ¼ sec. cor. of sec. 3 only, at proportionate dist., hereinafter described; asc. over steep clay slides.
39.95	Point for the original cor. of secs. 3, 4, 33 and 34, now functioning as an angle point, at proportionate dist., falls on steep slope and is unsafe to monument.
	S. 89°55' W., continuing on the S. bdy. of sec. 34.
0.10	Point selected for the witness cor. to the angle point of secs. 3 and 34. Set an iron post, 28 ins. long, 2½ ins. diam., 24 ins. in the ground, with brass cap mkd. T 14 S R 8 E AP S 34 → W S 3 C T 15 S R 8 E 1976
	Asc. along clay N slope.
1.40	Point for the closing cor. of secs. 3 and 4, at proportionate dist., hereinafter described.
3.00	Top of clay spur, slopes NW; desc. over W slope.
4.12	The closing cor. of secs. 33 and 34, bears North 0.06 chs. dist., monumented with an iron post, 2 ins. diam., pro-

CHAINS	
	truding 12 ins. above ground, with brass cap mkd. T 14 S S 33 | S 34 S 4 | S 3 R 8 E | T 15 S 1910
	Thence along the S. bdy. of sec. 33 on continuous measurement; desc. over steep broken land, through juniper and pinon.
32.00	Bottom of canyon, drains NE; asc. broken SE slope.
39.95	Point for the original ¼ sec. cor. of secs. 4 and 33, at proportionate dist., falls on the side of a sandstone boulder and cannot be monumented. This point now functions as an angle point.
40.10	Point selected for the witness cor. to the angle point. Set an iron post, 28 ins. long, 2½ ins. diam., 14 ins. in the ground to bedrock, in a mound of stone, 3½ ft. base to top, with brass cap mkd. T 14 S R 8 E AP S 33 → W S 4 C T 15 S R 8 E 1976
41.31	Point for the ¼ sec. cor. of sec. 4, T. 15 S., R. 8 E. only, at proportionate dist., hereinafter described.
66.00	Ridge, bears NE and SW; desc. steep NW slope.
78.00	Draw, drains N; asc. slightly.
79.90	Point for the original cor. of secs. 4, 5, 32, and 33, at proportionate dist.; now functioning as an angle point, falls on slide area and is unsafe to monument.
	S. 89°55' W., continuing along the S. bdy. of sec. 33.
0.43	Point selected for the witness cor. to the angle point of secs. 4 and 33. Set an iron post, 28 ins. long, 2½ ins. diam., 6 ins. in the ground to bedrock, in a mound of stone, 3½ ft. base to top, with brass cap mkd. T 14 S R 8 E AP S 33 → WC S 4 T 15 S R 8 E 1976

328

Dependent Resurvey of the South Boundary,
T. 14 S., R. 8 E., Salt Lake Meridian, Utah

CHAINS	
1.32	Point for the closing cor. of secs. 4 and 5, T. 15 S., R. 8 E., at proportionate dist., hereinafter described; asc. steep NE slope.
8.30	Top of spur, slopes N; desc. slightly.
8.88	Intersect the closing cor. of secs. 32 and 33, monumented with an iron post, 2 ins. diam. protruding 12 ins. above ground, with brass cap mkd. T 14 S R 8 E S 32 | S 33 CC | S 5 | S 4 T 15 S 1910 Thence along the S. bdy. of sec. 32, on continuous measurement; desc. over broken W slope.
38.00	Mud Water Canyon, drains N; asc. slightly.
39.95	The original ¼ sec. cor. of secs. 5 and 32, monumented with a sandstone, 14 x 12 x 12 ins., firmly set 8 ins. in the ground, plainly mkd. ¼ on the N face. This cor. now functions as an angle point. At the corner point Set an iron post, 28 ins. long, 2½ ins. diam., 24 ins. in the ground, in a collar of stone, with brass cap mkd. T 14 S R 8 E AP S 32 S 5 T 15 S R 8 E 1976 Deposit the mkd. stone alongside the iron post. S. 89°59' W., beginning new measurement.
1.20	Dirt road in bottom of canyon, bears N and S, canyon drains NE.
1.54	Point for the ¼ sec. cor. of sec. 5, T. 15 S., R. 8 E. only, at proportionate dist., hereinafter described; asc. over steep, broken E slope.
30.90	Top of ridge, bears N and S; desc. steep W slope.
40.35	Point for the original cor. of secs. 5, 6, 31 and 32, at proportionate dist., now functioning as an angle point. Set an iron post, 28 ins. long, 2½ ins. diam., 10 ins. in the ground to bedrock, in a mound of stone, 3½ ft. base, to top of brass cap, mkd.

Dependent Resurvey of the South Boundary,
T. 14 S., R. 8 E., Salt Lake Meridian, Utah

CHAINS	
	T 14 S R 8 E AP S 32 S 5 T 15 S R 8 E 1976
	S. 89°59' W., continuing along the S. bdy. of sec. 32.
1.36	Intersect the closing cor. of secs. 5 and 6, hereinafter described; desc. over steep W slope.
8.52	The closing cor. of secs. 31 and 32, bears North, 0.03 chs. dist., monumented with an iron post, 2 ins. diam., protruding 15 ins. above ground, with brass cap mkd. T 14 S R 8 E S 31 | S 32 C C | S 6 | S 5 T 15 S 1910
	Thence along the S. bdy. of sec. 31.
22.00	Draw, drains NE; asc. steep E slope over ledges.
40.35	Point for the original ¼ sec. cor. of secs. 6 and 31, at proportionate dist.; this cor. now functions as an angle point. Set an iron post, 28 ins. long, 2½ ins. diam., 8 ins. in the ground to bedrock, in a mound of stone, 4½ ft. base, to top of brass cap, mkd. T 14 S R 8 E AP S 31 S 6 T 15 S R 8 E 1976
41.65	Point for the ¼ sec. cor. of sec. 6 only, at proportionate dist.; hereinafter described; asc. slightly.
42.00	Top of ridge, bears N and S; desc. steep W slope.
72.00	Bottom of Seeley Canyon, drains N; asc. through dense pine and aspen.
80.61	The cor. of Tps. 15 S., Rs. 7 and 8 E., monumented with an iron post, 3 ins. diam., protruding 3 ins. above ground, with brass cap mkd.

Dependent Resurvey of the South Boundary,
T. 14 S., R. 8 E., Salt Lake Meridian, Utah

CHAINS

T 14 S R 8 E

S 31

S 1 | S 6

R 7 E | R 8 E

T 15 S
1926

From this point, the closing cor. of Tps. 14 S., Rs. 7 and 8 E., bears S. 89°34' W., 8.83 chs. dist., monumented with an iron post, 3 ins. diam., protruding 12 ins. above ground, with brass cap mkd.

T 14 S

R 7 E | R 8 E

S 36 | S 31

CC |

S 1 | S 6

R 7 E R 8 E

T 15 S
1910

Dependent Resurvey of a portion of the Subdivisional Lines, T. 15 S., R. 8 E., Salt Lake Meridian, Utah

(Restoring the 1900 survey by James C. Dick)

From the ¼ sec. cor. of secs. 35 and 36, monumented with a sandstone, 19 x 15 x 6 ins., (Record, 16 x 12 x 8 ins.) firmly set 10 ins. in the ground, plainly mkd. ¼ on W face.

At the corner point

Set an iron post, 28 ins. long, 2½ ins. diam., 14 ins. in the ground to bedrock, in a mound of stone, 3½ ft. base, to top of brass cap, mkd.

T 15 S R 8 E

¼

S 35 | S 36

1976

from which the only remaining original bearing tree

A pinon, 12 ins. diam., lies dead on the ground, bears S. 41° W., 36 lks. dist., mkd. ¼ S35 BT.

Deposit the mkd. stone alongside the iron post.

N. 0°13' W., bet. secs. 35 and 36.

Desc. over N slope.

3.00 Washboard Wash, drains E; asc. through juniper and pinon.

Dependent Resurvey of a portion of the Subdivisional Lines, T. 15 S., R. 8 E., Salt Lake Meridian, Utah

CHAINS	
38.98	State Highway No. 122, bears E and W.
39.69	Point for the cor. of secs. 25, 26, 35 and 36, at proportionate dist.; there is no remaining evidence of the original corner. Set an iron post, 28 ins. long, 2½ ins. diam., 10 ins. in the ground to bedrock, in a mound of stone, 4 ft. base, to top of brass cap, mkd. T 15 S R 8 E S 26 | S 25 S 35 | S 36 1976 from which A pinon, 8 ins. diam., bears S. 82°02' E., 33 lks. dist., mkd. BT. A pinon, 7 ins. diam., bears N. 58°24' W., 31 lks. dist., mkd. BT.
	S. 89°32' E., bet. secs. 25 and 36. Along the N edge of State Highway No. 122.
39.88	Point for the ¼ sec. cor. of secs. 25 and 36, at proportionate dist.; there is no remaining evidence of the original corner. Set an iron post, 28 ins. long, 2½ ins. diam., 10 ins. in the ground to bedrock, in a mound of stone, 4 ft. base, to top of brass cap, mkd. T 15 S R 8 E ¼ S 25 / S 36 1976 from which A pinon, 14 ins. diam., bears N. 52°30' E., 31.5 lks. dist., mkd. BT. A pinon, 10 ins. diam., bears S. 8°11' W., 107 lks. dist., mkd. BT. Cor. is located 46 lks. N of State Highway No. 122 and 10.3 lks. N of telephone line parallel to road.
79.98	Intersect the Second Guide Meridian East on the W. bdy. of Sec. 31, T. 15 S., R. 9 E. Point for the closing cor. of secs. 25 and 36, at proportionate dist.; there is no remaining evidence of the original cor., falls on edge of road.

332

Dependent Resurvey of a portion of the Subdivisional Lines, T. 15 S., R. 8 E., Salt Lake Meridian, Utah

CHAINS

Set spike, 8 ins. long at true point.

from which

An iron post, 28 ins. long, 2½ ins. diam., set 24 ins. in the ground, for a reference monument, bears S. 12°34' W., 58.3 lks. dist., with brass cap mkd. RM T15S R8E S36 38.47FT 1976 and an arrow pointing to the cor.

An iron post, 28 ins. long, 2½ ins. diam., set 24 ins. in the ground, for a reference monument, bears N. 29°18' W., 22.3 lks. dist., with brass cap mkd. RM T15S R8E S25 14.70FT 1976 and an arrow pointing to the cor.

From this point, the cor. of secs. 30 and 31, T. 15 S., R. 9 E., bears N. 0°15' E., 0.66 chs. dist., monumented with an iron post, 2 ins. diam., protruding 20 ins. above ground, in a mound of stone, 4 ft. base, with brass cap mkd.

T 15 S
R 8 E R 9 E
S 25 | S 30
| S 31

1940

From the same point the ¼ sec. cor. of sec. 31 only, T. 15 S., R. 9 E., bears S. 0°15' W., 39.51 chs. dist., monumented with an iron post, 1 in. diam., protruding 10 ins. above ground, with brass cap mkd.

| ¼ S 31
|
1940

The point for the ¼ sec. cor. of sec. 36 only, T. 15 S., R. 8 E., is at midpoint latitudinally and on the E. bdy. of sec. 36 longitudinally.

At the corner point

Set an iron post, 28 ins. long, 2½ ins. diam., 10 ins. in the ground to bedrock, in a mound of stone, 4 ft. base, to top of brass cap, mkd.

T 15 S
R 8 E | R 9 E
¼ S 36 |

1976

From this point, the ¼ sec. cor. of sec. 31 only, T. 15 S., R. 9 E., bears N. 0°21' E., 0.39 chs. dist., heretofore described.

From the same point, the Tp. cor. of Tps. 15 and 16 S., Rs. 8 and 9 E., bears S. 0°21' W., 39.91 chs. dist., heretofore described.

Dependent Resurvey of a portion of the Subdivisional Lines, T. 15 S., R. 8 E., Salt Lake Meridian, Utah

CHAINS	
	From the cor. of secs. 25, 26, 35, and 36.
	N. 0°13' W., bet. secs. 25 and 26.
	Over rolling land through dense juniper and pinon.
19.00	Road, bears N and SW; thence along road.
39.69	Point for the ¼ sec. cor. of secs. 25 and 26, at proportionate dist.; there is no remaining evidence of the original cor.
	Set an iron post, 28 ins. long, 2½ ins. diam., 24 ins. in the ground, with brass cap mkd.
	T 15 S R 8 E ¼ S 26 | S 25 1976
	from which
	A pinon, 11 ins. diam., bears S. 64°16' E., 48 lks. dist., mkd. BT.
	A pinon, 8 ins. diam., bears N. 45°19' W., 65 lks. dist., mkd. BT.
	Raise a mound of stone, 3 ft. base, 2 ft. high, W of cor.
	Cor. is located 30 lks. W of trail road, bears N and S irregularly.
65.00	Old railroad bed, bears NE and SW.
72.00	Miller Creek, drains NE.
79.38	The cor. of secs. 23, 24, 25 and 26, monumented with a mound of stone at the cor. of an old fence, bears N and W and is harmoniously related to existing original cors. and is accepted as the best available evidence of the original cor. position.
	At the corner point
	Set an iron post, 28 ins. long, 2½ ins. diam., 24 ins. in the ground, in a collar of stone, with brass cap mkd.
	T 15 S R 8 E S 23 | S 24 S 26 | S 25 1976
	N. 89°50' E., bet. secs. 24 and 25.
	Desc. slightly over broken land.
12.00	Miller Creek, drains NE.
30.00	Old railroad bed, bears NE and SW.

CHAINS	
40.22	The ¼ sec. cor. of secs. 24 and 25, monumented with a sandstone, 18 x 9 x 6 ins., firmly set 10 ins. in the ground, plainly mkd. ¼ on the N face. At the corner point Set an iron post, 28 ins. long, 2½ ins. diam., 24 ins. in the ground, in a collar of stone, with brass cap mkd. T 15 S R 8 E ¼ S 24 / S 25 1976 Deposit the mkd. stone alongside the iron post.
	N. 89°56' E., beginning new measurement.
9.00	Edge of bluff; desc. slightly.
10.00	Old railroad bed, bears NW and SE.
19.00	Miller Creek, drains SE; asc. slightly over broken land.
40.17	The original closing cor. of secs. 24 and 25, monumented with a sandstone, 16 x 9 x 4 ins., firmly set 8 ins. in the ground, plainly mkd. CC on the W face, with 4 grooves on the N and 2 on S faces. Add the marks "AM" on the E face.
40.22	Intersect the Second Guide Meridian East, on the W. bdy. of sec. 30, T. 15 S., R. 9 E. Point for the closing cor. of secs. 24 and 25. Set an iron post, 28 ins. long, 2½ ins. diam., 10 ins. in the ground to bedrock, in a mound of stone, 3½ ft. base, to top of brass cap, mkd. T 15 S R 8 E | R 9 E C S 24 / C S 25 | S 30 1976 From this point, the cor. of secs. 19 and 30, T. 15 S., R. 9 E., bears N. 0°19' E., 1.22 chs. dist., monumented with an iron post, 2 ins. diam., protruding 10 ins. above ground, with brass cap mkd. T 15 S | T 15 S R 8 E | S 19 / S 30 S 24 | R 9 E 1940 From the same point, the ¼ sec. cor. of sec. 30, T. 15 S., R. 9 E., bears S. 0°19' W., 39.15 chs. dist., monumented

CHAINS	
	with an iron post, 1 in. diam., protruding 12 ins. above ground, with brass cap mkd. ¼ S 30 1940
	The point for the ¼ sec. cor. of sec. 25 only, T. 15 S., R. 8 E., is latitudinally at midpoint and longitudinally on the E. bdy. of sec. 25. At the corner point Set an iron post, 28 ins. long, 2½ ins. diam., 6 ins. in the ground to bedrock, in a mound of stone, 4 ft. base, to top of brass cap, mkd. T 15 S R 8 E R 9 E ¼ S 25 1976 From this point, the ¼ sec. cor. of sec. 30, T. 15 S., R. 9 E., bears N. 0°04' W., 0.94 chs. dist., heretofore described. From the same point, the cor. of secs. 30 and 31, T. 15 S., R. 9 E., bears S. 0°04' E., 39.44 chs. dist., heretofore described.
	From the cor. of secs. 23, 24, 25, and 26. N. 0°05' E., bet. secs. 23 and 24. Desc. slightly.
5.00	Draw, drains E; asc. S slope.
39.96	The ¼ sec. cor. of secs. 23 and 24, monumented with a sandstone, 16 x 12 x 10 ins., firmly set 8 ins. in the ground, plainly mkd. ¼ on W face. At the corner point Set an iron post, 28 ins. long, 2½ ins. diam., 24 ins. in the ground, with brass cap mkd. T 15 S R 8 E ¼ S 23 S 24 1976 from which A pinon, 7 ins. diam., bears S. 69° E., 31 lks. dist., mkd. ¼ S BT. (Record, S. 20°46' E., 12 lks. dist., mkd. ¼ S24 BT.) Raise a mound of stone, 3 ft. base, 2 ft. high, W of cor.

CHAINS	
	Deposit the mkd. stone alongside the iron post.
	N. 0°09' E., beginning new measurement.
8.00	Edge of bench, bears NW and SE; desc. broken SE slope.
39.83	The cor. of secs. 13, 14, 23, and 24, monumented with a sandstone, 12 x 10 x 3 ins., firmly set 6 ins. in the ground, plainly mkd. 3 notches on S and 1 on the E edges. At the corner point Set an iron post, 28 ins. long, 2½ ins. diam., 24 ins. in the ground, in a collar of stone, with brass cap mkd. T 15 S R 8 E S 14 | S 13 S 23 | S 24 1976 Deposit the mkd. stone and steel fence post, 6 ft. long, alongside the iron post.
	S. 89°56' E., bet. secs. 13 and 24. Over broken land.
28.40	Spur, slopes N; desc. over clay ledges on NE slope.
40.45	The ¼ sec. cor. of secs. 13 and 24, monumented with a sandstone, 18 x 12 x 4 ins., firmly set 6 ins. in the ground, plainly mkd. ¼ JC DICK USS on the N face, and with a mound of stone W of cor. At the corner point Set an iron post, 28 ins. long, 2½ ins. diam., 12 ins. in the ground to bedrock, in a mound of stone, 4 ft. base, to top of brass cap, mkd. T 15 S R 8 E ¼ S 13 / S 24 1976 from which the original bearing tree A pinon, 14 ins. diam., lies dead and fallen to the SW with dim, illegible scribe marks remaining. Deposit the mkd. stone alongside the iron post.
	N. 89°56' E., beginning new measurement. Desc. over clay ridges.

CHAINS	
25.00	Desc. over steep clay ledges.
40.38	Intersect the Second Guide Meridian East, at the closing cor. of secs. 13 and 24, on the W. bdy., of sec. 19, T. 15 S., R. 9 E., monumented with a scattered mound of stone, harmoniously related to existing original cors. and is accepted as the best available evidence of the original cor. position.

At the corner point

Set an iron post, 28 ins. long, 2½ ins. diam., 24 ins. in the ground, with brass cap mkd.

```
          T 15 S
R 8 E     |     R 9 E
          |
C   S 13  |
C   S 24  | S 19
```

1976

Raise a mound of stone, 3 ft. base, 1½ ft. high, W of cor.

From this point, the cor. of secs. 18 and 19, T. 15 S., R. 9 E., bears N. 0°16' E., 2.18 chs. dist., monumented with an iron post, 2 ins. diam., protruding 8 ins. above ground, with brass cap mkd.

```
T 15 S   T 15 S
         |
         | S 18
S 13     | S 19
R 8 E    | R 9 E
```

1940

From the same point, the ¼ sec. cor. of sec. 19 only, T. 15 S., R. 9 E., bears S. 0°16' W., 38.07 chs. dist., monumented with an iron post, 1 in. diam., protruding 12 ins. above ground, and in a collar of stone, with brass cap mkd.

```
|
| ¼ S 19
|
```

1940

The point for the ¼ sec. cor. of sec. 24 only, T. 15 S., R. 8 E., is latitudinally at midpoint and longitudinally on the E. bdy. of sec. 24.

At the corner point

Set an iron post, 28 ins. long, 2½ ins. diam., 20 ins. in the ground, in a collar of stone, with brass cap mkd.

Dependent Resurvey of a portion of the Subdivisional Lines, T. 15 S., R. 8 E., Salt Lake Meridian, Utah

CHAINS	
	T 15 S R 8 E | R 9 E ¼ S 24 | 1976
	From this point, the ¼ sec. cor. of sec. 19 only, T. 15 S., R. 9 E., bears N. 0°32' E., 1.73 chs. dist., heretofore described.
	From the same point, the cor. of secs. 19 and 30, T. 15 S., R. 9 E., bears S. 0°32' W., 38.59 chs. dist., heretofore described.
	From the cor. of secs. 13, 14, 23, and 24.
	N. 0°18' W., bet. secs. 13 and 14.
	Over nearly level land.
14.00	Desc. over ledges on NE slope.
33.00	Draw, drains NE; asc. over broken land.
39.93	The ¼ sec. cor. of secs. 13 and 14, monumented with a sandstone, 15 x 15 x 6 ins., firmly set 8 ins. in the ground, dimly mkd. ¼ on W face.
	At the corner point
	Set an iron post, 28 ins. long, 2½ ins. diam., 20 ins. in the ground, in a collar of stone, with brass cap mkd.
	T 15 S R 8 E ¼ S 14 | S 13 1976
	from which
	A pinon, 10 ins. diam., bears S. 73° W., 26 lks. dist., mkd. ¼ S14 BT. (Record, 32 lks. dist.)
	Deposit the mkd. stone alongside the iron post.
	Cor. is located on steep N slope of canyon, draining E.
	North, beginning new measurement.
	Desc. steep N slope.
5.00	Bottom of gulch, drains E; asc. broken S slope through juniper and pinon.
36.80	Center of State Highway No. 50, bears N. 66° W. and S. 66° E.

Dependent Resurvey of a portion of the Subdivisional Lines, T. 15 S., R. 8 E., Salt Lake Meridian, Utah

CHAINS	
40.06	The cor. of secs. 11, 12, 13 and 14, monumented with a sandstone, 20 x 14 x 8 ins., firmly set 12 ins. in the ground, plainly mkd. 4 notches on S and 1 notch on E edges. At the corner point Set an iron post, 28 ins. long, 2½ ins. diam., 24 ins. in the ground, with brass cap mkd. T 15 S R 8 E S 11 | S 12 S 14 | S 13 1976 Raise a mound of stone, 3 ft. base, 2 ft. high, W of cor. Deposit the mkd. stone and set steel fence post, 6 ft. long, alongside the iron post.
	N. 89°57' E., bet. secs. 12 and 13. Desc. slightly through juniper and pinon.
14.80	Trail road, bears NW and SE.
27.00	Serviceberry Creek, drains SE; asc. slightly.
40.01	The ¼ sec. cor. of secs. 12 and 13, monumented with a sandstone, 18 x 8 x 3 ins., firmly set 8 ins. in the ground, plainly mkd. ¼ on the N face. At the corner point Set an iron post, 28 ins. long, 2½ ins. diam., 12 ins. in the ground to bedrock, in a mound of stone, 3½ ft. base, to top of brass cap, mkd. T 15 S R 8 E ¼ S 12 / S 13 1976 from which A cedar, 18 ins. diam., bears S. 61° E., 16 lks. dist., mkd. ¼ S13 BT. (Record, S. 26° E.) A pinon, 12 ins. diam., bears N. 26° W., 16 lks. dist., mkd. ¼ S12 BT. (Record, N. 61° W.) Deposit the mkd. stone and set a steel fence post alongside the iron post.
	N. 89°55' E., beginning new measurement. Asc. gradually.

CHAINS

41.51 Intersect the Second Guide Meridian East, at the closing cor. of secs. 12 and 13, on the W. bdy. of Sec. 18, T. 15 S., R. 9 E., monumented with a sandstone, 24 x 12 x 6 ins., firmly set 12 ins. in the ground, in a mound of stone, plainly mkd. CC on W face and 4 notches on S and 2 on N edges.

At the corner point

Set an iron post, 28 ins. long, 2½ ins. diam., 24 ins. in the ground, in a collar of stone, with brass cap mkd.

T 15 S
R 8 E | R 9 E
C S 12 | S 18
C S 13 |

1976

Deposit the mkd. stone alongside the iron post.

From this point, the cor. of secs. 7 and 18, T. 15 S., R. 9 E., bears N. 0°06' E., 2.09 chs. dist., monumented with an iron post, 2 ins. diam., protruding 10 ins. above ground, with brass cap mkd.

T 15 S T 15 S
S 7
R 8 E S 18
S 12 R 9 E

1940

From the same point, the ¼ sec. cor. of sec. 18 only, T. 15 S., R. 9 E., bears S. 0°06' W., 38.02 chs. dist., monumented with an iron post, 1 in. diam., protruding 12 ins. above ground, with brass cap mkd.

¼ S 18

1940

The point for the ¼ sec. cor. of sec. 13 only, T. 15 S., R. 8 E., is latitudinally at midpoint and longitudinally on the E. bdy. of sec. 13.

At the corner point

Set an iron post, 28 ins. long, 2½ ins. diam., 20 ins. in the ground, in a collar of stone, with brass cap mkd.

T 15 S
R 8 E | R 9 E
¼ S 13

1976

Cor. is located 1 ch. below rim of mesa, bears E and W.

Dependent Resurvey of a portion of the Subdivisional Lines, T. 15 S., R. 8 E., Salt Lake Meridian, Utah

CHAINS	
	From this point, the ¼ sec. cor. of sec. 18 only, T. 15 S., R. 9 E., bears N. 0°30' E., 2.00 chs. dist., heretofore described.
	From the same point, the cor. of secs. 18 and 19, T. 15 S., R. 9 E., bears S. 0°30' W., 37.84 chs. dist., heretofore described.
	From the cor. of secs. 11, 12, 13, and 14.
	N. 0°02' W., bet. secs. 11 and 12.
	Over rolling land through juniper and pinon.
12.00	Gulch, drains E.
17.00	Serviceberry Creek in gulch, drains SE.
38.90	Wash, drains SE.
40.07	The ¼ sec. cor. of secs. 11 and 12, monumented with a weathered sandstone, 14 x 12 x 3 ins., firmly set 6 ins. in the ground, with no visible marks, and with a mound of stone to W.
	At the corner point
	Set an iron post, 28 ins. long, 2½ ins. diam., 16 ins. in the ground to bedrock, in a collar of stone, with brass cap mkd.
	T 15 S R 8 E ¼ S 11 | S 12 1976
	Deposit the unmkd. stone alongside the iron post.
	N. 0°46' E., beginning new measurement.
15.00	Spur, slopes W.
29.20	Edge of butte, bears NW and NE.
39.62	The cor. of secs. 1, 2, 11 and 12, monumented with a sandstone, 20 x 11 x 9 ins., firmly set 15 ins. in the ground, plainly mkd. 5 notches on S and 1 notch on E edges, and with a mound of stone W of cor.
	At the corner point
	Set an iron post, 28 ins. long, 2½ ins. diam., 18 ins. in the ground to bedrock, in a mound of stone, 3 ft. base, to top of brass cap, mkd.
	T 15 S R 8 E S 2 | S 1 S 11 | S 12 1976

CHAINS	
	Deposit the mkd. stone alongside the iron post.
	S. 89°57' E., bet. secs. 1 and 12.
	Desc. along NE slope of bluff.
32.00	Trail road, bears NW and SE.
39.00	North Spring Canyon, drains SE.
39.78	Point for the ¼ sec. cor. of secs. 1 and 12, at proportionate dist.; there is no remaining evidence of the original cor. Set an iron post, 28 ins. long, 2½ ins. diam., 24 ins. in the ground, with brass cap mkd. T 15 S R 8 E ¼ S 1 / S 12 1976 Raise a mound of stone, 3 ft. base, 1½ ft. high, N of cor. Cor. is located 20 lks. W of trail road, curves NE and SE. Over broken land.
60.00	Spur, slopes S; desc. broken land.
81.18	Intersect the W. bdy. of sec. 7, T. 15 S., R. 9 E. Point for the closing cor. of secs. 1 and 12. Set an iron post, 28 ins. long, 2½ ins. diam., 20 ins. in the ground, in a collar of stone, with brass cap mkd. T 15 S R 8 E | R 9 E C S 1 / C S 12 | S 7 1976 From this point, the original closing cor. of secs. 1 and 12, bears S. 89°57' E., 0.10 chs. dist., monumented with a sandstone, 14 x 10 x 6 ins., firmly set 6 ins. in the ground, mkd. CC on the N, 5 grooves on S and 1 on N faces. Add the marks "AM" on E face. From the same point, the closing cor. of secs. 6 and 7, T. 15 S., R. 9 E., bears N. 0°07' E., 1.71 chs. dist., monumented with an iron post, 2 ins. diam., protruding 16 ins. above ground, in a mound of stone, with brass cap mkd. T 15 S | T 15 S S 1 / S 6 / S 7 CC R 8 E | R 9 E 1940

CHAINS

From the same point, the AP of secs. 7 and 12, bears S. 0°07' W., 37.11 chs. dist., monumented with an iron post, 1 in. diam., protruding 10 ins. above ground, with brass cap mkd.

AP
|
S 12 | S 7
|
1940

The point for the ¼ sec. cor. of sec. 12 only, T. 15 S., R. 8 E., is latitudinally at midpoint and longitudinally on the E. bdy. of sec. 12.

At the corner point

Set an iron post, 28 ins. long, 2½ ins. diam., 24 ins. in the ground, with brass cap mkd.

T 15 S
R 8 E | R 9 E
|
¼ S 12 |
|
1976

From this point, the ¼ sec. cor. of sec. 7 only, T. 15 S., R. 9 E., bears N. 0°07' E., 1.56 chs. dist., monumented with an iron post, 1 in. diam., protruding 8 ins. above ground, with brass cap mkd.

|
| ¼ S 7
|
1940

From the same point, the cor. of secs. 7 and 18, T. 15 S., R. 9 E., bears S. 0°07' W., 37.66 chs. dist., heretofore described.

The point for the ¼ sec. cor. of sec. 1 only, T. 15 S., R. 8 E., is at proportionate distance latitudinally and longitudinally on the E. bdy. of sec. 1.

At the corner point

Set an iron post, 28 ins. long, 2½ ins. diam., 16 ins. in the ground to bedrock, in a collar of stone, with brass cap mkd.

T 15 S
R 8 E | R 9 E
|
¼ S 1 |
|
1976

From this point, the ¼ sec. cor. of sec. 6 only, T. 15 S., R. 9 E., bears N. 0°23' E., 0.86 chs. dist., monumented with an iron post, protruding 14 ins. above ground, in a mound of stone, with brass cap mkd.

CHAINS	
	¼ S 6 1940 From the same point, the AP of secs. 1 and 6, bears S. 0°23' W., 37.29 chs. dist., monumented with an iron post, 1 in. diam., protruding 10 ins. above ground, with brass cap mkd. AP T 15 S R 8 E | R 9 E S 1 | S 6 1940
	From the cor. of secs. 1, 2, 11, and 12.
	N. 0°32' W., bet. secs. 1 and 2.
	Desc. N slope, through juniper and pinon growth.
8.00	Trail road, bears E and W.
20.00	North Spring Canyon, drains E.
25.00	Utah Railroad, bears S. 80° E. and N. 80° W.
34.00	S edge of high bench, bears NW and E.
40.32	The ¼ sec. cor. of secs. 1 and 2, monumented with a sandstone, 12 x 9 x 5 ins., firmly set 8 ins. in the ground, plainly mkd. ¼ on W face, with a mound of stone W of cor.
	At the corner point
	Set an iron post, 28 ins. long, 2½ ins. diam., 18 ins. in the ground to bedrock, in a collar of stone, with brass cap mkd. T 15 S R 8 E ¼ S 2 | S 1 1976
	Deposit the mkd. stone alongside the iron post.
	N. 1°02' E., beginning new measurement.
10.00	N edge of bench, bears E and W.
20.00	Draw, drains NW.
35.10	Top of ridge, bears E and W.
43.24	Intersect the N. bdy. of the Tp.
	Point for the closing cor. of secs. 1 and 2, at proportionate dist.

Dependent Resurvey of a portion of the Subdivisional Lines, T. 15 S., R. 8 E., Salt Lake Meridian, Utah

CHAINS	
	Set an iron post, 28 ins. long, 2½ ins. diam., 24 ins. in the ground, in a collar of stone, with brass cap mkd. T 14 S R 8 E S 35 S 2 | S 1 CC T 15 S R 8 E 1976 From this point, the cor. of secs. 35 and 36, T. 14 S., R. 8 E., bears N. 89°18' E., 1.69 chs. dist., heretofore described.
	The ¼ sec. cor. of sec. 1 only, T. 15 S., R. 8 E., is at proportionate dist. on the N. bdy. of sec. 1. At the corner point Set an iron post, 28 ins. long, 2½ ins. diam., 20 ins. in the ground, in a collar of stone, with brass cap mkd. T 14 S R 8 E ¼ S 1 T 15 S R 8 E 1976 From this point, the ¼ sec. cor. of sec. 36, T. 14 S., R. 8 E., bears N. 89°58' E., 1.49 chs. dist., heretofore described.
	From the stan. cor. of secs. 34 and 35, on the S. bdy. of the Tp., heretofore described. N. 0°20' E., bet. secs. 34 and 35. Asc. over rough, mountainous land.
24.00	Spur, slopes E; desc. NE slope.
39.67	The ¼ sec. cor. of secs. 34 and 35, monumented with a sandstone, 17 x 17 x 5 ins., (Record, 14 x 12 x 6 ins.) firmly set 10 ins. in the ground, plainly mkd. ¼ on W face. At the corner point Set an iron post, 28 ins. long, 2½ ins. diam., 24 ins. in the ground, in a collar of stone, with brass cap mkd. T 15 S R 8 E ¼ S 34 | S 35 1976 Deposit the mkd. stone alongside the iron post.

Dependent Resurvey of a portion of the Subdivisional Lines, T. 15 S., R. 8 E., Salt Lake Meridian, Utah

CHAINS	
	N. 0°23' W., beginning new measurement.
10.00	Utah Railroad, bears N. 20° W. and S. 20° E.
18.00	Road, oiled surfaced, bears NW and SE.
34.00	State Highway No. 122, bears NE and SW.
40.02	The cor. of secs. 26, 27, 34, and 35, monumented with an old pipe, 2 ins. diam., set in concrete and extending 4 ins. above ground. This position was verified by the local coal company as a perpetuation of the original cor. At the corner point Set an iron post, 28 ins. long, 2½ ins. diam., 24 ins. in the ground, in a collar of stone, with brass cap mkd. T 15 S R 8 E S 27 | S 26 S 34 | S 35 1976 Deposit the old pipe alongside the iron post. Cor. is located at cor. of old fence line, bears N and E.
	From the cor. of secs. 25, 26, 35, and 36. S. 89°25' W., bet. secs. 26 and 35. Along the N side of State Highway No. 122, over nearly level land.
21.00	Dirt road leaves highway, course NE.
39.99	Point for the ¼ sec. cor. of secs. 26 and 35, determined longitudinally by an old fence line extending N and latitudinally on a straight line bet. adjacent sec. cors. There is no remaining evidence of the original cor. Set a spike, 8 ins. long, at true point on the N edge of State Highway No. 122. from which An iron post, 28 ins. long, 2½ ins. diam., set 24 ins. in the ground, in a collar of stone, for a reference monument, bears N. 3°30' E., 19.7 lks. dist., with brass cap mkd. RM T15S R8E S26 13 FT 1976 and an arrow pointing to the cor. An iron post, 28 ins. long, 2½ ins. diam., set 24 ins. in the ground, in a collar of stone, for a reference monument, bears S. 3°30' W., 54.4 lks. dist., with brass cap mkd. RM T15S R8E S35 36 FT 1976 and an arrow pointing to the cor.

Dependent Resurvey of a portion of the Subdivisional Lines, T. 15 S., R. 8 E., Salt Lake Meridian, Utah

CHAINS	
	S. 89°25' W., beginning new measurement.
40.15	The cor. of secs. 26, 27, 34, and 35.
	N. 0°16' W., bet. secs. 26 and 27.
	Over rough broken land.
25.00	Miller Creek, drains E.
39.96	The ¼ sec. cor. of secs. 26 and 27, monumented with a sandstone, 15 x 14 x 6 ins., firmly set 10 ins. in the ground, plainly mkd. ¼ on W face.
	At the corner point
	Set an iron post, 28 ins. long, 2½ ins. diam., 24 ins. in the ground, with brass cap mkd.
	T 15 S R 8 E ¼ S 27 | S 26 1976
	Deposit the mkd. stone alongside the iron post.
	Raise a mound of stone, 3 ft. base, 2 ft. high, W of cor.
	N. 0°04' W., beginning new measurement.
39.35	Wash, 15 ft. deep, 30 lks. wide, drains SE.
39.86	The cor. of secs. 22, 23, 26, and 27, monumented with a sandstone, 18 x 8 x 5 ins., firmly set 8 ins. in the ground, mkd. 2 notches on S and E edges.
	At the corner point
	Set an iron post, 28 ins. long, 2½ ins. diam., 16 ins. in the ground to bedrock, in a mound of stone, 3½ ft. base, to top of brass cap, mkd.
	T 15 S R 8 E S 22 | S 23 S 27 | S 26 1976
	from which
	A cedar, 10 ins. diam., bears N. 62°30' E., 38 lks. dist., mkd. T15S R9E S23 BT. (Record, 32 lks.)
	A cedar, 12 ins. diam., bears S. 83° W., 110 lks. dist., mkd. T15S R8E S27 BT. (Record, 113 lks.)
	Deposit the mkd. stone and a cedar post, 6 ft. long, alongside the iron post.

Dependent Resurvey of a portion of the Subdivisional Lines, T. 15 S., R. 8 E., Salt Lake Meridian, Utah

CHAINS	
	From the cor. of secs. 23, 24, 25, and 26, along an old fence line.
	S. 89°42' W., bet. secs. 23 and 26.
	Over gentle, rolling land.
22.50	Road, bears NW and SE;, wash, drains NE.
40.01	The ¼ sec. cor. of secs. 23 and 26, monumented with a sandstone, 18 x 10 x 6 ins., firmly set 10 ins. in the ground, plainly mkd. ¼ on N face.
	At the corner point
	Set an iron post, 28 ins. long, 2½ ins. diam., 24 ins. in the ground, in a collar of stone, with brass cap mkd.
	T 15 S R 8 E
	¼ S 23 / S 26
	1976
	Deposit the mkd. stone alongside the iron post.
	Cor. is located at the cor. of old fence line, bear E, W and N.
	S. 89°44' W., beginning new measurement.
27.00	Spur, slopes SE.
40.03	The cor. of secs. 22, 23, 26, and 27.
	N. 0°03' W., bet. secs. 22 and 23.
	Over rough, broken land.
21.00	Utah Railroad, bears N. 40° E. and S. 40° W.
39.41	The ¼ sec. cor. of secs. 22 and 23, monumented with a sandstone, 14 x 10 x 10 ins., firmly set 8 ins. in the ground, plainly mkd. ¼ on W face.
	At the corner point
	Set an iron post, 28 ins. long, 2½ ins. diam., 12 ins. in the ground to bedrock, in a mound of stone, 3½ ft. base, to top of brass cap, mkd.
	T 15 S R 8 E
	¼
	S 22 | S 23
	1976
	Deposit the mkd. stone alongside the iron post.

CHAINS	
	Cor. is located on steep NE slope of hill.
	N. 0°05' W., beginning new measurement.
10.00	Utah Railroad, bears N. 40° W. and S. 40° E.
24.00	Utah Railroad, bears N. 40° E. and S. 40° W.
40.29	The cor. of secs. 14, 15, 22, and 23, monumented with a sandstone, 16 x 12 x 8 ins., firmly set 10 ins. in the ground, plainly mkd. 3 notches on S and 2 on E edges. At the corner point Set an iron post, 28 ins. long, 2½ ins. diam., 10 ins. in the ground to bedrock, in a mound of stone, 3 ft. base, to top of brass cap, mkd. T 15 S R 8 E S 15 | S 14 S 22 | S 23 1976 from which A pine, 10 ins. diam., bears N. 85°45' W., 97 lks. dist., with fragmentary scribe mks. visible on nearly healed blaze. (Record, S. 86° W., 95 lks. dist.)
	From the cor. of secs. 13, 14, 23, and 24.
	S. 89°28' W., bet. secs. 14 and 23.
	Over broken land.
26.15	Top of ridge, bears NW and SE.
39.97	The ¼ sec. cor. of secs. 14 and 23, monumented with a sandstone, 12 x 8 x 4 ins., firmly set 8 ins. in the ground, in a mound of stone, plainly mkd. ¼ on N face. At the corner point Set an iron post, 28 ins. long, 2½ ins. diam., 24 ins. in the ground, with brass cap mkd. T 15 S R 8 E ¼ S 14 / S 23 1976 from which A cedar, 10 ins. diam., bears S. 74° E., 12 lks. dist., mkd. ¼ S23 BT. (Record, S. 76° E., 16 lks. dist.)

CHAINS	
	A pine, 10 ins. diam., bears N. 3° W., 92 lks. dist., mkd. ¼ S14 BT. (Record, N. 1½° W., 91 lks. dist.)
	Deposit the mkd. stone alongside the iron post.
	Raise a mound of stone, 3 ft. base, 2 ft. high, N of cor.
	S. 89°45' W., beginning new measurement.
1.50	Trail road, bears NW and SE.
4.50	Draw, drains SE.
30.00	Utah Railroad, bears N. 25° E. and S. 25° W.
40.28	The cor. of secs. 14, 15, 22, and 23.
	N. 0°05' W., bet. secs. 14 and 15.
	Over broken land through juniper and pinon.
19.00	Draw, drains NE.
38.29	Spur, slopes E.
39.91	Point for the ¼ sec. cor. of secs. 14 and 15, at proportionate dist.; there is no remaining evidence of the original cor.
	Set an iron post, 28 ins. long, 2½ ins. diam., 24 ins. in the ground, in a collar of stone, with brass cap mkd.
	T 15 S R 8 E ¼ S 15 | S 14 1976
46.00	Utah Railroad, bears N. 25° W. and S. 25° E.
70.00	Wash, drains E.
79.82	The cor. of secs. 10, 11, 14, and 15, monumented with a limestone, (record, sandstone), 14 x 7 x 6 ins., firmly set 10 ins. in the ground, dimly mkd. with a mound of stone to the W.
	At the corner point
	Set an iron post, 28 ins. long, 2½ ins. diam., 24 ins. in the ground, in a collar of stone, with brass cap mkd.
	T 15 S R 8 E S 10 | S 11 S 15 | S 14 1976

CHAINS	
	from which A cedar, 20 ins. diam., bears N. 40° E., 6 lks. dist., mkd. T15S R8E S11 BT. (Record, N. 38° E.) Deposit the mkd. stone alongside the iron post.
	From the cor. of secs. 11, 12, 13, and 14. S. 89°57' W., bet. secs. 11 and 14. Asc. gentle E slope through juniper and pinon growth.
6.62	Center of State Highway No. 50, bears N. 66° W. and S. 66° E.
39.97	The ¼ sec. cor. of secs. 11 and 14, monumented with a sandstone, 15 x 8 x 5 ins., (record, 12 x 8 x 5 ins.) firmly set 12 ins. in the ground, plainly mkd. ¼ on N face, with a mound of stone N of cor. At the corner point Set an iron post, 28 ins. long, 2½ ins. diam., 24 ins. in the ground, with brass cap mkd. T 15 S R 8 E ¼ S 11 / S 14 1976 Deposit the mkd. stone and steel fence post alongside the iron post. Rebuild mound of stone, 3 ft. base, 1½ ft. high, N of cor.
	S. 89°04' W., beginning new measurement.
17.50	Wash, drains SE.
27.00	Spur, slopes SE; desc. over clay hills.
40.15	The cor. of secs. 10, 11, 14, and 15.
	N. 2°01' E., bet. secs. 10 and 11. Over rough and broken land.
2.00	Utah Railroad, bears E and W.
11.00	Wash, drains E.
14.00	State Highway No. 50, bears E and W.
20.00	Draw, drains E.

CHAINS	
42.04	The ¼ sec. cor. of secs. 10 and 11, monumented with a sandstone, 20 x 10 x 6 ins., (record, 16 x 8 x 4 ins.) firmly set 8 ins. in the ground, plainly mkd. ¼ on W face. At the corner point Set an iron post, 28 ins. long, 2½ ins. diam., 24 ins. in the ground, in a collar of stone, with brass cap mkd. T 15 S R 8 E ¼ S 10 | S 11 1976 Deposit the mkd. stone alongside the iron post.
	N. 2°13' W., beginning new measurement.
9.00	Serviceberry Creek, drains E.
38.12	The cor. of secs. 2, 3, 10, and 11, monumented with a sandstone, 16 x 12 x 8 ins., (record, 16 x 8 x 6 ins.) firmly set 6 ins. in the ground, plainly mkd. 5 notches on S and 2 on E edges, with a mound of stone S of cor. At the corner point Set an iron post, 28 ins. long, 2½ ins. diam., 16 ins. in the ground to bedrock, in a collar of stone, with brass cap mkd. T 15 S R 8 E S 3 | S 2 S 10 | S 11 1976 Deposit the mkd. stone alongside the iron post.
	From the cor. of secs. 1, 2, 11, and 12. S. 89°45' W., bet. secs. 2 and 11. Desc. along N slope of bench.
20.00	Enter sagebrush flat.
25.00	Utah Railroad, bears N. 15° E. and S. 15° W.
40.26	The ¼ sec. cor. of secs. 2 and 11, monumented with a sandstone, 12 x 8 x 5 ins., set 4 ins. in the ground, dimly mkd. ¼ on N face. At the corner point Set an iron post, 28 ins. long, 2½ ins. diam., 18 ins. in the ground to bedrock, with brass cap mkd.

Dependent Resurvey of a portion of the Subdivisional Lines, T. 15 S., R. 8 E., Salt Lake Meridian, Utah

CHAINS	
	T 15 S R 8 E ¼ S 2 / S 11 1976
	Deposit the mkd. stone alongside the iron post.
	Raise a mound of stone, 3 ft. base, 1½ ft. high, N of cor.
	S. 89°50' W., beginning new measurement.
36.00	Utah Railroad, bears NW and SE.
40.36	The cor. of secs. 2, 3, 10, and 11.
	N. 0°32' E., bet. secs. 2 and 3.
	Over broken land, through juniper and pinon.
2.80	Curve in Utah Railroad, bears SW and SE.
40.48	Point for the ¼ sec. cor. of secs. 2 and 3, at proportionate dist.; there is no remaining evidence of the original cor.
	Set an iron post, 28 ins. long, 2½ ins. diam., 24 ins. in the ground, with brass cap mkd.
	T 15 S R 8 E ¼ S 3 | S 2 1976
	Deposit cedar post, 4 ft. long, alongside the iron post.
83.74	Intersect the N. bdy. of the Tp.
	Point for the closing cor. of secs. 2 and 3, at proportionate dist.; there is no remaining evidence of the original monument.
	Set an iron post, 28 ins. long, 2½ ins. diam., 16 ins. in the ground to bedrock, in a collar of stone, with brass cap mkd.
	T 14 S R 8 E S 35 S 3 | S 2 C|C T 15 S R 8 E 1976
	From this point, the closing cor. of secs. 34 and 35, T. 14 S., R. 8 E., bears S. 89°54' W., 0.19 chs. dist., heretofore described.

CHAINS	
	The ¼ sec. cor. of sec. 2 only, T. 15 S., R. 8 E., is at proportionate dist. on the N. bdy. of sec. 2. At the corner point Set an iron post, 28 ins. long, 2½ ins. diam., 20 ins. in the ground, in a collar of stone, with brass cap mkd. T 14 S R 8 E ¼ S 2 T 15 S R 8 E 1976 From this point, the ¼ sec. cor. of sec. 35 only, bears S. 89°31' E., 1.56 chs. dist., heretofore described.
	From the cor. of secs. 26, 27, 34, and 35. S. 89°19' W., bet. secs. 27 and 34. Asc. over coal storage piles and the town of Hiawatha.
12.50	Utah Railroad, bears N. 20° W. and S. 20° E.
39.75	Point for the ¼ sec. cor. of secs. 27 and 34, at proportionate dist., falls in a private home and cannot be monumented.
40.45	Point selected for the witness cor. for secs. 27 and 34. Set an iron post, 28 ins. long, 2½ ins. diam., 24 ins. in the ground, with brass cap mkd. W C T 15 S R 8 E ¼ S 27 / S 34 1976 Cor. is located on E edge of private driveway, bears N and S, and 4 lks. W of one car garage, and 103 lks. S of oiled road, bears E and W.
66.00	Left Fork Miller Creek, drains NE.
71.50	Road, oil surfaced, bears N. 60° E. and S. 80° W.
79.50	The cor. of secs. 27, 28, 33, and 34, monumented with a sandstone, 16 x 9 x 4 ins., firmly set 6 ins. in the ground, in a mound of stone, plainly mkd. 3 notches on E and 1 on S edges. At the corner point Set an iron post, 28 ins. long, 2½ ins. diam., 20 ins. in the ground, in a collar of stone, with brass cap mkd.

Dependent Resurvey of a portion of the Subdivisional Lines, T. 15 S., R. 8 E., Salt Lake Meridian, Utah

CHAINS	
	T 15 S R 8 E S 28 | S 27 S 33 | S 34 1976 Deposit the mkd. stone and set a pine post, 6 ins. square and 6 ft. long, alongside the iron post. Cor. is located 1.08 chs. N of oiled road, bears E and W.
	N. 0°02' E., bet. secs. 27 and 28. Asc. over broken land, through juniper and pinon.
8.00	Spur, slopes E.
24.50	Dirt road, bears NW and SE.
33.50	Right Fork Miller Creek, drains SE.
39.10	Dirt road, bears NW and SE.
40.22	Point for the ¼ sec. cor. of secs. 27 and 28, at proportionate dist.; there is no remaining evidence of the original cor. Set an iron post, 28 ins. long, 2½ ins. diam., 24 ins. in the ground, in a collar of stone, with brass cap mkd. T 15 S R 8 E ¼ S 28 | S 27 1976
43.00	Begin steep ascent over broken ledges on SE slope.
80.44	Point for the cor. of secs. 21, 22, 27 and 28, at proportionate dist.; there is no remaining evidence of the original cor. Set an iron post, 28 ins. long, 2½ ins. diam., 10 ins. in the ground to bedrock, in a mound of stone, 3½ ft. base, to top of brass cap, mkd. T 15 S R 8 E S 21 | S 22 S 28 | S 27 1976
	From the cor. of secs. 22, 23, 26, and 27. N. 89°54' W., bet. secs. 22 and 27.
17.00	Utah Railroad, bears N. 40° E. and S. 40° W.

CHAINS	
39.19	The ¼ sec. cor. of secs. 22 and 27, monumented with a sandstone, 16 x 12 x 6 ins., firmly set 6 ins. in the ground, plainly mkd. ¼ on N face. At the corner point Set an iron post, 28 ins. long, 2½ ins. diam., 16 ins. in the ground to bedrock, in a collar of stone, with brass cap mkd. T 15 S R 8 E ¼ S 22 / S 27 1976 from which A pine, 10 ins. diam., bears N. 15° E., 8 lks. dist., mkd. ¼ S22 BT. A pine, 13 ins. diam., bears S. 45° E., 13 lks. dist., mkd. ¼ S27 BT. Deposit the mkd. stone alongside the iron post.
	S. 89°24' W., beginning new measurement.
20.00	Spur, slopes S; desc. over precipitous ledges.
40.02	The cor. of secs. 21, 22, 27, and 28.
	N. 89°14' W., bet. secs. 21 and 28. Asc. over treacherous ledges.
7.00	Spur, slopes SW; desc. over steep W slope.
39.94	The ¼ sec. cor. of secs. 21 and 28, monumented with a sandstone, 12 x 6 x 6 ins., firmly set in a mound of stone, plainly mkd. ¼ on the N face, with a mound of stone, 8 x 3 x 3 ft., W of cor. At the corner point Set an iron post, 28 ins. long, 2½ ins. diam., 16 ins. in the ground to bedrock, in a collar of stone, with brass cap mkd. T 15 S R 8 E ¼ S 21 / S 28 1976 Deposit the mkd. stone alongside the iron post.

CHAINS	
	From the cor. of secs. 21, 22, 27, and 28.
	N. 0°39' W., bet. secs. 21 and 22.
	Asc. over treacherous ledges on S slope.
13.00	Spur, slopes SW.
33.00	Spur, slopes W; desc. steep NW slope.
40.23	The ¼ sec. cor. of secs. 21 and 22, monumented with a sandstone, 16 x 8 x 4 ins., firmly set 12 ins. in the ground, plainly mkd. ¼ on W face.
	At the corner point
	Set an iron post, 28 ins. long, 2½ ins. diam., 20 ins. in the ground, in a collar of stone, with brass cap mkd.
	T 15 S R 8 E ¼ S 21 | S 22 1976
	Deposit the mkd. stone alongside the iron post.
	From the ¼ sec. cor., U.S.G.S. triangulation station "Tipple", bears S. 32°17' E., 7.72 chs. dist., at Latitude 39°30'16.9" N., Longitude 111°01'12.9" W., a brass tablet cemented in rock and in a mound of stone, 4 ft. base.
	North, beginning new measurement.
10.00	Ridge, bears NW and SE.
39.62	The cor. of secs. 15, 16, 21, and 22, monumented with a sandstone, 16 x 12 x 8 ins., (record, 20 x 10 x 8 ins.) firmly set 6 ins. in the ground, plainly mkd. 3 notches on S, 3 on E edges, 15S on the NE and 8E on the SE faces.
	At the corner point
	Set an iron post, 28 ins. long, 2½ ins. diam., 10 ins. in the ground to bedrock, in a mound of stone, 4 ft. base, to top of brass cap, mkd.
	T 15 S R 8 E S 16 | S 15 S 21 | S 22 1976
	from which
	A pine, 20 ins. diam., bears N. 14½° E., 39 lks. dist., mkd. T15S R8E S15 BT.
	A pine, 14 ins. diam., bears S. 25° E., 26 lks. dist., mkd. T15S R8E S22 BT.
	The remaining bearing trees are dead and fallen.

358

Dependent Resurvey of a portion of the Subdivisional Lines, T. 15 S., R. 8 E., Salt Lake Meridian, Utah

CHAINS	
	Deposit the mkd. stone alongside the iron post.
	From the cor. of secs. 14, 15, 22, and 23.
	S. 89°53' W., bet. secs. 15 and 22.
	Asc. slightly through juniper and pinon growth.
20.00	Top of knob.
39.70	Draw, drains NE.
39.91	The ¼ sec. cor. of secs. 15 and 22, monumented with a sandstone, 16 x 14 x 6 ins., (record, 14 x 4 x 6 ins.) firmly set 14 ins. in the ground, plainly mkd. ¼ on N face, with mound of stone, W of cor.
	At the corner point
	Set an iron post, 28 ins. long, 2½ ins. diam., 24 ins. in the ground, with brass cap mkd.
	T 15 S R 8 E
	¼ S 15 / S 22
	1976
	Raise a mound of stone, 3 ft. base, 1½ ft. high, N of cor.
	Deposit the mkd. stone alongside the iron post.
	S. 89°53' W., beginning new measurement.
	Asc. steep, broken E slope.
39.65	The cor. of secs. 15, 16, 21, and 22.
	N. 0°05' W., bet. secs. 15 and 16.
	Asc. along E slope, through juniper and pinon growth.
25.00	Spur, slopes E.
34.00	Draw, drains NE.
39.88	The ¼ sec. cor. of secs. 15 and 16, monumented with a sandstone, 20 x 13 x 6 ins., firmly set 6 ins. in the ground, plainly mkd. ¼ on W face.
	At the corner point
	Set an iron post, 28 ins. long, 2½ ins. diam., 18 ins. in the ground to bedrock, in a mound of stone, 3 ft. base, to top of brass cap, mkd.

Dependent Resurvey of a portion of the Subdivisional Lines, T. 15 S., R. 8 E., Salt Lake Meridian, Utah

CHAINS	
	T 15 S R 8 E ¼ S 16 | S 15 1976 Deposit the mkd. stone alongside the iron post.
	North, beginning new measurement.
	Asc. along E slope.
18.00	Spur, slopes NE; desc. over steep N slope.
39.83	The cor. of secs. 9, 10, 15, and 16, monumented with a pipe, 2 ins. diam., protruding 12 ins. above ground, set in concrete. This position is harmoniously related to existing original cors. and is accepted as the best available evidence of the original cor. position. This monument cannot be improved upon and will function as the official sec. cor.
	From the cor. of secs. 10, 11, 14, and 15.
	S. 89°51' W., bet. secs. 10 and 15.
	Asc. over clay slopes.
8.00	Utah Railroad, bears NE and SW.
29.00	Wash, drains NE.
39.74	Point for the ¼ sec. cor. of secs. 10 and 15, at proportionate dist.; there is no remaining evidence of the original cor.
	Set an iron post, 28 ins. long, 2½ ins. diam., 20 ins. in the ground, in a collar of stone, with brass cap mkd. T 15 S R 8 E ¼ S 10 / S 15 1976
	From this point, an orange pipe, 1 in. diam., protrudes 3 ft. above ground, set in concrete by the local coal company, bears S. 59°01' E., 0.40 chs. dist. This point was established using only the sec. cor. of secs. 9, 10, 15, and 16, according to the local coal company surveyors.
	From the same point, a rebar of unknown origin, protrudes 6 ins. above ground, surrounded by a collar of stone, bears N. 80°52' W., 0.06 chs. dist.
66.70	Spur, slopes N.

CHAINS	
79.48	The cor. of secs. 9, 10, 15, and 16.
	N. 89°52' W., bet. secs. 9 and 16.
9.00	Oiled road, bears N. 60° E. and S. 60° W.
13.50	Wash, drains NE; asc. over NE slope.
39.89	The ¼ sec. cor. of secs. 9 and 16, monumented with a sandstone, 16 x 8 x 6 ins., firmly set 12 ins. in the ground, plainly mkd. ¼ on N face, with a mound of stone N of corner. At the corner point Set an iron post, 28 ins. long, 2½ ins. diam., 16 ins. in the ground to bedrock, in a collar of stone, with brass cap mkd. T 15 S R 8 E ¼ S 9 / S 16 1976 Deposit the mkd. stone alongside the iron post.
	N. 89°53' W., beginning new measurement.
10.00	Gulch, drains NE; asc. steep SE slope.
22.00	Utah Railroad, bears N. 65° E. and S. 65° W.
39.90	The cor. of secs. 8, 9, 16, and 17, monumented with an iron post, 2 ins. diam., protruding 20 ins. above ground, in a mound of stone, 4 ft. base, to top of brass cap, mkd. T 15 S R 8 E S 8 | S 9 S 17 | S 16 1931
	From the cor. of secs. 9, 10, 15, and 16,.
	N. 0°02' W., bet. secs. 9 and 10.
3.00	Oiled road, bears N. 60° E. and S. 60° W.
10.00	Draw, drains NE; asc. S slope.
13.00	Utah Railroad, bears N. 73° E. and S. 73° W.
36.60	Top of flat spur.
40.02	The ¼ sec. cor. of secs. 9 and 10, monumented with a sandstone, 16 x 12 x 6 ins., firmly set 10 ins. in the ground, plainly mkd. ¼ on W face.

CHAINS	
	At the corner point Set an iron post, 28 ins. long, 2½ ins. diam., 18 ins. in the ground to bedrock, in a collar of stone, with brass cap mkd. T 15 S R 8 E ¼ S 9 | S 10 1976 from which A pine, 10 ins. diam., bears N. 27° E., 63 lks. dist., mkd. ¼ S10 BT. Deposit the mkd. stone alongside the iron post.
	N. 0°02' W., beginning new measurement. Desc. over steep N slope.
29.95	Draw, drains E.
40.73	The cor. of secs. 3, 4, 9 and 10, monumented with a sandstone, 16 x 12 x 6 ins., firmly set 8 ins. in the ground, plainly mkd. 5 notches on S and 3 notches on E edges, with a mound of stone W of cor. At the corner point Set an iron post, 28 ins. long, 2½ ins. diam., 12 ins. in the ground to bedrock, in a mound of stone, 3 ft. base, to top of brass cap, mkd. T 15 S R 8 E S 4 | S 3 S 9 | S 10 1976 Deposit the mkd. stone alongside the iron post. Cor. is located about 50 lks. E of small wash and 1 ch. SE of boulder, 30 x 20 x 20 ft.
	From the cor. of secs. 2, 3, 10, and 11. S. 89°53' W., bet. secs. 3 and 10. Asc. over broken land, through juniper and pinon.
4.00	Utah Railroad, bears NE and SW.
39.86	The ¼ sec. cor. of secs. 3 and 10, monumented with a sandstone, 16 x 10 x 5 ins., firmly set 4 ins. in the ground, plainly mkd. ¼ on N face.

362

Dependent Resurvey of a portion of the Subdivisional Lines, T. 15 S., R. 8 E., Salt Lake Meridian, Utah

CHAINS	
	At the corner point Set an iron post, 28 ins. long, 2½ ins. diam., 16 ins. in the ground to bedrock, in a collar of stone, with brass cap mkd. T 15 S R 8 E ¼ S 3 / S 10 1976 from which A pine, 24 ins. diam., bears N. 45° E., 25 lks. dist., with fragmentary scribe marks visible. (Record, 5 lks.) Deposit the mkd. stone alongside the iron post.
	N. 89°13' W., beginning new measurement.
39.62	The cor. of secs. 3, 4, 9, and 10.
	N. 0°25' E., bet. secs. 3 and 4.
	Asc. steep SE slope.
37.50	Ridge, bears E and W; desc. N slope.
40.13	Point for the ¼ sec. cor. of secs. 3 and 4, at proportionate dist.; there is no remaining evidence of the original cor. Set an iron post, 28 ins. long, 2½ ins. diam., 15 ins. in the ground to bedrock, in a collar of stone, with brass cap mkd. T 15 S R 8 E ¼ S 4 | S 3 1976
83.19	Intersect the S. bdy. of Sec. 34, T. 14 S., R. 8 E. Point for the closing cor. of secs. 3 and 4, at proportionate dist.; there is no remaining evidence of the original cor. Set an iron post, 28 ins. long, 2½ ins. diam., 24 ins. in the ground, with brass cap mkd. T 14 S R 8 E S 34 S 4 | S 3 C C T 15 S R 8 E 1976

CHAINS	
	From this point, the true point for the angle point of secs. 3 and 34, bears N. 89°55' E., 1.40 chs. dist. heretofore described.
	The ¼ sec. cor. of sec. 3 only, T. 15 S., R. 8 E., is at proportionate dist., on the N. bdy. of sec. 3. At the corner point Set an iron post, 28 ins. long, 2½ ins. diam., 24 ins. in the ground, with brass cap mkd. T 14 S R 8 E ¼ S 3 T 15 S R 8 E 1976 Raise a mound of stone, 2 ft. base, 1 ft. high, S of cor. From this point, the angle point of secs. 3 and 34, bears N. 89°55' E., 1.54 chs. dist., heretofore described.
	From the cor. of secs. 3, 4, 9, and 10. S. 88°43' W., bet. secs. 4 and 9. Asc. over broken SE slope.
0.50	Small wash, drains S.
39.88	Point for the ¼ sec. cor. of secs. 4 and 9, at proportionate dist.; there is no remaining evidence of the original cor. Set an iron post, 28 ins. long, 2½ ins. diam., 10 ins. in the ground to bedrock, in a mound of stone, 3 ft. base, to top of brass cap, mkd. T 15 S R 8 E ¼ S 4 / S 9 1976
42.00	Spur, slopes S; desc. steep SW slope.
51.00	Draw, drains SE; asc. over ledges on SE slope.
79.76	The cor. of secs. 4, 5, 8, and 9, monumented with an iron post, 2 ins. diam., protruding 6 ins. above ground, with brass cap mkd. T 15 S R 8 E S 5 | S 4 S 8 | S 9 1931

CHAINS	
	N. 0°04' W., bet. secs. 4 and 5.
7.00	Ridge, bears NE and SW; desc. over rough NW slope.
39.40	Draw, drains W.
39.51	The ¼ sec. cor. of secs. 4 and 5, monumented with a sandstone, 14 x 8 x 6 ins., firmly set 10 ins. in the ground, dimly mkd. ¼ on W face, with a mound of stone, W of cor. At the corner point Set an iron post, 28 ins. long, 2½ ins. diam., 12 ins. in the ground to bedrock, in a mound of stone, 3½ ft. base, to top of brass cap, mkd. T 15 S R 8 E ¼ S 5 | S 4 1976
	N. 0°39' E., beginning new measurement. Asc. steep SW slope.
30.00	Ridge, bears NW and SE; desc. NE slope.
45.36	Intersect the S. bdy. of Sec. 33, T. 14 S., R. 8 E. Point for the closing cor. of secs. 4 and 5, at proportionate dist.; there is no remaining evidence of the original cor. Set an iron post, 28 ins. long, 2½ ins. diam., 15 ins. in the ground to bedrock, in a collar of stone, with brass cap mkd. T 14 S R 8 E S 33 S 5 | S 4 C C T 15 S R 8 E 1976 From this point, the true point for the angle point of secs. 4 and 33, bears N. 89°55' E. 1.32 chs. dist., heretofore described.
	The ¼ sec. cor. of sec. 4 only, T. 15 S., R. 8 E., is at proportionate dist., on the N. bdy. of sec. 4. At the corner point Set an iron post, 28 ins. long, 2½ ins. diam., 18 ins. in the ground to bedrock, in a collar of stone, with brass cap mkd.

CHAINS	
	T 14 S R 8 E ¼ S 4 T 15 S R 8 E 1976 From this point, the true point for the angle point of secs. 4 and 33, bears N. 89°55' E., 1.36 chs. dist., heretofore described.
	From the cor. of secs. 5, 6, 7, and 8, monumented with an iron post, 2 ins. diam., protruding 14 ins. above ground, in a mound of stone, with brass cap mkd. T 15 S R 8 E S 6 | S 5 S 7 | S 8 1931 N. 0°05' E., bet. secs. 5 and 6.
1.00	Bottom of draw, drains NE.
	Asc. over mountainous land.
31.00	Ridge, bears NE and SW.
39.48	The ¼ sec. cor. of secs. 5 and 6, monumented with a sandstone, 16 x 10 x 4 ins., firmly set 8 ins. in the ground, mkd. ¼ on W face.
	At the corner point
	Set an iron post, 28 ins. long, 2½ ins. diam., 15 ins. in the ground to bedrock, in a collar of stone, with brass cap mkd. T 15 S R 8 E ¼ S 6 | S 5 1976
	Deposit the mkd. stone alongside the iron post.
	N. 0°59' W., beginning new measurement.
10.00	Draw, drains NW.
20.00	Spur, slopes NW; desc. over steep NW slope.
41.77	Intersect the closing cor. of secs. 5 and 6, on the S. bdy. of Sec. 32, T. 14 S., R. 8 E., monumented with a sandstone, 20 x 8 x 8 ins., (record, 16 x 8 x 8 ins.) mkd. 5 notches on E, 1 notch on W edges and CC on S face, with mound of stone N of cor.
	At the corner point

366

Dependent Resurvey of a portion of the Subdivisional Lines, T. 15 S., R. 8 E., Salt Lake Meridian, Utah

CHAINS

Set an iron post, 28 ins. long, 2½ ins. diam., 10 ins. in the ground to bedrock, in a mound of stone, 3½ ft. base, to top of brass cap, mkd.

T 14 S R 8 E

S 32

S 6 | S 5

C C

T 15 S R 8 E
1976

From this point, the angle point of secs. 5 and 32, bears N. 89°59' E., 1.36 chs. dist., heretofore described.

The ¼ sec. cor. of sec. 5 only, T. 15 S., R. 8 E., is at proportionate dist., on the N. bdy. of sec. 5.

At the corner point

Set an iron post, 28 ins. long, 2½ ins. diam., 24 ins. in the ground, in a collar of stone, with brass cap mkd.

T 14 S R 8 E

¼ S 5

T 15 S R 8 E
1976

From this point, the angle point of secs. 5 and 32, bears N. 89°59' E., 1.54 chs. dist., heretofore described.

The ¼ sec. cor. of sec. 6 only, T. 15 S., R. 8 E., is at proportionate dist., on the N. bdy. of sec. 6.

At the corner point

Set an iron post, 28 ins. long, 2½ ins. diam., 16 ins. in the ground to bedrock, in a mound of stone, 3 ft. base, to top of brass cap, mkd.

T 14 S R 8 E

¼ S 6

T 15 S R 8 E
1976

From this point, the angle point of secs. 6 and 31, bears N. 89°59' E., 1.30 chs. dist., heretofore described.

Dependent Resurvey of a portion of the Subdivisional Lines, T. 15 S., R. 8 E., Salt Lake Meridian, Utah

CHAINS

General Description

The land encompassed in this survey is located about 13 miles SW of the town of Price. There are many high ridges and buttes with high ledges, particularly in the west half of the township. Drainage is generally to the east, except for the NW corner which is to the north. Elevation ranges from 6500 ft. on the east boundary to 9906 ft. on Star Point in sec. 7.

Access is by State Highway No. 122 to Hiawatha, which is a town located in secs. 27 and 34, and by State Highway No. 50 to Wattis, which is a town located in the SW cor. of sec. 10. There are numerous other unimproved roads throughout the township.

The predominant timber in the township is juniper and pinon, with pine and quaking aspen in the west half. The tops and north slopes of most of the ridges are covered with thick grasses.

The principal use of the area are coal mining in the central and west portions of the township and grazing in the west portion.

The mean magnetic declination throughout the township is 14°45' E.

368

	CHAINS		

Form 9180-8
(March 1969)

UNITED STATES
DEPARTMENT OF THE INTERIOR
BUREAU OF LAND MANAGEMENT

FIELD ASSISTANTS

NAMES	CAPACITY
Craig P. Sylvester	Supervisory Cadastral Surveyor
Ferrel D. Reynolds	Supervisory Survey Technician
Gail E. Reynolds	Survey Technician
Don Buhler	Survey Technician
Frank C. Profaizer	Survey Technician
T. Stewart Burt	Survey Technician
Clyde Thomas	Survey Aid
John Alsup	Survey Aid
Larry Sanich	Survey Aid
Doug Carlson	Survey Aid
Joe Reese	Survey Aid
Craig Kennedy	Survey Aid
Russell Brown	Survey Aid
Leroy Anderson	Survey Aid

370

CERTIFICATE OF SURVEY

(I) ~~XXXX~~ Daniel T. Mates , HEREBY CERTIFY upon honor that, in pursuance of special instructions bearing date of the 28th day of May , 19 76 , (I) ~~XXXX~~ have dependently resurveyed a portion of the Third Standard Parallel South on the south boundary, the north boundary and a portion of the subdivisional lines of Township 15 South, Range 8 East

of the Salt Lake Meridian, in the State of Utah , which are represented in the foregoing field notes as having been executed by (me), ~~XXX~~ and under (my) ~~XXX (our)~~ direction; and that said survey has been made in strict conformity with said special instructions, the Manual of Instructions for the Survey of the Public Lands of the United States, and in specific manner described in the foregoing field notes.

January 2, 1977 (Date)

* Daniel T. Mates (Cadastral Surveyor)

Under the Supervision of

January 2, 1977 (Date)

Glen B Hatch (Cadastral Surveyor)

Acting Chief, Branch of Cadastral Survey

*At the date of the signed Certificate of Survey, he was a Surveying Technician

CERTIFICATE OF APPROVAL

BUREAU OF LAND MANAGEMENT
Washington, D.C.

The foregoing field notes of the dependent resurvey of a portion of the Third Standard Parallel South on the south boundary, the north boundary and a portion of the subdivisional lines of T. 15 S., R. 8 E., Salt Lake Meridian, Utah

executed by Daniel T. Mates, Cadastral Surveyor

having been critically examined and found correct, are hereby approved.

OCT 24 1978 (Date)

Bernard W. Haley (Chief, Division of Cadastral Survey)

CERTIFICATE OF TRANSCRIPT

~~I CERTIFY That the foregoing transcript of the field notes of the above-described surveys in~~

, is a true copy of the original field notes.

~~(Date)~~ ~~(Chief, Division of Cadastral Survey)~~ ~~GPO 849-826~~

371

DEPT. OF INTERIOR
BUR. OF LAND MGMT.

'78 NOV 20 AM 10:00

RECEIVED
UTAH STATE OFFICE
SALT LAKE CITY, UTAH

Form 9180-6
(March 1977)

UNITED STATES
DEPARTMENT OF THE INTERIOR
BUREAU OF LAND MANAGEMENT
ORIGINAL

FIELD NOTES

OF THE

DEPENDENT RESURVEY OF

THE NORTH BOUNDARY OF TOWNSHIP 17 SOUTH, RANGE 8 EAST

AND

A PORTION OF THE SUBDIVISIONAL LINES AND

A RETRACEMENT OF THE WEST BOUNDARY OF SEC. 31

OF

TOWNSHIP 16 SOUTH, RANGE 8 EAST

970-W
948 N
969
968 E
1020 S

Of the Salt Lake Meridian,

In the State of Utah.

EXECUTED BY

Gail E. Reynolds, Cadastral Surveyor

Under the Supervision of

Acting
Glen B. Hatch, Chief, Branch of Cadastral Surveys

Under special instructions dated May 28, 1976, approved May 28, 1976,

_____, which provided for the surveys included under U.S. Survey/Group Number 566, and assignment instructions dated August 6, 1976.

Survey commenced August 8, 1976

Survey completed September 24, 1976

324

INDEX DIAGRAM

Township 16 S., Range 8 E.,

6	5	4	51 50 3 49	39 37 2 37	27 26 1 25 23
7	8	9	48 10 47	36 11 35	22 12 24 20
18	17	16	46 15 45	34 14 33	19 13 21 17
19	20 61	21 55	44 22 43	32 23 31	16 24 18 14
30 59	60 29 56	54 28 52	42 27 40	30 26 28	13 25 15 11
60 31 58	57 32 58	53 33 54	41 34 42	29 35 30	9 36 13 11
8	7	6	5	3	2

CHAINS

T. 16 S., R. 8 E.

History of Surveys

	Surveyed by		Retr. or Resurveyed by	
SOUTH BOUNDARY (North Boundary, T. 17 S., R. 8 E.)				
E. 1 mile	A. D. Ferron	1881		
W. 1 mile	A. D. Ferron	1882		
E. 1 mile and W. 1 mile			J. C. Dick	1900
S. bdy. of secs. 32, 33, 34 & 35	J. C. Dick	1900		
EAST BOUNDARY (Second Guide Meridian East)				
All	A. D. Ferron	1873		
All			A. D. Ferron	1881
All			J. C. Dick	1900
All			J. C. Clark	1940
NORTH BOUNDARY (Third Standard Parallel South)				
All	A. D. Ferron	1873		
All			J. C. Dick	1900
S. bdy. of secs. 32, 33 & W½ of S. bdy. 34, T. 15 S., R. 8 E.			H. W. Miller	1931-1933
S. bdy. 31, T. 15 S., R. 8 E.			E. Bird & G. Johnson	1947
WEST BOUNDARY				
All	J. C. Dick	1900		
SUBDIVISIONS				
All	J. C. Dick	1900		
Bdys. sec. 8 & bet. secs. 4 & 5			H. W. Miller & E. Bird	1931 - 1933

The following field notes are those of a dependent resurvey of the north boundary of T. 17 S., R. 8 E., and a portion of the subdivisional lines and a retracement of of the west boundary of sec. 31 of T. 16 S., R. 8 E., Salt Lake Meridian, Utah.

The survey was executed in accordance with the specifications as set forth in the Manual of Surveying Instructions, 1973, and the Special Instructions dated August 6, 1976.

The directions of the lines of this survey were determined by reference to the true meridians established on line by hour angle observations on Polaris. They were carried forward by sustained angulation being supplemented by numerous other observations on Polaris taken throughout the progress of the survey.

Distances were determined by electronic measurement along survey lines where possible. Distances to topography on lines run by traverse due to rough terrain, timber and private property are approximately as scaled from U.S.G.S. topographic sheets.

Township 16 South, Range 8 East., Salt Lake Meridian, Utah

CHAINS	
	Before restoring lost corners, the lines of the original survey were retraced and a diligent search made for any evidence of the original corners. The rules of proportionate measurement were applied to ascertain the position of the lost corner after every reasonable possibility of finding direct evidence of the corner had been exhausted. The geographic position of the southeast corner of the township, as determined by ties to U.S.G.S. triangulation station "SEC. COR. WC 31/16 S/9E." located on the witness corner for secs. 5, 6, 31, and 32, on the S. bdy. of T. 16 S., R. 9 E., is as follows: Latitude 39°22'53" N. Longitude 110°57'52" W. The mean magnetic declination is 14°52' E.
	Dependent Resurvey of the North Boundary of T. 17 S., R. 8 E., Salt Lake Meridian, Utah
	(Restoring the survey executed by A. D. Ferron in 1881 and the resurvey executed by J. C. Dick in 1900) Beginning at the cor. of Tps. 16 and 17 S., Rs. 8 and 9 E., an iron post, 3 ins. diam., extending 12 ins. out of the ground and in a collar of stone, with brass cap mkd. T 16 S R 8 E R 9 E S 36 | S 31 S 1 | S 6 T 17 S 1940 S. 89°31' W., along the N. bdy., sec. 1, T. 17 S., R. 8 E. Over broken bench land, through shadscale; asc. gentle E slope.
19.60	Top of low ridge, bears NW and SE; desc. along S slope.
40.04	The ¼ sec. cor. of sec. 36 only, T. 16 S., R. 8 E., hereinafter described.
40.32	The ¼ sec. cor. of sec. 1 only, T. 17 S., R. 8 E., monumented with a sandstone, 14 x 12 x 3 ins., firmly set in a collar of stone, with a 5 ft. steel fence post alongside, plainly mkd. ¼ on N face. At the corner point Set an iron post, 30 ins. long, 2½ ins. diam., 15 ins. in the ground to bedrock, in a collar of stone, with brass cap mkd.

CHAINS	
	T 16 S R 8 E ¼ S 1 T 17 S R 8 E 1976
	Deposit the mkd. stone alongside the iron post.
	Cor. is located on small clay spur, slopes S.
	S. 89°31' W., beginning new measurement.
	Desc. over SW slope.
2.50	Wash, 30 lks. wide, 5 ft. deep, drains S. 40° E.; asc. over gradual E slope.
25.80	Top of low ridge, bears NW and SE; desc. along S slope.
39.68	The closing corner of secs. 35 and 36, T. 16 S., R. 8 E., hereinafter described.
40.40	The cor. of secs. 1 and 2, T. 17 S., R. 8 E., monumented with a sandstone, 12 x 8 x 4 ins., firmly set in a mound of stone and plainly mkd. 1 notch on E and 5 notches on W edges.
	At the corner point
	Set an iron post, 30 ins. long, 2½ ins. diam., 24 ins. in the ground, in a collar of stone, with brass cap mkd.
	T 16 S R 8 E S 35 S 2 | S 1 T 17 S R 8 E 1976
	Deposit the mkd. stone alongside the iron post.
	Cor. is located in a four strand barbed wire fence, which bears N. 1°20' E. and S. 1°20' W.
	(Restoring the survey executed by J. C. Dick in 1900)
	N. 89°53' W., along the N. bdy. of sec. 2, T. 17 S., R. 8 E.
	Over broken clay hills; asc. E slope.
7.40	Trail, on clay spur, slopes S. 25° E. from N. 25° W.; thence along S slope.
13.90	Clay spur, slopes S; thence along S slope.
35.50	Draw, drains SE; thence asc. E slope.

CHAINS	
38.85	The ¼ sec. cor. of sec. 35 only, T. 16 S., R. 8 E., hereinafter described.
39.73	The ¼ sec. cor. of sec. 2 only, on the N. bdy. of sec. 2, T. 17 S., R. 8 E., monumented with a sandstone, 30 x 18 x 8 ins., firmly set in a mound of stone, plainly mkd. ¼ on N face. At the corner point Set an iron post, 30 ins. long, 2½ ins. diam., 15 ins. in the ground to bedrock, in a mound of stone, 4 ft. base, to top of brass cap, mkd. T 16 S R 8 E ¼ S 2 T 17 S R 8 E 1976 Deposit the mkd. stone alongside the iron post. Cor. is located on rocky E slope.
	N. 89°56' W., beginning new measurement. Asc. steep E slope.
10.60	E rim of mesa top, bears N and S; over mesa top. Enter pinon and juniper trees.
10.70	W rim of mesa top, bears N and S. 40° E.; desc. abruptly over W slope.
28.00	Draw, drains irregularly S; over rolling bench land, enter railed and reseeded area, which bears N and S.
30.80	Trail road, bears N and S.
37.00	Draw, drains S. 5° W.
38.69	The closing cor. of secs. 34 and 35, T. 16 S., R. 8 E., hereinafter described.
39.52	The cor. of secs. 2 and 3, T. 17 S., R. 8 E., monumented with a sandstone, 20 x 12 x 12 ins., firmly set 10 ins. in the ground, plainly mkd. 2 notches on E and 4 notches on W edges, from which the original bearing tree A juniper, 18 ins. diam., bears S. 39½° W., 77 lks. dist., mkd. T17S R8E S3 BT. At the corner point Set an iron post, 30 ins. long, 2½ ins. diam., 15 ins. in the ground to bedrock, in a collar of stone to top of brass cap, mkd.

CHAINS	
	T 16 S R 8 E S 34 S 3 | S 2 T 17 S R 8 E 1976 Deposit the mkd. stone alongside the iron post. Cor. is located on nearly level bench land.
	N. 89°58' W., along the N. bdy. of sec. 3, T. 17 S., R. 8 E. Over broken bench land, through railed and reseeded area.
14.20	Draw, drains S. 5° W.
21.00	Point of ledge slopes S. 30° E.
33.70	Draw drains Southerly.
37.90	Spur, slopes S. 10° E.
38.89	The ¼ sec. cor. of sec. 34 only, T. 16 S., R. 8 E., hereinafter described.
39.73	Point for the ¼ sec. cor. of sec. 3 only, T. 17 S., R. 8 E., at midpoint; there is no remaining evidence of the original corner. Set an iron post, 30 ins. long, 2½ ins. diam., 24 ins. in the ground, with brass cap mkd. T 16 S R 8 E ¼ S 3 T 17 S R 8 E 1976 Raise a mound of stone, 2 ft. base, 1½ ft. high, S of cor. Cor. is located on W slope.
54.75	Draw, drains S. 25° E. irregularly; asc. over NE slope.
74.00	Draw, drains S. 40° E.; asc. over NE slope.
78.61	The closing corner of secs. 33 and 34, T. 16 S., R. 8 E., hereinafter described.
79.46	The cor. of secs. 3 and 4, T. 17 S., R. 8 E., monumented with a stationary sandstone, 18 x 6 ins. above ground, plainly mkd. with a cross (X) and 3 grooves on E and W of cross and 6 grooves on S side of cross. At the corner point (over cross) Set an iron post, 30 ins. long, 2½ ins. diam., on solid rock, in a mound of stone, 5 ft. base, to top of brass cap, mkd.

CHAINS	
	T 16 S R 8 E S 33 S 4 | S 3 T 17 S R 8 E 1976 Cor. is located on low bank.
	S. 89°47' W., along N. bdy. of sec. 4, T. 17 S., R. 8 E. Over broken bench land, through sagebrush, shadscale and scattering pinon and juniper trees; asc. over SE slope.
8.00	Draw, drains S.
16.70	E rim of ridge, bears N. 10° E. and S. 10° E.; over ridge top.
18.90	W rim of ridge, bears N and S; desc. over steep W slope.
39.01	The ¼ sec. cor. of sec. 33 only, T. 16 S., R. 8 E., hereinafter described.
40.26	The ¼ sec. cor. of sec. 4 only, T. 17 S., R. 8 E., monumented with a sandstone, 30 x 12 x 12 ins., firmly set in a mound of stone and plainly mkd. ¼ on N face, witnessed by a mound of stone to N. At the corner point Set an iron post, 30 ins. long, 2½ ins. diam., 8 ins. in the ground to bedrock, in a mound of stone, 4 ft. base, to top of brass cap, mkd. T 16 S R 8 E ¼ S 4 T 17 S R 8 E 1976 Deposit the mkd. stone alongside the iron post. Cor. is located on SW slope.
	N. 89°53' W., beginning new measurement. Over rolling clay hills.
1.00	Draw, drains S irregularly.
8.50	Draw, drains S. 10° E.
24.20	Draw, drains S. 15° E.: asc. over NE slope.
38.00	Rim of bench, bears NW and SE; over top of rolling bench land.
38.61	The closing cor. of secs. 32 and 33, T. 16 S., R. 8 E., hereinafter described.

CHAINS	
39.42	The cor. of secs. 4 and 5, T. 17 S., R. 8 E., monumented with a sandstone, 16 x 12 x 9 ins., firmly set 10 ins. in the ground, plainly mkd. 2 notches on W and 4 notches on E edges. At the corner point Set an iron post, 30 ins. long, 2½ ins. diam., 20 ins. in the ground, in a collar of stone to top, with brass cap mkd. T 16 S R 8 E S 32 S 5 | S 4 T 17 S R 8 E 1976 Deposit the mkd. stone alongside the iron post. Cor. is located in pinon and juniper growth.
	S. 89°40' W., along N. bdy. of sec. 5, T. 17 S., R. 8 E.
7.62	Improved graveled road, bears N. 48°38' E. and S. 48°38' W.
32.25	Rim of bench, bears N. 15° W. and S. 15° E.; desc. over SW slope.
36.20	Improved graveled road, bears N. 50° W. and S. 50° E.
39.18	The ¼ sec. cor. of sec. 32 only, T. 16 S., R. 8 E., hereinafter described.
39.52	The ¼ sec. cor. of sec. 5 only, T. 17 S., R. 8 E., monumented with a sandstone, 16 x 9 x 9 ins., firmly set 10 ins. in the ground, no visible markings. This cor. is on the old surveyors cut line and is the only remaining evidence of the original corner position. At the corner point Set an iron post, 30 ins. long, 2½ ins. diam., 10 ins. in the ground to bedrock, in a mound of stone, 3½ ft. base, to top of brass cap, mkd. T 16 S R 8 E ¼ S 5 T 17 S R 8 E 1976 from which A pinon, 11 ins. diam., bears S. 45° E., 19 lks. dist., mkd. ¼ S5 BT. Deposit the mkd. stone in mound, alongside the iron post. Cor. is located on spur, which slopes S. 10° E.

CHAINS	
	N. 89°29' W., beginning new measurement.
	Desc. over SW slope, through sagebrush.
1.50	Bottom of Fish Creek Canyon, small seep of water, drains S. 50° E.; asc. over NE slope.
5.00	Improved graveled road, bears N. 50° W. and S. 50° E.
7.50	Top of bench, bears NW and SE; enter dense pinon and juniper trees.
28.90	Leave bench top, which bears NW and SE; enter low brush.
39.65	The closing corner of secs. 31 and 32, T. 16 S., R. 8 E., hereinafter described.
43.27	The cor. of secs. 5 and 6, T. 17 S., R. 8 E., monumented with a steel pipe, 4 ins. diam., extending 4 ft. out of a cemented mound of stone. The original stone cor., extending 6 ins. out of cement has 2 visible mks. on E edge.
	At the corner point
	Set an iron post, 30 ins. long, 2½ ins. diam., inside 4 in. steel pipe, extending 4 ins. out of pipe, with brass cap mkd.
	T 16 S R 8 E S 31 S 6 | S 5 T 17 S R 8 E 1976
	Cor. is located in hollow, 16.00 chs. NW of storage pond.
	S. 89°52' W., along N. bdy. of sec. 6, T. 17 S., R. 8 E.
	Over broken SE slope, through sagebrush and shadscale.
22.00	Enter scattering pinon and juniper trees.
28.00	Top of ascent; desc. SW slope.
36.25	The ¼ sec. cor. of sec. 31 only, T. 16 S., R. 8 E., hereinafter described.
40.78	Point selected for the witness cor. for the ¼ sec. cor. of sec. 6, T. 17 S., R. 8 E.
	Set an iron post, 30 ins. long, 2½ ins. diam., 6 ins. in the ground to bedrock, in a mound of stone, 3 ft. base, to top of brass cap, mkd.
	WC T 16 S R 8 E ← ¼ S 6 T 17 S R 8 E 1976

Dependent Resurvey of the North Boundary of
T. 17 S., R. 8 E., Salt Lake Meridian, Utah

CHAINS	
	Cor. is located on E side of sandstone boulder, 10 x 8 x 5 ft., (original cor.) and in dense pinon and juniper growth.
40.83	True point for the ¼ sec. cor. of sec. 6, T. 17 S., R. 8 E., monumented with a sandstone boulder, 10 x 8 x 5 ft. above ground, plainly mkd. ¼ on top of boulder. True point cannot be monumented. From which the original bearing tree A pinon, 14 ins. diam., bears S. 15° E., 28 lks. dist., mkd. ¼ S6 BT.
	N. 89°52' W., beginning new measurement.
	Desc. over W slope, through pinon and juniper trees.
7.00	Abrupt descent of W slope.
12.00	Enter canyon bottom; desc. gradual W slope, leave timber.
27.50	State Highway No. 31, bears NW and SE.
35.50	Huntington Creek, 70 lks. wide, 1 ft. deep, drains SE; asc. NE slope.
38.52	The cor. of Tps. 16 and 17 S., Rs. 7 and 8 E., monumented with an iron post, 2½ ins. diam., extending 18 ins. out of the ground, in a mound of stone, 4½ ft. base to brass cap mkd.

T 16 S
R 7 E R 8 E

S 36	S 31
S 1	S 6

T 17 S
1968

Dependent Resurvey of a Portion of the Subdivisional Lines, T. 16 S., R. 8 E., Salt Lake Meridian, Utah

(Restoring the 1900 survey by J. C. Dick)

From the cor. of secs. 25, 26, 35, and 36, determined by fence corner, fences bear S and N. 70° E. This point is harmoniously related to identified corners in the area, and is the best available evidence of the original corner position.

At the corner point

Set an iron post, 30 ins. long, 2½ ins. diam., 24 ins. in the ground, with brass cap mkd.

Dependent Resurvey of a Portion of the Subdivisional Lines, T. 16 S., R. 8 E., Salt Lake Meridian, Utah

CHAINS	
	T 16 S R 8 E S 26 | S 25 S 35 | S 36 1976
	Cor. is located on gentle N slope of rise.
	S. 0°02' E., bet. secs. 35 and 36.
	Over rolling bench land, covered with shadscale and sagebrush; along N and S fence line.
16.00	Draw, drains southeasterly.
22.90	Ridge, bears N. 70° W. and S. 60° E.; desc. over SE slope.
39.87	The ¼ sec. cor. of secs. 35 and 36, monumented with a sandstone, 14 x 10 x 8 ins., extending 7 ins. above ground, plainly mkd. ¼ on W face.
	At the corner point
	Set an iron post, 30 ins. long, 2½ ins. diam., 24 ins. in the ground, with brass cap mkd.
	T 16 S R 8 E ¼ S 35 | S 36 1976
	Bury the mkd. stone alongside the iron post.
	Raise a mound of stone, 3 ft. base, 2 ft. high, W of cor.
	Cor. is located 2 lks. E of N and S fence line.
	S. 0°01' E., beginning new measurement.
	Desc. over gentle SE slope, leave fence, which bears S. 1°00' W.
8.10	Sherman Wash, drains SE irregularly.
16.40	Draw, drains N. 80° E.
21.90	Descend over broken SE slope.
39.00	Foot of clay hills.
39.90	The closing cor. of secs. 35 and 36, on the N. bdy. of sec. 1, T. 17 S., R. 8 E., monumented with a sandstone, 18 x 12 x 6 ins., firmly set and plainly mkd. 1 notch on E and 2 notches on W edges, CC on N face.
	At the corner point
	Set an iron post, 30 ins. long, 2½ ins. diam., 24 ins. in the ground, with brass cap mkd.

CHAINS	
	C C T 16 S R 8 E S 35 | S 36 S 1 T 17 S R 8 E 1976 Bury the mkd. stone alongside the iron post. Raise a mound of stone, 2 ft. base, 1 ft. high, N of cor. Cor. is located on S slope, in small hollow. From this cor., the cor. of secs. 1 and 2, T. 17 S., R. 8 E., bears S. 89°31' W., 0.72 chs. dist., heretofore described. From this same cor., the ¼ sec. cor. of sec. 1 only, T. 17 S., R. 8 E., bears N. 89°31' E., 39.68 chs. dist., heretofore described.
	Point for the ¼ sec. cor. of sec. 36 only, T. 16 S., R. 8 E., on the N. bdy. of Sec. 1, T. 17 S., R. 8 E., and at proportionate distance bet. the closing cor. of secs. 35 and 36, T. 16 S., R. 8 E. and the cor. of Tps. 16 and 17 S., Rs. 8 and 9 E. Set an iron post, 30 ins. long, 2½ ins. diam., 18 ins. in the ground to bedrock, in a collar of stone, to top of brass cap, mkd. T 16 S R 8 E ¼ S 36 T 17 S R 8 E 1976 Cor. is located on SE slope of clay spur. From this cor., the cor. of Tps. 16 and 17 S., Rs. 8 and 9 E., bears N. 89°31' E., 40.04 chs. dist., heretofore described. From this same cor., the ¼ sec. cor. of sec. 1 only, T. 17 S., R. 8 E., bears S. 89°31' W., 0.28 chs. dist., heretofore described.
	From the cor. of secs. 25, 26, 35, and 36. N. 89°59' E., bet. secs. 25 and 36. Over rolling bench land, covered with shadscale and sagebrush; desc. over gentle E slope.
6.90	Trail road, bears S. 20° W. and N. 20° E.

CHAINS	
40.02	Point for the ¼ sec. cor. of secs. 25 and 36, at proportionate dist.; there is no remaining evidence of the original corner. Set an iron post, 30 ins. long, 2½ ins. diam., 24 ins. in the ground, with brass cap mkd. T 16 S R 8 E ¼ S 25 / S 36 1976 Raise a mound of stone, 3 ft. base, 2 ft. high, N of cor.
42.00	Wash, 5 ft. deep, 20 lks. wide, drains S. 45° E.
80.04	The closing cor. of secs. 25 and 36, on the W. bdy. of sec. 31, T. 16 S., R. 9 E., monumented with a sandstone, 19 x 9 x 7 ins., firmly set in a mound of stone, plainly mkd. 1 notch on S and 5 notches on N edges. At the corner point Set an iron post, 30 ins. long, 2½ ins. diam., 24 ins. in the ground, in a collar of stone, with brass cap mkd. T 16 S R 8 E R 9 E CC S 25 / S 36 | S 31 1976 Bury the mkd. stone alongside the iron post. From this cor., the cor. of secs. 30 and 31, T. 16 S., R. 9 E., bears N. 0°13' W., 2.21 chs. dist., monumented with an iron post, 2 ins. diam., extending 4 ins. above ground, with brass cap mkd. T 16 S T 16 S | S 30 S 25 | S 31 R 8 E R 7 E 1940 From this same cor., the ¼ sec. cor. of sec. 31 only, T. 16 S., R. 9 E., bears S. 0°13' E., 38.78 chs. dist., monumented with an iron post, 1 in. diam., extending 5 ins. above ground, with brass cap mkd. | ¼ S 31 1940

CHAINS	
	Point for the ¼ sec. cor. of sec. 36 only, T. 16 S., R. 8 E., on the W. bdy. of sec. 31, T. 16 S., R. 9 E., and proportionate dist. bet. the closing cor. of secs. 25 and 36, T. 16 S., R. 8 E., and the cor. of Tps. 16 and 17 S., Rs. 8 and 9 E. Set an iron post, 30 ins. long, 2½ ins. diam., 24 ins. in the ground, with brass cap mkd. T 16 S R 8 E R 9 E | ¼ | S 36 | | 1976 Raise a mound of stone, 3 ft. base, 2 ft. high, W of cor. From this cor., the ¼ sec. cor. of sec. 31 only, T. 16 S., R. 9 E., bears N. 0°13' E., 1.22 chs. dist., heretofore described. From this same cor., the cor. of Tps. 16 and 17 S., Rs. 8 and 9 E., bears S. 0°13' W., 38.97 chs. dist., heretofore described. From this same cor., the old ¼ sec. cor. of secs. 31 and 36, established by A. D. Ferron in 1873 and defaced by J. C. Clark in the 1940 resurvey, bears S. 26°50' W., 49 lks. dist., monumented with a sandstone, 12 x 9 x 7 ins., firmly set in a mound of stone, no visible marks.
	From the cor. of secs. 25, 26, 35, and 36. N. 0°03' W., bet. secs. 25 and 26. Over rolling bench land, covered with shadscale and sagebrush, through scattering juniper and pinon; along gentle E slope.
4.50	Wash, drains SE irregularly.
30.50	Wash, drains SE irregularly.
39.93	The ¼ sec. cor. of secs. 25 and 26, monumented with a sandstone, 18 x 12 x 6 ins., firmly set and plainly mkd. ¼ on W face. At the corner point Set an iron post, 30 ins. long, 2½ ins. diam., 24 ins. in the ground, in a collar of stone, with brass cap mkd. T 16 S R 8 E ¼ | S 26 | S 25 | 1976 Bury the mkd. stone alongside the iron post and set a squared pine post alongside the corner. Cor. is located on small clay spur, which slopes SW.

388

Dependent Resurvey of a Portion of the Subdivisional Lines, T. 16 S., R. 8 E., Salt Lake Meridian, Utah

CHAINS	
	N. 0°01' W., beginning new measurement.
	Asc. general SE slope.
18.70	Draw, drains E irregularly.
21.80	Draw, drains SE irregularly.
39.70	The cor. of secs. 23, 24, 25, and 26, monumented with a sandstone, 16 x 8 x 6 ins., firmly set and plainly mkd. 1 notch on E and 2 notches on S edges, from which an original bearing tree A pinon pine, 12 ins. diam., bears S. 44° W., 31 lks. dist., faint scribe mks. visible. At the corner point Set an iron post, 30 ins. long, 2½ ins. diam., 24 ins. in the ground, in a collar of stone, with brass cap mkd. T 16 S R 8 E S 23 | S 24 S 26 | S 25 1976 Bury the mkd. stone alongside the iron post and set a steel fence post alongside the corner.
	N. 89°53' E., bet. secs. 24 and 25.
	Over rolling land, through scattering juniper and pinon; desc. over gentle SE slope.
8.30	Trail road, bears NW and SE, also top of clay spur, which slopes SE; desc. over SE slope.
33.00	Wash, 5 ft. deep, 1.00 ch. wide, drains S. 45° E.
34.00	Trail road, bears N. 10° W. and S. 10° W.
39.00	Cedar Creek, in wash, 5 ft. deep, 1.20 chs. wide, drains S.
40.97	The ¼ sec. cor. of secs. 24 and 25, monumented with a sandstone, 18 x 8 x 6 ins., firmly set in a mound of stone, plainly mkd. ¼ on N face. At the corner point Set an iron post, 30 ins. long, 2½ ins. diam., 24 ins. in the ground, with brass cap mkd. T 16 S R 8 E ¼ S 24 / S 25 1976 Bury the mkd. stone alongside the iron post.

CHAINS	
	Raise a mound of stone, 3 ft. base, 2 ft. high, N of cor., also steel fence post alongside the iron post.
	East, beginning new measurement.
	Desc. along gentle S slope.
36.00	Powerline, bears N. 14°37' W. and S. 14°37' E.
38.65	The closing cor. of secs. 24 and 25, monumented with a sandstone, 16 x 12 x 6 ins., firmly set in a mound of stone and mkd. ¼ on W face; no other legible mks. The letters "AM" were added to this stone, from which A concrete pyramid, 2½ ft. high, bears N, 5 lks. dist.
40.05	Intersect the W. bdy. of sec. 30, T. 16 S., R. 9 E.
	Point for the closing cor. of secs. 24 and 25.
	Set an iron post, 30 ins. long, 2½ ins. diam., 8 ins. in the ground to bedrock, in a mound of stone, 4 ft. base, to top of brass cap, mkd. T 16 S R 8 E R 9 E CC S 24 / S 25 | S 30 1976
	From this cor., the cor. of secs. 19 and 30, T. 16 S., R. 9 E., bears N. 0°31' E., 2.46 chs. dist., monumented with an iron post, 2 ins. diam., extending 12 ins. above ground, with brass cap mkd. T 16 S T 16 S | S 19 R 8 E | S 30 S 24 | R 9 E 1940
	From this same cor., the ¼ sec. cor. of sec. 30 only, T. 16 S., R. 9 E., bears S. 0°31' W., 37.80 chs. dist., monumented with an iron post, 1 in. diam., extending 20 ins. above ground, with brass cap mkd. | ¼ S 30 1940
	Point for the ¼ sec. cor. of sec. 25 only, T. 16 S., R. 8 E., on the W. bdy. of sec. 30, T. 16 S., R. 9 E., and midpoint bet. the closing cor. of secs. 24 and 25, and the closing cor. of secs. 25 and 36, T. 16 S., R. 8 E.

Dependent Resurvey of a Portion of the Subdivisional Lines, T. 16 S., R. 8 E., Salt Lake Meridian, Utah

CHAINS	
	Set an iron post, 30 ins. long, 2½ ins. diam., 12 ins. in the ground to bedrock, in a mound of stone, 4 ft. base, to top of brass cap, mkd. T 16 S R 8 E R 9 E ¼ S 25 1976 Cor. is located 7 lks. E of barbed wire fence, which bears N. 5° E. and S. 5° W. From this cor., the ¼ sec. cor. of sec. 30 only, T. 16 S., R. 9 E., bears N. 0°54' E., 2.005 chs. dist., heretofore described. From this same cor., the cor. of secs. 30 and 31, T. 16 S., R. 9 E., bears S. 0°54' W., 37.595 chs. dist., heretofore described. From this same cor., the old ¼ sec. cor. of secs. 25 and 36, established by A. D. Ferron in 1873 and defaced by J. C. Clark in the 1940 resurvey, bears S. 16°08' W., 26 lks. dist., monumented with a sandstone, 9 x 5 x 3 ins., firmly set in a mound of stone, no visible marks.
	From the cor. of secs. 23, 24, 25, and 26. N. 0°10' W., bet. secs. 23 and 24. Over broken clay hills, covered with shadscale and sagebrush, through scattering juniper and pinon.
5.50	Spur, slopes E.
6.20	Trail road, bears S. 70° E. and N. 70° W.
25.20	Spur, slopes E.
30.00	Draw, drains SE.
39.84	The ¼ sec. cor. of secs. 23 and 24, monumented with a sandstone, 18 x 12 x 3 ins., firmly set and plainly mkd. ¼ on W face. At the corner point Set an iron post, 30 ins. long, 2½ ins. diam., 24 ins. in the ground, in a collar of stone, with brass cap mkd. T 16 S R 8 E ¼ S 23 | S 24 1976 Bury the mkd. stone alongside the iron post. Set a cedar post, 6 ft. high, alongside the cor.

CHAINS	
	N. 0°04' E., beginning new measurement.
2.00	Ridge, bears NW and SE.
6.00	Draw, drains SE irregularly.
13.00	Top of bench, bears E and W.
39.85	The cor. of secs. 13, 14, 23, and 24, monumented with a sandstone, 20 x 12 x 6 ins., firmly set and dimly mkd. 1 notch on E and 3 notches on S edges, from which an original bearing tree A pinon pine, 16 ins. diam., bears S. 24° E., 60 lks. dist., mkd. with faint scribe mks. At the corner point Set an iron post, 30 ins. long, 2½ ins. diam., 24 ins. in the ground, in a collar of stone, with brass cap mkd. T 16 S R 8 E S 14 | S 13 S 23 | S 24 1976 Bury the mkd. stone alongside the iron post. Set a steel fence post alongside the cor.
	N. 89°46' E., bet. secs. 13 and 24. Over broken clay hills, covered with shadscale and sagebrush, through scattering juniper and pinon.
1.10	Clay spur, slopes N.
16.30	Wash, drains S irregularly.
36.10	Cedar Creek, drains S.
39.17	State Highway No. 236, bears N. 47°30' E. and S. 47°30' W.
39.93	Point for the ¼ sec. cor. of secs. 13 and 24, at proportionate dist., falls on edge of road and cannot be monumented, from which An iron post, 30 ins. long, 2½ ins. diam., set 24 ins. in the ground, in a collar of stone, for a reference monument, bears N. 87°57' E., 104 lks. dist., with brass cap mkd. T16S R8E RM ¼ S13 above an arrow pointing to the corner point, and 68.16 ft. 1976 below arrow. An iron post, 30 ins. long, 2½ ins. diam., set 24 ins. in the ground, in a collar of stone, for a reference monument, bears S. 19°25' E., 71 lks. dist., with brass cap mkd. T16S R8E RM ¼ S24 46.91 ft. 1976, with an arrow pointing to the corner point. Asc. over NW slope.

392

Dependent Resurvey of a Portion of the Subdivisional Lines, T. 16 S., R. 8 E., Salt Lake Meridian, Utah

CHAINS	
47.90	Top of bench, bears N and S; desc. over E slope.
57.00	Power line, bears N. 14°37' W. and S. 14°37' E.
58.68	Fence, 5 strand barbed wire, parallels power line; enter railed and reseeded area.
79.10	The closing cor. of secs. 13 and 24, on the W. bdy. of sec. 19, T. 16 S., R. 9 E., monumented with a sandstone, 16 x 14 x 3 ins., firmly set in a mound of stone and plainly mkd. 3 notches on N and S edges, CC on W face.

At the corner point

Set an iron post, 30 ins. long, 2½ ins. diam., 24 ins. in the ground, with brass cap mkd.

T 16 S
R 8 E R 9 E

CC S 13 / S 24 | S 19

1976

Bury the mkd. stone alongside the iron post.

Raise a mound of stone, 3 ft. base, 2 ft. high, W of cor.

From this cor., the true point for the cor. of secs. 18 and 19, T. 16 S., R. 9 E., bears N. 0°43' W., 5.31 chs. dist., from which its witness cor. bears S. 0°43' E., 0.20 chs. dist., monumented with an iron post, 2 ins. diam., extending 9 ins. above ground, with brass cap mkd.

W C
T 16 S T 16 S
|
R 8 E | S 18 / S 19
S 13 | R 9 E

1940

From this same cor., the ¼ sec. cor. of sec. 19 only, T. 16 S., R. 9 E., bears S. 0°43' E., 36.05 chs. dist., monumented with an iron post, 1 in. diam., extending 6 ins. above ground, with brass cap mkd.

| ¼ S 19
|

1940

Point for the ¼ sec. cor. of sec. 24 only, T. 16 S., R. 8 E., on the W. bdy. of sec. 19, T. 16 S., R. 9 E., and midpoint bet. the closing cors. of secs. 13 and 24, and secs. 24 and 25, T. 16 S., R. 8 E.

Set an iron post, 30 ins. long, 2½ ins. diam., 24 ins. in the ground, in a collar of stone, with brass cap mkd.

Dependent Resurvey of a Portion of the Subdivisional Lines, T. 16 S., R. 8 E., Salt Lake Meridian, Utah

CHAINS	
	T 16 S R 8 E R 9 E | ¼ | S 24 | | 1976
	Raise a mound of stone, 3 ft. base, 2 ft. high, W of cor.
	From this cor., the ¼ sec. cor. of sec. 19 only, T. 16 S., R. 9 E., bears N. 2°10' W., 3.90 chs. dist., heretofore described.
	From this same cor., the cor. of secs. 19 and 30, T. 16 S., R. 9 E., bears S. 2°10' E., 37.52 chs. dist., heretofore described.
	From this same cor., the old ¼ sec. cor. of secs. 19 and 24, established by A. D. Ferron in 1873 and defaced by J. C. Clark in the 1940 resurvey of the W. bdy. of T. 16 S., R. 9 E., bears N. 55°58' W., 20 lks. dist., monumented with a sandstone, 12 x 12 x 4 ins., firmly set in a mound of stone, no visible marks.
	From the cor. of secs. 13, 14, 23, and 24.
	N. 0°03' E., bet. secs. 13 and 14.
	Over broken bench land, covered with shadscale and sagebrush, through juniper and pinon; desc. over gentle N slope.
6.80	Wash, drains E. irregularly; asc. over NW slope.
21.00	Top of bench, bears NW and SE; enter reseeded area.
39.89	The ¼ sec. cor. of secs. 13 and 14, monumented with a sandstone, 18 x 10 x 6 ins., firmly set and plainly mkd. ¼ on W face, from which the original bearing trees
	A fallen pine, bears N. 76° E., 46 lks. dist., faint scribe mks. visible.
	A fallen pine, bears N. 60° W., faint scribe mks. visible.
	At the corner point
	Set an iron post, 30 ins. long, 2½ ins. diam., 24 ins. in the ground, with brass cap mkd.
	T 16 S R 8 E ¼ | S 14 | S 13 | 1976
	Bury the mkd. stone alongside the iron post.
	Raise a mound of stone, 3 ft. base, 2 ft. high, W of cor.

CHAINS	
	N. 0°52' W., beginning new measurement.
	Continue over bench.
11.10	Leave bench top; desc. over NE slope.
21.85	Cedar Creek, 5 lks. wide, 4 ins. deep, drains SE.
25.00	State Highway No. 236, bears N. 30° W. and S. 30° E.
29.00	Top of bench, bears NW and SE, enter pinon and juniper trees.
40.03	The cor. of secs. 11, 12, 13, and 14, monumented with a sandstone, 18 x 14 x 9 ins., firmly set and plainly mkd. 1 notch on E and 4 notches on S edges, from which the original bearing trees A juniper, 12 ins. diam., bears South, 30 lks. dist., mkd. T16S R8E S13 BT. A juniper, 12 ins. diam., bears N. 30° W., 40 lks. dist., mkd. T16S R8E S11 BT. At the corner point Set an iron post, 30 ins. long, 2½ ins. diam., 14 ins. in the ground to bedrock, in a mound of stone, 3 ft. base, to top of brass cap, mkd. T 16 S R 8 E S 11 | S 12 S 14 | S 13 1976 Deposit the mkd. stone alongside the iron post. Set a steel fence post alongside the corner.
	S. 89°25' E., bet. secs. 12 and 13. Over broken bench land, through juniper and pinon; desc. over gentle E slope.
20.33	Fence, 4 strand barbed wire, bears S. 46° E. and N. 46° W.; enter reseeded area.
21.90	Power line, bears N. 26° W. and S. 26° E.
40.17	The ¼ sec. cor. of secs. 12 and 13, monumented with a sandstone, 16 x 10 x 8 ins., firmly set and plainly mkd. ¼ on N face, with a steel fence post alongside. At the corner point Set an iron post, 30 ins. long, 2½ ins. diam., 8 ins. in the ground to bedrock, in a mound of stone, 4½ ft. base, to top of brass cap, mkd.

CHAINS	
	T 16 S R 8 E ¼ S 12 / S 13 1976 Place the mkd. stone in mound alongside the iron post.
	S. 89°20' E., beginning new measurement.
8.00	Draw, drains S. 30° E.
38.91	The closing cor. of secs. 12 and 13, monumented with a sandstone, 18 x 9 x 6 ins., set in a mound of stone and plainly mkd. 2 notches on N, 4 notches on S edges and CC on W face. The letters "AM" were added to this stone.
39.37	Intersect the W. bdy. of sec. 18, T. 16 S., R. 9 E.
	Point for the closing cor. of secs. 12 and 13, T. 16 S., R. 8 E.
	Set an iron post, 30 ins. long, 2½ ins. diam., 18 ins. in the ground to bedrock, in a collar of stone, with brass cap mkd. T 16 S R 8 E R 9 E CC S 12 / S 13 | S 18 1976
	Raise a mound of stone, 3 ft. base, 2 ft. high, W of cor.
	From this cor., the cor. of secs. 7 and 18, T. 16 S., R. 9 E., bears N. 3°44' W., 8.31 chs. dist., monumented with an iron post, 2 ins. diam., extending 9 ins. above ground, with brass cap mkd. T 16 S T 16 S R 8 E | S 7 / S 18 S 12 | R 9 E 1940
	From this same cor., the ¼ sec. cor. of sec. 18, T. 16 S., R. 9 E., bears S. 3°44' E., 34.98 chs. dist., monumented with an iron post, 1 in. diam., extending 6 ins. above ground, with brass cap mkd. | ¼ S 18 1940
	Point for the ¼ sec. cor. of sec. 13 only, T. 16 S., R. 8 E., on the W. bdy. of sec. 18, T. 16 S., R. 9 E., and midpoint bet. the closing cor. of secs. 12 and 13, and the closing cor. of secs. 13 and 24, T. 16 S., R. 8 E.

CHAINS	
	Set an iron post, 30 ins. long, 2½ ins. diam., 20 ins. in the ground, in a collar of stone, with brass cap mkd. T 16 S R 8 E R 9 E ¼ S 13 1976 Raise a mound of stone, 2 ft. base, 2 ft. high, W of cor. From this cor., the ¼ sec. cor. of sec. 18 only, T. 16 S., R. 9 E., bears N. 3°16' E., 4.44 chs. dist., heretofore described. From this same cor., the true point for the cor. of secs. 18 and 19, T. 16 S., R. 9 E., bears S. 3°16' W., 34.08 chs. dist., from which its witness cor. bears S. 0°43' E., 0.20 chs. dist., heretofore described. From this same cor., the old ¼ sec. cor. of secs. 13 and 18, established by A. D. Ferron in 1873 and defaced by J. C. Clark in the 1940 resurvey of the W. bdy. of T. 16 S., R. 9 E., bears N. 38°59' E., 36 lks. dist., monumented with a sandstone, 14 x 12 x 8 ins., in a mound of stone, no visible marks.
	From the cor. of secs. 11, 12, 13, and 14. N. 0°10' E., bet. secs. 11 and 12. Over broken bench land, through juniper and pinon; along general E slope.
37.50	Draw, drains E.
39.90	Point for the ¼ sec. cor. of secs. 11 and 12, at proportionate dist.; there is no remaining evidence of the original corner. Set an iron post, 30 ins. long, 2½ ins. diam., 24 ins. in the ground, in a collar of stone, with brass cap mkd. T 16 S R 8 E ¼ S 11 S 12 1976 Set a cedar post, 5 ft. high, alongside the iron post.
44.00	Power line, bears S. 26° E. and N. 26° W.
55.00	Improved gravel road, bears N. 13°30' E. and S. 13°30' W.; enter reseeded area.
66.00	Draw, drains E.
79.80	The cor. of secs. 1, 2, 11, and 12, monumented with a sandstone, 16 x 12 x 6 ins., firmly set and plainly mkd. 1 notch on E and 5 notches on S edges.

CHAINS	
	At the corner point Set an iron post, 30 ins. long, 2½ ins. diam., 24 ins. in the ground, in a collar of stone, with brass cap mkd. T 16 S R 8 E S 2 | S 1 S 11 | S 12 1976 Deposit the mkd. stone alongside the iron post. Set a steel fence post alongside the corner.
	S. 89°52' E., bet. secs. 1 and 12. Over rolling bench land, draining E, through sagebrush.
1.00	Draw, drains S. 80° E.
6.00	Improved gravel road, bears N. 13°30' E. and S. 13°30' W.
19.00	Top of low ridge, bears S. 57° E. and N. 57° W.; desc. over general E slope.
37.00	Draw, drains SE irregularly; asc. over SW slope.
40.03	The ¼ sec. cor. of secs. 1 and 12, monumented with a sandstone, 24 x 24 x 8 ins., firmly set and witnessed with a steel fence post alongside, and a mound of stone, 4 ft. base, 2 ft. high, N of cor.; no legible marks. At the corner point Set an iron post, 30 ins. long, 2½ ins. diam., 24 ins. in the ground, in a collar of stone, with brass cap mkd. T 16 S R 8 E ¼ S 1 / S 12 1976 Deposit the mkd. stone alongside the iron post.
	S. 89°01' E., beginning new measurement.
1.00	Low ridge, bears NW and SE; desc. over NE slope.
28.20	Sand Wash, drains S; desc. over NE slope.
35.30	Spur, slopes SE; desc. over NE slope.
38.44	The closing cor. of secs. 1 and 12, monumented with a sandstone, 16 x 10 x 8 ins., firmly set and plainly mkd. 1 notch on N, 5 notches on S edges, and CC on W face, with a mound of stone, W of cor. The letters "AM" were added to this stone.

CHAINS

38.53 Intersect the W. bdy. of sec. 7, T. 16 S., R. 9 E.

Point for the closing cor. of secs. 1 and 12, T. 16 S., R. 8 E.

Set an iron post, 30 ins. long, 2½ ins. diam., 24 ins. in the ground, in a collar of stone, with brass cap mkd.

T 16 S
R 8 E R 9 E

CC S 1 / S 12 | S 7

1976

From this cor., the cor. of secs. 6 and 7, T. 16 S., R. 9 E., bears N. 0°29' W., 9.04 chs. dist., monumented with an iron post, 2 ins. diam., extending 10 ins. above ground, with brass cap mkd.

T 16 S T 16 S
R 8 E | S 6 / S 7
S 1 | R 9 E

1940

From this same cor., the ¼ sec. cor. of sec. 7 only, T. 16 S., R. 9 E., bears S. 0°29' E., 31.13 chs. dist., monumented with an iron post, 1 in. diam., extending 9 ins. above ground, with brass cap mkd.

| ¼ S 7

1940

Point for the ¼ sec. cor. of sec. 12 only, T. 16 S., R. 8 E., on the W. bdy. of sec. 7, T. 16 S., R. 9 E., and midpoint bet. the closing cor. of secs. 1 and 12, and the closing cor. of secs. 12 and 13, T. 16 S., R. 8 E.

Set an iron post, 30 ins. long, 2½ ins. diam., 24 ins. in the ground, in a collar of stone, with brass cap mkd.

T 16 S
R 8 E R 9 E
¼
S 12

1976

From this cor., the ¼ sec. cor. of sec. 7 only, T. 16 S., R. 9 E., bears N. 0°06' E., 8.82 chs. dist., heretofore described.

From this same cor., the cor. of secs. 7 and 18, T. 16 S., R. 9 E., bears S. 0°06' W., 31.66 chs. dist., heretofore described.

CHAINS

From this same cor., the old ¼ sec. cor. of secs. 7 and 12, established by A. D. Ferron in 1873 and defaced by J. C. Clark in the 1940 resurvey of the W. bdy. of T. 16 S., R. 9 E., bears West, 0.29 chs. dist., monumented with a sandstone, 17 x 13 x 6 ins., firmly set in a mound of stone, no visible marks.

Point for the ¼ sec. cor. of sec. 1 only, T. 16 S., R. 8 E., on the W. bdy. of sec. 6, T. 16 S., R. 9 E., and proportionate distance bet. the closing cor. of secs. 1 and 12, T. 16 S., R. 8 E., and the standard cor. of Tps. 15 and 16 S., Rs. 8 and 9 E.

Set an iron post, 30 ins. long, 2½ ins. diam., 22 ins. in the ground, in a collar of stone, with brass cap mkd.

T 16 S
R 8 E R 9 E
|
¼ |
S 1 |
|
1976

From this cor., the ¼ sec. cor. of sec. 6, T. 16 S., R. 9 E., bears N. 0°15' E., 9.75 chs. dist., monumented with an iron post, 1 in. diam., extending 9 ins. above ground, with brass cap mkd.

| ¼ S 6
|

1940

From this same cor., the cor. of secs. 6 and 7, T. 16 S., R. 9 E., bears S. 0°15' W., 30.86 chs. dist., heretofore described.

From this same cor., the old ¼ sec. cor. of secs. 6 and 7, established by A. D. Ferron in 1873 and defaced by J. C. Clark in the resurvey of the W. bdy. of T. 16 S., R. 9 E. in 1940, bears S. 63°07' E., 8 lks. dist., monumented with a sandstone, 10 x 8 x 6 ins., no visible marks.

Point for the 80 1/16 sec. cor. of sec. 1 only, T. 16 S., R. 8 E., on the W. bdy. of sec. 6, T. 16 S., R. 9 E., and proportionate distance bet. the closing cor. of secs. 1 and 12, T. 16 S., R. 8 E., and the standard cor. of Tps. 15 and 16 S., Rs. 8 and 9 E.

Set an iron post, 30 ins. long, 2½ ins. diam., 18 ins. in the ground to bedrock, in a mound of stone, 3 ft. base, to top of brass cap, mkd.

80
1/16|
S 1 |

1976

400

Dependent Resurvey of a Portion of the Subdivisional Lines, T. 16 S., R. 8 E., Salt Lake Meridian, Utah

CHAINS	
	From this cor., the standard cor. of Tps. 15 and 16 S., Rs. 8 and 9 E., bears N. 2°22' W., 10.55 chs. dist., monumented with an iron post, 3 ins. diam., extending 20 ins. above ground, in a mound of stone, mkd. and witnessed as described in the field notes of the concurrent resurvey of T. 15 S., R. 8 E. From this same cor., the ¼ sec. cor. of sec. 6 only, T. 16 S., R. 9 E., bears S. 2°22' E., 30.18 chs. dist., heretofore described.
	From the cor. of secs. 1, 2, 11, and 12. N. 0°06' E., bet. secs. 1 and 2. Over rolling bench land, across railed and reseeded area.
0.10	Wash, 6 ft. deep, 20 lks. wide, drains SE.
34.00	Sand Wash, drains southeasterly; asc. over S slope.
39.84	The ¼ sec. cor. of secs. 1 and 2, monumented with a sandstone, 21 x 13 x 7 ins., firmly set and plainly mkd. ¼ on W face. At the corner point Set an iron post, 30 ins. long, 2½ ins. diam., 24 ins. in the ground, in a collar of stone, with brass cap mkd. T 16 S R 8 E ¼ S 2 | S 1 1976 from which A sandstone boulder, 5 x 3 x 2 ft. above ground, bears S. 73° E., 24 lks. dist., mkd. X BO. A sandstone boulder, 4 x 2 x 2 ft. above ground, bears S. 86° W., 32 lks. dist., mkd. X BO. Deposit the mkd. stone and set a cedar post, 6 ft. high, alongside the corner.
	N. 0°11' E., beginning new measurement. Asc. over S slope.
9.25	S edge of bench, bears E and W; thence across reseeded area, along gentle E slope.
32.00	Draw, drains Easterly.
39.44	Point for the 80 1/16 sec. cor. of secs. 1 and 2, at proportionate distance. Set an iron post, 30 ins. long, 2½ ins. diam., 24 ins. in the ground, in a collar of stone, with brass cap mkd.

CHAINS	
	80 1/16 S 2 | S 1 1976
49.80	The closing cor. of secs. 1 and 2, T. 16 S., R. 8 E., on the Third Standard Parallel South, monumented with a sandstone, 18 x 8 x 6 ins., firmly set and plainly mkd. 1 notch on E and 5 notches on W edges, CC on S face. At the corner point Set an iron post, 30 ins. long, 2½ ins. diam., 18 ins. in the ground to bedrock, in a mound of stone, 4 ft. base, to top of brass cap mkd. T 15 S R 8 E S 36 S 2 | S 1 C | C T 16 S R 8 E 1976 Place the mkd. stone in mound alongside the iron post, and set steel fence post alongside the corner. From this cor., the standard cor. of secs. 35 and 36, T. 15 S., R. 8 E., bears N. 89°50' W., 2.29 chs. dist., monumented with an iron post, 2½ ins. diam., set, mkd. and witnessed as described in the field notes of the concurrent resurvey of a portion of the Third Standard Parallel South, through R. 8 E. From this same cor., the standard ¼ sec. cor. of sec. 36, T. 15 S., R. 8 E., bears S. 89°50' E., 36.57 chs. dist., monumented with an iron post, 2½ ins. diam., set, mkd. and witnessed as described in the field notes of the concurrent resurvey of a portion of the Third Standard Parallel South, through R. 8 E.
	Point for the ¼ sec. cor. of sec. 1 only, T. 16 S., R. 8 E., on the Third Standard Parallel South, and proportionate distance bet. the closing cor. of secs. 1 and 2, T. 16 S., R. 8 E., and the standard cor. of Tps. 15 and 16 S., Rs. 8 and 9 E. Set an iron post, 30 ins. long, 2½ ins. diam., 24 ins. in the ground, in a collar of stone, with brass cap mkd. T 15 S R 8 E ¼ S 1 T 16 S R 8 E 1976 From this cor., the standard ¼ sec. cor. of secs. 36, T. 15 S., R. 8 E., bears S. 89°49' W., 3.36 chs. dist., monumented with an iron post, 2½ ins. diam., set, mkd. and witnessed as described in the field notes of the concurrent resurvey of a portion of the Third Standard Parallel South through R. 8 E.

CHAINS	
	From this same cor., the standard cor. of Tps. 15 and 16 S., Rs. 8 and 9 E., bears N. 89°49' E., 36.83 chs. dist., heretofore described.
	From the cor. of secs. 25, 26, 35, and 36.
	S. 89°56' W., bet. secs. 26 and 35.
	Asc. gentle E slope, through sagebrush and shadscale.
15.00	Enter scattering juniper and pinon trees; asc. SE slope.
20.00	Spur, slopes SE; desc. over SW slope.
35.00	Draw, drains SE.
39.89	The ¼ sec. cor. of secs. 26 and 35, monumented with a sandstone, 24 x 14 x 5 ins., firmly set, extending 16 ins. above ground, plainly mkd. ¼ on N face.
	At the corner point
	Set an iron post, 30 ins. long, 2½ ins. diam., 24 ins. in the ground, with brass cap mkd.
	T 16 S R 8 E
	¼ S 26 / S 35
	1976
	Deposit the mkd. stone alongside the iron post.
	Raise a mound of stone, 4 ft. base, 2 ft. high, N of cor.
	Cor. is located at bottom of wide draw that drains SE.
	S. 89°59' W., beginning new measurement.
3.50	Asc. steep NE slope.
24.00	E rim of bench, bears S. 40° E. and N. 40° W.; thence over railed and reseeded bench land.
39.79	The cor. of secs. 26, 27, 34, and 35, monumented with a sandstone, 18 x 14 x 6 ins., firmly set 10 ins. in the ground and plainly mkd. 1 notch on S and 2 notches on E edges.
	At the corner point
	Set an iron post, 30 ins. long, 2½ ins. diam., 24 ins. in the ground, with brass cap mkd.
	T 16 S R 8 E
	S 27 | S 26 / S 34 | S 35
	1976

CHAINS	
	Deposit the mkd. stone alongside the iron post. Raise a mound of stone, 3 ft. base, 2 ft. high, W of cor. Set a steel fence post, 6 ft. high, alongside the iron post. Cor. is located on top of rolling bench.
	S. 0°29' E., bet. secs. 34 and 35. Over railed and reseeded bench land.
4.20	SW rim of bench; desc. abruptly over SW slope.
18.35	Trail road, bears SE and NW.
22.30	Draw, drains SE; asc. over NE slope.
34.30	Point of spur, slopes E.
39.79	The ¼ sec. cor. of secs. 34 and 35, monumented with a sandstone, 14 x 10 x 6 ins., firmly set in a collar of stone, marks have deteriorated. At the corner point Set an iron post, 30 ins. long, 2½ ins. diam., 24 ins. in the ground, in a collar of stone, with brass cap mkd. T 16 S R 8 E ¼ S 34 | S 35 1976 Deposit the mkd. stone alongside the iron post. Set a juniper, 6 ft. high, alongside the iron post. Cor. is located on SE slope of clay hill.
	S. 0°23' E., beginning new measurement. Desc. over S slope, across railed and reseeded area.
39.92	Point for the closing cor. of secs. 34 and 35, on the N. bdy. of sec. 2, T. 17 S., R. 8 E. Set an iron post, 30 ins. long, 2½ ins. diam., 24 ins. in the ground, in a collar of stone, with brass cap mkd. C C T 16 S R 8 E S 34 | S 35 S 2 T 17 S R 8 E 1976

CHAINS	
	Cor. is located on nearly level railed and reseeded area. From this cor., the cor. of secs. 2 and 3, on the N. bdy. of T. 17 S., R. 8 E., bears N. 89°56' W., 0.83 chs. dist., heretofore described. From this same cor., the ¼ sec. cor. of sec. 2 only, on the N. bdy. of T. 17 S., R. 8 E., bears S. 89°56' E., 38.69 chs. dist., heretofore described. From this same cor., the original closing cor. of secs. 34 and 35, T. 16 S., R. 8 E., bears S. 0°23' E., 0.06 chs. dist., monumented with a sandstone, 16 x 12 x 12 ins., above ground, in a collar of stone, plainly mkd. CC on N face, 2 notches on E and 4 notches on W edges. A steel fence post is set alongside the original stone cor. The letters "AM" were added to the stone.
	Point for the ¼ sec. cor. of sec. 35 only, T. 16 S., R. 8 E., on the N. bdy. of sec. 2, T. 17 S., R. 8 E., at midpoint bet. the closing cor. of secs. 34 and 35 and the closing cor. of secs. 35 and 36, T. 16 S., R. 8 E. Set an iron post, 30 ins. long, 2½ ins. diam., 15 ins. in the ground to bedrock, in a mound of stone, 4 ft. base, to top, with brass cap mkd. T 16 S R 8 E ¼ S 35 T 17 S R 8 E 1976 From this cor., the ¼ sec. cor. of sec. 2 only, T. 17 S., R. 8 E., bears N. 89°53' W., 0.88 chs. dist., previously described. From the same cor., the cor. of secs. 1 and 2, T. 17 S., R. 8 E., bears S. 89°53' E., 38.85 chs. dist., previously described.
	From the cor. of secs. 26, 27, 34, and 35. N. 0°02' W., bet. secs. 26 and 27. Over railed and reseeded bench land.
5.70	NE rim of bench, bears NW and SE; desc. over NE slope.
18.00	Bottom of canyon, drains E; asc. over SE slope.
28.00	Spur, slopes SE; desc. over NE slope.
39.68	Point for the ¼ sec. cor. of secs. 26 and 27, at proportionate dist.; there is no remaining evidence of the original corner. Set an iron post, 30 ins. long, 2½ ins. diam., 24 ins. in the ground, with brass cap mkd.

CHAINS	
	T 16 S R 8 E ¼ S 27 | S 26 1976
	Raise a mound of stone, 3 ft. base, 1½ ft. high to E to protect the cor.
53.00	Draw, drains SE; asc. over S slope.
65.25	Spur, slopes E; thence along E slope.
76.50	Draw, drains E.
79.00	Small draw, drains E.
79.36	The cor. of secs. 22, 23, 26, and 27, monumented with a sandstone, 20 x 14 x 6 ins., firmly set 10 ins. in the ground and plainly mkd. 2 notches on S and E edges
	from which the original bearing tree
	A pinon, 12 ins. diam., bears N. 43° E., 20 lks. dist., (record, S. 43° E., 21 lks. dist.) mkd. T16S R8E S23 BT.
	At the corner point
	Set an iron post, 30 ins. long, 2½ ins. diam., 14 ins. in the ground to bedrock, in a mound of stone, 4 ft. base, to top of brass cap, mkd.
	T 16 S R 8 E S 22 | S 23 S 27 | S 26 1976
	Deposit the mkd. stone alongside the iron post.
	Set a steel fence post, 6 ft. high, alongside the iron post.
	Cor. is located on SE slope.
	From the cor. of secs. 23, 24, 25, and 26.
	N. 89°55' W., bet. secs. 23 and 26.
	Asc. along S slope, over broken mountain land, through scattering juniper and pinon trees.
21.00	Enter railed and reseeded low bench land.
31.80	Trail road, bears N. 60° E. and curving W.
36.75	Spur, slopes S.
38.00	Wash, drains S. 65° E.
39.94	The ¼ sec. cor. of secs. 23 and 26, monumented with a sandstone, 16 x 14 x 6 ins., firmly set 6 ins. in the ground, plainly mkd. ¼ on N face.

406

CHAINS	
	from which the original bearing tree A pinon, 12 ins. diam., bears North, 8 lks. dist., mkd. with faint scribe mks. (Remark with BT.) At the corner point Set an iron post, 30 ins. long, 2½ ins. diam., 18 ins. in the ground to bedrock, in a mound of stone, 4 ft. base, to top of brass cap, mkd. T 16 S R 8 E ¼ S 23 / S 26 1976 Deposit the mkd. stone alongside the iron post. Cor. is located on gentle E slope. --- S. 89°27' W., beginning new measurement. Asc. E slope through railed and reseeded area.
6.50	Trail road, bears N. 60° W. and curving E.
39.72	The cor. of secs. 22, 23, 26, and 27.
	N. 0°01' E., bet. secs. 22 and 23. Over rolling E slope, through railed and reseeded area.
11.50	Trail road, bears E and W.
27.30	Draw, drains E.
36.00	Enter pinon and juniper trees, bears E and W.
38.70	Wash, 30 lks. wide, 10 ft. deep, drains E.
39.90	The ¼ sec. cor. of secs. 22 and 23, monumented with a sandstone, 16 x 12 x 8 ins., firmly set 8 ins. in the ground and plainly mkd. ¼ on W face. At the corner point Set an iron post, 30 ins. long, 2½ ins. diam., 16 ins. in the ground to bedrock, in a mound of stone, 3½ ft. base, to top of brass cap, mkd. T 16 S R 8 E ¼ S 22 | S 23 1976 Deposit the mkd. stone alongside the iron post.

CHAINS	
	Set a steel fence post, 6 ft. high, alongside the iron post. Cor. is located on rolling SE slope.
	N. 0°07' W., beginning new measurement. Asc. over general SE slope, over series of spurs and washes.
29.00	Draw, drains easterly.
39.80	The cor. of secs. 14, 15, 22, and 23, monumented with a sandstone, 16 x 12 x 6 ins., firmly set 9 ins. in the ground, plainly mkd. 2 notches on E and 3 notches on S edges. At the corner point Set an iron post, 30 ins. long, 2½ ins. diam., 24 ins. in the ground, in a collar of stone, with brass cap mkd. T 16 S R 8 E S 15 | S 14 S 22 | S 23 1976 Deposit the mkd. stone alongside the iron post. Raise a mound of stone, 3 ft. base, 2 ft. high, W of cor. Cor. is located on SW slope, 50 lks. E of the head of small draw, drains S. 25° E.
	From the cor. of secs. 13, 14, 23, and 24. S. 89°45' W., bet. secs. 14 and 23. Asc. broken N slope, through scattering pinon and juniper trees.
12.00	Foot of abrupt ascent; asc. along N slope over series of spurs and washes.
39.80	Point for the ¼ sec. cor. of secs. 14 and 23, at proportionate dist.; there is no remaining evidence of the original corner, falls on steep E slope of broken ledges and cannot be perpetuated.
40.33	Point selected for the witness ¼ sec. cor. of secs. 14 and 23. Set an iron post, 30 ins. long, 2½ ins. diam., 24 ins. in the ground, in a collar of stone, 4 ft. base, to top of brass cap, mkd.

408

Dependent Resurvey of a Portion of the Subdivisional Lines, T. 16 S., R. 8 E., Salt Lake Meridian, Utah

CHAINS	
	W C T 16 S R 8 E ¼ S 14 / S 23 1976
	Cor. is located on E slope.
41.00	Top of ridge, bears N. 10° W. and S. 10° E.; thence along broken S slope.
72.00	Top of S slope; desc. along S slope.
79.60	The cor. of secs. 14, 15, 22, and 23.
	N. 0°04' W., bet. secs. 14 and 15.
	Asc. S slope, through scattering pinon and juniper trees.
4.40	Top of ridge, bears E and W; desc. along E slope over series of spurs and draws.
39.20	Wash, drains E.
39.71	The ¼ sec. cor. of secs. 14 and 15, monumented with a stationary sandstone, 5 x 4 ft. level with the ground, plainly mkd. with cross (X) and ¼ on top.
	from which an original bearing tree
	A juniper, 10 ins. diam., bears N. 82° W., 43 lks. dist., mkd. ¼ S15 BT. (Record, N. 85°45' W., 47 lks. dist.)
	At the corner point
	Set an iron post, 30 ins. long, 2½ ins. diam., on solid sandstone, over original cross, in a mound of stone, 4 ft. base to top of brass cap, mkd.
	T 16 S R 8 E ¼ S 15 | S 14 1976
	Cor. is located on S slope.
	N. 0°37' W., beginning new measurement.
4.00	Draw, drains SE; asc. SW slope.
15.00	Top of bench, bears E and W, enter dense pinon and juniper trees.
29.00	N rim of bench, bears E and W; desc. over N slope.
35.00	Cedar Creek, flows E; thence over bottom land.

CHAINS	
39.89	Point for the cor. of secs. 10, 11, 14, and 15, at proportionate dist.; there is no remaining evidence of the original corner. Set an iron post, 30 ins. long, 2½ ins. diam., 20 ins. in the ground, in a collar of stone, with brass cap mkd. T 16 S R 8 E S 10 | S 11 S 15 | S 14 1976 Cor. is located in sagebrush cove.
	From the cor. of secs. 11, 12, 13, and 14. S. 89°34' W., bet. secs. 11 and 14. Asc. over gentle E slope, through dense pinon and juniper trees.
11.25	Improved graveled road, bears N. 20° W. and S. 40° E.
15.00	Rim of bench, bears N. 70° W. and S. 70° E.; desc. over SW slope.
22.00	State Highway No. 236, bears S. 67°30' E. and N. 67°30' W.; leave timber and enter sagebrush covered bottom land.
40.14	The ¼ sec. cor. of secs. 11 and 14, monumented with a sandstone, 16 x 10 x 5 ins., firmly set 10 ins. in the ground and plainly mkd. ¼ on N face. At the corner point Set an iron post, 30 ins. long, 2½ ins. diam., 22 ins. in the ground, in a collar of stone to top of brass cap, mkd. T 16 S R 8 E ¼ S 11 / S 14 1976 Deposit the mkd. stone alongside the iron post. Cor. is located on N bank of Cedar Creek in tall sagebrush.
	S. 89°30' W., beginning new measurement.
1.00	Cedar Creek, 3 lks. wide, flows S. 20° E.
7.00	Foot of bench, bears S. 50° E. and N. 50° W.; asc. over NE slope, through dense pinon and juniper trees.
26.00	Top of ascent; desc. over NW slope.

410

CHAINS	
30.00	Cedar Creek, 3 lks. wide, flows N. 5° E.; enter sagebrush covered bottom land.
39.34	The cor. of secs. 10, 11, 14, and 15.
	N. 0°39' E., bet. secs. 10 and 11.
	Along E slope, through sagebrush and scattering pinon and juniper trees.
2.50	State Highway No. 236, bears N. 45° E. and S. 45° W.
30.00	Enter railed and reseeded area.
39.89	The ¼ sec. cor. of secs. 10 and 11, monumented with a sandstone, 18 x 12 x 8 ins., firmly set 10 ins. in the ground. Marks have weathered away.
	from which the original bearing trees
	A juniper, 16 ins. diam., bears N. 52½° E., 24 lks. dist., mkd. ¼ S11 BT.
	A juniper, 18 ins. diam., bears S. 88½° W., 8 lks. dist., mkd. ¼ S10 BT.
	At the corner point
	Set an iron post, 30 ins. long, 2½ ins. diam., 16 ins. in the ground to bedrock, in a mound of stone, 4 ft. base, to top of brass cap mkd.
	T 16 S R 8 E ¼ S 10 | S 11 1976
	Deposit the mkd. stone alongside the iron post.
	Set a steel fence post, 6 ft. high, alongside the iron post.
	Cor. is located on top of a low ridge, bears E and W and in small cluster of pinon and juniper trees.
	N. 0°01' E., beginning new measurement.
	Along E slope.
34.00	Leave railed area, also top of ridge, which bears E and W., enter pinon and juniper trees; thence along general E slope.
39.94	The cor. of secs. 2, 3, 10, and 11, monumented with a sandstone, 16 x 8 x 6 ins., firmly set 9 ins. in the ground and plainly mkd. 2 notches on E and 5 notches on S edges.
	from which the original bearing tree
	A juniper, 16 ins. diam., bears N. 63½° E., 32 lks. dist., mkd. T16S R9E S2 BT.

Dependent Resurvey of a Portion of the Subdivisional Lines, T. 16 S., R. 8 E., Salt Lake Meridian, Utah

CHAINS	
	At the corner point Set an iron post, 30 ins. long, 2½ ins. diam., 24 ins. in the ground, with brass cap mkd. T 16 S R 8 E S 3 | S 2 S 10 | S 11 1976 Deposit the mkd. stone alongside the iron post. Raise a mound of stone, 3 ft. base, 2 ft. high, W of cor. Cor. is located on general E slope.
	From the cor. of secs. 1, 2, 11, and 12. S. 89°09' W., bet. secs. 2 and 11. Asc. general E slope, through sagebrush and railed and reseeded area.
17.50	Power line, bears N. 26° W. and S. 26° E.
39.89	The ¼ sec. cor. of secs. 2 and 11, monumented with a rotted stake, set in a mound of stone. This position is harmoniously related to existing original cors., has long been recognized as the cor., and is accepted as the best available evidence of the original cor. position. At the corner point Set an iron post, 30 ins. long, 2½ ins. diam., 14 ins. in the ground to bedrock, in a mound of stone, 3 ft. base, to top of brass cap, mkd. T 16 S R 8 E ¼ S 2 / S 11 1976 Set a steel fence post alongside the iron post. Cor. is located at edge of railed area, bears E and N. 70° W. --- S. 89°55' W., beginning new measurement. Asc. general E slope, through pinon and juniper trees.
28.00	Draw, drains S. 70° E.
39.37	The cor. of secs. 2, 3, 10, and 11.
	N. 0°01' E., bet. secs. 2 and 3. Along general E slope, through pinon and juniper trees.

412

Dependent Resurvey of a Portion of the Subdivisional Lines, T. 16 S., R. 8 E., Salt Lake Meridian, Utah

CHAINS	
20.00	Enter railed and reseeded area, bears E and W.
30.00	Utah Railroad, bears N. 46° E. and S. 46° W.; enter pinon and juniper trees.
39.95	The ¼ sec. cor. of secs. 2 and 3, monumented with a sandstone, 18 x 12 x 6 ins., firmly set 10 ins. in the ground and plainly mkd. ¼ on W face. from which the original bearing trees A juniper, 14 ins. diam., bears N. 41° E., 4 lks. dist., mkd. ¼ S2 BT. A pinon pine, 12 ins. diam., bears S. 61½° W., 15 lks. dist., mkd. ¼ S3 BT. At the corner point Set an iron post, 30 ins. long, 2½ ins. diam., 16 ins. in the ground to bedrock, in a mound of stone, 3 ft. base, to top of brass cap mkd. T 16 S R 8 E ¼ S 3 | S 2 1976 Deposit the mkd. stone alongside the iron post. Cor. is located on gentle SE slope. ——————— N. 0°07' W., beginning new measurement. Asc. along general E slope.
39.00	Draw, drains easterly.
39.84	Point for the 80 1/16 sec. cor. of secs. 2 and 3, at proportionate dist. Set an iron post, 30 ins. long, 2½ ins. diam., 14 ins. in the ground to bedrock, in a mound of stone, 3½ ft. base, to top of brass cap, mkd. 1/16 S 3 | S 2 80 1976 from which A sandstone boulder, 5 x 5 x 5 ft. above ground, bears North 10 lks. dist., mkd. with a cross (X). Cor. is located on steep S slope of draw.
50.30	The closing cor. of secs. 2 and 3, monumented with a sandstone, 12 x 8 x 6 ins., firmly set 10 ins. in the ground and plainly mkd. 2 notches on E and 4 notches on W edges. The letters "AM" were added to the S face of the stone.

CHAINS

from which the original bearing tree

A pinon, 10 ins. diam., bears S. 86° W., 46 lks. dist., mkd. T16S R8E S3 BT.

50.41 Intersect the S. bdy. of sec. 35, T. 15 S., R. 8 E., (Third Standard Parallel South).

Point for the closing cor. of secs. 2 and 3, T. 16 S., R. 8 E.

Set an iron post, 30 ins. long, 2½ ins. diam., 20 ins. in the ground, in a collar of stone, with brass cap mkd.

T 15 S R 8 E

S 35

S 3 S 2

C C

T 16 S R 8 E

1976

Cor. is located on rocky S slope.

From this cor., the standard cor. of secs. 34 and 35, T. 15 S., R. 8 E., bears S. 89°49' W., 3.25 chs. dist., monumented with an iron post, 2½ ins. diam., set, mkd. and witnessed as described in the field notes of the concurrent resurvey of the Third Standard Parallel South, through the E 2½ miles of R. 8 E.

From this same cor., the standard ¼ sec. cor. of sec. 35, T. 15 S., R. 8 E., bears N. 89°49' E., 36.40 chs. dist., monumented with an iron post, 2½ ins. diam., set, mkd. and witnessed as described in the field notes of the concurrent resurvey of the Third Standard Parallel South, through the E 2½ miles of R. 8 E.

Point for the ¼ sec. cor. of sec. 2 only, on the Third Standard Parallel South and at midpoint bet. the closing cor. of secs. 2 and 3, and the closing cor. of secs. 1 and 2, T. 16 S., R. 8 E.

Set an iron post, 30 ins. long, 2½ ins. diam., 10 ins. in the ground to bedrock, in a mound of stone, 3½ ft. base, to top of brass cap mkd.

T 15 S R 8 E

¼ S 2

T 16 S R 8 E

1976

From this cor., the standard ¼ sec. cor. of sec. 35, T. 15 S., R. 8 E., bears N. 89°46' W., 3.38 chs. dist., monumented with an iron post, 2½ ins. diam., set, mkd. and witnessed as described in the field notes of the concurrent resurvey of a portion of the Third Standard Parallel South, through the E 2½ miles of R. 8 E.

414

CHAINS	
	From this same cor., the standard cor. of secs. 35 and 36, T. 15 S., R. 8 E., bears S. 89°46' E., 37.49 chs. dist., heretofore described.
	From the cor. of secs. 26, 27, 34, and 35.
	S. 89°54' W., bet. secs. 27 and 34.
	Over broken mountain land, covered with juniper and pinon; across top of Oil Well Bench.
6.00	West edge of Oil Well Bench, bears NW and SE; desc. over SW slope.
37.00	Wash in wide draw, drains S. 60° E; asc. over NE slope.
39.93	The ¼ sec. cor. of secs. 27 and 34, monumented with a sandstone, 18 x 10 x 6 ins., firmly set and plainly mkd. ¼ on N face, from which an original bearing tree A cedar, 12 ins. diam., bears S. 87° E., 8 lks. dist., mkd. ¼ S34 BT. (Record, S. 71° E., 9 lks.) At the corner point Set an iron post, 30 ins. long, 2½ ins. diam., 24 ins. in the ground, with brass cap mkd. T 16 S R 8 E ¼ S 27 / S 34 1976 Deposit the mkd. stone alongside the iron post. Raise a mound of stone, 3 ft. base, 2 ft. high, N of cor. Cor. is located 30 lks. S of old trail road, which bears NW and SE irregularly.
	S. 89°55' W., beginning new measurement. Asc. over NE slope.
20.00	Spur, slopes NW; desc. over SW slope.
38.10	Wash, in Chris Ottenson Hollow, drains S; asc. over E slope.
39.18	The cor. of secs. 27, 28, 33, and 34, monumented with a sandstone, 18 x 12 x 6 ins., firmly set and plainly mkd. 1 notch on S and 3 notches on E edges. At the corner point Set an iron post, 30 ins. long, 2½ ins. diam., 20 ins. in the ground, in a collar of stone, with brass cap mkd.

CHAINS	
	T 16 S R 8 E S 28 | S 27 S 33 | S 34 1976 Deposit the mkd. stone alongside the iron post, and set a steel fence post alongside the corner.
	South, bet. secs. 33 and 34. Over broken mountain land; along E slope of draw.
15.10	Spur, slopes S. 50° E.; desc. over S slope.
23.10	Draw, drains S. 75° E.; asc. steep N slope.
37.60	Clay ridge, bears N. 60° W. and S. 60° W.; desc. over SW slope.
39.95	The ¼ sec. cor. of secs. 33 and 34, monumented with a sandstone, 18 x 10 x 3 ins., firmly set and plainly mkd. ¼ on W face. At the corner point Set an iron post, 30 ins. long, 2½ ins. diam., 24 ins. in the ground, with brass cap mkd. T 16 S R 8 E ¼ S 33 | S 34 1976 Deposit the mkd. stone alongside the iron post. Cor. is located on steep W slope of small clay spur, which slopes S.
	S. 0°27' E., beginning new measurement. Desc. over general SW slope.
9.20	Draw, drains SE; asc. over NE slope.
34.00	Low ridge, bears NW and SE; desc. over SW slope.
38.90	Gulch, drains SE; asc. over NE slope.
39.68	The closing cor. of secs. 33 and 34, on the N. bdy. of T. 17 S., R. 8 E., monumented with a sandstone, 18 x 10 x 9 ins., mkd. 3 notches on E and W edges, and CC on N face. At the corner point Set an iron post, 30 ins. long, 2½ ins. diam., 10 ins. in the ground to bedrock, in a mound of stone, 4 ft. base, to top of brass cap, mkd.

416

CHAINS	
	C C T 16 S R 8 E S 33 | S 34 S 3 T 17 S R 8 E 1976 Place mkd. stone in mound alongside the iron post. From this cor., the cor. of secs. 3 and 4, T. 17 S., R. 8 E., bears N. 89°58' W., 0.85 chs. dist., previously described. From this same cor., the ¼ sec. cor. of sec. 3 only, T. 17 S., R. 8 E., bears S. 89°58' E., 38.88 chs. dist., previously described.
	Point for the ¼ sec. cor. of sec. 34 only, T. 16 S., R. 8 E., on the N. bdy. of sec. 3, T. 17 S., R. 8 E., and midpoint bet. the closing cor. of secs. 33 and 34, and the closing cor. of secs. 34 and 35, T. 16 S., R. 8 E. Set an iron post, 30 ins. long, 2½ ins. diam., 15 ins. in the ground to bedrock, in a mound of stone, 4 ft. base, to top of brass cap, mkd. T 16 S R 8 E ¼ S 34 T 17 S R 8 E 1976 From this cor., the ¼ sec. cor. of sec. 3 only, T. 17 S., R. 8 E., bears N. 89°58' W., 0.84 chs. dist., previously described. From this same cor., the cor. of secs. 2 and 3, T. 17 S., R. 8 E., bears S. 89°58' E., 38.89 chs. dist., previously described.
	From the cor. of secs. 27, 28, 33, and 34. N. 0°05' E., bet. secs. 27 and 28. Over broken mountain land, covered with scattering pinon and juniper trees; asc. over SE slope, over series of spurs and ravines, draining SE.
24.50	Spur, slopes SE; desc. over steep NE slope.
30.00	Wash in Chris Ottenson Hollow, drains SE; asc. over SW slope.
39.77	Point for the ¼ sec. cor. of secs. 27 and 28, at proportionate dist. The old rock corner and bearing trees were found, but had been removed by road work and could not be used to determine the original corner position.

CHAINS	
	Set an iron post, 30 ins. long, 2½ ins. diam., 24 ins. in the ground, in a collar of stone, with brass cap mkd. T 16 S R 8 E ¼ S 28 | S 27 1976 Bury the mkd. stone corner alongside the iron post. Raise a mound of stone, 3 ft. base, 2 ft. high, W of cor. Asc. over SW slope.
41.00	Trail road, bears E and W.
63.50	Base of steep ascent, bears W and NE; asc. over steep S slope and ledges facing S.
74.00	Point, projects E; desc. over steep and ledgy NE slope.
79.54	The cor. of secs. 21, 22, 27, and 28, monumented with a sandstone, 16 x 10 x 4 ins., firmly set and plainly mkd. 2 notches on S and 3 notches on E edges, from which the original bearing trees A pine, 8 ins. diam., bears N. 14° E., 33 lks. dist., mkd. T16S R8E S22 BT. A pine, 12 ins. diam., bears S. 62° E., 88 lks. dist., mkd. T16S R8E S27 BT. A pine, 10 ins. diam., bears S. 20° W., 8 lks. dist., mkd. T16S R8E S28 BT. A pine, 12 ins. diam., bears N. 26½° W., 94 lks. dist., mkd. T16S R8E S21 BT. At the corner point Set an iron post, 30 ins. long, 2½ ins. diam., 14 ins. in the ground to bedrock, in a mound of stone, 4 ft. base, to top of brass cap, mkd. T 16 S R 8 E S 21 | S 22 S 28 | S 27 1976 Deposit the mkd. stone in mound alongside the iron post.
	From the cor. of secs. 22, 23, 26 and 27. N. 89°47' W., bet. secs. 22 and 27. Over broken mountain land, covered with juniper and pinon; asc. over E slope of broken bench.
26.20	Ravine, drains SE; asc. over steep NE slope.

CHAINS	
39.96	The ¼ sec. cor. of secs. 22 and 27, monumented with a sandstone, 18 x 12 x 6 ins., set in a mound of stone, no legible marks. At the corner point Set an iron post, 30 ins. long, 2½ ins. diam., 24 ins. in the ground, with brass cap mkd. T 16 S R 8 E ¼ S 22 / S 27 1976 Bury the mkd. stone alongside the iron post. Raise a mound of stone, 3 ft. base, 2 ft. high, N of cor.
	S. 89°51' W., beginning new measurement. Asc. over steep NE slope.
5.50	Spur, slopes sharply NE; asc. along steep N slope.
16.50	Trail road, bears N. 30° W. and S. 30° E.
18.00	Draw, drains NE; asc. over E slope.
35.00	Spur, slopes sharply NE; asc. over ledgy NE slope.
39.00	The cor. of secs. 21, 22, 27, and 28.
	N. 0°05' W., bet. secs. 21 and 22. Over broken and ledgy mountain land, covered with juniper and pinon; desc. over NE slope.
21.50	Deep draw, drains S. 80° E.; asc. over steep and ledgy S slope.
27.80	Spur, slopes S. 75° E.; desc. over NE slope.
35.50	Deep draw, drains SE; asc. over steep S slope.
39.97	The ¼ sec. cor. of secs. 21 and 22, monumented with a sandstone, 16 x 12 x 3 ins., set in a mound of stone and dimly mkd. ¼. At the corner point Set an iron post, 30 ins. long, 2½ ins. diam., 12 ins. in the ground to bedrock, in a mound of stone, 4 ft. base, to top of brass cap, mkd. T 16 S R 8 E ¼ S 21 | S 22 1976

CHAINS	
	Deposit the mkd. stone in mound alongside the iron post.
	N. 0°07' W., beginning new measurement.
	Asc. over steep and ledgy S slope.
6.50	Spur, slopes S. 70° E.; desc. along ledgy E slope.
12.00	Draw, drains S. 60° E.; asc. over steep SE slope.
30.50	Ridge, bears N. 60° E. and S. 60° W.; desc. over steep N slope.
39.98	The cor. of secs. 15, 16, 21, and 22, monumented with a sandstone, 16 x 12 x 3 ins., firmly set and plainly mkd. 3 notches on E and S edges, from which the only identified bearing tree A pine, 14 ins. diam., bears S. 21° W., 97 lks. dist., mkd. T16S R8E S21 BT. At the corner point Set an iron post, 30 ins. long, 2½ ins. diam., 18 ins. in the ground to bedrock, in a mound of stone, 3½ ft. base, to top of brass cap mkd. T 16 S R 8 E S 16 | S 15 S 21 | S 22 1976 Place the mkd. stone in mound alongside the iron post.
	From the cor. of secs. 14, 15, 22, and 23.
	N. 89°40' W., bet. secs. 15 and 22.
	Over broken mountain land, covered with juniper and pinon; asc. along steep and broken S slope.
15.60	Dirt road, bears N. 35° E. and S. 35° W.
23.50	Draw, drains S. 60° E.; asc. steep and ledgy E slope.
39.43	Point for the ¼ sec. cor. of secs. 15 and 22, at proportionate dist.; falls on inaccessible ledges and cannot be monumented.
52.23	The witness ¼ sec. cor. of secs. 15 and 22, monumented with a sandstone, 18 x 12 x 6 ins., firmly set and plainly mkd. ¼ and WC on N face, from which an original bearing tree A pine, 14 ins. diam., bears N. 20½° W., 29 lks. dist., mkd. ¼ S15 BT.

420

Dependent Resurvey of a Portion of the Subdivisional Lines, T. 16 S., R. 8 E., Salt Lake Meridian, Utah

CHAINS	
	At the witness corner point
	Set an iron post, 30 ins. long, 2½ ins. diam., 10 ins. in the ground to bedrock, in a mound of stone, 4 ft. base, to top of brass cap, mkd.
	W C T 16 S R 8 E ¼ S 15 / S 22 1976
	Place the mkd. stone in mound alongside the iron post.
	S. 89°51' W., beginning new measurement.
0.50	Top of high spur, slopes NE; desc. over steep and ledgy NW slope.
13.00	Draw, drains N; thence along steep and ledgy N slope.
26.78	The cor. of secs. 15, 16, 21, and 22.
	North, bet. secs. 15 and 16.
	Over broken and ledgy mountain land, through juniper and pinon; desc. over ledgy N slope.
18.00	Draw, drains N. 80° E.; asc. over steep SE slope.
39.75	The ¼ sec. cor. of secs. 15 and 16, monumented with a sandstone, 16 x 12 x 4 ins., firmly set and plainly mkd. ¼ on N face, from which the original bearing trees
	A cedar, 12 ins. diam., bears S. 84° E., 17 lks. dist., mkd. ¼ S15 BT. (Record, 20 lks. dist.)
	A pine, 24 ins. diam., bears S. 41° W., 12 lks. dist., mkd. ¼ S16 BT.
	At the corner point
	Set an iron post, 30 ins. long, 2½ ins. diam., 24 ins. in the ground, with brass cap mkd.
	T 16 S R 8 E ¼ S 16 | S 15 1976
	Bury the mkd. stone alongside the iron post.
	Raise a mound of stone, 3 ft. base, 2 ft. high, S of cor.
	N. 0°14' W., beginning new measurement.

CHAINS	
	Asc. over SE slope.
1.00	High spur, slopes NE; desc. over steep N slope.
38.00	Base of steep descent, bears E and W; thence over bottom of Cedar Creek Canyon.
39.63	Point for the cor. of secs. 9, 10, 15, and 16, at proportionate dist.; there is no remaining evidence of the original cor. Set an iron post, 30 ins. long, 2½ ins. diam., 24 ins. in the ground, with brass cap mkd. T 16 S R 8 E S 9 | S 10 S 16 | S 15 1976 Set post alongside the iron post. Raise a mound of stone, 2 ft. base, 2 ft. high, W of cor. Cor. is located in water and wash area, where creek has been diverted over canyon bottom. From this cor., the cor. of secs. 8, 9, 16, and 17, bears N. 89°58' W., 79.50 chs. dist., monumented with an iron post, 2 ins. diam., protruding 6 ins. above ground and in a mound of stone, with brass cap mkd. T 16 S R 8 E S 8 | S 9 S 17 | S 16 1933 From this same corner, the proportionate point for the ¼ sec. cor. of secs. 9 and 16, bears N. 89°58' W., 39.75 chs. dist.; there is no remaining evidence of the original cor. Set an iron post, 30 ins. long, 2½ ins. diam., 24 ins. in the ground, in a collar of stone, with brass cap mkd. T 16 S R 8 E ¼ S 9 / S 16 1976 Cor. is located 30 lks. S of Cedar Creek, on steep N slope.
	From the cor. of secs. 10, 11, 14, and 15. S. 89°56' W., bet. secs. 10 and 15. Over broken mountain land, covered with juniper and pinon; asc. Cedar Creek Canyon.
4.50	Road on turn, bears NW and NE.

422

Dependent Resurvey of a Portion of the Subdivisional Lines, T. 16 S., R. 8 E., Salt Lake Meridian, Utah

CHAINS	
12.50	Cedar Creek, small stream of water, drains easterly.
39.11	The ¼ sec. cor. of secs. 10 and 15, monumented with a sandstone, 16 x 14 x 4 ins., firmly set and plainly mkd. ¼ on N face, no bearing trees identified. At the corner point Set an iron post, 30 ins. long, 2½ ins. diam., 12 ins. in the ground to bedrock, in a mound of stone, 4 ft. base, to top of brass cap, mkd. T 16 S R 8 E ¼ S 10 / S 15 1976 Place the mkd. stone in mound, alongside the iron post.
	N. 89°52' W., beginning new measurement. Asc. Cedar Creek Canyon.
15.00	Dirt road, bears N. 15° W. and S. 15° E.
28.00	Low spur, slopes N; desc. over NW slope.
34.00	Base of same spur, bears W and NE; thence over flood area in canyon bottom.
39.51	The cor. of secs. 9, 10, 15, and 16.
	N. 0°01' W., bet. secs. 9 and 10. Over broken mountain land, covered with juniper and pinon; across bottom of Cedar Creek Canyon.
2.00	Graded gravel road, bears E and W.
6.50	Base of steep ascent, bears N. 80° E. and S. 80° W.; asc. steep SE slope.
20.00	Slope changes; thence along steep and ledgy E slope.
39.63	The ¼ sec. cor. of secs. 9 and 10, monumented with a sandstone, 18 x 10 x 7 ins., firmly set and plainly mkd. ¼ on N face, from which the original bearing trees A pine, 12 ins. diam., bears N. 54° E., 15 lks. dist., mkd. ¼ S10 BT. (Record, 12 lks. dist.) A cedar, 20 ins. diam., bears S. 71½° W., 64 lks. dist., mkd. ¼ S9 BT. At the corner point Set an iron post, 30 ins. long, 2½ ins. diam., 20 ins. in the ground, in a collar of stone, with brass cap mkd.

Dependent Resurvey of a Portion of the Subdivisional Lines, T. 16 S., R. 8 E., Salt Lake Meridian, Utah

CHAINS	
	T 16 S R 8 E ¼ S 9 | S 10 1976 Bury the mkd. stone alongside the iron post.
	N. 0°02' W., beginning new measurement.
	Desc. over steep NE slope.
12.70	Bottom of Ben Johnson Canyon, drains SE; asc. over steep SW slope.
28.50	Spur, slopes S. 30° E.; thence along steep and ledgy E slope.
40.36	The cor. of secs. 3, 4, 9, and 10, monumented with a sandstone, 16 x 10 x 4 ins., firmly set and plainly mkd. 3 notches on E and 5 notches on S edges, from which the original bearing trees A cedar, 12 ins. diam., bears N. 39° E., 39 lks. dist., mkd. T16S R8E S3 BT. A pine, 16 ins. diam., bears S. 39° E., 57 lks. dist., mkd. T16S R8E S10 BT. A pine, 14 ins. diam., bears S. 30° W., 26 lks. dist., mkd. T16S R8E S9 BT. A pine, 12 ins. diam., bears N. 27½° W., 37 lks. dist., mkd. T16S R8E S4 BT. At the corner point Set an iron post, 30 ins. long, 2½ ins. diam., 15 ins. in the ground to bedrock, in a mound of stone, 4 ft. base, to top of brass cap, mkd. T 16 S R 8 E S 4 | S 3 S 9 | S 10 1976 Deposit the mkd. stone in mound, alongside the iron post.
	From the cor. of secs. 2, 3, 10, and 11. S. 89°59' W., bet. secs. 3 and 10. Over broken mountain land, covered with juniper and pinon; asc. over E slope.
12.60	Utah Railroad, bears N and S; asc. over general E slope.
26.10	Low spur, slopes SE; thence along S slope.

CHAINS	
33.50	Mouth of draw, drains SE, from N. 70° W.; asc. over E slope.
39.62	The ¼ sec. cor. of secs. 3 and 10, monumented with a sandstone, 18 x 10 x 8 ins., firmly set and plainly mkd. ¼ on N face. At the corner point Set an iron post, 30 ins. long, 2½ ins. diam., 10 ins. in the ground to bedrock, in a mound of stone, 4 ft. base, to top of brass cap, mkd. T 16 S R 8 E ¼ S 3 / S 10 1976 Place the mkd. stone in mound, alongside the iron post.
	N. 89°44' W., beginning new measurement. Asc. over steep E slope.
19.40	Ridge, bears N and S; desc. over steep and ledgy W slope.
33.00	Bottom of deep draw, drains S; asc. over E slope.
39.44	The cor. of secs. 3, 4, 9 and 10.
	N. 0°20' W., bet. secs. 3 and 4. Over broken mountain land, covered with juniper and pinon; desc. along steep E slope.
21.20	Bottom of deep draw, drains SE; asc. over steep SW slope.
39.87	Point for the ¼ sec. cor. of secs. 3 and 4, at proportionate dist.; there is no remaining evidence of the original cor. Set an iron post, 30 ins. long, 2½ ins. diam., 15 ins. in the ground to bedrock, in a mound of stone, 4 ft. base, to top of brass cap, mkd. T 16 S R 8 E ¼ S 4 | S 3 1976 Asc. over steep SW slope.
48.70	Ridge, bears NW and SE; desc. along steep E slope.
57.00	Head of draw, drains E; asc. steep SE slope.
64.00	Spur, slopes N. 70° E.; desc. over steep NE slope.

CHAINS	
72.00	Long spur, slopes N. 8° E.; desc. over N slope, near top of spur.
79.74	Point for the 80 1/16 sec. cor. of secs. 3 and 4, at proportionate dist. Set an iron post, 30 ins. long, 2½ ins. diam., 24 ins. in the ground, with brass cap mkd. 1/16 S 4 | S 3 80 1976 Raise a mound of stone, 4 ft. base, 3 ft. high, W of cor. Desc. along W slope of spur.
89.965	The original closing cor. of secs. 3 and 4, monumented with a sandstone, 18 x 6 x 4 ins., set in a mound of stone, mkd. 3 notches on E and W edges, CC on S face and WP on top. This cor. was established in 1900.
90.10	The closing cor. of secs. 3 and 4, on the Third Standard Parallel South, monumented with an iron post, 2 ins. diam., set in a mound of stone, mkd. and witnessed as described in the 1931 resurvey of a portion of the Third Standard Parallel South, through R. 8 E. From this cor., the standard cor. of secs. 33 and 34, T. 15 S., R. 8 E., bears S. 89°56' W., 3.57 chs. dist., monumented with an iron post, 2 ins. diam., protruding 10 ins. above ground, set in a mound of stone, with brass cap mkd. S C T 15 S R 8 E S 33 | S 34 1931 From this same closing cor., the standard ¼ sec. cor. of sec. 34, T. 15 S., R. 8 E., bears N. 89°56' E., 36.66 chs. dist., monumented with an iron post, 1 in. diam., protruding 15 ins. above ground, set in a mound of stone, with brass cap mkd. S C ¼ S 34 1931
	Point for the ¼ sec. cor. of sec. 3 only, on the Third Standard Parallel South, and midpoint bet. the closing cor. of secs. 2 and 3, and the closing cor. of secs. 3 and 4, T. 16 S., R. 8 E. Set an iron post, 30 ins. long, 2½ ins. diam., 15 ins. in the ground to bedrock, in a mound of stone, 4 ft. base, to top of brass cap, mkd.

426

Dependent Resurvey of a Portion of the Subdivisional Lines, T. 16 S., R. 8 E., Salt Lake Meridian, Utah

CHAINS	
	T 15 S R 8 E ¼ S 3 T 16 S R 8 E 1976 From this cor. the standard ¼ sec. cor. of sec. 34, T. 15 S., R. 8 E., bears N. 89°59' W., 3.05 chs. dist., previously described. From the same cor., the standard cor. of secs. 34 and 35, T. 15 S., R. 8 E., bears S. 89°59' E., 36.46 chs. dist., monumented with an iron post, 2½ ins. diam., set, mkd. and witnessed as described in the field notes of the concurrent resurvey of a portion of the Third Standard Parallel South, in R. 8 E.
	From the cor. of secs. 27, 28, 33, and 34. S. 89°58' W., bet. secs. 28 and 33. Over broken mountain land, covered with juniper and pinon; asc. over E slope.
6.00	Trail road, bears N and S.
12.70	Spur, slopes SE; desc. along broken S slope.
24.50	Draw, drains SE; asc. over steep and ledgy SE slope.
39.94	Point for the ¼ sec. cor. of secs. 28 and 33, at proportionate dist. This point was not monumented during the 1900 survey. Set an iron post, 30 ins. long, 2½ ins. diam., 12 ins. in the ground to bedrock, in a mound of stone, 5 ft. base, to top of brass cap, mkd. T 16 S R 8 E ¼ S 28 / S 33 1976 Asc. steep and ledgy SE slope.
46.53	Point for the original witness ¼ sec. cor. of secs. 28 and 33, at proportionate dist.; there is no remaining evidence of this cor.
66.80	High spur, slopes S; desc. along steep S slope.
79.88	Point for the cor. of secs. 28, 29, 32, and 33, at proportionate dist.; there is no remaining evidence of the original cor. Set an iron post, 30 ins. long, 2½ ins. diam., 24 ins. in the ground, with brass cap mkd.

CHAINS	
	T 16 S R 8 E S 29 | S 28 S 32 | S 33 1976 Raise a mound of stone, 3 ft. base, 2 ft. high, S of cor.
	S. 0°52' E., bet. secs. 32 and 33. Over broken mountain land, covered with scattering pinon and juniper; desc. over S slope.
5.00	Crest of steep descent, bears E and W; desc. over steep and ledgy SE slope.
16.50	Deep draw, drains SW; thence along steep W slope.
37.75	The witness ¼ sec. cor. of secs. 32 and 33, monumented with a sandstone, 18 x 10 x 8 ins., firmly set and plainly mkd. ¼ WC on W face. At the witness corner point Set an iron post, 30 ins. long, 2½ ins. diam., 15 ins. in the ground to bedrock, in a mound of stone, 4 ft. base, to top of brass cap, mkd. T 16 S R 8 E ¼ S 32 | S 33 W C 1976 Place the mkd. stone in mound, alongside the iron post.
	S. 0°16' W., beginning new measurement. Desc. over steep and ledgy SW slope.
1.57	Point for the ¼ sec. cor. of secs. 32 and 33, at proportionate dist., falls on ledges and slide rock, and cannot be monumented.
31.50	Trail road, bears NE and SW.
36.90	Draw, drains SE; asc. over NE slope.
41.80	Rim, bears NW and SE; thence over bench.
41.94	The closing cor. of secs. 32 and 33, on the N. bdy. of T. 17 S., R 8 E., monumented with a sandstone boulder, 30 x 24 x 6 ins. above ground, mkd. with an X on top for the corner point, 4 grooves on E, 2 grooves on W and CC North of X. At the corner point Set an iron post, 30 ins. long, 2½ ins. diam., 15 ins. in the ground to bedrock, in a mound of stone, 3 ft. base, to top of brass cap, mkd.

428

Dependent Resurvey of a Portion of the Subdivisional Lines, T. 16 S., R. 8 E., Salt Lake Meridian, Utah

CHAINS	
	C C T 16 S R 8 E S 32 | S 33 S 4 T 17 S R 8 E 1976 The original corner was placed alongside the iron post. From this cor., the cor. of secs. 4 and 5, T. 17 S., R. 8 E., bears N. 89°53' W., 0.81 chs. dist., previously described. From this same closing cor., the ¼ sec. cor. of sec. 4 only, T. 17 S., R. 8 E., bears S. 89°53' E., 38.61 chs. dist., previously described.
	Point for the ¼ sec. cor. of sec. 33 only, T. 16 S., R. 8 E., on the N. bdy. of sec. 4, T. 17 S., R. 8 E., and midpoint bet. the closing cor. of secs. 33 and 34, and the closing cor. of secs. 32 and 33, T. 16 S., R. 8 E. Set an iron post, 30 ins. long, 2½ ins. diam., 20 ins. in the ground, in a collar of stone, with brass cap mkd. T 16 S R 8 E ¼ S 33 T 17 S R 8 E 1976 From this cor., the ¼ sec. cor. of sec. 4 only, T. 17 S., R. 8 E., bears S. 89°47' W., 1.25 chs. dist., previously described. From this same cor., the cor. of secs. 3 and 4, T. 17 S., R. 8 E., bears N. 89°47' E., 39.01 chs. dist., previously described.
	From the cor. of secs. 28, 29, 32, and 33. North, bet. secs. 28 and 29. Over broken and mountainous land, covered with juniper and pinon growth; asc. over steep and ledgy SW slope.
17.00	Top of ridge, bears NW and SE; thence along E slope of ridge.
32.50	Same ridge, bears N. 20° E. and S. 20° W.; desc. along steep W slope.
40.67	The ¼ sec. cor. of secs. 28 and 29, monumented with a sandstone boulder, 5 x 2 x 1 ft., marked with an X and ¼ on W of X. At the corner point

CHAINS	
	Set an iron post, 30 ins. long, 2½ ins. diam., 10 ins. in the ground to bedrock, in a mound of stone, 4 ft. base, to top of brass cap, mkd. T 16 S R 8 E ¼ S 29 | S 28 1976 The original boulder was placed alongside the iron post.
	N. 0°20' E., beginning new measurement. Asc. along steep W slope.
8.00	Ridge, bears N. 20° W. and S. 20° E.; desc. over steep and ledgy NE slope.
38.82	The cor. of secs. 20, 21, 28, and 29, marked by an X, in sandstone, with 4 grooves on E and 2 grooves W of X. This point is too close to edge of ledge to monument. From this point, the original witness cor. of secs. 20, 21, 28, and 29, bears N. 0°02' W., 0.56 chs. dist., marked with an X on the W face of huge boulder, with 4 grooves on right side, 2 grooves below and WC above X. At the base of the boulder, below the X. Set an iron post, 30 ins. long, 2½ ins. diam., 6 ins. in the ground to bedrock, in a mound of stone, 4 ft. base, to top of brass cap mkd. W C T 16 S R 8 E S 20 | S 21 S 29 | S 28 ↓ 1976
	From the cor. of secs. 21, 22, 27, and 28. S. 89°59' W., bet. secs. 21 and 28. Over broken mountain land, covered with juniper and pinon trees; asc. steep and ledgy NE slope.
16.80	High spur, slopes S. 60° E.; desc. over ledgy SW slope.
33.00	Ledgy draw, drains SW; desc. over ledgy SW slope.
39.87	Point for the ¼ sec. cor. of secs. 21 and 28, at proportionate dist., falls on inaccessible ledges and cannot be monumented.
41.90	No remaining evidence of the original witness ¼ sec. cor. of secs. 21 and 28, recorded in 1900.

430

Dependent Resurvey of a Portion of the Subdivisional Lines, T. 16 S., R. 8 E., Salt Lake Meridian, Utah

CHAINS	
42.51	Point selected for the witness ¼ sec. cor. of secs. 21 and 28. Set an iron post, 30 ins. long, 2½ ins. diam., 20 ins. in the ground, in a mound of stone, 4 ft. base, to top of brass cap, mkd. W C T 16 S R 8 E ¼ S 21 / S 28 1976
55.20	Chris Ottenson Hollow, drains S. 25° E.; asc. ledgy NE slope.
69.00	Spur, slopes NE; desc. over NW slope.
73.10	Deep draw, drains NE; asc. over ledgy SE slope.
79.74	True point for the cor. of secs. 20, 21, 28 and 29, from which its witness cor. bears N. 0°02' W., 0.56 chs. dist., previously described.
	From the cor. of secs. 28, 29, 32, and 33. S. 89°58' W., bet. secs. 29 and 32. Along broken S slope, through scattering pinon and juniper trees.
4.00	Spur, slopes S. 50° W.; desc. steep broken W slope.
21.00	Draw, drains SW; thence along broken S slope.
39.95	The ¼ sec. cor. of secs. 29 and 32, mkd. with a cross (X) on sandstone shelf. At the corner point Set an iron post, 30 ins. long, 2½ ins. diam., over cross on solid rock, in a mound of stone, 4 ft. base, to top of brass cap, mkd. T 16 S R 8 E ¼ S 29 / S 32 1976 Cor. is located on broken S slope.
	S. 89°58' W., beginning new measurement. Along broken S slope.
3.00	Spur, slopes SW; desc. along broken SW slope.
23.00	Fish Creek, 4 lks. wide, course S; asc. SE slope.

CHAINS	
39.46	The cor. of secs. 29, 30, 31, and 32, monumented with a sandstone, 16 x 14 x 5 ins., firmly set and plainly mkd. 5 notches on E and 1 on S edges. At the corner point Set an iron post, 30 ins. long, 2½ ins. diam., 24 ins. in the ground, with brass cap mkd. T 16 S R 8 E S 30 | S 29 S 31 | S 32 1976 Cor. is located on steep SE slope of hill.
	S. 0°02' E., bet. secs. 31 and 32. Over mountainous land, through scattering pinon and juniper growth; desc. S slope.
5.00	Draw, drains SE; asc. NE slope.
15.50	Top of ledge on point, projects NE.
18.30	SE rim of same ledge, bears NE and SW; desc. along broken E slope.
39.79	Point for the ¼ sec. cor. of secs. 31 and 32, at proportionate dist.; there is no remaining evidence of the original cor. Set an iron post, 30 ins. long, 2½ ins. diam., 8 ins. in the ground to bedrock, in a mound of stone, 3½ ft. base, to top of brass cap, mkd. T 16 S R 8 E ¼ S 31 | S 32 1976 Cor. is located on steep E slope.
56.75	Spur, slopes S. 80° E.; desc. SE slope.
79.54	The closing cor. of secs. 31 and 32, monumented with a sandstone, 12 x 10 x 3 ins., firmly set 5 ins. in the ground and plainly mkd. CC on N face, 5 notches on E edge, 1 on W edge and witnessed by a mound of stone, 2½ ft. base, 1½ ft. high, N of cor. Add the letters "AM" to the original stone.
79.57	Intersect the N. bdy. of sec. 5, T. 17 S., R. 8 E. Point for the closing cor. of secs. 31 and 32, T. 16 S., R. 8 E. Set an iron post, 30 ins. long, 2½ ins. diam., 24 ins. in the ground, in a collar of stone, with brass cap mkd.

CHAINS

C C
T 16 S R 8 E

S 31 | S 32
S 5

T 17 S R 8 E
1976

From this cor., the cor. of secs. 5 and 6, T. 17 S., R. 8 E., bears N. 89°29' W., 3.62 chs. dist., heretofore described.

From this same cor., the ¼ sec. cor. of sec. 5 only, T. 17 S., R. 8 E., bears S. 89°29' E., 39.65 chs. dist., heretofore described.

Point for the ¼ sec. cor. of sec. 32 only, T. 16 S., R. 8 E., on the N. bdy. of sec. 5, T. 17 S., R. 8 E., and midpoint bet. the closing cor. of secs. 31 and 32, and the closing cor. of secs. 32 and 33, T. 16 S., R. 8 E.

Set an iron post, 30 ins. long, 2½ ins. diam., 24 ins. in the ground, with brass cap mkd.

T 16 S R 8 E

¼ S 32

T 17 S R 8 E
1976

Raise a mound of stone, 3 ft. base, 2 ft. high, N of cor.

From this cor., the ¼ sec. cor. of sec. 5 only, T. 17 S., R. 8 E., bears S. 89°40' W., 0.34 chs. dist., heretofore described.

From this same cor., the cor. of secs. 4 and 5, T. 17 S., R. 8 E., bears N. 89°40' E., 39.18 chs. dist., heretofore described.

Point for the ¼ sec. cor. of sec. 31 only, T. 16 S., R. 8 E., on the N. bdy. of T. 17 S., R. 8 E., and at proportionate distance bet. the closing cor. of secs. 31 and 32, T. 16 S., R. 8 E., and the cor. of Tps. 16 and 17 S., Rs. 7 and 8 E.

Set an iron post, 30 ins. long, 2½ ins. diam., 10 ins. in the ground to bedrock, in a mound of stone, 4 ft. base, to top of brass cap, mkd.

T 16 S R 8 E

¼ S 31

T 17 S R 8 E
1976

☆ U.S. Government Printing Office: 1974-781-742/382 Region 8

CHAINS	
	from which A pinon, 7 ins. diam., bears N. 7° W., 27 lks. dist., mkd. BT. From this cor., the true point for the ¼ sec. cor. of sec. 6 only, T. 17 S., R. 8 E., bears S. 89°52' W., 4.58 chs. dist., from which its witness cor. bears N. 89°52' E., 0.05 chs. dist., heretofore described. From this same cor., the cor. of secs. 5 and 6, T. 17 S., R. 8 E., bears N. 89°52' E., 36.25 chs. dist., heretofore described.
	From the cor. of secs. 29, 30, 31, and 32. N. 89°53' W., bet. secs. 30 and 31. Over broken mountainous land, through scattering juniper and pinon; desc. over SW slope.
5.00	Draw, drains SE irregularly; asc. over steep E slope.
39.89	The ¼ sec. cor. of secs. 30 and 31, monumented with a sandstone, 18 x 12 x 4 ins., firmly set and plainly mkd. ¼ on N face. At the corner point Set an iron post, 30 ins. long, 2½ ins. diam., 18 ins. in the ground to bedrock, in a mound of stone, 3½ ft. base, to top of brass cap mkd. T 16 S R 8 E ¼ S 30 / S 31 1976 Place the mkd. stone in mound alongside the iron post.
	S. 89°58' W., beginning new measurement. Asc. steep E slope.
6.60	Ridge, bears S. 10° E. and N. 10° W.; desc. over steep W slope.
38.00	Draw, drains Southwesterly; thence along S slope.
43.06	The cor. of secs. 25, 30, 31, and 36, on the W. bdy. of the Tp., monumented with a sandstone, 16 x 10 x 4 ins., firmly set and mkd. 5 notches on N and 1 on S edges.

434

Dependent Resurvey of a Portion of the Subdivisional Lines, T. 16 S., R. 8 E., Salt Lake Meridian, Utah

CHAINS	
	Due to a misclosure in sec. 31, it was necessary to retrace the W. bdy. as follows.
	Retracement of the West Boundary of Sec. 31, T. 16 S., R. 8 E., Salt Lake Meridian, Utah
	Retracing the Survey Executed by James C. Dick, in 1900)
	From the cor. of Tps. 16 and 17 S., Rs. 7 and 8 E., heretofore described.
	N. 0°10' W., bet. secs. 31 and 36.
	Over slightly broken bottom of Huntington Canyon, through scattered juniper timber; desc. over rocky NE slope.
2.00	Huntington Creek, 12 ins. deep, 40 lks. wide, flows SE; asc. over SW slope.
23.50	Center line of State Highway No. 31, bears NW and SE; asc. over broken S slope, through juniper and pinon timber.
39.30	Top of clay spur, slopes W; desc. over NW slope.
39.78	The ¼ sec. cor. of secs. 31 and 36, monumented with a sandstone, 18 x 8 x 6 ins., set and mkd. ¼ on W face.
	N. 0°03' E., beginning new measurement.
0.40	Bottom of small draw, drains SW; asc. over broken S slope, through scattered juniper and pinon timber.
3.20	Base of main ascent, bears NW and SE; asc. over steep broken SW slope.
19.00	Top of high spur, slopes W; desc. over ledgy N slope.
23.00	Bottom of draw, drains NW; desc. over NW slope.
37.00	Bottom of gulch, drains SW; asc. abruptly over S slope.
39.82	The cor. of secs. 25, 30, 31, and 36, heretofore described.
	Dependent Resurvey of a Portion of the Subdivisional Lines, T. 16 S., R. 8 E., Salt Lake Meridian, Utah
	(Restoring the 1900 survey by J. C. Dick)
	From the cor. of secs. 29, 30, 31 and 32.
	N. 0°01' W., bet. secs. 29 and 30.

☆ U.S. Government Printing Office: 1974-781-742/382 Region 8

Dependent Resurvey of a Portion of the Subdivisional Lines, T. 16 S., R. 8 E., Salt Lake Meridian, Utah

CHAINS	
	Over mountainous land, through juniper and pinon; asc. over SW slope.
11.00	Spur, slopes SE; desc. over NE slope, and ledges facing NE.
37.50	Left Fork, of Fish Creek, 3 lks. wide, drains S. 40° E.; asc. over S slope.
40.01	Point for the ¼ sec. cor. of secs. 29 and 30, at proportionate dist.; there is no remaining evidence of the original cor. Set an iron post, 30 ins. long, 2½ ins. diam., 6 ins. in the ground to bedrock, in a mound of stone, 4 ft. base, to top of brass cap, mkd. T 16 S R 8 E ¼ S 30 | S 29 1976 Cor. is located on N side of canyon bottom, and on the E side of a natural mound of stone. Asc. ledgy SW slope.
77.30	Spur, slopes S. 15° W.; asc. over SW slope.
80.02	The cor. of secs. 19, 20, 29, and 30, monumented with a sandstone, 20 x 10 x 5 ins., firmly set and plainly mkd. 2 notches on S and 5 notches on E edges, from which an original bearing tree A pinon, 10 ins. diam., bears N. 26° W., 5 lks. dist., mkd. T16S R8E S19 BT. At the corner point Set an iron post, 30 ins. long, 2½ ins. diam., 20 ins. in the ground, in a collar of stone, with brass cap mkd. T 16 S R 8 E S 19 | S 20 S 30 | S 29 1976 Bury the mkd. stone alongside the iron post.
	From the true point for the cor. of secs. 20, 21, 28 and 29, from which its witness cor. bears N. 0°02' W., 0.56 chs. dist. previously described. N. 89°58' W., bet. secs. 20 and 29. Over mountainous land, through juniper and pinon; asc. over E. slope.
7.10	Ridge, bears N and S; desc. over W slope.
37.00	Right Fork Fish Creek, 3 lks. wide, drains S; asc. over E slope.

CHAINS	
39.04	The ¼ sec. cor. of secs. 20 and 29, monumented with a sandstone, 18 x 10 x 9 ins., firmly set and plainly mkd. ¼ on N face, from which the original bearing tree A red pine, 20 ins. diam., bears N. 43° E., 5 lks. dist., mkd. ¼ S20 BT. At the corner point Set an iron post, 30 ins. long, 2½ ins. diam., 15 ins. in the ground to bedrock, in a mound of stone, 4 ft. base, to top of brass cap, mkd. T 16 S R 8 E ¼ S 20 / S 29 1976 Place the mkd. stone in mound alongside the iron post.
	N. 89°18' W., beginning new measurement.
	Asc. over broken E slope.
23.50	Ridge, bears N and S; desc. over SW slope.
40.66	The cor. of secs. 19, 20, 29, and 30.

General Description

Township 16 South, Range 8 East is located about 3 miles N of Huntington, Utah. The township varies from mountains in the west portion to broken and rolling bench land in the east portion. The soil varies from sandy loam on the benches to rocky and ledgy in the mountains. The general drainage of the township is southeast. Vegetation in the township is mainly shadscale and sagebrush with juniper, pinon and red pine trees on the higher elevations. There are several reseeded grass areas on the benches. The elevation varies from about 6000 to 9000 ft. above sea level.

The abandoned coal mining town of Mohrland is located in secs. 10 and 15. The Blackhawk coal mine is located in the N portion of sec. 3, not in operation at the present time.

The Utah Railroad enters the township on the N bdy. of sec. 2, bears SW through sec. 3 to a coal loading station in the SW portion of sec. 10. An improved road enters the township on the E. bdy. of sec. 24, bears NW and leaves the township on the N. bdy. of sec. 1. There are numerous other branch roads within the township used for mining exploration, hunting and livestock care. No permanent habitation was noted during the survey. Two springs were noted in the west half of the northwest quarter of sec. 10.

The mean magnetic declination was found to be 14°52' E.

☆ U.S. Government Printing Office: 1974-781-742/382 Region 8

Form 9180–8
(March 1969)

UNITED STATES
DEPARTMENT OF THE INTERIOR
BUREAU OF LAND MANAGEMENT

FIELD ASSISTANTS

NAMES	CAPACITY
Ferrel Reynolds	Surveying Technician
Stewart Burt	Surveying Technician
Leroy Anderson	Surveying Aid
Russell Brown	Surveying Aid
Craig Kennedy	Surveying Aid
Dan S. Johnson	Surveying Aid

438

CERTIFICATE OF SURVEY

(I) ~~(We)~~, Gail E. Reynolds, HEREBY CERTIFY upon honor that, in pursuance of special instructions bearing date of the 28th day of May, 19 76, (I) ~~(We)~~ have dependently resurveyed the north boundary of T. 17 S., R. 8 E., and a portion of the subdivisional lines and a retracement of the west boundary of sec. 31 in T. 16 S., R. 8 E.

of the Salt Lake Meridian, in the State of Utah, which are represented in the foregoing field notes as having been executed by (me), ~~(us)~~ and under (my) ~~(our)~~ direction; and that said survey has been made in strict conformity with said special instructions, the Manual of Instructions for the Survey of the Public Lands of the United States, and in specific manner described in the foregoing field notes.

March 17, 1977 (Date) — *Gail E. Reynolds (Cadastral Surveyor)

March 17, 1977 (Date) — Glen B Hatch (Cadastral Surveyor)
Acting Chief, Branch of Cadastral Surveys

*At the date he signed the Certificate of Survey, he was a Surveying Technician

CERTIFICATE OF APPROVAL

BUREAU OF LAND MANAGEMENT
Washington, D.C.

The foregoing field notes of the dependent resurvey of the north boundary of T. 17 S., R. 8 E., and a portion of the subdivisional lines and a retracement of the west boundary of sec. 31 of T. 16 S. R. 8 E., Salt Lake Meridian, Utah

executed by Gail E. Reynolds, Cadastral Surveyor

having been critically examined and found correct, are hereby approved.

OCT 24 1978 (Date) — Bernard W. Foley (Chief, Division of Cadastral Survey)

CERTIFICATE OF TRANSCRIPT

~~I CERTIFY That the foregoing transcript of the field notes of the above described surveys in~~

, is a true copy of the original field notes.

~~(Date)~~ ~~(Chief, Division of Cadastral Survey)~~ GPO 848-926

#39

DEPT OF INTERIOR
BUR OF LAND MGMT

'78 NOV 20 AM 10:00

RECEIVED
UTAH STATE OFFICE
SALT LAKE CITY, UTAH

Form 9180-6
(March 1977)

UNITED STATES
DEPARTMENT OF THE INTERIOR
BUREAU OF LAND MANAGEMENT

ORIGINAL

FIELD NOTES

OF THE

DEPENDENT RESURVEY

OF

SECTIONS 17, 20, AND 21

AND

THE PARTIAL SUBDIVISION OF

SECTIONS 17 AND 20

OF

TOWNSHIP 6 SOUTH, RANGE 3 EAST

Of the Salt Lake Meridian,

In the State of Utah.

EXECUTED BY

Glen B. Hatch, Supervisory Cadastral Surveyor

Frank C. Profaizer, Cadastral Surveyor

Under special instructions dated August 5, 19 77, approved August 10, 1977,

and Supplemental Special Instructions dated February 16, 1978, approved February 21, 1978

, which provided for the surveys included under U.S. Survey/Group

Number 573, and assignment instructions dated August 16, 19 77.

Survey commenced August 17, 19 77

Survey completed February 24, 19 78

442

INDEX DIAGRAM

Township 6 South, Range 3 East,

6	5	4	3	2	1
7	8 12	9	10	11	12
18 11	17 7 10	16 6	15	14	13
19 9	20 6 8	21 3 4	22	23	24
30	29 5	28	27	26	25
31	32	33	34	35	36

Subdivision of Sec. 20 Page 13
Subdivision of Sec. 17 Page 15

GPO 840-243

Township 6 South, Range 3 East, Salt Lake Meridian, Utah

CHAINS

The history of surveys of sections 17, 20, and 21 of T. 6 S., R. 3 E., Salt Lake Meridian, Utah, is as follows:

T. 6 S., R. 3 E.

History of Surveys

	Surveyed by	Retr. or Resurveyed by
SECTION 17		
West Portion of South Boundary (7.30 chs.)	C. L. Craig 1856	A. J. Stewart Jr. 1881
South Portion of West Boundary (21 chs.)	C. L. Craig 1856	A. J. Stewart Jr. 1881
North and East Boundary	A. J. Stewart 1881	
East Portion of South Boundary (72.35 chs.)	A. J. Stewart 1881	
North Portion of West Boundary (59 chs.)	A. J. Stewart 1881	
SECTION 20		
West Boundary	C. L. Craig 1856	A. J. Stewart Jr. 1881
West Portion of South Boundary (10 chs.)	C. L. Craig 1856	A. J. Stewart Jr. 1881
West Portion of North Boundary (7.30 chs.)	C. L. Craig 1856	A. J. Stewart Jr. 1881
East Boundary	A. J. Stewart Jr. 1881	
East Portion of South Boundary (70.15 chs.)	A. J. Stewart Jr. 1881	
East Portion of North Boundary (72.35 chs.)	A. J. Stewart Jr. 1881	
SECTION 21		
North, South and West Boundary	A. J. Stewart Jr. 1881	
East Boundary	A. J. Stewart Jr. 1881	Henry and Nicholas Fitzhugh 1895

CHAINS

The following field notes describe the dependent resurvey of sections 17, 20, and 21, and the partial subdivision of sections 17 and 20, T. 6 S., R. 3 E., Salt Lake Meridian, Utah.

The lines included in the resurvey of the west portion of sections 17 and 20, are in a densely settled area where it is impracticable to secure true line distances to items of topography and these and the land descriptions have been omitted from the notes. The true line topographic calls were scaled from U.S.G.S. quadrangle maps and is only approximate.

The survey was executed in accordance with specifications as set forth in the Manual of Surveying Instructions, 1973, and the Special Instructions for Group 573, Utah, dated August 5, 1977, and Supplemental Special Instructions, dated February 16, 1978.

The directions of lines were determined by reference to true meridians established on line by hour angle observations on Polaris and altitude observations on the sun. The lines were carried forward by sustained angulation being supplemented by other numerous hour angle observations on Polaris and altitude observations on the sun.

Preliminary to the resurvey, the lines of the original survey were retraced and a diligent search was made for any evidence of the original corners or other calls of the original field note record. Identified corners were remonumented in their original positions, lost corners were restored and monumented at proportionate positions based on the original record. The retracement data were thoroughly verified and only the true line field notes are given herein.

The geographic position of the southeast corner of section 21, as scaled from the U.S. Geological Survey quadrangle map "Bridal Veil Falls, 1948", revised in 1969 is as follows:

Latitude 40°16.6' N. Longitude 111°36.0' W.

The mean magnetic declination is 15° E.

Dependent Resurvey of a Portion of the Subdivisional Lines, T. 6 S., R. 3 E., Salt Lake Meridian, Utah

(Restoring the surveys executed by A. J. Stewart Jr. in 1881 and the retracement executed by Henry and Nicholas Fitzhugh in 1895)

Beginning at the cor. of secs. 21 and 28, monumented with a limestone, 12 x 10 x 8 ins., firmly set 12 ins. in the ground, plainly mkd. 2 notches on S and 3 on E edges, and witnessed by a small mound of stone to W.

At the corner point

CHAINS	
	Set an iron post, 30 ins. long, 2½ ins. diam., 24 ins. in the ground, in a collar of stone, with brass cap mkd. T 6 S R 3 E S 21 | S 27 S 28 | 1977
	Deposit the mkd. stone alongside the iron post.
	Cor. is located at south end of meadow situated in a maple and aspen grove, switch-back curve of road bears South, 5.50 chs. dist.
	N. 1°54' W., along the E. bdy. of sec. 21.
	Over level meadow land through thick stand of native grasses.
0.70	The closing cor. of secs. 22 and 27, monumented with a limestone, 18 x 10 x 8 ins., firmly set 10 ins. in the ground, plainly mkd. 3 grooves on E and 2 on S faces, and witnessed by a small mound of stone to E.
	At the corner point
	Set an iron post, 30 ins. long, 2½ ins. diam., 24 ins. in the ground, in a collar of stone, with brass cap mkd. T 6 S R 3 E S 21 | S 22 C S 27 C 1977
	Deposit the mkd. stone alongside the iron post.
2.50	Enter timber and undergrowth consisting of maple, aspen and oak brush.
5.50	Leave timber and undergrowth.
5.80	Light duty road, 40 lks. wide, bears N. 30° W. and S. 30° E.; desc. gradually.
6.00	Enter timber and undergrowth.
11.00	Draw, drains SE; asc. over gentle SE slope.
39.77	Point for the E. ¼ sec. cor. of sec. 21, at proportionate distance; there is no remaining evidence of the original cor.
	Set an iron post, 30 ins. long, 2½ ins. diam., 24 ins. in the ground, encircled by a mound of stone, 3 ft. base, to top of brass cap, mkd.

446

Dependent Resurvey of a Portion of the Subdivisional Lines, T. 6 S., R. 3 E., Salt Lake Meridian, Utah

CHAINS	
	T 6 S R 3 E ¼ | S 21 | 1977
41.50	Top of ascent, thence along W slope through scattering of small timber and undergrowth.
75.70	Draw, drains SW.
78.69	The cor. of secs. 16 and 21, monumented with a granite stone, 20 x 12 x 5 ins., (record, 15 x 8 x 6 ins.) dimly mkd. 3 notches on S edge, set 8 ins. in the ground, and witnessed by a scattering mound of stone to W. At the corner point Set an iron post, 30 ins. long, 2½ ins. diam., 24 ins. in the ground, with brass cap mkd. T 6 S R 3 E S 16 | S 22 S 21 | 1977 Deposit the marked stone alongside the iron post, and rebuild the mound of stone, 3 ft. base, 2 ft. high, W of cor.
	(Restoring the surveys executed by A. J. Stewart Jr. in 1881) From the cor. of secs. 21 and 28. S. 86°23' W., bet. secs. 21 and 28. Over level meadow through thick stand of native grasses.
0.30	Enter timber and undergrowth consisting of maple, aspen and oak brush; asc. over steep E slope.
1.40	Light duty road, 40 lks. wide, bears N. 20° W. and S. 20° E.; 5.50 chs. to switch-back.
2.20	Same road, bears N. 20° W. and S. 20° E.
2.50	Spur, slopes S. 30° E.; desc. over steep SW slope, leave timber.
31.00	Base of steep descent, thence over moderate W slope.
37.00	Enter timber and dense undergrowth.
40.52	Point for the ¼ sec. cor. of secs. 21 and 28, at proportionate distance; there is no remaining evidence of the original cor. Set an iron post, 30 ins. long, 2½ ins. diam., 24 ins in the ground, with brass cap mkd.

CHAINS	
	T 6 S R 3 E ¼ S 21 / S 28 1977
	from which
	A maple, 5 ins. diam., bears N. 40° E., 15½ lks. dist., scribed ¼ S21 BT.
	An oak, 6 ins. diam., bears S. 55° W., 5 lks. dist., scribed ¼ S28 BT.
	Raise a mound of stone, 3 ft. base, 1½ ft. high, N of cor.
41.50	First Left Fork of Rock Canyon, course SE; asc. over NE slope.
64.50	Top of ascent, thence over rolling bench land through scattering small timber.
81.04	Point for the cor. of secs. 20, 21, 28, and 29, at proportionate dist.; there is no remaining evidence of the original cor.
	Set an iron post, 30 ins. long, 2½ ins. diam., 24 ins. in the ground, encircled by a collar of stone, with brass cap mkd.
	T 6 S R 3 E S 20 | S 21 S 29 | S 28 1977
	From this cor., point for the ¼ sec. cor. of secs. 28 and 29, bears S. 1°32' E., 40.11 chs. dist., reestablished at a point N. 37°10' E., 3.48 chs. dist., from cor. No. 1. Yellow Jack Mine Lode, Mineral Survey No. 5353, monumented with a partially decayed wood post, 4 x 4 ins. 4 ft. long in mound of stone, scribed 1-5353.
	from which remaining original bearing trees
	An oak, 6 ins. diam., bears S. 70° W., 5 lks. dist., with healed blaze.
	An oak, 6 ins. diam., bears N. 45° W., 14½ lks. dist., with healed blaze.
	At the corner point
	Set an iron post, 30 ins. long, 2½ ins. diam., 12 ins. in the ground to bedrock, in a mound of stone, 4 ft. base, to top of brass cap, mkd.
	T 6 S R 3 E ¼ S 29 | S 28 1977

448

Dependent Resurvey of a Portion of the Subdivisional Lines, T. 6 S., R. 3 E., Salt Lake Meridian, Utah

CHAINS	
	from which An XBO chisled at base of near vertical ledge, 50 ft. high, bears N. 14°30' W., 107 lks. dist. Cor. is located on rock slide about. 1.00 ch. below face of ledge, bears N. 75° W. and S. 75° E.
	N. 1°37' W., bet. secs. 20 and 21. Over rolling bench land through dense timber and undergrowth; desc. over general N slope.
20.06	Point for the S. 1/16 sec. cor. of secs. 20 and 21, not monumented. Desc. over broken N slope.
28.00	Draw, drains NW; desc. along broken W slope.
40.12	Point for the ¼ sec. cor. of secs. 20 and 21, at proportionate dist.; there is no remaining evidence of the original cor. Set an iron post, 30 ins. long, 2½ ins. diam., 24 ins. in the ground, with brass cap mkd. T 6 S R 3 E ¼ S 20 | S 21 1977 Raise a mound of stone, 2½ ft. base, 1½ ft. high, W of cor.
41.25	Trail, bears N. 55° W. and S. 55° E., 50 lks.; thence curves S.
66.00	Spur, slopes W; desc. over steep NW slope.
78.70	Little Rock Canyon, course W; asc. over steep S slope.
80.24	Point for the cor. of secs. 16, 17, 20, and 21, at proportionate dist.; there is no remaining evidence of the original cor. Set an iron post, 30 ins. long, 2½ ins. diam., 24 ins. in the ground, encircled by a collar of stone, with brass cap mkd. T 6 S R 3 E S 17 | S 16 S 20 | S 21 1977
	From the cor. of secs. 16 and 21. S. 87°28' W., bet. secs. 16 and 21. Over mountainous land, through scattered timber and dense undergrowth. Desc. over general W slope.

CHAINS	
11.60	Light duty road, bears N. 25° W. and S. 25° E.
14.60	Same road, bears N. 30° E. and S. 30° W.
34.60	Same road, bears N. 30° W. and S. 30° E.; asc. over NE slope.
40.31	Point for the ¼ sec. cor. of secs. 16 and 21, at proportionate dist.; there is no remaining evidence of the original cor. Set an iron post, 30 ins. long, 2½ ins. diam., 24 ins. in the ground, in a collar of stone, with brass cap mkd. T 6 S R 3 E ¼ S 16 / S 21 1977 from which An oak, 6 ins. diam., bears S. 4° W., 24½ lks. dist., scribed ¼ S21 BT. A maple, 6 ins. diam., bears N. 2° W., 15½ lks. dist., scribed ¼ S16 BT. Thence over rolling land through dense timber and undergrowth.
54.60	Desc. over steep SW slope. Enter dense oak timber.
80.62	The cor. of secs. 16, 17, 20 and 21.
	N. 4°47' W., bet. secs. 16 and 17. Over mountainous land through dense oak brush. Asc. over steep SW slope.
12.00	Spur, slopes SW; thence along steep general W slope.
18.00	Head of draw, drains W; asc. gradually along W slope.
26.00	Top of ascent, spur, slopes nearly N; desc. over N slope.
39.00	Draw, drains W; asc. over SW slope.
40.24	The ¼ sec. cor. of secs. 16 and 17, monumented with a limestone, 24 x 18 x 10 ins., set 14 ins. in the ground, plainly mkd. ¼ on W face. At the corner point Set an iron post, 30 ins. long, 2½ ins. diam., 18 ins. in the ground to bedrock, encircled by a mound of stone, 3 ft. base, to top of brass cap, mkd. T 6 S R 3 E ¼ S 17 | S 16 1977

CHAINS	
	Deposit the mkd. stone alongside the iron post.
	N. 0°57' E., beginning new measurement.
	Asc. over SW slope.
0.40	Low spur, slopes W; desc. over NW slope.
1.50	Small draw, drains W; asc. over SW slope.
6.50	Ridge, bears NW and SE; desc. over general NW slope.
37.20	Leave undergrowth, edge bears N. 57° W. and S. 57° E.
37.50	Light duty oiled road, 40 lks. wide, bears N. 57° W. and S. 57° E.; enter scattered timber and undergrowth.
42.41	The cor. of secs. 8, 9, 16, and 17, monumented with a granite stone, 22 x 15 x 10 ins., with no visible marks, firmly set 6 ins. in the ground alongside an iron post, 2½ ins. diam., projecting 6 ins. above ground with brass cap mkd. T 6 S R 3 E S 8 | S 9 S 17 | S 16 1971 from which unrecorded bearing trees A maple, 6 ins. diam., bears N. 39° E., 107 lks. dist., scribed T6S R3E S9 BT. A maple, 5 ins. diam., bears S. 10°45' E., 19 lks. dist., scribed X BT. A maple, 5 ins. diam., bears S. 73° W., 31 lks. dist., scribed X BT. A maple, 7 ins. diam., bears N. 28°30' W., 43 lks. dist., scribed T6S R3E S8 BT. This cor. is harmoniously related to existing original cors., has long been recognized as the cor. by adjacent landowners, and is accepted as the best available evidence of the original cor. position. I add the marks 1977 to the brass cap.
	From the cor. of secs. 20, 21, 28, and 29.
	S. 89°42' W., bet. secs. 20 and 29.
	Over rolling bench land through dense timber and undergrowth.
7.50	W edge of bench, ledge, 10 ft. high, bears nearly N and S; desc. over steep and broken W slope.
20.12	Point for the E. 1/16 sec. cor. of secs. 20 and 29.

CHAINS	
	Set an iron post, 30 ins. long, 2½ ins. diam., 12 ins. in the ground to bedrock, over a cross (X) chisled in limestone bedrock, encircled by a mound of stone, 4½ ft. base, to top of brass cap, mkd. T 6 S R 3 E E $\frac{1}{16}$ $\frac{S\ 20}{S\ 29}$ 1977
	Continue descent over steep and broken W slope.
40.24	Point for the ¼ sec. cor. of secs. 20 and 29, at proportionate dist.; there is no remaining evidence of the original cor. Set an iron post, 30 ins. long, 2½ ins. diam., 24 ins. in the ground, encircled by a mound of stone, 2 ft. base, to top of brass cap, mkd. T 6 S R 3 E ¼ $\frac{S\ 20}{S\ 29}$ 1977
	Continue descent over steep W slope.
60.50	Base of steep descent, bears N and S; thence desc. over gradual slope through cleared area.
62.30	Power line, bears N. 25° W. and S. 25° E.
68.00	Enter Indian Hills Subdivision area.
80.48	The cor. of secs. 19, 20, 29, and 30, monumented with a brass tablet, 3 ins. diam., in concrete flush with lawn, mkd. UTAH COUNTY LAND SURVEY 19 | 20 30 | 29 1955
	This cor. is harmoniously related to existing original cors., has long been recognized as the cor. by adjacent landowners, and is accepted as the best available evidence of the original cor. position. Cor. is located alongside short fence, about 15 ft. from cor. of house at 3153 Navajo Lane, in the Indian Hills Subdivision.
	(Restoring the survey executed by C. L. Craig in 1856 and the resurvey executed by A. J. Stewart in 1881)

CHAINS	
	N. 1°30' W., bet. secs. 19 and 20.
	Through subdivision, by traverse.
34.00	Little Rock Canyon, curves S. 20° W.
40.30	The ¼ sec. cor. of secs. 19 and 20, monumented with a brass tablet, 3 ins. diam., in concrete flush with ground, in an old abandoned fence line bearing E and W, mkd. UTAH COUNTY LAND SURVEY ¼ 19 | 20 1955 This cor. is harmoniously related to existing original cors., has long been recognized as the cor. by adjacent landowners, and is accepted as the best available evidence of the original cor. position. Cor. is located on gentle SE slope in Little Rock Canyon.
	N. 0°47' W., beginning new measurement.
	Continue through subdivision by traverse.
31.00	Power line, bears N. 28° W. and S. 28° E.
40.13	The cor. of secs. 17, 18, 19, and 20, monumented with an iron post, 2 ins. diam., 12 ins. below ground at base of fill from church parking lot, with brass cap mkd. T 6 S R 3 E 18 | 17 19 | 20 1955 This cor. is harmoniously related to existing original cors., has long been recognized as the cor. by adjacent landowners, and is accepted as the best available evidence of the original cor. position.
	(Restoring the survey executed by A. J. Stewart Jr. in 1881)
	From the cor. of secs. 16, 17, 20, and 21.
	S. 89°52' W., bet. secs. 17 and 20.
	Over mountainous land through dense oak brush. Desc. along steep S slope.
20.30	Spur, slopes S. 60° W.; desc. over NW slope.

CHAINS	
26.30	Draw, drains NW; asc. over NE slope.
35.80	Spur ridge, slopes N. 25° W.; desc. over steep W slope.
39.90	Point for the ¼ sec. cor. of secs. 17 and 20, at proportionate dist.; there is no remaining evidence of the original cor. Set an iron post, 30 ins. long, 2½ ins. diam., 20 ins. in the ground, encircled by a mound of stone, 5 ft. base, to top of brass cap, mkd. T 6 S R 3 E ¼ S 17 / S 20 1977 Continue descent over steep W slope.
59.85	Point for the W. 1/16 sec. cor. of secs. 17 and 20. Set an iron post, 30 ins. long, 2½ ins. diam., 20 ins. in the ground, encircled by a collar of stone, with brass cap mkd. T 6 S R 3 E W 1/16 S 17 / S 20 1977 Cor. is located at base of steep W slope. Continue descent over moderate W slope.
69.80	Enter Indian Hills Subdivision.
79.80	The cor. of secs. 17, 18, 19, and 20.
	(Restoring the survey executed by C. L. Craig in 1856 and the resurvey executed by A. J. Stewart Jr. in 1881) N. 0°20' W., bet. secs. 17 and 18. Through subdivision presently under construction. Topography omitted.
42.73	The ¼ sec. cor. of secs. 17 and 18, monumented with an iron post, 2 ins. diam., extending 14 ins. above ground, with brass cap mkd. T 6 S R 3 E ¼ 18 | 17 1955 This cor. is harmoniously related to existing original cors., has long been recognized as the cor. by adjacent

454

CHAINS	
	landowners, and is accepted as the best available evidence of the original cor. position.
	(Restoring the survey executed by A. J. Stewart Jr. in 1881)
	N. 0°52' W., beginning new measurement.
	Over rolling land through scattering oak brush.
4.00	Ridge, bears NE and SW; desc. over NW slope.
5.00	Light duty road, 30 lks. wide, bears N. 45° E. and S. 45° W.
6.00	Small draw, drains SW; asc. over SW slope.
9.00	Spur, slopes SW; desc. over NW slope.
11.50	Light duty road, 30 lks. wide, bears N. 50° W. and S. 50° E.; asc. over moderate SW slope.
37.84	The cor. of secs. 7, 8, 17, and 18, monumented with a flint stone, 18 x 10 x 6 ins., mkd. 4 notches on the S face, and 5 notches on the E face, firmly set 8 ins. in the ground, alongside an iron pipe, 1 3/4 ins. diam., projecting 12 ins. above ground, and in a mound of stone, 3 ft. base, to top of iron pipe with brass cap mkd. T 6 S R 3 E S 7 | S 8 S 18 | S 17 1974 I add the marks 1977 to the brass cap.
	From the cor. of secs. 8, 9, 16, and 17.
	S. 89°50' W., bet. secs. 8 and 17.
	Over mountainous land, through dense oak brush and scattering timber. Along general N slope.
1.75	Light duty oiled road, curves SE and SW.
5.85	Same road, curves S. 45° E. from S. 80° W.; desc. along N slope.
13.00	Spur, slopes N. 30° W.; desc. over W slope.
20.55	Same light duty road, bears N. 16° W. and S. 16° E.
25.00	Draw, drains N. 15° W.; asc. over NE slope.
34.55	Ridge, slopes N. 25° W.; desc. over steep SW slope.
40.05	The ¼ sec. cor. of secs. 8 and 17, monumented with a limestone, 20 x 8 x 6 ins., mkd. ¼ on N face, broken at ground level, with base firmly set 8 ins. in the ground, alongside an iron post, 2½ ins. diam., projecting 20 ins. above ground, with brass cap mkd.

Dependent Resurvey of a Portion of the Subdivisional Lines, T. 6 S., R. 3 E., Salt Lake Meridian, Utah

CHAINS	
	T 6 S R 3 E ¼ S 8 / S 17 1974
	I add the marks 1977 to the brass cap.
	S. 87°00' W., beginning new measurement.
	Continue descent over SW slope.
37.92	The cor. of secs. 7, 8, 17, and 18.
	Subdivision of Section 20, T. 6 S., R. 3 E., Salt Lake Meridian, Utah
	From the ¼ sec. cor. of secs. 20 and 29.
	N. 1°23' W., on the N and S center line of Sec. 20.
	Over steep SW slope, through scattering oak brush.
11.00	Draw, drains SW; asc. over steep SW slope.
20.10	Point for the center S. 1/16 sec. cor. of sec. 20.
	Set an iron post, 30 ins. long, 2½ ins. diam., 20 ins. in the ground, encircled by a collar of stone, with brass cap mkd.
	T 6 S R 3 E C S 1/16 | S 20 C 1977
27.00	Crest of SW slope; desc. over NW slope.
32.50	Draw, drains W; asc. over steep SW slope.
40.20	Point for the center ¼ sec. cor. of sec. 20, at intersection with the E and W center line.
	Set an iron post, 30 ins. long, 2½ ins. diam., 10 ins. in the ground, over cross (X) chiseled in limestone bedrock, encircled by a mound of stone, 4 ft. base, to top of brass cap, mkd.
	T 6 S R 3 E C ¼ S 20 1977
	Cor. is located on top of ledge, 25 ft. high, bears N and S.

456

Subdivision of Section 20, T. 6 S., R. 3 E.,
Salt Lake Meridian, Utah

CHAINS	
43.00	Crest of SW slope; desc. over steep NW slope.
57.00	Little Rock Canyon, course S. 74° W.; asc. over steep SW slope, through scattering oak brush.
67.00	Crest of SW slope; asc. gradually along steep W slope.
80.32	The ¼ sec. cor. of secs. 17 and 20.
	From the ¼ sec. cor. of secs. 20 and 21.
	S. 89°50' W., on the E and W center line of Sec. 20.
	Desc. over NW slope, through heavy timber and undergrowth.
8.50	South Fork Little Rock Canyon, course N. 7° E.; asc. over steep NE slope.
15.50	Ridge, bears N and S; desc. over steep W slope, through scattering oak brush.
20.03	Point for the center E. 1/16 sec. cor. of sec. 20, not monumented.
40.06	The center ¼ sec. cor. of sec. 20.
60.22	Point for the center W. 1/16 sec. cor. of sec. 20.
	Set an iron post, 30 ins. long, 2½ ins. diam., 24 ins. in the ground, encircled by a collar of stone, with brass cap mkd.
	T 6 S R 3 E
	C W 1/16 / S 20 C
	1977
64.00	Base of steep W slope; desc. gradually along W slope.
68.50	Power lines, bear N. 19° W. and S. 19° E.
70.00	Enter densely settled area.
78.18	Little Rock Canyon, course S. 20° W.
80.38	The ¼ sec. cor. of secs. 19 and 20.
	From the E. 1/16 sec. cor. of secs. 20 and 29.
	N. 1°30' W., on the N and S center line of the SE¼ of sec. 20.
	Over steep SW slope, through scattering oak brush.
6.00	Crest of SW slope; desc. gradually along steep W slope.
15.50	Draw, drains W; asc. gradually over steep SW slope.
20.08	Point for the SE 1/16 sec. cor., at intersection with the E and W center line of the SE¼.
	Set an iron post, 30 ins. long, 2½ ins. diam., 20 ins. in the ground, encircled by a mound of stone, 3 ft. base, to top of brass cap, mkd.

Subdivision of Section 20, T. 6 S., R. 3 E.,
Salt Lake Meridian, Utah

CHAINS	
	T 6 S R 3 E SE 1/16 S 20 1977
26.00	Crest of SW slope; desc. gradually along steep W slope.
40.16	Point for the center E. 1/16 sec. cor. of sec. 20.
	From the point for the S. 1/16 sec. cor. of secs. 20 and 21. S. 89°46' W., on the E and W center line of the SE¼ of sec. 20. Over moderate NW slope, through dense undergrowth and timber.
12.50	Ridge, bears NW and SE; desc. over steep W slope, through scattering oak brush.
20.08	The SE 1/16 sec. cor. of sec. 20.
40.16	The center S 1/16 sec. cor. of sec. 20.
	From the center W 1/16 sec. cor. of sec. 20. N. 1°05' W. on the N and S center line of the NW¼ of sec. 20. Over rolling W slope, through scattering oak brush.
2.17	Fence, chain link, bears N. 88°45' E. and S. 88°45' W.
4.18	Fence, chain link, bears N. 81°08' W. and S. 81°08' E.
16.00	Little Rock Canyon, course S. 85° W.; asc. over moderate SW slope.
21.11	S edge of underground water tank.
22.61	Center of underground water tank E edge bears East, 1.50 chs. dist., W edge bears West, 1.50 chs. dist.
24.11	N edge of underground water tank.
40.12	The W 1/16 sec. cor. of secs. 17 and 20.
	Subdivision of Section 17, T. 6 S., R. 3 E., Salt Lake Meridian, Utah
	From the ¼ sec. cor. of secs. 17 and 20. N. 1°59' W., on the N and S center line of sec. 17. Over steep SW slope, through scattering oak brush.

458

Subdivision of Section 17, T. 6 S., R. 3 E.,
Salt Lake Meridian, Utah

CHAINS	
9.00	Crest of ridge, bears NW and SE; desc. over N slope.
16.00	S edge of draw, drains W.
20.00	N edge of draw, drains W; asc. over moderate S slope.
24.50	S edge of small bench.
26.00	N edge of small bench; desc. over moderate N slope.
37.00	Draw, drains NW; asc. over moderate SW slope.
41.41	Point for the center 1/4 sec. cor. of sec. 17, at intersection with the E and W center line.
	Set an iron post, 30 ins. long, 2½ ins. diam., 24 ins. in the ground, encircled by a collar of stone, with brass cap mkd.
	T 6 S R 3 E C ¼ S 17 1977
44.50	Crest of SW slope; asc. gradually along moderate W slope.
82.51	The ¼ sec. cor. of secs. 8 and 17.
	From the ¼ sec. cor. of secs. 16 and 17.
	N. 88°09' W., on the E and W center line of sec. 17.
	Desc. over steep W slope, through scattering oak brush.
37.93	The center ¼ sec. cor of sec. 17.
46.00	Draw, drains NW; asc. over moderate NE slope.
50.50	Crest of NE slope; desc. over moderate W slope.
57.30	Point for the center W 1/16 sec. cor. of sec. 17.
	Set an iron post, 30 ins. long, 2½ ins. diam., 20 ins. in the ground, encircled by a collar of stone, with brass cap mkd.
	T 6 S R 3 E W 1/16 C ———— C S 17 1977
68.00	Draw, drains S; asc. over moderate SW slope.
76.67	The ¼ sec. cor. of secs. 17 and 18.
	From the W 1/16 sec. cor. of secs. 17 and 20.

Subdivision of Section 17, T. 6 S., R. 3 E.,
Salt Lake Meridian, Utah

CHAINS	
	N. 1°09' W., on the N and S center line of the SW¼ of sec. 17.
	Asc. along moderate W slope, through scattering oak brush.
9.50	Small draw, drains SW; asc. over steep SW slope.
39.00	Crest of SW slope; desc. over moderate NW slope.
42.06	The center W. 1/16 sec. cor. of sec. 17.

General Description

The land encompassed in this survey is located within the Uinta National Forest and Utah County's East boundary, the West portion of Sections 17 and 20 are within the borders of Edgemont town.

Drainage is generally to the west by way of Little Rock Canyon and southwest by way of Rock Canyon. Both canyons eventually drain into the Provo River. The elevation varies from 5,000 ft. at the southwest corner of section 20, to 7,800 ft. in the northeast corner of section 21.

Access is by way of State Highway No. U-189, which crosses through sections 4, 5, 6, 7, 18, 19, 30, and 31. Pole Canyon light-duty road provides access to the north and east boundaries of sections 17 and 21.

There are scattering stands of timber including aspen, maple, pine and juniper. The undergrowth consists of oak brush. There is a good cover of native and reseeded grasses.

The principal use of the area is for recreation by hunters, hikers, campers and picnickers.

The improvements noted were development of subdivisions for private homes, located in the west half of the west half of sections 17 and 20.

The mean of a considerable number of observations of the magnetic declination throughout sections 17, 20, and 21 is 15° E.

460

	CHAINS		

Form 9180-8
(March 1969)

UNITED STATES
DEPARTMENT OF THE INTERIOR
BUREAU OF LAND MANAGEMENT

FIELD ASSISTANTS

NAMES	CAPACITY
Daniel T. Mates	Surveying Technician
Kevin G. Hinckley	Survey Aid
Joseph D. Reese	Survey Aid
Merlin B. Sinfield	Survey Aid

462

CERTIFICATE OF SURVEY

XX (We), Glen B. Hatch and Frank C. Profaizer, HEREBY CERTIFY upon honor that, in pursuance of special instructions bearing date of the 5th day of August 1977 and Supplemental Special Instructions dated XX February 16, 1978, XXXWe) have dependently resurveyed Sections 17, 20, and 21, and partially subdivided Sections 17 and 20

of the Salt Lake Meridian, in the State of Utah, which are represented in the foregoing field notes as having been executed by XXX (us) and under XXX (our) direction; and that said survey has been made in strict conformity with said special instructions, the Manual of Instructions for the Survey of the Public Lands of the United States, and in specific manner described in the foregoing field notes.

November 13, 1978 (Date) — Glen B Hatch (Cadastral Surveyor)

Supervisory

November 13, 1978 (Date) — Frank C Profaizer Jr (Cadastral Surveyor)

CERTIFICATE OF APPROVAL

BUREAU OF LAND MANAGEMENT
Washington, D.C.

The foregoing field notes of the dependent resurvey of Sections 17, 20, and 21, and the partial subdivision of Sections 17 and 20 of the Salt Lake Meridian, Utah.

executed by Glen B. Hatch, Supervisory Cadastral Surveyor
Frank C. Profaizer, Jr., Cadastral Surveyor

having been critically examined and found correct, are hereby approved.

FEB 15 1979 (Date) — (Chief, Division of Cadastral Survey)

CERTIFICATE OF TRANSCRIPT

I CERTIFY That the foregoing transcript of the field notes of the above-described surveys in is a true copy of the original field notes.

(Date) — (Chief, Division of Cadastral Survey)

465

Form 9180–6
(March 1977)

UNITED STATES
DEPARTMENT OF THE INTERIOR
BUREAU OF LAND MANAGEMENT

ORIGINAL

FIELD NOTES

OF THE

DEPENDENT RESURVEY

OF A PORTION

OF THE

SUBDIVISIONAL LINES

OF

TOWNSHIP 22 SOUTH, RANGE 14 EAST 1187

Of the Salt Lake Meridian,

In the State of Utah.

EXECUTED BY

Jerry L. Thomas Supervisory Cadastral Surveyor

Under special instructions dated April 19, 1977, approved April 21, 1977,

, which provided for the surveys included under U.S. Survey/Group

Number 571, and assignment instructions dated April 25, 1977.

Survey commenced April 26, 19 77

Survey completed May 6, 19 77

466

DEPT OF INTERIOR
BUR. OF LAND MGMT
'79 FEB 16 AM 10 00
RECEIVED
UTAH STATE OFFICE
SALT LAKE CITY, UTAH

INDEX DIAGRAM

Township 22 S., Range 14 E.,

6	5 4 3	4 3	3	2	1
7	8 2	9	10	11	12
18	17	16	15	14	13
19	20	21	22	23	24
30	29	28	27	26	25
31	32	33	34	35	36

Township 22 South, Range 14 East, Salt Lake Meridian, Utah

CHAINS

The following field notes are those of the dependent resurvey of a portion of the subdivisional lines of Township 22 South, Range 14 East, Salt Lake Meridian, Utah

The east 5 miles of the north boundary, the south 5 miles of the west boundary and the subdivisional lines were surveyed by Stewart M. Pancake in 1884. The west mile of the north boundary and the north mile of the west boundary were surveyed, and the east 5 miles of the north boundary and the south 5 miles of the west boundary were resurveyed by H. W. Miller and R. E. Clark in 1912. The north boundary of section 5 was resurveyed by R. C. Yundt in 1942.

The resurvey was executed in accordance with the specifications as set forth in the Manual of Surveying Instructions, 1973 and the Special Instructions for Group 571, Utah, dated April 19, 1977.

Preliminary to the resurvey the lines of the original survey were retraced and search was made for all corners and other calls of the record. Identified corners were remonumented in their original positions; lost corners were restored and monumented at proportionate positions based on the original record. The retracement data were thoroughly verified and only the true line field notes are given herein.

The directions of lines were determined by observations on Polaris and by means of fore- and backsights and angular deflections from azimuths obtained by Polaris observations.

The geographic position of the southeast corner of section 8, as scaled from the U.S. Geological Survey quadrangle map "Tidwell Bottoms", is as follows:

Latitude 38°54.5' N. Longitude 110°23.8' W.

The mean magnetic declination is 13°50' E.

Dependent Resurvey of a Portion of the Subdivision, Township 22 South, Range 14 East, Salt Lake Meridian, Utah

---

(Restoring the 1884 survey by Stewart M. Pancake)

Beginning at the ¼ sec. cor. of secs. 8 and 9, monumented with a broken sandstone, 10 x 8 x 4 ins., loosely set in a small mound of stone and mkd. 4 on face; remaining portion of the ¼ has been broken off.

At the corner point

Set an iron post, 28 ins. long, 2½ ins. diam., over cross (X) in sold sandstone, in mound of stone, 4 ft. base to top of brass cap, mkd.

468

Dependent Resurvey of a Portion of the Subdivision,
T. 22 S., R. 14 E., Salt Lake Meridian, Utah

CHAINS	
	T 22 S R 14 E ¼ S 8 | S 9 1977
	Deposit the mkd. stone alongside the iron post.
	From this point the cor. of secs. 8, 9, 16, and 17, bears S. 0°19' W., 40.40 chs. dist., monumented with a sandstone, 18 x 10 x 8 ins., set on solid sandstone, in a mound of stone, mkd. 4 notches on S and E edge.
	At the corner point
	Set an iron post, 28 ins. long, 2½ ins. diam., over cross (X) chisled in solid sandstone, in mound of stone, 4 ft. base to top with brass cap, mkd.
	T 22 S R 14 E S 8 | S 9 S 17 | S 16 1977
	Deposit the mkd. stone alongside the iron post.
	This tie was made to confirm the position of the ¼ sec. cor. of secs. 8 and 9.
	N. 7°32' E., bet. secs. 8 and 9.
	Over slightly broken land, with scattering brigham tea and native grasses; along gentle E slope of exposed sandstone.
8.50	Top of low, narrow sandstone ridge, bears N. 70° E. and S. 70° W.; desc. over NW slope.
10.50	Base of descent, bears N. 70° E. and S. 70° W.; asc. over gradual SE slope.
20.12	Point for the N 1/16 sec. cor. of secs. 8 and 9.
	Set an iron post, 28 ins. long, 2½ ins. diam., over cross (X) chisled in solid sandstone, in a mound of stone, 4½ ft. base to top of brass cap, mkd.
	T 22 S R 14 E N 1/16 S 8 | S 9 1977
23.00	Rim of mesa, bears E and W; desc. over rocky N slope.
26.85	Base of descent, bears W and S. 80° E.; enter San Rafael River bottom, with thick tamarisk and rabbit brush.
30.00	San Rafael River, 50 lks. wide, 4 ins. deep, flows E.
34.70	Right-of-way fence, parallels Interstate 70; leave river bottom land.

Dependent Resurvey of a Portion of the Subdivision,
T. 22 S., R. 14 E., Salt Lake Meridian, Utah

CHAINS	
36.12	Center line of east bound lane of Interstate 70, bears N. 74°50' W. and S. 74°50' E.
38.18	Center line of west bound lane of Interstate 70, bears N. 74°50' W. and S. 74°50' E.
39.61	Right-of-way fence, parallels Interstate 70.
40.00	Base of slope, bears N. 80° W. and S. 80° E.; asc. over rocky S slope.
40.24	Point for the cor. of secs. 4, 5, 8, and 9, at proportionate distance, falls on W edge of sandstone boulder, where it is impracticable to establish a permanent monument; there is no remaining evidence of the original corner. From this point the ¼ sec. cor. of secs. 6 and 7, monumented with a sandstone, 8 x 8 x 6 ins., above ground, firmly set and mkd. ¼ on N face, bears N. 89°56' W., 120.37 chs. dist. At the corner point Set an iron post, 28 ins. long, 2½ ins. diam., 24 ins. in the ground, in a collar of stone, with brass cap mkd. T 22 S R 14 E ¼ S 6 / S 7 1977 Deposit the mkd. stone alongside the iron post. No intervening corners were found or set.
	From the ¼ sec. cor. of secs. 4 and 9, monumented with a sandstone, 13 x 9 x 4 ins., set in mound of stone and mkd. with a cross (+) and a 4 on N face. At the corner point Set an iron post, 28 ins. long, 2½ ins. diam., 24 ins. in the ground, with brass cap mkd. T 22 S R 14 E ¼ S 4 / S 9 1977 Deposit the mkd. stone alongside and raise a mound of stone, 3½ ft. base, 2½ ft. high, N of cor. N. 89°16' W., bet. secs. 4 and 9.

CHAINS	
	Over broken bench land, with scattering native grasses; along gradual S slope.
0.075	Right-of-way fence, bears N. 41°38' E. and S. 41°38' W., 1.41 chs. dist. to station marker No. 3247+23.5 and fence cor., thence fence bears S. 77°40' W.
22.00	Bottom of gulch, drains S; asc. over rocky E slope.
29.75	Top of rocky ridge, bears N and S; desc. over E slope of exposed sandstone.
40.00	Rim of sandstone ledge, bears S. 80° E. and N. 80° W.; thence over ledge to true corner point.
40.24	True point for cor. of secs. 4, 5, 8, and 9.
	N. 0°13' E., bet. secs. 4 and 5.
	Over rough and broken land, with scattering native grasses; asc. over S slope.
0.06	Point selected for the witness cor. of secs. 4, 5, 8 and 9.
	Set an iron post, 28 ins. long, 2½ ins. diam., 20 ins. in the ground, in a collar of stone, with brass cap mkd.
	W C T 22 S R 14 E S 5 | S 4 S 8 ↓ S 9 1977
	Set a red aluminum post, 54 ins. long, alongside the iron post.
	Corner is located at base of sandstone ledge, 8 ft. high.
	Asc. over ledge and S slope of exposed sandstone.
10.00	S rim of sandstone ridge, bears E and W; asc. over gentle E slope.
12.00	N rim of ridge, bears NE and SW; desc. over N slope.
14.50	Base of descent, bears E and W; thence over rolling land.
26.40	Enter nearly level land, with scattering brigham tea and native grasses.
39.89	Point for the ¼ sec. cor. of secs. 4 and 5, at proportionate distance; there is no remaining evidence of the original corner.
	Set an iron post, 28 ins. long, 2½ ins. diam., over a cross (X) chisled in solid sandstone, in a mound of stone, 4½ ft. base to top of brass cap, mkd.

Dependent Resurvey of a Portion of the Subdivision,
T. 22 S., R. 14 E., Salt Lake Meridian, Utah

CHAINS	
	T 22 S R 14 E ¼ S 5 | S 4 1977
	Corner is located approximately 2.00 chs. W of dirt road which bears NE and S.
54.00	Begin ascent over broken SE slope.
66.00	Slope changes; asc. over S slope.
79.38	The cor. of secs. 4, 5, 32, and 33, N. bdy. of the Tp., monumented with an iron post, 3 ins. diam., projecting 8 ins. above mound of stone, with brass cap mkd. as described in the official record of the 1942 resurvey. Corner is located 11 lks. W of dirt road, bears N and S.

General Description

The land encompassed in this survey is located about 12 miles southwest of the town of Green River. The San Rafael River flows south through section 5 into section 8, thence east into section 9. The elevation ranges from about 4,300 ft. above sea level to about 4,500 ft. above sea level.

Access is by way of Interstate 70 which crosses through the north portion of section 9 and northwest into section 5. The vegetation consists mainly of brigham tea and native grasses on the bench lands, and rabbit brush and tamarisk along the river bottom.

The principal use of the area is livestock grazing and uranium exploration.

The mean magnetic declination of this portion surveyed is 13°50' E.

	CHAINS		

☆ GPO 779-719

Form 9180-8
(March 1969)

UNITED STATES
DEPARTMENT OF THE INTERIOR
BUREAU OF LAND MANAGEMENT

FIELD ASSISTANTS

NAMES	CAPACITY
Donald Buhler	Surveying Technician
Russell Brown	Surveying Aid

473

CERTIFICATE OF SURVEY

(I) (XXX Jerry L. Thomas, HEREBY CERTIFY upon honor that, in pursuance of special instructions bearing date of the 19th day of April, 1977, (I) XXX have dependently resurveyed a portion of the subdivisional lines, T. 22 S., R. 14 E.,

of the Salt Lake Meridian, in the State of Utah; which are represented in the foregoing field notes as having been executed by (me), XXX and under (my) XXXX direction; and that said survey has been made in strict conformity with said special instructions, the Manual of Instructions for the Survey of the Public Lands of the United States, and in specific manner described in the foregoing field notes.

May 20, 1977
(Date)

Jerry L. Thomas
(Cadastral Surveyor)
Supervisory

(Date)

(Cadastral Surveyor)

CERTIFICATE OF APPROVAL

BUREAU OF LAND MANAGEMENT
Washington, D.C.

The foregoing field notes of the dependent resurvey of a portion of the subdivisional lines, T. 22 S., R. 14 E., Salt Lake Meridian, Utah

executed by Jerry L. Thomas, Supervisory Cadastral Surveyor

having been critically examined and found correct, are hereby approved.

DEC 28 1978
(Date)

(Chief, Division of Cadastral Survey)

~~CERTIFICATE OF TRANSCRIPT~~

I CERTIFY That the foregoing transcript of the field notes of the above-described surveys in is a true copy of the original field notes.

(Date)

(Chief, Division of Cadastral Survey)