Volume

#

R0582

Form 9180-6
(April 1965)
(formerly 4-679)

R582

UNITED STATES
DEPARTMENT OF THE INTERIOR
BUREAU OF LAND MANAGEMENT

ORIGINAL

FIELD NOTES

OF THE SURVEY OF

A PORTION OF THE SUBDIVISIONAL LINES

COMPLETING THE SUBDIVISION OF

TOWNSHIP 39 SOUTH, RANGE 3 EAST

Of the SALT LAKE Meridian,

In the State of UTAH.

EXECUTED BY

CRAIG P. SYLVESTER SUPERVISORY CADASTRAL SURVEYOR

Under special instructions dated APRIL 30, 19 65, which provided for the surveys included under Group Number 481, approved MAY 4, 1965, and assignment instructions dated MAY 7, 19 65.

Survey commenced JUNE 6, 19 66

Survey completed AUGUST 25, 19 66

BUREAU OF LAND MGMT

1998 SEP 24 AM 10 00 .0

OFFICE
SALT LAKE CITY, UTAH

INDEX DIAGRAM

Township 39 SOUTH, Range 3 EAST,

6 32	33 5 31	23 4 22	3 17	2	1 7
7 30	31 8 29	21 9	10 16	17 11 15	6 12 5
18 28	28 17 27	16	15 14	14 14 13	4 13 4
19 26	27 20 25	20 21 19	22 12	12 23 11	3 24 2
30 23	24 29	19 28 18	27 9	10 26 9	1 25
31	32	33	34	8 35	36

GPO 849-505

Portion of the Subdivision of T. 39 S., R. 3 E.

CHAINS	
	The west boundary was surveyed by Kenneth D. Witt, in 1956. The north, south and east boundaries, and a portion of the subdivisional lines, were surveyed by Vern E. Lane, in 1958. The following field notes are those of a survey of the unsurveyed subdivisional lines of T. 39 S., R. 3 E. The survey was executed in accordance with the specifications as set forth in the Manual of Instructions, 1947, and the Special Instructions dated April 30, 1965. Corners on the east-west lines were set on the true latitudinal curve. Lines connecting previously established corners were run by random and true method, but for simplification of the record, the random lines are omitted from these field notes. All lines of this survey were run by direct method where lines were accessible; lines inaccessible were run by traverse or triangulation method. Distances to topography on lines run by traverse and triangulation methods are approximately as scaled from U.S.G.S. topographic sheets, or estimated when topographic sheets were not available. The details of such traverses and triangulations have been thoroughly checked and verified, and in order to simplify the records, the diagrams and reductions are omitted from these field notes. The directions of the lines of this survey were determined by reference to true meridians established on line by altitude observations on the sun. The lines were carried forward by sustained angulation being supplemented by other numerous observations on the sun taken throughout the progress of the survey. The geographic position for the southeast corner of the township is at latitude 37° 22' 10.9" N. and longitude 111° 31' 26.1" W., as furnished with the data in the special instructions. The magnetic declination was read at a number of stations throughout the township and the average of the several readings was found to be 15° 15' East.
	Beginning at the cor. of secs. 25, 26, 35 and 36, marked by an iron post, 2½ ins. diam., set, mkd. and witnessed as described in the survey of a portion of the subdivisional lines, in 1958. N. 0° 01' W., bet. secs. 25 and 26. Over broken and ledgy land on Kaiparowits Plateau; asc. 150 ft. over ledgy SE. slope. By triangulation with topography estimated.
6.00	Narrow ledgy ridge, bears S. 60° W. and N. 60° E.; desc. 800 ft. over ledgy NW. slope.
36.50	Canyon bottom, drains S. 70° W.; asc. 200 ft. over SE. slope.

Portion of the Subdivision of T. 39 S., R. 3 E.

CHAINS	
40.00	Point for the 1/4 sec. cor. of secs. 25 and 26. Set an iron post, 30 ins. long, 2½ ins. diam., 10 ins. in the ground to bedrock, in a mound of stone, 4 ft. base to top, with brass cap mkd. T39S R3E ¼ S26 | S25 1966 Asc. 700 ft. over ledgy SE. slope.
63.00	Crest of ledgy rim, bears N. 50° E. and S. 50° W.; asc. 70 ft. over SE. slope, on spur.
68.10	High spur, slopes S. 50° W.; desc. 285 ft. over NW. slope.
80.00	Point for the cor. of secs. 23, 24, 25 and 26. Set an iron post, 30 ins. long, 2½ ins. diam., 10 ins. in the ground to bedrock, in a mound of stone, 4 ft. base to top, with brass cap mkd. T39S R3E S23 | S24 S26 | S25 1966 Land, broken and ledgy. Soil, sand and exposed sandstone. Timber, scattered scrub juniper. Undergrowth, shadscale and bitter brush.
	From the cor. of secs. 19, 24, 25 and 30, on the E. bdy. of the Tp., marked by an iron post, 1 in. diam., set, mkd. and witnessed as described in the survey of the E. bdy. of the Tp., in 1958. S. 89° 56' W., bet. secs. 24 and 25. Over broken and ledgy land; asc. 500 ft. over steep E. slope.
8.30	Ridge, bears NE. and SW. irregular; desc. 100 ft. over W. slope.
16.00	Head of draw, drains SW.; asc. 180 ft. over SE. slope.
27.80	Crest of high ridge, bears NE. and SW.; desc. 400 ft. over ledgy NW. slope.
39.99	Point for the 1/4 sec. cor. of secs. 24 and 25. Set an iron post, 30 ins. long, 2½ ins. diam., 6 ins. in the ground to bedrock, in a mound of stone, 4 ft. base to top, with brass cap mkd. T39S R3E ¼ S24 S25 1966

Portion of the Subdivision of T. 39 S., R. 3 E.

CHAINS	
	Desc. 160 ft. over NW. slope.
52.00	Bottom of deep draw, drains SW.; asc. 450 ft. over ledgy SE. slope.
68.40	High spur, slopes SW.; desc. 320 ft. over ledgy NW. slope.
79.98	The cor. of secs. 23, 24, 25 and 26.
	Land, very broken and ledgy. Soil, sand and exposed sandstone. Timber, scrub juniper. Undergrowth, scattered shadscale.
	N. 0° 01' W., bet. secs. 23 and 24.
	Over broken and ledgy land, covered with scrub juniper; 150 ft. over ledgy W. slope. By triangulation with topography estimated.
4.50	Ledgy spur, slopes S. 70° W.; desc. 200 ft. along ledgy W. slope over series of small spurs and gullies draining W.
29.50	Bottom of main canyon, drains S. 30° W.; asc. 250 ft. over ledgy and irregular SE. slope.
40.00	Point for the 1/4 sec. cor. of secs. 23 and 24.
	Set an iron post, 30 ins. long, 2½ ins. diam., 6 ins. in the ground to bedrock, in a mound of stone, 4 ft. base to top, with brass cap mkd. T39S R3E ¼ S23 | S24 1966
	Asc. 150 ft. over ledgy SE. slope.
43.40	Ridge, bears SW. and NE. irregular; desc. 600 ft. over ledgy NW. slope, into canyon.
79.00	Small point in canyon, projects W.; desc. 20 ft. over NW. slope.
80.00	Point for the cor. of secs. 13, 14, 23 and 24.
	Set an iron post, 30 ins. long, 2½ ins. diam., 8 ins. in the ground to bedrock, in a mound of stone, 4 ft. base to top, with brass cap mkd. T39S R3E S14 | S13 S23 | S24 1966

Portion of the Subdivision of T. 39 S., R. 3 E.

CHAINS	
	Land, broken and ledgy. Soil, sand and exposed sandstone. Timber, scrub juniper and pinon. Undergrowth, shadscale and scattered bunch grass.
	From the true point for the cor. of secs. 13, 18, 19 and 24, on the E. bdy. of the Tp., from which its witness cor. bears South 3.80 chs. dist., marked by an iron post, 2½ ins. diam., set, mkd. and witnessed as described in the survey of the E. bdy. of the Tp., in 1958. S. 89° 54' W., bet. secs. 13 and 24. Over broken desert land, covered with scattered juniper and pinon; desc. gentle W. slope of bench.
20.00	Dirt road, bears N. to Escalante and SE. to Glen Canyon City; asc. 200 ft. along S. slope of small draw, which drains E. irregular.
40.00	Point for the 1/4 sec. cor. of secs. 13 and 24. Set an iron post, 30 ins. long, 2½ ins. diam., 6 ins. in the ground to bedrock, in a mound of stone, 4 ft. base to top, with brass cap mkd. T39S R3E ½ S13/S24 1966 Asc. along S. slope of draw, draining E.
41.00	Base of steep and ledgy ascent, bears N. and SE. irregular; asc. 300 ft. over ledgy E. slope.
57.30	Crest of ledgy ridge, bears N. and SE. irregular; desc. 500 ft. over ledgy NW. slope.
80.00	The cor. of secs. 13, 14, 23 and 24. Land, broken and ledgy. Soil, sand and exposed sandstone. Timber, scrub juniper and pinon. Undergrowth, scattered shadscale.
	N. 0° 01' W., bet. secs. 13 and 14. Over very broken and ledgy land, covered with scrub juniper and pinon; desc. 20 ft. over NW. slope of small point in canyon.
2.90	Small wash, drains W.; asc. 40 ft. over S. slope.
4.40	Small spur, slopes W.; desc. 30 ft. over N. slope.
5.50	Bottom of main canyon, drains SW. from N. 75° E.; asc. 500 ft. over ledgy SW. slope.

Portion of the Subdivision of T. 39 S. R. 3 E.

CHAINS	
31.90	Spur, slopes SW.; asc. 80 ft. along W. slope.
37.60	Head of small draw, drains W. about 2 chs. to main draw, thence S. 30° W.; continue along W. slope.
40.00	Point for the 1/4 sec. cor. of secs. 13 and 14. Set an iron post, 30 ins. long, 2½ ins. diam., 10 ins. in the ground to bedrock, in a mound of stone, 4 ft. base to top, with brass cap mkd. T39S R3E ¼ S14 | S13 1966 Desc. 40 ft. along W. slope.
45.00	Wash in main draw, drains S. 30° W.; asc. 300 ft. over ledgy SE. slope.
65.30	Ridge, bears S. 50° W. and N. 50° E.; desc. 40 ft. over NW. slope.
72.20	Head of draw, drains SW.; asc. 100 ft. over S. slope.
78.30	Ridge, bears N. 70° E. and S. 70° W.; desc. 40 ft. over NW. slope.
80.00	Point for the cor. of secs. 11, 12, 13 and 14. Set an iron post, 30 ins. long, 2½ ins. diam., 8 ins. in the ground to bedrock, in a mound of stone, 4 ft. base to top, with brass cap mkd. T39S R3E S11 | S12 S14 | S13 1966 Land, broken and ledgy. Soil, sand and exposed sandstone. Timber, scrub juniper and pinon. Undergrowth, shadscale.
	From the cor. of secs. 7, 12, 13 and 18, on the E. bdy. of the Tp., marked by an iron post, 2½ ins. diam., set, mkd. and witnessed as described in the survey of the E. bdy. of the Tp., in 1958. S. 89° 55' W., bet. secs. 12 and 13. Over broken and ledgy land, covered with scrub juniper and pinon; desc. 60 ft. over SW. slope.
5.00	Head of canyon, drains SE.; asc. 400 ft. over irregular E. slope of bench.

Portion of the Subdivision of T. 39 S., R. 3 E.

CHAINS	
28.00	Graded dirt road, bears N. to Escalante and S. to Glen Canyon City.
40.03	Point for the 1/4 sec. cor. of secs. 12 and 13.
	Set an iron post, 30 ins. long, 2½ ins. diam., on solid sandstone, in a mound of stone, 4 ft. base to top, with brass cap mkd.
	T39S R3E ¼ S12/S13 1966
	Asc. 100 ft. over broken E. slope.
50.00	Base of steep and ledgy ascent, bears NE. and S. irregular; asc. steep E. slope and ledges facing E.
65.90	Crest of ledges, bears N. and S. irregular; asc. 60 ft. over SE. slope of ridge.
77.00	Ridge, bears N. 70° E. and S. 70° W.; desc. 30 ft. over NW. slope.
80.06	The cor. of secs. 11, 12, 13 and 14.
	Land, broken and ledgy. Soil, sand and exposed sandstone. Timber, scrub juniper and pinon. Undergrowth, scattered shadscale.
	N. 0° 08' E., bet. secs. 11 and 12.
	Over broken and ledgy land, covered with juniper and pinon; desc. 80 ft. over NW. slope.
6.00	Draw, drains S. 70° W.; asc. 60 ft. over SE. slope.
12.00	Spur, slopes S. 70° W.; desc. 100 ft. over NW. slope.
18.00	Draw, drains S. 70° W.; asc. 100 ft. over SE. slope.
25.30	Spur, slopes S. 55° W.; desc. 80 ft. over NW. slope.
35.60	Small draw, drains W.; asc. 50 ft. over S. slope.
39.91	Point for the 1/4 sec. cor. of secs. 11 and 12.
	Set an iron post, 30 ins. long, 2½ ins. diam., 6 ins. in the ground to bedrock, in a mound of stone, 4 ft. base to top, with brass cap mkd.
	T39S R3E ¼ S11|S12 1966

Portion of the Subdivision of T. 39 S., R. 3 E.

CHAINS	
	Cor. falls at base of ledge about 20 ft. high, facing S.; asc. 50 ft. over ledgy S. slope.
44.00	Spur, slopes SW.; desc. 90 ft. over NW. slope.
53.00	Canyon bottom, drains S. 35° W.; asc. 200 ft. over SE. slope.
65.80	Ridge, bears N. 65° E. and S. 65° W.; desc. 150 ft. over N. slope.
70.50	Draw, drains W.; asc. 80 ft. over S. slope.
79.10	Point, projects W.; desc. 20 ft. over NW. slope.
79.82	The cor. of secs. 1, 2, 11 and 12, marked by an iron post, 2½ ins. diam., set, mkd. and witnessed as described in the survey of a portion of the subdivisional of the Tp., in 1958. Land, broken and ledgy. Soil, sand and exposed sandstone. Timber, scrub juniper and pinon. Undergrowth, scattered shadscale.
	From the cor. of secs. 1, 2, 11 and 12, on the E. bdy. of the Tp., marked by an iron, 2½ ins. diam., set, mkd. and witnessed as described in the survey of the E. bdy. of the Tp., in 1958. S. 89° 55' W., bet. secs. 1 and 12. Over broken and ledgy land on Kaiparowits Plateau; desc. 200 ft. over series of small spurs and gullies draining SW. in large cove.
30.00	Main wash in cove, drains S. irregular; asc. 150 ft. over broken E. slope.
39.91	Point for the 1/4 sec. cor. of secs. 1 and 12. Set an iron post, 30 ins. long, 2½ ins. diam., 6 ins. in the ground to bedrock, in a mound of stone, 4 ft. base to top, with brass cap mkd. T39S R3E ¼ S1/S12 1966 Asc. 70 ft. over E. slope.
48.00	Base of steep and ledgy ascent, bears S. 20° E. and curves NE.; asc. 500 ft. over steep E. slope and ledges facing E.
66.80	Ridge, bears N. and S. irregular; desc. 80 ft. over NW. slope.
79.82	The cor. of secs. 1, 2, 11 and 12.

CHAINS	
	Land, very broken and ledgy. Soil, sand and exposed sandstone. Timber, scrub juniper and pinon. Undergrowth, scattered shadscale.
	From the cor. of secs. 2, 3, 34 and 35, on the S. bdy. of the Tp., marked by an iron post, 2½ ins. diam., set, mkd. and witnessed as described in the survey of the S. bdy. of the Tp., in 1958. N. 0° 01' W., bet. secs. 34 and 35. Over broken land in bottom of Last Chance Canyon; desc. 70 ft. over NE. slope.
4.70	Bulldozed road, bears NW. and SE. irregular.
13.60	Last Chance Creek, drains SE. irregular, small stream of alkali water, asc. 200 ft. over series of small spurs and draws draining SW.
39.60	High spur, slopes SW., thence along W. slope.
40.00	Point for the 1/4 sec. cor. of secs. 34 and 35. Set an iron post, 30 ins. long, 2½ ins. diam., on solid sandstone, in a mound of stone, 4 ft. base to top, with brass cap mkd. T39S R3E ¼ S34 | S35 1966 Continue along W. slope.
41.70	Crest of steep descent, bears NE. and SW. irregular; desc. 110 ft. over NW. slope.
50.00	Draw, drains SW., asc. 150 ft. over SE. slope.
61.50	Crest of rim, bears NE. and SW. irregular; desc. 40 ft. over small mesa.
80.00	Point for the cor. of secs. 26, 27, 34 and 35. Set an iron post, 30 ins. long, 2½ ins. diam., 16 ins. in the ground to bedrock, in a mound of stone, 4 ft. base to top, with brass cap mkd. T39S R3E S27 | S26 S34 | S35 1966 Land, broken and ledgy. Soil, sand and exposed sandstone. Timber, scrub juniper and pinon. Undergrowth, scattered shadscale.

Portion of the Subdivision of T. 39 S., R. 3 E.

CHAINS	
	From the cor. of secs. 25, 26, 35 and 36.
	S. 89° 59' W., bet. secs. 26 and 35.
	Over broken and ledgy land on Kaiparowits Plateau; asc. 250 ft. over ledgy SW. slope.
5.20	Ridge, bears NE. and SW.; desc. 900 ft. over steep and ledgy NW. slope. By triangulation with topography estimated.
39.98	Point for the 1/4 sec. cor. of secs. 26 and 35.
	Set an iron post, 30 ins. long, 2½ ins. diam., 6 ins. in the ground to bedrock, in a mound of stone, 4 ft. base to top, with brass cap mkd.
	T39S R3E ¼ S26/S35 1966
	Desc. 115 ft. over broken NW. slope.
55.90	Wash, 40 lks. wide, 8 ft. deep, drains SW. from N. 10° E.; asc. 130 ft. over ledgy SE. slope.
63.10	Ledgy spur, slopes S.; desc. 70 ft. over W. slope.
71.60	Head of small draw, drains S. 15° W.; asc. 10 ft. along broken S. slope.
73.10	Low spur, slopes SW. from E.; desc. 45 ft. over W. slope.
74.30	Draw, drains S. 20° W.; asc. 40 ft. over SE. slope.
76.80	Low spur, slopes SW.; desc. 65 ft. over W. slope.
79.96	The cor. of secs. 26, 27, 34 and 35.
	Land, broken. Soil, sandy with exposed sandstone. Timber, scattered scrub juniper and pinon. Undergrowth, shadscale.
	N. 89° 58' W., bet. secs. 27 and 34.
	Over broken mountain land, through scattered juniper and pinon; across small mesa.
2.00	Wash, 5 ft. deep, 30 lks. wide, drains SW.; asc. 190 ft. over E. slope.
15.50	Ridge, bears N. and S.; desc. 160 ft. over steep W. slope.
23.00	Base of steep descent, bears N. and S.; desc. 45 ft. over gentle W. slope.

Portion of the Subdivision of T. 39 S., R. 3 E.

CHAINS	
35.50	Rim, bears NW. and S.; desc. 90 ft. over ledgy W. slope.
38.00	Bottom of Little Escalante Canyon, small stream of water draining S. from NW.; asc. 10 ft. over E. slope in canyon bottom.
40.01	Point for the 1/4 sec. cor. of secs. 27 and 34.
	Set an iron post, 30 ins. long, 2½ ins. diam., 22 ins. in the ground, in a collar of stone, with brass cap mkd.
	T39S R3E ¼ S27/S34 1966
	Asc. 100 ft. over ledgy E. slope.
43.00	W. rim of same canyon, bears NW. and S.; asc. 25 ft. over gentle E. slope of small mesa.
49.50	Base of steep ascent, bears N. and S. irregular; asc. 400 ft. over ledgy E. slope.
67.60	High spur, slopes S.; desc. 330 ft. over steep SW. slope.
80.02	The cor. of secs. 27, 28, 33 and 34, marked by an iron post, 2½ ins. diam., set, mkd. and witnessed as described in the survey of a portion of the subdivision of T. 39 S., R. 3 E., in 1958.
	Land, broken. Soil, sand and exposed sandstone. Timber, scrub juniper and pinon. Undergrowth, shadscale and bunch grass.
	From the cor. of secs. 26, 27, 34 and 35.
	N. 0° 01' W., bet. secs. 26 and 27.
	Over broken land, along W. slope of small mesa.
2.00	Draw, drains SW.
12.80	Crest of rim, bears NE. and SW.; thence over small bench.
20.00	Base of ascent, bears E. and W.; asc. 160 ft. over ledgy S. slope.
32.40	Slope changes; asc. 40 ft. over SW. slope.
40.00	Point for the 1/4 sec. cor. of secs. 26 and 27.
	Set an iron post, 30 ins. long, 2½ ins. diam., 6 ins. in the ground to bedrock, in a mound of stone, 4 ft. base to top, with brass cap mkd.

Portion of the Subdivision of T. 39 S., R. 3 E.

CHAINS	
	T39S R3E ¼ S27 | S26 1966
	Asc. 390 ft. over SW. slope.
56.00	Ridge, bears NE. and SW. irregular; desc. 460 ft. over broken NW. slope.
80.00	Point for the cor. of secs. 22, 23, 26 and 27.
	Set an iron post, 30 ins. long, 2½ ins. diam., 6 ins. in the ground to bedrock, in a mound of stone, 4 ft. base to top, with brass cap mkd.
	T39S R3E S22 | S23 S27 | S26 1966
	Land, broken. Soil, sand and exposed sandstone. Timber, scattered scrub juniper and pinon. Undergrowth, shadscale.
	From the Cor. of secs. 23, 24, 25 and 26.
	S. 89° 59' W.; bet. secs. 23 and 26.
	Over broken mountain land, through scattered juniper and pinon; desc. 410 ft. over NW. slope.
26.00	Canyon bottom, drains S. 20° W.; asc. 600 ft. over ledgy SE. slope.
39.95	Point for the 1/4 sec. cor. of secs. 23 and 26, falls on ledges facing SE. and cannot be monumented.
45.00	Point selected for the witness 1/4 sec. cor. of secs. 23 and 26.
	Set an iron post, 30 ins. long, 2½ ins. diam., on solid sandstone, in a mound of stone, 4½ ft. base to top, with brass cap mkd.
	T39S R3E ¼ S23 W S26 C 1966
	Cor. falls on high spur which slopes S. 30° W.; desc. 900 ft. over ledgy and irregular NW. slope.
79.90	The cor. of secs. 22, 23, 26 and 27.

Portion of the Subdivision of T. 39 S., R. 3 E.

CHAINS	
	Land, broken. Soil, sand and exposed sandstone. Timber, scrub juniper and pinon. Undergrowth, shadscale.
	N. 89° 55' W., bet. secs. 22 and 27. Over broken mountainous land, through scattered juniper and pinon; desc. 80 ft. over NW. slope.
7.00	Canyon bottom, drains S. 30° W., asc. 550 ft. over ledgy SE. slope.
28.00	Top of ridge, bears NE. and SW.; desc. 360' over a ledgy NE. slope.
39.99	Point for the 1/4 sec. cor. of secs. 22 and 27. Set an iron post, 30 ins. long, 2½ ins. diam., 20 ins. in the ground to bedrock, in a collar of stone, with brass cap mkd. T39S R3E ¼ S22/S27 1966 Desc. 200 ft. over ledgy W. slope.
54.00	Draw, drains SW. about 25.00 chs. to main canyon; asc. 170 ft. over SE. slope.
64.70	Spur, slopes S.; desc. 190 ft. over SW. slope.
77.30	Bottom of Little Escalante Canyon, drains S. 30° E.; thence over E. slope, in canyon bottom.
79.98	True point for the cor. of secs. 21, 22, 27 and 28, from which its witness cor. bears S. 0° 02' E., 0.20 chs. dist., marked by an iron post, 2½ ins. diam., set, mkd. and witnessed as described in the survey of a portion of the Tp., in 1958. Land, broken. Soil, sand and exposed sandstone. Timber, scattered juniper and pinon. Undergrowth, shadscale and scattered bunch grass.
	From the cor. of secs. 22, 23, 26 and 27. N. 0° 01' W., bet. secs. 22 and 23. Over broken mountainous land, through scattered juniper and pinon; desc. 80 ft. along W. slope in canyon bottom.
17.50	Bottom of canyon, drains SW.; asc. 350 ft. over SE. slope.
39.90	Point selected for the witness 1/4 sec. cor. of secs. 22 and 23.

Portion of the Subdivision of T. 39 S., R. 3 E.

CHAINS	
	Set an iron post, 30 ins. long, 2½ ins. diam., on solid sandstone, in a mound of stone, 4½ ft. base to top, with brass cap mkd. T39S R3E ¼ W C S22↑S23 1966
	Witness cor. falls on ledgy spur, which slopes E.; desc. 80 ft. over NE. slope.
40.00	Point for the 1/4 sec. cor. of secs. 22 and 23, falls on steep NE. slope and cannot be monumented.
49.80	Draw, drains E.; asc. 200 ft. over ledgy SE. slope.
60.00	E. rim of high ridge, bears NE. and SW.; thence over ridge top.
68.50	W. rim same ridge, bears NE. and SW. irregular; desc. 440 ft. over ledges facing NW. and steep NW. slope.
80.00	Point for the cor. of secs. 14, 15, 22 and 23.
	Set an iron post, 30 ins. long, 2½ ins. diam., 20 ins. in the ground, in a collar of stone, with brass cap mkd. T39S R3E S15 | S14 S22 | S23 1966
	Land, broken. Soil, sand and exposed sandstone. Timber, scattered juniper and pinon. Undergrowth, shadscale.
	From the cor. of secs. 13, 14, 23 and 24.
	N. 89° 59' W., bet. secs. 14 and 23.
	Over broken mountainous desert land, through scattered juniper and pinon; desc. 80 ft. over NW. slope.
7.00	Canyon bottom, drains SW.; asc. 600 ft. over steep and ledgy SE. slope.
29.00	E. rim of ridge, bears NE. and SW.; thence over top of ridge.
39.50	W. rim of same ridge, bears NW. and SE.; desc. 25 ft. over broken W. slope.
39.92	Point for the 1/4 sec. cor. of secs. 14 and 23.
	Set an iron post, 30 ins. long, 2½ ins. diam., on solid sandstone, in a mound of stone, 4½ ft. base to top, with brass cap mkd.

Portion of the Subdivision of T. 39 S., R. 3 E.

CHAINS	
	T39S R3E ¼ S14/S23 1966
	Cor. falls at base of ledge, about 25 ft. high.
	Desc. 200 ft. over broken W. slope.
55.00	Ledgy draw, drains SW.; asc. 100 ft. over SE. slope.
66.00	Spur, slopes SW.; desc. 500 ft. over ledgy NW. slope.
79.84	The cor. of secs. 14, 15, 22 and 23.
	Land, broken. Soil, sand and exposed sandstone. Timber, scrub juniper and pinon. Undergrowth, scattered shadscale.
	N. 89° 57' W., bet. secs. 15 and 22.
	Over broken mountainous desert land, through scattered juniper and pinon; desc. 150 ft. over broken NW. slope.
10.00	Canyon bottom, drains SW.; thence along canyon bottom.
18.00	Wash, drains S.; asc. 600 ft. over ledgy E. slope.
35.80	E. rim of ridge, bears N. and S. irregular; thence over broken ridge top.
40.00	Point for the 1/4 sec. cor. of secs. 15 and 22.
	Set an iron post, 30 ins. long, 2½ ins. diam., 6 ins. in the ground to bedrock, in a mound of stone, 4 ft. base to top, with brass cap mkd.
	T39S R3E ¼ S15/S22 1966
	Desc. 75 ft. over broken top of ridge.
80.00	True point for the cor. of secs. 15, 16, 21 and 22, from which its witness cor. bears S. 0° 02' E., 0.25 chs. dist., marked by an iron post, 2½ ins. diam., set, mkd. and witnessed as described in the survey of a portion of the Tp., in 1958.
	Land, broken. Soil, sand and exposed sandstone. Timber, scrub juniper and pinon. Undergrowth, scattered shadscale and bunch grass.
	From the cor. of secs. 14, 15, 22 and 23.
	N. 0° 01' W., bet. secs. 14 and 15.

Portion of the Subdivision of T. 39 S., R. 3 E.

CHAINS	
	Over broken mountainous desert land, through scattered juniper and pinon; desc. 70 ft. over NW. slope.
5.00	Canyon bottom, drains S. 50° W.; asc. 450 ft. over irregular S. slope.
30.20	Crest of rim, bears NE. and SW.; asc. 25 ft. over gradual S. slope, on top of spur,
40.00	Point for the 1/4 sec. cor. of secs. 14 and 15.
	Set an iron post, 30 ins. long, 2½ ins. diam., 6 ins. in the ground to bedrock, in a mound of stone, 4 ft. base to top, with brass cap mkd.
	T39S R3E ¼ S15 | S14 1966
41.10	Spur, slopes S. 60° W.; desc. 220 ft. over ledgy N. slope.
50.00	Canyon bottom, drains S. 60° W.; asc. 250 ft. over ledgy S. slope.
74.30	Crest of ledgy ridge, bears SW. and NE. irregular; desc. 160 ft. over NW. slope.
80.00	Point for the cor. of secs. 10, 11, 14 and 15.
	Set an iron post, 30 ins. long, 2½ ins. diam., 10 ins. in the ground, in a mound of stone, 4 ft. base to top, with brass cap mkd.
	T39S R3E S10 | S11 S15 | S14 1966
	Land broken. Soil, sand and exposed sandstone. Timber, scrub juniper and pinon. Undergrowth, shadscale.
	From the cor. of secs. 11, 12, 13 and 14.
	N. 89° 58' W., bet. secs. 11 and 14.
	Over broken mountainous desert land, through scattered juniper and pinon; desc. 400 ft. over broken NW. slope.
25.00	Canyon bottom, drains S. 50° W.; asc. 450 ft. over ledgy SE. slope.
38.50	Spur, slopes S. 50° W.; desc. 25 ft. over NW. slope.
39.92	Point for the 1/4 sec. cor. of secs. 11 and 14.

Portion of the Subdivision of T. 39 S., R. 3 E.

CHAINS	
	Set an iron post, 30 ins. long, 2½ ins. diam., 10 ins. in the ground to bedrock, in a mound of stone, 4 ft. base to top, with brass cap mkd. T39S R3E ¼ S11/S14 1966
	Desc. 250 ft. over ledgy NW. slope.
52.00	Draw, drains S. 30° W.; asc. 220 ft. over SE. slope.
67.00	Ledgy spur, slopes S. 50° W.; desc. 150 ft. over NW. slope.
79.84	The cor. of secs. 10, 11, 14 and 15.
	Land, broken and ledgy. Soil, sand and exposed sandstone. Timber, scrub juniper and pinon. Undergrowth, shadscale.
	N. 89° 52' W., bet. secs. 10 and 15.
	Over broken mountainous land, through scrub juniper and pinon; desc. 400 ft. over ledgy NW. slope.
27.00	Canyon bottom, drains S. 75° W.; asc. 100 ft. over broken SE. slope.
40.00	Point for the 1/4 sec. cor. of secs. 10 and 15.
	Set an iron post, 30 ins. long, 2½ ins. diam., 10 ins. in the ground to bedrock, in a mound of stone, 4 ft. base to top, with brass cap mkd. T39S R3E ¼ S10/S15 1966
	Asc. 100 ft. over SE. slope.
60.00	Spur, slopes SE.; desc. 220 ft. over general W. slope.
72.00	Bottom of Little Escalante Canyon, drains S. from NW.; asc. 150 ft. over E. slope.
80.00	True point for the cor. of secs. 9, 10, 15 and 16, from which its witness cor. bears N. 0° 02' W., 0.30 chs. dist., marked by an iron post, 2½ ins. diam., set, mkd. and witnessed as described in the survey of a portion of the Tp., in 1958.
	Land, broken. Soil, sand and exposed sandstone. Timber, juniper and pinon.

Portion of the Subdivision of T. 39 S., R. 3 E.

CHAINS	
	From the cor. of secs. 10, 11, 14 and 15.
	N. 0° 05' W., bet. secs. 10 and 11.
	Over broken mountain desert land, through scrub juniper and pinon; desc. 400 ft. over ledgy NW. slope.
21.40	Base steep descent, bears NE. and SW.; desc. 175 ft. over N. slope.
29.40	Wash in draw, drains W.; asc. 130 ft. over S. slope.
39.93	Point for the 1/4 sec. cor. of secs. 10 and 11.
	Set an iron post, 30 ins. long, 2½ ins. diam., 4 ins. in the ground to bedrock, in a mound of stone, 4 ft. base to top, with brass cap mkd. T39S R3E ¼ S10 | S11 1966
	Asc. 40 ft, over general S. slope.
48.00	Slope changes; desc. 110 ft. over NW. slope.
69.00	Ledgy draw, drains SW.; asc. 185 ft. over general S. slope.
78.50	Spur, slopes SW.; desc. 20 ft. over N. slope.
79.86	The cor. of secs. 2, 3, 10 and 11, marked by an iron post, 2½ ins. diam., set, mkd. and witnessed as described in the survey of a portion of the Tp., in 1958.
	Land, broken. Soil, sand and exposed sandstone. Timber, juniper and pinon. Undergrowth, shadscale and bunch grass.
	N. 89° 53' W., bet. secs. 3 and 10.
	Over broken mountain desert land, through scrub juniper and pinon; desc. 85 ft. over NW. slope.
3.60	Draw, drains S.; asc. 225 ft. over irregular E. slope.
23.00	Rocky spur, slopes S.; desc. 105 ft. over W. slope.
35.00	Draw, drains S.; asc. 40 ft. over E. slope.
40.01	Point for the 1/4 sec. cor. of secs. 3 and 10.
	Set an iron post, 30 ins. long, 2½ ins. diam., 4 ins. in the ground to bedrock, in a mound of stone, 4 ft. base to top, with brass cap mkd.

Portion of the Subdivision of T. 39 S., R. 3 E.

CHAINS	
	T39S R3E ¼ S3/S10 1966
40.40	Low spur, slopes S.; desc. 180 ft. over W. slope.
64.10	Draw, drains S.; asc. 50 ft. over E. slope.
67.00	Spur, slopes SW.; desc. 95 ft. over W. slope.
80.02	The cor. of secs. 3, 4, 9 and 10, marked by an iron post, 2½ ins. diam., set, mkd. and witnessed as described in the survey of a portion of the Tp., in 1958.
	Land, broken. Soil, sand and exposed sandstone. Timber, juniper and pinon. Undergrowth, shadscale.
	From the cor. of secs. 27, 28, 33 and 34.
	S. 89° 54' W., bet. secs. 28 and 33.
	Over broken mountain desert land, covered with scrub juniper and pinon; desc. 80 ft. over SW. slope.
3.00	Bottom of Last Chance Canyon, drains SE. from W.; asc. 30 ft. over E. slope in canyon bottom.
15.10	Bulldozed road, bears N. 10° W. and SE. in canyon bottom draining E. from N. 10° W.; asc. 245 ft. over E. slope.
27.10	Spur, slopes N.; desc. 150 ft. over NW. slope.
40.01	Point for the 1/4 sec. cor. of secs. 28 and 33.
	Set an iron post, 30 ins. long, 2½ ins. diam., 20 ins. in the ground, in a collar of stone, with brass cap mkd.
	T39S R3E ¼ S28/S33 1966
	Desc. 55 ft. over NW. slope.
45.20	Bottom of Last Chance Canyon, drains N. from S.; asc. 365 ft. over SE. slope.
66.50	High spur, slopes S.; desc. 190 ft. over SW. slope.
80.02	The cor. of secs. 28, 29, 32 and 33, monumented by an iron post, 2½ ins. diam., set, mkd. and witnessed as described in the survey of a portion of the Tp., in 1958.
	Land, broken. Soil, sand and exposed sandstone. Timber, juniper and pinon. Undergrowth, shadscale and bunch grass.

Portion of the Subdivision of T. 39 S., R. 3 E.

CHAINS	
	N. 0° 03' W., bet. secs. 28 and 29.
	Over broken mountain desert land, through scattered juniper and pinon; asc. 300 ft. over ledgy SW. slope.
9.00	Spur, slopes W.; desc. 40 ft. over NW. slope.
16.50	Draw, drains SW.; asc. 240 ft. over ledgy S. slope.
30.70	Ridge, bears NW. and SE.; desc. 325 ft. over ledgy NE. slope.
40.00	Point for the 1/4 sec. cor. of secs. 28 and 29.
	Set an iron post, 30 ins. long, 2½ ins. diam., on solid sandstone, in a mound of stone, 5 ft. base to top, with brass cap mkd.
	T39S R3E ¼ S29 | S28 1966
	Desc. 140 ft. over NE. slope.
50.00	Canyon bottom, drains SE.; asc. 300 ft. over irregular and ledgy S. slope.
72.10	N. rim same canyon, bears SW. and E. irregular; thence over rolling mesa top.
80.00	Point for the cor. of secs. 20, 21, 28 and 29.
	Set an iron post, 30 ins. long, 2½ ins. diam., 8 ins. in the ground to bedrock, in a mound of stone, 4 ft. base to top, with brass cap mkd.
	T39S R3E S20 | S21 S29 | S28 1966
	Land, broken. Soil, sand and exposed sandstone. Timber, scrub juniper and pinon. Undergrowth, shadscale and bunch grass.
	From the true point for the cor. of secs. 21, 22, 27 and 28, from which its witness cor. bears S. 0° 02' E., 0.20 chs. dist.
	S. 89° 51' W., bet. secs. 21 and 28.

Portion of the Subdivision of T. 39 S., R. 3 E.

CHAINS	
	Over broken mountain desert land, covered with scattered juniper and pinon; asc. 600 ft. over ledgy NE. slope, out of Little Escalante Canyon.
28.60	W. rim of Little Escalante Canyon, bears NW. and SE.; thence over rolling top of mesa.
40.01	Point for the 1/4 sec. cor. of secs. 21 and 28.
	Set an iron post, 30 ins. long, 2½ ins. diam., 8 ins. in the ground to bedrock, in a mound of stone, 4 ft. base to top, with brass cap mkd.
	T39S R3E ¼ S21 / S28 1966
	Continue over rolling top of mesa.
80.02	The cor. of secs. 20, 21, 28 and 29.
	Land, broken and rolling on mesa top. Soil, sand and exposed sandstone. Timber, juniper and pinon. Undergrowth, shadscale and bunch grass.
	N. 0° 05' W., bet. secs. 20 and 21.
	Over rolling to slightly broken mesa top, through scrub juniper and pinon.
40.17	Point for the 1/4 sec. cor. of secs. 20 and 21.
	Set an iron post, 30 ins. long, 2½ ins. diam., 10 ins. in the ground to bedrock, in a mound of stone 4 ft. base to top, with brass cap mkd.
	T39S R3E ¼ S20 | S21 1966
	Continue over top of mesa.
58.00	Crest of rim of canyon, bears NW. and SE. irregular; desc. 500 ft. over ledgy NE. slope.
72.90	Canyon bottom, drains SE.; asc. 50 ft. over SW. slope.

CHAINS	
80.34	The cor. of secs. 16, 17, 20 and 21, marked by an iron post, 2½ ins. diam., set, mkd. and witnessed as described in the survey of a portion of the Tp., in 1958. Land, broken. Soil, sand and exposed sandstone. Timber, juniper and pinon. Undergrowth, shadscale and scattered bunch grass.
	From the true point for the cor. of secs. 8, 9, 16 and 17, from which its witness cor. bears N. 0° 03' W., 5.20 chs. dist., monumented with an iron post, 2½ ins. diam., set, mkd. and witnessed as described in the survey of a portion of the Tp., in 1958. N. 0° 03' W., bet. secs. 8 and 9. Over broken and mountainous desert land, through scrub juniper and pinon; asc. 190 ft. over ledgy S. slope.
5.20	The witness cor. of secs. 8, 9, 16 and 17.
17.30	Spur, slopes SW.; desc. 160 ft. over NW. slope.
35.50	Draw, drains SW.; asc. 110 ft. over S. slope.
40.00	Point for the 1/4 sec. cor. of secs. 8 and 9. Set an iron post, 30 ins. long, 2½ ins. diam., on solid sandstone, in a mound of stone, 4½ ft. base to top, with brass cap mkd. T39S R3E ¼ S8 | S9 1966 Asc. 85 ft. over S. slope.
51.80	Low spur, slopes SW.; desc. 35 ft. over gentle NW. slope.
65.00	Rocky draw, drains SW.; asc. 65 ft. over SW. slope.
74.00	Low spur, slopes W.; desc. 50 ft. over NW. slope.
79.70	Small draw, drains SW.
80.00	Point for the cor. of secs. 4, 5, 8 and 9. Set an iron post, 30 ins. long, 2½ ins. diam., 8 ins. in the ground to bedrock, in a mound of stone, 4 ft. base to top, with brass cap mkd.

Portion of the Subdivision of T. 39 S., R. 3 E.

CHAINS	
	T39S R3E S5 | S4 S8 | S9 1966 Land, broken. Soil, sand and exposed sandstone. Timber, juniper and pinon. Undergrowth, shadscale and bunch grass.
	From the cor. of secs. 3, 4, 9 and 10. S. 89° 58' W., bet. secs. 4 and 9. Over broken mountain land, through scattered juniper and pinon; desc. 205 ft. over W. slope.
12.50	Draw, drains S.; asc. 180 ft. over E. slope.
39.32	Point selected for the witness 1/4 sec. cor. of secs. 4 and 9. Set an iron post, 30 ins. long, 2½ ins. diam., 14 ins. in the ground to bedrock, in a mound of stone, 4 ft. base to top, with brass cap mkd. T39S R3E W C ¼ ← S4 / S9 1966 Witness cor. located on small spur, which slopes S.; desc. 70 ft. over steep clay W. slope.
40.02	Point for the 1/4 sec. cor. of secs. 4 and 9, falls on steep clay slope and cannot be monumented.
41.50	Bottom of Little Escalante Canyon, drains SE.; asc. 800 ft. over ledgy NE. slope.
72.40	W. rim of same canyon, bears NW. and SE.; desc. 85 ft. over NW. slope.
79.70	Bottom small draw, drains SW.; asc. S. slope.
80.04	The cor. of secs. 4, 5, 8 and 9. Land, broken. Soil, sand and exposed sandstone. Timber, juniper and pinon. Undergrowth, shadscale and bunch grass.

Portion of the Subdivision of T. 39 S., R. 3 E.

CHAINS	
	N. 0° 02' E., bet. secs. 4 and 5.
	Over broken mountain desert land, through scrub juniper and pinon; asc. 130 ft. over SW. slope on top of mesa.
19.00	Crest of W. rim of Little Escalante Canyon, bears NW. and SE. irregular; desc. 600 ft. over ledgy and broken NE. slope.
38.50	Base of steep descent, bears NW. and SE.; desc. 20 ft. over NE. slope on W. side of canyon.
40.00	Point for the 1/4 sec. cor. of secs. 4 and 5.
	Set an iron post, 30 ins. long, 2½ ins. diam., 6 ins. in the ground to bedrock, in a mound of stone, 4 ft. base to top, with brass cap mkd. T39S R3E ¼ S5|S4 1966
	Desc. 200 ft. over NE. slope, on W. side of Little Escalante Canyon.
70.00	Bottom of Little Escalante Canyon, drains easterly.
78.00	Bottom of Little Escalante Canyon, drains SW.
80.06	The cor. of secs. 4, 5, 32 and 33, on the N. bdy. of the Tp., monumented by an iron post, 2½ ins. diam., set, mkd. and witnessed as described in the survey of the N. bdy. of T. 39 S., R. 3 E., in 1958.
	Land, broken and ledgy. Soil, sand and exposed sandstone. Timber, juniper and pinon. Undergrowth, shadscale and bunch grass.
	From the true point for the cor. of secs. 29, 30, 31 and 32, from which its witness cor. bears S. 0° 03' E., 0.05 chs. dist., marked by an iron post, 2½ ins. diam., set, mkd. and witnessed as described in the survey of a portion of the Tp., in 1958.
	N. 89° 57' W., bet. secs. 30 and 31.
	Over broken mountainous desert land, through scattered juniper and pinon; desc. 80 ft. over NW. slope.
5.00	Draw, drains NE. about 3.00 chs. to main wash in Last Chance Canyon; asc. 350 ft. over ledgy NE. slope.
21.00	High spur, slopes NE.; thence along N. slope.

Portion of the Subdivision of T. 39 S., R. 3 E.

CHAINS	
31.20	Head of draw, about 20 ft. deep, drains N.; continue along N. slope.
35.90	Spur, slopes N.; desc. 100 ft. over NW. slope.
40.00	Point for the 1/4 sec. cor. of secs. 30 and 31.
	Set an iron post, 30 ins. long, 2½ ins. diam., on solid sandstone, in a mound of stone, 4 ft. base to top, with brass cap mkd. T39S R3E ¼ S30/S31 1966
	Desc. 10 ft. over NW. slope.
40.20	Draw, drains N.; asc. 20 ft. over NE. slope.
42.20	Small spur, slopes N.; desc. 60 ft. over NW. slope.
38.50	Draw, drains NE.; asc. 165 ft. over SE. slope.
52.20	Spur, slopes N. 75° E.; desc. 190 ft. over NW. slope.
62.80	Draw, drains N.; asc. 55 ft. over NE. slope.
67.00	Spur, slopes N.; desc. 175 ft. over NW. slope.
74.50	Draw, drains N.; asc. 175 ft. over ledgy NE. slope.
79.54	True point for the cor. of secs. 25, 30, 31 and 36, on the W. bdy. of the Tp., from which its witness cor. bears North 7.26 chs. dist., marked by an iron post, 2½ ins. diam., set, mkd. and witnessed as described in the survey of the E. bdy. of T. 39 S., R. 2 E., in 1956. Land, broken and ledgy. Soil, sand and exposed sandstone. Timber, scrub juniper and pinon. Undergrowth, shadscale and bunch grass.
	From the true point for the cor. of secs. 29, 30, 31 and 32, from which its witness cor. bears S. 0° 03' E., 0.05 chs. dist. N. 0° 03' W., bet. secs. 29 and 30. Over broken mountainous desert land, through scrub juniper and pinon; desc. 100 ft. over broken NW. slope.

Portion of the Subdivision of T. 39 S., R. 3 E.

CHAINS	
5.00	Wash in Last Chance Canyon, drains S. 75° E.; asc. 500 ft. over ledgy SW. slope.
29.90	N. rim of Last Chance Canyon, bears N. 60° W. and S. 60° E.; desc. 40 ft. over gentle NW. slope, on top of mesa.
40.00	Point for the 1/4 sec. cor. of secs. 29 and 30. Set an iron post, 30 ins. long, 2½ ins. diam., 6 ins. in the ground, in a mound of stone, 4 ft. base to top, with brass cap mkd. T39S R3E ½ S30 | S29 1966 Desc. 10 ft. over NW. slope.
45.90	Wash, 30 lks. wide, 3 ft. deep, drains SW.; asc. 85 ft. over gentle SE. slope, on top of mesa.
80.00	Point for the cor. of secs. 19, 20, 29 and 30. Set an iron post, 30 ins. long, 2½ ins. diam., 6 ins. in the ground to bedrock, in a mound of stone, 4 ft. base to top, with brass cap mkd. T39S R3E S19 | S20 S30 | S29 1966 Land, broken S. portion, rolling mesa N. portion. Timber, juniper and pinon. Soil, sand and exposed sandstone. Undergrowth, shadscale and bunch grass.
	From the cor. of secs. 20, 21, 28 and 29. N. 89° 51' W., bet. secs. 20 and 29. Over broken mountainous desert land, through juniper and pinon; desc. 30 ft. over W. slope.
4.50	Crest of ledgy descent, bears N. and S.; desc. 100 ft. over ledgy W. slope.
10.00	Draw, drains S.; asc. 80 ft. over ledgy E. slope.
20.00	Ledgy spur, slopes S.; desc. 150 ft. over broken W. slope.
28.00	Draw, drains S., asc. 100 ft. over a SE. slope.
35.00	Crest of ledge, about 100 ft. high, desc. over ledge and W. slope.
40.01	Point for the 1/4 sec. cor. of secs. 20 and 29, falls in ledgy draw and cannot be monumented.
41.00	Bottom ledgy draw, drains S. 15° E.; asc. about 120 ft. over sandstone ledges facing E.

Portion of the Subdivision of T. 39 S., R. 3 E.

CHAINS	
44.56	Point selected for the witness 1/4 sec. cor. of secs. 20 and 29. Set an iron post, 30 ins. long, 2½ ins. diam., on solid sandstone, in a mound of stone, 4 ft. base to top, with brass cap mkd. T39S R3E ¼ S20 W / S29 C 1966 Asc. 180 ft. over ledgy E. slope.
54.80	Crest of rim, bears NW. and SE.; asc. 30 ft. over gentle E. slope, on mesa top.
62.30	Crest of rise, bears N. and S.; desc. 20 ft. over gentle W. slope.
80.02	The cor. of secs. 19, 20, 29 and 30. Land, broken and ledgy E. portion, rolling W. portion. Soil, sand and exposed sandstone. Timber, juniper and pinon. Undergrowth, shadscale and bunch grass.
	N. 89° 59' W., bet. secs. 19 and 30. Over rolling mountain bench land, covered with juniper and pinon; desc. 50 ft. over gentle SW. slope.
20.70	Small draw, about 50 ft. deep, 2 chs. wide, drains S.; asc. 45 ft. over gentle E. slope, on mesa top.
40.00	Point for the 1/4 sec. cor. of secs. 19 and 30. Set an iron post, 30 ins. long, 2½ ins. diam., 12 ins. in the ground to bedrock, in a mound of stone, 4 ft. base to top, with brass cap mkd. T39S R3E ¼ S19 / S30 1966 Continue over rolling mesa top.
76.40	Crest of steep descent, bears SE. and NW. irregular; desc. over ledgy SW. slope of canyon.
79.40	True point for the cor. of secs. 19, 24, 25 and 30, on the W. bdy. of the Tp., from which its witness cor. bears South 0.64 chs. dist., marked by an iron post, 2½ ins. diam., set, mkd. and witnessed as described in the survey of the E. bdy. of T. 39 S., R. 2 E., in 1956. Land, rolling mesa top. Soil, sandy. Timber, juniper and pinon. Undergrowth, shadscale and bunch grass.

Portion of the Subdivision of T. 39 S., R. 3 E.

CHAINS	
	From the cor. of secs. 19, 20, 29 and 30.
	N. 0° 03' W., bet. secs. 19 and 20.
	Over rolling mountain bench land, through juniper and pinon.
40.00	Point for the 1/4 sec. cor. of secs. 19 and 20.
	Set an iron post, 30 ins. long, 2½ ins. diam., 24 ins. in the ground, in a collar of stone, with brass cap mkd. T39S R3E ¼ S19 | S20 1966
	Desc. 30 ft. over NW. slope.
45.40	Wash, 30 lks. wide, 4 ft. deep, drains SW. from E.; asc. 60 ft. over general SW. slope, on top of mesa.
80.00	Point for the cor. of secs. 17, 18, 19 and 20.
	Set an iron post, 30 ins. long, 2½ ins. diam., 24 ins. in the ground, in a collar of stone, with brass cap mkd. T39S R3E S18 | S17 S19 | S20 1966
	Land, rolling mesa top. Soil, sandy. Timber, juniper and pinon. Undergrowth, shadscale and bunch grass.
	From the cor. of secs. 16, 17, 20 and 21.
	N. 89° 59' W., bet. secs. 17 and 20.
	Over broken mountain desert land, through juniper and pinon; desc. 50 ft. over SW. slope.
4.00	Wash in canyon bottom, drains S. about 3.00 chs., thence SE.; asc. 340 ft. over ledgy SE. slope.
27.60	W. rim of canyon, bears NE. and SW. irregular; asc. 50 ft. over rocky SE. slope.
40.00	Point for the 1/4 sec. cor. of secs. 17 and 20.
	Set an iron post, 30 ins. long, 2½ ins. diam., on solid sandstone, in a mound of stone, 5 ft. base to top, with brass cap mkd. T39S R3E ¼ S17 S20 1966

Portion of the Subdivision of T. 39 S., R. 3 E.

CHAINS	
	Asc. 40 ft. over SE. slope.
29.00	Crest of ascent, bears E. and NW.; desc. 30 ft. over gentle SW. slope, on top of mesa.
80.00	The cor. of secs. 17, 18, 19 and 20.
	Land, broken E. portion, rolling W. portion. Soil, sand and exposed sandstone. Timber, juniper and pinon. Undergrowth, shadscale and bunch grass.
	N. 89° 58' W., bet. secs. 18 and 19.
	Over rolling mountain bench land, through juniper and pinon; desc. 20 ft. over gentle SW. slope.
24.00	Enter sagebrush flat.
34.70	Leave sagebrush flat, enter timber.
40.00	Point for the 1/4 sec. cor. of secs. 18 and 19.
	Set an iron post, 30 ins. long, 2½ ins. diam., 22 ins. in the ground, in a collar of stone, with brass cap mkd. T39S R3E ¼ S18/S19 1966
	Continue over rolling bench land.
52.40	Slope changes, desc. 120 ft. over NW. slope.
75.00	Small draw, drains SW.; asc. 45 ft. over SE. slope.
79.25	The cor. of secs. 13, 18, 19 and 24, on the W. bdy. of the Tp., marked by an iron post, 2½ ins. diam., set, mkd. and witnessed as described in the survey of the E. bdy. of T. 39 S., R. 2 E., in 1956.
	Land, mountain bench. Soil, sandy. Timber, juniper and pinon. Undergrowth, shadscale, sagebrush and bunch grass.
	From the cor. of secs. 17, 18, 19 and 20.
	N. 0° 03' W., bet. secs. 17 and 18.
	Over rolling mountain bench land, through juniper and pinon; asc. 30 ft. over general SW. slope.
40.00	Point for the 1/4 sec. cor. of secs. 17 and 18.

Portion of the Subdivision of T. 39 S., R. 3 E.

CHAINS	
	Set an iron post, 30 ins. long, 2½ ins. diam., on solid sandstone, in a mound of stone, 5 ft. base to top, with brass cap mkd. T39S R3E ¼ S18 | S17 1966
	Desc. 25 ft. over gentle NE. slope.
45.50	Small draw, drains E.; asc. 40 ft. over gentle SW. slope.
57.00	Low spur, slopes SE.; desc. 20 ft. over NE. slope.
61.90	Wash, 10 lks. wide, 2 ft. deep, drains SE.; asc. 65 ft. over SW. slope.
80.00	Point for the cor. of secs. 7, 8, 17 and 18.
	Set an iron post, 30 ins. long, 2½ ins. diam., 22 ins. in the ground, in a collar of stone, with brass cap mkd. T39S R3E S7 | S8 S18 | S17 1966
	Land, rolling bench. Soil, shallow sand. Timber, juniper and pinon. Undergrowth, shadscale, sagebrush and bunch grass.
	From the true point for the cor. of secs. 8, 9, 16 and 17, from which its witness cor. bears N. 0° 03' W., 5.20 chs. dist.
	N. 89° 52' W., bet. secs. 8 and 17.
	Over broken and ledgy mountainous desert land, through scattered juniper and pinon; asc. 150 ft. over ledgy SE. slope.
4.00	Ledgy spur, slopes SW.; desc. 300 ft. over ledgy SW. slope.
18.00	Draw, drains S. 15° E.; asc. 120 ft. over ledgy NE. slope.
23.00	Spur, slopes SE.; desc. 250 ft. over ledgy SW. slope.
35.00	Canyon, drains S. 60° E.; asc. 400 ft. over ledgy and inaccessible NE. slope.
39.98	Point for the 1/4 sec. cor. of secs. 8 and 17, falls on inaccessible ledges facing NE. and cannot be monumented.

Portion of the Subdivision of T. 39 S., R. 3 E.

CHAINS

43.40 Point selected for the witness 1/4 sec. cor. of secs. 8 and 17.

Set an iron post, 30 ins. long, 2½ ins. diam., 6 ins. in the ground to bedrock, in a mound of stone, 5 ft. base to top, with brass cap mkd.

T39S R3E

$\frac{1}{4}$ $\frac{S8 \quad W}{S17 \quad C}$

1966

Witness cor. falls on top of ledge facing NE.; asc. 120 ft. over ledgy NE. slope.

51.80 W. rim of canyon, bears N. 35° W. and S. 35° E.; thence over rolling top of bench.

79.96 The cor. of secs. 7, 8, 17 and 18.

Land, broken E. portion, rolling W. portion.
Soil, sand and exposed sandstone.
Timber, juniper and pinon.
Undergrowth, shadscale and bunch grass.

N. 89° 59' W., bet. secs. 7 and 18.

Over rolling mountain bench land, through juniper and pinon; asc. gentle E. slope.

24.30 Enter broken land, desc. 75 ft. over W. slope.

30.80 Rocky draw, drains S. irregular; asc. 20 ft. over E. slope.

40.00 Point for the 1/4 sec. cor. of secs. 7 and 18.

Set an iron post, 30 ins. long, 2½ ins. diam., on solid sandstone, in a mound of stone, 4 ft. base to top, with brass cap mkd.

T39S R3E

$\frac{1}{4}$ $\frac{S7}{S18}$

1966

Cor. falls on small spur, which slopes S. 20° W.; desc. 20 ft. over NW. slope.

42.00 Small draw, drains SW.; asc. 25 ft. over SE. slope.

45.80 Low spur, slopes S. 20° W.; desc. 70 ft. over NW. slope.

56.40 Draw, drains S.; asc. 40 ft. over E. slope.

60.90 Spur, slopes SW.; desc. 100 ft. over SW. slope.

Portion of the Subdivision of T. 39 S., R. 3 E.

CHAINS	
79.13	The cor. of secs. 7, 12, 13 and 18, on the W. bdy. of the Tp., marked by an iron post, 2½ ins. diam., set, mkd. and witnessed as described in the survey of the E. bdy. of T. 39 S., R. 2 E., in 1956. Land, rolling E. portion, broken W. portion. Soil, sandy with exposed sandstone. Timber, juniper and pinon. Undergrowth, shadscale and bunch grass.
	From the cor. of secs. 7, 8, 17 and 18. N. 0° 03' W., bet. secs. 7 and 8. Over mountain bench land, through juniper and pinon; asc. 40 ft. over gentle SW. slope.
9.70	Ridge, bears NW. and SE.; desc. 200 ft. over ledgy NE. slope.
31.00	Canyon bottom drains SE; asc.160 ft. over SW. slope.
40.00	Point for the 1/4 sec. cor. of secs. 7 and 8. Set an iron post, 30 ins. long, 2½ ins. diam., on solid sandstone, in a mound of stone, 5 ft. base to top, with brass cap mkd. T39S R3E ¼ S7|S8 1966 Asc. 30 ft. over SW. slope.
42.30	Spur, slopes W.; desc. 120 ft. over N. slope.
48.00	Canyon bottom, drains W. about 5.00 chs., thence SE.; asc. 300 ft. over SE. slope.
80.00	Point for the cor. of secs. 5, 6, 7 and 8. Set an iron post, 30 ins. long, 2½ ins. diam., 16 ins. in the ground to bedrock, in a mound of stone, 4 ft. base to top, with brass cap mkd. T39S R3E S6|S5 S7|S8 1966 Land, broken. Soil, sand and exposed sandstone. Timber, juniper and pinon. Undergrowth, shadscale and bunch grass.
	From the cor. of secs. 4, 5, 8 and 9. S. 89° 53' W., bet. secs. 5 and 8.

Portion of the Subdivision of T. 39 S., R. 3 E.

CHAINS	
	Over broken mountainous desert land, through juniper and pinon; asc. 25 ft. over SE. slope.
4.50	Spur, slopes S.; desc. 70 ft. over W. slope.
8.50	Draw, drains S.; asc. 60 ft. over E. slope.
13.00	Spur, slopes S.; desc. 280 ft. over W. slope.
30.80	Bottom of narrow canyon, drains S. irregular; asc. 150 ft. over broken E. slope.
37.00	Spur, slopes SW.; desc. 55 ft. over W. slope.
39.96	Point for the 1/4 sec. cor. of secs. 5 and 8.
	Set an iron post, 30 ins. long, 2½ ins. diam., 6 ins. in the ground, in a mound of stone, 4 ft. base to top, with brass cap mkd.
	T39S R3E ¼ S5/S8 1966
	Desc. 95 ft. over W. slope.
49.60	Draw, drains S.; asc. 100 ft. over E. slope.
54.00	Spur, slopes S. 30° W.; desc. 200 ft. over ledgy W. slope.
65.00	Canyon bottom, drains SW.; asc. 200 ft. over ledgy SE. slope.
75.00	W. rim of canyon, bears N. and SW.; asc. 20 ft. over SE. slope.
79.92	The cor. of secs. 5, 6, 7 and 8.
	Land, broken. Soil, sand and exposed sandstone. Timber, juniper and pinon. Undergrowth, shadscale and bunch grass.
	N. 89° 54' W., bet. secs. 6 and 7.
	Over broken mountainous desert land, covered with juniper and pinon; desc. 60 ft. over W. slope.
6.30	Small draw, drains S.; asc. 70 ft. over E. slope.
14.00	Low spur, slopes S.; desc. 120 ft. over W. slope.
31.20	Bottom of narrow canyon, drains S. irregular; asc. 90 ft. over E. slope.
40.00	Point for the 1/4 sec. cor. of secs. 6 and 7.
	Set an iron post, 30 ins. long, 2½ ins. diam., on solid sandstone, in a mound of stone, 4 ft. base to top, with brass cap mkd.

Portion of the Subdivision of T. 39 S., R. 3 E.

CHAINS	
	T39S R3E ¼ S6 / S7 1966
	Asc. 20 ft. over E. slope.
42.40	Ridge, bears N. and S. irregular; desc. 120 ft. over general W. slope.
79.05	True point for the cor. of secs. 1, 6, 7 and 12, on the W. bdy. of the Tp., from which its witness cor. bears South 0.80 chs. dist., marked by an iron post, 2½ ins. diam., set, mkd. and witnessed as described in the survey of the E. bdy. of T. 39 S., R. 2 E., in 1956. Land, broken. Soil, sand and exposed sandstone. Timber, juniper and pinon. Undergrowth, shadscale and scattered bunch grass.
	From the cor. of secs. 5, 6, 7 and 8. N. 0° 02' E., bet. secs. 5 and 6. Over broken mountainous desert land, through juniper and pinon; asc. 50 ft. over S. slope.
11.50	Ridge, bears NW. and SE.; desc. 200 ft. over NE. slope.
28.00	Canyon bottom, drains SE.; asc. 150 ft. over S. slope.
36.60	Spur, slopes SW.; desc. 50 ft. over NW. slope.
40.00	Point for the 1/4 sec. cor. of secs. 5 and 6. Set an iron post, 30 ins. long, 2½ ins. diam., on solid sandstone, in a mound of stone, 4 ft. base to top, with brass cap mkd. T39S R3E ¼ S6 | S5 1966
	Desc. 30 ft. over NW. slope.
49.50	Draw, drains SW.; asc. 80 ft. over SE. slope.
67.10	Ridge, bears N. and SW. irregular; desc. 50 ft. over broken NW. slope.
80.23	True point for the cor. of secs. 5, 6, 31 and 32, on the N. bdy. of the Tp., from which its witness cor. bears S. 89° 59' E., 2.34 chs. dist., marked by an iron post, 2½ ins. diam., set, mkd. and witnessed as described in the survey of the N. bdy. of T. 39 S., R. 3 E., in 1958. Land, broken. Soil, sand and exposed sandstone. Timber, scrub juniper and pinon. Undergrowth, shadscale and scattered bunch grass.

Portion of the Subdivision of T. 39 S., R. 3 E.

CHAINS

General Description

T. 39 S., R. 3 E. is located about 22 miles south of Escalante, Utah. The Tp. consists of broken mountain desert land, covered with scrub juniper and pinon. The drainage of the Tp. is SE. to Last Chance Canyon, thence SE. to Lake Powell. The only permanent water noted during the survey was a small stream of water in Last Chance Canyon. This water is alkaline and not fit for human use.

A graded dirt road, E calante to Glen Canyon City, Utah, bears N. and S. irregular near the E. bdy. of the Tp. There is also a trail road in the bottom of Last Chance Canyon. This road can be traveled by 4 wheel drive vehicle only.

There is no permanent habitation within the Tp.

Elevation of the Tp. varies from about 5,800 to 6,850 ft. above sea level.

Form 4–680
(June 1963)

UNITED STATES
DEPARTMENT OF THE INTERIOR
BUREAU OF LAND MANAGEMENT

FIELD ASSISTANTS

NAMES	CAPACITY
Jerry L. Thomas	Surveying Technician
Gail E. Reynolds	Surveying Aid
Robert D. allen	Surveying Aid
Ray Muniz	Surveying Aid
David Feinauer	Surveying Aid
Calvin Christensen	Surveying Aid
Morris E. Blackburn	Surveying Technician
Merlin J. Robinson	Surveying Aid
Bill L. Shaw	Surveying Aid
Gail D. DeMille	Surveying Aid
Roger M. Stewart	Surveying Aid

CERTIFICATE OF SURVEY

I, Craig P. Sylvester, HEREBY CERTIFY upon honor that, in pursuance of special instructions bearing date of the 30 day of April, 19 65, I have surveyed a portion of the subdivisional lines completing the subdiv of Township 39 South, Range 3 East

of the Salt Lake Meridian, in the State of Utah, which are represented in the foregoing field notes as having been executed by me and under my direction; and that said survey has been made in strict conformity with said special instructions, the Manual of Instructions for the Survey of the Public Lands of the United States, and in specific manner described in the foregoing field notes.

(Date) (Cadastral Surveyor)
SUPERVISORY

(Date) (Cadastral Surveyor)

CERTIFICATE OF APPROVAL

SUBMITTED FOR APPROVAL
Date APR 1 6 1968

BUREAU OF LAND MANAGEMENT,
Washington, D. C.

The foregoing field notes of the survey of a portion of the subdivisional lines completing the subdivision of Township 39 South, Range 3 East, Salt Lake Meridian, Utah

executed by Craig P. Sylvester, Supervisory Cadastral Surveyor

having been critically examined and found correct, are hereby approved.

AUG 1 3 1968
(Date) (Chief, Division of Engineering)

CERTIFICATE OF TRANSCRIPT

~~I CERTIFY That the foregoing transcript of the field notes of the above described surveys in~~

, is a true copy of the original field notes.

~~(Date)~~ ~~(Chief, Division of Engineering)~~

Blank

Page

Blank

Page

Form 9180-6
(April 1965)
(formerly 4-679)

UNITED STATES
DEPARTMENT OF THE INTERIOR
BUREAU OF LAND MANAGEMENT

41

ORIGINAL

FIELD NOTES

OF THE SURVEY OF

A PORTION OF THE SUBDIVISIONAL LINES

COMPLETING THE SUBDIVISION OF

TOWNSHIP 40 SOUTH, RANGE 3 EAST

Of the SALT LAKE Meridian,

In the State of UTAH.

EXECUTED BY

CRAIG P. SYLVESTER SUPERVISORY CADASTRAL SURVEYOR

Under special instructions dated APRIL 30, 19 65, which provided for the surveys included under Group Number 481, approved MAY 4, 1965, and assignment instructions dated MAY 7, 19 65.

Survey commenced MAY 16, 19 66

Survey completed JULY 18, 19 66

THE INTERIOR
BUR OF LAND MGMT

1988 SEP 24 AM 10 00 .0

SALT LAKE CITY, UTAH

INDEX DIAGRAM

Township 40 SOUTH, Range 3 EAST,

6 34	35 5 33	24 4 23	3 19	2	1 7
7 32	32 8 31	23 9	10 17	18 11 17	6 12 6
18 29	30 17 29	16	15 15	15 14 14	5 13 4
19 27	28 20 27	22 21 21	22 12	13 23 11	3 24 2
30 25	26 29	20 28 19	27 10	10 26 9	1 25
31	32	33	34	8 35	36

Portion of the Subdivision of T. 40 S., R. 3 E.

CHAINS

The west boundary was surveyed by Kenneth D. Witt in 1956. The south boundary (Eighth Standard Parallel South), the east and north boundaries, and a portion of the subdivisional lines were surveyed by Vern E. Lane, in 1958.

The following field notes are those of a survey of the unsurveyed subdivisional lines of T. 40 S., R. 3 E.

The survey was executed in accordance with the specifications as set forth in the Manual of Instructions, 1947, and the Special Instructions dated April 30, 1965.

Corners on the east-west lines were set on the true latitudinal curve. Lines connecting previously established corners were run by random and true method, but for simplification of the record, the random lines are omitted from these field notes.

All lines of this survey were run by direct method where lines were accessible; lines inaccessible were run by traverse or triangulation method. Distances to topography on lines run by traverse and triangulation methods are approximately as scaled from U.S.G.S. topographic sheets. The details of such traverses and triangulations have been thoroughly checked and verified, and in order to simplify the records, the diagrams and reductions are omitted from these field notes.

The directions of the lines of this survey were determined by reference to true meridians established on line by altitude observations on the sun. The lines were carried forward by sustained angulation being supplemented by other numerous observations on the sun taken throughout the progress of the survey.

The geographic position for the southeast corner of the township is at Latitude 37° 16' 57.73" N. and Longitude 111° 31' 26.10" W., as furnished with the data in the special instructions.

The magnetic declination was read at a number of stations throughout the township and the average of the several readings was found to be 15° 15' East.

Beginning at the cor. of secs. 25, 26, 35 and 36, an iron post, 2½ ins. diam., set, mkd. and witnessed as recorded in the survey of a portion of the subdivision of the Tp., in 1958.

N. 0° 01' W., bet. secs. 25 and 26.

Over broken desert land with scattered juniper; along bottom of draw, draining SW.

6.40 Leave draw; asc. 60 ft. over rocky SE. slope.

9.80 Rim of mesa, bears N. and SW.; along mesa rim.

11.30 Begin gradual descent over NE. slope.

Portion of the Subdivision of T. 40 S., R. 3 E.

CHAINS

14.20 Bottom of small draw, drains SE.; asc. 20 ft. over SW. slope.

16.20 Crest of low rise, bears NW. and SE.; over nearly level bench land.

22.30 Base of main ridge, bears E. and W.; asc. 270 ft. over ledgy S. slope.

31.90 Rim of main ridge, bears E. and W.; over nearly level ridge top.

40.00 Point for the 1/4 sec. cor. of secs. 25 and 26.

Set an iron post, 30 ins. long, 2½ ins. diam., 10 ins. in the ground to bedrock, in a mound of stone, 3½ ft. base to top, with brass cap mkd.

T40S R3E
¼
S26 | S25
1966

43.10 Rim of ridge, bears E. and W.; desc. 130 ft. over N. slope.

54.30 Bottom of draw, drains N. irregular from SW.; desc. 125 ft. over N. slope.

65.70 Same draw, drains NW.; asc. 40 ft. over SW. slope.

67.90 Top of broken spur, slopes W.; desc. 140 ft. over N. slope and sandstone wall.

73.00 Bottom of canyon, drains N. 10° W. from E.; asc. 50 ft. over sandstone wall and W. slope to sec. cor.

80.00 Point for the cor. of secs. 23, 24, 25 and 26.

Set an iron post, 30 ins. long, 2½ ins. diam., 6 ins. in the ground to bedrock, in a mound of stone, 4 ft. base to top, with brass cap mkd.

T40S R3E
S23 | S24
S26 | S25
1966

Land, broken.
Soil, sandy and rocky.
Timber, scattered juniper.
Undergrowth, shadscale and bunch grass.

From the cor. of secs. 19, 24, 25 and 30, on the E. bdy. of the Tp., an iron post, 2½ ins. diam., set, mkd. and witnessed as recorded in the survey of the E. bdy. of T. 40 S., R. 3 E.

N. 89° 55' W., bet. secs. 24 and 25.

Over broken desert land with thick juniper and pinon; asc. 20 ft. over NE. slope.

Portion of the Subdivision of T. 40 S., R. 3 E.

CHAINS	
27.00	Improved dirt road (Escalante - Glen Canyon City), bears N. and SE.; leave thick timber into scattered timber.
31.00	Base of ascent, bears N. and S.; asc. 50 ft. over E. slope.
34.50	Top of spur, slopes N.; desc. 40 ft. over W. slope to 1/4 cor.
39.99	Point for the 1/4 sec. cor. of secs. 24 and 25.
	Set an iron post, 30 ins. long, 2½ ins. diam., 4 ins. in the ground to bedrock, in a mound of stone, 4 ft. base to top, with brass cap mkd. T40S R3E ¼ S24/S25 1966
	Cont. gradual descent.
41.50	Bottom of small canyon, drains N.; asc. 105 ft. over E. slope.
48.00	Spur, slopes N.; desc. 120 ft. over W. slope.
54.50	Bottom of small canyon, drains N.; asc. 150 ft. over E. slope.
61.10	Rim of mesa, bears N. and S.; over mesa top.
71.70	Rim of mesa, bears N. and S.; desc. 60 ft. over rocky W. slope to sec. cor.
79.98	The cor. of secs. 23, 24, 25 and 26.
	Land, broken. Soil, sandy and rocky. Timber, juniper and pinon. Undergrowth, shadscale and bunchgrass.
	N. 0° 01' W., bet. secs. 23 and 24.
	Over broken desert land, with scattered juniper and pinon; asc. 60 ft. over ledgy W. slope.
22.20	Spur, slopes NW.; desc. 145 ft. over N. slope.
37.90	Bottom of small canyon, drains N. 10° E. irregular; asc. 15 ft. over S. slope to 1/4 cor.
40.00	Point for the 1/4 sec. cor. of secs. 23 and 24.
	Set an iron post, 30 ins. long, 2½ ins. diam., 4 ins. in the ground to bedrock, in a mound of stone, 4 ft. base to top, with brass cap mkd. T40S R3E ¼ S23 | S24 1966

Portion of the Subdivision of T. 40 S., R. 3 E.

CHAINS	
40.20	Top of spur, slopes NE.; desc. 75 ft. over broken E. slope.
52.20	Spur, slopes E.; desc. 40 ft. over NE. slope.
55.00	Bottom of draw, drains E.; asc. 40 ft. over SE. slope.
59.70	Top of ascent, bears NE. and SW.; over rolling desert land.
74.40	Drip Tank Wash, 40 lks. wide, 4 ft. deep, drains E.
80.00	Point for the cor. of secs. 13, 14, 23 and 24.
	Set an iron post, 30 ins. long, 2½ ins. diam., 24 ins. in the ground, with brass cap mkd. T40S R3E S14 | S13 S23 | S24 1966
	Raise a mound of stone, 3 ft. base, 2 ft. high, W. of cor.
	Soil, sandy and rocky. Land, broken S. portion; rolling N. portion. Timber, scattered juniper and pinon. Undergrowth, shadscale and bunchgrass.
	From the cor. of secs. 13, 18, 19 and 24, on the E. bdy. of the Tp., an iron post, 2½ ins. diam., set, mkd. and witnessed as recorded in the survey of the E. bdy. of T. 40 S., R. 3 E.
	N. 89° 56' W., bet. secs. 13 and 24.
	Over broken desert land; asc. 150 ft. over E. slope.
2.00	Improved dirt road (Escalante - Glen Canyon City), bears NE. and SW. irregular.
6.50	Rim of mesa, bears NE. and S.; desc. 25 ft. over gradual W. slope; enter scattered juniper.
13.90	Rim of mesa, bears NW. and SE. irregular; desc. 60 ft. over SW. slope.
20.50	Bottom of cove, drains S.; asc. 60 ft. over E. slope.
25.00	Rim of mesa, bears N. and S. 20 lks., thence W.; along broken rim.
31.60	Same rim, bears E. and NW.; desc. 80 ft. over SW. slope to 1/4 cor.
39.96	Point for the 1/4 sec. cor. of secs. 13 and 24.
	Set an iron post, 30 ins. long, 2½ ins. diam., 15 ins. in the ground to bedrock, in a mound of stone, 4 ft. base to top, with brass cap mkd.

CHAINS	
	T40S R3E ¼ S13/S24 1966
	Cont. gradual descent.
40.20	Bottom of cove, drains S.; asc. 35 ft. over SE. slope.
44.20	Top of spur, slopes S.; desc. 50 ft. over SW. slope.
46.20	Base of descent, bears NW. and E.; over rolling bottomland.
66.50	Bottom of draw, drains S.
79.92	The cor. of secs. 13, 14, 23 and 24.
	Land, broken E. portion; rolling W. portion. Soil, sandy and rocky. Timber, scattered juniper. Undergrowth, shadscale and bunchgrass.
	N. 0° 01' W., bet. secs. 13 and 14.
	Over broken desert land; asc. gradual S. slope.
20.70	Base of main ridge, bears E. and W.; asc. 535 ft. over ledgy SE. slope to 1/4 cor.
40.00	Point for the 1/4 sec. cor. of secs. 13 and 14.
	Set an iron post, 30 ins. long, 2½ ins. diam., 18 ins. in the ground, to bedrock, in a mound of stone to top, with brass cap mkd.
	T40S R3E ¼ S14|S13 1966
	Asc. 75 ft. over SE. slope.
50.00	Top of high spur, slopes SW.; desc. 400 ft. over NW. slope.
60.00	Bottom of cove, drains W.; asc. 450 ft. over SW. slope to sec. cor.
80.00	Point for the cor. of secs. 11, 12, 13 and 14.
	Set an iron post, 30 ins. long, 2½ ins. diam., 4 ins. in the ground to bedrock, in a mound of stone, 4 ft. base to top, with brass cap mkd.
	T40S R3E S11|S12 S14|S13 1966
	Land, rolling S. portion; mountainous N. portion. Soil, sandy and rocky. Timber, scattered juniper. Undergrowth, shadscale.

Portion of the Subdivision of T. 40 S., R. 3 E.

CHAINS

From the cor. of secs. 7, 12, 13 and 18, on the E. bdy. of the Tp., an iron post, 2½ ins. diam., set, mkd. and witnessed as recorded in the survey of the E. bdy. of T. 40 S., R. 3 E.

N. 89° 54' W., bet. secs. 12 and 13.

Over broken mountainous desert land with scattered juniper and pinon, asc. 250 ft. over NE. slope to 1/4 sec. cor.

6.50 Improved dirt road (Escalante - Glen Canyon City), bears N. and S. irregular.

39.98 Point for the 1/4 sec. cor. of secs. 12 and 13.

Set an iron post, 30 ins. long, 2½ ins. diam., 12 ins. in the ground to bedrock, in a mound of stone, 4 ft. base to top, with brass cap mkd.

T40S R3E

¼ S12 / S13

1966

Asc. 300 ft. over ledgy NE. slope.

77.60 Rim of main ridge, bears NW. and SE.; desc. 40 ft. over gradual W. slope of ridge top.

79.00 W. rim of ridge top, bears NW. and SE.; desc. 40 ft. over sandstone wall and SW. slope to sec. cor.

79.96 The cor. of secs. 11, 12, 13 and 14.

Land, broken and mountainous.
Soil, sandy and rocky.
Timber, scattered juniper and pinon.
Undergrowth, shadscale and bunchgrass.

N. 0° 06' W., bet. secs. 11 and 12.

Over broken mountainous desert land with scattered juniper; asc. 80 ft. over SW. slope and sandstone wall.

4.00 Top of narrow main ridge, bears E. and W.; desc. 600 ft. over N. slope.

30.00 Base of ridge, bears NW. and E.; desc. 50 ft. over gradual NE. slope to 1/4 sec. cor.

39.93 Point for the 1/4 sec. cor. of secs. 11 and 12.

Set an iron post, 30 ins. long, 2½ ins. diam., 18 ins. in the ground to bedrock, in a mound of stone to top, with brass cap mkd.

T40S R3E

¼

S11 | S12

1966

Portion of the Subdivision of T. 40 S., R. 3 E.

CHAINS	
	Desc. 120 ft. over NE. slope.
70.20	Wash, 1 ft. deep, 20 lks. wide, drains E.; desc. gentle N. slope to sec. cor.
71.85	Trail road, bears E. and W.
79.86	The cor. of secs. 1, 2, 11 and 12, an iron post, 2½ ins. diam., set, mkd. and witnessed as recorded in the survey of a portion of the subdivision of the Tp., in 1958.
	Land, mountainous S. portion; rolling N. portion. Soil, sandy and rocky. Timber, scattered juniper. Undergrowth, shadscale and bunchgrass.
	From the cor. of secs. 1, 6, 7 and 12, on the E. bdy. of the Tp., an iron post, 2½ ins. diam., set, mkd. and witnessed as recorded in the survey of the E. bdy. of T. 40 S., R. 3 E.
	N. 89° 57' W., bet. secs. 1 and 12.
	Over rolling desert land with scattered juniper and pinon; asc. 40 ft. over NE. slope.
10.00	Top of ridge, bears NW. and SE.; desc. 30 ft. over W. slope.
15.10	Bottom of draw, drains SW.; asc. 30 ft. over SE. slope.
19.50	Top of sandstone spur, slopes S.; desc. 55 ft. over W. slope.
28.00	Bottom of draw, drains S.; asc. 30 ft. over ledgy E. slope.
31.50	Spur, slopes N.; desc. 60 ft. over NW. slope to 1/4 sec. cor.
39.98	Point for the 1/4 sec. cor. of secs. 1 and 12.
	Set an iron post, 30 ins. long, 2½ ins. diam., 10 ins. in the ground to bedrock, in a mound of stone, 3½ ft. base to top, with brass cap mkd. T40S R3E ¼ S1/S12 1966
	Desc. 10 ft. over NW. slope.
42.30	Bottom of draw, drains S.; asc. 20 ft. over SE. slope.
47.80	Top of narrow ridge, bears N. and S.; desc. 90 ft. over W. slope.
55.00	Bottom of draw, drains S.; asc. 70 ft. over E. slope.

Portion of the Subdivision of T. 40 S., R. 3 E.

CHAINS

63.80 Top of low ridge, bears N. and S.; desc. 80 ft. over W. slope.

73.00 Bottom of Last Chance Creek, flows SE. irregular; asc. 20 ft. over E. slope to sec. cor.

79.96 The cor. of secs. 1, 2, 11 and 12.

Land, rolling.
Soil, sandy and rocky.
Timber, scattered juniper.
Undergrowth, shadscale and bunchgrass.

From the cor. of secs. 34 and 35, on the S. bdy. (Eighth Standard Parallel South), of the Tp., an iron post, 2½ ins. diam., set, mkd. and witnessed as recorded in the survey of the S. bdy. of the Tp., in 1958.

N. 0° 01' W., bet. secs. 34 and 35.

Over rolling desert land with scattered juniper; desc. gradual W. slope of spur.

1.30 Slope changes; desc. 25 ft. over NW. slope.

2.10 Base of spur, bears S. 10° W. and NE.; desc. gradual N. slope.

11.90 Bottom of draw, drains W.; asc. 25 ft. over S. slope.

15.75 Unimproved dirt road, bears E. and W.

24.80 Base of rocky bench, bears E. and W.; asc. 120 ft. over S. slope.

31.40 Rim of mesa, bears E. and W.; over mesa top.

33.50 N. rim of mesa, bears E. and W.; desc. 60 ft. over N. slope.

40.00 Point for the 1/4 sec. cor. of secs. 34 and 35.

Set an iron post, 30 ins. long, 2½ ins. diam., 8 ins. in the ground, in a mound of stone, 3½ ft. base to top, with brass cap mkd.

T40S R3E
¼
S34|S35
1966

40.50 Bottom of draw, drains SE.; asc. 60 ft. over SE. slope.

51.20 Rocky shelf, bears NE. and SW.; asc. 105 ft. over S. slope.

69.80 Top of ridge, bears NE. and SW., desc. 50 ft. over N. slope.

Portion of the Subdivision of T. 40 S., R. 3 E.

CHAINS	
74.20	Bottom of draw, drains SW.; asc. 75 ft. over S. slope to sec. cor.
80.00	Point for the cor. of secs. 26, 27, 34 and 35. Set an iron post, 30 ins. long, 2½ ins. diam., 4 ins. in the ground to bedrock, in a mound of stone, 4 ft. base to top, with brass cap mkd. T40S R3E S27 | S26 S34 | S35 1966 Land, rolling. Soil, sandy and rocky. Timber, scattered juniper. Undergrowth, shadscale, bunchgrass and scattered sagebrush.
	From the cor. of secs. 25, 26, 35 and 36. N. 89° 56' W., bet. secs. 26 and 35. Over broken desert land; desc. gentle W. slope of wash.
.60	Bottom of wash, 12 ins. deep, 30 lks. wide, drains S.; asc. 40 ft. over E. slope.
2.60	Rim of mesa, bears N. 20° W. and S.; over mesa top; enter scattered juniper.
13.90	Bottom of small draw, drains S.; continue over mesa top.
26.90	Base of ascent, bears NE. and SW.; asc. 70 ft. over SE. slope.
30.10	Rim of mesa, bears NE. and SW.; over nearly level mesa top.
39.97	Point for the 1/4 sec. cor. of secs. 26 and 35. Set an iron post, 30 ins. long, 2½ ins. diam., 16 ins. in the ground to bedrock, in a mound of stone, 3½ ft. base to top, with brass cap mkd. T40S R3E ¼ S26 S35 1966 Asc. 55 ft. over E. slope.
45.10	Top of spur, slopes S.; desc. 60 ft. over W. slope.
58.00	Wash, 12 ins. deep, 20 lks. wide, drains S.; asc. 100 ft. over NE. slope.
68.10	Spur, slopes S.; desc. 30 ft. over W. slope.
72.10	Bottom of draw, drains S.; asc. 25 ft. over E. slope.
76.10	Top of rocky spur, slopes S.; desc. 55 ft. over rocky W. slope to sec. cor.

Portion of the Subdivision of T. 40 S., R. 3 E.

CHAINS

79.94 Point for the cor. of secs. 26, 27, 34 and 35.

Land, rolling.
Soil, sandy and rocky.
Timber, scattered juniper.
Undergrowth, shadscale and bunchgrass.

S. 89° 56' W., bet. secs. 27 and 34.

Over rolling desert land; desc. 60 ft. over rocky SW. slope.

4.10 Bottom of draw, drains SW.; asc. 50 ft. over E. slope.

8.00 Top of spur, slopes N.; desc. gradual W. slope.

10.70 Rim of small canyon, bears NW. and SE.; desc. 75 ft. over SW. slope.

15.40 Bottom of canyon, drains S.; asc. 75 ft. over E. slope.

16.50 Narrow spur, bears N. and S.; desc. 50 ft. over sandston wall and W. slope.

18.00 Base of descent, bears N. and S.; over level mesa top.

39.10 Rim of canyon, bears N. and S.; desc. 50 ft. over W. slope to 1/4 sec. cor.

40.04 Point for the 1/4 sec. cor. of secs. 27 and 34.

Set an iron post, 30 ins. long, 2½ ins. diam., 8 ins. in the ground to bedrock, in mound of stone, 3½ ft. base to top, with brass cap mkd.

T40S R3E
¼ S27/S34
1966

Desc. 20 ft. over W. slope.

42.00 Bottom of canyon, drains S.; asc. 80 ft. over E. slope and sandstone wall.

47.10 Top of spur, slopes S.; desc. 15 ft. over SW. slope.

51.50 Rim of canyon, bears N. and N. 80° E.; desc. 90 ft. over sandstone wall and W. slope.

55.50 Bottom of canyon, drains SE.; asc. 150 ft. over E. slope

61.36 Trail road, bears N. and S. irregular.

65.00 Rim of canyon, bears NW. and SE.; over nearly level bench land.

73.00 Base of main ridge, bears NW. and S.; asc. 100 ft. over E. slope to sec. cor.

Portion of the Subdivision of T. 40 S., R. 3 E.

CHAINS	
80.08	The cor. of secs. 27, 28, 33 and 34, an iron post, 2½ ins. diam., set, mkd. and witnessed as recorded in the survey of a portion of the subdivision of the Tp., in 1958. Land, rolling. Soil, sandy and rocky. Timber, scattered juniper. Undergrowth, shadscale and bunchgrass.
	From the cor. of secs. 26, 27, 34 and 35. N. 0° 01' W., bet. secs. 26 and 27. Over broken, mountainous desert land with scattered juniper; asc. 80 ft. over SW. slope.
20.00	Base of main ridge (Ship Rock Point), bears E. and W.; asc. 200 ft. over SW. slope to 1/4 sec. cor.
40.00	Point for the 1/4 sec. cor. of secs. 26 and 27. Set an iron post, 30 ins. long, 2½ ins. diam., 4 ins. in the ground to bedrock, in a mound of stone, 4 ft. base to top, with brass cap mkd. T40S R3E ½ S27 | S26 1966 Asc. 700 ft. over SW. slope and sandstone ledge.
52.20	Rim of Ship Rock Point, bears E. and W.; over exposed sandstone top.
53.70	N. rim, bears E. and W.; desc. 800 ft. over sandstone ledge and NE. slope to sec. cor.
80.00	Point for the cor. of secs. 22, 23, 26 and 27. Set an iron post, 30 ins. long, 2½ ins. diam., 4 ins. in the ground to bedrock, in a mound of stone, 4 ft. base to top, with brass cap mkd. T40S R3E S22 | S23 S27 | S26 1966 Land, broken. Soil, sandy and rocky. Timber, scattered juniper. Undergrowth, shadscale and bunchgrass.
	From the cor. of secs. 23, 24, 25 and 26. N. 89° 59' W., bet. secs. 23 and 26.

Portion of the Subdivision of T. 40 S., R. 3 E.

CHAINS	
	Over broken desert land with scattered scrub juniper; desc. 30 ft. over W. slope.
1.40	Bottom of canyon, drains N.; asc. 90 ft. over E. slope and sandstone wall.
5.10	Top of spur, slopes NE.; desc. 70 ft. over NW. slope.
9.40	Bottom of canyon, drains NE.; asc. 70 ft. over SE. slope and sandstone wall.
12.00	Rim of canyon, bears NE. and SW.; desc. gradual N. slope.
19.10	Rim of canyon, bears N. and S.; desc. 90 ft. over W. slope.
24.30	Bottom of canyon, drains N.; asc. 80 ft. over E. slope.
29.20	Rim of canyon, bears N. and S.; asc. 65 ft. over N. slope to 1/4 sec. cor.
39.96	Point for the 1/4 sec. cor. of secs. 23 and 26.
	Set an iron post, 30 ins. long, 2½ ins. diam., 18 ins. in the ground to bedrock, in a mound of stone to top, with brass cap mkd. T40S R3E ¼ S23/S26 1966
	Asc. 240 ft. over NE. slope to sec. cor.
65.90	Bottom of small draw, drains NW.
79.92	The cor. of secs. 22, 23, 26 and 27.
	Land, broken. Soil, sandy and rocky. Timber, scattered juniper. Undergrowth, shadscale and bunchgrass.
	S. 89° 55' W., bet. secs. 22 and 27.
	Over broken, mountainous desert land with scattered juniper; asc. 400 ft. over NE. slope.
26.80	Top of ridge, bears NW. and SE.; desc. 200 ft. over SW. slope to 1/4 sec. cor.
40.02	Point for the 1/4 sec. cor. of secs. 22 and 27.
	Set an iron post, 30 ins. long, 2½ ins. diam., 8 ins. in the ground to bedrock, in a mound of stone, 4 ft. base to top, with brass cap mkd.

Portion of the Subdivision of T. 40 S., R. 3 E.

CHAINS	
	T40S R3E ¼ S22/S27 1966
	Base of ridge, bears NW. and SE.; desc. 200 ft. over W. slope to sec. cor.
72.50	Bottom of draw, drains S.
80.04	The cor. of secs. 21, 22, 27 and 28, an iron post, 2½ ins. diam., set, mkd. and witnessed as recorded in the survey of a portion of the subdivision of the Tp., in 1958. Land, broken. Soil, sandy and rocky. Timber, scattered juniper. Undergrowth, shadscale and bunchgrass.
	From the cor. of secs. 22, 23, 26 and 27. N. 0° 01' W., bet. secs. 22 and 23. Over broken desert land with scattered juniper; desc. gradual NE. slope.
1.80	Top of spur, slopes N.; desc. 260 ft. along top of spur.
16.70	Bottom of draw, drains NW.; asc. 60 ft. over steep SW. slope.
19.60	Top of spur, slopes W.; desc. 80 ft. over NW. slope.
26.40	Bottom of same draw as above, drains NE.; asc. 40 ft. over SE. slope.
35.10	Top of long spur, projects E.; desc. 40 ft. over N. slope to 1/4 cor.
40.00	Point for the 1/4 sec. cor. of secs. 22 and 23. Set an iron post, 30 ins. long, 2½ ins. diam., 18 ins. in the ground to bedrock, in a mound of stone to top, with brass cap mkd. T40S R3E ¼ S22|S23 1966
	Desc. gradual N. slope.
50.00	Wash, 12 ins. deep, 20 lks. wide, drains N. 20° E.
53.80	Wash, 12 ins. deep, 10 lks. wide, drains N. 80° E.; asc. 60 ft. over ledgy SE. slope.
59.00	Rim of mesa, bears E. and W.; over broken mesa top.
72.50	Bottom of small wash, drains E.; asc. 60 ft. over rocky S. slope.

Portion of the Subdivision of T. 40 S., R. 3 E.

CHAINS

77.00 Rim of mesa, bears E. and W.; asc. gradual S. slope to sec. cor.

80.00 Point for the cor. of secs. 14, 15, 22 and 23.

Set an iron post, 30 ins. long, 2½ ins. diam., 18 ins. in the ground to bedrock, in a mound of stone to top, with brass cap mkd.

T40S R3E

S15	S14
S22	S23

1966

Land, broken.
Soil, sandy and rocky.
Timber, scattered juniper.
Undergrowth, shadscale and bunchgrass.

From the cor. of secs. 13, 14, 23 and 24.

West, bet. secs. 14 and 23.

Over rolling desert land; asc. 15 ft. over E. slope.

.80 Spur, slopes S.; desc. 30 ft. over SW. slope.

7.60 Wash in Drip Tank Canyon, 2 ft. deep, 40 lks. wide, drains SE.; asc. 20 ft. over NE. slope.

8.80 Spur, slopes N.; desc. 20 ft. over NW. slope.

10.90 Same wash as above, drains NE.; asc. 20 ft. over SE. slope.

16.80 Spur, slopes S.; desc. gradual SW. slope.

18.00 Same wash as above, drains SE.; asc. 40 ft. over E. slope.

20.00 Top of rise, bears NW. and SE.; over gentle rolling bench land.

39.97 Point for the 1/4 sec. cor. of secs. 14 and 23.

Set an iron post, 30 ins. long, 2½ ins. diam., 4 ins. in the ground to bedrock, in a mound of stone, 4 ft. base to top, with brass cap mkd.

T40S R3E

¼	S14
	S23

1966

76.10 Bottom of draw, drains SE.; asc. 20 ft. over NE. slope to sec. cor.

79.94 The cor. of secs. 14, 15, 22 and 23.

Portion of the Subdivision of T. 40 S., R. 3 E.

CHAINS	
	Land, rolling. Soil, sandy and rocky. Timber, scattered juniper. Undergrowth, shadscale and bunchgrass.
	S. 89° 56' W., bet. secs. 15 and 22. Over broken, mountainous land, with scattered juniper; over gradual S. slope.
6.00	Base of ridge, bears NE. and SW.; asc. 300 ft. over SE. slope.
22.30	Top of ridge, bears N. and S.; desc. gradual N. slope; enter thick juniper and pinon.
28.10	Bottom of draw, drains N.
34.20	Rim of canyon, bears N. and S.; desc. 100 ft. over W. slope.
37.00	Bottom of canyon, drains N.; asc. 100 ft. over E. slope to 1/4 cor.
40.05	Point for the 1/4 sec. cor. of secs. 15 and 22. Set an iron post, 30 ins. long, 2½ ins. diam., 4 ins. in the ground to bedrock, in a mound of stone, 4 ft. base to top, with brass cap mkd. T40S R3E ¼ S15/S22 1966 Asc. 100 ft. over steep E. slope.
52.00	Top of narrow ridge, bears NE. and SW.; desc. 250 ft. over NW. slope.
62.50	Bottom of canyon, drains NE.; asc. 350 ft. over E. slope.
77.90	Top of main ridge, bears N. and S.; desc. 50 ft. over W. slope to sec. cor.
80.10	The cor. of secs. 15, 16, 21 and 22, an iron post, 2½ ins. diam., set, mkd. and witnessed as recorded in the survey of a portion of the subdivision of the Tp., in 1958. Land, broken. Soil, sandy and rocky. Timber, thick juniper and pinon. Undergrowth, shadscale and bunchgrass.
	From the cor. of secs. 14, 15, 22 and 23. N. 0° 01' W., bet. secs. 14 and 15.

Portion of the Subdivision of T. 40 S., R. 3 E.

CHAINS

Over broken mountainous land; desc. 20 ft. over NE. slope.

4.00 Bottom of draw, drains SE.; asc. 110 ft. over ledgy S. slope.

6.60 Rim of mesa, bears E. and W.; over level mesa top; enter scattered juniper and pinon.

14.20 Base of steep ascent, bears NE. and SW.; asc. 120 ft. over ledgy SE. slope.

18.80 Top of narrow ridge, bears N. 80° E. and S. 80° W.; desc. 80 ft. over N. slope.

22.00 Bottom of draw, drains NE.; asc. 80 ft. over ledgy SE. slope.

28.60 Top of spur, slopes E.; desc. 75 ft. over NE. slope to 1/4 sec. cor.

40.00 Point for the 1/4 sec. cor. of secs. 14 and 15.

Set an iron post, 30 ins. long, 2½ ins. diam., 4 ins. in the ground to bedrock, in a mound of stone, 4 ft. base to top, with brass cap mkd.

T40S R3E

¼

S15 | S14

1966

40.20 Bottom of draw, drains E.; asc. 75 ft. over SE. slope.

49.50 Top of spur, slopes NE.; desc. 80 ft. over NE. slope.

60.10 Bottom of draw, drains E.; asc. 200 ft. over rocky S. slope.

68.50 Top of spur, slopes E.; desc. 200 ft. over NE. slope.

79.80 Bottom of Drip Tank Canyon, drains SE.; thence along canyon bottom.

80.00 Point for the cor. of secs. 10, 11, 14 and 15.

Set an iron post, 30 ins. long, 2½ ins. diam., 20 ins. in the ground to bedrock, in a mound of stone to top, with brass cap mkd.

T40S R3E

S10 | S11

S15 | S14

1966

Land, broken.
Soil, sandy and rocky.
Timber, scattered juniper and pinon.
Undergrowth, shadscale and bunchgrass.

Portion of the Subdivision of T. 40 S., R. 3 E.

CHAINS	
	From the cor. of secs. 11, 12, 13 and 14.
	N. 89° 54' W., bet. secs. 11 and 14.
	Over broken, mountainous land, with scattered juniper and pinon; desc. 350 ft. over SW. slope.
15.00	Bottom of draw, drains S.; asc. 400 ft. over rocky SE. slope.
32.40	Top of ridge, bears N. and S.; desc. 200 ft. over sandstone wall and W. slope to 1/4 sec. cor.
40.00	Point for the 1/4 sec. cor. of secs. 11 and 14.
	Set an iron post, 30 ins. long, 2½ ins. diam., 16 ins. in the ground to bedrock, in a mound of stone to top, with brass cap mkd.
	T40S R3E ¼ S11/S14 1966
	Desc. 400 ft. over SW. slope.
53.90	Bottom of draw, drains S.; asc. 30 ft. over SE. slope.
65.40	Rim of mesa, bears N. and S.; over level mesa top.
70.10	W. rim of mesa, bears N. and S.; desc. 70 ft. over SW. slope to sec. cor.
80.00	The cor. of secs. 10, 11, 14 and 15.
	Land, very broken. Soil, sandy and rocky. Timber, scattered juniper and pinon. Undergrowth, shadscale and bunchgrass.
	S. 89° 50' W., bet. secs. 10 and 15.
	Over broken, mountainous land, with scattered juniper; along bottom of Drip Tank Canyon.
4.00	Base of ascent, bears NW. and SE.; asc. 80 ft. over NE. slope.
8.30	Top of spur, slopes NE.; asc. 70 ft. over NE. slope.
17.30	Spur, slopes N.; desc. 50 ft. over NW. slope.
22.00	Bottom of draw, drains N.; asc. 50 ft. over NE. slope.
25.30	Spur, slopes N.; desc. 40 ft. over NW. slope.
28.40	Bottom of draw, drains N.; asc. 80 ft. over NE. slope.
33.00	Top of spur, slopes N.; desc. 70 ft. over NW. slope to 1/4 cor.

Portion of the Subdivision of T. 40 S. R. 3 E.

CHAINS

40.06 Point for the 1/4 sec. cor. of secs. 10 and 15.

Set an iron post, 30 ins. long, 2½ ins. diam., 4 ins. in the ground to bedrock, in a mound of stone, 4 ft. base to top, with brass cap mkd.

T40S R3E

¼ S10/S15

1966

Desc. 15 ft. over NW. slope.

42.00 Bottom of wash, drains NE. from W.; along wash bottom.

49.20 Base of ascent, bears E. and SW.; asc. 100 ft. over SW. slope.

68.30 Spur, slopes NE., desc. 100 ft. over NW. slope.

75.00 Bottom of small canyon, drains NE.; asc. 50 ft. over SE. slope to sec. cor.

80.12 The cor. of secs. 9, 10, 15 and 16, an iron post, 2½ ins. diam., set, mkd. and witnessed as recorded in the survey of a portion of the subdivision of the Tp., in 1958.

Land, broken.
Soil, sandy and rocky.
Timber, scattered juniper.
Undergrowth, shadscale and bunchgrass.

From the cor. of secs. 10, 11, 14 and 15.

N. 0° 14' W., bet. secs. 10 and 11.

Over broken mountainous land, with scattered juniper and pinon; asc. 600 ft. over broken S. slope.

39.60 Rim of main ridge, bears E. and W. irregular; asc. over ridge top.

39.88 Point for the 1/4 sec. cor. of secs. 10 and 11.

Set an iron post, 30 ins. long, 2½ ins. diam., on solid sandstone base, in a mound of stone, 4½ ft. base to top, with brass cap mkd.

T40S R3E

¼

S10|S11

1966

Asc. 30 ft. over gradual S. slope.

47.20 Top of low rise, bears E. and W.; desc. 60 ft. over N. slope.

69.90 Bottom of draw, drains SW.; asc. 80 ft. over SE. slope to sec. cor.

CHAINS	
79.76	The cor. of secs. 2, 3, 10 and 11, an iron post, 2½ ins. diam., set, mkd. and witnessed as recorded in the survey of a portion of the subdivision of the Tp., in 1958. Land, broken and mountainous. Soil, sandy and rocky. Timber, scattered juniper and pinon. Undergrowth, shadscale and bunchgrass.
	N. 89° 56' W., bet. secs. 3 and 10. Over broken mountainous land, with scrub juniper and pinon; over nearly level mesa top.
38.00	Rim of canyon, bears N. and S. irregular; desc. 30 ft. over ledgy W. slope to 1/4 sec. cor.
39.96	Point for the 1/4 sec. cor. of secs. 3 and 10. Set an iron post, 30 ins. long, 2½ ins. diam., 8 ins. in the ground to bedrock, in a mound of stone, 4 ft. base to top, with brass cap mkd. T40S R3E ¼ S3/S10 1966 Desc. 250 ft. over ledgy W. slope.
50.00	Bottom of canyon, drains S. into Drip Tank Canyon; asc. 300 ft. over ledgy E. slope.
56.90	Rim of canyon, bears N. and S. irregular; over level mesa top; enter thick juniper and pinon.
79.92	The cor. of secs. 3, 4, 9 and 10, an iron post, 2½ ins. diam., set, mkd. and witnessed as recorded in the survey of a portion of the subdivision of the Tp., in 1958. Land, broken and mountainous. Soil, sandy and rocky. Timber, scattered juniper and pinon E. portion; thick W. portion. Undergrowth, shadscale and bunchgrass.
	From the cor. of secs. 27, 28, 33 and 34. S. 89° 58' W., bet. secs. 28 and 33. Over mountainous land, with scattered juniper and pinon; asc. 190 ft. over broken E. slope.
7.00	N. side of knoll and top of ridge, bears N. and S.; desc. 200 ft. over broken W. slope.

Portion of the Subdivision of T. 40 S., R. 3 E.

CHAINS

20.00 Bottom of canyon, drains SW.; asc. 150 ft. over broken E. slope.

35.90 Top of spur, bears NE. and SW.; desc. 100 ft. over NW. slope to 1/4 sec. cor.

40.02 Point for the 1/4 sec. cor. of secs. 28 and 33.

Set an iron post, 30 ins. long, 2½ ins. diam., on solid bedrock, in a mound of stone, 4 ft. base to top, with brass cap mkd.

T40S R3E

¼ S28/S33

1966

Desc. 100 ft. over NW. slope.

48.00 Bottom of slope, bears NE. and SW.; over nearly level desert land.

50.00 Wash, 2 ft. deep, 15 lks. wide, drains S. from NE.; asc. 25 ft. over E. slope.

53.00 Top of low rise, bears N. and S.; desc. 20 ft. over W. slope.

61.00 Bottom of slope, bears N. and S.; over nearly level desert land.

80.04 The cor. of secs. 28, 29, 32 and 33, an iron post, 2½ ins diam., set, mkd. and witnessed as recorded in the survey of a portion of the subdivision of the Tp., in 1958.

Land, mountainous E. portion; desert W. portion.
Soil, sandy and rocky.
Timber, scattered juniper and pinon.
Undergrowth, shadscale and bunchgrass.

N. 0° 03' W., bet. secs. 28 and 29.

Over rolling desert land; asc. gentle rolling S. slope.

7.00 Wash, 3 ft. deep, 70 lks. wide, drains SW.

18.00 Begin ascent over broken S. slope.

27.50 Top of low rise, bears E. and W.; desc. 100 ft. over N. slope.

34.00 Bottom of canyon, drains W.; asc. 200 ft. over broken S. slope.

40.00 Point for the 1/4 sec. cor. of secs. 28 and 29, falls on vertical ledge of canyon, and cannot be perpetuated.

41.70 Top of ledge, 70 ft. high, bears E. and W.; over exposed sandstone spur.

42.54 Point selected for the witness cor. of secs. 28 and 29.

Portion of the Subdivision of T. 40 S., R. 3 E.

CHAINS	
	Set an iron post, 30 ins. long, 2½ ins. diam., on solid sandstone, in a mound of stone, 4 ft. base to top, with brass cap mkd. T40S R3E ¼ S29 | S28 W | C 1966
44.50	Desc. 100 ft. over broken N. slope.
57.00	Bottom of canyon, drains W.; asc. 100 ft. over S. slope.
70.20	Spur, slopes W.; desc. 260 ft. over NW. slope to sec. cor.
80.00	Point for the cor. of secs. 20, 21, 28 and 29.
	Set an iron post, 30 ins. long, 2½ ins. diam., 6 ins. in the ground to bedrock, in a mound of stone, 4 ft. base to top, with brass cap mkd. T40S R3E S20 | S21 S29 | S28 1966
	Land, rolling desert S. 20.00 chs.; mountainous N. portion. Soil, sandy and rocky. Timber, scattered juniper and pinon. Undergrowth, shadscale and sagebrush.
	From the cor. of secs. 21, 22, 27 and 28.
	N. 89° 59' W., bet. secs. 21 and 28.
	Over broken, mountainous land, with scattered juniper; desc. 40 ft. over W. slope.
2.00	Bottom of draw, drains S.; asc. 600 ft. over E. slope.
30.00	Rim of mesa, bears N. 20° E. and S. 20° W.; desc. 30 ft. over W. slope to 1/4 cor.
40.02	Point for the 1/4 sec. cor. of secs. 21 and 28.
	Set an iron post, 30 ins. long, 2½ ins. diam., 6 ins. in the ground to bedrock, in a mound of stone, 4 ft. base to top, with brass cap mkd. T40S R3E ¼ S21 S28 1966
	Desc. 15 ft. over W. slope.

CHAINS	
40.60	Top of sandstone ledge, 30 ft. high, bears NE. and SW.; desc. 240 ft. over ledge and broken W. slope.
50.30	Bottom of canyon, drains SW.; asc. 94 ft. over S. slope of spur.
65.30	Top of spur, bears NE. and SW.; desc. 90 ft. over NW. slope.
71.90	Rim of canyon, bears NE. and SW.; desc. 315 ft. over NW. slope to cor.
80.04	The cor. of secs. 20, 21, 28 and 29.
	Land, broken. Soil, sandy and rocky. Timber, scattered juniper. Undergrowth, shadscale and sagebrush.
	N. 0° 02' E., bet. secs. 20 and 21.
	Over broken mountainous land, with scattered juniper; desc. 50 ft. over NW. slope.
3.00	Bottom of canyon, drains W.; asc. 100 ft. over broken S. slope.
14.00	Spur, slopes W.; desc. 250 ft. over N. slope.
32.00	Bottom of main canyon, drains SW.; asc. 100 ft. over broken S. slope.
40.04	Point for the 1/4 sec. cor. of secs. 20 and 21.
	Set an iron post, 30 ins. long, 2½ ins. diam., 6 ins. in the ground to bedrock, in a mound of stone, 4 ft. base to top, with brass cap mkd. T40S R3E ¼ S20 | S21 1966
	Asc. 300 ft. over broken S. slope.
61.00	Rim of canyon, bears NE. and SW.; over nearly level land.
73.50	Trail road, bears NW. and E.
80.08	The cor. of secs. 16, 17, 20 and 21, an iron post, 2½ ins. diam., set, mkd. and witnessed as recorded in the survey of a portion of the subdivision of the Tp., in 1958.
	Land, broken. Soil, rocky and sandy. Timber, scattered juniper. Undergrowth, shadscale and sagebrush.

Portion of the Subdivision of T. 40 S., R. 3 E.

CHAINS	
	From the cor. of secs. 8, 9, 16 and 17, an iron post, 2½ ins. diam., set, mkd. and witnessed as recorded in the survey of a portion of the subdivision of the Tp., in 1958.
	N. 0° 03' W., bet. secs. 8 and 9.
	Over broken mountainous land, with thick juniper and pinon; desc. 250 ft. over N. slope.
15.00	Bottom of canyon, drains E.; asc. 260 ft. over broken S. slope.
27.00	Rim of canyon, bears E. and W.; asc. gradual S. slope.
34.90	Top of spur, bears E. and W.; desc. 70 ft. over N. slope.
39.80	Bottom of small draw, drains E.; asc. gradual S. slope to 1/4 cor.
40.00	Point for the 1/4 sec. cor. of secs. 8 and 9.
	Set an iron post, 30 ins. long, 2½ ins. diam., 4 ins. in the ground to bedrock, in a mound of stone, 4 ft. base to top, with brass cap mkd. T40S R3E ¼ S8 | S9 1966
	Asc. 13 ft. over S. slope.
43.70	Rim of canyon, bears E. and W. irregular; desc. 500 ft. over broken N. slope.
55.00	Bottom of canyon, drains E.; asc. 200 ft. over S. slope.
63.10	Spur, bears E. and W.; desc. 250 ft. over N. slope.
70.00	Bottom of canyon, drains SE.; asc. 350 ft. over S. slope.
80.00	True point for the cor. of secs. 4, 5, 8 and 9, from which its witness cor., bears N. 0° 09' W., 1.25 chs., falls on inaccessible slope of canyon, and cannot be perpetuated.
	Land, broken. Soil, sandy and rocky. Timber, scattered juniper S. portion; thick juniper N. portion. Undergrowth, shadscale and sagebrush.
	From the cor. of secs. 3, 4, 9 and 10.
	N. 89° 54' W., bet. secs. 4 and 9.

Portion of the Subdivision of T. 40 S., R. 3 E.

CHAINS

Over broken mountainous land, through thick juniper and pinon; desc. 43 ft. over E. slope.

28.50 Rim of canyon, bears N. and S.; desc. 200 ft. over steep broken W. slope.

37.10 Bottom of canyon, drains S. irregular; asc. 70 ft. over broken E. slope to 1/4 cor.

40.04 Point for the 1/4 sec. cor. of secs. 4 and 9.

Set an iron post, 30 ins. long, 2½ ins. diam., 4 ins. in the ground to bedrock, in a mound of stone, 4 ft. base to top, with brass cap mkd.

T40S R3E

S4 / S9

1966

Asc. 100 ft. over broken E. slope.

42.40 Rim of canyon, bears N. and S.; asc. 30 ft. over E. slope.

58.10 Top of low rise, bears N. and S.; desc. 98 ft. over SW. slope to sec. cor.

80.08 Point for the cor. of secs. 4, 5, 8 and 9, from which its witness cor. bears N. 0° 09' W., 1.25 chs.

Land, broken.
Soil, sandy and rocky.
Timber, thick juniper and pinon.
Undergrowth, sagebrush and brigham brush.

N. 0° 09' W., bet. secs. 4 and 5.

Over mountainous land, through thick juniper and pinon; asc. 78 ft. over S. slope.

1.25 Point selected for the witness cor. of secs. 4, 5, 8 and 9.

Set an iron post, 30 ins. long, 2½ ins. diam., on exposed sandstone, in a mound of stone, 4 ft. base to top, with brass cap mkd.

T40S R3E

S5	S4
S8	S9

W C

1966

11.00 Top of rise, bears E. and W.; desc. 25 ft. over N. slope.

24.00 Bottom of small draw, drains SW.; asc. 36 ft. over gradual S. slope to 1/4 cor.

CHAINS	
40.00	Point for the 1/4 sec. cor. of secs. 4 and 5. Set an iron post, 30 ins. long, 2½ ins. diam., 4 ins. in the ground to bedrock, in a mound of stone, 4½ ft. base to top, with brass cap mkd. T40S R3E ¼ S5|S4 1966
	Cont. gradual ascent.
42.00	Top of low rise, bears E. and W.; desc. 20 ft. over gradual N. slope.
51.25	Trail road, bears E. and W.
53.15	Trail road, bears E. and W.
79.89	The cor. of secs. 4, 5, 32 and 33, on the N. bdy., an iron post, 2½ ins. diam., set, mkd. and witnessed, as described in the survey of the N. bdy. of the Tp., in 1958. Land, mountainous. Soil, sandy and rocky. Timber, thick juniper and pinon. Undergrowth, sage and brigham brush.
	From the cor. of secs. 29, 30, 31 and 32, an iron post, 2½ ins. diam., set, mkd. and witnessed as described in the survey of a portion of the subdivision of the Tp., in 1958. S. 89° 50' W., bet. secs. 30 and 31. Over mountainous land, through scattered juniper and pinon; desc. 50 ft. over W. slope.
3.00	Bottom of Wesses Canyon, drains S.; asc. 850 ft. over steep, broken E. slope.
39.70	Rim of canyon, bears N. and S.; asc. 22 ft. over gradual E. slope; enter dense timber.
40.00	Point for the 1/4 sec. cor. of secs. 30 and 31. Set an iron post, 30 ins. long, 2½ ins. diam., 15 ins. in the ground to bedrock, in a mound of stone, 3½ ft. base to top, with brass cap mkd. T40S R3E ¼ S30/S31 1966
	Top of low rise, bears N. and S.; desc. 25 ft. over W. slope.
57.00	Rim of canyon, bears N. and S.; desc. 98 ft. over broken W. slope to cor.

Portion of the Subdivision of T. 40 S., R. 3 E.

CHAINS	
80.00	True point for the cor. of secs. 25, 30, 31 and 36, which is witnessed N. 3.58 chs. dist. by an iron post, 2½ ins. diam., set, mkd. and witnessed, as described in the survey of the E. bdy. of T. 40 S., R. 2 E., in 1956.
	Land, broken. Soil, sandy and rocky. Timber, scattered E. portion; dense W. portion. Undergrowth, sagebrush and brigham brush.
	From the cor. of secs. 29, 30, 31 and 32.
	N. 0° 03' W., bet. secs. 29 and 30.
	Over mountainous land, through scattered juniper; asc. 600 ft. over steep SW. slope.
38.70	Top of sandstone ledge, 75 ft. high, bears SE. and N.; along rim of ledge.
40.00	True point for the 1/4 sec. cor. of secs. 29 and 30, falls on vertical wall of canyon and cannot be perpetuated.
40.69	Point selected for the witness 1/4 sec. cor. of secs. 29 and 30, 30 lks. from rim of ledge.
	Set an iron post, 30 ins. long, 2½ ins. diam., on exposed sandstone, in a mound of stone, 4 ft. base to top, with brass cap mkd.
	T40S R3E ¼ S30 | S29 W C 1966
	Asc. 400 ft. over ledgy SW. slope.
56.60	Rim of canyon, bears NW. and SE.; asc. 35 ft. over gradual SW. slope; enter thick juniper.
80.00	Point for the sec. cor. of secs. 19, 20, 29 and 30.
	Set an iron post, 30 ins. long, 2½ ins. diam., 4 ins. in the ground to bedrock, in a mound of stone, 4 ft. base to top, with brass cap mkd.
	T40S R3E S19 | S20 S30 | S29 1966
	Land, broken. Soil, sandy and rocky. Timber, scattered S. portion; thick N. portion. Undergrowth, shadscale and sagebrush.
	From the cor. of secs. 20, 21, 28 and 29.

CHAINS	
	West, bet. secs. 20 and 29.
	Over broken, mountainous land, through scattered juniper; desc. 150 ft. over NW. slope.
20.00	Bottom of canyon, drains SW.; asc. 400 ft. over SE. slope.
35.00	Spur, slopes S.; desc. 350 ft. over SW. slope to 1/4 sec. cor.
40.01	Point for the 1/4 sec. cor. of secs. 20 and 29.
	Set an iron post, 30 ins. long, 2½ ins. diam., 6 ins. in the ground to bedrock, in a mound of stone, 4 ft. base to top, with brass cap mkd.
	T40S R3E ¼ S20/S29 1966
	Desc. 50 ft. over SW. slope.
47.00	Bottom of Wesses Canyon, drains SE.; asc. 800 ft. over NE. slope.
79.30	Rim of canyon, bears N. 15° W. and S. 15° E.; over level mesa top.
80.02	The cor. of secs. 19, 20, 29 and 30.
	Land, rough and broken. Soil, sandy and rocky. Timber, scattered juniper. Undergrowth, shadscale and sagebrush.
	S. 89° 45' W., bet. secs. 19 and 30.
	Over broken, mountainous land, through thick juniper; over nearly level mesa top.
12.00	Rim of canyon, bears NW. and SE.; desc. 600 ft. over broken SW. slope.
40.00	Point for the 1/4 sec. cor. of secs. 19 and 30.
	Set an iron post, 30 ins. long, 2½ ins. diam., 4 ins. in the ground to bedrock, in a mound of stone, 4½ ft. base to top, with brass cap mkd.
	T40S R3E ¼ S19/S30 1966
	Desc. 50 ft. over SW. slope.
50.00	Bottom of canyon, drains SE.; asc. 300 ft. over NE. slope to cor.

CHAINS	
79.96	True point for the cor. of secs. 19, 24, 25 and 30, Tps. 40 S., Rs. 2 and 3 E., from which the witness cor., an iron post, 2½ ins. diam., set, mkd. and witnessed as described in the survey of the E. bdy. of T. 40 S., R. 2 E. in 1956, bears South 4.34 chs. dist. Land, rough and broken. Soil, sandy and rocky. Timber, scattered juniper. Undergrowth, shadscale and sagebrush.
	From the cor. of secs. 19, 20, 29 and 30. N. 0° 03' W., bet. secs. 19 and 20. Over mountainous land, through thick juniper and pinon; desc. 30 ft. over gradual N. slope of canyon tim.
20.00	Rim of canyon, bears N. 20° W. and S. 20° E.; desc. 263 ft. over sandstone ledge and NE. slope.
40.00	Point for the 1/4 sec. cor. of secs. 19 and 20. Set an iron post, 30 ins. long, 2½ ins. diam., 10 ins. in the ground to bedrock, in a mound of stone, 4 ft. base to top, with brass cap mkd. T40S R3E S19 | S20 1966 Slope changes; desc. gradual N. slope.
47.00	Rim of canyon, bears E. and W.; desc. 150 ft. over broken ledges.
51.00	Bottom of canyon, drains E.; asc. 150 ft. over S. slope and broken ledges.
56.00	Rim of canyon, bears E. and W.; asc. gradual S. slope to cor.
80.00	Point for the cor. of secs. 17, 18, 19 and 20. Set an iron post, 30 ins. long, 2½ ins. diam., 6 ins. in the ground to bedrock, in a mound of stone, 4 ft. base to top, with brass cap mkd. T40S R3E S18 | S17 S19 | S20 1966 Land, rough and broken. Soil, sandy and rocky. Timber, thick juniper. Undergrowth, shadscale and sagebrush.

Portion of the Subdivision of T. 40 S., R. 3 E.

CHAINS	
	From the cor. of secs. 16, 17, 20 and 21.
	N. 89° 56' W., bet. secs. 17 and 20.
	Over mountainous land, through thick juniper and pinon; asc. 58 ft. over E. slope.
4.50	Trail road, bears NW. and SE.
5.20	Top of rise, bears N. and S.; desc. 28 ft. over gradual W. slope.
21.80	Small ravine, drains SW.; asc. 15 ft. over E. slope.
29.90	Top of spur, bears NE. and SW.; desc. 58 ft. over W. slope.
40.11	Point for the 1/4 sec. cor. of secs. 17 and 20.
	Set an iron post, 30 ins. long, 2½ ins. diam., on solid bedrock, in a mound of stone, 4 ft. base to top, with brass cap mkd.
	T40S R3E ¼ S17/S20 1966
	Desc. 400 ft. over broken W. slope.
70.00	Bottom of canyon, drains SE.; asc. 200 ft. over SE. slope.
80.22	The cor. of secs. 17, 18, 19 and 20.
	Land, broken. Soil, sandy and rocky. Timber, thick juniper and pinon. Undergrowth, shadscale and sagebrush.
	S. 89° 51' W., bet. secs. 18 and 19.
	Over mountainous land, through thick juniper and pinon; asc. 50 ft. over SE. slope.
11.00	Top of rocky spur, bears N. and S.; desc. gradual W. slope.
27.00	Bottom of draw, drains SE.; asc. gradual NE. slope.
40.00	Point for the 1/4 sec. cor. of secs. 18 and 19.
	Set an iron post, 30 ins. long, 2½ ins. diam., on solid bedrock, in a mound of stone, 4 ft. base to top, with brass cap mkd.
	T40S R3E ¼ S18/S19 1966

Portion of the Subdivision of T. 40 S., R. 3 E.

CHAINS	
	Asc. 28 ft. over NE. slope.
44.70	Trail road, bears N. 50° W. and S.
48.20	Top of rise, bears N. and S.; desc. 125 ft. over SW. slope to cor.
79.80	True point for the cor. of secs. 13, 18, 19 and 24, from which its witness cor., bears N. 0.53 chs. dist., an iron post, 2½ ins. diam., set, mkd. and witnessed as described in the survey of the E. bdy. of T. 40 S., R. 2 E., in 1956. Land, rolling and mountainous. Soil, sandy and rocky. Timber, thick juniper and pinon. Undergrowth, shadscale and sagebrush.
	From the cor. of secs. 17, 18, 19 and 20. N. 0° 03' W., bet. secs. 17 and 18. Over mountainous land, through thick juniper and pinon; desc. over gradual N. slope.
6.00	Rim of canyon, bears NW. and SE.; desc. 150 ft. over sandstone wall and N. slope.
9.00	Bottom of canyon, drains SE.; asc. 200 ft. over broken S. slope.
15.00	Rim of canyon, bears NW. and SE.; asc. 38 ft. over N. slope and ledge.
25.70	Top of ledge, bears NW. and E.; desc. 93 ft. over broken NW. slope.
39.80	Head of small side canyon, drains W.; asc. over S. slope to 1/4 cor.
40.00	True point for the 1/4 sec. cor. of secs. 17 and 18, falls on inaccessible slope of sandstone ledge, and cannot be perpetuated.
40.31	Point selected for the 1/4 sec. cor. of secs. 17 and 18. Set an iron post, 30 ins. long, 2½ ins. diam., on solid bedrock, in a mound of stone, 4 ft. base to top, with brass cap mkd. T40S R3E ¼ S18 | S17 W C 1966 Asc. 85 ft. over broken S. slope.

CHAINS	
43.70	Top of rocky spur, bears N. 70° E. and S. 70° W.; desc. 144 ft. over broken N. slope.
50.90	Bottom of canyon, drains W.; asc. 60 ft. over steep, ledgy S. slope.
57.00	Rim of canyon, bears NW. and SE.; asc. 20 ft. over gradual S. slope to cor.
80.00	Point for the cor. of secs. 7, 8, 17 and 18.
	Set an iron post, 30 ins. long, 2½ ins. diam., 4 ins. in the ground to bedrock, in a mound of stone, 4 ft. base to top, with brass cap mkd.
	T40S R3E S7 | S8 S18 | S17 1966
	Land, rolling and mountainous. Soil, sandy and rocky. Timber, thick juniper and pinon. Undergrowth, shadscale and sagebrush.
	From the cor. of secs. 8, 9, 16 and 17.
	N. 89° 50' W., bet. secs. 8 and 17.
	Over broken, mountainous land, through thick juniper and pinon; desc. 100 ft. over broken NW. slope.
13.20	Bottom of canyon, drains NE.; asc. 200 ft. over steep ledgy E. slope.
22.30	Rim of canyon, bears N. and S.; asc. 13 ft. over gradual E. slope.
35.60	Top of low spur, bears N. and S.; desc. 25 ft. over W. slope to 1/4 cor.
40.09	Point for the 1/4 sec. cor. of secs. 8 and 17.
	Set an iron post, 30 ins. long, 2½ ins. diam., 6 ins. in the ground to bedrock, in a mound of stone, 4 ft. base to top, with brass cap mkd.
	T40S R3E ¼ S8 S17 1966
	Cont. gradual descent over W. slope.
40.40	Bottom of small draw, drains N. 20° E.; asc. 93 ft. over E. slope.
59.70	Trail road, bears N. 40° E. and S. 40° W.

Portion of the Subdivision of T. 40 S., R. 3 E.

CHAINS	
67.70	Top of rise, bears N. and S.; desc. 32 ft. over W. slope.
75.70	Trail road, bears NW. and SE.
80.18	The cor. of secs. 7, 8, 17 and 18.
	Land, broken E. portion; rolling W. portion. Soil, sandy and rocky. Timber, thick juniper and pinon. Undergrowth, sagebrush.
	S. 89° 49' W., bet. secs. 7 and 18.
	Over mountainous land, through thick juniper and pinon; desc. 81 ft. over SW. slope.
20.00	Head of draw, drains SW.; asc. 35 ft. over SE. slope.
29.70	Spur, slopes SW.; desc. 61 ft. over W. slope.
40.00	Point for the 1/4 sec. cor. of secs. 7 and 18.
	Set an iron post, 30 ins. long, 2½ ins. diam., 20 ins. in the ground to bedrock, in a mound of stone to top, with brass cap mkd. T40S R3E ¼ S7/S18 1966
	Desc. 22 ft. over W. slope.
50.00	Wash, 3 ft. deep, 30 lks. wide, drains S.; asc. 43 ft. over gradual E. slope.
58.00	Enter thick juniper and pinon.
58.60	Trail road, bears N. and S.
79.76	The cor. of secs. 7, 12, 13 and 18, an iron post, 2½ ins. diam., set, mkd. and witnessed, as described in the survey of the E. bdy. of T. 40 S., R. 2 E., in 1956.
	Land, mountainous. Soil, sandy and rocky. Timber, scattered E. 42.00 chs.; thick W. 38.00 chs. Undergrowth, sagebrush.
	From the cor. of secs. 7, 8, 17 and 18.
	N. 0° 03' W., bet. secs. 7 and 8.
	Over rolling mountainous land, through thick juniper and pinon; asc. 10 ft. over S. slope.
3.00	Trail road, bears NW. and SE.
10.70	Top of rise, bears E. and W.; desc. 16 ft. over NE. slope.
15.00	Bottom of descent; asc. gentle SE. slope.

Portion of the Subdivision of T. 40 S., R. 3 E.

CHAINS	
24.00	Top of low rise, bears E. and W.; desc. 117 ft. over NE. slope.
40.00	Set an iron post, 30 ins. long, 2½ ins. diam., on exposed sandstone, in a mound of stone, 4 ft. base to top, with brass cap mkd. T40S R3E ¼ S7 | S8 1966 Desc. 25 ft. over broken N. slope.
42.50	Bottom of small canyon, drains E.; asc. 55 ft. over broken S. slope.
53.00	Top of rise, bears E. and W.; desc. 78 ft. over N. slope.
74.50	Head of canyon, drains S. 75° E.; asc. 65 ft. over S. slope to cor.
80.00	Point for the cor. of secs. 5, 6, 7 and 8. Set an iron post, 30 ins. long, 2½ ins. diam., 15 ins. in the ground to bedrock, in a mound of stone, 3½ ft. base to top, with brass cap mkd. T40S R3E S6 | S5 S7 | S8 1966 from which A juniper, 14 ins. diam., bears N. 53° E., 31 lks. dist., mkd. T40S R3E S5 BT. A juniper, 12 ins. diam., bears S. 54° W., 72 lks. dist., mkd. T40S R3E S7 BT. No other suitable trees within limits. Land, mountainous. Soil, sandy and rocky. Timber, thick juniper and pinon. Undergrowth, scattered sagebrush.
	From true point for the cor. of secs. 4, 5, 8 and 9, from which its witness cor., bears N. 0° 09' W., 1.25 chs. N. 89° 58' W., bet. secs. 5 and 8. Over broken mountainous land, through scattered juniper and pinon; desc. 150 ft. over SW. slope.

Portion of the Subdivision of T. 40 S., R. 3 E.

CHAINS	
15.30	Bottom of canyon, drains SE.; thence along bottom of side canyon, which drains E. from W.
30.30	Base of ascent, bears NE. and SW.; asc. 100 ft. over SE. slope.
40.14	True point for the 1/4 sec. cor. of secs. 5 and 8, falls on inaccessible slope of canyon and cannot be perpetuated
40.68	Point selected for the 1/4 sec. cor. of secs. 5 and 8.
	Set an iron post, 30 ins. long, 2½ ins. diam., on exposed sandstone, in a mound of stone, 4 ft. base to top, with brass cap mkd.
	T40S R3E 1/4 S5 W / S8 C 1966
	Asc. 238 ft. over SE. slope and sandstone wall.
46.30	Rim of canyon, bears NE. and SW.; asc. 94 ft. over gradual E. slope to cor.
80.28	The cor. of secs. 5, 6, 7 and 8.
	Land, broken. Soil, sandy and rocky. Timber, scattered juniper and pinon. Undergrowth, shadscale and sagebrush.
	S. 89° 53' W., bet. secs. 6 and 7.
	Over rolling mountainous land, through dense juniper and pinon; asc. 50 ft. over gradual E. slope.
33.80	Trail road, bears NW. and SE.
35.60	Trail road, bears N. and S.
40.00	Point for the 1/4 sec. cor. of secs. 6 and 7.
	Set an iron post, 30 ins. long, 2½ ins. diam., 10 ins. in the ground to bedrock, in a mound of stone, 3½ ft. base to top, with brass cap mkd.
	T40S R3E 1/4 S6 / S7 1966
	from which
	A cedar, 18 ins. diam., bears S. 25° E., 64 lks. dist., mkd. 1/4 S7 BT.
	No other suitable bearing trees within limits.
	Asc. 42 ft. over gradual E. slope.

Portion of the Subdivision of T. 40 S., R. 3 E.

CHAINS	
60.00	Top of rise, bears N. and S.; desc. 50 ft. over gradual W. slope.
79.74	The cor. of secs. 1, 6, 7 and 12, an iron post, 2½ ins. diam., set, mkd. and witnessed as recorded in the survey of the E. bdy. of T. 40 S., R. 2 E., in 1956. Land, rolling. Soil, sandy and rocky. Timber, thick juniper and pinon. Undergrowth, scattered sagebrush.
	From the cor. of secs. 5, 6, 7 and 8. N. 0° 02' E., bet. secs. 5 and 6. Over rolling mountainous land, through dense juniper and pinon; desc. 200 ft. over NE. slope.
1.40	Trail road, bears NE. and SW.
33.00	Bottom of canyon, drains N. 70° E.; asc. 100 ft. over S. slope to 1/4 cor.
40.00	Point for the 1/4 sec. cor. of secs. 5 and 6. Set an iron post, 30 ins. long, 2½ ins. diam., on exposed sandstone, in a mound of stone, 4 ft. base to top, with brass cap mkd. T40S R3E ¼ S6 | S5 1966 Asc. 20 ft. over S. slope.
41.00	Rim of canyon, bears NE. and SW.; desc. 55 ft. over gradual N. slope to cor.
51.10	Trail road, bears E. and W.
79.82	The cor. of secs. 5, 6, 31 and 32, an iron post, 2½ ins. diam., set, mkd. and witnessed as described in the survey of the N. bdy. of the Tp., in 1958. Land, rolling. Soil, sandy and rocky. Timber, dense juniper and pinon. Undergrowth, scattered sagebrush and brigham brush.
	General Description Township 40 South, Range 3 East, is located about 14 miles northeast of Glen Canyon City. It is broken mountainous land, with sandy and rocky soil. There are two main drainages within the township; Drip Tank

Canyon draining the N. portion to the southeast, and Wesses Canyon draining the S. portion to the southeast. Vegetation consists mostly of shadscale, sagebrush and bunchgrass, with small amounts of brigham brush in the west portion of the township.

Elevation is from 5,600 feet to 6,600 feet above sea level.

There is one improved dirt road through the east side of the township and several trail roads scattered throughout the W. portion of the township.

There has been some coal exploration, but no major improvements in the township.

Form 4–680
(June 1963)

UNITED STATES
DEPARTMENT OF THE INTERIOR
BUREAU OF LAND MANAGEMENT

FIELD ASSISTANTS

NAMES	CAPACITY
Jerry L. Thomas	Surveying Technician
Gail E. Reynolds	Surveying Aid
Robert D. Allen	Surveying Aid
Ray Muniz	Surveying Aid
Calvin L. Christensen	Surveying Aid
David Feinauer	Surveying Aid
Morris E. Blackburn	Surveying Technician
Max Asay	Surveying Aid
Arthur K. Van Buren	Surveying Aid
Val E. Payne	Surveying Aid
Jay Lott Hyatt	Surveying Aid
Grover A. Smith	Surveying Aid

CERTIFICATE OF SURVEY

I, Craig P. Sylvester, HEREBY CERTIFY upon honor that, in pursuance of special instructions bearing date of the 30th day of April, 1965, I have surveyed a portion of the subdivisional lines completing the subdivis of Township 40 South, Range 3 East

of the Salt Lake Meridian, in the State of Utah, which are represented in the foregoing field notes as having been executed by me and under my direction; and that said survey has been made in strict conformity with said special instructions, the Manual of Instructions for the Survey of the Public Lands of the United States, and in specific manner described in the foregoing field notes.

March 23, 1967
(Date)

(Cadastral Surveyor)
SUPERVISORY

(Date)

(Cadastral Surveyor)

CERTIFICATE OF APPROVAL

SUBMITTED FOR APPROVAL
Date APR 1 6 1968

BUREAU OF LAND MANAGEMENT,
Washington, D. C.

The foregoing field notes of the subdivisional lines completing the subdivision of Township 40 South, Range 3 East, Salt Lake Meridian, Utah

executed by Craig P. Sylvester, Supervisory Cadastral Surveyor

having been critically examined and found correct, are hereby approved.

AUG 1 3 1968
(Date)

(Chief, Division of Engineering)

CERTIFICATE OF TRANSCRIPT

~~I CERTIFY That the foregoing transcript of the field notes of the above described surveys in~~

, is a true copy of the original field notes.

~~(Date)~~

~~(Chief, Division of Engineering)~~

Blank

Page

Blank

Page

Form 4-679
(January 1963)

UNITED STATES
DEPARTMENT OF THE INTERIOR
BUREAU OF LAND MANAGEMENT
ORIGINAL

FIELD NOTES

OF THE

SURVEY

OF

A PORTION OF THE SUBDIVISIONAL LINES
COMPLETING THE SUBDIVISION OF
TOWNSHIP 38 SOUTH, RANGE 4 EAST

Of the SALT LAKE Meridian,

In the State of UTAH.

EXECUTED BY

CRAIG P. SYLVESTER SUPERVISORY CADASTRAL SURVEYOR

Under special instructions dated APRIL 30, 19 65, which provided for the surveys included under Group Number 481, approved MAY 4, 1965, and assignment instructions dated MAY 7, 19 65.

Survey commenced JULY 18, 19 66

Survey completed AUGUST 19, 19 66

84

DEPT. OF THE INTERIOR
BUR OF LAND MGMT

1968 SEP 24 AM 10 00 .0

RECEIVED
STATE & LAND OFFICE
SALT LAKE CITY, UTAH

INDEX DIAGRAM

Township 38 SOUTH, Range 4 EAST,

6 34	35 5 33	24 4 23	3 18	2	1 6
7 32	32 8 31	22 9	21 10 16	17 11 15	6 12 5
18 29	30 17 28	16	15 14	14 14 13	4 13 4
19 27	28 20 26	21 21 21	22 11	12 23 11	3 24 2
30 25	26 29	20 28 19	27 9	10 26 9	1 25
31	32	33	34	8 35	36

Portion of the Subdivision of T. 38 S., R. 4 E.

CHAINS	
	The east 1½ miles of the north bdy. (Garfield and Kane County Line) were surveyed by Thoma and Bunbury in 1913. The west ½ mile of the north bdy. was surveyed by Rigby and Smith in 1922. The remainder of the north bdy., the south, east and west boundaries, and a portion of the subdivisional lines were surveyed by Vern E. Lane in 1958. The following field notes are those of a survey of the unsurveyed subdivisional lines of T. 38 S., R. 4 E. The survey was executed in accordance with the specifications as set forth in the Manual of Instructions, 1947, and the Special Instructions dated April 30, 1965. Corners on the east-west lines were set on the true latitudinal curve. Lines connecting previously established corners were run by random and true method, but for simplification of the record the random lines are omitted from these field notes. All lines of this survey were run by direct method where lines were accessible; lines inaccessible were run by traverse or triangulation method. Distances to topography on lines run by traverse and triangulation methods are approximately as scaled from U.S.G.S. topographic sheets, or estimated when topographic sheets were not available. The details of such traverses and triangulations have been thoroughly checked and verified, and in order to simplify the records, the diagrams and reductions are omitted from these field notes. The directions of the lines of this survey were determined by references to true meridians established on line by altitude observations on the sun. The lines were carried forward by sustained angulation being supplemented by other numerous observations on the sun taken throughout the progress of the survey. The geographic position for the southeast corner of the township is at Latitude 37° 27' 23.9" N. and Longitude 111° 24' 54.3" W., as furnished with the data in the special instructions.
	Beginning at the cor. of secs. 25, 26, 35 and 36, marked by an iron post, 2½ ins. diam., set, mkd. and witnessed as described in the survey of a portion of the subdivisional lines, in 1958. N. 0° 01' W., bet. secs. 25 and 26. Over broken mountainous desert land, through juniper and pinon; asc. 20 ft. along W. slope.
18.60	Low spur, slopes SW.; desc. 50 ft. over NW. slope.
24.50	Small draw, drains SW.; asc. 80 ft. over S. slope. Leave timber, enter sagebrush.
34.60	Spur, slopes E.; desc. 10 ft. over NE. slope. Enter scrub timber.
40.00	Point for the ¼ sec. cor. of secs. 25 and 26. Set an iron post, 30 ins. long, 2½ ins. diam., 6 ins. in the ground to bedrock, in a mound of stone, 4 ft. base to top, with brass cap mkd.

Portion of the Subdivision of T. 38 S., R. 4 E.

CHAINS	
	T38S R4E ¼ S26 | S25 1966
	Cor. falls on N. side of wash, which drains S. irregular; asc. 45 ft. over SW. slope.
46.00	Spur, slopes SW.; desc. 30 ft. over NW. slope.
48.60	Wash, drains SW. irregular; asc. 210 ft. over SE. slope.
75.60	Spur, slopes SW. from E.; desc. 60 ft. over N. slope.
80.00	Point for the cor. of secs. 23, 24, 25 and 26.
	Set an iron post, 30 ins. long, 2½ ins. diam., 6 ins. in the ground to bedrock, in a mound of stone, 4 ft. base to top, with brass cap mkd.
	T38S R4E S23 | S24 S26 | S25 1966
	from which
	A juniper, 8 ins. diam., bears S. 80° W., 30 lks. dist., mkd. T38S R3E S26 BT.
	A pinon, 12 ins. diam., bears N. 10° W., 42 lks. dist., mkd. T38S R4E S23 BT.
	Land, broken. Soil, sand and exposed sandstone. Timber, juniper and pinon. Undergrowth, shadscale and sagebrush.
	From the cor. of secs. 19, 24, 25 and 30, on the E. bdy. of the Tp., marked by an iron post, 2½ ins. diam., set, mkd. and witnessed as described in the survey of the E. bdy., in 1958.
	S. 89° 58' W., bet. secs. 24 and 25.
	Over broken mountainous desert land, through juniper and pinon; desc. 80 ft. over W. slope.
10.00	Draw, drains S. irregular; asc. 100 ft. over E. slope.
15.00	Spur, projects S.; desc. 200 ft. over W. slope.
22.50	Canyon, drains S.; asc. 50 ft. over an E. slope.
26.00	Low spur, projects SE. 5.00 chs. to end; desc. 20 ft. along a S. slope.
30.00	Draw, drains SE.; asc. 120 ft. over E. slope.
40.02	Point for the ¼ sec. cor. of secs. 24 and 25.
	Set an iron post, 30 ins. long, 2½ ins. diam., on solid sandstone, in a mound of stone, 4 ft. base to top, with brass cap mkd.

Portion of the Subdivision of T. 38 S., R. 4 E.

CHAINS	
	T38S R4E ¼ S24/S25 1966
	Asc. 75 ft. over E. slope.
44.20	Ridge, bears N. 20° W. and S. 20° E.; desc. 200 ft. over W. slope.
52.30	Draw, drains SW.; asc. 200 ft. over SE. slope.
59.70	Rim, bears N. and SW.; desc. 70 ft. over W. slope.
70.10	Crest of rim, about 15 ft. high, bears N. and SW.; desc. 100 ft. over NW. slope.
80.04	The cor. of secs. 23, 24, 25 and 26.
	Land, broken. Soil, sand and exposed sandstone. Timber, juniper and pinon. Undergrowth, shadscale and sagebrush.
	N. 0° 01' W., bet. secs. 23 and 24.
	Over broken mountainous desert land, through juniper and pinon; desc. 20 ft. over NW. slope.
7.50	Small draw, drains SW.; asc. 120 ft. over SE. slope.
16.50	Spur, slopes SW.; desc. 60 ft. over NW. slope.
18.30	Small draw, drains SW.; asc. 160 ft. over SE. slope.
27.80	Spur, slopes SW., also bulldozed road, bears NE. and SW. irregular; desc. 180 ft. over NW. slope.
37.50	Draw, drains SW.; asc. 25 ft. over SE. slope.
40.00	Point for the ¼ sec. cor. of secs. 23 and 24.
	Set an iron post, 30 ins. long, 2½ ins. diam., 6 ins. in the ground to bedrock, in a mound of stone, 4 ft. base to top, with brass cap mkd.
	T38S R4E ¼ S23 | S24 1966
	Asc. 210 ft. over SE. slope.
57.00	Ridge bears SW. and NE. irregular; desc. 130 ft. over NW. slope.
65.00	Draw, drains W.; asc. 110 ft. over S. slope.
71.20	Spur, slopes W.; desc. 80 ft. over N. slope.
76.30	Draw drains SW.; asc. 50 ft. over SE. slope.
80.00	Point for the cor. of secs. 13, 14, 23 and 24.
	Set an iron post, 30 ins. long, 2½ ins. diam., 8 ins. in the ground to bedrock, in a mound of stone, 4 ft. base to top, with brass cap mkd.

Portion of the Subdivision of T. 38 S., R. 4 E.

CHAINS	
	T38S R4E S14 | S13 S23 | S24 1966 Land, broken. Soil, sand and exposed sandstone. Timber, juniper and pinon. Undergrowth, shadscale and sagebrush.
	From the cor. of secs. 13, 18, 19 and 24, on the E. bdy. of the Tp., marked by an iron post, 2½ ins. diam., set, mkd. and witnessed as described in the survey of the E. bdy. of the Tp., in 1958. S. 89° 58' W., bet. secs. 13 and 24. Over broken mountainous desert land, through juniper and pinon; asc. 70 ft. over SE. slope.
8.00	Ridge, bears S. 25° W. and N. 25° E.; desc. 65 ft. over NW. slope.
13.40	Small draw, drains SW.; asc. 30 ft. over SE. slope.
16.00	Spur, slopes SW.; desc. 50 ft. over W. slope.
24.40	Canyon, drains S. irregular; asc. 60 ft. over E. slope.
31.00	Spur, slopes S.; desc. 30 ft. over W. slope.
40.03	Point for the ¼ sec. cor. of secs. 13 and 24. Set an iron post, 30 ins. long, 2½ ins. diam., 6 ins. in the ground to bedrock, in a mound of stone, 4 ft. base to top, with brass cap mkd. T38S R4E S13 S24 1966 Cor. falls in swale, which drains S.; asc. 60 ft. over SE. slope.
50.10	Ridge, bears SW. and N. irregular; desc. 190 ft. over irregular NW. slope.
75.00	Draw, drains SW.; asc. 25 ft. over SE. slope.
80.06	The cor. of secs. 13, 14, 23 and 24. Land, broken. Soil, sand and exposed sandstone. Timber, juniper and pinon. Undergrowth, shadscale and scattered bunch grass.
	N. 0° 01' W., bet. secs. 13 and 14. Over mountainous desert land, through juniper and pinon; asc. 65 ft. over S. slope.
9.00	Ridge, bears W. and NE. irregular; desc. 90 ft. along irregular W. slope.
19.10	Draw, drains W.; asc. 130 ft. over irregular SW. slope.
34.80	Ridge, bears NW. and SE.; desc. 15 ft. over gentle N. slope, on top of ridge.
38.00	S. rim of canyon, bears NW. and SE.; desc. 30 ft. over steep N. slope.

Portion of the Subdivision of T. 38 S., R. 4 E.

CHAINS	
40.00	Point for the ¼ sec. cor. of secs. 13 and 14. Set an iron post, 30 ins. long, 2½ ins. diam., 8 ins. in the ground to bedrock, in a mound of stone, 4 ft. base to top, with brass cap mkd. T38S R4E ¼ S14 | S13 1966 Desc. 100 ft. over N. slope.
46.60	Canyon bottom, drains NW. from E.; asc. 120 ft. over SW. slope.
58.00	Spur, slopes W.; desc. 110 ft. over steep N. slope.
62.60	Draw, drains W.; asc. 180 ft. over S. slope.
73.80	N. rim of canyon, bears E. and W.; asc. 20 ft. over gentle SW. slope.
80.00	Point for the cor. of secs. 11, 12, 13 and 14. Set an iron post, 30 ins. long, 2½ ins. diam., 6 ins. in the ground to bedrock, in a mound of stone, 4 ft. base to top, with brass cap mkd. T38S R4E S11 | S12 S14 | S13 1966 Land, broken. Soil, sand and exposed sandstone. Timber, juniper and pinon. Undergrowth, shadscale and sagebrush.
	From the cor. of secs. 7, 12, 13 and 18, on the E. bdy. of the Tp., marked by an iron post, 2½ ins. diam., set, mkd. and witnessed as described in the survey of the E. bdy. of the Tp., in 1958. S. 89° 53' W., bet. secs. 12 and 13. Over broken mountainous desert land, through juniper and pinon; desc. 80 ft. over SW. slope.
3.60	Canyon bottom, drains NW.; asc. 100 ft. over NE. slope.
12.50	Ridge, bears SE. and N. 60° W.; desc. 310 ft. over ledgy SW. slope.
29.50	Canyon bottom, drains NW.; asc. 320 ft. over ledgy NE. slope.
38.00	W. rim of canyon, bears NW. and SE. irregular; asc. 15 ft. over NE. slope.
39.99	Point for the ¼ sec. cor. of secs. 12 and 13. Set an iron post, 30 ins. long, 2½ ins. diam., 10 ins. in the ground to bedrock, in a mound of stone, 4 ft. base to top, with brass cap mkd. T38S R4E ¼ S12 S13 1966

Portion of the Subdivision of T. 38 S., R. 4 E.

CHAINS	
41.80	Crest of ascent, bears S. and N. about 4 chs. to rim; desc. 210 ft. over general W. slope.
79.98	The cor. of secs. 11, 12, 13 and 14.
	Land, broken. Soil, sand and exposed sandstone. Timber, juniper and pinon. Undergrowth, shadscale and bunch grass.
	N. 0° 05' W., bet. secs. 11 and 12.
	Over broken mountainous desert land, through juniper and pinon; asc. 30 ft. over SW. slope.
3.80	S. rim of canyon, bears NE. and W. irregular; desc. 180 ft. over ledgy N. slope.
7.90	Deep draw, drains NW. from E.; asc. 160 ft. over S. slope.
13.50	Spur, slopes W.; desc. 240 ft. over N. slope.
20.00	Canyon bottom, drains W.; asc. 220 ft. over SW. slope.
29.00	Ridge, bears E. and W. irregular; desc. 700 ft. over steep N. slope and ledges facing N., on Straight Cliffs.
39.73	Point selected for the witness ¼ sec. cor. of secs. 11 and 12.
	Set an iron post, 30 ins. long, 2½ ins. diam., on solid sandstone, in a mound of stone, 4 ft. base to top, with brass cap mkd.
	T38S R4E ¼ S11 S12 W C 1966
40.03	Point for the ¼ sec. cor. of secs. 11 and 12, falls on inaccessible ledge facing N. and cannot be monumented; desc. 250 ft. over steep N. slope.
47.50	Base of steep and ledgy N. slope, bears E. and W.; desc. 270 ft. over broken bench draining N.
80.06	The cor. of secs. 1, 2, 11 and 12, marked by an iron post, 2½ ins. diam., set, mkd. and witnessed as described in the survey of a portion of the subdivisional lines, in 1958.
	Land, broken. Soil, sand and exposed sandstone. Timber, juniper and pinon. Undergrowth, shadscale and scattered bunch grass.
	From the cor. of secs. 1, 6, 7 and 12, on the E. bdy. of the Tp., marked by an iron post, 2½ ins. diam., set, mkd. and witnessed as described in the survey of the E. bdy. of the Tp., in 1958.
	S. 89° 52' W., bet. secs. 1 and 12.

Portion of the Subdivision of T. 38 S., R. 4 E.

CHAINS	
	Over broken mountainous desert land, through scrub juniper and pinon; desc. 20 ft. along N. slope.
9.00	Wash in small draw, drains N. 30° E.; asc. 30 ft. along gentle N. slope.
18.60	Base of low ridge, bears NW. and SE.; asc. 65 ft. over NE. slope.
27.50	Low ridge bears N. and S., irregular; desc. 50 ft. over NW. slope.
40.01	Point for the ¼ sec. cor. of secs. 1 and 12.
	Set an iron post, 30 ins. long, 2½ ins. diam., 12 ins. in the ground to bedrock, in a mound of stone, 4 ft. base to top, with brass cap mkd. T38S R4E ¼ S1/S12 1966
	Desc. 30 ft. over NW. slope.
44.00	Wash in draw, drains N. irregular; asc. 100 ft. over broken NE. slope.
55.00	Spur, slopes N.; desc. 60 ft. along broken N. slope.
68.40	Small draw, drains N.; asc. 45 ft. over NE. slope.
76.40	Low spur, slopes N.; desc. 10 ft. over W. slope.
80.02	The cor. of secs. 1, 2, 11 and 12.
	Land, broken. Soil, sand and exposed sandstone. Timber, scrub juniper and pinon. Undergrowth, scattered shadscale and bunch grass.
	Point for the N. ¼ sec. cor. of sec. 1, on the N. bdy. of the Tp., (Garfield and Kane County Line) and mid-point bet. the closing cor. of T. 38 S., Rs. 4 and 5 E. and the cor. of secs. 1 and 2, T. 38 S., R. 4 E.
	Set an iron post, 30 ins. long, 2½ ins. diam., 4 ins. in the ground, in a mound of stone, 4 ft. base to top, with brass cap mkd. ¼ S1 T38S R4E 1966
	From this cor., the cor. of secs. 1, 2, 35 and 36, bears West 9.25 chs. dist., marked by an iron post, 2 ins. diam., set, mkd. and witnessed as described in the survey of the S. bdy. of T. 37 S., R. 4 E., in 1913. This cor. was remarked to function as the cor. of secs. 35 and 36, T. 37 S., R. 4 E. only.
	From the cor. of secs. 2, 3, 34 and 35, on the S. bdy. of the Tp., marked by an iron post, 2½ ins. diam., set, mkd. and witnessed as described in the survey of the S. bdy., in 1958.

Portion of the Subdivision of T. 38 S., R. 4 E.

CHAINS	
	N. 0° 01' W., bet. secs. 34 and 35.
	Over mountainous desert land, through heavy growth of juniper and pinon; asc. 90 ft. over irregular SE. slope.
2.50	Curve in trail road, bears N. 70° W. and S. 5° W.
12.60	Spur, slopes SE.; desc. 60 ft. over N. slope.
18.00	Small draw, drains E.; asc. 110 ft. over SE. slope.
31.60	Crest of sandstone ledges, about 20 ft. high, bears W. and E. about 2.00 chs. dist.; thence NE.; asc. gentle S. slope.
40.00	Point for the ¼ sec. cor. of secs. 34 and 35.

Set an iron post, 30 ins. long, 2½ ins. diam., 4 ins. in the ground to bedrock, in a mound of stone, 4 ft. base to top, with brass cap mkd.

T38S R4E
¼
S34|S35
1966

from which

A pine, 10 ins. diam., bears S. 61° E., 25 lks. dist. mkd. T38S R4E ¼ S35 BT.

A pine, 8 ins. diam., bears S. 13° W., 23 lks. dist. mkd. T38S R4E ¼ S34 BT.

Asc. 30 ft. over S. slope.

50.50	Spur, slopes E.; desc. 10 ft. over NE. slope.
55.00	Swale, drains E.; asc. 90 ft. over SE. slope.
75.30	Trail road, bears N. 60° E. and S. 60° W.
78.00	Crest of main ascent, bears E. and W. irregular; desc. 30 ft. over NW. slope.
80.00	Point for the cor. of secs. 26, 27, 34 and 35.

Set an iron post, 30 ins. long, 2½ ins. diam., on solid sandstone, over an X, and in a mound of stone 5 ft. base to top, with brass cap mkd.

T38S R4E
S27|S26
S34|S35
1966

from which

A pine, 12 ins. diam., bears S. 18° E., 52 lks. dist. mkd. T38S R4E S35 BT.

A pine, 9 ins. diam., bears S. 24½° W., 24 lks. dist. mkd. T38S R4E S34 BT.

Land, broken.
Soil, sand and exposed sandstone.
Timber, juniper and pinon.
Undergrowth, scattered shadscale and bunch grass.

Portion of the Subdivision of T. 38 S., R. 4 E.

CHAINS	
	From the cor. of secs. 25, 26, 35 and 36.
	West, bet. secs. 26 and 35.
	Over broken mountainous land, through dense juniper and pinon; desc. 45 ft. over W. slope.
4.50	Wash, 30 lks. wide, 3 ft. deep, drains S. 40° E.; asc. 230 ft. over general E. slope.
40.00	Point for the ¼ sec. cor. of secs. 26 and 35.
	Set an iron post, 30 ins. long, 2½ ins. diam., 6 ins. in the ground to bedrock, in a mound of stone 4 ft. base to top, with brass cap mkd. T38S R4E ¼ S26/S35 1966
	Asc. 15 ft. over E. slope.
42.40	E. crest of ridge, bears N. and S.; asc. gentle E. slope on ridge top.
54.60	Wash, 20 lks. wide, 2 ft. deep, drains NE.; asc. 45 ft. over E. slope.
59.00	Crest of main ridge, bears NE. and SW. irregular; desc. 60 ft. over NW. slope.
71.84	Trail road, bears NE. and SW. irregular.
80.00	The cor. of secs. 26, 27, 34 and 35.
	Land, broken mountain. Soil, sand and exposed sandstone. Timber, juniper and pinon. Undergrowth, shadscale and scattered bunch grass.
	S. 89° 59' W., bet. secs. 27 and 34.
	Over broken mountainous land, through juniper and pinon; desc. NW. slope.
.50	Bottom small cove, drains N.; asc. 30 ft. over NE. slope.
4.00	Low spur, slopes N.; desc. 40 ft. over gentle W. slope.
11.60	Wash, 2 ft. deep, 10 lks. wide, drains N.; asc. 50 ft. over gentle NE. slope.
35.00	Crest of ascent, bears N. and S. irregular; desc. 10 ft. over general W. slope.
40.01	Point for the ¼ sec. cor. of secs. 27 and 34.
	Set an iron post, 30 ins. long, 2½ ins. diam., 6 ins. in the ground, to bedrock, in a mound of stone, 4 ft. base to top, with brass cap mkd. T38S R4E ¼ S27/S34 1966

Portion of the Subdivision of T. 38 S., R. 4 E.

CHAINS

Desc. 40 ft. over general W. slope.

55.00 E. rim of canyon, bears NW. and SE. irregular; desc. 220 ft. over ledges facing SW. and steep SW. slope. By triangulation, topography estimated.

62.00 Wash in canyon bottom, drains NW.; asc. 220 ft. over ledgy NE. slope.

72.10 W. rim same canyon, bears NW. and SE.; asc. 40 ft. over NE. slope. End triangulation.

77.00 Spur, slopes NW.; desc. 20 ft. over W. slope.

80.02 The cor. of secs. 27, 28, 33 and 34, marked by an iron post, 2½ ins. diam., set, mkd. and witnessed as described in the survey of a portion of the subdivisional lines, in 1958.

Land, broken.
Soil, sand and exposed sandstone.
Timber, juniper and pinon.
Undergrowth, shadscale and bunch grass.

From the cor. of secs. 26, 27, 34 and 35.

N. 0° 01' W., bet. secs. 26 and 27.

Over broken mountainous land, through juniper and pinon; desc. 20 ft. over NW. slope.

6.70 Small draw, drains W.; asc. 40 ft. over S. slope.

11.90 Spur, slopes W.; desc. 80 ft. over N. slope.

19.20 Draw, drains NW.; asc. 60 ft. over SW. slope.

24.20 Spur, slopes W.; desc. 265 ft. over SW. slope, over series of sandstone ledges.

39.67 Point selected for the witness ¼ sec. cor. of secs. 26 and 27.

Set an iron post, 30 ins. long, 2½ ins. diam., on solid sandstone, over an X, in a mound of stone, 4 ft. base to top, with brass cap mkd.

T38S R4E
¼
W C
S27 | S26
1966

40.00 Point for the ¼ sec. cor. of secs. 26 and 27, falls in bottom of draw and cannot be perpetuated; asc. 250 ft. over ledgy SW. slope.

48.50 Crest of canyon rim, bears E. and NW.; thence over mesa.

70.30 Rim of same canyon, bears NE. and SW.; desc. 150 ft. over ledgy NW. slope.

77.00 Bottom same canyon, drains SW.; asc. 150 ft. over ledgy SE. slope.

Portion of the Subdivision of T. 38 S., R. 4 E.

CHAINS	
80.00	Point for the cor. of secs. 22, 23, 26 and 27. Set an iron post, 30 ins. long, 2½ ins. diam., 10 ins. in the ground, in a mound of stone, 4 ft. base to top, with brass cap mkd. T38S R4E S22 | S23 S27 | S26 1966 Land, broken. Soil, sand and exposed sandstone. Timber, juniper and pinon. Undergrowth, shadscale and scattered bunch grass.
	From the cor. of secs. 23, 24, 25 and 26. N. 89° 58' W., bet. secs. 23 and 26. Over broken mountainous desert land, through juniper and pinon; desc. 20 ft. over NW. slope.
7.00	Bottom of draw, drains SW.; asc. 100 ft. over SE. slope.
13.00	Small spur, projects S.; desc. 70 ft. over a W. slope.
18.00	Draw, drains S.; asc. 160 ft. over an E. slope.
30.40	Dirt road, bears N. 10° E. and S. 10° W.
32.40	Ridge, bears N. and S. irregular; desc. 20 ft. over SW. slope.
40.03	Point for the ¼ sec. cor. of secs. 23 and 26. Set an iron post, 30 ins. long, 2½ ins. diam., 10 ins. in the ground, in a mound of stone 4 ft. base to top, with brass cap mkd. T38S R4E ¼ S23 S26 1966 Desc. 50 ft. over SW. slope.
65.50	Slope changes; thence along S. slope; desc. 80 ft.
76.00	Bottom of draw, drains S. 30° W.; asc. 40 ft. over SE. slope.
80.06	The cor. of secs. 22, 23, 26 and 27. Land, broken. Soil, sand and exposed sandstone. Timber, juniper and pinon. Undergrowth, shadscale and scattered bunch grass.
	West, bet. secs. 22 and 27. Over broken and ledgy mountain land, covered with juniper and pinon; asc. 70 ft. over ledgy SE. slope.
1.70	Spur, slopes SW.; desc. 100 ft. along ledgy S. slope, on S. breaks of ridge.

Portion of the Subdivision of T. 38 S., R. 4 E.

CHAINS	
12.00	Gully, drains S.; asc. 80 ft. over E. slope.
19.50	Spur, slopes S.; desc. 300 ft. over W. slope, into canyon.
38.00	Wash in bottom of canyon, drains N. 15° W.; asc. 90 ft. over ledgy E. slope.
40.03	Point for the ¼ sec. cor. of secs. 22 and 27. Set an iron post, 30 ins. long, 2½ ins. diam., 6 ins. in the ground, in a mound of stone, 4 ft. base to top, with brass cap mkd. T38S R4E ¼ S22/S27 1966 Asc. 310 ft. over ledgy E. slope.
69.00	Ridge, bears N. and S. irregular; desc. 355 ft. over ledgy and broken W. slope, into Collet Canyon.
80.06	The cor. of secs. 21, 22, 27 and 28, marked by an iron post, 2½ ins. diam., set, mkd. and witnessed as described in the survey of a portion of the subdivisional lines, in 1958. Land, broken. Soil, sand and exposed sandstone. Timber, scattered juniper and pinon. Undergrowth, scattered shadscale and bunch grass.
	From the cor. of secs. 22, 23, 26 and 27. N. 0° 01' W., bet. secs. 22 and 23. Over broken mountainous desert land, through scattered juniper and pinon; asc. 125 ft. over rocky SE. slope.
8.00	Crest of rim, bears E. and W.; asc. 25 ft. over S. slope.
16.20	Spur, slopes W.; desc. 25 ft. over N. slope.
20.00	Small draw, drains W.; asc. 30 ft. over SW. slope.
28.00	Spur, slopes NW.; desc. 170 ft. over ledgy NE. slope.
40.00	Point for the ¼ sec. cor. of secs. 22 and 23. Set an iron post, 30 ins. long, 2½ ins. diam., 6 ins. in the ground, in a mound of stone, 4 ft. base to top, with brass cap mkd. T38S R4E ¼ S22|S23 1966 Desc. 150 ft. over ledgy NE. slope. By triangulation, topography estimated.

Portion of the Subdivision of T. 38 S., R. 4 E.

CHAINS	
46.00	Draw, drains NW.; asc. 150 ft. over SW. slope.
58.00	Spur, slopes NW.; desc. 90 ft. over N. slope.
64.00	Small draw, drains W.; asc. 150 ft. over rocky S. slope.
80.00	Point for the cor. of secs. 14, 15, 22 and 23.
	Set an iron post, 30 ins. long, 2½ ins. diam., 4 ins. in the ground, in a mound of stone, 4 ft. base to top, with brass cap mkd.
	T38S R4E S15 | S14 S22 | S23 1966
	from which
	A juniper, 15 ins. diam., bears S. 53½° E., 101 lks. dist., mkd. T38S R4E S23 BT.
	A pinon, 9 ins. diam., bears S. 63° W., 67 lks. dist. mkd. T38S R4E S22 BT.
	A pinon, 18 ins. diam., bears N. 75° W., 53 lks. dist., mkd. T38S R4E S15 BT.
	Cor. falls on top of ridge which bears E. and W.
	Land, broken. Soil, sand and exposed sandstone. Timber, juniper and pinon. Undergrowth, shadscale and scattered bunch grass.
	From the cor. of secs. 13, 14, 23 and 24.
	West, bet. secs. 14 and 23.
	Over broken mountainous desert land, covered with juniper and pinon; along broken S. slope of ridge.
9.00	Slope changes; desc. 65 ft. over SW. slope.
21.30	Rim of canyon, bears SE. and NW.; desc. 200 ft. over ledgy SW. slope.
35.00	Bottom of canyon, drains N. 65° W.; asc. 25 ft. over NE. slope.
40.04	Point for the ¼ sec. cor. of secs. 14 and 23.
	Set an iron post, 30 ins. long, 2½ ins. diam., 6 ins. in the ground, in a mound of stone, 4 ft. base to top, with brass cap mkd.
	T38S R4E ¼ S14 S23 1966
	Asc. 40 ft. over N. slope.

Portion of the Subdivision of T. 38 S., R. 4 E.

CHAINS	
43.50	Spur, slopes N.; desc. 80 ft. over ledgy NW. slope.
51.00	Same canyon, drains SW.; asc. 75 ft. over SE. slope.
58.40	Crest of rim of canyon, bears NE. and W. irregular; thence along rim on S. side of canyon.
74.60	Leave canyon rim; asc. 50 ft. over NE. slope.
80.08	The cor. of secs. 14, 15, 22 and 23.
	Land, broken. Soil, sand and exposed sandstone. Timber, juniper and pinon. Undergrowth, scattered shadscale and bunch grass.
	N. 89° 57' W., bet. secs. 15 and 22.
	Over broken mountainous desert land, through juniper and pinon; over top of spur, which slopes NW.
4.00	S. rim of spur, bears NW. and SE.; desc. 440 ft. over ledgy SW. slope. By triangulation, topography scaled from U.S.G.S. topographic sheets.
22.00	Bottom of canyon, drains NW.; asc. 400 ft. over ledgy NE. slope.
35.30	Crest of low ridge, bears NW. and SE. irregular; desc. 60 ft. over gentle SW. slope.
40.03	Point for the ¼ sec. cor. of secs. 15 and 22.
	Set an iron post, 30 ins. long, 2½ ins. diam., 5 ins. in the ground, in a mound of stone, 4 ft. base to top, with brass cap mkd. T38S R4E ¼ S15/S22 1966
	Desc. gentle SW. slope.
44.50	Rim of canyon, bears NW. and SE.; desc. 750 ft. over ledgy SW. slope. By triangulation, topography scaled from U.S.G.S. topographic sheets.
70.00	Bottom canyon, drains NW.; about 4.00 chs. to Left Hand Collet Canyon; asc. 120 ft. over NE. slope of spur.
80.06	The cor. of secs. 15, 16, 21 and 22, marked by an iron post, 2½ ins. diam., set, mkd. and witnessed as described in the official record.
	Land, broken. Soil, sand and exposed sandstone. Timber, juniper and pinon. Undergrowth, shadscale and bunch grass.
	From the cor. of secs. 14, 15, 22 and 23.
	N. 0° 01' W., bet. secs. 14 and 15.

Portion of the Subdivision of T. 38 S., R. 4 E.

CHAINS	
	Over broken and mountainous desert land, through juniper and pinon; desc. 440 ft. over ledgy N. slope. By triangulation, topography scaled from U.S.G.S. sheets.
9.50	Bottom of canyon, drains NW.; asc. 400 ft. over ledgy SW. slope.
20.00	Ledgy spur, slopes W.; desc. 120 ft. over ledgy NW. slope.
26.00	Draw, drains S. 60° W.; asc. 240 ft. over ledgy SW. slope.
33.00	Draw, drains S. 10° W .; asc. 160 ft. over SE. slope.
40.00	Point for the ¼ sec. cor. of secs. 14 and 15.
	Set an iron post, 30 ins. long, 2½ ins. diam., 4 ins. in the ground, in a mound of stone, 4 ft. base to top, with brass cap mkd.
	T38S R4E ¼ S15 | S14 1966
	Asc. 100 ft. over SE. slope.
46.70	Ridge, bears N. 10° E. and S. 10° W.; desc. 200 ft. over NW. slope.
56.10	Draw, drains W.; asc. 120 ft. over SE. slope.
62.00	Sandstone spur, slopes W.; desc. 440 ft. over irregular NW. slope.
77.50	Draw, drains W. about 5.00 chs. thence SW.; asc. 50 ft. over SW. slope.
80.00	Point for the cor. of secs. 10, 11, 14 and 15.
	Set an iron post, 30 ins. long, 2½ ins. diam., on solid sandstone, over an X, in a mound of stone, 4½ ft. base to top, with brass cap mkd.
	T38S R4E S10 | S11 S15 | S14 1966
	Land, broken. Soil, sand and exposed sandstone. Timber, scattered juniper and pinon. Undergrowth, scattered shadscale and bunch grass.
	From the cor. of secs. 11, 12, 13 and 14.
	S. 89° 58' W., bet. secs. 11 and 14.
	Over broken mountainous desert land, covered with juniper and pinon; desc. 50 ft. over gentle SW. slope.
16.20	Rim of canyon, bears NW. and SE. irregular; desc. 300 ft. over ledgy SW. slope.

Portion of the Subdivision of T. 38 S., R. 4 E.

CHAINS	
35.00	Bottom of canyon, drains NW.; asc. 180 ft. over ledgy NE. slope.
40.02	Point for the 1/4 sec. cor. of secs. 11 and 14. Set an iron post, 30 ins. long, 2½ ins. diam., 10 ins. in the ground, in a mound of stone, 4½ ft. base to top, with brass cap mkd. T38S R4E ¼ S11/S14 1966 Asc. 95 ft. over ledgy NE. slope.
43.70	Ridge, bears NW. and SE. irregular; thence over top of ridge.
54.20	Rim, bears N. and S. irregular; desc. 250 ft. over ledgy W. slope.
63.50	Bottom of draw, drains SW. about 2.00 chs., thence W.; asc. 25 ft. over SE. slope.
68.60	Spur, slopes S.; desc. 350 ft. over irregular and ledgy SW. slope.
80.04	The cor. of secs. 10, 11, 14 and 15. Land, broken. Soil, sand and exposed sandstone. Timber, scattered juniper and pinon. Undergrowth, scattered shadscale and bunch grass.
	N. 89° 57' W.; bet. secs. 10 and 15. Over broken and ledgy mountainous land, in Left Hand Collet Canyon, covered with scattered juniper and pinon; along ledgy S. slope.
8.00	Spur, slopes S. 20° W.; desc. 720 ft. over ledgy W. slope.
26.00	Bottom of Left Hand Collet Canyon, drains N. 10° E., also road, bears N. 10° E. and S. 10° W.; asc. 640 ft. over ledgy E. slope.
40.04	Point for the 1/4 sec. cor. of secs. 10 and 15, falls on inaccessible ledges of W. breaks of Collet Canyon and cannot be monumented. Asc. 320 ft. over ledgy E. slope.
47.54	Point selected for the witness 1/4 sec. cor. of secs. 10 and 15. Set an iron post, 30 ins. long, 2½ ins. diam., 4 ins. in the ground, in a collar of stone, 4 ft. base to top, with brass cap mkd.

Portion of the Subdivision of T. 38 S., R. 4 E.

CHAINS	
	T38S R4E ¼ S10 W / S15 C 1966
49.50	W. rim of Left Hand Collet Canyon, bears N. and S. about 7.00 chs., thence SW.; desc. 25 ft. over broken top of mesa.
63.00	Crest of rim, bears N. and curves SE. irregular; desc. 175 ft. over ledgy SW. slope.
67.00	Draw, drains S.; asc. 60 ft. over ledgy SE. slope.
72.00	Spur, slopes S.; desc. 160 ft. over SW. slope.
77.00	Bottom of canyon, drains SE.; asc. 80 ft. over ledgy NE. slope.
80.08	True point for the cor. of secs. 9, 10, 15 and 16, from which its witness cor. bears N. 0° 02' W., 0.40 chs. dist., marked by an iron post, 2½ ins. diam., set, mkd. and witnessed as described in the official record. Land, broken. Soil, sand and exposed sandstone. Timber, scattered juniper and pinon. Undergrowth, shadscale and scattered bunch grass.
	From the cor. of secs. 10, 11, 14 and 15. N. 0° 08' W., bet. secs. 10 and 11. Over broken mountainous desert land, covered with juniper and pinon; asc. 110 ft. over ledgy SW. slope.
7.00	Spur, slopes W.; desc. 800 ft. over irregular NW. slope.
39.99	Point for the 1/4 sec. cor. of secs. 10 and 11, at midpoint. Set an iron post, 30 ins. long, 2½ ins. diam., 10 ins. in the ground, in a mound of stone, 4 ft. base to top, with brass cap mkd. T38S R4E ¼ S10 | S11 1966 Desc. 30 ft. over rocky N. slope.
42.00	Base of steep descent in Left Hand Collet Canyon, bears NE. and S. 25° W. irregular; desc. 40 ft. over W. slope in canyon bottom.
47.60	Dirt road (Escalante to Airport Bench) bears N. 30° E. and S. 30° W.; continue down canyon.
49.60	Wash, 3 ft. deep, 30 lks. wide, drains NE.; asc. 200 ft. over general SE. slope; leave canyon bottom.

Portion of the Subdivision of T. 38 S., R. 4 E.

CHAINS	
73.50	Spur, slopes SE.; desc. 100 ft. over NE. slope.
76.90	Small draw, drains S. 50° E.; asc. 120 ft. over S. slope.
79.98	The cor. of secs. 2, 3, 10 and 11, marked by an iron post, 2½ ins. diam., set, mkd. and witnessed as described in the official record. Land, broken. Soil, sand and exposed sandstone. Timber, juniper and pinon. Undergrowth, scattered shadscale and bunch grass.
	S. 89° 56' W., bet. secs. 3 and 10. Over broken mountainous desert land, covered with scrub juniper and pinon; asc. 100 ft. over ledgy S. slope. By triangulation, topography scaled from U.S.G.S. sheets.
4.50	Draw, drains S. 60° W.; asc. 1000 ft. over ledgy E. slope on W. breaks of Left Hand Collet Canyon.
29.80	Narrow sandstone spur, slopes S. 30° E.; desc. 60 ft. over ledgy SW. slope.
39.94	Point for the 1/4 sec. cor. of secs. 3 and 10. Set an iron post, 30 ins. long, 2½ ins. diam., on solid sandstone, over an X, in a mound of stone, 5 ft. base to top, with brass cap mkd. T38S R4E ¼ S3/S10 1966 Cor. falls in cove, which drains S. 20° E.; asc. 70 ft. over SE. slope.
45.00	High spur, slopes S.; desc. 520 ft. over irregular and ledgy W. slope.
65.00	Canyon bottom, drains S. 10° E.; asc. 320 ft. over ledgy E. slope.
72.00	Spur, slopes SE., desc. 80 ft. along irregular S. slope.
79.88	The cor. of secs. 3, 4, 9 and 10, marked by an iron post, 2½ ins. diam., set, mkd. and witnessed as described in the official record. Land, broken. Soil, sand and exposed sandstone. Timber, scrub juniper and pinon. Undergrowth, scattered shadscale and bunch grass.
	Point for the N. 1/4 sec. cor. of sec. 3, on the N. bdy. of the Tp. (Garfield and Kane County Line) and midpoint bet. the cor. of secs. 2 and 3, and the closing cor. of secs. 3 and 4, T. 38 S., R. 4 E.

Portion of the Subdivision of T. 38 S., R. 4 E.

CHAINS	
	Set an iron post, 30 ins. long, 2½ ins. diam., 14 ins. in the ground, in a mound of stone, 3 ft. base to top with brass cap mkd. ¼ S3 T38S R4E 1966 From this cor., the cor. of secs. 33 and 34, T. 37 S., R. 4 E., bears West 9.37 chs. dist., marked by an iron post, 2½ ins. diam., set, mkd. and witnessed as described in the official record.
	From the cor. of secs. 27, 28, 33 and 34. S. 89° 59' W., bet. secs. 28 and 33. Over broken mountainous land, through juniper and pinon; desc. W. slope. By triangulation, topography estimated.
1.50	E. rim of Left Hand Collet Canyon, bears N. and S. irregular; desc. about 400 ft. over ledgy W. slope.
16.00	Bottom of Left Hand Collet Canyon, bears N. 10° E., also dirt road in canyon bottom; asc. 350 ft. over ledgy E. slope.
29.50	W. rim same canyon, bears N. and S. irregular; asc. 50 ft. over E. slope.
39.00	Small draw, drains NE. irregular; asc. E. slope.
40.03	Point for the ¼ sec. cor. of secs. 28 and 33. Set an iron post, 30 ins. long, 2½ ins. diam., 6 ins. in the ground, in a mound of stone, 4 ft. base to top, with brass cap mkd. T38S R4E ¼ S28/S33 1966 from which A pine, 12 ins. diam., bears N. 70° E., 36 lks. dist., mkd. T38S R4E S28 BT. A pine, 10 ins. diam., bears S. 50° E., 42 lks. dist., mkd. T38S R4E S33 BT. Asc. 60 ft. over E. slope.
45.76	Ridge, bears N. and S.; desc. 40 ft. over gentle W. slope.
53.50	Rim of canyon, bears N. and S. irregular; desc. 300 ft. over ledgy W. slope.

Portion of the Subdivision of T. 38 S., R. 4 E.

CHAINS	
65.00	Bottom of canyon, drains N.; asc. 300 ft. over ledgy E. slope.
78.50	W. rim same canyon, bears N. and S. about 2.00 chs.; thence SW.; thence over mesa top.
80.06	The cor. of secs. 28, 29, 32 and 33, marked by an iron post, 2½ ins. diam., set, mkd. and witnessed as described in the official record. Land, broken. Soil, sand and exposed sandstone. Timber, juniper and pinon. Undergrowth, scattered shadscale and bunch grass.
	N. 0° 03' W., bet. secs. 28 and 29. Over broken mountainous desert land, through juniper and pinon; asc. 65 ft. over mesa top.
10.00	Rise, bears NW. and S.; desc. 150 ft. over NE. slope.
40.00	Point for the ¼ sec. cor. of secs. 28 and 29. Set an iron post, 30 ins. long, 2½ ins. diam., on solid sandstone, over an X, in a mound of stone, 4 ft. base to top, with brass cap mkd. T38S R4E ¼ S29 | S28 1966 from which A pine, 10 ins. diam., bears S. 12° W., 26 lks. dist., mkd. T38S R4E S29 BT. Desc. 40 ft. over NE. slope.
46.00	Rim of canyon, bears NW. and SE. irregular; desc. 300 ft. over ledgy NE. slope.
75.00	Canyon bottom, drains NW.; asc. 80 ft. over SW. slope.
80.00	Point for the cor. of secs. 20, 21, 28 and 29. Set an iron post, 30 ins. long, 2½ ins. diam., on solid sandstone, over an X, in a mound of stone, 4 ft. base to top, with brass cap mkd. T28S R4E S20 | S21 S29 | S28 1966

Portion of the Subdivision of T. 38 S., R. 4 E.

CHAINS	
	Land, broken. Soil, sand and exposed sandstone. Timber, juniper and pinon. Undergrowth, scattered shadscale and bunch grass.
	From the cor. of secs. 21, 22, 27 and 28. N. 89° 59' W., bet. secs. 21 and 28. Over broken and ledgy desert land, covered with scrub juniper and pinon; desc. 160 ft. over irregular W. slope. By triangulation, topography estimated.
6.00	Bottom of Left Hand Collet Canyon drains N. 30° W. from S. 20° E., also dirt road in canyon bottom; asc. 600 ft. over ledgy NE. slope.
25.60	W. rim canyon, bears NW. and S. 10° E.; desc. 175 ft. over irregular W. slope.
39.10	Draw, drains NW.; asc. 15 ft. over E. slope.
40.00	Point for the ¼ sec. cor. of secs. 21 and 28. Set an iron post, 30 ins. long, 2½ ins. diam., 12 ins. in the ground, in a collar of stone, 4 ft. base to top, with brass cap mkd. T38S R4E ¼ S21/S28 1966 Asc. 160 ft. over broken E. slope.
57.50	Ridge, bears N. and S.; desc. 30 ft. over gradual W. slope.
66.10	E. rim of canyon, bears N. 15° W. and S. 15° E.; desc. 500 ft. over ledgy W. slope.
80.00	The cor. of secs. 20, 21, 28 and 29. Land, broken. Soil, sand and exposed sandstone. Timber, scrub juniper and pinon. Undergrowth, scattered juniper and pinon.
	North, bet. secs. 20 and 21. Over broken and ledgy desert land, through scrub juniper and pinon; asc. 190 ft. over ledgy SW. slope.
7.00	Ledgy spur, slopes sharply NW.; desc. 200 ft. over NE. slope. By triangulation, topography estimated.
18.00	Wash in bottom of Left Hand Collet Canyon, drains NE.; asc. 160 ft. over SE. slope.
28.00	Spur in canyon bottom, slopes W.; desc. 140 ft. over NE. slope.

Portion of the Subdivision of T. 38 S., R. 4 E.

CHAINS	
31.00	Draw, drains SE., about 10.00 chs. to main wash; asc. 100 ft. over E. slope.
40.03	Point for the ¼ sec. cor. of secs. 20 and 21, at mid-point. Set an iron post, 30 ins. long, 2½ ins. diam., 6 ins. in the ground, in a mound of stone, 4 ft. base to top, with brass cap mkd. T38S R4E ¼ S20|S21 1966 Asc. 400 ft. over ledgy SW. slope.
66.00	Crest of rim, bears NW. and SE.; asc. 50 ft. over S. slope.
68.30	Spur, slopes W.; desc. 50 ft. over NW. slope.
73.00	Bottom of shallow draw, drains S. 25° W. from N.; asc. 40 ft. over S. slope in bottom of draw.
80.06	The cor. of secs. 16, 17, 20 and 21, marked by an iron post, 2½ ins. diam., set, mkd. and witnessed as described in the official record. Land, broken. Soil, sand and exposed sandstone. Timber, scrub juniper and pinon. Undergrowth, scattered shadscale and bunch grass.
	From the cor. of secs. 8, 9, 16 and 17, marked by an iron post, 2½ ins. diam., set, mkd. and witnessed as described in the official record. N. 0° 03' W., bet. secs. 8 and 9. Over broken mountainous desert land, through juniper and pinon; desc. 80 ft. along W. slope.
21.20	Wash in small canyon, drains S. from N. 15° E.; asc. 230 ft. over SE. slope.
33.80	Crest of sandstone ledge, about 35 ft. high; asc. 80 ft. over S. slope, on top of low ridge.
40.00	Point for the ¼ sec. cor. of secs. 8 and 9. Set an iron post, 30 ins. long, 2½ ins. diam., 4 ins. in the ground, in a mound of stone, 4 ft. base to top, with brass cap mkd. T38S R4E ¼ S8|S9 1966 Asc. 20 ft. over S. slope.

Portion of the Subdivision of T. 38 S., R. 4 E.

CHAINS	
41.00	Crest low ridge, bears N. and S. 15° W.; asc. 40 ft. along W. slope.
67.00	Small draw, drains SW. from N. 15° E.; asc. 50 ft. over S. slope, in draw.
80.00	Point for the cor. of secs. 4, 5, 8 and 9.
	Set an iron post, 30 ins. long, 2½ ins. diam., 4 ins. in the ground, in a collar of stone, 4 ft. base to top, with brass cap mkd. T38S R4E S5 | S4 S8 | S9 1966
	Land, broken. Soil, sand and exposed sandstone. Timber, juniper and pinon. Undergrowth, scattered shadscale and bunch grass.
	From the cor. of secs. 3, 4, 9 and 10.
	N. 89° 50' W., bet. secs. 4 and 9.
	Over broken mountainous land, through juniper and pinon; asc. 160 ft. over ledgy SE. slope.
11.00	Crest of sandstone ledges, about 30 ft. high; asc. E. slope on spur.
12.60	Spur, slopes S.; desc. 170 ft. over W. slope.
20.00	Draw, drains S.; asc. 140 ft. over E. slope.
26.40	Low ridge, bears N. and S.; desc. 250 ft. over W. slope.
39.30	Wash in bottom of small canyon, drains S. 10° W.; asc. 20 ft. over E. slope.
39.99	Point for the 1/4 sec. cor. of secs. 4 and 9.
	Set an iron post, 30 ins. long, 2½ ins. diam., on solid sandstone, over an X, in a mound of stone, 5 ft. base to top, with brass cap mkd. T38S R4E ¼ S4 / S9 1966
	Asc. 220 ft. over irregular E. slope.
52.00	Ridge, bears N. and S.; desc. 140 ft. over W. slope.
63.00	Draw, drains S.; asc. 80 ft. over E. slope.
70.60	Low ridge, bears N. and S.; desc. 70 ft. over SW. slope.

Portion of the Subdivision of T. 38 S., R. 4 E.

CHAINS	
79.98	The cor. of secs. 4, 5, 8 and 9. Land, broken. Soil, sand and exposed sandstone. Timber, juniper and pinon. Undergrowth, scattered shadscale and bunch grass.
	N. 0° 03' W., bet. secs. 4 and 5. Over broken mountainous desert land, through juniper and pinon; asc. 80 ft. over S. slope.
15.70	Low ridge, bears NE. and S. 20° W.; desc. 100 ft. over NW. slope.
23.70	Draw, drains SW.; asc. 130 ft. over SE. slope.
31.50	Spur, slopes SW.; desc. 20 ft. along W. slope.
40.00	Point for the 1/4 sec. cor. of secs. 4 and 5. Set an iron post, 30 ins. long, 2½ ins. diam., 8 ins. in the ground, in a mound of stone, 4 ft. base to top, with brass cap mkd. T38S R4E ¼ S5 | S4 1966 Desc. 40 ft. along W. slope.
46.00	Draw, drains S. 30° W.; asc. 140 ft. over irregular S. slope.
61.30	Intersect the N. bdy. of the Tp. (Garfield and Kane County Line). Point for the closing cor. of secs. 4 and 5. Set an iron post, 30 ins. long, 2½ ins. diam., 8 ins. in the ground, in a mound of stone, 4 ft. base to top, with brass cap mkd. S32 S5 | S4 C C T38S R4E 1966 From this cor., the S. 1/4 sec. cor. of sec. 32, T. 37 S., R. 4 E., bears West 9.60 chs. dist., marked by an iron post, 2½ ins. diam., set, mkd. and witnessed as described in the official record. Land, broken. Soil, sand and exposed sandstone. Timber, scrub juniper and pinon. Undergrowth, scattered shadscale and bunch grass.

Portion of the Subdivision of T. 38 S., R. 4 E.

CHAINS	
	Point for the N. 1/4 sec. cor. of sec. 4, on the N. bdy. of the Tp., (Garfield and Kane County Line) and midpoint bet. the closing cor. of secs. 3 and 4, and the closing cor. of secs. 4 and 5, T. 38 S., R. 4 E. Set an iron post, 30 ins. long, 2½ ins. diam., 8 ins. in the ground, in a mound of stone, 4 ft. base to top, with brass cap mkd. ¼ S4 T38S R4E 1966 From this cor., the cor. of secs. 32 and 33, T. 37 S., R. 4 E., bears West 9.50 chs. dist. marked by an iron post, 2½ ins. diam., set, mkd. and witnessed as described in the official record.
	From the cor. of secs. 29, 30, 31 and 32, marked by an iron post, 2½ ins. diam., set, mkd. and witnessed as described in the official record. S. 89° 55' W., bet. secs. 30 and 31. Over broken desert land, covered with juniper and pinon; desc. 150 ft. over SW. slope. By triangulation, topography estimated.
3.50	Bottom draw, drains NW.; asc. 200 ft. over NE. slope.
8.00	Spur, slopes sharply NW.; desc. 200 ft. over SW. slope.
16.50	Bottom of Left Hand Collet Canyon, drains NE.; asc. 400 ft. over very ledgy SE. slope.
38.60	W. crest of canyon, bears NE. and curves to W.; thence over broken mesa.
40.00	Point for the ¼ sec. cor. of secs. 30 and 31. Set an iron post, 30 ins. long, 2½ ins. diam., 12 ins. in the ground, in a mound of stone, 4 ft. base to top, with brass cap mkd. T38S R4E ¼ S30/S31 1966 Desc. 200 ft. along ledgy irregular S. slope, on N. side of canyon.
53.00	Wash, drains S. 20° E.; asc. 280 ft. over a SE. slope.
60.00	Ledgy spur, slopes sharply S.; desc. 320 ft. over a SW. slope.
72.00	Wash, drains S. 10° W.; desc. along a south slope.
79.02	The cor. of secs. 25, 30, 31 and 36, on the W. bdy. of the Tp., marked by an iron post, 2½ ins. diam., set, mkd. and witnessed as described in the official record.

CHAINS	
	Land, very broken. Soil, sand and exposed sandstone. Timber, scattered juniper and pinon. Undergrowth, scattered shadscale and bunch grass.
	From the cor. of secs. 29, 30, 31 and 32. N. 0° 03' W., bet. secs. 29 and 30. Over broken mountainous desert land, covered with pinon and juniper; asc. 160 ft. over SW. slope.
11.00	Spur, slopes NW.; desc. 200 ft. over NW. slope.
25.00	Wash in bottom of Left Hand Collet Canyon, drains NE.; asc. 450 ft. over ledgy SE. slope.
39.00	N. rim same canyon, bears NE. and SW. irregular; asc. 25 ft. over S. slope.
40.00	Point for the ¼ sec. cor. of secs. 29 and 30. Set an iron post, 30 ins. long, 2½ ins. diam., on solid sandstone, over an X, in a mound of stone, 5 ft. base to top, with brass cap mkd. T38S R4E ¼ S30 | S29 1966
	Asc. 25 ft. over S. slope.
44.00	Spur, slopes E.; desc. 110 ft. over N. slope.
49.50	Small draw, drains E.; asc. 180 ft. over S. slope.
61.00	Spur, slopes E.; desc. 80 ft. over N. slope.
73.00	Small draw, drains E.; asc. 60 ft. over S. slope.
80.00	Point for the cor. of secs. 19, 20, 29 and 30. Set an iron post, 30 ins. long, 2½ ins. diam., 4 ins. in the ground, in a mound of stone, 4 ft. base to top, with brass cap mkd. T38S R4E S19 | S20 S30 | S29 1966
	Land, broken. Soil, sand and exposed sandstone. Timber, juniper and pinon. Undergrowth, shadscale and bunch grass.
	From the cor. of secs. 20, 21, 28 and 29. S. 89° 58' W., bet. secs. 20 and 29. Over broken mountainous desert land, through scrub pinon and juniper; desc. 110 ft. over SW. slope.
4.10	Draw, drains NW.; asc. 145 ft. over NE. slope.
11.60	Spur, slopes N.; desc. 150 ft. over NW. slope.

Portion of the Subdivision of T. 38 S., R. 4 E.

CHAINS	
25.10	Wash in bottom of Left Hand Collet Canyon, drains NE.; asc. 400 ft. over ledgy and irregular SE. slope.
40.03	Point for the 1/4 sec. cor. of secs. 20 and 29. Set an iron post, 30 ins. long, 2½ ins. diam., 6 ins. in the ground, in a mound of stone, 4 ft. base to top, with brass cap mkd. T38S R4E ¼ S20/S29 1966 Asc. 50 ft. over SE. slope.
42.10	Spur, slopes SE.; desc. 150 ft. over SW. slope.
62.00	Draw, drains SE.; asc. 200 ft. over NE. slope.
80.06	The cor. of secs. 19, 20, 29 and 30. Land, ledgy and broken. Soil, sand and exposed sandstone. Timber, scrub juniper and pinon. Undergrowth, shadscale and scattered bunch grass.
	S. 89° 50' W., bet. secs. 19 and 30. Over broken and ledgy desert land, covered with scrub juniper and pinon; asc. 75 ft. over E. slope, on mesa.
10.00	Crest of ascent on mesa, bears N. and S. irregular; desc. 30 ft. over gentle W. slope.
19.00	Wash, drains N.; continue along a N. slope.
40.00	Point for the 1/4 sec. cor. of secs. 19 and 30. Set an iron post, 30 ins. long, 2½ ins. diam., 6 ins. in the ground, in a mound of stone, 4 ft. base to top, with brass cap mkd. T38S R4E ¼ S19/S30 1966 Desc. 40 ft. over W. slope.
48.00	Bottom of wide draw, drains NE.; asc. 130 ft. over gradual E. slope.
78.93	The cor. of secs. 19, 24, 25 and 30, on the W. bdy. of the Tp., marked by an iron post, 2½ ins. diam., set, mkd. and witnessed as described in the official record. Land, broken. Soil, sand and exposed sandstone. Timber, juniper and pinon. Undergrowth, blackbrush and scattered bunch grass.

Portion of the Subdivision of T. 38 S., R. 4 E.

CHAINS	
	From the cor. of secs. 19, 20, 29 and 30.
	N. 0° 03' W., bet. secs. 19 and 20.
	Over broken mountainous desert land, through juniper and pinon; desc. 90 ft. over NE. slope, on top of mesa.
37.79	Point selected for the witness 1/4 sec. cor. of secs. 19 and 20.
	Set an iron post, 30 ins. long, 2½ ins. diam., on solid sandstone, over an X, in a mound of stone, 4 ft. base to top, with brass cap mkd.
	T38S R4E ¼ S19 | S20 W↓C 1966
37.90	S. rim of canyon, bears N. 80° W. and S. 80° E.; desc. 400 ft. over ledges facing N. and steep N. slope.
40.00	Point for the 1/4 sec. cor. of secs. 19 and 20, falls on ledges facing N. and cannot be monumented.
50.00	Wash in canyon bottom, drains S. 80° E.; asc. 400 ft. over ledgy S. slope.
77.00	N. rim same canyon, bears E. and W. irregular; asc. 10 ft. over S. slope.
80.00	Point for the cor. of secs. 17, 18, 19 and 20.
	Set an iron post, 30 ins. long, 2½ ins. diam., 6 ins. in the ground, in a mound of stone, 5 ft. base to top, with brass cap mkd.
	T38S R4E S18 | S17 S19 | S20 1966
	Land, broken. Soil, sand and exposed sandstone. Timber, juniper and pinon. Undergrowth, shadscale and scattered bunch grass.
	From the cor. of secs. 16, 17, 20 and 21.
	S. 89° 54' W., bet. secs. 17 and 20.
	Over broken and ledgy mountainous desert land, covered with scrub juniper and pinon; desc. 20 ft. over W. slope, in bottom of draw.
.90	Wash in bottom of draw, drains S.; asc. 70 ft. over E. slope.

Portion of the Subdivision of T. 38 S., R. 4 E.

CHAINS	
5.90	Spur, slopes S.; desc. 130 ft. along irregular S. slope.
25.00	Draw, drains S.; asc. 100 ft. over irregular SE. slope.
31.70	W. rim same draw, bears N. and S. irregular; asc. 30 ft. over gentle E. slope, on mesa top.
40.04	Point for the ¼ sec. cor. of secs. 17 and 20. Set an iron post, 30 ins. long, 2½ ins. diam., 6 ins. in the ground, in a mound of stone, 4 ft. base to top, with brass cap mkd. T38S R4E ¼ S17/S20 1966
	Cor. falls on top of rise, which bears N. and S.; desc. 80 ft. over W. slope.
44.00	Small draw, drains S.; asc. 60 ft. along broken and irregular S. slope.
67.50	E. rim of draw, bears N. and S. irregular; desc. 180 ft. over ledgy SW. slope.
73.00	Wash in draw, drains S. 10° E.; asc. 180 ft. over E. slope.
77.00	W. rim same draw, bears N. and S. irregular; thence over top of mesa.
80.08	The cor. of secs. 17, 18, 19 and 20. Land, broken. Soil, sand and exposed sandstone. Timber, juniper and pinon. Undergrowth, shadscale and bunch grass.
	S. 89° 49' W., bet. secs. 18 and 19. Over broken mountainous desert land, covered with juniper and pinon; asc. 50 ft. over gentle E. slope.
6.00	Low spur, slopes S.; desc. 200 ft. over SW. slope.
21.00	Draw, drains S. 10° E.; asc. 180 ft. over E. slope.
31.50	Low ridge, bears N. and S.; thence along S. slope.
40.00	Point for the ¼ sec. cor. of secs. 18 and 19. Set an iron post, 30 ins. long, 2½ ins. diam., 6 ins. in the ground, in a mound of stone, 4 ft. base to top, with brass cap mkd. T38S R4E ¼ S18/S19 1966

CHAINS	
	from which
	A cedar, 10 ins. diam., bears S. 8° W., 56 lks. dist., mkd. T38S R4E ¼ S19 BT.
	A cedar, 12 ins. diam., bears N. 16° W., 12 lks. dist., mkd. T38S R4E ¼ S18 BT.
	Continue along S. slope.
53.00	E. rim of draw, bears N. 25° W. and S. 25° E.; desc. 130 ft. over SW. slope.
57.50	Wash in draw, drains S. 25° E.; asc. 160 ft. over E. slope.
62.00	W. rim same draw, bears N. 10° W. and S. 10° E.; asc. 50 ft. over gentle E. slope.
78.83	The cor. of secs. 13, 18, 19 and 24, on the W. bdy. of the Tp., marked by an iron post, 2½ ins. diam., set, mkd. and witnessed as described in the official record.
	Land, broken. Soil, sand and exposed sandstone. Timber, juniper and pinon. Undergrowth, shadscale and bunch grass.
	From the cor. of secs. 17, 18, 19 and 20.
	N. 0° 03' W., bet. secs. 17 and 18.
	Over broken mountainous desert land, covered with pinon and juniper; asc. 65 ft. along irregular E. slope.
34.20	Crest of ascent, bears E. and W.; desc. 25 ft. over gentle N. slope.
40.00	Point for the ¼ sec. cor. of secs. 17 and 18.
	Set an iron post, 30 ins. long, 2½ ins. diam., 4 ins. in the ground, in a mound of stone, 4 ft. base to top, with brass cap mkd.
	T38S R4E ¼ S18 | S17 1966
	from which
	A pine, 8 ins. diam., bears East, 8 lks. dist., mkd. T38S R4E ¼ S17 BT.
	A pine, 10 ins. diam., bears N. 87° W., 25 lks. dist., mkd. T38S R4E ¼ S18 BT.
	Desc. 20 ft. over irregular N. slope.
52.00	S. rim of canyon, bears NE. and SW. irregular; desc. 400 ft. over irregular NW. slope.
67.00	Wash in draw, drains NE.; asc. 120 ft. over SE. slope.

Portion of the Subdivision of T. 38 S., R. 4 E.

CHAINS	
76.50	Ledgy spur, slopes NE.; desc. 250 ft. over ledgy N. slope, into Willard Canyon.
80.00	Point for the cor. of secs. 7, 8, 17 and 18. Set an iron post, 30 ins. long, 2½ ins. diam., on solid sandstone, over an X, in a mound of stone, 4 ft. base to top, with brass cap mkd. T38S R4E S7 | S8 S18 | S17 1966 Land, broken. Soil, sand and exposed sandstone. Timber, juniper and pinon. Undergrowth, scattered shadscale and bunch grass.
	From the cor. of secs. 8, 9, 16 and 17. S. 89° 53' W., bet. secs. 8 and 17. Over broken mountainous desert land, through scrub pinon and juniper; desc. 130 ft. over W. slope.
5.00	Draw, drains S.; asc. 200 ft. over SE. slope.
14.50	Spur, slopes S.; desc. 560 ft. over ledgy SW. slope.
29.50	Wash in canyon, drains S. 20° E.; asc. 350 ft. over E. slope.
35.80	Spur, slopes S. 30° E.; desc. 50 ft. along ledgy S. slope.
39.99	Point for the 1/4 sec. cor. of secs. 8 and 17. Set an iron post, 30 ins. long, 2½ ins. diam., 4 ins. in the ground, in a mound of stone, 4 ft. base to top, with brass cap mkd. T38S R4E ¼ S8 S17 1966 Desc. 200 ft. along ledgy S. slope of rim.
59.00	Ledgy draw, drains S.; asc. 100 ft. over E. slope.
62.00	Ledgy spur, slopes S.; desc. 200 ft. over ledgy SW. slope.
71.50	Main wash in Willard Canyon, drains S. 80° E. irregular; asc. 50 ft. over NE. slope, in canyon bottom.
79.98	The cor. of secs. 7, 8, 17 and 18.

CHAINS	
	Land, broken. Soil, sand and exposed sandstone. Timber, scrub juniper and pinon. Undergrowth, scattered shadscale and bunch grass.
	S. 89° 47' W., bet. secs. 7 and 18. Over broken mountainous land, covered with scrub juniper and pinon; asc. 75 ft. along N. slope, in bottom of Willard Canyon.
5.20	Top of ascent; desc. 60 ft. along N. slope, in canyon bottom.
22.00	Bottom of Willard Canyon, drains N. 85° E.; asc. 15 ft. up canyon bottom.
33.30	Leave bottom of canyon bottom; asc. 20 ft. along S. slope.
40.00	Point for the 1/4 sec. cor. of secs. 7 and 18. Set an iron post, 30 ins. long, 2½ ins. diam., 12 ins. in the ground, in a mound of stone, 4 ft. base to top, with brass cap mkd. T38S R4E ¼ S7/S18 1966 Asc. 20 ft. up Willard Canyon, along N. side of wash.
78.81	The cor. of secs. 7, 12, 13 and 18, on the W. bdy. of the Tp., marked by an iron post, 2½ ins. diam., set, mkd. and witnessed as described in the official record. Land, broken. Soil, sand and exposed sandstone. Timber, scrub juniper and pinon. Undergrowth, scattered shadscale and bunch grass.
	From the cor. of secs. 7, 8, 17 and 18. N. 0° 03' W., bet. secs. 7 and 8. Over broken mountainous desert land, covered with scrub juniper and pinon; desc. 40 ft. over N. slope.
3.00	Wash in bottom of Willard Canyon, drains E.; asc. 600 ft. over ledgy and irregular SW. slope.
37.50	Crest of ascent on W. side of sandstone knob, about 2.00 chs. diam.; desc. 20 ft. over gentle N. slope.
40.00	Point for the 1/4 sec. cor. of secs. 7 and 8.

Portion of the Subdivision of T. 38 S., R. 4 E.

CHAINS

Set an iron post, 30 ins. long, 2½ ins. diam., 4 ins. in the ground, in a mound of stone, 4 ft. base to top, with brass cap mkd.

T38S R4E
¼
S7|S8
1966

from which

A pine, 12 ins. diam., bears S. 81° E., 15 lks. dist., mkd. T38S R4E ¼ S8 BT.

A pine, 10 ins. diam., bears S. 5° W., 27 lks. dist., mkd. T38S R4E ¼ S7 BT.

Desc. 15 ft. over gentle N. slope, on top of ridge.

47.00 Saddle, bears E. and W.; asc. 75 ft. over S. slope, on top of ridge, which bears N. and S.

58.00 Top of sandstone knob, about 3.00 chs. diam., desc. 245' over NE. slope. Leave ridge which bears to NW.

79.00 Wash in canyon bottom, drains SE.; asc. 15 ft. over SW. slope.

80.00 Point for the cor. of secs. 5, 6, 7 and 8.

Set an iron post, 30 ins. long, 2½ ins. diam., 6 ins. in the ground, in a collar of stone, 4 ft. base to top, with brass cap mkd.

T38S R4E
S6|S5
S7|S8
1966

Land, broken.
Soil, sand and exposed sandstone.
Timber, juniper and pinon.
Undergrowth, shadscale and scattered bunch grass.

From the cor. of secs. 4, 5, 8 and 9.

S. 89° 52' W., bet. secs. 5 and 8.

Over broken mountainous desert land, covered with pinon and juniper; desc. 80 ft. over W. slope.

11.50 E. rim of canyon, bears N. and S.; desc. 210 ft. over ledgy W. slope.

21.50 Wash in canyon, drains S.; asc. 220 ft. over ledgy SE. slope.

32.00 Spur, slopes S.; desc. 200 ft. over ledgy W. slope.

40.01 Point for the 1/4 sec. cor. of secs. 5 and 8.

Portion of the Subdivision of T. 38 S., R. 4 E.

CHAINS

Set an iron post, 30 ins. long, 2½ ins. diam., 4 ins. in the ground, in a mound of stone, 4 ft. base to top, with brass cap mkd.

T38S R4E

¼ S5/S8

1966

Desc. 10 ft. over ledgy W. slope.

41.00 Draw, drains S.; asc. 200 ft. over ledgy E. slope.

48.00 Ridge, bears N. and S. irregular; desc. 80 ft. over W. slope.

56.00 E. rim of canyon, bears N. and S.; desc. 240 ft. over ledgy W. slope.

64.50 Wash in canyon, drains S. 30° W.; asc. 210 ft. over SE. slope.

73.00 Spur, slopes S.; desc. 200 ft. over SW. slope.

80.02 The cor. of secs. 5, 6, 7 and 8.

Land, broken.
Soil, sand and exposed sandstone.
Timber, juniper and pinon.
Undergrowth, scattered shadscale and bunch grass.

—

S. 89° 48' W., bet. secs. 6 and 7.

Over broken and mountainous desert land, through pinon and juniper; desc. 20 ft. over SW. slope.

.90 Wash in canyon, drains S. 25° E.; asc. 220 ft. over NE. slope.

7.00 W. rim same canyon, bears N. 15° W. and S. 15° E.; asc. 50 ft. over general E. slope.

12.00 Ridge, bears N. and S.; desc. 120 ft. over W. slope.

26.00 Draw, drains S.; asc. 80 ft. over E. slope.

31.50 Spur, slopes S.; desc. 80 ft. over W. slope.

36.50 Small draw drains S.; asc. 50 ft. over E. slope.

40.00 Point for the 1/4 sec. cor. of secs. 6 and 7.

Set an iron post, 30 ins. long, 2½ ins. diam., 6 ins. in the ground, in a mound of stone, 4 ft. base to top, with brass cap mkd.

T38S R4E

¼ S6/S7

1966

Asc. 30 ft. along general S. slope, on mesa top.

Portion of the Subdivision of T. 38 S., R. 4 E.

CHAINS

78.71 The cor. of secs. 1, 6, 7 and 12, on the W. bdy. of the Tp., marked by an iron post, 2½ ins. diam., set, mkd. and witnessed as described in the official record.

Land, broken.
Soil, sand and exposed sandstone.
Timber, juniper and pinon.
Undergrowth, scattered shadscale and bunch grass.

From the cor. of secs. 5, 6, 7 and 8.

N. 0° 03' W., bet. secs. 5 and 6.

Over broken mountainous desert land, covered with heavy growth of juniper and pinon; asc. 250 ft. over ledgy SW. slope.

22.20 Spur, slopes SW.; desc. 45 ft. over NW. slope.

29.00 Small draw, drains SW.; asc. 70 ft. over SE. slope.

40.00 Point for the 1/4 sec. cor. of secs. 5 and 6.

Set an iron post, 30 ins. long, 2½ ins. diam., 6 ins. in the ground, in a mound of stone, 4 ft. base to top, with brass cap mkd.

T38S R4E
¼
S6 | S5
1966

from which

A pine, 8 ins. diam., bears N. 5° E., 39 lks. dist., mkd. T38S R4E ¼ S5 BT.

A pine, 10 ins. diam., bears N. 5° W., 60 lks. dist., mkd. T38S R4E ¼ S6 BT.

Asc. 25 ft. over gentle SE. slope.

52.20 Crest of ascent; desc. 5 ft. over gentle N. slope.

61.35 Intersect the N. bdy. of the Tp. (Garfield and Kane County Line).

Point for the closing cor. of secs. 5 and 6.

Set an iron post, 30 ins. long, 2½ ins. diam., 12 ins. in the ground, in a mound of stone, 4 ft. base to top, with brass cap mkd.

S31
S6 | S5
C | C
T38S R4E
1966

Portion of the Subdivision of T. 38 S., R. 4 E.

CHAINS

From this cor., the S. 1/4 sec. cor. of sec. 31, T. 37 S R. 4 E., bears West 9.20 chs. dist., marked by an iron post, 2½ ins. diam., set, mkd. and witnessed as described in the official record.

Land, broken.
Soil, sand and exposed sandstone.
Timber, juniper and pinon.
Undergrowth, black brush and scattered bunch grass.

Point for the N. 1/4 sec. cor. of sec. 5, on the N. bdy. of the Tp., (Garfield and Kane County Line) and midpoint bet. the closing cor. of secs. 4 and 5, and the closing cor. of secs. 5 and 6, T. 38 S., R. 4 E.

Set an iron post, 30 ins. long, 2½ ins. diam., 12 ins. in the ground, in a mound of stone, 4 ft. base to top, with brass cap mkd.

¼ S5
T38S R4E
1966

From this cor., the cor. of secs. 31 and 32, T. 37 S., R. 4 E., bears West 9.40 chs. dist., marked by an iron post, 2½ ins. diam., set, mkd. and witnessed as described in the official record.

Point for the N. 1/4 sec. cor. of sec. 6, on the N. bdy. of the Tp., (Garfield and Kane County Line) and at a position 40.00 chains of westing from the closing cor. of secs. 5 and 6, T. 38 S., R. 4 E.

Set an iron post, 30 ins. long, 2½ ins. diam., 6 ins. in the ground, in a mound of stone, 4 ft. base to top, with brass cap mkd.

¼ S6
T38S R4E
1966

From this cor., the SE. cor. of T. 37 S., R. 3 E., bears East 5.83 chs. dist., marked by an iron post, 3 ins. diam. set and witnessed as described in the survey of the S. bdy. of T. 37 S., R. 3 E., in 1922 and remarked to functi as the SE. cor. of T. 37 S., R. 3 E., in 1958.

General Description

T. 38 S., R. 4 E. is located about 20 miles SE. of Escalante, Utah, on the Kaiparowits Plateau. The Tp. is mountainous desert land with deep canyons and rolling land between canyons, covered with juniper and pinon. The soil is shallow sand and exposed sandstone.

The Tp. is drained by Left Hand Collet Canyon, which drains NE. across the Tp. The only permanent water

CHAINS

noted during the survey were a few seeps in the northern part of Left Hand Collet Canyon.

A dirt road enters the Tp. on the N. bdy. of sec. 1, bears SW. up Left Hand Collet Canyon and branches in sec. 33. The right branch leaves the Tp. on the S. bdy. of sec. 32, and bears southward to the Smoky Mt. and Glen Canyon City, Utah. The left branch leaves the Tp. on the S. bdy. of sec. 34 and bears SE. to Sit Down Bench and Glen Canyon City, Utah. This road has not been maintained and is difficult to travel. Several other bulldozed roads branch off this road, having been used for recent coal exploration. There is a dirt airstrip along the S. bdy. of the Tp. in secs. 33 and 34.

The elevation of the Tp. varies from about 5,300 to 6,800 ft. above sea level.

There is no permanent habitation within the Tp.

Blank

Page

4–680
1963)

UNITED STATES
DEPARTMENT OF THE INTERIOR
BUREAU OF LAND MANAGEMENT

FIELD ASSISTANTS

NAMES	CAPACITY
y L. Thomas	Surveying Technician
il E. Reynolds	Surveying Aid
bert D. Allen	Surveying Aid
y Muniz	Surveying Aid
lvin L. Christensen	Surveying Aid
[illegible]	Surveying Aid
is E. Blackburn	Surveying Aid
x Asay	Surveying Aid
[illegible] K. Van Buren	Surveying Aid
l E. Payne	Surveying Aid
y Lott Hyatt	Surveying Aid
over A. Smith	Surveying Aid

124

CERTIFICATE OF SURVEY

I, Craig P. Sylvester, HEREBY CERTIFY upon honor that, in pursuance of special instructions bearing date of the 30th day of April, 1965, I have surveyed a portion of the subdivisional lines, completing the subdiv of T. 38 S., R. 4 E.

of the Salt Lake Meridian, in the State of Utah, which are represented in the foregoing field notes as having been executed by me and under my direction; and that said survey has been made in strict conformity with said special instructions, the Manual of Instructions for the Survey of the Public Lands of the United States, and in specific manner described in the foregoing field notes.

December 27, 1967
(Date)

Craig P. Sylvester
(Cadastral Surveyor)
SUPERVISORY

(Date)

(Cadastral Surveyor)

CERTIFICATE OF APPROVAL

SUBMITTED FOR APPROVAL
Date APR 1 6 1968

BUREAU OF LAND MANAGEMENT,
Washington, D. C.

The foregoing field notes of the survey of a portion of the subdivisional lines, c pleting the subdivision of T. 38 S., R. 4 E., Salt Lake Meridian, Utah

executed by Craig P. Sylvester, Supervisory Cadastral Surveyor having been critically examined and found correct, are hereby approved.

AUG - 3 1968
(Date)

N. E. Brown
(Chief, Division of Engineering)

CERTIFICATE OF TRANSCRIPT

~~I CERTIFY That the foregoing transcript of the field notes of the above described surveys in~~

, is a true copy of the original field notes.

~~(Date)~~

~~(Chief, Division of Engineering)~~

Blank

Page

Blank

Page

9180-6
1965)
rly 4-679)

UNITED STATES
DEPARTMENT OF THE INTERIOR
BUREAU OF LAND MANAGEMENT

127

ORIGINAL

FIELD NOTES

OF THE SURVEY OF

A PORTION OF THE SUBDIVISIONAL LINES

COMPLETING THE SUBDIVISION OF

TOWNSHIP 38 SOUTH, RANGE 5 EAST

Of the SALT LAKE Meridian,

the State of UTAH

EXECUTED BY

RAIG P. SYLVESTER SUPERVISORY CADASTRAL SURVEYOR

der special instructions dated APRIL 30, 19 65, which provided for the surveys

luded under Group Number 481, approved MAY 4, 1965,

assignment instructions dated MAY 7, 19 65.

Survey commenced NOVEMBER 12, 19 65

Survey completed SEPTEMBER 28, 19 66

THE INTERIOR
BUREAU OF LAND MGMT

1995 SEP 24 AM 10 00 .0

SALT LAKE CITY, UTAH

INDEX DIAGRAM

Township 38 SOUTH, Range 5 EAST,

6 29	30 5 28	19 4 19	3 14	2	1 5
7 27	28 8 26	18 9	10 13	14 11 13	5 12 4
18 25	25 17 24	16	15 12	12 14 11	4 13 3
19 23	23 20 22	17 21 16	22 10	10 23 9	3 24 2
30 20	21 29	16 28 15	27 8	8 26 7	1 25
31	32	33	34	6 35	36

GPO 849-505

Portion of the Subdivision of T. 38 S., R. 5 E.

CHAINS	
	The east five and one-half miles of the north boundary were surveyed by R. C. Yundt, in 1923. The west one-half mile of the north boundary was surveyed by Thoma and Bunbury, in 1913. The south, east and west boundaries and a portion of the subdivisional lines were surveyed by Vern E. Lane, in 1958.
	The following field notes are those of a survey of the unsurveyed subdivisional lines in T. 38 S., R. 5 E.
	The survey was executed in accordance with the specifications as set forth in the Manual of Instructions, 1947, and the Special Instructions dated April 30, 1965.
	Corners on the east-west lines were set on the true latitudinal curve. Lines connecting previously established corners were run by random and true method, but for simplification of the record the random lines are omitted from these field notes.
	All lines of this survey were run by direct method where lines were accessible; lines inaccessible were run by traverse or triangulation method. Distances to topography on lines run by traverse and triangulation methods are approximately as scaled from U.S.G.S. topographic sheets. The details of such traverses and triangulations have been thoroughly checked and verified, and in order to simplify the records, the diagrams and reductions are omitted from these field notes.
	The directions of the lines of this survey were determined by references to true meridians established on line by altitude observations on the sun. The lines were carried forward by sustained angulation being supplemented by other numerous observations on the sun taken throughout the progress of the survey.
	The geographic position for the southeast corner of the township is at Latitude 37° 27' 24.0" N. and Longitude 111° 18' 22.4" W., as furnished with the data in the special instructions.
	The magnetic declination was read at a number of stations throughout the township and the average of the several readings was found to be 15° 15' East.
	Beginning at the cor. of secs. 25, 26, 35 and 36, an iron post, 2½ ins. diam., set, mkd. and witnessed as recorded in the survey of a portion of the subdivision, in 1958.
	N. 0° 01' W., bet. secs. 25 and 26.
	Over broken bench land, covered with scrub juniper and pinon; desc. 150 ft. over rocky NE. slope.
14.20	Point of spur, slopes W.; desc. 90 ft. over N. slope.

Portion of the Subdivision of T. 38 S., R. 5 E.

CHAINS	
19.20	Bottom of small draw, drains NE.; asc. 70 ft. over SE. slope.
23.10	Top of low ridge, bears NE. and SW.; desc. 110 ft. over NW. slope.
31.00	Bottom small draw, drains N. 10° E.; asc. 70 ft. over SE. slope.
36.50	Crest of spur, slopes E.; desc. 70 ft. over NE. slope.
40.00	Point for the 1/4 sec. cor. of secs. 25 and 26.

Set an iron post, 30 ins. long, 2½ ins. diam., 8 ins. in the ground to bedrock, in a mound of stone, 2½ ft. base, to top, with brass cap mkd.

T38S R5E
¼
S26 | S25
1965

Desc. 10 ft. over NE. slope.

40.30	Bottom of draw, drains E. irregular; asc. 20 ft. over rocky SE. slope.
48.00	Crest of low ridge, bears NE. and SW.; desc. gradual NE. slope.
59.80	Slope changes; desc. 120 ft. over rocky N. slope.
80.00	Point for the cor. of secs. 23, 24, 25 and 26.

Set an iron post 30 ins. long, 2½ ins. diam., 14 ins. in the ground to bedrock, in a mound of stone 4 ft. base, to top, with brass cap mkd.

T38S R5E
S23 | S24
S26 | S25
1965

Land, rough and broken.
Soil, sandy and rocky.
Timber, scrub juniper and juniper.
Undergrowth, shadscale and scattered bunchgrass.

From the cor. of secs. 19, 24, 25 and 30, on the E. bdy., an iron post, 2½ ins. diam., set, mkd. and witnessed as described in the survey of the E. bdy. of the Tp., in 1958.

S. 89° 56' W., bet. secs. 24 and 25.

Over broken rocky desert land; asc. 200 ft. over ledgy SE. slope.

22.20	Crest of ledgy rim, bears N. 70° E. and S. 70° W.; asc. 30 ft. over gradual E. slope.
40.06	Point for the 1/4 sec. cor. of secs. 24 and 25.

Portion of the Subdivision of T. 38 S., R. 5 E.

CHAINS	
	Set an iron post 30 ins. long, 2½ ins. diam., 6 ins. in the ground, to bedrock, in a mound of stone, 4 ft. base, to top, with brass cap mkd. T38S R5E ¼ S24/S25 1965
40.80	Low spur, slopes NE.; desc. 40 ft. over NW. slope.
58.90	Wash, 15 lks. wide, 2 ft. deep, drains NE., asc. 90 ft. over SE. slope.
73.90	Spur, slopes NE.; desc. 20 ft. over gentle NW. slope.
80.12	The cor. of secs. 23, 24, 25 and 26.
	Land, broken. Soil, sandy and rocky. Timber, scrub juniper and pinon. Undergrowth, shadscale and bunchgrass.
	N. 0° 01' W., bet. secs. 23 and 24.
	Over broken bench land; desc. 40 ft. over N. slope.
28.80	N. rim of bench, bears E. and W. irregular; desc. 200 ft. over rocky N. slope.
36.80	Wash, 20 lks. wide, 3 ft. deep, drains E., also base of bench, bears E. and W. irregular; thence over rolling desert land.
40.00	Point for the 1/4 sec. cor. of secs. 23 and 24.
	Set an iron post 30 ins. long, 2½ ins. diam., 15 ins. in the ground, to bedrock, in a mound of stone, 4 ft. base to top, with brass cap mkd. T38S R5E S23|S24 1965
	Over rolling desert land.
80.00	Point for the cor. of secs. 13, 14, 23 and 24.
	Set an iron post 30 ins. long, 2½ ins. diam., 24 ins. in the ground, with brass cap mkd. T38S R5E S14|S13 S23|S24 1965
	No accessories available.

Portion of the Subdivision of T. 38 S., R. 5 E.

CHAINS

Land, broken S. portion, rolling desert N. portion.
Soil, sandy, rocky on S. portion.
Timber, scrub juniper and pinon on S. portion.
Undergrowth, scattered shadscale and bunchgrass.

From the cor. of secs. 13, 18, 19 and 24, on the E. bdy. marked by an iron post, 2½ ins. diam., set, mkd. and witnessed as described in the survey of the E. bdy. of the Tp., in 1958.

S. 89° 57' W., bet. secs. 13 and 24.

Over gentle rolling desert land.

40.05 Point for the 1/4 sec. cor. of secs. 13 and 24.

Set an iron post 30 ins. long, 2½ ins. diam., 24 ins. in the ground, in a mound of stone, 3 ft. base, to top, with brass cap mkd.

T38S R5E
¼ S13/S24
1965

Raised mound of stone, 3 ft. base, 2½ ft. high, N. of cor.

Continue over rolling desert land.

80.10 The cor. of secs. 13, 14, 23 and 24.

Land, rolling desert.
Soil, sandy.
Timber, very scattered juniper.
Undergrowth, shadscale and bunchgrass.

N. 0° 01' W., bet. secs. 13 and 14.

Over rolling desert land; asc. 70 ft. over gentle S. slope.

31.20 Crest of low rise, bears E. and W.; desc. 30 ft. over gentle N. slope.

40.00 Point for the 1/4 sec. cor. of secs. 13 and 14.

Set an iron post 30 ins. long, 2½ ins. diam., 24 ins. in the ground, with brass cap mkd.

T38S R5E
¼
S14|S13
1965

Raise mound of stone 3 ft. base, 2½ ft. high, W. of cor.

CHAINS	
	Desc. 40 ft. over N. slope.
51.90	Wash, 50 lks. wide, 4 ft. deep, drains E. irregular; thence over rolling desert land.
80.00	Point for the cor. of secs. 11, 12, 13 and 14.
	Set an iron post 30 ins. long, 2½ ins. diam., 24 ins. in the ground, with brass cap mkd. T38S R5E S11 | S12 S14 | S13 1965
	Raise mound of stone 3 ft. base, 2½ ft. high, W. of cor.
	Land, rolling desert. Soil, sandy. Timber, none. Undergrowth, shadscale and bunchgrass.
	From the cor. of secs. 7, 12, 13 and 18, on the E. bdy., an iron post 2½ ins. diam., set, mkd. and witnessed as described in the survey of the E. bdy., in 1958.
	S. 89° 58' W., bet. secs. 12 and 13.
	Over rolling desert land.
18.80	Graded dirt road, bears N. 48° W. to Escalante, and S. 48° E. to Hole in Rock.
40.10	Point for the 1/4 sec. cor. of secs. 12 and 13.
	Set an iron post, 30 ins. long, 2½ ins. diam., 24 ins. in the ground, with brass cap mkd. T38S R5E ¼ S12 S13 1965
	Raise mound of stone 3 ft. base, 2½ ft. high, N. of cor.
	Continue over rolling desert land.
80.20	The cor. of secs. 11, 12, 13 and 14.
	Land, rolling desert. Soil, sand. Timber, none. Undergrowth, shadscale and bunchgrass.
	N. 0° 03' E., bet. secs. 11 and 12.

Portion of the Subdivision of T. 38 S., R. 5 E.

CHAINS

Over rolling desert land.

20.00 Wash, 40 lks. wide, 4 ft. deep, drains E., about 20.00 chs., thence N. irregular.

30.00 Small wash, drains N. 10° E.

39.99 Point for the 1/4 sec. cor. of secs. 11 and 12.

Set an iron post, 30 ins. long, 2½ ins. diam., 24 ins. in the ground, in a collar of stone, with brass cap mkd.

T38S R5E
¼
S11|S12
1965

46.70 Graded dirt road, bears N. 56° W. to Escalante, and S. 56° E. to Hole in Rock.

79.98 The cor. of secs. 1, 2, 11 and 12, an iron post, 2½ ins. diam., set, mkd. and witnessed as described in the survey of a portion of the Tp., in 1958.

Land, rolling desert.
Soil, sandy.
Timber, none.
Undergrowth, shadscale and bunchgrass.

From the cor. of secs. 1, 6, 7 and 12, on the E. bdy., an iron post, 2½ ins. diam., set, mkd. and witnessed as described in the survey of the E. bdy. of the Tp., in 1958.

S. 89° 56' W., bet. secs. 1 and 12.

Over rolling desert land; asc. 80 ft. over gentle E. slope.

15.80 Crest of low ridge, bears N. and S.; desc. gradual SW. slope.

32.10 Bulldozed road, bears N. 80° E. and S. 80° W.

40.08 Point for the 1/4 sec. cor. of secs. 1 and 12.

Set an iron post, 30 ins. long, 2½ ins. diam., 24 ins. in the ground, with brass cap mkd.

T38S R5E
¼ S1/S12
1965

Raise mound of stone, 3 ft. base, 2½ ft. high, N. of cor.

61.10 Wash, 60 lks. wide, 3 ft. deep, drains N. irregular; asc. 30 ft. over gentle E. slope.

65.00 Crest of low rise, bears N. and S.; thence over rolling land.

80.16 The cor. of secs. 1, 2, 11 and 12.

Portion of the Subdivision of T. 38 S., R. 5 E.

CHAINS	
	Land, rolling desert. Soil, sandy. Timber, very scattered scrub juniper. Undergrowth, shadscale and bunchgrass.
	Point for the N. 1/4 sec. cor. of sec. 1, on the N. bdy. of the Tp. (Garfield and Kane County Line) and at a position midpoint bet. the closing cor. of Tp. 38 S., Rs. 5 and 6 E., and the cor. of secs. 1 and 2, T. 38 S., R. 5 E. Set an iron post, 30 ins. long, 2½ ins. diam., 24 ins. in the ground, in a collar of stone, with brass cap mkd. T37S R5E ¼ S1 T38S R5E 1965 From this cor., the cor. of secs. 1, 2, 35 and 36, on the N. bdy. of the Tp., bears west 9.285 chs. dist., marked by an iron post, 2 ins. diam., set, mkd. and witnessed as described in the survey of the S. bdy. of T. 37 S., R. 5 E., in 1923. This cor. was remkd. to function as the cor. of secs. 35 and 36, T. 37 S., R. 5 E. only.
	From the cor. of secs. 2, 3, 34 and 35, on the S. bdy., marked by an iron post, 2½ ins. diam., set, mkd. and witnessed as described in the survey of the S. bdy. of the Tp., in 1958. N. 0° 01' W., bet. secs. 34 and 35. Over broken mountain land of Kaiparowits Plateau; desc. 30 ft. over NW. slope.
3.70	Wash, 10 lks wide, 2 ft. deep, drains SW.; asc. 180 ft. over S. slope.
40.00	Point for the 1/4 sec. cor. of secs. 34 and 35. Set an iron post, 30 ins. long, 2½ ins. diam., 10 ins. in the ground, to bedrock, in a mound of stone, 4 ft. base, to top, with brass cap mkd. T38S R5E ¼ S34 | S35 1965 Desc. 200 ft. over broken NE. slope.
77.00	Wash in canyon bottom, 20 lks. wide, 2 ft. deep, drains SE. irregular; asc. 80 ft. over S. slope.
80.00	Point for the cor. of secs. 26, 27, 34 and 35.

Portion of the Subdivision of T. 38 S., R. 5 E.

CHAINS

Set an iron post, 30 ins. long, 2½ ins. diam., 4 ins. in the ground to bedrock, in a mound of stone 4 ft. base to top, with brass cap mkd.

T38S R5E

S27 | S26
S34 | S35

1965

Land, mountainous.
Soil, sandy with exposed sandstone.
Timber, scrub juniper and pinon.
Undergrowth, scattered sagebrush and bunchgrass.

From the cor. of secs. 25, 26, 35 and 36.

West, bet. secs. 26 and 35.

Over broken mountainous land; asc. 800 ft. over steep NE. slope and ledges facing NE. of Straight Cliffs.

21.40 Rim, crest of Straight Cliffs, bears NW. and SE. irregular; asc. 50 ft. over SE. slope on broken top of Kaiparowits Plateau.

25.10 Low ridge, bears N. and S.; desc. SW. slope.

33.90 Draw, drains S.; asc. 80 ft. over NE. slope.

39.50 E. crest of ridge, bears N. and S.; thence over top of ridge.

39.95 Point for the 1/4 sec. cor. of secs. 26 and 35.

Set an iron post, 30 ins. long, 2½ ins. diam., 10 ins. in the ground to bedrock, in a mound of stone 4 ft. base to top, with brass cap mkd.

T38S R5E

¼ S26
S35

1965

from which

A pinon, 14 ins. diam., bears N. 55° 30' E., 9 lks. dist., mkd. 1/4S 26 BT.

A pinon, 12 ins. diam., bears S. 12° 30' W., 21 lks. dist., mkd. 1/4 S35 BT.

51.30 W. crest of ridge, bears N. and S.; desc. 140 ft. over NW. slope.

62.90 Head of draw, drains SW.; asc. 30 ft. over SE. slope.

Portion of the Subdivision of T. 38 S., R. 5 E.

CHAINS	
70.40	Spur, slopes SW.; desc. 190 ft. over W. slope.
78.60	Bottom of canyon, drains S. 6.00 chs., thence SE.; asc. 40 ft. over broken S. slope.
79.90	The cor. of secs. 26, 27, 34 and 35.
	Land, broken mountain. Soil, sandy and rocky with exposed sandstone. Timber, scrub juniper and pinon. Undergrowth, shadscale and sagebrush.
	S. 89° 56' W., bet. secs. 27 and 34.
	Over broken land of Kaiparowits Plateau; asc. 20 ft. along S. slope.
1.00	Spur, slopes SE.; desc. 60 ft. over SW. slope.
5.00	Wash in canyon bottom, drains SE.; asc. 300 ft. over ledgy NE. slope.
22.20	Ridge, bears N. and S.; desc. gradual W. slope on ridge.
35.30	Bottom of swale on ridge, drains S., asc. gentle SE. slope.
39.98	Point for the 1/4 sec. cor. of secs. 27 and 34.
	Set an iron post, 30 ins. long, 2½ ins. diam., 6 ins. in the ground to bedrock, in a mound of stone 4 ft. base to top, with brass cap mkd. T38S R5E ¼ S27/S34 1965
	Continue gentle ascent.
44.50	Spur, slopes SW.; desc. 30 ft. over gentle NW. slope.
65.00	Wash, 60 lks. wide, 3 ft. deep, drains SW.; asc. 40 ft. over gentle SE. slope.
79.96	The cor. of secs. 27, 28, 33 and 34, marked by an iron post, 2½ ins. diam., set, mkd. and witnessed as described in the survey of a portion of the Tp., in 1958.
	Land, broken. Soil, sandy and rocky. Timber, scrub juniper and pinon. Undergrowth, shadscale and sagebrush.
	From the cor. of secs. 26, 27, 34 and 35.
	N. 0° 01' W., bet. secs. 26 and 27.

Portion of the Subdivision of T. 38 S. R. 5 E.

CHAINS

Over broken mountain land of Kaiparowits Plateau; asc. 340 ft. over irregular SE. slope.

27.00 Crest of steep ascent, rim, bears S. 15° W. and N. 15° E., thence over broken top of ridge.

36.22 Point selected for the witness 1/4 sec. cor. of secs. 26 and 27.

Set an iron post, 30 ins. long, 2½ ins. diam., 10 ins. in the ground to bedrock, in a mound of stone 4 ft. base to top, with brass cap mkd.

T38S R5E
W C
½
S27 | S26
1965

36.50 Crest of rim of Straight Cliffs, bears NW. and SE.; desc. 1000 ft. over steep NE. slope and ledges facing NE.

40.00 Point for the 1/4 sec. cor. of secs. 26 and 27, falls on inaccessible ledges and cannot be monumented.

65.00 Base of Straight Cliffs, bears NW. and SE.; desc. 200 ft. over broken NE. slope of bench.

80.00 Point for the cor. of secs. 22, 23, 26 and 27.

Set an iron post, 30 ins. long, 2½ ins. diam., 8 ins. in the ground to bedrock, in a mound of stone 4 ft. base to top, with brass cap mkd.

T38S R5E
S22 | S23
S27 | S26
1965

Land, ledgy and broken.
Soil, sandy and rocky with exposed sandstone.
Timber, scrub juniper and pinon.
Undergrowth, scattered shadscale.

From the cor. of secs. 23, 24, 25 and 26.

S. 89° 54' W., bet. secs. 23 and 26.

Over broken bench land; asc. 300 ft. over irregular NE. slope.

39.10 Wash, 20 lks. wide, 2 ft. deep, drains NE.

39.93 Point for the 1/4 sec. cor. of secs. 23 and 26.

Set an iron post, 30 ins. long, 2½ ins. diam., 12 ins. in the ground to bedrock, in a mound of stone 4 ft. base to top, with brass cap mkd.

Portion of the Subdivision of T. 38 S., R. 5 E.

CHAINS	
	T38S R5E ¼ S23/S26 1965 Asc. 300 ft. over broken and irregular NE. slope of bench.
79.86	The cor. of secs. 22, 23, 26 and 27. Land, broken bench. Soil, sandy clay and rocky. Timber, scrub juniper and pinon. Undergrowth, shadscale and scattered bunchgrass.
	S. 89° 51' W., bet. secs. 22 and 27. Over broken bench land; asc. 220 ft. over irregular NE. slope.
30.00	Base of Straight Cliffs, bears NW. and SE.; asc. 1000 ft. over steep NE. slope and ledges facing NE.
40.03	Point for the 1/4 sec. cor. of secs. 22 and 27, falls on inaccessible ledges and cannot be monumented.
54.58	Point selected for the witness 1/4 sec. cor. of secs. 22 and 27. Set an iron post, 30 ins. long, 2½ ins. diam., 4 ins. in the ground to bedrock, in a mound of stone 4 ft. base to top, with brass cap mkd. T38S R5E ¼ S22 W → S27 C 1965 Asc. 40 ft. over NE. slope.
56.00	Crest of Straight Cliffs, bears NW. and SE. irregular; asc. 30 ft. over gradual NE. slope.
64.70	Top of ascent, bears NW. and SE.; thence over top of ridge.
72.90	Crest of steep descent, bears N. and S. irregular; desc. 170 ft. over ledgy W. slope of canyon.
80.06	The cor. of secs. 21, 22, 27 and 28, an iron post, 2½ ins. diam., set, mkd. and witnessed as described in the survey of a portion of the Tp., in 1958. Land, rough and broken. Soil, sand and exposed sandstone. Timber, scrub juniper and pinon. Undergrowth, scattered shadscale.
	From the cor. of secs. 22, 23, 26 and 27.

Portion of the Subdivision of T. 38 S., R. 5 E.

CHAINS

N. 0° 01' W., bet. secs. 22 and 23.

Over broken bench land; desc. 140 ft. over NE. slope.

14.90 Wash in bottom of draw, drains E.; asc. 100 ft. over SW. slope.

37.70 Spur, slopes NW.; desc. 80 ft. over NE. slope.

40.00 Point for the 1/4 sec. cor. of secs. 22 and 23.

Set an iron post, 30 ins. long, 2½ ins. diam., 6 ins. in the ground to bedrock, in a mound of stone 4 ft. base to top, with brass cap mkd.

T38S R5E
¼
S22|S23
1965

Desc. 180 ft. over NE. slope.

50.80 Wash, 40 lks. wide, 3 ft. deep, drains NE.; asc. 40 ft. over SE. slope.

54.80 Spur, slopes NE.; desc. 20 ft. over NW. slope.

58.20 Wash, 15 lks. wide, 2 ft. deep, drains NE.; asc. 40 ft. over SE. slope.

59.80 Spur, slopes NE.; desc. 30 ft. over NW. slope.

65.90 Wash, 30 lks. wide, 3 ft. deep, drains E.; thence over level land.

74.90 Wash, 20 lks. wide, 2 ft. deep, drains SE.; asc. 35 ft. over SW. slope.

80.00 Point for the cor. of secs. 14, 15, 22 and 23.

Set an iron post, 30 ins. long, 2½ ins. diam., 6 ins. in the ground to bedrock, in a mound of stone 4 ft. base to top, with brass cap mkd.

T38S R5E
S15|S14
S22|S23
1965

Land, broken bench.
Soil, sandy clay and rocky.
Timber, scrub juniper and pinon.
Undergrowth, shadscale.

From the cor. of secs. 13, 14, 23 and 24.

S. 89° 59' W., bet. secs. 14 and 23.

Over broken bench land; asc. 150 ft. over SE. slope.

20.10 Spur, slopes NE.; desc. 80 ft. over NW. slope.

39.93 Point for the 1/4 sec. cor. of secs. 14 and 23.

CHAINS	
	Set an iron post, 30 ins. long, 2½ ins. diam., 10 ins. in the ground to bedrock, in a mound of stone 4 ft. base to top, with brass cap mkd. T38S R5E ¼ S14/S23 1965
	Desc. 100 ft. over NW. slope.
48.90	Wash, 35 lks. wide, 3 ft. deep, drains NE.; asc. 30 ft. over SE. slope.
73.80	Small spur, slopes NW.; desc. 30 ft. over SW. slope.
79.86	The cor. of secs. 14, 15, 22 and 23.
	Land, broken. Soil, rocky sand. Timber, scrub juniper and pinon. Undergrowth, shadscale.
	S. 89° 53' W., bet. secs. 15 and 22.
	Over broken bench land; desc. 40 ft. over SW. slope.
6.00	Wash, 20 lks. wide, 2 ft. deep, drains SE.; asc. 40 ft. over NE. slope.
25.00	Rise, bears NW. and SE.; descend gradual SW. slope.
40.11	Point for the 1/4 sec. cor. of secs. 15 and 22.
	Set an iron post, 30 ins. long, 2½ ins. diam., 10 ins. in the ground to bedrock, in a mound of stone 4 ft. base to top, with brass cap mkd. T38S R5E ¼ S15/S22 1965
41.00	Small draw, drains NE.; asc. 200 ft. over general NE. slope.
80.22	The cor. of secs. 15, 16, 21 and 22, an iron post, 2½ ins. diam., set, mkd. and witnessed as described in the survey of a portion of the subdivision of the Tp., in 1958.
	Land, slightly broken. Soil, sandy and rocky. Timber, scrub juniper and pinon. Undergrowth, shadscale and bunchgrass.
	From the cor. of secs. 14, 15, 22 and 23.

Portion of the Subdivision of T. 38 S., R. 5 E.

CHAINS

N. 0° 01' W., bet. secs. 14 and 15.

Over broken bench; asc. 60 ft. over SW. slope.

20.00 Crest of hill, bears NW. and SE.; desc. 180 ft. over N. slope.

35.40 Wash, 10 lks. wide, 2 ft. deep, drains E. irregular; thence over level desert land in cove.

40.00 Point for the 1/4 sec. cor. of secs. 14 and 15.

Set an iron post, 30 ins. long, 2½ ins. diam., 24 ins. in the ground, with brass cap mkd.

T38S R5E
¼
S15|S14
1965

Raise mound of stone, 3 ft. base, 2½ ft. high, W. of cor.

64.20 Base of steep ascent, bears NE. and SW. irregular; asc. 150 ft. over SE. slope.

80.00 Point for the cor. of secs. 10, 11, 14 and 15.

Set an iron post, 30 ins. long, 2½ ins. diam., 8 ins. in the ground to bedrock, in a mound of stone 4 ft. base to top, with brass cap mkd.

T38S R5E
S10|S11
S15|S14
1965

Land, broken N. and S. portions, level in cove.
Soil, sandy.
Timber, scrub juniper and pinon on S. portion.
Undergrowth, shadscale and bunchgrass.

From the cor. of secs. 11, 12, 13 and 14.

S. 89° 57' W., bet. secs. 11 and 14.

Over rolling desert land; asc. gradual E. slope.

16.90 Small wash, drains N. 10° E.

19.20 Wash, 1.00 ch. wide, 4 ft. deep, drains NE.; asc. 40 ft. over gentle E. slope.

39.95 Point for the 1/4 sec. cor. of secs. 11 and 14.

Set an iron post, 30 ins. long, 2½ ins. diam., 24 ins. in the ground, in a collar of stone, with brass cap mkd.

T38S R5E
¼ S11
S14
1965

Portion of the Subdivision of T. 38 S., R. 5 E.

CHAINS	
	Asc. 80 ft. over E. slope.
68.20	Base of steep ascent, bears NE. and SW., asc. 160 ft. over SE. slope.
79.90	The cor. of secs. 10, 11, 14 and 15.
	Land, rolling E. portion, broken W. portion. Soil, sandy. Timber, none. Undergrowth, shadscale and bunchgrass.
	S. 89° 56' W., bet. secs. 10 and 15.
	Over broken desert land; asc. 200 ft. over ledgy SE. slope.
4.50	E. crest of bench, bears NE. and SW. irregular; asc. 40 ft. over general N. slope of bench.
18.20	Enter scrub timber.
32.10	Top of ascent, bears N. and S. irregular; desc. 70 ft. over NW. slope.
39.00	Draw, drains SW.; asc. 20 ft. over SE. slope.
40.08	Point for the 1/4 sec. cor. of secs. 10 and 15.
	Set an iron post, 30 ins. long, 2½ ins. diam., 15 ins. in the ground to bedrock, in a mound of stone 4 ft. base to top, with brass cap mkd. T38S R5E ¼ S10/S15 1965
	Asc. 60 ft. over SE. slope.
53.80	Spur, slopes S.; desc. 140 ft. over SW. slope.
80.16	The cor. of secs. 9, 10, 15 and 16, an iron post, 2½ ins. diam., set, mkd. and witnessed as described in the survey of a portion of the subdivision of the Tp., in 1958.
	Land, broken bench. Soil, sandy and rocky. Timber, scrub juniper and pinon. Undergrowth, shadscale and bunchgrass.
	From the cor. of secs. 10, 11, 14 and 15.
	N. 0° 01' W., bet. secs. 10 and 11.
	Over broken desert land; asc. 200 ft. over ledgy SE. slope.

Portion of the Subdivision of T. 38 S., R. 5 E.

CHAINS	
9.00	Crest of high point, projects NE.; desc. 400 ft. over ledgy NW. slope.
32.00	Base of steep descent, bears NE. and SW.; desc. 40 ft. over gentle N. slope of rolling desert.
39.99	Point for the 1/4 sec. cor. of secs. 10 and 11. Set an iron post, 30 ins. long, 2½ ins. diam., 24 ins. in the ground, in a collar of stone, with brass cap mkd. T38S R5E ¼ S10 | S11 1965 Desc. 80 ft. over rolling desert land.
79.98	The cor. of secs. 2, 3, 10 and 11, an iron post, 2½ ins. diam., set, mkd. and witnessed as described in the survey of a portion of the subdivision of the Tp., in 1958. Land, broken S. portion, rolling N. portion. Soil, sandy, rocky S. portion. Timber, scattered juniper on S. portion. Undergrowth, shadscale and bunchgrass.
	S. 89° 55' W., bet. secs. 3 and 10. Over rolling desert land, draining NE.
2.00	Wash, 20 lks. wide, 2 ft. deep, drains N. 10° E.
40.06	Point for the 1/4 sec. cor. of secs. 3 and 10. Set an iron post, 30 ins. long, 2½ ins. diam., 24 ins. in the ground, in a collar of stone, with brass cap mkd. T38S R5E ¼ S3 / S10 1965
65.90	Wash, 40 lks. wide, 1 ft. deep, drains N. 20° E.
80.12	The cor. of secs. 3, 4, 9 and 10, an iron post, 2½ ins. diam., set, mkd. and witnessed as described in the survey of a portion of the subdivision of the Tp., in 1958. Land, rolling desert. Soil, sand. Timber, widely scattered juniper. Undergrowth, shadscale and bunchgrass.

Portion of the Subdivision of T. 38 S., R. 5 E.

CHAINS

Point for the N. 1/4 sec. cor. of sec. 3, on the N. bdy. of the Tp. (Garfield and Kane County Line) and at a position midpoint bet. the cor. of secs. 2 and 3, T. 38 S., R. 5 E. and the closing cor. of secs. 3 and 4, T. 38 S., R. 5 E.

Set an iron post, 30 ins. long, 2½ ins. diam., 24 ins. in the ground, in a collar of stone, with brass cap mkd.

T37S R5E

¼ S3

T38S R5E

1965

From this cor., the cor. of secs. 3, 4, 33 and 34, on the N. bdy. of the Tp., bears west 9.145 chs. dist., marked by an iron post, 2 ins. diam., set, mkd. and witnessed as described in the survey of the S. bdy. of T. 37 S., R. 5 E., in 1923. This cor. was remkd. to function as the cor. of secs. 33 and 34, T. 37 S., R. 5 E. only.

From the cor. of secs. 27, 28, 33 and 34.

S. 89° 54' W., bet. secs. 28 and 33.

Over broken mountainous land on Kaiparowits Plateau; asc. 50 ft. over SE. slope.

8.90 Spur, slopes S.; desc. 30 ft. over general W. slope.

40.06 Point for the 1/4 sec. cor. of secs. 28 and 33.

Set an iron post, 30 ins. long, 2½ ins. diam., 8 ins. in the ground to bedrock, in a collar of stone 4 ft. base to top, with brass cap mkd.

T38S R5E

¼ S28/S33

1965

41.10 Bottom of swale, drains SW.; asc. 40 ft. over SE. slope.

48.00 Spur, slopes S.; desc. 50 ft. over W. slope.

60.00 E. rim of canyon, bears NE. and SW.; desc. 300 ft. over ledgy NW. slope.

70.00 Wash in bottom of canyon, drains SW.; asc. 110 ft. over SE. slope.

80.12 The cor. of secs. 28, 29, 32 and 33, an iron post, 2½ ins. diam., set, mkd. and witnessed as described in the survey of a portion of the Tp., in 1958.

Portion of the Subdivision of T. 38 S., R. 5 E.

CHAINS	
	Land, broken mountain. Soil, sandy with exposed sandstone. Timber, scrub juniper and pinon. Undergrowth, scattered shadscale and bunchgrass.
	N. 0° 03' W., bet. secs. 28 and 29. Over broken mountainous land of Kaiparowits Plateau; asc. 200 ft. over ledgy SE. slope.
38.60	Ridge, bears NW. and S. irregular; desc. 30 ft. over SE. slope.
40.00	Point for the 1/4 sec. cor. of secs. 28 and 29. Set an iron post, 30 ins. long, 2½ ins. diam., 10 ins. in the ground to bedrock, in a mound of stone 4 ft. base to top, with brass cap mkd. T38S R5E ¼ S29 | S28 1965 Desc. 50 ft. over NE. slope.
65.00	Wash in bottom of canyon, drains SE.; asc. 200 ft. over irregular SW. slope.
79.48	Point selected for the witness cor. of secs. 20, 21, 28 and 29. Set an iron post, 30 ins. long, 2½ ins. diam., 6 ins. in the ground to bedrock, in a mound of stone 4 ft. base to top, with brass cap mkd. T38S R5E W ▲C S20 | S21 S29 | S28 1965
80.00	Point for the cor. of secs. 20, 21, 28 and 29, falls on inaccessible ledge facing SE. and cannot be monumented. Land, broken and ledgy. Soil, sandy with exposed sandstone. Timber, scattered scrub juniper and pinon. Undergrowth, scattered shadscale and sagebrush.
	From the cor. of secs. 21, 22, 27 and 28. S. 89° 57' W., bet. secs. 21 and 28. Over broken mountainous land, through heavy juniper and pinon, desc. W. slope.
.30	Draw, drains SW.; asc. 50 ft. over SE. slope.

Portion of the Subdivision of T. 38 S., R. 5 E.

CHAINS	
5.30	Spur, slopes S.; desc. 20 ft. over SW. slope.
8.70	Wash in small canyon, drains SE.; asc. 110 ft. over ledgy E. slope.
13.70	Crest of rim, bears N. and S. irregular; asc. 30 ft. over gentle E. slope.
28.20	Crest of ascent, bears N. and S. irregular; desc. 140 ft. over ledgy W. slope.
34.00	Draw, drains S.; asc. 70 ft. over ledgy E. slope.
39.50	E. rim small mesa, bears N. and S. irregular; thence over small mesa.
40.08	Point for the 1/4 sec. cor. of secs. 21 and 28.
	Set an iron post, 30 ins. long, 2½ ins. diam., 8 ins. in the ground to bedrock, in a mound of stone 4 ft. base to top, with brass cap mkd.
	T38S R5E ¼ S21/S28 1965
	Continue over small mesa.
42.50	W. rim of small mesa, bears N. and S. irregular; desc. 350 ft. over irregular ledgy NW. slope.
68.40	Canyon bottom, drains S.; asc. 230 ft. over ledgy SE. slope.
76.70	Spur, slopes S.; desc. 70 ft. over SW. slope.
80.16	True point for the cor. of secs. 20, 21, 28 and 29, from which its witness cor. bears S. 0° 03' E., 52 lks. dist.
	Land, rough and broken. Soil, sand and exposed sandstone. Timber, juniper and pinon. Undergrowth, scattered shadscale and bunchgrass.
	North, bet. secs. 20 and 21.
	Over broken mountain land on Kaiparowits Plateau; asc. 30 ft. over SW. slope.
5.00	Small spur, slopes W.; desc. 150 ft. over ledgy NW. slope.
20.00	Canyon bottom, drains SW.; asc. 100 ft. over ledgy SE. slope.
39.92	Point for the 1/4 sec. cor. of secs. 20 and 21.

Portion of the Subdivision of T. 33 S., R. 5 E.

CHAINS	
	Set an iron post, 30 ins. long, 2½ ins. diam., 6 ins. in the ground to bedrock, in a mound of stone 4 ft. base to top, with brass cap mkd. T38S R5E ¼ S20|S21 1965
	Asc. 40 ft. over SE. slope.
47.40	Spur, slopes SW.; thence over broken formation, draining SW.
58.00	Wash, 2 ft. deep, 20 lks. wide, in small canyon; asc. 40 ft. over SE. slope.
65.00	Spur, slopes SW.; desc. 30 ft. over NW. slope.
72.00	Wash in small canyon, drains SW.; asc. 50 ft. over SE. slope.
79.84	The cor. of secs. 16, 17, 20 and 21, an iron post, 2½ ins. diam., set, mkd. and witnessed as described in the survey of a portion of the subdivision of the Tp., in 1958. Land, rough and broken. Soil, sand and exposed sandstone. Timber, scrub juniper and pinon. Undergrowth, scattered shadscale and bunchgrass.
	From the cor. of secs. 8, 9, 16 and 17, an iron post, 2½ ins. diam., set, mkd. and witnessed as described in the survey of a portion of the subdivision of the Tp., in 1958. N. 0° 03' W., bet. secs. 8 and 9. Over broken bench land; desc. 160 ft. over NE. slope.
24.00	Wash, 3 ft. deep, 20 lks. wide, drains E., desc. 10 ft. along irregular E. slope.
40.00	Point for the 1/4 sec. cor. of secs. 8 and 9. Set an iron post, 30 ins. long, 2½ ins. diam., 4 ins. in the ground to bedrock, in a mound of stone 4 ft. base to top, with brass cap mkd. T38S R5E ¼ S8|S9 1965
	Desc. 20 ft. over N. slope on top of spur.
45.30	N. end of spur, desc. 160 ft. over irregular N. slope.

Portion of the Subdivision of T. 38 S., R. 5 E.

CHAINS	
70.30	Wash, 3 ft. deep, 40 lks. wide, drains E.; thence over nearly level desert land, draining SE.
80.00	Point for the cor. of secs. 4, 5, 8 and 9.
	Set an iron post, 30 ins. long, 2½ ins. diam., 24 ins. in the ground, with brass cap mkd.
	T38S R5E S5 | S4 S8 | S9 1965
	from which
	A juniper, 12 ins. diam., bears N. 69½° E., 19 lks. dist., mkd. T38S R5E S4 BT.
	A juniper, 12 ins. diam., bears N. 76½° W., 25 lks. dist., mkd. T38S R5E S5 BT.
	Land, broken S. portion, rolling N. portion. Soil, sandy, rocky S. portion. Timber, juniper and pinon. Undergrowth, scattered shadscale and bunchgrass.
	From the cor. of secs. 3, 4, 9 and 10.
	S. 89° 56' W., bet. secs. 4 and 9.
	Over broken desert land, covered with juniper and pinon; asc. 40 ft. over E. slope.
3.00	Base of low ridge, bears N. and S.; asc. 60 ft. over E. slope.
4.90	Low ridge, bears N. and S.; desc. 30 ft. along irregular N. slope.
14.80	Small draw, drains N.; asc. 80 ft. over broken E. slope.
31.70	Ridge, bears NE. and SW.; thence along N. slope.
38.70	Spur, slopes N.; desc. 20 ft. over NW. slope.
40.00	Point for the 1/4 sec. cor. of secs. 4 and 9.
	Set an iron post, 30 ins. long, 2½ ins. diam., 24 ins. in the ground, in a collar of stone, with brass cap mkd.
	T38S R5E ¼ S4 S9 1965
	Desc. 90 ft. over NW. slope.
52.70	Wash, 2 ft. deep, 20 lks. wide, drains N. irregular; asc. 70 ft. over gentle NE. slope.

CHAINS	
80.00	The cor. of secs. 4, 5, 8 and 9. Land, broken. Soil, sandy and rocky. Timber, patches of juniper and pinon. Undergrowth, shadscale and bunchgrass.
	N. 0° 03' W., bet. secs. 4 and 5. Over rolling desert land, covered with juniper and pinon; desc. 70 ft. over gentle NE. slope.
7.70	Leave timber, enter sagebrush.
33.00	Small wash, drains NE. irregular.
40.00	Point for the 1/4 sec. cor. of secs. 4 and 5. Set an iron post, 30 ins. long, 2½ ins. diam., 24 ins. in the ground, in a collar of stone, with brass cap mkd. T38S R5E ½ S5 | S4 1965 Desc. 40 ft. over gentle NE. slope.
61.34	Intersect the N. bdy. of the Tp. (Garfield and Kane County Line). Point for the closing cor. of secs. 4 and 5. Set an iron post, 30 ins. long, 2½ ins. diam., 22 ins. in the ground, in a collar of stone, with brass cap mkd. T37S R5E S32 S5 | S4 C | C T38S R5E 1965 From this closing cor., the 1/4 sec. cor. of secs. 5 and 32, on the N. bdy. of the Tp., bears West 9.18 chs. dist., marked by an iron post, 1 in. diam., set, mkd. and witnessed as described in the survey of the S. bdy. of T. 37 S., R. 5 E., in 1923. This cor. was remkd. to function as the S. 1/4 sec. cor. of sec. 32, T. 37 S., R. 5 E. only. Land, rolling desert. Soil, sandy and rocky. Timber, juniper and pinon on S. portion. Undergrowth, sagebrush and bunchgrass.
	Point for the N. 1/4 sec. cor. of sec. 4, on the N. bdy. of the Tp., (Garfield and Kane County Line) and at a position midpoint bet. the closing cor. of secs. 3 and 4, and the closing cor. of secs. 4 and 5.

CHAINS	
	Set an iron post, 30 ins. long, 2½ ins. diam., 24 ins. in the ground, with brass cap mkd. T37S R5E ¼ S4 T38S R5E 1965 Set cedar post, 5 ins. diam., 5 ft. long, beside cor. From this cor., the cor. of secs. 4, 5, 32 and 33, on the N. bdy. of the Tp., bears West 9.145 chs. dist., marked by an iron post, 2 ins. diam., set, mkd. and witnessed as described in the survey of the S. bdy. of T. 37 S., R. 5 E., in 1923. This cor. was remkd. to function as the cor. of secs. 32 and 33, T. 37 S., R. 5 E. only.
	From the cor. of secs. 29, 30, 31 and 32, an iron post 2½ ins. diam., set, mkd. and witnessed as described in the survey of a portion of the subdivision of the Tp., in 1958. N. 89° 50' W., bet. secs. 30 and 31. Over rough and broken mountainous land on Kaiparowits Plateau, through juniper and pinon; asc. 50 ft. over sandstone ledge facing SE.
1.70	Crest of ledge, bears N. 35° E. and S. 35° W., asc. 300 ft. over general SE. slope.
8.00	Small draw, drains SE.
28.80	Spur, slopes S.; desc. 120 ft. over W. slope, into canyon.
40.00	Point for the 1/4 sec. cor. of secs. 30 and 31. Set an iron post, 30 ins. long, 2½ ins. diam., on exposed sandstone, in a mound of stone, 4 ft. base to top, with brass cap mkd. T38S R5E ¼ S30 S31 1965 Desc. W. slope.
50.00	Canyon bottom, drains SW.; asc. 50 ft. over broken SE. slope.
60.00	Spur, slopes SW.; desc. 150 ft. over ledgy W. slope.
70.00	Canyon bottom, drains S.; asc. 100 ft. over broken E. slope.

Portion of the Subdivision of T. 38 S., R. 5 E.

CHAINS	
78.88	The cor. of secs. 25, 30, 31 and 36, on the W. bdy. of the Tp., marked by an iron post, 2½ ins. diam., set, mkd. and witnessed as described in the survey of the E. bdy. of T. 38 S., R. 4 E., in 1958. Land, broken mountain. Soil, sand and exposed sandstone. Timber, juniper and pinon. Undergrowth, scattered shadscale.
	From the cor. of secs. 29, 30, 31 and 32. N. 0° 03' W., bet. secs. 29 and 30. Over broken mountain land on Kaiparowits Plateau, covered with pinon and juniper; asc. 80 ft. over ledgy SE. slope.
5.00	Spur in canyon, slopes E.; thence along steep and ledgy E. slope of canyon.
40.00	Point for the 1/4 sec. cor. of secs. 29 and 30. Set an iron post, 30 ins. long, 2½ ins. diam., on exposed sandstone, in a mound of stone, 4 ft. base to top, with brass cap mkd. T38S R5E ¼ S30 | S29 1965
	Asc. 150 ft. along broken E. slope.
53.70	Spur, slopes SE.; desc. 150 ft. over NE. slope.
72.00	Canyon bottom, drains SE.; asc. 80 ft. over ledgy S. slope.
80.00	Point for the cor. of secs. 19, 20, 29 and 30. Set an iron post, 30 ins. long, 2½ ins. diam., 12 ins. in the ground to bedrock, in a mound of stone, 4 ft. base to top, with brass cap mkd. T38S R5E S19 | S20 S30 | S29 1965
	Land, broken mountain. Soil, sand and exposed sandstone. Timber, scattered juniper and pinon. Undergrowth, scattered shadscale.
	From the true point for the cor. of secs. 20, 21, 28 and 29, from which its witness cor. bears S. 0° 03' E., 52 lks. dist.

CHAINS	
	S. 89° 59' W., bet. secs. 20 and 29.
	Over broken mountain land on Kaiparowits Plateau, covered with juniper and pinon; desc. 140 ft. over ledgy SW. slope.
8.00	Canyon bottom, drains SE.; asc. 180 ft. over ledgy E. slope.
11.70	Crest of canyon rim, bears N. and S. irregular; desc. 50 ft. over gentle W. slope.
34.60	Slope changes; desc. 40 ft. over NW. slope.
37.95	Point selected for the witness 1/4 sec. cor. of secs. 20 and 29.
	Set an iron post, 30 ins. long, 2½ ins. diam., 10 ins. in the ground to bedrock, in a mound of stone, 4 ft. base to top, with brass cap mkd.
	T38S R5E
	¼ W C ← S20 / S29
	1965
38.50	Rim of canyon, bears NE. and SW.; desc. 300 ft. over ledgy NW. slope.
40.08	Point for the 1/4 sec. cor. of secs. 20 and 29, falls on inaccessible ledges facing NW. and cannot be monumented.
55.00	Bottom of narrow canyon, drains SW.; asc. 300 ft. over ledgy SE. slope.
64.30	Narrow spur, slopes S.; desc. 350 ft. over ledgy W. slope.
75.60	Canyon, drains S. irregular; asc. 50 ft. over ledgy E. slope.
80.16	The cor. of secs. 19, 20, 29 and 30.
	Land, broken mountain. Soil, sand and exposed sandstone. Timber, scrub juniper and pinon. Undergrowth, scattered shadscale.
	N. 89° 52' W., bet. secs. 19 and 30.
	Over rough and broken land on Kaiparowits Plateau, covered with scrub juniper and pinon; desc. 50 ft. over SW. slope of spur.
8.00	Canyon bottom, drains SE.; asc. 300 ft. over ledgy NE. slope.
14.10	Crest of canyon rim, bears N. and S. irregular; thence over top of small mesa.

CHAINS	
40.00	Point for the 1/4 sec. cor. of secs. 19 and 30. Set an iron post, 30 ins. long, 2½ ins. diam., 6 ins. in the ground to bedrock, in a mound of stone, 4 ft. base to top, with brass cap mkd. T38S R5E ¼ S19/S30 1965
47.00	E. rim of canyon, bears N. and S. irregular; desc. 300 ft. over ledgy W. slope.
58.10	Canyon bottom, drains S.; asc. 250 ft. over ledgy E. slope.
67.50	W. rim of canyon, bears N. and S. irregular; asc. 30 ft. over gradual E. slope.
78.77	The cor. of secs. 19, 24, 25 and 30, on the W. bdy. of the Tp., marked by an iron post, 2½ ins. diam., set, mkd. and witnessed as described in the survey of the E. bdy. of T. 38 S., R. 4 E., in 1958. Land, broken mountain. Soil, sand and exposed sandstone. Timber, scrub juniper and pinon. Undergrowth, scattered shadscale.
	From the cor. of secs. 19, 20, 29 and 30. N. 0° 03' W. bet. secs. 19 and 20. Over broken mountain land on Kaiparowits Plateau, covered with scrub juniper and pinon; asc. 200 ft. over ledgy S. slope.
10.00	High spur, slopes SE. irregular; desc. 290 ft. over broken and ledgy NE. slope.
37.00	Bottom of draw, drains SE.; asc. 100 ft. over ledgy SW. slope.
40.00	Point for the 1/4 sec. cor. of secs. 19 and 20. Set an iron post, 30 ins. long, 2½ ins. diam., 12 ins. in the ground to bedrock, in a mound of stone, 4 ft. base to top, with brass cap mkd. T38S R5E ¼ S19|S20 1965
	Asc. 250 ft. over ledgy SW. slope.
49.40	Spur, slopes SE.; desc. 60 ft. over NE. slope.

Portion of the Subdivision of T. 38 S., R. 5 E.

CHAINS	
69.80	Canyon, drains SE.; asc. 150 ft. over SW. slope.
80.00	Point for the cor. of secs. 17, 18, 19 and 20. Set an iron post, 30 ins. long, 2½ ins. diam., 10 ins. in the ground to bedrock, in a mound of stone, 4 ft. base to top, with brass cap mkd. T38S R5E S18 | S17 S19 | S20 1965 Land, broken mountain. Soil, sand and exposed sandstone. Timber, scrub juniper and pinon. Undergrowth, scattered shadscale.
	From the cor. of secs. 16, 17, 20 and 21. N. 89° 54' W., bet. secs. 17 and 20. Over broken land on Kaiparowits Plateau, covered with juniper and pinon; asc. 10 ft. over general SE. slope.
15.00	Spur, slopes S.; desc. 150 ft. over W. slope.
23.00	Wash in small canyon, drains SW.; asc. 80 ft. over SE. slope.
33.30	Spur, slopes S.; desc. 30 ft. over W. slope.
40.13	Point for the 1/4 sec. cor. of secs. 17 and 20. Set an iron post, 30 ins. long, 2½ ins. diam., 6 ins. in the ground to bedrock, in a mound of stone, 4 ft. base to top, with brass cap mkd. T38S R5E ¼ S17 S20 1965 Desc. 160 ft. over W. slope.
44.50	Canyon, drains SW.; asc. 120 ft. over E. slope.
48.00	Spur, slopes S.; desc. 120 ft. over W. slope.
53.50	Canyon bottom, drains S.; asc. 160 ft. over E. slope.
60.00	W. rim of canyon, bears N. and S. irregular; desc. 60 ft. over gradual W. slope.
66.00	Small draw, drains S.; thence along general S. slope.
80.26	The cor. of secs. 17, 18, 19 and 20. Land, broken mountain. Soil, sand and exposed sandstone. Timber, scrub juniper and pinon. Undergrowth, scattered shadscale.

Portion of the Subdivision of T. 38 S., R. 5 E.

CHAINS	
	N. 89° 58' W., bet. secs. 18 and 19.
	Over broken mountain land on Kaiparowits Plateau, covered with juniper and pinon; desc. 80 ft. over SW. slope.
4.00	Canyon bottom, drains S. irregular; asc. 200 ft. over E. slope.
15.00	Spur, slopes S.; desc. 60 ft. over W. slope.
24.00	Swale, drains S.; asc. 80 ft. over E. slope.
33.00	Ridge, bears N. and S. irregular; desc. 70 ft. over W. slope.
40.00	Point for the 1/4 sec. cor. of secs. 18 and 19.
	Set an iron post, 30 ins. long, 2½ ins. diam., 8 ins. in the ground, to bedrock, in a mound of stone, 4 ft. base to top, with brass cap mkd.
	T38S R5E ¼ S18/S19 1965
	Desc. 20 ft. over W. slope.
41.50	Draw, drains S. irregular; asc. 80 ft. over SE. slope.
50.00	Ridge, bears N. and S. irregular; desc. 360 ft. over ledgy W. slope of canyon.
74.20	Canyon, drains SW.; asc. 100 ft. over broken SE. slope.
78.72	The cor. of secs. 13, 18, 19 and 24, on the W. bdy. of the Tp., marked by an iron post, 2½ ins. diam., set, mkd. and witnessed as described in the survey of the E. bdy. of T. 38 S., R. 4 E., in 1958.
	Land, broken mountain. Soil, sand and exposed sandstone. Timber, scrub juniper and pinon. Undergrowth, shadscale.
	From the cor. of secs. 17, 18, 19 and 20.
	N. 0° 03' W., bet. secs. 17 and 18.
	Over broken mountain land on Kaiparowits Plateau, covered with juniper and pinon; asc. 100 ft. over SW. slope.
13.00	Spur, slopes SW.; desc. 50 ft. over NW. slope.
16.20	Draw, drains SW. about 6.00 chs. dist., thence S.; asc. 110 ft. over SW. slope.
30.60	Head of canyon, drains W. irregular.

CHAINS	
40.00	Point for the 1/4 sec. cor. of secs. 17 and 18. Set an iron post, 30 ins. long, 2½ ins. diam., 15 ins. in the ground to bedrock, in a mound of stone, 4 ft. base to top, with brass cap mkd. T38S R5E ¼ S18 | S17 1965 from which A pinon, 6 ins. diam., bears S. 40° W., 77 lks. dist., mkd. T38S R5E ¼ S18 BT. A pinon, 12 ins. diam., bears N. 40° E., 95 lks. dist., mkd. T38S R5E ¼ S17 BT. From this cor., U.S.G.S. triangulation station "Plateau," bears S. 85° 11' 10" E., 24.28 chs. dist. A small permanent spring bears S. 80° 36' W., 31.80 chs. dist. Asc. 70 ft. over top of ridge, draining SW.
65.90	Crest of ascent, rim, bears NW. and SE., desc. 200 ft. over ledgy NE. slope of Straight Cliffs.
70.40	Point selected for the witness cor. of secs. 7, 8, 17 and 18. Set an iron post, 30 ins. long, 2½ ins. diam., on exposed sandstone, in a mound of stone, 4 ft. base to top, with brass cap mkd. T38S R5E W ↑ C S7 | S8 S18 | S17 1965 Desc. 640 ft. over ledgy and inaccessible NE. slope of Straight Cliffs.
80.00	True point for the cor. of secs. 7, 8, 17 and 18, falls on inaccessible ledges facing NE. and cannot be monumented. Land, broken and ledgy. Soil, sand and exposed sandstone. Timber, juniper and pinon. Undergrowth, scattered shadscale.
	From the cor. of secs. 8, 9, 16 and 17. N. 89° 54' W., bet. secs. 8 and 17.

Portion of the Subdivision of T. 38 S., R. 5 E.

CHAINS	
	Over broken bench land, covered with juniper and pinon; asc. gradual NE. slope.
5.00	Spur, slopes N.; desc. 60 ft. over NW. slope.
9.00	Small draw, drains N.; asc. 80 ft. over E. slope.
11.00	Spur, slopes N.; desc. 70 ft. over W. slope.
15.00	Small draw, drains N.; asc. 170 ft. over broken NE. slope.
33.50	Spur, slopes N.; desc. 30 ft. over NW. slope.
40.15	Point for the 1/4 sec. cor. of secs. 8 and 17.
	Set an iron post, 30 ins. long, 2½ ins. diam., 10 ins. in the ground to bedrock, in a mound of stone, 4 ft. base to top, with brass cap mkd.
	T38S R5E ¼ S8/S17 1965
	Desc. 60 ft. over NW. slope.
43.00	Draw, drains N.; asc. 80 ft. over E. slope.
45.20	Spur, slopes N.; desc. 60 ft. over W. slope.
50.00	Draw, drains N. 10° E.; asc. 240 ft. over irregular NE. slope.
67.00	Base of Straight Cliffs, bears NW. and SE.; asc. 240 ft. over ledgy NE. slope.
80.30	True point for the cor. of secs. 7, 8, 17 and 18, from which its witness cor. bears S. 0° 03' E., 9.60 chs. dist.
	Land, broken. Soil, sand and exposed sandstone. Timber, juniper and pinon. Undergrowth, scattered shadscale and bunchgrass.
	From the true point for the cor. of secs. 7, 8, 17 and 18.
	S. 89° 59' W., bet. secs. 7 and 18.
	Over broken land of Straight Cliffs, by triangulation, topography scaled from U.S.G.S. maps Asc. 560 ft. over ledgy NE. slope.
15.00	Slope changes; asc. 200 ft. along inaccessible N. slope.
40.00	Point for the 1/4 sec. cor. of secs. 7 and 18, falls on inaccessible ledges facing N. and cannot be monumented.

CHAINS	
40.14	Point selected for the witness 1/4 sec. cor. of secs. 7 and 18. Set an iron post, 30 ins. long, 2½ ins. diam., on solid sandstone, in a mound of stone, 4 ft. base to top, with brass cap mkd. T38S R5E ¼ S7 W S18 C 1965 Asc. 160 ft. over NE. slope.
61.50	Crest of Straight Cliffs, bears N. 70° W. and S. 70° E.; thence over broken top of ridge.
78.46	The cor. of secs. 7, 12, 13 and 18, on the W. bdy. of the tp., marked by an iron post, 2½ ins. diam., set, mkd. and witnessed as described in the survey of the E. bdy. of T. 38 S., R. 4 E., in 1958. Land, broken and ledgy. Soil, sand and exposed sandstone. Timber, juniper and pinon. Undergrowth, shadscale.
	From the true point for the cor. of secs. 7, 8, 17 and 18, from which its witness cor. bears S. 0° 03' E., 9.60 chs. dist. N. 0° 03' W., bet. secs. 7 and 8. Over broken and ledgy Straight Cliffs; desc. 280 ft. over ledgy NE. slope.
15.00	Base of Straight Cliffs, bears NW. and SE.; desc. 200 ft. over broken N. slope of bench.
27.50	Enter head of draw, drains N.; desc. 80 ft. over NW. slope of draw.
40.00	Point for the 1/4 sec. cor. of secs. 7 and 8. Set an iron post, 30 ins. long, 2½ ins. diam., 24 ins. in the ground, in a collar of stone, with brass cap mkd. T38S R5E ¼ S7|S8 1966 Desc. 30 ft. over NW. slope.
42.00	Draw, drains NE. from S.; asc. 100 ft. over SE. slope.
47.00	Spur, slopes NE.; desc. 280 ft. over irregular N. slope of bench.

Portion of the Subdivision of T. 38 S., R. 5 E.

CHAINS	
80.00	Point for the cor. of secs. 5, 6, 7 and 8. Set an iron post, 30 ins. long, 2½ ins. diam., 8 ins. in the ground to bedrock, in a mound of stone, 4 ft. base to top, with brass cap mkd. T38S R5E S6 | S5 S7 | S8 1966 Land, broken. Soil, sand and exposed sandstone. Timber, juniper and pinon. Undergrowth, shadscale and bunchgrass.
	From the cor. of secs. 4, 5, 8 and 9. S. 89° 54' W., bet. secs. 5 and 8. Over broken bench land, covered with juniper and pinon; asc. 170 ft. over E. slope.
20.00	Rim, bears S. and NE. irregular; asc. 80 ft. over gentle E. slope.
32.50	Rise, bears N. and S.; desc. 20 ft. over SW. slope.
40.10	Point for the 1/4 sec. cor. of secs. 5 and 8. Set an iron post, 30 ins. long, 2½ ins. diam., 10 ins. in the ground to bedrock, in a mound of stone, 4 ft. base to top, with brass cap mkd. T38S R5E ¼ S5 S8 1966 Desc. 120 ft. over SW. slope.
64.00	Draw, drains N. 80° W. from NE.; asc. gradual N. slope.
80.20	The cor. of secs. 5, 6, 7 and 8. Land, broken. Soil, sandy and rocky. Timber, scrub juniper and pinon. Undergrowth, scattered shadscale and bunchgrass.
	N. 89° 44' W., bet. secs. 6 and 7. Over broken bench land, covered with juniper and pinon; asc. 20 ft. along N. slope.
20.00	Spur, slopes N.; desc. 100 ft. over W. slope.

CHAINS	
25.50	Wash, drains N.; 100 ft. over E. slope.
29.60	Spur, slopes N.; desc. 110 ft. over W. slope.
38.00	Draw, drains N. 10° E., asc. 60 ft. over E. slope.
40.00	Point for the 1/4 sec. cor. of secs. 6 and 7.
	Set an iron post, 30 ins. long, 2½ ins. diam., 14 ins. in the ground to bedrock, in a mound of stone, 4 ft. base to top, with brass cap mkd. T38S R5E ¼ S6/S7 1966
	Asc. 80 ft. over E. slope.
44.50	Spur, slopes N.; desc. 140 ft. over W. slope.
54.40	Wash, drains N. 20° W.; asc. 60 ft. over E. slope.
58.00	Spur, slopes N.; thence along broken N. slope.
78.33	The cor. of secs. 1, 6, 7 and 12, on the W. bdy. of the Tp., marked by an iron post, 2½ ins. diam., set, mkd. and witnessed as described in the survey of the E. bdy. of T. 38 S., R. 4 E., in 1958.
	Land, broken. Soil, sandy and rocky. Timber, juniper and pinon. Undergrowth, shadscale and bunchgrass.
	From the cor. of secs. 5, 6, 7 and 8.
	N. 0° 03' W., bet. secs. 5 and 6.
	Over broken bench land, covered with scattered juniper and pinon; desc. 30 ft. over N. slope.
3.00	Draw, drains NW.; asc. 50 ft. over S. slope.
6.50	Spur, slopes NW. from E.; desc. 100 ft. over N. slope.
11.50	Draw, drains W.; asc. 80 ft. over S. slope.
15.00	Spur, slopes W.; desc. 240 ft. over broken and irregular N. slope.
40.00	Point for the 1/4 sec. cor. of secs. 5 and 6.
	Set an iron post, 30 ins. long, 2½ ins. diam., on exposed sandstone, in a mound of stone, 4 ft. base to top, with brass cap mkd. T38S R5E ¼ S6 | S5 1966

CHAINS

52.50 Rim, bears E. and W. irregular; desc. 240 ft. over ledgy N. slope.

61.70 Intersect the N. bdy. of the Tp., (Garfield and Kane County Line).

Point for the closing cor. of secs. 5 and 6.

Set an iron post, 30 ins. long, 2½ ins. diam., 16 ins. in the ground to bedrock, in a collar of stone, with brass cap mkd.

T37S R5E
S31
S6 | S5
C | C
T38S R5E
1966

From this closing cor., the 1/4 sec. cor. of secs. 6 and 31, on the N. bdy. of the Tp., bears West 9.19 chs. dist., marked by an iron post, 1 in. diam., set, mkd. and witnessed as described in the survey of the S. bdy. of T. 37 S., R. 5 E., in 1923. This cor. was remkd. to function as the S. 1/4 sec. cor. of sec. 31, T. 37 S., R. 5 E. only.

Land, broken.
Soil, sandy and rocky.
Timber, scattered juniper and pinon.
Undergrowth, shadscale and bunchgrass.

Point for the N. 1/4 sec. cor. of sec. 5, on the N. bdy. of the Tp., (Garfield and Kane County Line) and at a position midpoint bet. the closing cor. of secs. 4 and 5, and the closing cor. of secs. 5 and 6.

Set an iron post, 30 ins. long, 2½ ins. diam., 10 ins. in the ground to bedrock, in a mound of stone, 4 ft. base to top, with brass cap mkd.

T37S R5E

¼ S5
T38S R5E
1966

From this cor., the cor. of secs. 5, 6, 31 and 32, on the N. bdy. of the Tp., bears West 9.185 chs. dist., marked by an iron post 2 ins. diam., set, mkd. and witnessed as described in the survey of the S. bdy. of T. 37 S., R. 5 E., in 1923. This cor. was remkd. to function as the cor. of secs. 31 and 32, T. 37 S., R. 5 E. only.

Point for the N. 1/4 sec. cor. of sec. 6, on the N. bdy. of the Tp., (Garfield and Kane County Line) and at a position 40.00 chs. west of the closing cor. of secs. 5 and 6.

CHAINS

Set an iron post, 30 ins. long, 2½ ins. diam., 4 ins. in the ground to bedrock, in a mound of stone, 4 ft. base to top, with brass cap mkd.

T37S R5E

¼ S6
T38S R5E

1966

From this cor., the cor. of Tps. 37 and 38 S., Rs. 4 and 5 E., on the N. bdy. of the Tp., (Garfield and Kane County Line) bears West 7.52 chs. dist., marked by an iron post, 3 ins. diam., set, mkd. and witnessed as described in the survey of the S. bdy. of T. 37 S., R. 4 E., in 1913. This cor. will now function as the cor. of Tp. 37 S., Rs. 4 and 5 E. only.

General Description

Township 38 South, Range 5 East is located about 16 miles SE. of Escalante, Utah. The township consists of broken mountain land of Kaiparowits Plateau, on the SW. portion, extending onto the rolling land of the Escalante Desert, in the NE. portion of the Tp. The Tp. is bisected by the Straight Cliffs, which bear NW. and SE. through the Tp.

The only road in the Tp. consists of a graded dirt road, Escalante to Hole-In-Rock, which enters the Tp. on the N. bdy. of sec. 3, bears SE. and leaves the Tp. on the E. bdy. of sec. 13.

Vegetation consists of juniper and pinon on the SW. portion of the Tp., and shadscale and scattered bunch grass on the entire Tp.

The only permanent water noted during the survey was a small spring, in sec. 18.

There is no permanent habitation within the Tp.

Blank

Page

Form 4-680
(June 1963)

UNITED STATES
DEPARTMENT OF THE INTERIOR
BUREAU OF LAND MANAGEMENT

FIELD ASSISTANTS

NAMES	CAPACITY
Glen B. Hatch	Supervisory Cadastral Surveyor
Ferrel D. Reynolds	Survey Aid
Lee R. Christensen	Survey Aid
Jerril E. Smith	Survey Aid
H. Dennis Badger	Survey Aid
Jerry L. Thomas	Surveying Technician
Merlin J. Robinson	Survey Aid
Robert D. Allen	Survey Aid
Roger M. Stewart	Survey Aid
Terry S. Dabel	Survey Aid
Floyd L. Nay	Survey Aid

CERTIFICATE OF SURVEY

I, Craig P. Sylvester, HEREBY CERTIFY upon honor

in pursuance of special instructions bearing date of the 30 day of April, 19 6

I have surveyed a portion of the subdivisional lines completing the subdivision of Township 38 South, Range 5 East

of the Salt Lake Meridian, in the State of Utah,

are represented in the foregoing field notes as having been executed by me and under my

and that said survey has been made in strict conformity with said special instructions, the

of Instructions for the Survey of the Public Lands of the United States, and in specific

described in the foregoing field notes.

March 28, 1967
(Date)

Craig P. Sylvester
(Cadastral Surveyor)

(Date)

(Cadastral Surveyor)

CERTIFICATE OF APPROVAL

SUBMITTED FOR APPROVAL
Date APR 1 6 1968

BUREAU OF LAND MANAGEMENT
Washington, D. C.

The foregoing field notes of the subdivisional lines completing the subdivision of Township 38 South, Range 5 East, Salt Lake Meridian, Utah

executed by Craig P. Sylvester, Supervisory Cadastral Surveyor

having been critically examined and found correct, are hereby approved.

AUG 1 3 1968
(Date)

R E Brown
(Chief, Division of Engineering)

CERTIFICATE OF TRANSCRIPT

, is a true copy of the original field notes

Blank

Page

Blank

Page

Form 3
(April 1965)
(formerly 4-679)

UNITED STATES
DEPARTMENT OF THE INTERIOR
BUREAU OF LAND MANAGEMENT

ORIGINAL

FIELD NOTES

OF THE SURVEY OF

A PORTION OF THE SUBDIVISIONAL LINES

COMPLETING THE SUBDIVISION OF

TOWNSHIP 39 SOUTH, RANGE 5 EAST

Of the SALT LAKE Meridian,

In the State of UTAH.

EXECUTED BY

CRAIG P. SYLVESTER SUPERVISORY CADASTRAL SURVEYOR

Under special instructions dated APRIL 30, 19 65, which provided for the surveys included under Group Number 481, approved MAY 4, 1965, and assignment instructions dated MAY 7, 19 65.

Survey commenced AUGUST 22, 19 66

Survey completed SEPTEMBER 28, 19 66

BUREAU OF LAND MGMT

1998 SEP 24 AM 10 00 0

8

INDEX DIAGRAM

Township 39 SOUTH , Range 5 EAST

6	33	5	23	4	3		2		1		
32		32		22	17				6		
7	31	8	21	9	10	16	11	6	12		
30		29			15		15		5		
18	28	17		16	15	14	14	4	13		
28		27			13		13		4		
19	23	20	20	21	22	12	23	3	24		
25		25		19	11		11		2		
30	24	29	19	28	27	10	26	1	25		
23				18	9		8				
31		32		33	34	7	35		36		

GPO 849-505

Portion of the Subdivision of T. 39 S., R. 5 E.

CHAINS	
	The north, south, east and west boundaries and a portion of the subdivisional lines, were surveyed by Vern E. Lane, in 1958. The following field notes are those of a survey of the unsurveyed subdivisional lines in T. 39 S., R. 5 E. The survey was executed in accordance with the specifications as set forth in the Manual of Instructions, 1947, and the Special Instructions dated April 30, 1965. Corners on the east-west lines were set on the true latitudinal curve. Lines connecting previously established corners were run by random and true method, but for simplification of the record, the random lines are omitted from these field notes. All lines of this survey were run by direct method where lines were accessible; lines inaccessible were run by traverse or triangulation method. Distances to topography on lines run by traverse and triangulation methods are approximately as scaled from U.S.G.S. topographic sheets. The details of such traverses and triangulations have been thoroughly checked and verified, and in order to simplify the records, the diagrams and reductions are omitted from these field notes. The directions of the lines of this survey were determined by reference to true meridians established on line by altitude observations on the sun. The lines were carried forward by sustained angulation being supplemented by other numerous observations on the sun taken throughout the progress of the survey. The geographic position for the southeast corner of the township is at latitude 37° 22' 10.9" N. and longitude 111° 18' 22.4" W. as furnished with the data in the special instructions. The magnetic declination was read at a number of stations throughout the township and the average of the several readings was found to be 15° 15' East.
	Beginning at the cor. of secs. 25, 26, 35 and 36, marked by an iron post, 2½ ins. diam., set, mkd. and witnessed as described in the survey of a portion of the subdivision of the Tp., in 1958. N. 0° 01' W., bet. secs. 25 and 26.
10.00	Canyon bottom, drains SW.; asc. 300 ft. over SE. slope.
28.10	High spur, slopes S. 10° W.; asc. 70 ft. over general S. slope on top of spur.
40.00	Point for the 1/4 sec. cor. of secs. 25 and 26. Set an iron post, 30 ins. long, 2½ ins. diam., 10 ins. in the ground to bedrock, in a mound of stone, 4 ft. base to top, with brass cap mkd. T39S R5E ¼ S26 | S25 1966

Portion of the Subdivision of T. 39 S., R. 5 E.

CHAINS

from which

A pine, 12 ins. diam., bears N. 30° E., 21 lks. dist., mkd. T39S R5E ¼ S25 BT.

A pine, 10 ins. diam., bears S. 35° W., 72 lks. dist., mkd. T39S R5E ¼ S26 BT.

Asc. 50 ft. over S. slope.

46.00 Leave top of spur; desc. 220 ft. along ledgy W. slope.

74.00 Deep draw, drains SW.; asc. 90 ft. over SE. slope.

80.00 Point for the cor. of secs. 23, 24, 25 and 26.

Set an iron post, 30 ins. long, 2½ ins. diam., 6 ins. in the ground to bedrock, in a mound of stone, 4 ft. base to top, with brass cap mkd.

T39S R5E

S23	S24
S26	S25

1966

Land, broken.
Soil, sand and exposed sandstone.
Timber, juniper and pinon.
Undergrowth, scattered shadscale.

From the true point for the cor. of secs. 19, 24, 25 and 30, on the E. bdy. of the Tp., from which its witness cor. bears south, 9.60 chs. dist., marked by an iron post, 2½ ins. diam., set, mkd. and witnessed as described in the survey of the E. bdy. of the Tp., in 1958.

N. 89° 56' W., bet. secs. 24 and 25.

Over broken mountain land on Kaiparowits Plateau, covered with juniper and pinon; desc. 300 ft. along irregular N. slope of deep draw.

32.00 Slope changes; desc. 400 ft. over ledgy SW. slope.

40.02 Point for the 1/4 sec. cor. of secs. 24 and 25.

Set an iron post, 30 ins. long, 2½ ins. diam., 10 ins. in the ground to bedrock, in a mound of stone, 4 ft. base to top, with brass cap mkd.

T39S R5E

¼ S24
S25

1966

Desc. 40 ft. over SW. slope.

44.90 Wash in main canyon, drains SW.; asc. 400 ft. over ledgy SE. slope.

72.50 Narrow ledgy spur, slopes S. 10° W., desc. 120 ft. over W. slope.

Portion of the Subdivision of T. 39 S., R. 5 E.

CHAINS	
77.00	Small draw, drains S. 15° W.; asc. 70 ft. over SE. slope.
80.04	The cor. of secs. 23, 24, 25 and 26.
	Land, broken and ledgy. Soil, sand and exposed sandstone. Timber, scrub juniper and pinon. Undergrowth, scattered shadscale.
	N. 0° 01' W., bet. secs. 23 and 24.
	Over broken land on Kaiparowits Plateau; asc. 200 ft. over irregular SE. slope of draw.
39.00	Spur, slopes SW.; desc. 20 ft. over NW. slope.
40.00	Point for the 1/4 sec. cor. of secs. 23 and 24.
	Set an iron post, 30 ins. long, 2½ ins. diam., 4 ins. in the ground to bedrock, in a mound of stone, 4 ft. base to top, with brass cap mkd. T39S R5E ¼ S23 | S24 1966
	Desc. 60 ft. over irregular NW. slope, along E. breaks of main canyon.
66.20	Small draw, drains SW.; asc. 90 ft. over SE. slope.
75.20	Spur, slopes W.; desc. 170 ft. over ledgy NW. slope.
80.00	Point for the cor. of secs. 13, 14, 23 and 24.
	Set an iron post, 30 ins. long, 2½ ins. diam., 14 ins. in the ground to bedrock, in a mound of stone, 4 ft. base to top, with brass cap mkd. T39S R5E S14 | S13 S23 | S24 1966
	Land, broken and ledgy. Soil, sand and exposed sandstone. Timber, scrub juniper. Undergrowth, scattered shadscale.
	From the true point for the cor. of secs. 13, 18, 19 and 24, on the E. bdy. of the Tp., from which its witness cor. bears South 13.65 chs. dist., marked by an iron post, 2½ ins. diam., set, mkd. and witnessed as described in the survey of the E. bdy. of the Tp., in 1958.

Portion of the Subdivision of T. 39 S., R. 5 E.

CHAINS	
	N. 89° 51' W., bet. secs. 13 and 24.
	Over broken and ledgy land on Kaiparowits Plateau; desc. about 400 ft. over NW. slope. By triangulation topography estimated.
18.00	Canyon bottom, drains S. 25° W.; asc. 600 ft. over ledgy SE. slope.
39.98	Point for the 1/4 sec. cor. of secs. 13 and 24, falls on inaccessible ledges facing SE. and cannot be monumented.
42.06	Point selected for the witness 1/4 sec. cor. of secs. 13 and 24.
	Set an iron post, 30 ins. long, 2½ ins. diam., on exposed sandstone, in a mound of stone, 4 ft. base to top, with brass cap mkd.
	T39S R5E ¼ S13 W → S24 C 1966
	Witness cor. falls on W. rim of canyon; desc. 80 ft. over W. slope.
56.90	Head of draw, drains S.; asc. 80 ft. over E. slope.
68.00	Sandstone knob on top of ridge, about 3.00 chs. diam., ridge bears N. and S. irregular; desc. 200 ft. over NW. slope.
79.96	The cor. of secs. 13, 14, 23 and 24.
	Land, broken and ledgy. Soil, sand and exposed sandstone. Timber, scrub juniper and pinon. Undergrowth, scattered shadscale.
	N. 0° 01' W., bet. secs. 13 and 14.
	Over broken and ledgy land, on E. breaks of main canyon; desc. 100 ft. over irregular NW. slope. By triangulation; topography estimated.
25.00	Draw, drains SW.; asc. 200 ft. over SE. slope.
40.00	Point for the 1/4 sec. cor. of secs. 13 and 14.
	Set an iron post, 30 ins. long, 2½ ins. diam., 8 ins. in the ground to bedrock, in a mound of stone, 4 ft. base to top, with brass cap mkd.
	T39S R5E ¼ S14 | S13 1966

CHAINS	
	Asc. 40 ft. over SE. slope.
44.90	Spur, slopes SW.; desc. 400 ft. over ledgy NW. slope.
63.00	Canyon bottom, drains SW.; asc. 300 ft. over ledgy S. slope.
70.80	N. rim of canyon, bears E. and W. irregular; asc. 40 ft. over S. slope, on ridge.
74.60	Ridge, bears E. and W. irregular; desc. 65 ft. over NW. slope.
80.00	Point for the cor. of secs. 11, 12, 13 and 14.
	Set an iron post, 30 ins. long, 2½ ins. diam., 6 ins. in the ground to bedrock, in a mound of stone, 4 ft. base to top, with brass cap mkd.
	T39S R5E S11 | S12 S14 | S13 1966
	Land, broken and ledgy. Soil, sand and exposed sandstone. Timber, scrub juniper and pinon. Undergrowth, scattered shadscale.
	From the cor. of secs. 7, 12, 13 and 18, on the E. bdy. of the Tp., marked by an iron post, 2½ ins. diam., set, mkd. and witnessed as described in the survey of the E. bdy. of the Tp., in 1958.
	N. 89° 51' W., bet. secs. 12 and 13.
	Over broken land on Kaiparowits Plateau, covered with scrub juniper and pinon; asc. 55 ft. over E. slope on top of ridge.
4.80	Top of ascent on ridge, bears N. and S. irregular; desc. 170 ft. over W. slope.
14.80	Draw, drains S.; asc. 120 ft. over SE. slope.
23.06	Spur, slopes S. 15° W.; desc. 100 ft. over NW. slope.
33.00	Small draw, drains S. 50° W.; asc. 50 ft. over SE. slope.
35.30	Spur, slopes SW.; desc. 30 ft. over NW. slope.
40.01	Point for the 1/4 sec. cor. of secs. 12 and 13.
	Set an iron post, 30 ins. long, 2½ ins. diam., 6 ins. in the ground to bedrock, in a mound of stone, 4 ft. base to top, with brass cap mkd.
	T39S R5E ¼ S12 / S13 1966

Portion of the Subdivision of T. 39 S., R. 5 E.

CHAINS

Desc. 160 ft. over irregular NW. slope.

55.50 Draw, drains SW.; asc. 150 ft. over SE. slope.

63.40 Spur, slopes SW.; desc. 100 ft. over irregular W. slope.

80.02 The cor. of secs. 11, 12, 13 and 14.

Land, broken.
Soil, sand and exposed sandstone.
Timber, scrub juniper and pinon.
Undergrowth, shadscale and scattered bunchgrass.

N. 0° 01' E., bet. secs. 11 and 12.

Over broken and ledgy land, covered with scrub juniper and pinon; along ledgy W. slope. By triangulation with topography estimated.

25.10 Small spur, slopes SW.; desc. 100 ft. over NW. slope.

32.40 Draw, drains SW.; asc. 80 ft. along irregular W. slope.

39.92 Point for the 1/4 sec. cor. of secs. 11 and 12.

Set an iron post, 30 ins. long, 2½ ins. diam., 8 ins. in the ground to bedrock, in a mound of stone, 4 ft. base to top, with brass cap mkd.

T39S R3E
¼
S11|S12
1966

Continue along W. slope.

43.00 High spur, slopes W.; desc. 450 ft. over NW. slope.

56.00 Deep draw, drains W.; asc. 400 ft. over S. slope.

74.00 High spur, slopes W.; desc. 90 ft. over NW. slope.

79.84 The cor. of secs. 1, 2, 11 and 12, marked by an iron post, 2½ ins. diam., set, mkd. and witnessed as described in the survey of a portion of the subdivisional lines, in 1958.

Land, broken and ledgy.
Soil, sand and exposed sandstone.
Timber, scrub juniper and pinon.
Undergrowth, scattered shadscale.

From the true point for the cor. of secs. 1, 6, 7 and 12, on the E. bdy. of the Tp., from which its witness cor. bears South 1.70 chs. dist., marked by an iron post, 2½ ins. diam., set, mkd. and witnessed as described in the survey of the E. bdy. of the Tp., in 1958.

S. 89° 58' W., bet. secs. 1 and 12.

Portion of the Subdivision of T. 39 S., R. 5 E.

CHAINS	
	Over broken land, covered with scrub juniper and pinon; desc. 100 ft. over W. slope.
4.40	Draw, drains S.; asc. 100 ft. over E. slope.
12.90	Ridge, bears N. and S. irregular; desc. 70 ft. over W. slope.
33.90	Small draw, drains SW.; asc. 80 ft. over SE. slope.
39.97	Point for the 1/4 sec. cor. of secs. 1 and 12.
	Set an iron post, 30 ins. long, 2½ ins. diam., 24 ins. in the ground, in a collar of stone, with brass cap mkd. T39S R5E ¼ S1/S12 1966
	Asc. 60 ft. over SE. slope.
41.40	Spur, slopes SW.; desc. 180 ft. over NW. slope.
52.90	Draw, drains SW.; asc. 150 ft. over S_e. slope.
60.40	Spur, slopes S. 80° W., desc. 200 ft. over irregular W. slope, on top of spur.
71.00	Leave top of spur; desc. 350 ft. over ledgy NW. slope.
79.94	The cor. of secs. 1, 2, 11 and 12.
	Land, broken and ledgy. Soil, sand and exposed sandstone. Timber, scrub juniper and pinon. Undergrowth, scattered shadscale and bunchgrass.
	From the cor. of secs. 2, 3, 34 and 35, on the S. bdy. of the Tp., marked by an iron post, 2½ ins. diam., set, mkd., and witnessed as described in the survey of the S. bdy. of the Tp., in 1958.
	N. 0° 01' W., bet. secs. 34 and 35.
	Over broken land on Kaiparowits Plateau, covered with juniper and pinon; desc. 100 ft. over ledgy NW. slope.
9.80	Canyon, drains NE. irregular; asc. 100 ft. over ledgy SE. slope.
17.50	N. rim of canyon, bears E. and W. irregular; thence over rolling mesa top, through scattered timber.
29.90	Unimproved dirt road, bears NE. and SW. irregular.
40.00	Point for the 1/4 sec. cor. of secs. 34 and 35.

Portion of the Subdivision of T. 39 S., R. 5 E.

CHAINS

Set an iron post, 30 ins. long, 2½ ins. diam., 12 ins. in the ground to bedrock, in a mound of stone, 4 ft. base to top, with brass cap mkd.

T39S R5E
¼
S34 | S35
1966

Continue over rolling mesa.

53.70 Rim of box canyon, bears E. and NW. irregular; desc. 300 ft. over ledgy N. slope.

59.80 Bottom of box canyon, drains E.; asc. 300 ft. over ledgy S. slope.

63.00 N. rim of box canyon, bears E. and SW. irregular; thence over mesa.

71.80 S. rim of Roger Canyon, bears NW. and SE.; desc. 200 ft. over ledgy NE. slope.

80.00 Point for the cor. of secs. 26, 27, 34 and 35.

Set an iron post, 30 ins. long, 2½ ins. diam., 6 ins. in the ground to bedrock, in a mound of stone, 4 ft. base to top, with brass cap mkd.

T39S R5E
S27 | S26
S34 | S35
1966

Land, broken.
Timber, juniper and pinon.
Soil, sand and exposed sandstone.
Undergrowth, sagebrush, shadscale and bunchgrass.

From the cor. of secs. 25, 26, 35 and 36.

West, bet. secs. 26 and 35.

Over broken land of Kaiparowits Plateau, covered with scattered juniper and pinon; desc. 100 ft. over ledgy W. slope. By triangulation with topography estimated.

7.90 Canyon bottom, drains S.; asc. 550 ft. over ledgy E. slope.

19.50 W. rim of canyon, bears N. and S. irregular; asc. 100 ft. over E. slope of ridge.

21.40 Ridge, bears N. and S. irregular; desc. 50 ft. over gradual SW. slope.

39.96 Point for the 1/4 sec. cor. of secs. 26 and 35.

Portion of the Subdivision of T. 39 S., R. 5 E.

CHAINS	
	Set an iron post, 30 ins. long, 2½ ins. diam., 6 ins. in the ground to bedrock, in a mound of stone, 4 ft. base to top, with brass cap mkd. T39S R5E ¼ S26/S35 1966
	Desc. 70 ft. over irregular SW. slope.
63.90	E. rim of canyon, bears NW. and SE. irregular; desc. 300 ft. over ledgy SW. slope.
72.80	Wash in Roger Canyon bottom, drains SE.; asc. 80 ft. over NE. slope.
79.92	The cor. of secs. 26, 27, 34 and 35.
	Land, broken and ledgy. Soil, sand and exposed sandstone. Timber, scrub juniper and pinon. Undergrowth, shadscale and sagebrush in canyon bottom.
	N. 89° 59' W., bet. secs. 27 and 34.
	Over broken land, covered with scattered juniper and pinon; asc. 20 ft. over SW. slope in bottom of Roger Canyon.
8.40	Base of steep ascent, bears NW. and SE. irregular; asc. 400 ft. over ledgy SE. slope.
18.00	W. rim of Roger Canyon, bears N. 20° W. and SE. irregular; asc. E. slope on mesa.
24.50	Low spur, slopes N.; thence over top of mesa, draining NE.
39.98	Point for the 1/4 sec. cor. of secs. 27 and 34.
	Set an iron post, 30 ins. long, 2½ ins. diam., 8 ins. in the ground to bedrock, in a mound of stone, 4 ft. base to top, with brass cap mkd. T39S R5E ¼ S27/S34 1966
	Asc. 70 ft. over mesa, draining NE.
66.90	E. rim of draw, bears NW. and SE. irregular; desc. 70 ft. over SW. slope.
70.00	Bottom of draw, drains NW.; asc. 70 ft. over NE. slope.

Portion of the Subdivision of T. 39 S., R. 5 E.

CHAINS

76.90 W. rim of draw, bears NW. and SE.; thence along N. slope.

79.96 The cor. of secs. 27, 28, 33 and 34, marked by an iron post, 2½ ins. diam., set, mkd. and witnessed as described in the survey of a portion of the subdivisional lines, in 1958.

Land, broken.
Soil, sand and exposed sandstone.
Timber, scrub juniper and pinon.
Undergrowth, shadscale.

From the cor. of secs. 26, 27, 34 and 35.

N. 0° 01' W., bet. secs. 26 and 27.

Over broken and ledgy land, covered with scattered juniper and pinon; desc. W. slope in bottom of Roger Canyon.

2.20 Wash in Roger Canyon, drains SE. irregular; asc. 190 ft. over ledgy SW. slope, on E. breaks of Roger Canyon. By triangulation with topography estimated.

20.00 Point, projects W.; desc. 100 ft. along ledgy W. slope.

39.00 Small draw, drains W.; asc. 40 ft. over ledgy S. slope.

39.90 Point selected for the witness 1/4 sec. cor. of secs. 26 and 27.

Set an iron post, 30 ins. long, 2½ ins. diam., on solid sandstone, in a mound of stone, 4 ft. base to top, with brass cap mkd.

T39S R5E
¼
W C
S27 S26
1966

40.00 Point for the 1/4 sec. cor. of secs. 26 and 27, falls on inaccessible ledge and cannot be monumented. Asc. 100 ft. along irregular W. slope.

60.00 Spur, slopes SW.; desc. 50 ft. over NW. slope.

70.00 Draw, drains W.; asc. 50 ft. over SW. slope.

80.00 Point for the cor. of secs. 22, 23, 26 and 27.

Set an iron post, 30 ins. long, 2½ ins. diam., 8 ins. in the ground to bedrock, in a mound of stone, 4 ft. base to top, with brass cap mkd.

T39S R5E

S22 | S23
S27 | S26

1966

Portion of the Subdivision of T. 39 S., R. 5 E.

CHAINS	
	Land, broken and ledgy. Soil, sand and exposed sandstone. Timber, juniper and pinon. Undergrowth, scattered shadscale.
	From the cor. of secs. 23, 24, 25 and 26. S. 89° 56' W., bet. secs. 23 and 26. Over broken and ledgy land, covered with scrub juniper and pinon; asc. 70 ft. over SE. slope.
4.40	Spur, slopes SW.; desc. 500 ft. over ledgy and irregular W. slope. By triangulation with topography estimated.
20.00	Wash in canyon bottom, drains S. 10° E.; asc. 500 ft. over ledgy E. slope.
39.00	W. rim of canyon, bears N. 10° W. and S. 10° E.; E. slope on top of ridge.
39.97	Point for the 1/4 sec. cor. of secs. 23 and 26. Set an iron post, 30 ins. long, 2½ ins. diam., 4 ins. in the ground, in a mound of stone, 4 ft. base to top, with brass cap mkd. T39S R5E ¼ S23/S26 1966 Asc. 30 ft. over E. slope, on ridge top.
48.40	Crest of ridge, bears N. and S. irregular; desc. 300 ft. over general W. slope.
79.94	The cor. of secs. 22, 23, 26 and 27. Land, broken and ledgy. Soil, sand and exposed sandstone. Timber, scattered juniper and pinon. Undergrowth, shadscale.
	N. 89° 56' W., bet. secs. 22 and 27. Over broken and ledgy land, covered with scattered juniper and pinon; desc. 200 ft. over ledgy SW. slope.
20.00	Canyon bottom, drains S. from NW., asc. 300 ft. over ledgy NE. slope.
37.00	W. rim of canyon, bears NW. and SE. irregular; asc. 20 ft. over gradual NE. slope on ridge.
40.03	Point for the 1/4 sec. cor. of secs. 22 and 27.

Portion of the Subdivision of T. 39 S., R. 5 E.

CHAINS

Set an iron post, 30 ins. long, 2½ ins. diam., 12 ins. in the ground to bedrock, in a mound of stone, 4 ft. base to top, with brass cap mkd.

T39S R5E

¼ S22/S27

1966

Asc. 240 ft. over NE. slope.

59.20 Ridge, bears N. and SE. irregular; desc. 250 ft. over W. slope.

80.06 The cor. of secs. 21, 22, 27 and 28, marked by an iron post, 2½ ins. diam., set, mkd. and witnessed as described in the survey of a portion of the Tp., in 1958.

Land, broken.
Soil, sand and exposed sandstone.
Timber, scrub juniper and pinon.
Undergrowth, shadscale and scattered bunchgrass.

From the cor. of secs. 22, 23, 26 and 27.

N. 0° 01' W., bet. secs. 22 and 23.

Over broken and ledgy land on Kaiparowits Plateau; asc. 150 ft. over general SW. slope, over series of low spurs and gullies, draining SW.

28.00 Low ridge, bears E. and W. irregular; desc. 80 ft. over N. slope.

35.00 Draw, drains S. 80° W.; asc. 30 ft. over SW. slope.

40.00 Point for the 1/4 sec. cor. of secs. 22 and 23.

Set an iron post, 30 ins. long, 2½ ins. diam., 4 ins. in the ground to bedrock, in a mound of stone, 4 ft. base to top, with brass cap mkd.

T39S R5E

¼

S22|S23

1966

Asc. 100 ft. over SW. slope.

60.60 Spur, slopes SW.; desc. 40 ft. over NW. slope.

70.00 Draw, drains SW.; asc. 50 ft. over SE. slope.

80.00 Point for the cor. of secs. 14, 15, 22 and 23.

Set an iron post, 30 ins. long, 2½ ins. diam., 4 ins. in the ground to bedrock, in a mound of stone, 4 ft. base to top, with brass cap mkd.

Portion of the Subdivision of T. 39 S., R. 5 E.

CHAINS	
	T39S R5E S15 | S14 S22 | S23 1966 Land, broken and ledgy. Soil, sand and exposed sandstone. Timber, juniper and pinon. Undergrowth, shadscale and sagebrush.
	From the cor. of secs. 13, 14, 23 and 24. S. 89° 51' W., bet. secs. 14 and 23. Over broken land on Kaiparowits Plateau, through scrub juniper and pinon; desc. over NW. slope in bottom of draw.
1.00	Wash in bottom of draw, drains SW. irregular; desc. 280 ft. along irregular S. slope in draw.
35.00	Wash in main canyon, drains S.; asc. 20 ft. over E. slope in canyon bottom.
39.98	Point for the 1/4 sec. cor. of secs. 14 and 23. Set an iron post, 30 ins. long, 2½ ins. diam., 8 ins. in the ground to bedrock, in a mound of stone, 4 ft. base to top, with brass cap mkd. T39S R5E ¼ S14 S23 1966 Cor. falls near base of steep E. slope in canyon. Asc. 300 ft. over ledgy E. slope.
57.50	Ridge, bears N. and S. irregular; desc. 180 ft. over broken W. slope.
67.00	Small draw, drains SW.; asc. 30 ft. over SE. slope.
79.96	The cor. of secs. 14, 15, 22 and 23. Land, ledgy and broken. Soil, sand and exposed sandstone. Timber, juniper and pinon. Undergrowth, shadscale and sagebrush.
	N. 89° 56' W., bet. secs. 15 and 22. Over broken and ledgy land, covered with scrub juniper and pinon; asc. 40 ft. over SE. slope.
4.00	Spur, slopes SW.; desc. 150 ft. along N. slope.
28.00	Slope changes; desc. 100 ft. over steep NW. slope.
39.00	Bottom of deep draw, drains SW.; asc. 40 ft. over E. slope.

Portion of the Subdivision of T. 39 S., R. 5 E.

CHAINS

40.01 Point for the 1/4 sec. cor. of secs. 15 and 22.

Set an iron post, 30 ins. long, 2½ ins. diam., 8 ins. in the ground to bedrock, in a mound of stone, 4 ft. base to top, with brass cap mkd.

T39S R5E

¼ S15/S22

1966

Asc. 110 ft. over ledgy E. slope.

46.40 Ridge, bears N. and S. irregular; thence over top of ridge.

52.00 E. rim of Roger Canyon, bears NW. and SE.; desc, 250 ft. over ledgy SW. slope.

70.00 Wash in Roger Canyon, drains SE.; asc. 100 ft. over ledgy NE. slope.

80.02 The cor. of secs. 15, 16, 21 and 22, marked by an iron post, 2½ ins. diam., set, mkd. and witnessed as described in the survey of a portion of the subdivisional lines, in 1958.

Land, broken and ledgy.
Soil, sand and exposed sandstone.
Timber, scrub juniper and pinon.
Undergrowth, shadscale and sagebrush.

From the cor. of secs. 14, 15, 22 and 23.

N. 0° 01' W., bet. secs. 14 and 15.

Over broken and ledgy land, covered with juniper and pinon; asc. 20 ft. over SE. slope.

2.00 Spur, slopes SW.; desc. 60 ft. over N. slope.

10.00 Draw, drains W.; asc. 60 ft. over S. slope.

15.00 Small spur, slopes W., desc. 50 ft. over NW. slope.

25.00 Bottom of draw, drains SW. from N.; asc. 40 ft. along W. slope in draw.

40.00 Point for the 1/4 sec. cor. of secs. 14 and 15.

Set an iron post, 30 ins. long, 2½ ins. diam., on solid sandstone, in a mound of stone, 4 ft. base to top, with brass cap mkd.

T39S R5E

¼

S15|S14

1966

Asc. 40 ft. along W. slope, in draw.

Portion of the Subdivision of T. 39 S., R. 5 E.

CHAINS	
58.00	Wash in draw, drains S. 10° W.; asc. 150 ft. over SE. slope.
80.00	Point for the cor. of secs. 10, 11, 14 and 15. Set an iron post, 30 ins. long, 2½ ins. diam., 4 ins. in the ground, to bedrock, in a mound of stone, 4 ft. base to top, with brass cap mkd. T39S R5E S10 | S11 S15 | S14 1966 Land, broken and ledgy. Soil, sand and exposed sandstone. Timber, scrub juniper and pinon. Undergrowth, shadscale and scattered bunchgrass.
	From the cor. of secs. 11, 12, 13 and 14. S. 89° 49' W., bet. secs. 11 and 14. Over broken land, covered with juniper and pinon; desc. 450 ft. over ledgy NW. slope. By triangulation with topography estimated.
28.00	Wash in bottom of canyon, drains S. irregular; asc. 150 ft. over ledgy E. slope.
39.91	Point for the 1/4 sec. cor. of secs. 11 and 14, falls on inaccessible ledge facing E. and cannot be monumented.
40.01	Point selected for the witness 1/4 sec. cor. of secs. 11 and 14. Set an iron post, 30 ins. long, 2½ ins. diam., on solid sandstone, in a mound of stone, 4 ft. base to top, with brass cap mkd. T39S R5E ¼ S11 W S14 C 1966 Asc. 180 ft. over SE. slope.
64.20	Spur, slopes S.; desc. 130 ft. over SW. slope.
74.00	Small draw, drains S.; asc. 40 ft. over SE. slope.
79.82	The cor. of secs. 10, 11, 14 and 15. Land, broken and ledgy. Soil, sand and exposed sandstone. Timber, scrub juniper and pinon. Undergrowth, shadscale and sagebrush.
	West, bet. secs. 10 and 15.

Portion of the Subdivision of T. 39 S., R. 5 E.

CHAINS

Over broken and ledgy land on Kaiparowits Plateau, covered with juniper and pinon; asc. 40 ft. over SE. slope.

9.40 Ridge, bears NE. and SW.; desc. 80 ft. over gradual NE. slope.

16.10 Draw, drains SW.; asc. 50 ft. over E. slope.

23.30 Rise, bears NE. and SW.; desc. 30 ft. over gentle W. slope.

40.05 Point for the 1/4 sec. cor. of secs. 10 and 15.

Set an iron post, 30 ins. long, 2½ ins. diam., 4 ins. in the ground to bedrock, in a mound of stone, 4 ft. base to top, with brass cap mkd.

T39S R5E

¼ S10/S15

1966

Desc. 20 ft. over gentle W. slope.

44.20 Crest of sandstone ledge, bears N. and S., about 10 ft. high; desc. 150 ft. over broken W. slope.

59.00 E. rim of canyon, bears N. and S. irregular; desc. 200 ft. over ledgy NW. slope.

80.10 Wash in canyon bottom, drains S. irregular.

True point for the cor. of secs. 9, 10, 15 and 16, from which its witness cor. bears N. 0° 02' W., 5.80 chs. dist., marked by an iron post, 2½ ins. diam., set, mkd. and witnessed as described in the survey of a portion of the subdivisional lines of the Tp., in 1958.

Land, broken and ledgy.
Soil, sand and exposed sandstone.
Timber, scrub juniper and pinon.
Undergrowth, shadscale and sagebrush.

From the cor. of secs. 10, 11, 14 and 15.

N. 0° 07' W., bet. secs. 10 and 11.

Over broken and ledgy land, covered with pinon and juniper trees; asc. 50 ft. over SE. slope.

10.20 Ridge, bears NE. and SW. irregular; desc. 30 ft. over NW. slope.

13.00 Small draw, drains W.; asc. 40 ft. over SW. slope.

30.00 Ridge, bears NE. and SW.; desc. 80 ft. over NW. slope.

36.80 Small draw, drains SW.; asc. 30 ft. over SE. slope.

Portion of the Subdivision of T. 39 S., R. 5 E.

CHAINS	
40.01	Point for the 1/4 sec. cor. of secs. 10 and 11. Set an iron post, 30 ins. long, 2½ ins. diam., 4 ins. in the ground, in a mound of stone, 4 ft. base to top, with brass cap mkd. T39S R5E ¼ S10 | S11 1966 Asc. 100 ft. over irregular SE. slope.
56.30	Ridge, bears NE. and SW. irregular; desc. 50 ft. over broken NW. slope.
80.02	The cor. of secs. 2, 3, 10 and 11, marked by an iron post, 2½ ins. diam., set, mkd. and witnessed as described in the survey of a portion of the subdivisional lines, in 1958. Land, broken. Soil, sand and exposed sandstone. Timber, scrub juniper and pinon. Undergrowth, shadscale and bunchgrass.
	N. 89° 55' W., bet. secs. 3 and 10. Over broken land, covered with juniper and pinon; desc. 50 ft. over NW. slope.
20.00	E. rim of canyon, bears N. and S. irregular; desc. 320 ft. over ledgy W. slope.
32.00	Canyon bottom, drains S. 20° W.; asc. 260 ft. over ledgy SW. slope.
40.03	Point for the 1/4 sec. cor. of secs. 3 and 10, falls on ledges facing SE. and cannot be monumented.
43.43	Point selected for the witness 1/4 sec. cor. of secs. 3 and 10. Set an iron post, 30 ins. long, 2½ ins. diam., on solid sandstone ledge, in a mound of stone, 4 ft. base to top, with brass cap mkd. T39S R5E ¼ S3 W S10 C 1966 Asc. ledgy SW. slope.
45.80	W. rim of canyon, bears NE. and SW.; desc. gradual W. slope.
63.20	E. rim of canyon, bears SW. and NE.; desc. 210 ft. over NW. slope.

Portion of the Subdivision of T. 39 S. R. 5 E.

CHAINS

66.00 Draw, drains SW.; asc. 50 ft. over SE. slope.

74.10 Spur, slopes S.; desc. 60 ft. over W. slope.

80.06 The cor. of secs. 3, 4, 9 and 10, marked by an iron post, 2½ ins. diam., set, mkd. and witnessed as described in the survey of a portion of the subdivisional lines, in 1958.

Land, broken.
Soil, sand and exposed sandstone.
Timber, scrub juniper and pinon.
Undergrowth, shadscale and bunchgrass.

From the cor. of secs. 27, 28, 33 and 34.

S. 89° 51' W., bet. secs. 28 and 33.

Over broken and ledgy land on Kaiparowits Plateau, covered with scrub juniper and pinon; asc. 20 ft. over NE. slope.

3.00 Spur, slopes NE.; desc. 80 ft. over ledgy NW. slope.

10.00 Draw, drains NE.; asc. 150 ft. over ledgy SE. slope.

24.50 Crest of rim, bears NE. and SW.; asc. 20 ft. over gentle NE. slope.

40.01 Point for the 1/4 sec. cor. of secs. 28 and 33.

Set an iron post, 30 ins. long, 2½ ins. diam., 4 ins. in the ground to bedrock, in a mound of stone, 4 ft. base to top, with brass cap mkd.

T39S R5E

¼ S28/S33

1966

Asc. NE. slope.

40.70 Spur, slopes N.; desc. 70 ft. over W. slope.

58.00 Draw, drains N.; asc. 75 ft. over ledgy E. slope.

68.00 Spur, slopes NE.; desc. 40 ft. over NW. slope.

72.00 Small draw, drains NE.; asc. 50 ft. over SE. slope.

80.02 The cor. of secs. 28, 29, 32 and 33, marked by an iron post, 2½ ins. diam., set, mkd. and witnessed as described in the survey of a portion of the subdivisional lines, in 1958.

Portion of the Subdivision of T. 39 S., R. 5 E.

CHAINS	
	Land, broken. Soil, sand and exposed sandstone. Timber, scrub juniper and pinon. Undergrowth, shadscale and scattered bunchgrass.
	N. 0° 03' W., bet. secs. 28 and 29. Over broken land, covered with scrub juniper and pinon; asc. 30 ft. over gentle SE. slope.
16.00	Spur, slopes N. 10° E.; desc. 210 ft. over NW. slope.
40.00	Point for the 1/4 sec. cor. of secs. 28 and 29. Set an iron post, 30 ins. long, 2½ ins. diam., 8 ins. in the ground to bedrock, in a mound of stone, 4 ft. base to top, with brass cap mkd. T39S R5E ¼ S29 | S28 1966
	Desc. 110 ft. over NW. slope.
50.00	Wash, 4 ft. deep, 20 lks. wide, drains NE.; asc. 60 ft. over S. slope.
56.20	Bulldozed road, bears NE. and SW. irregular.
66.40	Ridge, bears E. and W. irregular; desc. 105 ft. over N. slope.
80.00	Point for the cor. of secs. 20, 21, 28 and 29. Set an iron post, 30 ins. long, 2½ ins. diam., 10 ins. in the ground to bedrock, in a mound of stone, 4 ft. base to top, with brass cap mkd. T39S R5E S20 | S21 S29 | S28 1966
	Land, broken. Soil, sand and exposed sandstone. Timber, scrub juniper and pinon. Undergrowth, shadscale and bunchgrass.
	From the cor. of secs. 21, 22, 27 and 28. S. 89° 54' W., bet. secs. 21 and 28. Over broken and ledgy land, covered with scrub juniper and pinon; desc. 200 ft. over ledgy SW. slope. By triangulation with topography estimated.

CHAINS

24.00 Willow Gulch, drains SE. from W. irregular; asc. 100 ft. over NE. slope.

32.00 Spur, slopes N.; desc. 80 ft. over NW. slope.

40.04 Point for the 1/4 sec. cor. of secs. 21 and 28, falls in wash in bottom of draw and cannot be perpetuated. Draw drains N.

40.24 Point selected for the witness 1/4 sec. cor. of secs. 21 and 28.

Set an iron post, 30 ins. long, 2½ ins. diam., 24 ins. in the ground, in a collar of stone, with brass cap mkd.

T39S R5E
¼ S21 / S28 → W / C
1966

Asc. 50 ft. over E. slope.

43.50 W. rim of draw, bears S. and W. irregular; asc. 50 ft. over gentle NE. slope on bench.

46.60 Bulldozed road, bears N. 50° E. and S. 50° W.

75.00 Crest of ascent on bench, slopes N.; desc. 30 ft. over NW. slope.

80.08 The cor. of secs. 20, 21, 28 and 29.

Land, broken.
Soil, sand and exposed sandstone.
Timber, juniper and pinon.
Undergrowth, shadscale, sagebrush and bunchgrass.

N. 0° 03' W., bet. secs. 20 and 21.

Over broken and ledgy land on Kaiparowits Plateau, covered with scrub juniper and pinon; desc. 50 ft. over NW. slope.

5.00 S. rim of Willow Gulch, bears E. and W. irregular; desc. 200 ft. over ledgy N. slope. By triangulation with topography estimated.

13.00 Bottom of Willow Gulch, drains E.; asc. 300 ft. over ledgy S. slope.

28.30 N. rim of Willow Gulch, bears E. and W.; thence over level mesa.

40.00 Point for the 1/4 sec. cor. of secs. 20 and 21.

Portion of the Subdivision of T. 39 S., R. 5 E.

CHAINS	
	Set an iron post, 30 ins. long, 2½ ins. diam., 4 ins. in the ground to bedrock, in a mound of stone, 4 ft. base to top, with brass cap mkd. T39S R5E ¼ S20 | S21 1966
	Desc. 20 ft. over gentle N. slope of mesa.
55.20	Swale, drains NE.; asc. 20 ft. over SE. slope.
60.00	Rise, slopes SE.; asc. 30 ft. over gentle S. slope.
80.00	The cor. of secs. 16, 17, 20 and 21, marked by an iron post, 2½ ins. diam., set, mkd. and witnessed as described in the survey of a portion of the subdivisional lines, in 1958. Land, broken S. portion, rolling N. portion. Soil, sand and exposed sandstone. Timber, juniper and pinon. Undergrowth, shadscale and sagebrush.
	From the cor. of secs. 8, 9, 16 and 17, marked by an iron post, 2½ ins. diam., set, mkd. and witnessed as described in the survey of a portion of the subdivisional lines, in 1958. N. 0° 03' W., bet. secs. 8 and 9. Over broken and ledgy land, covered with scrub juniper pinon; desc. 200 ft. over NE. slope into Roger Canyon. By triangulation with topography estimated.
14.00	Wash in Roger Canyon, drains SE.; asc. 300 ft. over SW. slope and ledges facing SW.
24.00	N. rim of Roger Canyon, bears NW. and SE.; asc. 100 ft. over SW. slope of ridge.
40.00	Point for the 1/4 sec. cor. of secs. 8 and 9. Set an iron post, 30 ins. long, 2½ ins. diam., 10 ins. in the ground to bedrock, in a mound of stone, 4 ft. base to top, with brass cap mkd. T39S R5E ¼ S8 | S9 1966
	Asc. 20 ft. over SW. slope.
44.50	Ridge, bears SE. from N. irregular; asc. 120 ft. along E. slope of small draw, which drains S. 10° E.

Portion of the Subdivision of T. 39 S., R. 5 E.

CHAINS	
74.00	Head of draw, also top of ascent along E. slope; desc. 45 ft. along ledgy E. slope of ridge.
80.00	Point for the cor. of secs. 4, 5, 8 and 9.
	Set an iron post, 30 ins. long, 2½ ins. diam., 8 ins. in the ground to bedrock, in a mound of stone, 4 ft. base to top, with brass cap mkd.
	T39S R5E S5 | S4 S8 | S9 1966
	Land, broken and ledgy. Soil, sand and exposed sandstone. Timber, scrub juniper and pinon. Undergrowth, shadscale and scattered bunchgrass.
	From the cor. of secs. 3, 4, 9 and 10.
	S. 89° 50' W., bet. secs. 4 and 9.
	Over broken and ledgy land on Kaiparowits Plateau, covered with scrub juniper and pinon; desc. 150 ft. over W. slope.
8.00	Wash in canyon, drains S. irregular; asc. 300 ft. over ledgy E. slope.
25.80	Ridge, bears N. and S. irregular; desc. 65 ft. over W. slope of ridge.
40.03	Point for the 1/4 sec. cor. of secs. 4 and 9.
	Set an iron post, 30 ins. long, 2½ ins. diam., 10 ins. in the ground to bedrock, in a mound of stone, 4 ft. base to top, with brass cap mkd.
	T39S R5E ¼ S4 S9 1966
	Desc. W. slope; by trianbulation with topography estimated.
41.60	E. rim small draw, drains S. 20° W.; desc. 200 ft. over SW. slope.
52.10	Wash in draw, drains S. 20° W.; asc. 200 ft. over SE. slope.
60.00	Spur, slopes S.; desc. 240 ft. over ledgy W. slope.
70.10	Canyon bottom, drains S. irregular; asc. 300 ft. over ledgy E. slope.
80.06	The cor. of secs. 4, 5, 8 and 9.

Portion of the Subdivision of T. 39 S., R. 5 E.

CHAINS	
	Land, broken and ledgy. Soil, sand and exposed sandstone. Timber, scrub juniper and pinon. Undergrowth, shadscale and scattered sagebrush.
	N. 0° 08' W., bet. secs. 4 and 5. Over broken and ledgy land, covered with scrub juniper and pinon; asc. 210 ft. along ledgy and irregular E. slope.
40.00	Point for the 1/4 sec. cor. of secs. 4 and 5. Set an iron post, 30 ins. long, 2½ ins. diam., 8 ins. in the ground to bedrock, in a mound of stone, 4 ft. base to top, with brass cap mkd. T39S R5E ¼ S5|S4 1966
	Asc. 50 ft. along broken E. slope.
58.00	Slope changes; desc. 80 ft. over NE. slope, into small cove.
63.50	Cove, faces E.; asc. 90 ft. over SE. slope.
68.00	N. rim of cove, curves NE. and SW.; desc. 300 ft. over ledgy NE. slope, into canyon. By triangulation with topography estimated.
80.00	True point for the cor. of secs. 4, 5, 32 and 33, on the N. bdy. of the Tp., from which its witness cor. bears N. 89° 56' E., 0.20 chs. dist., marked by an iron post, 2½ ins. diam., set, mkd. and witnessed as described in the survey of the N. bdy. of T. 39 S., R. 5 E., in 1958. Land, broken and ledgy. Timber, scrub juniper and pinon. Soil, sand and exposed sandstone. Undergrowth, scattered shadscale and sagebrush.
	From the cor. of secs. 29, 30, 31 and 32, marked by an iron post, 2½ ins. diam., set, mkd. and witnessed as described in the survey of a portion of the subdivisional lines, in 1958. S. 89° 55' W., bet. secs. 30 and 31. Over broken land draining NE., covered with juniper and pinon; desc. 80 ft. over W. slope.
9.50	Draw, drains N., asc. 80 ft. over NE. slope.
26.60	Spur, slopes N. 10° E.; desc. 60 ft. over W. slope.

Portion of the Subdivision of T. 39 S., R. 5 E.

CHAINS

36.00 Small draw, drains N. 10° E.; asc. 80 ft. over E. slope.

40.00 Point for the 1/4 sec. cor. of secs. 30 and 31.

Set an iron post, 30 ins. long, 2½ ins. diam., 20 ins. in the ground, in a collar of stone, with brass cap mkd.

T39S R5E

¼ S30/S31

1966

Asc. 320 ft. over broken E. slope.

58.00 Low ridge, bears NE. and SW.; desc. 130 ft. over NE. slope.

66.30 Draw, drains NE.; asc. 175 ft. over ledgy E. slope.

77.10 Dirt road, bears NW. and SE.

79.55 The cor. of secs. 25, 30, 31 and 36, on the W. bdy. of the Tp., marked by an iron post, 2½ ins. diam., set, mkd. and witnessed as described in the survey of the E. bdy. of T. 39 S., R. 4 E., in 1958.

Land, broken.
Soil, sand and exposed sandstone.
Timber, juniper and pinon.
Undergrowth, shadscale.

From the cor. of secs. 29, 30, 31 and 32.

N. 0° 03' W., bet. secs. 29 and 30.

Over broken land on Kaiparowits Plateau, covered with juniper and pinon; desc. 320 ft. over general NW. slope.

33.80 Small draw, drains N. 10° E.; asc. 40 ft. over SE. slope.

36.00 Small spur, slopes E.; desc. 20 ft. over NE. slope.

40.00 Point for the 1/4 sec. cor. of secs. 29 and 30.

Set an iron post, 30 ins. long, 2½ ins. diam., on solid sandstone, in a mound of stone, 4 ft. base to top, with brass cap mkd.

T39S R5E

¼

S30|S29

1966

Desc. 30 ft. over NE. slope.

41.50 Small draw, drains E.; asc. 150 ft. over ledgy S. slope.

46.30 Crest of sandstone ledge, bears E. and W.; asc. 20 ft. over gradual S. slope.

Portion of the Subdivision of T. 39 S., R. 5 E.

CHAINS	
56.00	Ridge, bears E. and W.; desc. 20 ft. over N. slope.
59.70	Slope changes; desc. 130 ft. over NW. slope.
75.00	Small draw, drains NE.; asc. 40 ft. over SE. slope.
80.00	Point for the cor. of secs. 19, 20, 29 and 30.
	Set an iron post, 30 ins. long, 2½ ins. diam., on solid sandstone, in a mound of stone, 4 ft. base to top, with brass cap mkd. T39S R5E S19 | S20 S30 | S29 1966
	Land, broken. Soil, sand and exposed sandstone. Timber, juniper and pinon. Undergrowth, shadscale and scattered sagebrush.
	From the cor. of secs. 20, 21, 28 and 29.
	N. 89° 59' W., bet. secs. 20 and 29.
	Over broken land, covered with juniper and pinon; desc. 100 ft. over NW. slope.
16.00	Draw, drains NE.; asc. 100 ft. over SE. slope.
21.90	Spur, slopes N.; desc. 100 ft. over NW. slope.
30.00	Deep draw, drains NE.; asc. 150 ft. over ledgy NE. slope.
39.98	Point for the 1/4 sec. cor. of secs. 20 and 29.
	Set an iron post, 30 ins. long, 2½ ins. diam., 4 ins. in the ground to bedrock, in a mound of stone, 4 ft. base to top, with brass cap mkd. T39S R5E ¼ S20 S29 1966
	Asc. 200 ft. over NE. slope.
65.00	Ridge, bears NE. and SW.; desc. 150 ft. over NW. slope.
77.50	Small draw, drains NE.; asc. 40 ft. over SE. slope.
79.96	The cor. of secs. 19, 20, 29 and 30.
	Land, broken and ledgy. Soil, sand and exposed sandstone. Timber, scrub juniper and pinon. Undergrowth, shadscale and sagebrush.
	S. 89° 51' W., bet. secs. 19 and 30.

Portion of the Subdivision of T. 39 S., R. 5 E.

CHAINS

Over broken and ledgy land, covered with scrub juniper and pinon; asc. 30 ft. over SE. slope.

4.00 Ledgy spur, slopes NE.; desc. 50 ft. over NW. slope.

7.00 Draw, drains NE.; asc. 150 ft. over ledgy SE. slope.

29.60 Spur, slopes NE.; desc. 60 ft. over NW. slope.

34.50 Draw, drains N.; asc. 40 ft. over NE. slope.

39.50 Spur, slopes N.; desc. NW. slope.

40.00 Point for the 1/4 sec. cor. of secs. 19 and 30.

Set an iron post, 30 ins. long, 2½ ins. diam., 6 ins. in the ground to bedrock, in a mound of stone, 4 ft. base to top, with brass cap mkd.

T39S R5E

¼ S19/S30

1966

Desc. 50 ft. over NW. slope.

50.00 Draw, drains NE.; asc. 100 ft. over SE. slope.

70.80 Spur, slopes NE.; desc. 50 ft. over NW. slope.

75.00 Small draw, drains NE.; asc. 30 ft. over SE. slope.

79.50 The cor. of secs. 19, 24, 25 and 30, on the W. bdy. of the Tp., marked by an iron post, 2½ ins. diam., set, mkd. and witnessed as described in the survey of the E. bdy. of T. 39 S., R. 4 E., in 1958.

Land, broken.
Soil, sand and exposed sandstone.
Timber, juniper and pinon.
Undergrowth, shadscale and sagebrush.

From the cor. of secs. 19, 20, 29 and 30.

N. 0° 03' W., bet. secs. 19 and 20.

Over broken and ledgy land, covered with scrub juniper and pinon; asc. 20 ft. over SE. slope.

3.00 Small spur, slopes NE.; desc. 90 ft. over NW. slope.

7.20 Draw, drains E.; asc. 135 ft. over S. slope.

14.50 Spur, slopes E.; desc. 210 ft. over ledgy N. slope.

25.00 Draw, drains E.; asc. 185 ft. over S. slope.

32.00 Point of spur, slopes sharply E.; desc. 185 ft. over NE. slope; into main canyon.

Portion of the Subdivision of T. 39 S., R. 5 E.

CHAINS	
40.00	Point for the 1/4 sec. cor. of secs. 19 and 20. Set an iron post, 30 ins. long, 2½ ins. diam., 12 ins. in the ground to bedrock, in a mound of stone, 4 ft. base to top, with brass cap mkd. T39S R5E ¼ S19 | S20 1966 Desc. 40 ft. over NE. slope.
41.50	Wash in main canyon, drains SE.; asc. 350 ft. over ledgy SW. slope. By triangulation with topography estimated.
60.00	N. rim of canyon, bears SE. and N.; asc. 20 ft. along W. slope of rim.
67.00	Crest of ascent, thence over top of ridge.
80.00	Point for the cor. of secs. 17, 18, 19 and 20. Set an iron post, 30 ins. long, 2½ ins. diam., 4 ins. in the ground to bedrock, in a mound of stone, 5 ft. base to top, with brass cap mkd. T39S R5E S18 | S17 S19 | S20 1966 Land, broken and ledgy. Soil, sand and exposed sandstone. Timber, juniper and pinon. Undergrowth, shadscale, sagebrush and bunchgrass.
	From the cor. of secs. 16, 17, 20 and 21. S. 89° 51' W., bet. secs. 17 and 20. Over broken land on Kaiparowits Plateau, covered with juniper and pinon; asc. 40 ft. over gentle S. slope of mesa.
15.70	Bulldozed road, bears NW. and SE. irregular.
23.50	Bulldozed road, bears N. 75° W. and S. 75° E.
39.98	Point for the 1/4 sec. cor. of secs. 17 and 20. Set an iron post, 30 ins. long, 2½ ins. diam., 12 ins. in the ground to bedrock, in a mound of stone, 4 ft. base, to top, with brass cap mkd. T39S R5E ¼ S17 S20 1966

Portion of the Subdivision of T. 39 S., R. 5 E.

CHAINS

Asc. 40 ft. along gentle S. slope of mesa.

75.80 Low sandstone rim, bears NW. and SE. irregular, desc. 20 ft. over SW. slope.

79.96 The cor. of secs. 17, 18, 19 and 20.

Land, broken mesa.
Soil, sand and exposed sandstone.
Timber, juniper and pinon.
Undergrowth, shadscale and sagebrush.

S. 89° 51' W., bet. secs. 18 and 19.

Over broken land, covered with juniper and pinon; desc. 50 ft. over SW. slope.

10.50 Draw, drains S.; asc. 70 ft. over E. slope.

20.00 Spur, slopes SE.; desc. 60 ft. over SW. slope.

39.50 Point selected for the witness 1/4 sec. cor. of secs. 18 and 19.

Set an iron post, 30 ins. long, 2½ ins. diam., on solid sandstone, in a mound of stone, 4 ft. base to top, with brass cap mkd.

T39S R5E

¼ ← S18 W / S19 C

1966

40.00 Point for the 1/4 sec. cor. of secs. 18 and 19, falls in wash in bottom of draw, and cannot be perpetuated. Draw drains SE.; asc. 365 ft. over NE. slope.

65.50 High spur, slopes SE.; thence along general S. slope.

79.48 True point for the cor. of secs. 13, 18, 19 and 24, on the W. bdy. of the Tp., from which its witness cor. bears North 0.20 chs. dist., marked by an iron post, 2½ ins. diam., set, mkd. and witnessed as described in the survey of the E. bdy. of T. 39 S., R. 4 E., in 1958.

Land, broken and ledgy.
Timber, juniper and pinon.
Soil, sand and exposed sandstone.
Undergrowth, shadscale and sagebrush.

From the cor. of secs. 17, 18, 19 and 20.

N. 0° 03' W., bet. secs. 17 and 18.

Over broken and ledgy land on Kaiparowits Plateau, covered with pinon and juniper; asc. 40 ft. over general S. slope of ridge.

Portion of the Subdivision of T. 39 S., R. 5 E.

CHAINS	
4.00	Crest of ascent on ridge, bears E. and W. irregular; desc. 205 ft. over general N. slope of ridge.
19.00	Bulldozed road, bears N. 60° W. and S. 60° E.
39.50	Wash in canyon, drains E.; asc. S. slope in canyon.
40.00	Point for the 1/4 sec. cor. of secs. 17 and 18.
	Set an iron post, 30 ins. long, 2½ ins. diam., 12 ins. in the ground to bedrock, in a mound of stone, 4 ft. base to top, with brass cap mkd. T39S R5E ¼ S18 | S17 1966
	Asc. 160 ft. over ledgy S. slope of canyon.
46.90	N. rim of canyon, bears NE. and W.; asc. 20 ft. over S. slope of small mesa.
67.70	S. rim of draw, bears E. and W.; desc. 150 ft. over ledgy N. slope.
80.00	Point for the cor. of secs. 7, 8, 17 and 18.
	Set an iron post, 30 ins. long, 2½ ins. diam., 12 ins. in the ground to bedrock, in a mound of stone, 4 ft. base to top, with brass cap mkd. T39S R5E S7 | S8 S18 | S17 1966
	Cor. falls about 1.00 ch. S. of wash in draw.
	Land, broken. Soil, sand and exposed sandstone. Timber, scrub juniper and pinon. Undergrowth, shadscale and sagebrush.
	From the cor. of secs. 8, 9, 16 and 17.
	S. 89° 49' W., bet. secs. 8 and 17.
	Over broken land, covered with scrub juniper and pinon; asc. 215 ft. over ledgy NE. slope, out of Rogers Canyon.
9.40	Ridge, bears NW. and SE. irregular; thence along broken S. slope of ridge.
36.50	Spur, slopes S.; desc. 50 ft. over W. slope.
39.94	Point for the 1/4 sec. cor. of secs. 8 and 17.
	Set an iron post, 30 ins. long, 2½ ins. diam., 4 ins. in the ground to bedrock, in a mound of stone, 4 ft. base to top, with brass cap mkd.

Portion of the Subdivision of T. 39 S., R. 5 E.

CHAINS

T39S R5E

¼ S8/S17

1966

Desc. 25 ft. over steep W. slope.

41.50 Draw, drains S.; asc. 145 ft. over E. slope.

54.10 Spur, slopes S., desc. 90 ft. over W. slope.

59.40 Draw, drains S.; asc. 80 ft. over E. slope.

65.90 Spur, slopes S.; desc. 110 ft. over SW. slope.

78.90 Wash in deep draw, drains SE.; asc. E. slope in bottom of draw.

79.88 The cor. of secs. 7, 8, 17 and 18.

Land, broken and ledgy.
Soil, sand and exposed sandstone.
Timber, juniper and pinon.
Undergrowth, shadscale.

S. 89° 56' W., bet. secs. 7 and 18.

Over broken and ledgy land, covered with juniper and pinon; asc. 145 ft. over NE. slope.

16.00 Small spur, slopes N.; desc. 60 ft. over NW. slope.

25.50 Small draw, drains N.; asc. 100 ft. over NE. slope.

40.00 Point for the 1/4 sec. cor. of secs. 7 and 18.

Set an iron post, 30 ins. long, 2½ ins. diam., 12 ins. in the ground to bedrock, in a mound of stone, 4 ft. base to top, with brass cap mkd.

T39S R5E

¼ S7/S18

1966

Asc. 90 ft. over NE. slope.

49.80 Ridge, bears NW. and SE. irregular; desc. 90 ft. over SW. slope.

68.00 Draw, drains SE.; asc. 100 ft. over NE. slope.

78.00 Spur, slopes SE.; desc. 20 ft. over SW. slope on spur.

79.46 True point for the cor. of secs. 7, 12, 13 and 18, on the W. bdy. of the Tp., from which its witness cor. bears North 1.10 chs. dist., marked by an iron post, 2½ ins. diam., set, mkd. and witnessed as described in the survey of the E. bdy. of T. 39 S., R. 4 E., in 1958.

Portion of the Subdivision of T. 39 S., R. 5 E.

CHAINS	
	Land, broken. Soil, sand and exposed sandstone. Timber, juniper and pinon. Undergrowth, shadscale and sagebrush.
	From the cor. of secs. 7, 8, 17 and 18.
	N. 0° 03' W., bet. secs. 7 and 8.
	Over broken land, covered with juniper and pinon; desc. N. slope in bottom of draw.
1.00	Wash in draw, drains S. 60° E.; asc. 240 ft. over S. slope.
14.60	Ridge, bears E. and W. irregular; desc. 200 ft. over N. slope.
35.00	Draw, drains E.; asc. 80 ft. over SE. slope.
40.00	Point for the 1/4 sec. cor. of secs. 7 and 8.
	Set an iron post, 30 ins. long, 2½ ins. diam., 6 ins. in the ground to bedrock, in a mound of stone, 4 ft. base to top, with brass cap mkd. T39S R5E ¼ S7 | S8 1966
	Asc. 300 ft. over SE. slope.
77.10	Ridge, bears E. and W. irregular; desc. 70 ft. over steep N. slope.
80.00	Point for the cor. of secs. 5, 6, 7 and 8.
	Set an iron post, 30 ins. long, 2½ ins. diam., 6 ins. in the ground to bedrock, in a mound of stone, 4 ft. base to top, with brass cap mkd. T39S R5E S6 | S5 S7 | S8 1966
	from which
	A pine, 12 ins. diam., bears N. 52° E., 43 lks. dist., mkd. T39S R5E S5 BT.
	A pine, 6 ins. diam., bears S. 78° E., 49 lks. dist., mkd. T39S R5E S8 BT.
	A pine, 8 ins. diam., bears S. 5° W., 47 lks. dist., mkd. T39S R5E S7 BT.

Portion of the Subdivision of T. 39 S., R. 5 E.

CHAINS

Land, broken and ledgy.
Soil, sand and exposed sandstone.
Timber, scrub juniper and pinon.
Undergrowth, shadscale and scattered sagebrush.

From the cor. of secs. 4, 5, 8 and 9.

S. 89° 56' W., bet. secs. 5 and 8.

Over broken and ledgy land, covered with juniper and pinon; asc. 160 ft. over steep E. slope.

10.20 Ridge, bears N. and S.; desc. 400 ft. over ledgy SW. slope into Rogers Canyon.

36.80 Draw, drains SW. about 20.00 chs. to main canyon; asc. 50 ft. over SE. slope of small spur in canyon bottom.

39.90 Point for the 1/4 sec. cor. of secs. 5 and 8.

Set an iron post, 30 ins. long, 2½ ins. diam., 6 ins. in the ground to bedrock, in a mound of stone, 4 ft. bas to top, with brass cap mkd.

T39S R5E

¼ S5/S8

1966

from which

A pine, 8 ins. diam., bears N. 43¼° W., 54 lks. dist., mkd. T39S R5E ¼ S5 BT.

A pine, 10 ins. diam., bears S. 57¼° E., 67 lks. dist., mkd. T39S R5E ¼ S8 BT.

Asc. 30 ft. over SE. slope.

42.80 Spur, slopes SW.; desc. 100 ft. over W. slope.

60.00 Wash in Roger Canyon, drains SE.; asc. 350 ft. over ledgy NE. slope. By triangulation with topography estimated.

74.00 Slope changes, asc. 100 ft. along ledgy N. slope.

79.80 The cor. of secs. 5, 6, 7 and 8.

Land, broken and ledgy.
Soil, sand and exposed sandstone.
Timber, juniper and pinon.
Undergrowth, shadscale and sagebrush.

S. 89° 52' W., bet. secs. 6 and 7.

Over broken and ledgy land, covered with juniper and pinon; asc. 240 ft. along ledgy N. slope.

Portion of the Subdivision of T. 39 S., R. 5 E.

CHAINS	
40.00	Point for the 1/4 sec. cor. of secs. 6 and 7. Set an iron post, 30 ins. long, 2½ ins. diam., 8 ins. in the ground to bedrock, in a mound of stone, 4 ft. base to top, with brass cap mkd. T39S R5E ¼ S6/S7 1966 from which A pine, 8 ins. diam., bears N. 30° E., 36 lks. dist., mkd. T39S R5E ¼ S6 BT. A pine, 10 ins. diam., bears S. 15° W., 36 lks. dist., mkd. T39S R5E ¼ S7 BT. Asc. 80 ft. along broken N. slope of ridge.
58.20	Spur, slopes NW.; desc. 100 ft. over W. slope, into cove.
65.00	Wash in cove, drains N.; asc. 100 ft. over E. slope.
79.38	The cor. of secs. 1, 6, 7 and 12, on the W. bdy. of the Tp., marked by an iron post, 2½ ins. diam., set, mkd. and witnessed as described in the survey of the E. bdy. of T. 39 S., R. 4 E., in 1958. Land, broken and ledgy. Soil, sand and exposed sandstone. Timber, juniper and pinon. Undergrowth, shadscale and scattered bunchgrass.
	From the cor. of secs. 5, 6, 7 and 8. N. 0° 18' W., bet. secs. 5 and 6. Over broken land, covered with pinon and juniper; desc. 220 ft. over ledgy N. slope.
15.00	Wash in canyon, drains S. 70° E.; asc. 200 ft. over ledgy S. slope.
27.00	High spur, slopes SE.; desc. 250 ft. over steep NE. slope.
36.80	Wash in Roger Canyon bottom, drains SE.; asc. S. slope in canyon bottom.
40.00	Point for the 1/4 sec. cor. of secs. 5 and 6. Set an iron post, 30 ins. long, 2½ ins. diam., 18 ins. in the ground to bedrock, in a mound of stone, 4 ft. base to top, with brass cap mkd.

Portion of the Subdivision of T. 39 S., R. 5 E.

CHAINS	
	T39S R5E ¼ S6 | S5 1966
	Asc. 40 ft. over SW. slope in canyon bottom.
48.00	Low spur in canyon bottom, slopes W.; desc. 30 ft. over NW. slope.
53.00	Wash in canyon bottom, drains S. about 10 chs. to junction with main wash; asc. 400 ft. over ledgy SE. slope of spur, which slopes S.
79.87	The cor. of secs. 5, 6, 31 and 32, on the N. bdy. of the Tp., marked by an iron post, 2½ ins. diam., set, mkd. and witnessed as described in the survey of the N. bdy. of T. 39 S., R. 5 E., in 1958. Land, broken and ledgy. Soil, sand and exposed sandstone. Timber, juniper and pinon. Undergrowth, shadscale and scattered sagebrush.

General Description

T. 39 S., R. 5 E. is located on the Kaiparowits Plateau about 25 miles SE. of Escalante, Utah. The Tp. consists of broken and ledgy land, covered with scrub juniper and pinon. Drainage of the Tp. is southward to the Colorado River.

A graded dirt road enters the Tp. on the W. bdy. of sec. 30 and leaves the Tp. on the S. bdy. of sec. 31. There are several bulldozed roads branching off from this road having been used for oil and coal exploration. These branch roads have not been maintained and can generally be traveled by 4 wheel drive vehicle only.

The only water noted during the survey were a few small seeps in the bottom of Roger Canyon. This canyon drains the entire Tp.

Elevation of the Tp. varies from about 5400 to 7000 ft. above sea level.

There is no permanent habitation within the Tp.

Form 4-680
(June 1963)

UNITED STATES
DEPARTMENT OF THE INTERIOR
BUREAU OF LAND MANAGEMENT

FIELD ASSISTANTS

NAMES	CAPACITY
Morris E. Blackburn	Survey Technician
Jay Lott Hyatt	Survey Aid
Roger M. Stewart	Survey Aid
Grover Smith	Survey Aid
Randy Earl	Survey Aid
Arthur Van Buren	Survey Aid
Jerry L. Thomas	Survey Technician
Gail E. Reynolds	Survey Aid
Robert D. Allen	Survey Aid
Calvin Christensen	Survey Aid
Bill L. Shaw	Survey Aid
Gail D. DeMille	Survey Aid

GPO 834685

CERTIFICATE OF SURVEY

I, Craig P. Sylvester, HEREBY CERTIFY upon honor that, in pursuance of special instructions bearing date of the 30 day of April, 19 65, I have surveyed a portion of the subdivisional lines completing the subdi of Township 39 South, Range 5 East

of the Salt Lake Meridian, in the State of Utah, which are represented in the foregoing field notes as having been executed by me and under my direction; and that said survey has been made in strict conformity with said special instructions, the Manual of Instructions for the Survey of the Public Lands of the United States, and in specific manner described in the foregoing field notes.

April 3, 1967
(Date)

Craig P. Sylvester
(Cadastral Surveyor)
SUPERVISORY

(Date)

(Cadastral Surveyor)

CERTIFICATE OF APPROVAL

SUBMITTED FOR APPROVAL
Date APR 1 6 1968

BUREAU OF LAND MANAGEMENT,
Washington, D. C.

The foregoing field notes of the subdivisional lines completing the subdivision o Township 39 South, Range 5 East, Salt Lake Meridian, Utah

executed by Craig P. Sylvester, Supervisory Cadastral Surveyor having been critically examined and found correct, are hereby approved.

AUG 1 3 1968
(Date)

K. E. Brown
(Chief, Division of Engineering)

CERTIFICATE OF TRANSCRIPT

[illegible]

, is a true copy of the original field notes.

Blank

Page

Blank

Page

Form 4-679
(January 1963)

UNITED STATES
DEPARTMENT OF THE INTERIOR
BUREAU OF LAND MANAGEMENT
ORIGINAL

FIELD NOTES

OF THE

DEPENDENT RESURVEY OF
THE UTAH-COLORADO STATE BOUNDARY BETWEEN MILE
POSTS 145 AND 147 7/8, AND THE RETRACEMENT OF THE
UTAH-COLORADO STATE BOUNDARY BETWEEN MILE
POSTS 147 7/8 AND 151
AND THE
DEPENDENT RESURVEY OF THE SOUTH BOUNDARY
AND
A PORTION OF THE SUBDIVISIONAL LINES
AND THE
SURVEY OF THE REMAINDER OF THE SUBDIVISIONAL LINES
AND MEANDERS OF COLORADO RIVER IN
TOWNSHIP 19 SOUTH, RANGE 26 EAST

Of the SALT LAKE Meridian,
In the State of UTAH.

EXECUTED BY

GLEN B. HATCH SUPERVISORY CADASTRAL SURVEYOR

Under special instructions dated SEPTEMBER 21, 19 62, which provided for the surveys included under Group Number 459, approved OCTOBER 1, 1962,
Supplemental Instructions dated August 24, 1966 - approved August 25, 1966
and assignment instructions dated AUGUST 14, 19 63.
and August 25, 1966

Survey commenced SEPTEMBER 3, 19 63

Survey completed SEPTEMBER 15, 19 66

INDEX DIAGRAM

Township 19 SOUTH, Range 26 EAST,

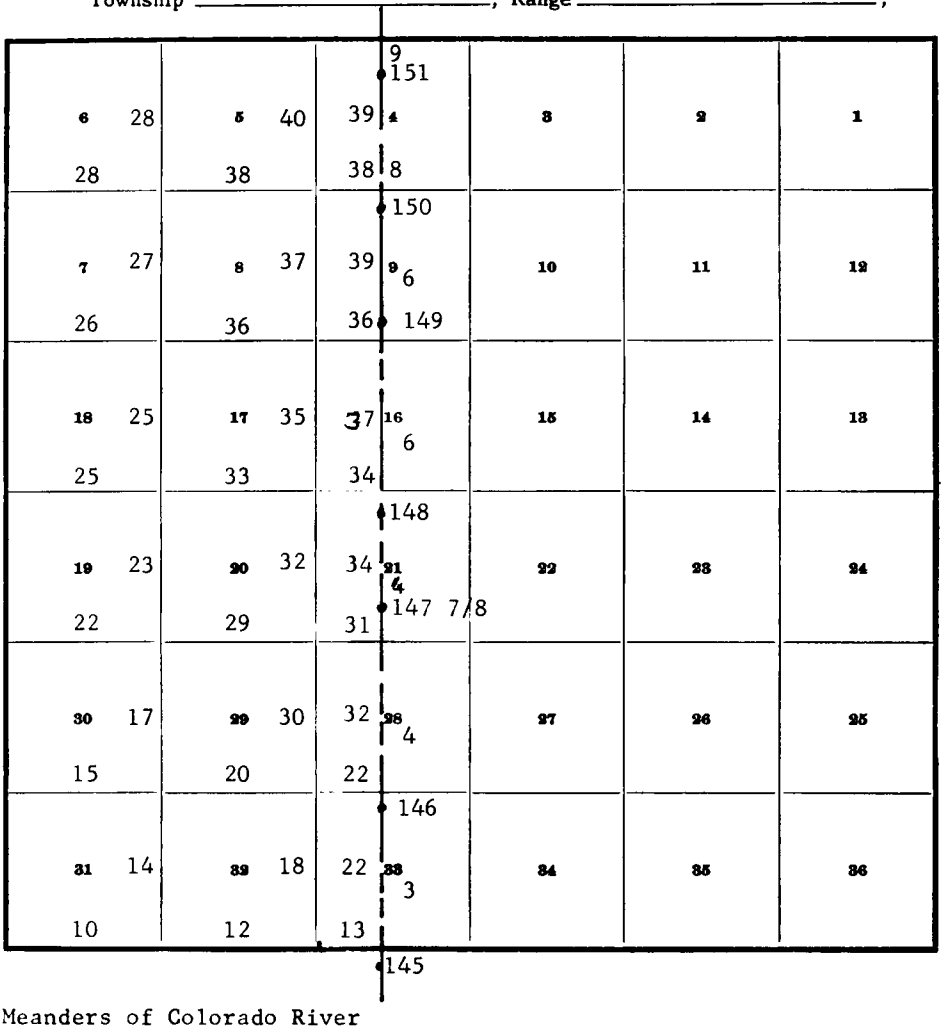

Meanders of Colorado River
Pages 40-41

CHAINS

The Utah-Colorado state boundary between mile posts 145 and 151, was surveyed by D. R. Reeves in 1878-9, and was resurveyed by A. D. Wilson in 1885. In 1938, W. H. Teller resurveyed this boundary between mile posts 147 7/8 to 152 inclusive, in connection with the Colorado surveys. The south boundary, the west boundary, and a portion of the subdivisional lines were surveyed by Frank E. Baxter in 1894. The north boundary was surveyed by Ralph Gentry in 1915. The west boundary was dependently resurveyed concurrently by Glen B. Hatch.

The following field notes are those of the dependent resurvey of the Utah-Colorado state boundary between mile posts 145 and 147 7/8, and the retracement of the Utah-Colorado state boundary between mile posts 147 7/8 and 151, and the dependent resurvey of the south boundary and a portion of the subdivisional lines, and the survey of the remainder of the subdivisional lines, and meanders of the right bank of the Colo. River in Secs. 29, 32, and 33, of Township 19 South, Range 26 East.

The cost of the field and office work incurred in the execution of the surveys, resurveys and retracements herein described are payable from the current appropriation for "Management of Lands and Resources, Bureau of Land Management."

The surveys, resurveys and retracements were executed with a W. & L. E. Gurley Solar Transit No. 580518 constructed in accordance with the standard instrumental specifications of the Bureau of Land Management. The instrument was in good condition prior to the beginning of the surveys, resurveys and retracements and was maintained in proper adjustment throughout the progress of the surveys, resurveys and retracements.

Lines connecting previously established corners were run by random and true method, but for simplification of the record the random lines are omitted from these field notes.

Measurements herein contained were made with a narrow steel tape, 8 chains in length, graduated every link for the first 100 links and thereafter at intervals of 10 links. The tape was tested by comparison with a one chain standard steel tape and found to be correct. Measurements were made on the slope with the vertical angle of each interval ascertained by a clinometer in good adjustment; horizontal equivalents alone are entered in the field notes. All lines of these surveys, resurveys and retracements were run by direct method where the lines were accessible; lines inaccessible were run by traverse or triangulation methods. Distances to topography on lines run by traverse or triangulation methods are approximate. The details of such traverses or triangulations have been thoroughly checked and verified, and in order to simplify the record the diagrams and reductions are omitted from these field notes.

The direction of the lines of these surveys, resurveys or retracements were determined by reference to true meridians established on line by altitude observations on the sun. The lines were carried forward by sustained angulation being supplemented by other numerous altitude observations on the sun taken throughout the progress of the surveys, resurveys and retracements.

CHAINS

The geographic position for the southeast corner of the township is at latitude 39° 06' 12.723" N. and longitude 109° 03' 03.773" W., as adjusted from section line ties to U. S. C. & G. S. triangulation station "West", at latitude 39° 06' 04.718" N. and longitude 109° 06' 57.175" W., located S. 12° 18' E., 12.65 chs. dist. from the ¼ sec. cor. of secs. 2 and 35, Townships 19 and 20 South, Range 25 East.

The mean magnetic declination is 15° 30' E.

Dependent Resurvey of the Utah-Colo. State Boundary, bet. mile posts 145 and 147 7/8.

Reestablishment of the Resurvey Executed by A. D. Wilson in 1885.

Beginning at mile post 145, monumented with a sandstone, 26x22x2 ins., set, mkd. and witnessed as described in the official record.

At the cor. point

Set an iron post, 30 ins. long, 2½ ins. diam., 20 ins. in the ground, and in a collar of stone to top, with brass cap mkd.

145 M

UTAH | COLO

1963

bury original stone mile cor. alongside iron post.

N. 0° 47' E., along the 146th. mile.

Over gently rolling land through scattered juniper timber with sagebrush and shadscale undergrowth.

1.55 Wash, 15 lks. wide, 3 ft. deep, drains W.

3.33 The closing cor. of Tps. 19 and 20 S., R. 26 E., Utah, hereinafter described.

7.00 Spur, slopes W., desc. 15 ft. over N. slope.

8.90 Wash, 15 lks. wide, 4 ft. deep, drains W., asc. 10 ft. over S. slope.

9.70 Small spur, slopes W., desc. 10 ft. over NW. slope.

11.25 Wash, 20 lks. wide, 3 ft. deep, drains SW., asc. 10 ft. over SE. slope.

14.05 Small spur, slopes SW., desc. 20 ft. over NW. slope.

18.20 Wash, 25 lks. wide, 3 ft. deep, drains SW., asc. 30 ft. over SE. slope.

22.00 Top of ascent, bears NE. and SW., thence over nearly level land.

Dependent Resurvey of the Utah-Colorado State Boundary, bet. mile posts 145 and 147 7/8.

CHAINS	
52.64	The witness mile post 146, monumented with a sandstone 24x22x2 ins., set, mkd. and witnessed as described in the official record. At the cor. point Set an iron post, 30 ins. long, 2½ ins. diam., 24 ins. in the ground, with brass cap mkd. 146M WC UTAH ↑ COLO 1964 bury original stone mile cor. alongside iron post, and dig pits, 18x18x12 ins., N. and S. of cor., 3 ft. dist.
	N. 0° 26' E., beginning new measurement. By traverse. Topography approximated. Desc. about 230 ft. over steep ledgy N. slope.
8.50	Draw, drains NE. 1.00 ch., thence N., asc. about 100 ft. over ledgy SE. slope.
13.00	Top of ascent on E. side of knoll, desc. about 150 ft. over precipitous NE. slope.
19.04	Left bank of Colorado River, bears irregularly E. and W. The meander cor. of sec. 33, T. 19 S., R. 26 E., Utah, monumented with a sandstone, 16x12x4 ins., set, mkd. and witnessed as described in the official record. At the cor. point Set an iron post, 30 ins. long, 2½ ins. diam., 12 ins. in the ground to bedrock, and in a mound of stone, 4 ft. base to top, with brass cap mkd. MC S33 → COLO T19S R26E 1963 bury original stone cor. alongside iron post. Thence by triangulation across Colorado River.
27.94	Point for mile post 146 at proportionate dist. falls in Colorado River. Land, gently rolling S. portion; broken and ledgy N. portion. Soil, sandy. Timber, scattered juniper. Undergrowth, sagebrush, shadscale, with dense willows along river.

CHAINS	
	N. 0° 26' E., along the 147th. mile.
	Over nearly level river bottom land through dense willows, greasewood and sagebrush undergrowth.
1.90	Right bank of the Colorado River, bears N. 70° W. and S. 70° E.
	Point for the meander cor. of sec. 33.
	Set an iron post, 30 ins. long, 2½ ins. diam., 20 ins. in the ground, and in a collar of stone to top, with brass cap mkd.
	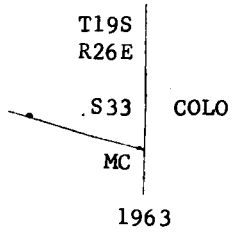
10.11	Telephone line, bears N. 68° W. and S. 68° E.
10.65	Denver and Rio Grande Western Railroad, bears N. 68° W., and S. 68° E. Asc. abruptly about 100 ft. over sheer sandstone ledges by triangulation.
13.80	Top of ledge, bears E. and W., end triangulation. Asc. 100 ft. over S. slope.
26.90	Top of ascent, bears E. and W., thence over gently rolling land. Enter scattered juniper timber.
32.00	Wash, 20 lks. wide, 3 ft. deep, drains SW.
45.00	Wash, 10 lks. wide, 2 ft. deep, drains W.
47.70	Trail road, bears E. and W.
49.40	Wash, 15 lks. wide, 3 ft. deep, drains W.
57.50	Small sand ridge, bears E. and W.
80.26	Point for 147 mile post at proportionate dist. not monumented.
	Land, level river bottom S. portion; rolling bench land N. portion. Soil, sandy. Timber, scattered juniper N. portion. Undergrowth, dense willow and greasewood in river bottom; sagebrush and shadscale on bench land.
	N. 0° 26' E., along the 148th. mile.
	Over broken, mountainous land through scattered juniper timber with sagebrush and shadscale undergrowth. By triangulation.
2.90	Base of sandstone ledge, about 100 ft. high, bears NW. and curves E., ascend abruptly about 300 ft. over broken SW. slope.

Dependent Resurvey of the Utah-Colorado State Boundary, bet. mile posts 145 and 147 7/8.

CHAINS	
18.07	The standard closing cor. T. 10 S., R. 104 W., Colo., monumented with a 3 in. iron post, 12 ins. above ground, bears East, 2.1 lks. dist., with brass cap mkd. T10S R104W SC S31 CC T11S 1938
	End one triangulation, beginning of another. Asc. about 100 ft. over ledgy SW. slope.
24.10	Top of ledge, 30 ft. high, bears SE. and W. End triangulation, thence over nearly level land.
26.08	Mile post 147 7/8, monumented with a 2 in. iron post, 12 ins. above ground, with brass cap mkd. 147 7/8 M UTAH COLO 1938
	Retracement of the Utah-Colorado State Boundary, bet. mile posts 147 7/8 and 151.
	Retracement of the Resurvey Executed by W. H. Teller in connection with Colorado Surveys in 1938.
	N. 1° 03' E., beginning new measurement.
	Asc. 80 ft. over gentle S. slope.
10.00	Ridge, bears E. and W., desc. 10 ft. over gentle N. slope.
12.01	Angle point No. 2, tract 39, sec. 31, Colo., bears West, 8 lks. dist., monumented with a 1 in. iron post, 12 ins. above ground, with brass cap mkd. S31 AP 2 TR 39 1938
	Desc. 10 ft. over gentle N. slope.
22.85	Rim of mesa, bears E. and W., desc. 40 ft. over N. slope.
27.59	Angle point on the Utah-Colo. state bdy., monumented with a 1 in. iron post, 15 ins. above ground, with brass cap mkd. AP 1938

Retracement of the Utah-Colorado State Boundary
bet. mile osts 147 7/8 and 151.

CHAINS

N. 0° 14' E., beginning new measurement.

Desc. 35 ft. over N. slope.

3.80 Trail road, bears N. 80° E. and S. 40° W.

8.15 Wash, 10 lks. wide, 2 ft. deep, drains irregularly E., asc. 25 ft. over S. slope.

9.40 Spur, slopes E., desc. 25 ft. over N. slope.

11.95 Small draw, drains NW., asc. 20 ft. over SW. slope.

13.25 Spur, slopes NW., desc. 60 ft. over NW. slope.

15.77 The witness ¼ sec. cor. of sec. 31, T. 10 S., R. 104 W., Colo., bears East 9.1 lks. dist., monumented with a 1 in. iron post, 12 ins. above ground, and in a mound of stone, with brass cap mkd.

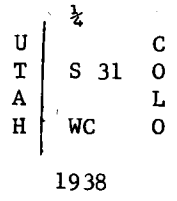

17.85 Draw, drains NW., asc. 70 ft. over rocky SW. slope.

21.16 Mile post 148, monumented with a 2 in. iron post, 18 ins above ground, and in a mound of stone, 3 ft. base to top with brass cap mkd.

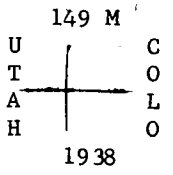

I remark to read as follows

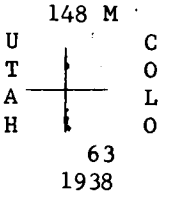

Land, mountainous, broken.
Soil, sandy.
Timber, scattered juniper.
Undergrowth, sagebrush and shadscale.

N. 0° 01' W., along the 149th. mile.

Over mountainous land through dense timber. Desc. 30 ft. over gentle NW. slope.

16.30 Rim of small mesa, bears E. and curves S., desc. 135 ft. over N. slope.

Retracement of the Utah-Colorado State Boundary
bet. mile posts 147 7/8 and 151

CHAINS

20.15 Wash, 20 lks. wide, 3 ft. deep, drains W., asc. 40 ft. over S. slope.

23.10 Small knoll, desc. 55 ft. over NW. slope.

34.73 The closing cor. of sec. 30 and 31, T. 10 S., R. 104 W., Colo., bears West, 3.3 lks., dist., monumented with a 2 in. iron post., 15 ins. above ground, and in a mound of stone, 3½ ft. base to top, with brass cap mkd.

T10S
R104W
U
T S30 C
A S31 C
H
COLO

1938

43.75 Wash, 1.20 chs. wide, 3 ft. deep, drains NE., asc. 205 ft. over SE. slope.

56.75 Small draw, drains SE., asc. 550 ft. over steep, rocky SE. slope.

65.75 Wash, 40 lks. wide, 15 ft. deep, drains SE.

74.56 The ¼ sec. cor. of sec. 30, T. 10 S., R. 104 W., Colo., bears East, 7.6 lks. dist., monumented with a 1 in. iron post, 20 ins. above ground, and in a mound of stone, 4 ft. base to top, with brass cap mkd.

¼
U C
T S 30 O
A L
H O

1938

92.16 Mile Post 149 1/8, monumented with a 2 in. iron post, 15 ins. above ground, and in a mound of stone, 3 ft. base to top, with brass cap mkd.

150 MP
U C
T O
A L
H O

1938

I remark to read as follows:

149 1/8 M
U C
T O
A L
H O

63
1938

Land, mountainous.
Soil, clay.
Timber, juniper and pinon.
Undergrowth, sagebrush and greasewood.

Retracement of the Utah-Colorado State Boundary, bet. mile osts 147 7/8 and 151

CHAINS

N. 0° 04' E., along the 150th. mile.

Over gently rolling bench land through dense timber. Beginning of wire fence, thence along fence line.

0.20 Rim of bench land, bears NE. and SW., desc. 220 ft. over gentle NW. slope.

22.86 The closing cor. of secs. 19 and 30, T. 10 S., R. 104 W., Colo., bears West 0.6 lk., monumented with a 2 in. iron post, 18 ins. above ground, and in a mound of stone, 4 ft. base to top, with brass cap mkd.

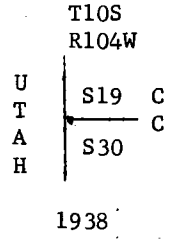

Continue along fence line.

42.45 Wash, 20 lks. wide, 2 ft. deep, drains NW.

60.75 Wash, 15 lks. wide, 3 ft. deep, drains NW.

70.49 Mile Post 150, monumented with a 2 in. iron post, 20 ins above ground, and in a mound of stone, 5 ft. base to top with brass cap mkd.

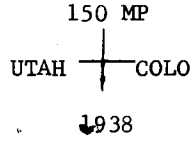

Land, gently rolling bench land.
Soil, rocky sand, shallow.
Timber, dense juniper and pinon.
Undergrowth, sagebrush and greasewoos.

N. 0° 04' E., along the 151st. mile.

Over rolling bench land sloping NW., through medium dense timber. Desc. 210 ft. over NW. slope, and along fence line.

21.80 Draw, 15 ft. deep, drains NW.

31.82 The closing cor. of secs. 18 and 19, T. 10 S., R. 104 W. Colo., monumented with a 2 in. iron post, 18 ins. above ground, and in a mound of stone, 4 ft. base to top, with brass cap mkd.

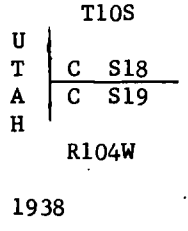

Retracement of the Utah-Colorado State Boundary, bet. mile posts 147 7/8 and 151

CHAINS

42.85 Draw, 35 ft. deep, drains NW.

57.65 Draw, 20 ft. deep, drains NW.

60.76 Witness Point, Utah-Colo., monumented with a 1 in. iron post, 12 ins. above ground, and in a mound of stone, 3 ft. base to top, with brass cap mkd.

WP

U	C
T	O
A	L
H	O

1938

N. 0° 07' E., beginning new measurement.

Continue along fence line, desc. 85 ft. over rolling NW. slope.

4.40 Trail road, bears NE. and SW.

10.82 The ¼ sec. cor. of sec. 18, T. 10 S., R. 104 W., Colo., bears West, 1 lk. dist., monumented with a 1 in. iron post, 12 ins. above ground, and in a collar of stone, with brass cap mkd.

¼
S18
1938

15.60 Draw, 40 ft. deep, drains NW.

19.87 Mile Post 151, monumented with a 2 in. iron post, 15 ins. above ground, and in a mound of stone, 4 ft. base to top, with brass cap mkd.

151 MP

U	C
T	O
A	L
H	O

1938

From this mile post, the closing cor. of Tps. 18 and 19 S., R. 26 E., on the Utah-Colorado State Boundary, bears N. 0° 04' E., 6.66 chs. dist., monumented with a 3 in. iron post, set, mkd. and witnessed as described in the official record of the 1915 survey of the S. bdy., T. 18 S., R. 26 E.

Land, rolling NW. slope of bench land.
Soil, rocky, sandy clay.
Timber, medium dense juniper and pinon.
Undergrowth, sagebrush and shadscale.

CHAINS	
	Dependent Resurvey of the South Boundary, T. 19 S., R. 26 E.
	Reestablishment of the Survey Executed by Frank E. Baxter in 1894
	From the cor. of Tps. 19 and 20 S., Rs. 25 and 26 E., monumented with a 2½ in. iron post, set, mkd. and witnessed as described in the 1963 field notes of the E. bdy., T. 19 S., R. 25 E.
	S. 89° 52' E., bet. secs. 6 and 31.
	Over level bottom land through dense willows, greasewood, and sagebrush undergrowth.
1.24	Power line, bears N. 52° 58' E. and S. 52° 58' W.
1.33	Abandoned railroad track levee, bears S. 52° 58' W. and N. 52° 58' E.
1.76	Point for the meander cor. of secs. 6 and 31, on the right bank of the Colorado River, at proportionate dist.; there is no remaining evidence of the original cor.
	Set an iron post, 30 ins. long, 2½ ins. diam., 22 ins. in the ground, and in a collar of stone to top, with brass cap mkd.
	T19S R26E S31 / M C S6 T20S 1963
5.37	Denver and Rio Grande Western Railroad, bears N. 54° 35' E. and S. 54° 35' W.
5.78	Telephone line, parallels railroad.
12.06	Present right bank of Colorado River, bears N. 39° 40' W., and S. 39° 40' E.; thence by triangulation.
15.94	Point for the original meander cor. of secs. 6 and 31, on the left bank of the Colorado River, at proportionate dist., falls in Colorado River, and cannot be perpetuated.
18.00	Left bank of Colorado River, bears N. 5° 12' W. and S. 11° 40' E., enter cottonwood timber.
18.89	Point selected for the witness meander cor. of secs. 6 and 31.
	Set an iron post, 30 ins. long, 2½ ins. diam., 24 ins. in the ground, and in a collar of stone to top, with brass cap mkd.

CHAINS

T19S R26E

WMC S31

S 6

T20S

1963

23.00 Wash, drains N., leave cottonwood timber, enter dense shadscale and greasewood undergrowth.

39.19 Point selected for the witness ¼ sec. cor. of secs. 6 and 31.

Set an iron post, 30 ins. long, 2½ ins. diam., 24 ins. in the ground, and in a collar of stone to top, with brass cap mkd.

T19S R26E

¼ S31 → W C

S6

T20S

1963

40.19 Point for the ¼ sec. cor. of secs. 6 and 31 at proportionate dist. falls in wash, 10 lks. wide, 3 ft. deep, drains NW. and deemed unsafe to perpetuate. There is no remaining evidence of the original cor.

49.90 Leave level land, asc. 60 ft. over gently rolling SW. slope.

66.10 Trail road, bears NE. and SW.

76.00 Wash, 10 lks. wide, 2 ft. deep, drains SW., asc. 20 ft. over NW. slope.

80.38 The cor. of secs. 5, 6, 31 and 32, monumented with a sandstone, 18x10x6 ins., set, mkd. and witnessed as described in the official record.

At the cor. point

Set an iron post, 30 ins. long, 2½ ins. diam., 20 ins. in the ground, and in a collar of stone to top, with brass cap mkd.

T19S R26E

S31 | S32

S6 | S5

T20S

1963

bury original stone cor. alongside iron post.

Dependent Resurvey of the South Boundary,
T. 19 S., R. 26 E.

CHAINS

Land, level river bottom W. portion; rolling E. portion.
Soil, sandy, deep.
Timber, cottonwood along river.
Undergrowth, dense willows, greasewood, shadscale and sagebrush.

N. 89° 58' E., bet. secs. 5 and 32.

Over rolling land through sagebrush, greasewood, and shadscale undergrowth. Asc. 45 ft. over NW. slope.

4.95 Spur, slopes SW., asc. 120 ft. over rolling land.

10.50 Wash, 15 lks. wide, 2 ft. deep, drains SW.

14.00 Wash, 15 lks. wide, 3 ft. deep, drains SW.

35.70 Wash, 15 lks. wide, 3 ft. deep, drains SW.

40.17 The ¼ sec. cor. of secs. 5 and 32, monumented with a sandstone, 14x14x4 ins., set, mkd. and witnessed as described in the official record.

At the cor. point

Set an iron post, 30 ins. long, 2½ ins. diam., 24 ins. in the ground, with brass cap mkd.

T19S R26E

S32
¼ ———
S5

T20S

1963

bury original stone cor. alongside iron post, and dig pits, 18x18x12 ins., E. and W. of cor., 3 ft. dist.

East, beginning new measurement.

Asc. 55 ft. over gently rolling land.

4.90 Wash, 10 lks. wide, 2 ft. deep, drains SW.

16.50 Wash, 20 lks. wide, 3 ft. deep, drains NW. Enter widely scattered juniper timber.

22.00 Wash, 15 lks. wide, 2 ft. deep, drains NW.

28.30 Wash, 20 lks. wide, 3 ft. deep, drains NW.

35.20 Wash, 40 lks. wide, 8 ft. deep, drains NW.

40.11 The cor. of secs. 4, 5, 32 and 33, monumented with a sandstone, 18x18x4 ins., set, mkd. and witnessed as described in the official record.

Dependent Resurvey of the South Boundary,
T. 19 S., R. 26 E.

CHAINS

At the cor. point

Set an iron post, 30 ins. long, 2½ ins. diam., 10 ins. in the ground to bedrock, and in a mound of stone, 3 ft. base to top with brass cap mkd.

T19S R26E

S32	S33
S5	S4

T20S

1963

bury original stone cor. alongside iron post.

Land, rolling.
Soil, sandy.
Timber, scattered juniper E. portion; no timber W. portion.
Undergrowth, sagebrush and shadscale.

East, bet. secs. 4 and 33.

Over gently rolling land through widely scattered juniper with sagebrush undergrowth.

0.36 The closing cor. of Tps. 19 and 20 S., R. 26 E., on the Utah-Colo. State Boundary, monumented with a sandstone, 20x18x2 ins., set, mkd. and witnessed as described in the official record.

At the cor. point

Set an iron post, 30 ins. long, 2½ ins. diam., 10 ins. in the ground to bedrock, and in a mound of stone, 4 ft. base to top, with brass cap mkd.

T19S
R26E

C	S33	COLO
C	S4	

T20S

1963

bury original stone cor. alongside iron post.

From this cor., mile post 145 bears S. 0° 47' W., 3.33 chs. dist., hereinbefore described.

Land, gently rolling.
Soil, sandy.
Timber, widely scattered juniper.
Undergrowth, sagebrush.

Dependent Resurvey of a Portion of the Subdivision, T. 19 S., R. 26 E.

CHAINS

Dependent Resurvey of a Portion of the Subdivision, T. 19 S., R. 26 E.

Reestablishment of the Survey Executed by Frank E. Baxter in 1894.

From the cor. of secs. 5, 6, 31 and 32, on the S. bdy. of the Tp.

N. 0° 04' W., bet. secs. 31 and 32.

Over rolling land through sagebrush, greasewood and shadscale undergrowth. Desc. 20 ft. over NW. slope.

0.90 Wash, 15 lks. wide, 2 ft. deep, drains SW.

4.90 Wash, 15 lks. wide, 1 ft. deep, drains SW., asc. 45 ft. over SE. slope.

6.40 Spur, slopes SW., thence along gently rolling W. slope.

11.30 Trail road, bears NE. and SW.

15.60 Wash, 15 lks. wide, 1 ft. deep, drains W.

26.40 Wash, 10 lks. wide, 2 ft. deep, drains SW.

39.60 Wash, 15 lks. wide, 3 ft. deep, drains SW.

40.25 The ¼ sec. cor. of secs. 31 and 32, monumented with a sandstone, 8x6x4 ins., set, mkd. and witnessed as described in the official record.

At the cor. point

Set an iron post, 30 ins. long, 2½ ins. diam., 18 ins. in the ground to bedrock, and in a collar of stone to top, with brass cap mkd.

T19S R26E
¼
S31 | S32
1963

bury original stone cor. alongside iron post.

N. 0° 04' W., beginning new measurement.

Continue along rolling W. slope.

11.20 Wash, 20 lks. wide, 2 ft. deep, drains W.

17.00 Wash, 15 lks. wide, 1 ft. deep, drains W.

29.20 Wash, 25 lks. wide, 6 ft. deep, drains W., asc. 30 ft. over S. slope.

34.70 Spur, slopes W., desc. 55 ft. over NW. slope.

Dependent Resurvey of a Portion of the Subdivision,
T. 19 S., R. 26 E.

CHAINS	
37.57	Point selected for the witness cor. of sec. 29, 30, 31 and 32 on the present left bank of the Colorado River. Set an iron post, 30 ins. long, 2½ ins. diam. 10 ins. in the ground to bedrock, and in a mound of stone, 3 ft. base to top, with brass cap mkd. T19S R26E W C S30 S29 S31 S32 1963
40.11	Point for the cor. of secs. 29, 30, 31 and 32 at proportionate dist., falls in channel of river and cannot be perpetuated. There is no remaining evidence of the original cor. Land, gently rolling. Soil, sandy clay. No timber. Undergrowth, sagebrush, greasewood, and shadscale.
	From the cor. of secs. 25, 30, 31 and 36, on the W. bdy. of the Tp., monumented with a 2½ in. iron post, set, mkd. and witnessed as described in the 1963 field notes of the E. bdy., T. 19 S., R. 25 E. N. 89° 57' E., bet. secs. 30 and 31. Over broken bench land through scattered juniper timber with shadscale and greasewood undergrowth. Asc. 110 ft. over SW. slope.
7.60	Wash, 15 lks. wide, 2 ft. deep, drains SW.
10.10	Wash, 10 lks. wide, 2 ft. deep, drains SW.
13.50	Wash, 10 lks. wide, 3 ft. deep, drains SW.
18.85	Point of spur, slopes SW.; desc. 30 ft. over SE. slope.
20.20	Draw, drains SW.; asc. 55 ft. over NW. slope.
29.00	Spur, slopes SW.; desc. 10 ft. over E. slope.
30.90	Ledge, rim of bench land, bears N. and S.; thence by triangulation; desc. abruptly about 200 ft. over sheer sandstone ledge facing E.
32.00	Base of ledge; thence over nearly level land.
38.80	Denver and Rio Grande Western Railroad, bears NE. and SW.
39.80	Telephone line, parallels railroad.
40.13	Point for the ¼ sec. cor. of secs. 30 and 31 at proportionate dist.; there is no remaining evidence of the original cor.

Dependent Resurvey of a Portion of the Subdivision
T. 19 S., R. 26 E.

CHAINS

Set an iron post, 30 ins. long, 2½ ins. diam., 24 ins. in the ground, and in a collar of stone to top, with brass cap mkd.

T19S R26E
¼ S30/S31
1963

Enter willows and tamarack.

45.18 Point selected for the witness meander cor. of secs. 30 and 31, on the right bank of the Colorado River, bears N. 26° 00' E. and S. 54° 18' W.

Set an iron post, 30 ins. long, 2½ ins. diam., 24 ins. in the ground, and in a collar of stone to top, with brass cap mkd.

T19S R26E
S30/S31 WMC
1963

Thence by triangulation.

51.61 Point for the meander cor. of sec. 30 and 31 at proportionate dist., falls in Colorado River, and cannot be perpetuated.

73.47 The meander cor. of secs. 30 and 31, on the left bank of the Colorado River, monumented with a sandstone, 20x12x3 ins., set, mkd. and witnessed as described in the official record.

At the cor. point

Set an iron post, 30 ins. long, 2½ ins. diam., 24 ins. in the ground, and in a collar of stone to top, with brass cap mkd.

T19S R26E
MC S30/S31
1963

Bury original stone cor. alongside iron post.

S. 89° 45' E., beginning new measurement.

6.84 True point for the cor. of secs. 29, 30, 31 and 32.

Dependent Resurvey of a Portion of the Subdivision,
T. 19 S., R. 26 E.

CHAINS	
	Land, mountainous W. portion; level bottom land E. portion. Soil, rocky W. portion; sandy loam E. portion. Timber, juniper W. portion; cottonwood E. portion. Undergrowth, sagebrush, greasewood, shadscale and willows.
	N. 0° 06' W., bet. secs. 29 and 30. Over level land through dense willows and sagebrush. By triangulation.
1.70	Point for the original meander cor. of secs. 29 and 30, on the left bank of the Colorado River, at proportionate dist., falls in channel of river and cannot be perpetuated.
2.10	S. bank of small island, bears E. and W.
9.40	N. bank of small island, bears E. and W.
16.54	Point for the original meander cor. of secs. 29 and 30, of the right bank of the Colorado River, at proportionate dist., falls in channel of river and cannot be perpetuated.
22.09	Point selected for the witness meander cor. of sec. 30 on the present right bank of river. This point will also function as the present meander corner for lot 7, sec. 29. Set an iron post, 30 ins. long, 2½ ins. diam., 24 ins. in the ground, and in a collar of stone to top, with brass cap mkd. T19S R26E S30|S29 W M C 1963 End triangulation; thence over gently rolling land. Leave willows.
22.31	Telephone line, bears N. 71° 45' E. and S. 71° 45' W.
24.51	Denver and Rio Grande Western Railroad, bears N. 71° 45' E. and S. 71° 45' W.
39.25	Wash, 20 lks. wide, 4 ft. deep, drains SW.
40.11	The ¼ sec. cor. of secs. 29 and 30, monumented with a sandstone, 12x8x5 ins., set, mkd. and witnessed as described in the official record. At the cor. point Set an iron post, 30 ins. long, 2½ ins. diam., 20 ins. in the ground, and in a collar of stone to top, with brass cap mkd. T19S R26E ¼ S30|S29 1963

Dependent Resurvey of a Portion of the Subdivision, T. 19 S., R. 26 E.

CHAINS

Bury original stone cor. alongside iron post.

N. 0° 06' W., beginning new measurement.

Over gently rolling land.

4.80 Wash, 30 lks. wide, 2 ft. deep, drains irregularly S.

29.10 Same wash, drains irregularly S.

36.15 Same wash, drains irregularly S. from NW.

40.14 The cor. of secs. 19, 20, 29 and 30, monumented with a sandstone, 18x7x5 ins., set, mkd. and witnessed as described in the official record.

At the cor. point

Set an iron post, 30 ins. long, 2½ ins. diam., 24 ins. in the ground, with brass cap mkd.

T19S R26E

S19	S20
S30	S29

1963

Bury original stone cor. alongside iron post, and raise a mound of stone, 3 ft. base, 1½ ft. high, W. of cor.

Land, nearly level S. portion; gently rolling N. portion
Soil, sandy clay.
No timber.
Undergrowth, dense sagebrush, shadscale, greasewood and willows.

From the cor. of secs. 4, 5, 32 and 33, on the S. bdy. of the Tp.

N. 0° 04' E., bet. secs. 32 and 33.

Over gently rolling land through scattered juniper timber with sagebrush and shadscale undergrowth.

3.65 Spur, slopes W., desc. 15 ft. over N. slope.

5.55 Wash, 15 lks. wide, 4 ft. deep, drains W.; asc. 10 ft. over S. slope.

6.35 Spur, slopes W.; desc. 10 ft. over NW. slope.

7.70 Wash, 20 lks. wide, 3 ft. deep, drains SW.; asc. 10 ft. over SE. slope.

10.50 Spur, slopes SW.; desc. 15 ft. over NW. slope.

14.50 Wash, 25 lks. wide, 3 ft. deep, drains SW.; asc. 25 ft. over SE. slope.

Dependent Resurvey of a Portion of the Subdivision,
T. 19 S., R. 26 E.

CHAINS	
18.30	Top of ascent, slopes SW.; thence over nearly level land.
40.15	The ¼ sec. cor. of secs. 32 and 33, monumented with a sandstone, 16x10x2 ins., set, mkd. and witnessed as described in the official record. At the cor. point Set an iron post, 30 ins. long, 2½ ins. diam., 24 ins. in the ground, with brass cap mkd. T19S R26E ¼ S32|S33 1963 Bury original stone cor. alongside iron post. No accessories available.
	N. 0° 03' E., beginning new measurement. Continue over nearly level land.
9.50	S. rim of Colorado River, bears E. and W.; thence by traverse,; desc. about 230 ft. over steep, ledgy N. slope. Topography approximated.
17.50	Draw, drains NE.; asc. about 170 ft. over ledgy SE. slope of knoll.
22.60	Top of ascent on E. side of knoll; desc. abruptly about 175 ft. over precipitous NE. slope.
25.00	Base of ledge, about 100 ft. high, bears NW. and SE; desc. about 20 ft. over NE. slope.
28.29	The meander cor. of secs. 32 and 33, on the left bank of the Colorado River, monumented with a sandstone, 16x10x3 ins., set, mkd. and witnessed as described in the official record. At the cor. point Set an iron post, 30 ins. long, 2½ ins. diam., 24 ins. in the ground, and in a collar of stone to top, with brass cap mkd. M C S32|S33 T19S R26E 1963 Bury original stone cor. alongside iron post.
	N. 0° 01' E., beginning new measurement. By triangulation, across river.

Dependent Resurvey of a Portion of the Subdivision,
T. 19 S., R. 26 E.

CHAINS	
11.14	Right bank of Colorado River bears N. 70° W. and S. 70° E. Point for the meander cor. of secs. 32 and 33. End triangulation. Set an iron post, 30 ins. long, 2½ ins. diam., 24 ins. in the ground, and in a collar of stone to top, with brass cap mkd. T19S R26E S32|S33 M C 1963
11.92	Point for the cor. of secs. 32 and 33 at a point 40.24 chs., east of the ¼ sec. cor. of secs. 29 and 32. Set an iron post, 30 ins. long, 2½ ins. diam., 24 ins. in the ground, and in a collar of stone to top, with brass cap mkd. S28 S32|S33 T19S R26E 1963 Land, gently rolling bench land S. portion; broken, ledgy along river. Soil, sandy. Timber, scattered juniper. Undergrowth, sagebrush, shadscale, with willows, tamarisk along river.
	From the true point for cor. of secs. 29, 30, 31 and 32. N. 89° 56' E., bet. secs. 29 and 32. Along rolling N. slope of Colorado River Canyon through dense sagebrush undergrowth. Asc. 160 ft. along rolling N. slope.
5.40	Present left bank of Colorado River bears N. 62° 11' E. and S. 62° 11' W.
9.35	Small draw, drains NW. Enter scattered juniper timber.
29.65	Small draw, drains NW.
40.21	The ¼ sec. cor. of secs. 29 and 32, monumented with a sandstone, 16x8x5 ins., set, mkd. and witnessed as described in the official record. At the cor. point Set an iron post, 30 ins. long, 2½ ins. diam., 24 ins. in the ground, and in a collar of stone to top, with brass cap mkd.

Dependent Resurvey of a Portion of the Subdivision, T. 19 S. R. 26 E.

CHAINS

T19S R26E

¼ S29

S32

1963

bury original stone cor. alongside iron post.

East, beginning new measurement.

Desc. 50 ft. over NE. slope.

4.15 Top of ledge, 20 ft. high, bears SE. and curves W., desc. 45 ft. over NE. slope.

5.58 Point selected for the witness meander cor. of secs. 29 and 32, on the left bank of Colorado River.

Set an iron post, 30 ins. long, 2½ ins. diam., 6 ins. in the ground to bedrock, and in a mound of stone, 4 ft. base to top, with brass cap mkd.

T19S R26E

S29 WMC

S32

1963

5.75 Point for the meander cor. of secs. 29 and 32 at record course and dist. falls on sloping ledge and cannot be perpetuated. There is no remaining evidence of the original cor.

Thence by triangulation, desc. abruptly about 200 ft. over sheer sandstone ledges facing NE.

37.81 Right bank of Colorado River, bears S72°12'E. and N73°33' W. Point for the meander cor. of secs. 29 and 32.

Set an iron post, 30 ins. long, 2½ ins. diam., 24 ins. in the ground, and in a collar of stone to top, with brass cap mkd.

T19S R26E

MC S29

S32

1963

Thence over level land.

40.24 The cor. of secs. 32 and 33.

Land, rolling N. slope of river canyon W. portion; level E. portion.
Soil, sandy.
Timber, scattered juniper.
Undergrowth, dense sagebrush and greasewood W. portion; dense willows along river.

Dependent Resurvey of a Portion of the Subdivision, T. 19 S., R. 26 E.

CHAINS

East, along the N. bdy. of sec. 33.

Over level land through scattered willows.

1.20 Intersect the Utah-Colorado State Boundary. Point for the closing cor. of secs. 28 and 33.

Set an iron post, 30 ins. long, 2½ ins. diam., 24 ins. in the ground, and in a collar of stone to top, with brass cap mkd.

T19S
R26E
C S28 COLO
C
S33
1963

From this cor., the witness mile post 146, on the Utah-Colo. State Bdy., bears S. 0° 26' W., 31.06 chs. dist., hereinbefore described.

Land, level.
Soil, gravel.
No timber.
Undergrowth, scattered willows.

Point for the E. ¼ sec. cor. of sec. 33, on the Utah-Colo. State Bdy., and mid point bet. the closing cor. of secs. 28 and 33 and the closing cor. of Tps. 19 and 20 S., R. 26 E.

Set an iron post, 30 ins. long, 2½ ins. diam., 24 ins. in the ground, with brass cap mkd.

T19S
R26E
¼
S33 COLO
1963

dig pits, 18x18x12 ins., N. and S. of cor., 3 ft. dist.

From this cor., the witness mile post 146, on the Utah-Colo. State Bdy., bears N. 0° 47' E., 9.12 chs. dist., hereinbefore described.

Survey of a Portion of the Subdivision, T. 19 S., R. 26

From the cor. of secs. 19, 24, 25 and 30, on the W. bdy. of the Tp., monumented with a 2½ in. iron post, set, mkd. and witnessed as described in the 1963 field notes of the resurvey of the E. bdy., T. 19 S., R. 25 E.

S. 89° 58' E., bet. secs. 19 and 30.

Survey of a Portion of the Subdivision,
T. 19 S. R. 26 E.

CHAINS	
	Over mountainous land through scattered juniper timber with shadscale undergrowth. Asc. 95 ft. over W. slope.
9.00	Low ridge, bears N. and S., desc. 40 ft. along gently rolling N. slope.
10.10	Road, unimproved, bears NW. and SE.
13.30	Wash, 15 lks. wide, 2 ft. deep, drains NW.
22.40	Wash, 20 lks. wide, 4 ft. deep, drains N. 4.00 chs., thence W., asc. 205 ft. over SW. slope.
39.65	Top of ascent, slopes sharply S., thence along S. slope.
40.09	Point for the ¼ sec. cor. of secs. 19 and 30.
	Set an iron post, 30 ins. long, 2½ ins. diam., 20 ins. in the ground, and in a collar of stone to top, with brass cap mkd.
	T19S R26E ¼ S19 / S30 1963
	Decs. 30 ft. along S. slope.
45.60	Slope changes, desc. 70 ft. over E. slope.
52.45	Draw, drains S., asc. 35 ft. over gentle W. slope.
55.50	Road, unimproved, bears N. and curves SW.
65.20	Point of spur, slopes S., desc. 70 ft. over SE. slope.
69.60	Top of ledge, bears N. 10° W. and S. 20° E., desc. abruptly 65 ft. over ledge facing NE.
72.00	Base of ledge, thence desc. 100 ft. over steep E. slope.
76.75	Wash, 30 lks. wide, 2 ft. deep, drains irregularly S., asc. 20 ft. over SW. slope.
80.18	The cor. of secs. 19, 20, 29 and 30.
	Land, mountainous. Soil, sandy clay. Timber, scattered juniper. Undergrowth, shadscale.
	N. 0° 01' W., bet. secs. 19 and 20.
	Over mountainous land through scattered juniper timber with shadscale undergrowth. By triangulation, topography approximated.
8.00	Sandstone finger spur, about 100 ft. high, 30 ft. wide, bears SW. and NE.

Survey of a Portion of the Subdivision, T. 19 S., R. 26 E.

CHAINS

19.50 Top of ledge, about 120 ft. high, curves SE. and SW., asc. about 50 ft. over SE. slope.

26.60 Spur, slopes E. End triangulation. Desc. 60 ft. over NW. slope.

33.30 Wash, 15 lks. wide, 3 ft. deep, drains SW., asc. 110 ft. over SE. slope.

35.20 Road, unimproved, bears NE. and SW.

40.00 Point for the ¼ sec. cor. of secs. 19 and 20.

Set an iron post, 30 ins. long, 2½ ins. diam., 6 ins. in the ground to bedrock, and in a mound of stone, 4 ft. base to top, with brass cap mkd.

T19S R26E
¼
S19 | S20
1963

Asc. 25 ft. over SE. slope.

41.10 Spur, slopes E., desc. 20 ft. over N. slope.

44.90 Draw, drains E., asc. 100 ft. over SE. slope.

50.20 Spur, slopes SW., desc. 10 ft. over NW. slope.

53.00 Wash, 15 lks. wide, 3 ft. deep, drains SW., asc. 190 ft. over broken S. slope.

57.30 Top of ledge, 20 ft. high, bears E. and W.

61.95 Slope changes, asc. 10 ft. along E. slope.

64.80 Spur, slopes SW., desc. 10 ft. over NW. slope.

67.05 Head of draw, drains SW., asc. 180 ft. over broken SW. slope.

73.70 Draw, 20 ft. deep, drains SW.

77.40 Point of spur, slopes W., desc. 30 ft. over NW. slope.

80.00 Point for the cor. of secs. 17, 18, 19 and 20.

Set an iron post, 30 ins. long, 2½ ins. diam., 15 ins. in the ground to bedrock, and in a mound of stone, 3 ft. base to top, with brass cap mkd.

T19S R26E

S18	S17
S19	S20

1963

Land, mountainous.
Soil, rocky, sandy clay.
Timber, scattered juniper.
Undergrowth, shadscale.

Survey of a Portion of the Subdivision, T. 19 S., R. 26 E.

CHAINS	
	From the cor. of secs. 18 and 19, on the W. bdy. of the Tp., monumented with a 2½ in. iron post, set, mkd. and witnessed as described in the 1963 field notes of the resurvey of the E. bdy., T. 19 S., R. 25 E.
	S. 89° 48' E., bet. secs. 18 and 19.
	Over mountainous land through widely scattered juniper timber with shadscale, greasewood and sagebrush undergrowth. Along gentle N. slope.
7.35	Rim of mesa, bears NE. and SW., desc. 125 ft. over broken SE. slope.
20.25	Draw, drains SW., asc. 185 ft. over broken SW slope.
36.60	Top of ledge, 12 ft. high, bears NW. and SE., asc. 20 ft. over SW. slope.
38.70	Spur, slopes NW., asc. 10 ft. over NW. slope.
40.13	Point for the ¼ sec. cor. of secs. 18 and 19.
	Set an iron post, 30 ins. long, 2½ ins. diam., 10 ins. in the ground to bedrock, and in a mound of stone, 3 ft. base to top, with brass cap mkd.
	T19S R26E ¼ S18 / S19 1963
	Asc. 140 ft. over NW. slope.
54.65	Top of ledge, 10 ft. high, bears N. and S., asc. 15 ft. over gentle SW. slope.
60.65	Asc. 245 ft. over steep, broken SW. slope.
71.75	Spur, slopes SW., continue ascent.
79.95	Head of draw, drains SW.
80.26	The cor. of secs. 17, 18, 19 and 20.
	Land, mountainous, broken. Soil, rocky clay. Timber, scattered juniper. Undergrowth, shadscale, sagebrush, and greasewood.
	N. 0° 01' W., bet. secs. 17 and 18.
	Over mountainous land through scattered juniper timber with shadscale undergrowth. Asc. 270 ft. over broken SW. slope.
24.50	Ridge, bears N. 30° W., and S. 30° E., desc. 160 ft. over NE. slope. Enter dense timber.

Survey of a Portion of the Subdivision, T. 19 S., R. 26 E.

CHAINS

40.00 Point for the ¼ sec. cor. of secs. 17 and 18.

Set an iron post, 30 ins. long, 2½ ins. diam., 10 ins. in the ground to bedrock, and in a mound of stone, 4 ft. base to top, with brass cap mkd.

T19S R26E
¼
S18 | S17
1963

Desc. 115 ft. over NE. slope.

60.10 Enter rolling, broken plateau, desc. 30 ft. over gentle NW. slope.

80.00 Point for the cor. of secs. 7, 8, 17 and 18.

Set an iron post, 30 ins. long, 2½ ins. diam., 6 ins. in the ground to bedrock, and in a mound of stone, 4 ft. base to top, with brass cap mkd.

T19S R26E
S7 | S8
S18 | S17
1963

Land, mountainous, broken S. 60.00 chs.; rolling N. 20.00 chs.
Soil, rocky clay.
Timber, scattered juniper S. 24.50 chs.; dense juniper and pinon N. 55.50 chs.
Undergrowth, shadscale.

From the cor. of secs. 7 and 18, on the W. bdy. of the Tp., monumented with a 2½ in. iron post, set, mkd. and witnessed as described in the 1963 field notes of the resurvey of the E. bdy., T. 19 S., R. 25 E.

S. 89° 52' E., bet. secs. 7 and 18.

Over mountainous, broken land through scattered timber with shadscale undergrowth. Asc. 550 ft. over steep, broken W. slope.

25.05 Ridge, bears N. 30° W. and S. 30° E., desc. 85 ft. over NE. slope. Enter dense timber.

36.00 Wash, 10 lks. wide, 2 ft. deep, drains N., asc. 30 ft. over W. slope.

37.90 Spur, slopes N., desc. 15 ft. over E. slope.

40.10 Point for the ¼ sec. cor. of secs. 7 and 18.

Set an iron post, 30 ins. long, 2½ ins. diam., over an (X) cut in solid sandstone, and in a mound of stone, 4 ft base to top, with brass cap mkd.

Survey of a Portion of the Subdivision, T. 19 S., R. 26 E.

CHAINS	
	T19S R26E ¼ S7 S18 1963
	Desc. 15 ft. over gentle E. Slope.
49.00	Asc. 25 ft. over gentle W. slope.
78.50	Wash, 30 lks. wide, 2 ft. deep, drains NW.
80.20	The cor. of secs. 7, 8, 17 and 18.
	Land, mountainous, broken W. portion; gently rolling E. portion. Soil, rocky clay. Timber, scattered juniper W. portion; dense juniper and pinon E. portion. Undergrowth, shadscale.
	N. 0° 01' W., bet. secs. 7 and 8.
	Over rolling land through dense timber with shadscale undergrowth. Desc. 200 ft. over rolling NW. slope.
25.00	Wash, 70 lks. wide, 7 ft. deep, drains W. 2.00 chs., thence NW.
40.00	Point for the ¼ sec. cor. of secs. 7 and 8.
	Set an iron post, 30 ins. long, 2½ ins. diam., 14 ins. in the ground to bedrock, and in a mound of stone, 3 ft. base to top, with brass cap mkd.
	T19S R26E ¼ S7 | S8 1963
	Desc. 40 ft. over NW. slope.
41.00	Wash, 70 lks. wide, 10 ft. deep, drains irregularly N.
50.40	Same wash, drains irregularly N.
69.60	Same wash, drains NE., asc. 100 ft. over SE. slope.
74.50	Spur, slopes SE., desc. 80 ft. over NE. slope.
80.00	Point for the cor. of secs. 5, 6, 7 and 8.
	Set an iron post, 30 ins. long, 2½ ins. diam., 16 ins. in the ground to bedrock, and in a mound of stone, 3 ft. base to top, with brass cap mkd.
	T19S R26E S6 | S5 S7 | S8 1963

Survey of a Portion of the Subdivision, T. 19 S., R.26 E.

CHAINS

Land, rolling.
Soil, rocky clay.
Timber, dense juniper and pinon.
Undergrowth, shadscale.

From the cor. of secs. 6 and 7, on the W. bdy. of the Tp. monumented with a 2½ in. iron post, set, mkd. and witnessed as described in the 1963 field notes of the resurvey of the E. bdy., T. 19 S., R. 25 E.

S. 89° 48' E., bet. secs. 6 and 7.

Over mountainous land through scattered juniper timber with shadscale undergrowth. Asc. 160 ft. over W. slope.

4.65 Spur, slopes N., desc. 5 ft. over gentle NE. slope.

16.45 Wash, 15 lks. wide, 3 ft. deep, drains NW., asc. 55 ft. over NW. slope.

29.45 Spur, slopes NW., desc. 20 ft. over NE. slope.

34.00 Wash, 20 lks. wide, 2 ft. deep, drains NW., asc. 50 ft. over W. slope.

40.09 Point for the ¼ sec. cor. of secs. 6 and 7.

Set an iron post, 30 ins. long, 2½ ins. diam., 5 ins. in the ground to bedrock, and in a mound of stone, 3 ft. base to top, with brass cap mkd.

T19S R26E

¼ S 6

S 7

1963

Asc. 15 ft. over W. slope.

44.40 Spur, slopes NW., desc. 90 ft. over NE. slope.

52.00 Wash, 20 lks. wide, 2 ft. deep, drains NW., asc. 175 ft. over SW. slope.

69.35 Spur, slopes NW., desc. 65 ft. over NE. slope.

80.18 The cor. of secs. 5, 6, 7 and 8.

Land, mountainous.
Soil, rocky clay.
Timber, scattered juniper.
Undergrowth, shadscale.

N. 0° 09' W., bet. secs. 5 and 6.

Over rolling land through scattered timber with shadscale undergrowth.

2.00 Wash, 50 lks. wide, 9 ft. deep, drains NW., asc. 65 ft. over SW. slope.

Survey of a Portion of the Subdivision, T. 19 S., R. 26 E.

CHAINS	
7.60	Spur, slopes NW., thence over gently rolling land.
40.00	Point for the ¼ sec. cor. of secs. 5 and 6.
	Set an iron post, 30 ins. long, 2½ ins. diam., 10 ins. in the ground to bedrock, and in a mound of stone, 3½ ft. base to top, with brass cap mkd. T19S R26E ¼ S6 | S5 1963
	Desc. 190 ft. over rolling NE. slope.
54.90	Leave scattered timber, enter sagebrush and shadscale.
67.70	Wash, 20 lks. wide, 2 ft. deep, drains NE.
80.70	Wash, 90 lks. wide, 10 ft. deep, drains irregularly N.
81.80	The cor. of secs. 5, 6, 31 and 32, on the N. bdy. of the Tp., monumented with a 3 in. iron post, set, mkd. and witnessed as described in the official record of the survey of the S. bdy., T. 18 S., R. 26 E. Land, rolling. Soil, rocky clay. Timber, scattered juniper S. portion; no timber N. portion. Undergrowth, shadscale and sagebrush.
	From the cor. of secs. 19, 20, 29 and 30. N. 89° 58' E. bet. secs. 20 and 29, parallel to S. bdy. sec. 29. Over mountainous land through scattered timber with shadscale undergrowth. By triangulation, asc. about 80 ft. over W. slope. Topography approximated.
6.00	Small sandy hill, asc. about 380 ft. over broken, ledgy W. slope.
36.35	Top of ledge, about 100 ft. high, bears N. and S., end triangulation. Asc. 60 ft. over W. slope.
40.00	Point for the ¼ sec. cor. of secs. 20 and 29. Set an iron post, 30 ins. long, 2½ ins. diam., 10 ins. in the ground to bedrock, and in a mound of stone, 4 ft. base to top, with brass cap mkd. T19S R26E ¼ S 20 S29 1963
	Asc. 50 ft. over W. slope.

Survey of a Portion of the Subdivision, T. 19 S., R. 26 E.

CHAINS

53.65 Ridge, bears N. and S., desc. 10 ft. over gentle E. slope.

57.90 Top of sandstone ledges, bears N. and S., thence by triangulation, desc. abruptly about 400 ft. over broken, ledgy E. slope.

68.80 Wash, 30 lks. wide, 2 ft. deep, drains S., thence over rolling land.

79.44 Point selected for the witness cor. of secs. 20, 21, 28 and 29.

Set an iron post, 30 ins. long, 2½ ins. diam., 24 ins. in the ground, and in a collar of stone to top, with brass cap mkd.

T19S R26E

S20 | S21 → W
C
S29 | S28

1963

80.00 Point for the cor. of secs. 20, 21, 28 and 29, falls on ledge sloping SW. and cannot be perpetuated.

Land, mountainous, broken.
Soil, rocky sand.
Timber, scattered juniper.
Undergrowth, shadscale and sagebrush.

S.0° 06' E., bet. secs. 28 and 29, parallel to the line bet. secs. 29 and 30, in accordance with the special instructions.

Over rolling land through scattered timber with shadscale and sagebrush undergrowth.

25.95 Small sand ridge, bears E. and W.

34.05 Wash, 15 lks. wide, 3 ft. deep, drains W.

35.75 Road, unimproved, bears E. and W.

38.45 Wash, 10 lks. wide, 2 ft. deep, drains W.

40.16 Point for the ¼ sec. cor. of secs. 28 and 29.

Set an iron post, 30 ins. long, 2½ ins. diam., 24 ins. in the ground, and in a collar of stone to top, with brass cap mkd.

T19S R26E
¼
S29 | S28

1963

Continue over gently rolling land.

Survey of a Portion of the Subdivision, T. 19 S., R. 26 E.

CHAINS	
52.40	Wash, 20 lks. wide, 3 ft. deep, drains SW.
56.60	Desc. 100 ft. over S. slope.
69.65	Top of ledge, bears E. and W., thence by triangulation, desc. abruptly about 100 ft. over sheer sandstone ledges.
71.97	Denver and Rio Grande Western Railroad, bears N. 68° W. and S. 68° E. End triangulation.
72.51	Telephone line, parallels railroad, thence over level land through dense willows and greasewood.
80.32	Intersect the N. bdy. of sec. 32. Point for the closing cor. of secs. 28 and 29.
	Set an iron post, 30 ins. long, 2½ ins. diam., 24 ins. in the ground, and in a collar of stone to top, with brass cap mkd.
	T19S R26E C C S29 S28 S32 1963
	From this cor., the cor. of secs. 32 and 33, bears East, 0.54 chs. dist., hereinbefore described.
	Land, mountainous, rolling. Soil, sandy. Timber, scattered juniper. Undergrowth, shadscale and sagebrush, with dense willows and greasewood along river bottom.
	From the true point for cor. of secs. 20, 21, 28 and 29.
	East, bet. secs. 21 and 28.
	Over solid sandstone.
2.49	Intersect the Utah-Colo. State Bdy. Point for the closing cor. of secs. 21 and 28.
	Mark an (X) at exact cor. point, on ledge sloping SE., from which the point selected for the witness closing cor. of secs. 21 and 28, bears S. 0° 26' W., 0.26 chs. dist., monumented with a 2½ in. iron post, set 24 ins. in the ground, and in a collar of stone to top, with brass cap mkd.
	T19S R26E WC C S21 COLO C S28 1963

Survey of a Portion of the Subdivision, T. 19 S., R. 26 E

CHAINS

From the true point, Mile Post 147 7/8, bears N. 0° 26' E, 22.89 chs. dist., hereinbefore described.

Land, mountainous.
Soil, solid sandstone.
No timber.
No undergrowth.

Point for the E. ¼ sec. cor. of sec. 28, on the Utah-Colo state bdy., and mid point bet. the closing cor. of secs. 21 and 28 and the closing cor. of secs. 28 and 33.

Set an iron post, 30 ins. long, 2½ ins. diam., 24 ins. in the ground, and in a collar of stone to top, with brass cap mkd.

T19S
R26E
¼
S28 | COLO
1963

From this cor., Mile Post 147 7/8, on the Utah-Colo. state bdy., bears N. 0° 26' E., 63.05 chs. dist., hereinbefore described.

From the true point for cor. of secs. 20, 21, 28 and 29.

North, bet. secs. 20 and 21.

Over broken, mountainous land through scattered timber with shadscale undergrowth. By triangulation, asc. about 400 ft. over broken sandstone ledges facing SW. Topography approximated.

20.90 Top of ledge, 30 ft. high, bears E. and W. End triangulation. Asc. 80 ft. over gentle S. slope.

34.90 Ridge, bears E. and W., desc. 5 ft. over gentle N. slope.

40.00 Point for the ¼ sec. cor. of secs. 20 and 21.

Set an iron post, 30 ins. long, 2½ ins.diam., 24 ins. in the ground, and in a collar of stone to top, with brass cap mkd.

T19S R26E
¼
S20 | S21
1963

Desc. 5 ft. over gentle N. slope.

45.74 Rim of mesa, bears E. and W., desc. 75 ft. over N. slope.

53.20 Trail road, bears NE. and SW.

58.65 Wash, 10 lks. wide, 2 ft. deep, drains irregularly E., asc. 25 ft. over S. slope.

CHAINS	
59.90	Spur, slopes E., desc. 25 ft. over NE. slope.
63.30	Draw, drains NW., asc. 30 ft. over SW. slope.
64.50	Spur, slopes NW., desc. 60 ft. over NW. slope.
69.00	Draw, drains NW., asc. 75 ft. over rocky SW. slope.
73.20	Spur, slopes NW., desc. 20 ft. over gentle NW. slope.
80.00	Point for the cor. of secs. 16, 17, 20 and 21. Set an iron post, 30 ins. long, 2½ ins. diam., 3 ins. in the ground to bedrock, and in a mound of stone, 4 ft. base to top, with brass cap mkd. T19S R26E S17 | S16 S20 | S21 1963 Land, mountainous. Soil, sandy. Timber, scattered juniper. Undergrowth, sagebrush and shadscale.
	From the cor. of secs. 17, 18, 19 and 20. N. 89° 54' E., bet. secs. 17 and 20. Over mountainous land through scattered timber with shadscale and sagebrush undergrowth. Asc. 300 ft. over broken SW. slope.
14.70	Top of ledge, 10 ft. high, bears NW. and SE., thence over nearly level land.
23.00	Top of ledge, 20 ft. high, bears NW. and SE., thence by triangulation, desc. about 250 ft. over broken NE. slope. Topography approximated.
40.01	Point for the ¼ sec. cor. of secs. 17 and 20. Set an iron post, 30 ins. long, 2½ ins. diam., 6 ins. in the ground to bedrock, and in a mound of stone, 4 ft. base to top, with brass cap mkd. T19S R26E ¼ S17 S20 1963 Continue by triangulation, desc. about 175 ft. over broken NE. slope.
60.00	Spur, slopes NE., desc. about 275 ft. over broken SE. slope.

Survey of a Portion of the Subdivision, T. 19 S., R. 26 E.

CHAINS

68.00 Draw, drains NE., asc. about 200 ft. over broken NW. slop .

78.00 Point of ridge, slopes sharply NW., thence over nearly level land. End triangulation.

80.02 The cor. of secs. 16, 17, 20 and 21.

Land, mountainous, broken.
Soil, rocky sandy clay.
Timber, scattered juniper.
Undergrowth, sagebrush and shadscale.

East, bet. secs. 16 and 21.

Over nearly level land through dense timber with sagebrush undergrowth.

1.00 Wash, 10 lks. wide, 1 ft. deep, drains N.

3.26 Intersect the Utah-Colo. State Bdy. Point for the closin cor. of secs. 16 and 21.

Set an iron post, 30 ins. long, 2½ ins. diam., 8 ins.in the ground to bedrock, and in a mound of stone, 3 ft. base to top, with brass cap mkd.

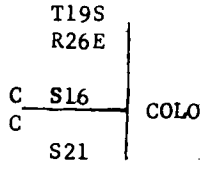

1963

From this cor., Mile post 148 on the Utah-Colo. State Bdy., bears S. 0° 01' E., 8.36 chs. dist., hereinbefore described.

Land, nearly level.
Soil, rocky sand.
Timber, dense juniper.
Undergrowth, sagebrush.

Point for the E. ¼ sec. cor. of sec. 21, on the Utah-Colo. State Bdy., and mid point bet. the closing cor. of secs. 16 and 21 and the closing cor. of secs. 21 and 28.

Set an iron post, 30 ins. long, 2½ ins. diam., 24 ins. in the ground, and in a collar of stone to top, with brass cap mkd.



1963

Survey of a Portion of the Subdivision, T. 19 S., R. 26 E.

CHAINS	
	From this cor., Mile Post 147 7/8, on the Utah-Colo. State Bdy., bears S. 1° 03' W., 17.11 chs. dist., hereinbefore described.
	From the cor. of secs. 16, 17, 20 and 21.
	North, bet. secs. 16 and 17.
	Over mountainous land through scattered timber with shadscale and sagebrush undergrowth.
1.00	Desc. 135 ft. over NW. slope.
11.80	Wash, 20 lks. wide, 3 ft. deep, drains W., asc. 20 ft. over gentle SW. slope.
14.75	Top of ascent, on W. side of knoll, desc. 40 ft. over NW. slope.
34.50	Wash, 1.00 ch. wide, 3 ft. deep, drains NE., asc. 45 ft. over SE. slope.
40.00	Point for the ¼ sec. cor. of secs. 16 and 17.
	Set an iron post, 30 ins. long, 2½ ins. diam., 6 ins. in the ground to bedrock, and in a mound of stone, 4 ft. base to top, with brass cap mkd. T19S R26E ¼ S17 | S16 1963
	Asc. 160 ft. over SE. slope.
51.20	Draw, drains SE., asc. 465 ft. over steep, rocky SE. slope.
64.30	Wash, 40 lks. wide, 15 ft. deep, drains SE., continue ascent.
80.00	Point for the cor. of secs. 8, 9, 16 and 17.
	Set an iron post, 30 ins. long, 2½ ins. diam., 15 ins. in the ground to bedrock, and in a collar of stone to top, with brass cap mkd. T19S R26E S8 | S9 S17 | S16 1963
	Land, mountainous. Soil, rocky clay. Timber, scattered juniper. Undergrowth, shadscale and sagebrush.

Survey of a Portion of the Subdivision, T. 19 S., R. 26 E.

CHAINS

From the cor. of secs. 7, 8, 17 and 18.

N. 89° 53' E., bet. secs. 8 and 17.

Over gently rolling mesa through scattered to medium dense timber with sagebrush undergrowth. Asc. 105 ft. over gently rolling W. slope.

40.02 Point for the ¼ sec. cor. of secs. 8 and 17.

Set an iron post, 30 ins. long, 2½ ins. diam., 20 ins. in the ground, and in a collar of stone to top, with brass cap mkd.

T19S R26E

¼ S8

S17

1963

Asc. 110 ft. over gentle W. slope

62.05 Trail road, bears N. and S.

78.15 Top of ridge, bears NE. and SW., desc. 50 ft. over rocky SE. slope.

80.04 The cor. of secs. 8, 9, 16 and 17.

Land, gently rolling mesa.
Soil, rocky clay.
Timber, medium dense juniper.
Undergrowth, sagebrush.

East, bet. secs. 9 and 16.

Over mountainous land through scattered timber with sagebrush undergrowth. Desc. 70 ft. over steep SE. slope.

3.24 Intersect the Utah-Colo. State Bdy. Point for the closing cor. of secs. 9 and 16.

Set an iron post, 30 ins. long 2½ ins. diam., 10 ins. in the ground, and in a mound of stone, 3 ft. base to top, with brass cap mkd.

T19S
R26E

C S9 COLO
C

S16

1963

From this cor., Mile Post 149 1/8 on the Utah-Colo. State Bdy., bears N. 0° 01' W., 3.80 chs. dist., hereinbefore described.

Survey of a Portion of the Subdivision, T. 19 S., R. 26 E.

CHAINS

Land, mountainous.
Soil, rocky clay.
Timber, scattered juniper.
Undergrowth, sagebrush.

Point for the E. ¼ sec. cor. of sec. 16, on the Utah-Colo. State Bdy., and mid point bet. the closing cor. of secs. 9 and 16 and the closing cor. of secs. 16 and 21.

Set an iron post, 30 ins. long, 2½ ins. diam., 6 ins. in the ground to bedrock, and in a mound of stone, 4 ft. base to top, with brass cap mkd.

T19S
R26E
¼
S16 | COLO
1963

From this cor., Mile Post 149 1/8, on the Utah-Colo. State Bdy., bears N. 0° 01' W., 43.80 chs. dist., hereinbefore described.

From the cor. of secs. 8, 9, 16 and 17.

North, bet. secs. 8 and 9.

Over mountainous land through scattered timber with sagebrush undergrowth. Asc. 85 ft. over steep SE. slope.

1.50 Ridge, bears NE. and SW. Enter dense timber. Desc. 120 ft. over gentle NW. slope.

40.00 Point for the ¼ sec. cor. of secs. 8 and 9.

Set an iron post, 30 ins. long, 2½ ins. diam., over an (X), on solid sandstone, and in a mound of stone, 4½ ft. base to top, with brass cap mkd.

T19S R26E
¼
S8 | S9
1963

Desc. 100 ft. over gentle NW. slope.

49.20 Wash, 20 lks. wide, 2 ft. deep, drains NW.

67.50 Wash, 15 lks. wide, 3 ft. deep, drains NW.

80.00 Point for the cor. of secs. 4, 5, 8 and 9.

Set an iron post, 30 ins. long, 2½ ins. diam., over an (X), on solid sandstone, and in a mound of stone, 4½ ft. base to top, with brass cap mkd.

CHAINS

Surve of a Portion of the Subdivision T. 19 S. R. 26

T19S R26E

S5 | S4

S8 | S9

1963

Land, mountainous.
Soil, rocky clay.
Timber, dense juniper and pinon.
Undergrowth, sagebrush.

From the cor. of secs. 5, 6, 7 and 8.

N. 89° 49' E., bet. secs. 5 and 8.

Over mountainous land through scattered timber with shadscale undergrowth. Desc. 30 ft. over NE. slope.

1.60 Wash, 50 lks. wide, 10 ft. deep, drains NW. from SE., asc. 35 ft. over SW. slope.

4.75 Small spur, slopes S., desc. 35 ft. over SE. slope.

7.65 Same wash, drains SW. from SE., asc. 200 ft. over NW. slope.

26.35 Wash, 20 lks. wide, 5 ft. deep, drains NW.

39.25 Small spur, slopes N., desc. 10 ft. over E. slope.

40.02 Point for the ¼ sec. cor. of secs. 5 and 8.

Set an iron post, 30 ins. long, 2½ ins. diam., 10 ins. in the ground to bedrock, and in a mound of stone, 3 ft base to top, with brass cap mkd.

T19S R26E

¼ S5

S8

1963

40.85 Wash, 15 lks. wide, 2 ft. deep, drains N., asc. 100 ft. over gentle NW. slope.

80.04 The cor. of secs. 4, 5, 8 and 9.

Land, mountainous.
Soil, rocky clay.
Timber, scattered juniper and pinon.
Undergrowth, shadscale.

East, bet. secs. 4 and 9.

Over mountainous land through scattered juniper and pinon timber with sagebrush undergrowth. Asc. 10 ft. over gentle NW. slope.

3.32 Intersect the Utah-Colo. State Bdy. Point for the closing cor. of secs. 4 and 9.

Survey of a Portion of the Subdivision, T. 19 S., R. 26 E.

CHAINS

Set an iron post, 30 ins. long, 2½ ins. diam., 24 ins. in the ground, with brass cap mkd.

T19S
R26E

C S4 | COLO
C S9 |
1963

Raise a mound of stone, 3 ft. base, 1½ ft. high W. of cor.

From this cor., Mile Post 150, on the Utah-Colo. State Bdy., bears S. 0° 04' W., 5.71 chs. dist., hereinbefore described.

Land, mountainous.
Soil, rocky clay.
Timber, scattered juniper and pinon.
Undergrowth, sagebrush.

Point for the E. ¼ sec. cor. of sec. 9, on the Utah-Colo. State Bdy., and midpoint bet. the closing cor. of secs. 4 and 9 and the closing cor. of secs. 9 and 16.

Set an iron post, 30 ins. long, 2½ ins. diam., over an (X), on solid sandstone, and in a mound of stone, 4½ ft. base to top, with brass cap mkd.

T19S
R26E
¼ |
S9 | COLO
|
1963

From this cor., Mile Post 149 1/8, on the Utah-Colo. State Bdy., bears S. 0° 04' W., 36.20 chs. dist., hereinbefore described.

Point for the E. 1/4 sec. cor. of sec. 4, on the Utah-Colo. State Bdy., 40.00 chs., northing from the closing cor. of secs. 4 and 9.

Set an iron post, 30 ins. long, 2½ ins. diam., 3 ins. in the ground to bedrock, and in a mound of stone, 4 ft. base to top, with brass cap mkd.

T19S
R26E
¼ |
S4 | COLO
|
1963

Survey of a Portion of the Subdivision, T. 19 S., R. 26

CHAINS

From this cor., Mile Post 150 on the Utah-Colo. State Bdy., bears S. 0° 04' W., 45.71 chs. dist., hereinbefore described.

From the cor. of secs. 4, 5, 8 and 9.

N. 0° 06' W., bet. secs. 4 and 5.

Over rolling land through medium dense timber with shadscale undergrowth. Desc. 210 ft. over rolling NW. slope.

18.80 Wash, 25 lks. wide, 4 ft. deep, drains NW.

40.00 Point for the ¼ sec. cor. of secs. 4 and 5.

Set an iron post, 30 ins. long, 2½ ins. diam., over an (X) on solid sandstone, and in a mound of stone, 4 ft. base to top, with brass cap mkd.

T19S R26E
¼
S5|S4
1963

40.30 Wash, 15 lks. wide, 3 ft. deep, drains NW.; desc. 75 ft. over gentle NW. slope.

55.40 Small draw, 20 ft. deep, drains NW.

57.40 Trail road, bears NE. and SW.

74.50 Wash, 40 lks. wide, 5 ft. deep, drains S. 70° W.

81.58 The cor. of secs. 4, 5, 32 and 33, on the N. bdy. of the Tp., monumented with a 3 in. iron post, set, mkd. and witnessed as described in the official record of the 1915 survey of the S. bdy., T. 18 S., R. 26 E.

Land, rolling.
Soil, rocky clay.
Timber, medium dense juniper and pinon.
Undergrowth, shadscale.

Meanders of The Right Bank of the Colorado River

Note: The present banks of the Colorado River through sections 29, 32 and 33 were meandered as a basis for new lottings and area of vacant public lands bordering the river.

Meanders of the Right Bank of the Colorado River

CHAINS	
	At a point S. 89° 52' E. 12.06 chs. dist. from the cor. of Tps. 19 and 20 S., Rs. 25 and 26 E., on the present right bank of the Colorado River. Thence with a traverse along the present right bank of the Colorado River upstream through sec. 31, for information purposes only. N. 39° 40' W., 4.14 chs. Along well defined bank. N. 25° 30' E., 7.66 chs. Along base of railroad grade. N. 0° 50' E., 7.23 chs. N. 5° 50' W., 11.41 chs. N. 0° 50' E., 3.79 chs. N. 9° 50' E., 4.60 chs. N. 18° 50' E., 4.14 chs. N. 26° 10' E., 4.07 chs. N. 33° 25' E., 32.76 chs. Leave railroad grade. N. 54° 18' E., 14.11 chs. To witness meander cor. of secs. 30 and 31, set at 45.18 on line bet. secs. 30 and 31 on present right bank of the Colorado River.
	Thence with a traverse in sec. 30. Along well defined bank through willows and greasewood. N. 26° 00' E., 8.60 chs. N. 48° 00' E., 8.61 chs. N. 81° 00' E., 8.04 chs. N. 60° 00' E., 12.85 chs. N. 79° 36' E., 5.99 chs. To witness meander cor. of sec. 30, which also functions as the present meander cor. for Lot 7, sec. 29, hereinbefore described.
	Thence with the meanders in sec. 29. Along well defined bank through dense greasewood and scattered willows. N. 80° 08' E., 8.02 chs. S. 77° 05' E., 16.26 chs. S. 46° 12' E., 9.47 chs. S. 55° 42' E., 10.67 chs.

Meanders of the Right Bank of the Colorado River

S. 79° 42' E., 5.76 chs.

S. 87° 42' E., 4.55 chs.

N. 78° 54' E., 4.83 chs.

S. 73° 33' E., 24.66 chs. To meander cor. for secs. 29 and 32.

Thence in sec. 32.

Along a low, well defined gravel bank.

S. 72° 12' E., 2.55 chs. To the meander cor. of secs. 32 and 33.

Thence in sec. 33.

Along a low, well defined gravel bank.

S. 70° 07' E., 1.28 chs. To the meander cor. for sec. 33 on the Utah and Colorado State Boundary.

Meanders of the Left Bank of the Colorado River

At a point N. 89° 52' W., 0.89 chs. dist., from the witness meander cor. of secs. 6 and 31, on the S. bdy. of the township, hereinbefore described.

Thence with a traverse along the present left bank of the Colorado River upstream through sec. 31, for information purposes only.

Along well defined bank through dense willows and tamarack undergrowth.

N. 5° 12' W., 3.20 chs.

N. 4° 45' W., 15.34 chs.

N. 2° 15' W., 16.99 chs.

N. 25° 30' E., 9.64 chs.

N. 57° 45' E., 20.26 chs.

N. 45° 45' E., 8.80 chs.

N. 37° 00' E., 9.26 chs.

N. 56° 30' E., 8.83 chs.

N. 71° 30' E., 1.95 chs.

N. 61° 00' E., 5.00 chs.

Meanders of the Left Bank of the Colorado River

CHAINS	
N. 69° 28' E., 11.37 chs.	To the meander cor. of secs. 30 and 31, hereinbefore described. Note: the river has shifted south by erosive and accretive movement and the present bank does not enter sec. 30.
S. 69° 26' E., 7.30 chs.	To witness cor. for secs. 29, 30, 31 and 32, on present left bank.
Thence with the traverse of the Left Bank of the Colorado River.	
Along well defined bank.	
N. 85° 26' E., 2.11 chs.	At 1.50 chs. on this course asc. abruptly 25 ft. to top of vertical ledges; thence along ledges.
N. 53° 13' E., 3.50 chs.	
N. 62° 11' E., 0.60 chs.	Intersect the line bet. secs. 29 and 32.
N. 62° 11' E., 6.11 chs.; thence with the traverse of the left bank of the Colorado River through sec. 29.	
N. 67° 51' E., 3.68 chs.	
N. 85° 11' E., 9.52 chs.	
S. 86° 49' E., 7.48 chs.	
S. 77° 19' E., 4.50 chs.	
S. 70° 41' E., 11.00 chs.	To the true point for the meander cor. of secs. 29 and 32.
Thence with a traverse along present left bank of the Colorado River, upstream through sec. 32, for information purposes only.	
Along top of near vertical ledges.	
S. 62° 11' E., 7.78 chs.	
S. 74° 47' E., 28.61 chs.	At 2.50 chs. along this course, leave ledges; thence along base of ledges. To the meander cor. of secs. 32 and 33.

Meanders of the Left Bank of the Colorado River

CHAINS

Thence with the meanders of the present left bank of the Colorado River, upstream through sec. 33.

Along a steep bank at base of ledges.

S. 84° 45' E., 1.11 chs. To the meander cor. of sec. 33 on the Utah-Colorado State Boundary.

General Description

Township 19 South, Range 26 East, lies along the Utah-Colorado State Bdy., and is mountainous, broken land, covered with scattered to dense scrub juniper and pinon timber, with shadscale, sagebrush, greasewood undergrowth, with dense willows along the Colorado River, which enters the township at the northeast corner of section 33, draining northwesterly; thence bending to the south and leaves the township at the southwest corner of section 31. The south portion of the township drains in a southwesterly direction by numerous draws and washes while the north portion of the township drains in a nort westerly direction to Township 19 South, Range 25 East; thence southerly to the Colorado River. There are severa trailroads through the township. The soil is mostly rocky clay and shallow. No water except the Colorado River is in the township. The elevation varies from 4,300 ft. along the river to about 6,000 ft. above sea level on the higher ridges. The Denver and Rio Grande Western Railroad passes through the southern portion of the township, parallel to the Colorado River. No habitations or improvements were noted in the township.

Form 4-680
(June 1963)

UNITED STATES
DEPARTMENT OF THE INTERIOR
BUREAU OF LAND MANAGEMENT

FIELD ASSISTANTS

NAMES	CAPACITY
Ferrel D. Reynolds	Surveying Technician
Ashley D. Allen	Surveying Aid
Steven M. Christensen	Surveying Aid
Max Barlow Morrill	Surveying Aid
Phylip John Leslie	Surveying Aid

CERTIFICATE OF SURVEY

I, Glen B. Hatch, HEREBY CERTIFY upon honor that,

in pursuance of special instructions bearing date of the 21st day of September, 19 62,

I have dependently resurveyed the Utah-Colo. state bdy., bet. mile posts 1
and 147 7/8, and retraced the Utah-Colo. state bdy., bet. mile posts 147
and 151, and dependently resurveyed the South bdy., and a portion of the
divisional lines, and surveyed the remainder of the subdivisional lines a
meanders of the Colorado River in Township 19 South, Range 26 East

of the Salt Lake Meridian, in the State of Utah, which

are represented in the foregoing field notes as having been executed by me and under my direction;

and that said survey has been made in strict conformity with said special instructions, the Manual

of Instructions for the Survey of the Public Lands of the United States, and in specific manner

described in the foregoing field notes.

November 17, 1966
(Date)

Glen B. Hatch
(Cadastral Surveyor)
(SUPERVISORY)

(Date)

(Cadastral Surveyor)

SUBMITTED FOR APPROVAL
Date OCT 27 1965 JUN 25 1968

CERTIFICATE OF APPROVAL

BUREAU OF LAND MANAGEMENT,
Washington, D. C.

The foregoing field notes of the dependent resurvey of the Utah-Colo. state bdy.
mile posts 145 and 147 7/8, and the retracement of the Utah-Colo. state
bet. mile posts 147 7/8 and 151, and the dependent resurvey of the South
and a portion of the subdivisional lines, and the survey of the remainde
the subdivisional lines and meanders of the Colorado River in Township 1
Range 26 East

executed by Glen B. Hatch, Supervisory Cadastral Surveyor

having been critically examined and found correct, are hereby approved.

JUL 11 1968
(Date)

R. E. Brown
(Chief, Division of Engineering)

~~CERTIFICATE OF TRANSCRIPT~~

, is a true copy of the original field notes.

Blank

Page

Blank

Page

4–679
, 1963)

259

259

UNITED STATES
DEPARTMENT OF THE INTERIOR
BUREAU OF LAND MANAGEMENT
ORIGINAL

FIELD NOTES

OF THE

DEPENDENT RESURVEY

OF THE

WEST BOUNDARY

THE WEST THREE MILES

OF THE

NORTH AND SOUTH BOUNDARIES

AND A PORTION

OF THE SUBDIVISION

OF

TOWNSHIP 8 NORTH, RANGE 1 EAST

Of the SALT LAKE Meridian,

State of UTAH.

EXECUTED BY

D R. CHAPPELL SUPERVISORY CADASTRAL SURVEYOR

special instructions dated MAY 25, 19 66, which provided for the surveys

luded under Group Number 488, approved MAY 26, 1966,

assignment instructions dated MAY 26, 19 66.

Survey commenced JUNE 7, 19 66

SEPTEMBER 16 66

260

BUREAU OF LAND MANAGEMENT

1983 NOV 4 AM 10 00 .0

INDEX DIAGRAM

Township 8 NORTH, Range 1 EAST,

13 11 6 49	14 50 5 48	15 34 4 33	23 3	2	1
10 7 46	47 8 45	32 9 32	21 10	11	12
9 18 43	44 17 42	30 16 29	20 15	14	13
8 19 40	41 20 40	28 21 27	19 22	23	24
7 30 37	38 29 36	26 28 25	18 27	26	25
6 31 2	36 32 3	24 33 4	17 34	35	36

Dependent Resurvey of a Portion of T. 8 N., R. 1 E.

CHAINS

The west boundary and the west two miles of the south boundary of T. 8 N., R. 1 E., were surveyed by J. Fewson Smith, in 1871. The east 4 miles of the north boundary, (Second Standard Parallel North), was surveyed by Andrew J. Stewart, in 1876. The west 2 miles of the north boundary, the south and east boundaries, and a portion of the subdivisional lines were surveyed by James H. Martineau in 1877. In 1887 Arthur F. Benson resurveyed the west boundary, a portion of the subdivisional lines, and completed the survey of the township. The following field notes are those of a dependent resurvey of the west boundary, the west 3 miles of the north and south boundaries and a portion of the subdivisional lines of T. 8 N., R. 1 E.

The survey was executed in accordance with the specifications as set forth in the Manual of Surveying Instructions, 1947, and the Special Instructions dated May 25, 1966.

Before restoring the corners, the lines of the original survey were retraced and a diligent search made for any evidence of the original corners, bearing trees, and other calls of the original field note record. When duly identified, the corner positions were remonumented.

The rules of proportionate measurement were applied in order to ascertain the position of lost corners after completing the necessary retracements to connect with the identified corner locations, but not until exhausting every reasonable possibility of finding direct evidence for the control of each particular corner.

The direction of the lines of this survey was determined by the solar transit method.

The length of the lines was determined by chaining where the lines were accessible; lines inaccessible were run by traverses and triangulation methods. Distances to topography on lines run by traverse and triangulation methods are approximate as scaled from a reliable U.S.G.S. topographic sheet. The details of such triangulations or traverses have been thoroughly checked and verified, and in order to simplify the record, the diagrams and reductions are omitted from these field notes.

The geographic position for the corner of sections 3, 4, 33 and 34, on the south boundary of the township is at Latitude 41° 22' 47.82" N. and Longitude 111° 50' 02.43" W.; as determined from section line ties, made to triangulation station "BM24WF," which is at Latitude 41° 23' 30.80" N. and Longitude 111° 51' 32.40" W.; located S. 54° 34' E., 18.72 chs. dist. from the 1/4 sec. cor. of secs. 29 and 32, T. 8 N., R. 1 E.

The magnetic declination was read at a number of stations throughout the township and the average of the several readings was found to be N. 16° 30' E.

CHAINS

Dependent Resurvey of a Portion of the
South Boundary of T. 8 N., R. 1 E.

Reestablishment of the Surveys Executed by J. Fewson Smith in 1871, and James H. Martineau in 1877.

The cor. of Tps. 7 and 8 N., Rs. 1 E. and 1 W., monumented with a sandstone boulder, 20x12x10 ins., firmly set in a mound of stone, and mkd. with 6 notches on all four edges.

At the cor. point

Set an iron post, 30 ins. long, 2½ ins. in diam., 22 ins. in the ground, with brass cap mkd.

T8N
R1W R1E
S36 | S31
S1 | S6
T7N
1966

Bury the original cor. alongside the iron post.

The above cor. is set at the cor. of fences bearing N., S., E. and W.

S. 89° 44' E., bet. secs. 6 and 31.

Over mountainous land, through scattered undergrowth; asc. 30 ft. over W. slope, along an old fence line.

2.50 Top of rise; desc. 120 ft. over E. slope.

8.00 Draw, drains irregularly S.; asc. 225 ft. over W. slope.

28.40 Bench, slopes gently to the S.; thence across nearly level land.

39.98 The 1/4 sec. cor. of secs. 6 and 31, monumented with a sandstone, 16x10x7 ins., firmly set in the ground and mkd. 1/4 on the N. face.

At the cor. point

Set an iron post, 30 ins. long, 2½ ins. in diam., 20 ins. in the ground and in a collar of stone, with brass cap mkd.

T8N R1E
¼ S31 / S6
T7N
1966

Bury the original cor. alongside the iron post.

Dependent Resurvey of a Portion of S. Bdy., T. 8 N., R. 1 E.

CHAINS

Cor. is set in an E-W fence line.

S. 89° 48' E., beginning new measurement.

Over mountainous land, through medium undergrowth.

2.40 E. edge of bench and end of fence; thence by triangulation; desc. 220 ft. over E. slope.

14.50 Sheep Creek in Flat Canyon, stream 8 ins. deep, 5 lks. wide, flows S.; asc. 120 ft. over W. slope.

39.98 The cor. of secs. 5, 6, 31 and 32, monumented with a quartz stone, 25x8x7 ins., firmly set in the ground and mkd. with 1 notch on the W. and 5 notches on the E. edge.

End of triangulation.

At the cor. point

Set an iron post, 30 ins. long, 2½ ins. in diam., 12 ins. in the ground, to solid rock and in a mound of stone, 4 ft. base, to top, with brass cap mkd.

T8N R1E

S31	S32
S6	S5

T7N

1966

Bury the original cor. in the mound alongside the iron post.

Land, mountainous.
Soil, rocky, clay loam.
Timber, widely scattered juniper.
Undergrowth, medium dense sagebrush and grass, with patches of oak.

S. 89° 41' E., bet. secs. 5 and 32.

Over mountainous land, through widely scattered timber and medium dense undergrowth; asc. 105 ft. over W. slope.

12.00 Spur, projects S.; desc. 325 ft. over SE. slope.

25.50 Improved dirt road bears S. 5° W. to Liberty, Utah and N. 5° E. to Avon, Utah; desc. 25 ft. over SE. slope.

27.25 Cache Valley Creek, 3 ins. deep, 4 lks. wide, flows S. 5° W.; asc. 255 ft. over a W. changing to SW. slope.

42.31 The 1/4 sec. cor. of secs. 5 and 32, monumented with a sandstone, 20x8x8 ins., firmly set in the ground and mkd. 1/4 on the N. face,

Dependent Resurvey of a Portion of S. Bdy., T. 8 N., R. 1 E.

CHAINS

At the cor. point

Set an iron post, 30 ins. long, 2½ ins. in diam., 8 ins. in the ground, to solid rock and in a mound of stone, 4½ ft. base, to top, with brass cap mkd.

T8N R1E
¼ S32/S5
T7N
1966

Bury the original cor. in the mound alongside the iron post.

S. 89° 59' E., beginning new measurement.

Over mountainous land, through medium dense undergrowth; asc. 20 ft. over SW. slope.

1.50 Spur, projects S.; desc. 120 ft. over SE. slope.

15.00 Draw, drains S. 1.00 ch.; thence S. 60° W.; asc. 300 ft. over W. slope.

22.00 Spur, projects NW.; asc. 40 ft. along N. changing to NW. slope.

39.53 Point for the cor. of secs. 4, 5, 32 and 33, at proportionate distance; there is no remaining evidence of the original cor.

Set an iron post, 30 ins. long, 2½ ins. in diam., 24 ins. in the ground and in a collar of stone, with brass cap mkd.

T8N R1E
S32|S33
S5|S4
T7N
1966

Raise a mound of stone, 3 ft. base, 2 ft. high, W. of the cor.

Land, mountainous.
Soil, rocky clay.
Timber, widely scattered juniper.
Undergrowth, medium dense sagebrush and grass, with patches of oak.

S. 89° 59' E., bet. secs. 4 and 33.

Over mountainous land, through medium dense undergrowth; asc. 480 ft. over a NW. changing to W. slope.

CHAINS

35.80 Spur, ridge, projects S. 50° W.; desc. 40 ft. over E. slope.

39.53 Point for the 1/4 sec. cor. of secs. 4 and 33, at proportionate distance; there is no remaining evidence of the original cor.

Set an iron post, 30 ins. long, 2½ ins. in diam., 16 ins. in the ground, to solid rock and in a mound of stone, with brass cap mkd.

T8N R1E
¼ S33/S4
T7N
1966

Desc. 380 ft. over E. slope.

55.50 Draw, drains S.; asc. 160 ft. over SW. slope.

63.00 Spur, projects S.; desc. 280 ft. over SE. slope.

79.06 The cor. of secs. 3, 4, 33 and 34, monumented with a sandstone, 24x12x12 ins., firmly set in the ground and mkd. with 3 notches on the E. and W. edges.

At the cor. point

Set an iron post, 30 ins. long, 2½ ins. in diam., 18 ins. in the ground, to solid rock and in a mound of stone 3 ft. base to top, with brass cap mkd.

T8N R1E
S33|S34
S4|S3
T7N
1966

Bury the original cor. alongside the iron post.

The cor. is set in the remains of an old fence line bearing E. and W.

Land, mountainous.
Soil, rocky clay.
Timber, widely scattered juniper.
Undergrowth, medium dense sagebrush and grass, with patches of oak, maple and mahogany.

Dependent Resurvey of the W. Bdy. of T. 8 N., R. 1 E. (Salt Lake Meridian)

Reestablishment of the Survey Executed by J. Fewson Smith, in 1871 and Resurveyed by Arthur F. Benson in 1887.

From the cor. of Tps. 7 and 8 N., Rs. 1 E. and 1 W., previously described.

Dependent Resurvey of a Portion of W. Bdy., T. 8 N., R. 1 E.

CHAINS

N. 0° 17' E., bet. secs. 31 and 36.

Over mountainous land, through medium dense undergrowth; asc. 60 ft. along SW. slope; along an old fence.

10.60 Trail road, bears irregularly SW. and NE.

12.40 Enter dense oak brush; asc. 220 ft. over S. slope.

39.56 The 1/4 sec. cor. of secs. 31 and 36, monumented with a sandstone 22x10x5 ins., firmly set in the ground and mkd. 1/4 on the W. face (record reports a boulder 18x8x5 ins).

At the cor. point

Set an iron post, 30 ins. long, 2½ ins. in diam., 22 ins. in the ground, with brass cap mkd.

T8N
R1W R1E
¼
S36|S31
1966

Raise a mound of stone, 3 ft. base, 2 ft. high W. of the cor.

Bury the original cor. alongside the iron post.

N. 0° 03' E., beginning new measurement.

Over mountainous land, through dense oak brush; asc. 200 ft. over SE. slope.

15.50 Spur, projects S. 25° W.; desc. 200 ft. along NW. slope through dense oak and maple.

34.20 Durfee Creek, 3 ins. deep, 2 lks. wide, flows S. 05° W.; medium dense cottonwood trees along the stream.

38.90 A 1½ in. iron pipe, set in a mound of stone, in an old fence line, bearing N. and S.; no marks were found on any of the stones; this point is believed to be a perpetuation of the original cor. position.

At the cor. point

Set an iron post, 30 ins. long, 2½ ins. in diam., 24 ins. in the ground, with brass cap mkd.

T8N
R1W R1E
S25|S30
S36|S31
1966

Raise a mound of stone, 2½ ft. base, 2 ft. high W. of the cor.

Dependent Resurvey of the W. Bdy. of T. 8 N., R. 1 E.

CHAINS

Land, mountainous.
Soil, rocky clay, loam.
Timber, widely scattered juniper.
Undergrowth, medium dense sagebrush and grass, with patches of mahogany, maple and oak.

N. 0° 25' E., bet. secs. 25 and 30.

Over mountainous land, through medium dense undergrowth; asc. 200 ft. along a broken E. slope, and old fence line.

39.84 Point for the 1/4 sec. cor. of secs. 25 and 30, at proportionate distance; there is no remaining evidence of the original cor.

Set an iron post, 30 ins. long, 2½ ins. in diam., 24 ins. in the ground and in a collar of stone, with brass cap mkd.

T8N
R1W R1E
¼
S25|S30
1966

Raise a mound of stone, 2½ ft. base, 2 ft. high, W. of the cor.

Continue along E. slope, through medium dense undergrowth.

49.00 Slope changes to NE.; desc. 130 ft.

55.90 Durfee Creek, dry, drains SE. about 5.00 chs. then S.; asc. 360 ft. over SW. slope, through scattered undergrowth.

72.50 Spur, projects W.; desc. 160 ft. over NW. slope, enter pine timber.

79.68 Point for the cor. of secs. 19, 24, 25 and 30, at proportionate distance; there is no remaining evidence of the original cor.

Set an iron post, 30 ins. long, 2½ ins. in diam., 24 ins. in the ground, with brass cap mkd.

T8N
R1W R1E
S24|S19
S25|S30
1966

from which

A Douglas Fir, 14 ins. in diam., bears N. 78° W., 38 lks. dist., mkd. T8N R1W S24 BT.

CHAINS	
	Raise a mound of stone, 5 ft. base, 4 ft. high W. of the cor. Land, mountainous. Soil, rocky, clay. Timber, pine and douglas fir, the last 7.00 chs. widely scattered juniper the balance. Undergrowth, medium sagebrush, grass, oak and maple.
	N. 0° 25' E., bet. secs. 19 and 24. Over mountainous land, through medium dense timber; desc. 40 ft. over NW. slope.
.95	Durfee Creek, 3 ins. deep, 3 lks. wide, flows S. 50° W.; leave timber; asc. 660 ft. over SE. slope, through medium dense undergrowth.
38.00	Rocky spur, projects E.; desc. 20 ft. along E. slope.
39.84	The 1/4 sec. cor. of secs. 19 and 24, monumented with a boulder, 18x10x7 ins., firmly set in the ground and mkd. 1/4 on the W. face., with a small mound of stone N. of the cor. from which A pine, 14 ins. in diam., bears S. 83° E., 39 lks., dist. mkd. T8N R1E (note record does not report any bearing trees at this cor.). At the cor. point Set an iron post, 30 ins. long, 2½ ins. in diam., 14 ins. in the ground to solid rock and in a mound of stone, 2½ ft. base, to top, with brass cap mkd. T8N R1W R1E ¼ S24|S19 1966 Bury the original cor. in the mound alongside the iron post.
	N. 0° 08' W., beginning new measurement. Over mountainous land, through medium undergrowth; desc. 50 ft. along E. slope.
25.00	Thence over nearly level bench land.
40.58	The cor. of secs. 13, 18, 19 and 24, monumented with a sandstone, 19x12x7 ins., firmly set in the ground and mkd. with 3 notches on the N. and S. faces. At the cor. point

Dependent Resurvey of the W. Bdy. of T. 8 N., R. 1 E.

CHAINS

Set an iron post, 30 ins. long, 2½ ins. in diam., 22 ins. in the ground, with brass cap mkd.

T8N
R1W R1E
S13|S18
S24|S19
1966

Raise a mound of stone, 4 ft. base, 3 ft. high, W. of the cor.

Bury the original cor. alongside the iron post.

Land, mountainous.
Soil, rocky, clay loam.
Timber, widely scattered pine, fir and juniper the first one half mile, no timber the balance.
Undergrowth, medium dense sagebrush, oak and maple.

N. 0° 50' E., bet. secs. 13 and 18.

Over mountainous bench land, through medium undergrowth; desc. 85 ft. over N. slope.

17.20 Small ravine, drains NW.; desc. 30 ft.

23.75 Unimproved dirt road, bears irregularly E. and W.; desc. 130 ft. over NW. slope.

38.00 Draw, drains W.; asc. 25 ft. over SW. slope.

39.33 The 1/4 sec. cor. of secs. 13 and 18, monumented with a wood post, 3 ft. long, 3 ins. square, set in a mound of stone and mkd. 1/4 on the W. face.

At the cor. point

Set an iron post, 30 ins. long, 2½ ins. in diam., 20 ins. in the ground, with brass cap mkd.

T8N
R1W R1E
¼
S13|S18
1966

Raise a mound of stone, 2½ ft. base, 2 ft. high, W. of the cor.

Reset the original cor. alongside the iron post.

The above cor. is set in a small sagebrush clearing.

N. 0° 10' W., beginning new measurement.

Dependent Resurvey of the W. Bdy. of T. 8 N., R. 1 E.

CHAINS

Over mountainous land, through dense undergrowth; desc. 50 ft. over NW. slope.

7.50 Draw, drains W.; asc. 90 ft. over SW. slope.

12.90 Spur, projects W.; desc. 85 ft. over N. slope.

23.00 Draw, drains irregularly W.; asc. 185 ft. over S. slope, undergrowth becomes scattered.

40.83 The cor. of secs. 7, 12, 13 and 18, monumented with a sandstone, 18x8x8 ins., firmly set in the ground and mkd. with 2 notches on the N. and 4 notches on the S. edge.

At the cor. point

Set an iron post, 30 ins. long, 2½ ins. in diam., 20 ins. in the ground, with brass cap mkd.

T8N
R1W R1E
S12|S7
S13|S18
1966

Raise a mound of stone, 4 ft. base, 3 ft. high W. of the cor.

Bury the original cor. alongside the iron post.

Land, mountainous.
Soil, rocky, clay loam.
Timber, widely scattered pine and fir.
Undergrowth, medium sagebrush and grass, groves of dense maple.

N. 0° 06' W., bet. secs. 7 and 12.

Over mountainous land, through medium dense undergrowth; asc. 120 ft. over S. slope.

22.30 Spur ridge, bears irregularly E. and W.; desc. 165 ft. over N. slope; enter aspen and scattered pine timber.

40.22 Point for the 1/4 sec. cor. of secs. 7 and 12, at proportionate distance; there is no remaining evidence of the original cor.

Set an iron post, 30 ins. long, 2½ ins. in diam., 24 ins. in the ground, with brass cap mkd.

T8N
R1W R1E
¼
S12|S7
1966

Dependent Resurvey of the W. Bdy. of T. 8 N., R. 1 E.

CHAINS

from which

An aspen, 4 ins. in diam., bears N. 77° E., 18 lks. dist., mkd. 1/4 S7 BT.

An aspen, 4 ins. in diam., bears N. 26° W., 35 lks. dist., mkd. 1/4 S12 BT.

Raise a mound of stone, 3 ft. base, 3 ft. high W. of the cor.

Desc. 110 ft. over NW. slope.

51.70 Draw, drains N. 60° W.; asc. 40 ft. over SW. slope.

57.20 Low spur, projects W.; desc. 155 ft. over NW. slope, leave timber and underbrush.

74.00 Bottom of hill, enter nearly level valley.

80.44 The cor. of secs. 1, 6, 7 and 12, monumented with a sandstone, 24x16x8 ins., firmly set in the ground and mkd. with 1 notch on the N. and 5 notches on the S. edge.

At the cor. point

Set an iron post, 30 ins. long, 2½ ins. in diam., 22 ins. in the ground, with brass cap mkd.

T8N
R1W R1E

S1	S6
S12	S7

1966

Raise a mound of stone, 4 ft. base, 3 ft. high W. of the cor.

Bury the original cor. alongside the iron post.

Land, mountainous.
Soil, rocky, clay loam.
Timber, scattered patches of aspen, pine and fir.
Undergrowth, medium maple, serviceberry and grass.

N. 0° 16' E., bet. secs. 1 and 6.

Over nearly level valley floor, through short sagebrush and medium dense grass.

22.00 Wash, 2 ft. deep, 6 lks. wide, drains N. 10° E.; then along E. side of old unimproved dirt road.

40.41 The 1/4 sec. cor. of secs. 1 and 6, monumented with a limestone, 12x10x5 ins., firmly set in the ground and mkd. 1/4 on the W. face.

Dependent Resurvey of the W. Bd. of T. 8 N. R 1 E

CHAINS

At the cor. point

Set an iron post, 30 ins. long, 2½ ins. in diam., 22 ins. in the ground, with brass cap mkd.

T8N
R1W R1E
¼
S1|S6
1966

Raise a mound of stone, 3 ft. base, 2 ft. high W. of the cor.

Bury the original cor. alongside the iron post.

N. 0° 04' E., beginning new measurement.

Over nearly level valley, through short undergrowth.

5.30 Wash, 4 ft. deep, 85 lks. wide, drains NE.

8.50 Jeep road, bears irregularly NW. and SE.

10.20 Jeep road, bears irregularly E. and W.

14.50 Stock watering pond, about 3.00 chs. long and 2.00 chs. wide, bears W. 3.50 chs.

18.20 Jeep road, bears E. and W.

30.00 Jeep road, bears irregularly SW. and NE.

33.00 Small stock watering pond, bears E. about 3.50 chs.

37.50 Toe of hill; asc. 40 ft. over S. slope.

40.59 The standard cor. of Tps. 8 and 9 N., Rs. 1 W. and 1 E., monumented with a sandstone, 18x8x6 ins., firmly set in the ground and mkd. with 6 notches on all 4 edges.

At the cor. point

Set an iron post, 30 ins. long, 2½ ins. in diam., 20 ins. in the ground, with brass cap mkd.

T9N
R1W R1E
S36|S31
S1|S6
T8N
1966

Raise a mound of stone, 5 ft. base, 3½ ft. high S. of the cor.

Bury the original cor. alongside the iron post.

Dependent Resurvey of the W. Bdy. of T. 8 N., R. 1 E.

CHAINS	
	Land, nearly level mountain valley. Soil, sandy clay. No timber. Undergrowth, medium dense, short sagebrush, grass and weeds.
	Dependent Resurvey of a Portion of the South Boundary, T. 9 N., R. 1 E., (Second Standard Parallel North)
	Reestablishment of the Survey Executed by James H. Martineau, in 1877
	From the cor. of Tps. 8 and 9 N., Rs. 1 W., and 1 E.
	S. 89° 45' E., along the S. bdy. of sec. 31.
	Over mountainous land, through medium dense undergrowth, along S. slope.
5.80	Jeep road, bears irregularly NE. and SW.; asc. 180 ft. over SW. slope.
18.20	Spur, projects S.; desc. 30 ft. over SE. slope.
27.20	Unimproved dirt road, in bottom of draw, bears NW. and SE.
27.20	Cor. of fences, fences bear E. and NW.; asc. 90 ft. over S. slope.
39.37	Point for the 1/4 sec. cor. of sec. 6, T. 8 N., R. 1 E., hereinafter described.
	Asc. 15 ft. over S. slope.
40.14	Point for the standard 1/4 sec. cor. of sec. 31, at proportionate distance; there is no remaining evidence of the original cor.
	Set an iron post, 30 ins. long, 2½ ins. in diam., 18 ins. in the ground and in a mound of stone, 4 ft. base to top, with brass cap mkd.
	SC T9N R1E ¼ S31 1966
	Set steel fence post alongside the iron post.
	Asc. 380 ft. over a broken W. slope.
50.10	Spur, projects N. 25° W.; desc. 200 ft. over NE. slope.
60.80	Draw, drains N.; asc. 60 ft. over NW. slope.
64.00	Small spur, projects N. 2.00 chs. to end; desc. 50 ft. over NE. slope.

Dependent Resurvey of a Portion of S. Bdy. of T. 9 S. R. 1

CHAINS

68.00 Draw, drains N. 20° W.; asc. 260 ft. over NW. slope.

75.00 Spur, projects N. 25° W.; desc. 40 ft. over NE. slope.

77.00 Swale, drains N.; asc. 30 ft. along N. slope.

79.51 Point for the closing cor. of secs. 5 and 6, T. 8 N., R. 1 E., hereinafter described.

80.28 Point for the standard cor. of secs. 31 and 32 at proportionate distance; there is no remaining evidence of the original cor.

Set an iron post, 30 ins. long, 2½ ins. in diam., 18 ins. in the ground and in a mound of stone, 3 ft. base to top, with brass cap mkd.

SC
T9N R1E
S31|S32
1966

Set a steel fence post, alongside the iron post.

Land, mountainous.
Soil, rocky, clay.
Timber, widely scattered pine.
Undergrowth, medium dense sagebrush and grass, with patches of dense maple and serviceberry.

S. 89° 45' E., along the S. bdy. of sec. 32.

Over mountainous land, through dense undergrowth; asc. 50 ft. along N. slope.

9.70 Top of mahogany knoll; desc. 30 ft. over E. slope.

11.50 Enter dense timber; desc. 25 ft. over E. slope.

12.00 Draw, drains N. 40° E.; asc. 40 ft. over NW. slope.

15.40 Small spur, projects N.; desc. 180 ft. over NE. slope.

24.10 Draw, drains NE.; asc. 25 ft. over NW. slope.

28.00 Spur, projects N. 05° E.; desc. 150 ft. over NE. slope.

34.50 Small draw, drains N.; asc. 30 ft. over NW. slope.

38.20 Small spur, projects N.; desc. 20 ft. over NE. slope.

39.64 Point for the 1/4 sec. cor. of sec. 5, T. 8 N., R. 1 E., hereinafter described.

40.19 Point for the standard 1/4 sec. cor. of sec. 32 at proportionate distance; there is no remaining evidence of the original cor.

CHAINS	
	Set an iron post, 30 ins. long, 2½ ins. in diam., 14 ins. in the ground, to solid rock and in a mound of stone, 3½ ft. base, to top, with brass cap mkd. SC T9N R1E ¼ S32 1966 Set a steel fence post, alongside the iron post.
	Thence by triangulation; desc. 240 ft. over NE. slope.
53.50	Bottom of Alex Beard Hollow, drains irregularly S. 86° E.; thence along S. slope.
59.50	Recross same hollow, drains N. 60° E.; asc. 120 ft. along broken N. slope.
74.50	Spur, projects N.; end triangulation; desc. 40 ft. over NE. slope.
80.05	Point for the closing cor. of secs. 4 and 5, T. 8 N., R. 1 E., hereinafter described.
80.38	Point for the standard cor. of secs. 32 and 33, at proportionate distance; there is no remaining evidence of the original cor.
	Set an iron post, 30 ins. long, 2½ ins. in diam., 6 ins. in the ground, to solid rock and in a mound of stone, 4½ ft. base to top, with brass cap mkd. SC T9N R1E S32|S33 1966 Set a steel fence post, alongside the iron post.
	Land, broken mountains. Soil, rocky, clay loam. Timber, scattered pine, fir and juniper. Undergrowth, medium sagebrush and grass, patches of maple, oak and serviceberry.
	Reestablishment of the Survey Executed by Andrew J. Stewart, in 1876
	S. 89° 45' E., along the S. bdy. of sec. 33.
	Over mountainous land, through medium dense undergrowth; desc. 20 ft. over NE. slope.
2.50	Small draw, drains N.; asc. 40 ft. over NW. slope.

Dependent Resurvey of a Portion of S. Bdy., T. 9 N. R. 1 E.

CHAINS

5.50 Spur, projects N. 40° E.; desc. 200 ft. over a broken NE. slope.

17.00 Slope changes to E.; desc. 210 ft.

24.40 Draw, drains irregularly N.; asc. 210 ft. over NW. slope.

32.50 Spur, projects N.; desc. 120 ft. over NE. slope.

39.79 Point for the 1/4 sec. cor. of sec. 4, T. 8 N., R. 1 E., hereinafter described.

40.145 Point for the standard 1/4 sec. cor. of sec. 33, at proportionate distance; there is no remaining evidence of the original cor.

Set an iron post, 30 ins. long, 2½ ins. in diam., 20 ins. in the ground, with brass cap mkd.

SC
T9N R1E
¼ S33
1966

Raise a mound of stone, 3 ft. base, 2 ft. high N. of the cor.

Set a steel fence post, alongside the iron post.

Desc. 30 ft. over NE. slope.

41.60 Draw, drains N.; asc. 120 ft. over NW. slope.

52.50 Spur, projects N. 20° E.; desc. 360 ft. over E. slope.

64.60 Draw, drains N. 10° E.; asc. 320 ft. over NW. slope.

79.90 The original closing cor. of secs. 3 and 4, T. 8 N., R. 1 E., hereinafter described.

80.28 The standard cor. of secs. 33 and 34, monumented with a sandstone, 16x12x10 ins., firmly set in a mound of stone and mkd. with 3 notches on the E. and W. edges.

At the cor. point

Set an iron post, 30 ins. long, 2½ ins. in diam., 20 ins. in the ground and in a mound of stone, 4 ft. base, to top, with brass cap mkd.

SC
T9N R1E
S33|S34
1966

Bury the original cor., alongside the iron post.

Set a steel fence post, alongside the iron post.

Dependent Resurvey of a Portion of S. Bdy., T. 9 N., R. 1 E.

CHAINS	
	Land, mountainous. Soil, rocky, clay. Timber, widely scattered pine. Undergrowth, patches of dense maple, medium sagebrush, serviceberry and grass.
	Dependent Resurvey of a Portion of the Subdivision of T. 8 N., R. 1 E.
	Reestablishment of the Survey Executed by James H. Martineau, in 1877.
	From the cor. of secs. 3, 4, 33 and 34, on the S. bdy. of the township.
	N. 0° 14' W., bet. secs. 33 and 34.
	Over mountainous land, through medium dense undergrowth; asc. 550 ft. over SE. slope.
20.00	Spur, projects SE.; desc. 50 ft. over NE. slope.
24.80	Small draw, drains SE.; asc. 340 ft. over SE. slope.
38.20	Spur, projects E.; desc. 20 ft. over NE. slope.
39.50	Point for the 1/4 sec. cor. of secs. 33 and 34, at proportionate distance; there is no remaining evidence of the original cor.
	Set an iron post, 30 ins. long, 2½ ins. in diam., 8 ins. in the ground, to solid rock and in a mound of stone, 4 ft. base to top, with brass cap mkd. T8N R1E ¼ S33 | S34 1966
	Desc. 80 ft. over NE. slope.
49.10	Draw, drains N. 60° E.; asc. 55 ft. along E. slope.
55.20	Spur, projects E.; desc. 155 ft. over NE. slope.
77.20	Draw, drains NW. about 4.00 chs., then irregularly W.; asc. 20 ft. over SW. slope.
79.00	The cor. of secs. 27, 28, 33 and 34, monumented with a sandstone, 18x15x10 ins., firmly set in the ground and mkd. with 3 notches on the E. and 1 notch on the S. edge.
	At the cor. point

Dependent Resurvey of a Portion of the
Subdivision of T. 8 N., R. 1 E.

CHAINS

Set an iron post, 30 ins. long, 2½ ins. in diam., 14 ins. in the ground to solid rock and in a mound of stone, 4 ft. base, to top, with brass cap mkd.

T8N R1E

S28	S27
S33	S34

1966

Bury the original cor. alongside the iron post.

Land, mountainous.
Soil, rocky clay.
No timber.
Undergrowth, patches of oak and maple, medium dense sagebrush and grass.

North, bet. secs. 27 and 28.

Over mountainous land, through medium dense undergrowth, asc. 160 ft. over SW. slope.

12.10 Spur, projects S. 80° W.; desc. 200 ft. over NW. slope.

39.81 Point for the 1/4 sec. cor. of secs. 27 and 28 at proportionate distance; there is no remaining evidence of the original cor.

Set an iron post, 30 ins. long, 2½ ins. in diam., 6 ins. in the ground, to solid rock and in a mound of stone, 4 ft. base to top, with brass cap mkd.

T8N R1E
¼
S28 | S27

1966

42.00 Enter grove of aspen.

47.60 Leave aspen timber; desc. 85 ft. over a N. slope; through medium dense undergrowth.

65.10 Stream of clear water, 2 ins. deep, 2 lks. wide, flows irregularly W.

66.50 Unimproved dirt road, bears irregularly E. and W.; asc. 50 ft. over S. slope.

75.00 Top of flat topped knoll.

79.62 The cor. of secs. 21, 22, 27 and 28, monumented with a limestone, 18x14x10 ins., firmly set in the ground and mkd. with 2 notches on the S. and 3 notches on the E. edge (record reports a sandstone, 24x14x10 ins.).

Dependent Resurvey of a Portion of the
Subdivision of T. 8 N., R. 1 E.

CHAINS	
	At the cor. point Set an iron post, 30 ins. long, 2½ ins. in diam., 20 ins. in the ground, with brass cap mkd. T8N R1E S21 | S22 S28 | S27 1966 Raise a mound of stone, 4 ft. base, 3 ft. high, W. of the cor. Bury the original cor. alongside the iron post. Land, mountainous. Soil, rocky, clay loam. Timber, scattered groves of aspen. Undergrowth, scattered groves of maple and oak, medium dense sagebrush and grass.
	N. 0° 10' E., bet. secs. 21 and 22. Over mountainous land, through medium dense undergrowth, across top of knoll.
4.00	North side of knoll; desc. 30 ft. over N. slope.
6.00	Enter grove of aspen timber; desc. 135 ft. over N. slope.
22.00	Draw, drains N. 60° E.; leave timber, asc. 40 ft. over SE. slope.
29.50	Spur, projects E.; desc. 60 ft. over NE. slope.
40.14	The 1/4 sec. cor. of secs. 21 and 22, monumented with a sandstone, 24x14x10 ins., firmly set in the ground and a small mound of stones mkd. 1/4 on the W. face. At the cor. point Set an iron post, 30 ins. long, 2½ ins. in diam., 20 ins. in the ground and in a collar of stone, with brass cap mkd. T8N R1E ¼ S21 | S22 1966 Bury the original cor. alongside the iron post. Set steel fence post alongside the iron post. ——————— N. 0° 10' E., beginning new measurement.

Dependent Resurvey of a Portion of the
Subdivision of T. 8 N., R. 1 E.

CHAINS

Over mountainous land, through scant undergrowth; desc. 240 ft. over NE. slope.

31.70 Wash, drains irregularly E.; asc. 45 ft. over SE. slope.

40.21 The cor. of secs. 15, 16, 21 and 22, monumented with a sandstone, 14x10x8 ins., firmly set in the ground and mkd. with 3 notches on the S. and E. edges.

At the cor. point

Set an iron post, 30 ins. long, 2½ ins. in diam., 24 ins. in the ground, with brass cap mkd.

T8N R1E

S16	S15
S21	S22

1966

Bury the original cor. alongside the iron post.

Set a steel fence post alongside the iron post.

Land, mountainous.
Soil, rocky, clay loam.
Timber, scattered groves of aspen.
Undergrowth, scattered groves of oak and maple, medium dense sagebrush and grass.

N. 0° 28' E., bet. secs. 15 and 16.

Over mountainous land, through medium undergrowth; asc. 90 ft. over SE. slope.

9.00 NE. end of saddle in spur, projecting NE.; desc. 40 ft. over NW. slope.

13.50 Enter dense aspen and maple; desc. 230 ft. over NW. slope.

28.30 South Fork of Little Bear River, 6 ins. deep, 8 lks. wide, flows NE. about 5.00 chs., then irregularly N.

30.25 Net and barbed wire fence, bears irregularly NE. and SW.

30.75 Improved dirt road, bears SW. and NE. about 2.00 chs., then irregularly N.; thence along E. slope.

39.60 Jeep road, bears irregularly SW. and NE.

40.11 Point for the 1/4 sec. cor. of secs. 15 and 16, at proportionate distance; there is no remaining evidence of the original cor.

Set an iron post, 30 ins. long, 2½ ins. in diam., 24 ins. in the ground, with brass cap mkd.

Dependent Resurvey of a Portion of the
Subdivision of T. 8 N., R. 1 E.

CHAINS	
	T8N R1E ¼ S16 | S15 1966
	Continue along gentle E. slope through scattered undergrowth.
63.00	Small draw, drains E.
69.40	Enter grove of aspen.
71.90	Leave aspen, continue along E. slope.
77.60	Draw, drains E.
80.22	The cor. of secs. 9, 10, 15 and 16, monumented with a sandstone, 14x10x5 ins., firmly set in the ground and small mound of stones, cor. mkd. with 4 notches on the S. and 3 notches on the E. edge.
	At the cor. point
	Set an iron post, 30 ins. long, 2½ ins. in diam., 18 ins. in the ground to solid rock and in a mound of stone with brass cap mkd.
	T8N R1E S9 | S10 S16 | S15 1966
	Bury the original cor. alongside the iron post.
	Set steel fence post alongside the iron post.
	Land, mountainous. Soil, rocky, clay. Timber, scattered groves of aspen. Undergrowth, scattered groves of maple, medium dense willows along the little Bear River, medium sagebrush and grass.
	Reestablishment of the Survey Executed by Arthur F. Benson in 1887.
	N. 0° 18' E., bet. secs. 9 and 10.
	Over mountainous land, through scant undergrowth; desc. 30 ft. over NE. slope.
6.70	Draw, drains E.; desc. 50 ft. over NE. slope.
12.00	Unimproved dirt road, bears NW. and SE.; desc. 90 ft. over NE. slope.
25.00	Improved dirt road, bears N. 10° W., and S. 10° E.
29.00	Draw, drains NE.; desc. 40 ft. over NE. slope.

Dependent Resurvey of a Portion of the
Subdivision of T. 8 N., R. 1 E.

CHAINS

39.30 South Fork of Little Bear River, 6 ins. deep, 8 lks. wide, flows N. 10° W.

40.15 Point for the 1/4 sec. cor. of secs. 9 and 10, at proportionate distance; there is no remaining evidence of the original cor.

Set an iron post, 30 ins. long, 2½ ins. in diam., 24 ins. in the ground, with brass cap mkd.

T8N R1E
¼
S9|S10
1966

Raise a mound of stone, 3 ft. base, 2½ ft. high, W. of the cor.

Set a steel fence post alongside the iron post.

40.50 South Fork of Little Bear River, 6 ins. deep, 8 lks. wide, flows NE. about 5.00 chs., then irregularly N.

41.50 Improved dirt road, bears SW. and NE. about 3.00 chs., then irregularly N., then along an E. slope.

68.00 Slope changes to NE.; desc. 50 ft.

71.00 Bottom of Three Mile Canyon, drains E.; asc. 80 ft. over S. slope.

78.00 Spur, projects SE., then along E. slope.

80.30 The cor. of secs. 3, 4, 9 and 10, monumented with a sandstone, boulder 20x8x6 ins., firmly set in the ground and mkd. with 3 notches on the E. and 5 notches on the S. edge.

At the cor. point

Set an iron post, 30 ins. long, 2½ ins. in diam., 14 ins. in the ground, to solid rock and in a mound of stone, 4 ft. base to top, with brass cap mkd.

T8N R1E
S4|S3
S9|S10
1966

Bury the original cor. in the mound alongside the iron post.

Set a steel fence post alongside the iron post.

Land, mountainous.
Soil, rocky, clay.
Timber, scattered pine the first one half mile, cottonwood along the river bottom, scattered groves of aspen.
Undergrowth, scattered groves of oak, maple, medium dense sagebrush and grass.

Dependent Resurvey of a Portion of the
Subdivision of T. 8 N., R. 1 E.

CHAINS	
	N. 0° 21' E.; bet. secs. 3 and 4.
	Over mountainous land, through medium dense undergrowth; asc. 40 ft. along E. slope.
4.80	Slope changes to NE.; desc. 60 ft.
8.30	Draw, drains E.; asc. 90 ft. over SE. slope.
12.60	Low spur, projects S. 80° E.; desc. 120 ft. over NE. slope.
18.70	Draw, drains E.; asc. 60 ft. over SE. slope.
24.30	Low spur, projects E.; desc. 155 ft. along NE. slope.
32.00	Swale drains E.; then along E. slope.
39.79	Point for the 1/4 sec. cor. of secs. 3 and 4, at proportionate distance; there is no remaining evidence of the original cor.
	Set an iron post, 30 ins. long, 2½ ins. in diam., 20 ins. in the ground and in a collar of stone, 30 ft. base to top, with brass cap mkd.
	T8N R1E ¼ S4 | S3 1966
	Set steel fence post alongside the iron post.
	Asc. 230 ft. along a broken SE. slope.
54.19	Ledgy spur, projects E.; asc. 240 ft. along a broken SE. slope.
69.20	Spur, ridge, bears N. 30° E. and S. 30° W.
73.50	Head of draw, drains N. 40° W.; desc. 30 ft. over N. slope.
78.45	Barbed wire fence, bears irregularly E. and W.
79.89	Intersect the Second Standard Parallel North at the closing cor. of secs. 3 and 4, monumented with a sandstone boulder, 19x9x6 ins., firmly set in the ground and mkd. with 3 notches on the E. and W. edges.
	At the cor. point
	Set an iron post, 30 ins. long, 2½ ins. in diam., 4 ins. in the ground, to solid rock and in a mound of stone, 4 ft. base to top, with brass cap mkd.
	T9N R1E S33 S4 | S3 C | C T8N R1E 1966
	Set a steel fence post alongside the iron post.

Dependent Resurvey of a Portion of the Subdivision of T. 8 N., R. 1 E.

CHAINS

From this cor., the standard cor. of secs. 33 and 34, T. 9 N., R. 1 E., hereinbefore described, bears S. 89° 45' E., 0.38 chs. dist.

Land, mountainous.
Soil, rocky, clay, with sandstone outcrops.
Timber, widely scattered groves of aspen, scattered juniper.
Undergrowth, groves of oak and maple, medium sagebrush, serviceberry and grass.

Reestablishment of the Survey Executed by James H. Martineau in 1877.

From the cor. of secs. 4, 5, 32 and 33, on the S. bdy. of the Tp.

N. 3° 04' W., bet. secs. 32 and 33.

Over mountainous land, through medium dense undergrowth; desc. 40 ft. over NW. slope.

2.80 Draw, drains irregularly W.; asc. 350 ft. over S. slope.

26.20 Spur, projects W.; desc. 30 ft. along NW. slope.

39.04 Point for the 1/4 sec. cor. of secs. 32 and 33 at proportionate distance; there is no remaining evidence of the original cor.

The cor. point falls on a boulder in place 12x7x5 ins. above ground. At the cor. point I cut a cross (X) 4 ins. long, 1/2 in. deep, on the top of the boulder.

39.05 Point selected for the witness 1/4 sec. cor. of secs. 32 and 33.

Set an iron post, 30 ins. long, 2½ ins. in diam., 10 ins. in the ground, to solid rock and in a mound of stone, 3½ ft. base to top, with brass cap mkd.

T8N R1E
W C
¼
S32 S33
1966

Then by triangulation; desc. 1.30 ft. over NW. slope, through dense undergrowth.

52.00 Draw, drains N. 80° W.; asc. 50 ft. along W. slope.

78.08 The cor. of secs. 28, 29, 32 and 33, monumented with a limestone, 16x14x10 ins., firmly set in a mound of stone and mkd. with 1 notch on the S. and 4 notches on the E. edge.

At the cor. point

Dependent Resurvey of a Portion of the Subdivision of T. 8 N., R. 1 E.

CHAINS	
	Set an iron post, 30 ins. long, 2½ ins. in diam., 6 ins. in the ground, to solid rock and in a mound of stone, 4 ft. base to top, with brass cap mkd. T8N R1E S29 | S28 S32 | S33 1966 Bury the original cor. in the mound alongside the iron post. Set steel fence post alongside the iron post. Land, mountainous. Soil, rocky clay. Timber, widely scattered pine. Undergrowth, medium dense oak, maple, sagebrush, grass and weeds. Land, mountainous. Soil, rocky clay. Timber, widely scattered pine. Undergrowth, medium dense oak, maple, sagebrush, grass and weeds.
	From the cor. of secs. 27, 28, 33 and 34. N. 89° 17' W., bet. secs. 28 and 33. Over mountainous land, through dense undergrowth; desc. 20 ft. over SW. slope.
1.50	Draw, drains NW.
4.00	Point of spur, projects N.
8.50	Recross draw, drains S. 85° W.
18.60	Same draw, drains irregularly NW.; thence along N. slope.
34.00	Undergrowth becomes scattered.
42.95	The 1/4 sec. cor. of secs. 28 and 33, monumented with a granite stone, 10x8x3 ins., firmly set in the ground and mound of stone mkd. 1/4 on the N. face. At the cor. point Set an iron post, 30 ins. long, 2½ ins. in diam., 18 ins. in the ground, to solid rock and in a mound of stone, 4 ft. base to top, with brass cap mkd. T8N R1E ¼ S28 S33 1966 Bury the original cor. alongside the iron post.

Dependent Resurvey of a Portion of the Subdivision of T. 8 N., R. 1 E.

CHAINS

S. 87° 44' W., beginning new measurement.

Asc. 40 ft. along a N. changing to NE. slope.

10.00 Spur, projects N. 10° W.; desc. 190 ft. over W. slope.

39.91 The cor. of secs. 28, 29, 32 and 33.

Land, mountainous.
Soil, rocky clay.
Timber, widely scattered juniper.
Undergrowth, medium dense oak, maple, serviceberry, grass and weeds.

Reestablishment of the Resurvey Executed by Arthur F. Benson in 1887.

N. 0° 06' E., bet. secs. 28 and 29.

Over rolling mountainous land, through scant undergrowth; desc. 130 ft. over a W. changing to N. slope.

36.40 Jeep road, bears irregularly NE. and SW.

40.26 The 1/4 sec. cor. of secs. 28 and 29, monumented with a granite stone, 16x8x6 ins., firmly set in the ground and mkd. 1/4 on the W. face and witnessed by a small mound of stone W.

At the cor. point

Set an iron post, 30 ins. long, 2½ ins. in diam., 22 ins. in the ground, with brass cap mkd.

T8N R1E
¼
S29|S28
1966

Raise a mound of stone, 3½ ft. base, 3 ft. high W. of the cor.

Bury the original cor. alongside the iron post.

N. 0° 13' W., beginning new measurement.

Desc. 80 ft. over N. slope.

16.70 Improved dirt road, bears N. 30° E. and S. 30° W.

17.10 Draw, drains irregularly NE.; asc. 90 ft. over SE. slope.

35.00 Spur, projects E.; desc. 50 ft. over NE. slope.

Dependent Resurvey of a Portion of the
Subdivision of T. 8 N., R. 1 E.

CHAINS

40.62 The cor. of secs. 20, 21, 28 and 29, monumented with a limestone, 20x10x6 ins., firmly set in the ground and mkd. with 4 notches on the E. and 2 notches on the SE. (record reports a limestone 20x16x8 ins.).

from which

An oak, 13 ins. in diam., bears N. 38° W., 40 lks. dist., mkd. T8N R1E S20 BT.

At the cor. point

Set an iron post, 30 ins. long, 2½ ins. in diam., 22 ins. in the ground, with brass cap mkd.

T8N R1E

S20 | S21
S29 | S28

1966

Raise a mound of stone, 4 ft. base, 3 ft. high, W. of the cor.

Bury the original cor. alongside the iron post.

Land, gently rolling mountain valley.
Soil, sandy clay.
No timber.
Undergrowth, dense grass and weeds.

Reestablishment of the Survey Executed
by James H. Martineau in 1877.

From the cor. of secs. 21, 22, 27 and 28.

N. 89° 45' W., bet. secs. 21 and 28.

Over gently rolling mountain valley land, desc. 260 ft. over W. slope.

20.40 Unimproved dirt road, bears irregularly NW. and SE.

24.10 Bottom of valley, drains NW.; along gentle N. slope.

33.00 Small draw, drains N.; asc. 35 ft. over NE. slope.

41.44 Point for the 1/4 sec. cor. of secs. 21 and 28, at proportionate distance; there is no remaining evidence of the original cor.

Set an iron post, 30 ins. long, 2½ ins. in diam., 20 ins. in the ground, with brass cap mkd.

T8N R1E

¼ S21
S28

1966

Dependent Resurvey of a Portion of the
Subdivision of T. 8 N., R. 1 E.

CHAINS	
	Raise a mound of stone, 3½ ft. base, 2 ft. high, N. of the cor.
	Asc. 20 ft. over NE. slope.
42.90	Enter aspen timber; asc. 40 ft. over NE. slope.
48.30	Spur, projects N.; desc. 30 ft. over NW. slope.
50.50	Leave timber; desc. 100 ft. over NW. slope.
66.70	South Fork Little Bear River, dry, drains irregularly NE.
67.60	Improved dirt road, bears irregularly NE. and SW.; asc. 80 ft. over NE. slope.
82.88	The cor. of secs. 20, 21, 28 and 29.
	Land, rolling mountain valley. Soil, sandy clay. Timber, scattered groves of aspen, widely scattered juniper. Undergrowth, scant sagebrush, grass and weeds.
	Reestablishment of the Resurvey Executed by Arthur F. Benson in 1887.
	N. 1° 29' E., bet. secs. 20 and 21.
	Over mountainous land, through scant undergrowth; asc. 40 ft. along a gentle E. slope.
21.80	Jeep road, bears irregularly E. and W.; desc. 90 ft. over NW. slope.
29.30	Ravine, drains NE.; asc. 60 ft. over S. slope.
33.70	Low spur, projects E. about 4.00 chs. to end; desc. 40 ft. over N. slope.
37.60	Ravine, drains E. about 4.00 chs. to junction with previously described ravine; asc. 65 ft. over S. slope.
40.06	The 1/4 sec. cor. of secs. 20 and 21, monumented with a badly weathered wood post, set in a mound of stone, dim scribe mks. on post.
	At the cor. point
	Set an iron post, 30 ins. long, 2½ ins. in diam., 18 ins. in the ground and in a mound of stone, 4 ft. base, to top, with brass cap mkd.
	T8N R1E ¼ S20 | S21 1966

Dependent Resurvey of a Portion of the
Subdivision of T. 8 N., R. 1 E.

CHAINS	
	Bury the remains of the original cor. alongside the iron post.
	N. 2° 38' E., beginning new measurement.
	Over mountainous land, asc. 170 ft. over S. slope.
7.40	Spur, projects S. 80° E.; desc. 60 ft. over NE. slope.
10.00	Small draw, drains E.; asc. 330 ft. over SE. slope.
23.70	Spur, projects E.; desc. 250 ft. over NE. slope.
32.50	Draw, drains N. 80° E.; asc. 60 ft. over SE. slope.
35.20	Small spur, projects E.; desc. 90 ft. over NE. slope.
40.09	Point for the cor. of secs. 16, 17, 20 and 21, at proportionate distance; there is no remaining evidence of the original cor.
	Set an iron post, 30 ins. long, 2½ ins. in diam., 20 ins. in the ground, with brass cap mkd.

T8N R1E
S17 | S16
S20 | S21
1966

from which

An aspen, 10 ins. in diam., bears N. 12° 30' E., 34 lks. dist., mkd. T8N R1E S16 BT.

An aspen, 10 ins. in diam., bears S. 69° 30' E., 1ks. dist., mkd. T8N R1E S21 BT.

A pine, 8 ins. in diam., bears S. 70° 45' W., 23 lks. dist., mkd. T8N R1E S20 BT.

An aspen 8 ins. in diam., bears N. 62° 15' W., 11 lks. dist., mkd. T8N R1E S17 BT.

Land, mountainous.
Soil, rocky clay.
Timber, groves of pine and aspen the last 20.00 chs.
Undergrowth, medium dense oak, maple mahogany and grass.

Reestablishment of the Survey Executed
by James H. Martineau in 1877.

From the cor. of secs. 15, 16, 21 and 22.

N. 89° 55' W., bet. secs. 16 and 21.

Over mountainous land, through medium dense undergrowth; asc. 140 ft. over SE. slope.

Dependent Resurvey of a Portion of the Subdivision of T. 8 N., R. 1 E.

CHAINS

11.00 Spur, projects N. 10° E.; desc. 200 ft. over W. slope.

21.50 South Fork Little Bear River, 4 ins. deep, 5 lks. wide, flows N. 05° E.

22.50 Improved dirt road, bears N. 05° E. and S. 05° W.; asc. 180 ft. over E. slope.

30.00 Spur, projects N. 20° E.; desc. 160 ft. over NW. slope.

38.00 Bottom of draw, drains N. 60° E.; asc. 40 ft. over SE. slope.

40.14 Point for the 1/4 sec. cor. of secs. 16 and 21, at proportionate distance; there is no remaining evidence of the original cor.

Set an iron post, 30 ins. long, 2½ ins. in diam., 22 ins. in the ground, with brass cap mkd.

T8N R1E
¼ S16/S21
1966

Raise a mound of stone, 3 ft. base, 2½ ft. high, N. of the cor.

Asc. 80 ft. along SE. slope.

44.80 Ravine, drains SE.; asc. 290 ft. over E. slope; enter dense undergrowth.

62.00 Spur, projects SE.; desc. 100 ft. over SW. slope.

66.80 Small ravine, drains S.; asc. 120 ft. over E. slope.

71.50 Small spur, projects SE.; desc. 90 ft. over SW. slope.

76.20 Jensen Hollow, drains SE.; asc. 150 ft. over NE. slope; enter timber.

80.28 The cor. of secs. 16, 17, 20 and 21.

Land, mountainous.
Soil, rocky, clay loam.
Timber, dense pine and aspen the last 5.00 chs. widely scattered juniper and pine the balance.
Undergrowth, dense maple, oak, sagebrush and grass.

Reestablishment of the Resurvey Executed by Arthur F. Benson in 1887.

N. 0° 15' E., bet. secs. 16 and 17.

Over mountainous land, through dense timber; desc. 30 ft. over NE. slope.

Dependent Resurvey of a Portion of the
Subdivision of T. 8 N., R. 1 E.

CHAINS	
3.20	Jensen Hollow, drains SE., leave timber, enter medium dense undergrowth; asc. 400 ft. over S. slope.
19.60	Spur, projects S. 80° E.; desc. 50 ft. over NE. slope.
21.20	Draw, drains S. 70° E.; asc. 120 ft. over S. slope.
26.80	Spur, projects E.; desc. 60 ft. over NE. slope.
32.50	Small draw, drains E.; asc. 60 ft. over S. slope.
35.50	Small spur, projects SE.; desc. 80 ft. over NE. slope.
40.05	Point for the 1/4 sec. cor. of secs. 16 and 17, at proportionate distance; there is no remaining evidence of the original cor. Set an iron post, 30 ins. long, 2½ ins. in diam., 12 ins. in the ground, to solid rock and in a mound of stone, 3½ ft. base, to top, with brass cap mkd. T8N R1E ¼ S17|S16 1966 Desc. 10 ft. over NE. slope.
41.00	Small draw, drains E.; asc. 30 ft. over SE. slope.
42.70	Small spur, projects E.; desc. 270 ft. over N. slope.
51.00	Dips Hollow, drains irregularly E.; asc. 160 ft. over SE. slope.
57.50	Spur, projects E.; desc. 90 ft. over NE. slope.
61.20	Draw, drains E.; asc. 245 ft. over a broken SE. slope.
76.00	Spur, projects S. 80° E.; desc. 70 ft. over N. slope.
78.60	Hollow, drains E.; asc. 20 ft. over SE. slope.
80.10	Point for the cor. of secs. 8, 9, 16 and 17, at proportionate distance; there is no remaining evidence of the original cor. Set an iron post, 30 ins. long, 2½ ins. in diam., 20 ins. in the ground, with brass cap mkd. T8N R1E S8|S9 S17|S16 1966 from which A maple, 6 ins. in diam., bears N. 64° E., 4 lks. dist., mkd. T8N R1E S9 BT.

Dependent Resurvey of a Portion of the
Subdivision of T. 8 N., R. 1 E.

CHAINS

An aspen, 10 ins. in diam., bears N. 31° 30' W., 51 lks. dist., mkd. T8N R1E S8 BT.

Land, mountainous.
Soil, rocky, clay loam.
Timber, groves of aspen and pine, on the N. slopes.
Undergrowth, medium dense oak, maple, serviceberry and grass.

From the cor. of secs. 9, 10, 15 and 16.

S. 89° 59' W., bet. secs. 9 and 16.

Over mountainous land, through dense undergrowth; asc. 210 ft. over an E. changing to NE. slope.

15.00 Spur, projects NE.; desc. 55 ft. over NW. slope.

21.40 Draw, drains N. 70° E.; asc. 240 ft. over SE. slope.

40.24 Point for the 1/4 sec. cor. of secs. 9 and 16, at proportionate distance; there is no remaining evidence of the original cor.

Set an iron post, 30 ins. long, 2½ ins. in diam., 4 ins. in the ground, to solid rock and in a mound of stone, 4 ft. base to top, with brass cap mkd.

T8N R1E
¼ S9/S16
1966

Asc. 15 ft. over SE. slope.

41.60 Spur, projects S.; desc. 55 ft. over SW. slope.

46.00 Small draw, drains S.; asc. 125 ft. along a broken S. slope.

66.10 Draw, drains S. 85° E.; asc. 250 ft. over an E. changing to SE. slope.

80.48 The cor. of secs. 8, 9, 16 and 17.

Land, mountainous.
Soil, rocky, clay loam.
Timber, groves of pine, fir and aspen, on the N. slopes.
Undergrowth, dense oak, maple, serviceberry and grass.

N. 0° 10' E., bet. secs. 8 and 9.

Over mountainous land, through dense undergrowth and scattered timber; asc. 25 ft. over SE. slope.

Dependent Resurvey of a Portion of the
Subdivision of T. 8 N., R. 1 E.

CHAINS	
3.90	Small spur, projects E.; desc. 45 ft. over NE. slope
5.80	Small draw, drains E.; asc. 45 ft. over SE. slope.
9.60	Spur, projects S. 80° E.; desc. 40 ft. over NE. slope.
13.50	Draw, drains SE.; asc. 40 ft. over S. slope.
18.60	Spur, projects E.; desc. 105 ft. over N. slope.
25.80	Draw, drains E., head of Shingle Mill Hollow; asc. 100 ft. over S. slope.
39.20	Spur, projects E.; desc. 30 ft. over NE. slope.
40.05	Point for the 1/4 sec. cor. of secs. 8 and 9, at proportionate distance; there is no remaining evidence of the original cor. Set an iron post, 30 ins. long, 2½ ins. in diam., 24 ins. in the ground, with brass cap mkd. T8N R1E ¼ S8 | S9 1966 Desc. 125 ft. over broken NE. slope.
53.00	Draw, drains NE.; asc. 75 ft. over SE. slope.
59.60	Spur, projects NE.; desc. 580 ft. over NE. slope.
80.10	Point for the cor. of secs. 4, 5, 8 and 9, at proportionate distance; there is no remaining evidence of the original cor. Set an iron post, 30 ins. long, 2½ ins. in diam., 15 ins. in the ground, to solid rock and in a mound of stone, 3½ ft. base to top, with brass cap mkd. T8N R1E S5 | S4 S8 | S9 1966 Land, mountainous. Soil, rocky, clay loam. Timber, scattered fir, pine and aspen. Undergrowth, dense oak, maple and serviceberry.
	From the cor. of secs. 3, 4, 9 and 10. S. 89° 45' W., bet. secs. 4 and 9. Over mountainous land, through scant undergrowth; asc. 65 ft. over an E. slope.
5.10	Spur, projects SE.; thence along a broken S. slope.

Dependent Resurvey of a Portion of the Subdivision of T. 8 N., R. 1 E.

CHAINS

32.50 Unimproved dirt road, in bottom of Three Mile Canyon, bears N. 85° W. and S. 85° E.; canyon drains S. 85° E.; asc. 70 ft. over NE. slope; enter dense undergrowth.

40.36 Point for the 1/4 sec. cor. of secs. 4 and 9, at proportionate distance; there is no remaining evidence of the original cor.

Set an iron post, 30 ins. long, 2½ ins. in diam., 20 ins. in the ground, with brass cap mkd.

T8N R1E

¼ S4/S9

1966

from which

An aspen 6 ins. in diam., bears S. 43° 30' E., 15 lks. mkd. 1/4 S9 BT.

Asc. 320 ft. along a broken NE. slope through dense undergrowth and scattered timber.

80.72 The cor. of secs. 4, 5, 8 and 9.

Land, broken mountainous.
Soil, rocky clay.
Timber, widely scattered aspen and pine, the W. one half mile.
Undergrowth, scant sagebrush, serviceberry, dense grass the E. one half mile; dense maple and chokecherry the W. one half mile.

N. 0° 44' E., bet. secs. 4 and 5.

Over steep mountainous land through dense undergrowth and medium timber; desc. 300 ft. over NE. slope.

9.70 Unimproved dirt road in bottom of Three Mile Canyon, bears N. 85° W., and S. 85° E., canyon drains S. 85° E.; asc. 545 ft. over S. slope.

25.80 Slope, changes to E.; asc. 140 ft.

31.30 Head of draw, drains S. 20° E.; asc. 85 ft. over S. slope.

40.05 Point for the 1/4 sec. cor. of secs. 4 and 5, at proportionate distance; there is no remaining evidence of the original cor.

Set an iron post, 30 ins. long, 2½ ins. in diam., 20 ins. in the ground, with brass cap mkd.

T8N R1E

¼

S5|S4

1966

Raise a mound of stone, 3½ ft. base, 2 ft. high, W. of the cor.

CHAINS	
	Set a steel fence post alongside the iron post.
	Asc. 265 ft. over S. slope.
52.30	Spur, projects E.; desc. 360 ft. over NE. slope.
58.00	Draw, drains E.; asc. 150 ft. over SE. slope.
63.10	Spur, projects E.; desc. 325 ft. over NE. slope.
80.60	Intersect the Second Standard Parallel North.
	Point for the closing cor. of secs. 4 and 5, at proportionate distance; there is no remaining evidence of the original cor.
	Set an iron post, 30 ins. long, 2½ ins. in diam., 6 ins. in the ground, to solid rock and in a mound of stone, 4½ ft. base to top, with brass cap mkd. T9N R1E S32 S5 | S4 C C T8N R1E 1966
	Set a steel fence post alongside the iron post.
	From the above cor., the standard cor. of secs. 32 and 33, T. 9 N., R. 1 E., hereinbefore described, bears S. 89° 45' E., 0.33 chs. dist.
	Land, steep mountains. Soil, rocky clay. Timber, medium dense pine and aspen the first 10.00 chs.; no timber the balance. Undergrowth, scattered groves of oak and maple, medium dense grass and sagebrush.
	Point for the N. 1/4 sec. cor. of sec. 4 at midpoint bet. the closing cors. of secs. 3-4 and 4-5.
	Set an iron post, 30 ins. long, 2½ ins. in diam., 24 ins. in the ground, with brass cap mkd. ¼ S4 T8N R1E 1966
	Set a steel fence post alongside the iron post.
	From the above cor., the standard 1/4 sec. cor. of sec. 33, T. 9 N., R. 1 E., hereinbefore described, bears S. 89° 45' E., 0.355 chs. dist.
	Reestablishment of the Survey Executed by James H. Martineau in 1877.

Dependent Resurvey of a Portion of the Subdivision of T. 8 N., R. 1 E.

CHAINS

From the cor. of secs. 5, 6, 31 and 32, on the S. bdy. of the Tp.

N. 1° 14' W., bet. secs. 31 and 32.

Over mountainous land, through scant undergrowth; asc. 80 ft. over SW. slope.

13.00 Spur, projects S. 80° W.; desc. 225 ft. over NW. slope.

33.75 Draw, drains SW.; asc. 165 ft. over SE. slope.

39.47 Point for the 1/4 sec. cor. of secs. 31 and 32 at proportionate distance; there is no remaining evidence of the original cor.

Set an iron post, 30 ins. long, 2½ ins. in diam., 8 ins. in the ground, to solid rock and in a mound of stone, 5 ft. base to top, with brass cap mkd.

T8N R1E
¼
S31 | S32
1966

Asc. 530 ft. over SE. slope.

63.60 Spur, projects S. 10° W.; desc. 80 ft. over NW. slope.

74.00 Ravine, drains W.; asc. 60 ft. over SW. changing to W. slope.

78.94 Point for the cor. of secs. 29, 30, 31 and 32, at proportionate distance; there is no remaining evidence of the original cor.

Set an iron post, 30 ins. long, 2½ ins. in diam., 14 ins. in the ground, to solid rock and in a mound of stone, 5 ft. base to top, with brass cap mkd.

T8N R1E
S30 | S29
S31 | S32
1966

Land, mountainous.
Soil, rocky clay.
No timber.
Undergrowth, scattered groves of oak and maple, medium dense sagebrush and grass.

Reestablishment of the Resurvey Executed by Arthur F. Benson in 1887.

From the cor. of secs. 28, 29, 32 and 33.

S. 88° 18' W., bet. secs. 29 and 32.

Dependent Resurvey of a Portion of the
Subdivision of T. 8 N., R. 1 E.

CHAINS	
	Over mountain bench land, through scant undergrowth; desc. 65 ft. over W. slope.
16.50	Jeep road, bears irregularly SE. and NW.; desc. 50 ft. over W. slope.
34.05	Improved gravel road, bears irregularly N. and S.; desc. 15 ft. over W. slope.
40.12	The 1/4 sec. cor. of secs. 29 and 32, monumented with a limestone, 18x8x6 ins., firmly set in the ground and mkd. 1/4 on the N. face. from which A juniper stump, 20 ins. in diam., bears S. 67° W., 12 lks. dist., mkd. 1/4 SBT (record reports a juniper S. 72° W., 12 lks. dist.). At the cor. point Set an iron post, 30 ins. long, 2½ ins. in diam., 16 ins. in the ground, to solid rock and in a mound of stone, 4 ft. base, to top, with brass cap mkd. T8N R1E ¼ S29/S32 1966 Bury the original cor. in the mound alongside the iron post.
	N. 86° 30' W., beginning new measurement.
.90	Rib of sandstone boulders, bears N. and S.; asc. 190 ft. over SE. slope.
33.10	Spur, projects SW.; desc. 80 ft. over W. slope.
39.54	The cor. of secs. 29, 30, 31 and 32. Land, mountainous. Soil, rocky, clay loam. Timber, widely scattered juniper. Undergrowth, grass and weeds the first one half mile, medium dense oak, maple, sagebrush and grass the balance.
	N. 89° 37' W., bet. secs. 30 and 31. Over mountainous land, through medium dense undergrowth; desc. 240 ft. over W. slope.
6.00	Bottom of Flat Canyon, drains S. 20° W.; asc. 60 ft. over SE. slope.

Dependent Resurvey of a Portion of the Subdivision of T. 8 N., R. 1 E.

CHAINS	
12.00	Spur, projects S. 20° W.; desc. 330 ft. over SW. slope.
26.50	Bottom of Sheep Creek Canyon, drains irregularly S.; asc. 350 ft. over SE. slope.
39.42	The 1/4 sec. cor. of secs. 30 and 31, monumented with a sandstone, 18x10x8 ins., firmly set in the ground and mkd. 1/4 on the N. face and witnessed by a mound of stone N. At the cor. point Set an iron post, 30 ins. long, 2½ ins. in diam., 10 ins. in the ground and in a mound of stone, 5 ft. base to top, with brass cap mkd. T8N R1E ¼ S30/S31 1966 Bury the original cor. in the mound alongside the iron post. --- S. 89° 30' W., beginning new measurement. Asc. 135 ft. over SE. slope.
19.00	Spur ridge, bears irregularly N. and S.; desc. 495 ft. over broken W. slope.
37.30	Durfee Creek, 6 ins. deep, 4 lks. wide, flows S. 15° W.
38.54	The cor. of secs. 25, 30, 31 and 36, on the W. bdy. of the Tp., previously described. Land, mountainous. Soil, rocky clay. Timber, widely scattered juniper. Undergrowth, groves of dense maple, oak, medium sagebrush and grass.
	From the cor. of secs. 29, 30, 31 and 32. N. 1° 31' W., bet. secs. 29 and 30. Over mountainous land, through medium dense undergrowth; along a broken W. slope.
25.00	Slope, changes to S.; asc. 60 ft.
32.80	Jeep road, bears irregularly E. and W.; asc. 65 ft. over SE. slope.

CHAINS	
39.47	The 1/4 sec. cor. of secs. 29 and 30, monumented with a sandstone boulder, 20x6x6 ins., firmly set in the ground and mkd. 1/4 on the W. face, witnessed by a small mound of stone. At the cor. point Set an iron post, 30 ins. long, 2½ ins. in diam., 16 ins. in the ground, to solid rock and in a mound of stone, 4 ft. base, to top, with brass cap mkd. T8N R1E ¼ S30 | S29 1966 Bury the original cor. in the mound alongside the iron post. Set steel fence post alongside the iron post.
	N. 0° 21' E., beginning new measurement. Asc. 130 ft. over SE. slope.
21.20	Top of asc.; then across nearly level bench land.
40.13	The cor. of secs. 19, 20, 29 and 30, monumented with a granite boulder, 25x8x3 ins., firmly set in a mound of stone and mkd. with 5 notches on the E. and 2 notches on the S. edge (record reports a boulder 18x8x8 ins.). from which A juniper stump, bears S. 53°45' W., 71 lks. dist., mkd. T8N R1E S30 BT. (record reports a juniper S. 70° W., 60 lks. dist.). No trace of the other bearing tree was found. At the cor. point Set an iron post, 30 ins. long, 2½ ins. in diam., 10 ins. in the ground, to solid rock and in a mound of stone, 5 ft. base to top, with brass cap mkd. T8N R1E S19 | S20 S30 | S29 1966 Bury the original cor. in the mound alongside the iron post. Set steel fence post alongside the iron post.

Dependent Resurvey of a Portion of the
Subdivision of T. 8 N., R. 1 E.

CHAINS	
	Land, mountainous. Soil, rocky clay. Timber, scattered groves of aspen, widely scattered juniper. Undergrowth, medium dense maple, serviceberry, sagebrush and grass.
	From the cor. of secs. 20, 21, 28 and 29. S. 89° 55' W., bet. secs. 20 and 29. Over mountainous land, through medium undergrowth; asc. 195 ft. over NE. slope.
22.85	Spur, projects N.; desc. 70 ft. over NW. slope.
36.20	Jeep road, bears irregularly N. and S.; enter marsh and aspen timber.
40.10	Point for the 1/4 sec. cor. of secs. 20 and 29; there is no remaining evidence of the original cor. Set an iron post, 30 ins. long, 2½ ins. in diam., 20 ins. in the ground and in a collar of stone, with brass cap mkd. T8N R1E ¼ S20/S29 1966 from which An aspen 8 ins. in diam., bears N. 39° E., 37 lks. dist., mkd. 1/4 S20 BT. An aspen 6 ins. in diam., bears S. 38° W., 48 lks. dist., mkd. 1/4 S29 BT.
43.70	Leave timber and marsh, enter medium dense undergrowth. Asc. 240 ft. over E. slope.
65.00	Slope, changes to NE.; asc. 120 ft.
80.20	The cor. of secs. 19, 20, 29 and 30. Land, mountainous. Soil, rocky clay. Timber, scattered groves of aspen. Undergrowth, medium dense oak, maple, sagebrush and grass.
	S. 89° 59' W., bet. secs. 19 and 30. Over mountainous land, through scant undergrowth; asc. 35 ft. over NE. slope.

Dependent Resurvey of a Portion of the
Subdivision of T. 8 N., R. 1 E.

CHAINS	
10.50	Top of asc., spur ridge, bears N. and S.; desc. 30 ft. over W. slope.
12.00	Enter aspen timber; desc. 30 ft. over W. slope.
20.00	Leave timber, enter grassy meadow land, sloping gently to the S.
30.50	Leave meadow, enter aspen timber and dense undergrowth; asc. 45 ft. over E. slope.
37.90	Ridge, bears N. and S.; desc. 10 ft. over W. slope.
39.03	Point for the 1/4 sec. cor. of secs. 19 and 30, at proportionate distance; there is no remaining evidence of the original cor. Set an iron post, 30 ins. long, 2½ ins. in diam., 20 ins. in the ground, with brass cap mkd. T8N R1E ¼ S19/S30 1966 from which An aspen, 6 ins. in diam., bears N. 01° 15' E., 37 lks. dist., mkd. ¼ S19 BT. An aspen, 6 ins. in diam., bears S. 12° 15' E., 3 lks. dist., mkd. ¼ S30 BT. Desc. 185 ft. over NW. slope.
26.00	Enter dense pine and firm timber; desc. 200 ft. over NW. slope.
76.58	The cor. of secs. 19, 24, 25 and 30, on the W. bdy. of the Tp., previously described. Land, mountainous. Soil, rocky, clay loam. Timber, groves of dense aspen, fir and pine. Undergrowth, medium oak, maple and medium dense grass.
	From the cor. of secs. 19, 20, 29 and 30. N. 1° 54' E., bet. secs. 19 and 20. Over mountainous land, through medium undergrowth; desc. 35 ft. over NE. slope.
16.50	Swale, drains NE.; asc. 45 ft. over SE. slope.
24.30	Rocky spur, projects E.; desc. 75 ft. over NE. slope.
32.00	Draw, drains E.; asc. 160 ft. over SE. slope.
40.12	Point for the 1/4 sec. cor. of secs. 19 and 20, at proportionate distance; there is no remaining evidence of the original cor.

CHAINS	
	Set an iron post, 30 ins. long, 2½ ins. in diam., 24 ins. in the ground, with brass cap mkd. T8N R1E ½ S19 | S20 1966 Raise a mound of stone, 4 ft. base, 3 ft. high, W. of the cor.
	Asc. 346 ft. over SE. slope, through scant undergrowth.
66.10	Ridge, bears E. and W.; then across nearly level mountain top.
74.40	N. rim of mountain top; desc. 40 ft. over NE. slope.
78.00	Enter dense scrub aspen; desc. 65 ft. over NE. slope.
80.24	Point for the cor. of secs. 17, 18, 19 and 20, at proportionate distance; there is no remaining evidence of the original cor. Set an iron post, 30 ins. long, 2½ ins. in diam., 4 ins. in the ground, to solid rock and in a mound of stone, 4 ft. base, to top, with brass cap mkd. T8N R1E S18 | S17 S19 | S20 1966 Set steel fence post alongside the iron post. Land, mountainous. Soil, rocky clay. Timber, widely scattered juniper. Undergrowth, scattered groves of oak, maple and serviceberry, medium grass.
	From the cor. of secs. 16, 17, 20 and 21. S. 89° 55' W., bet. secs. 17 and 20. Over mountainous land, through medium dense timber and undergrowth; asc. 125 ft. over NE. slope.
14.50	Head of ravine, drains NE.; asc. 150 ft. over NE. slope
24.70	Spur, projects S.; desc. 140 ft. over W. slope.
34.00	Leave timber.
35.10	Road, in bottom of Public Grove Hollow, drains S., road bears irregularly N. and S.; asc. 40 ft. over E. slope.

Dependent Resurvey of a Portion of the
Subdivision of T. 8 N., R. 1 E.

CHAINS	
37.00	Enter timber; asc. 50 ft. over E. slope.
39.50	Small spur, projects N. 2.00 chs. to end; desc. 10 ft. along N. slope.
40.19	Point for the 1/4 sec. cor. of secs. 17 and 20, at proportionate distance; there is no remaining evidence of the original cor. Set an iron post, 30 ins. long, 2½ ins. in diam., 12 ins. in the ground, to solid rock and in a mound of stone, 4 ft. base, to top, with brass cap mkd. T8N R1E ¼ S17/S20 1966 from which An aspen, 6 ins. in diam., bears S. 02° E., 14 lks. dist., mkd. 1/4 S20 BT. An aspen, 7 ins. in diam., bears N. 42° 15' W., 39 lks. dist., mkd. 1/4 S17 BT. Desc. 25 ft. along N. slope.
43.00	Small draw, drains NE.; asc. 240 ft. over SE. slope.
52.90	Slope, changes to S.; asc. 30 ft.
55.00	Draw, drains S. 80° E.; asc. 150 ft. over NE. slope.
67.40	Spur, projects N.; desc. 25 ft. over NW. slope.
69.40	Ravine, drains N.; asc. 130 ft. over NE. slope.
80.38	The cor. of secs. 17, 18, 19 and 20. Land, mountainous. Soil, rocky, clay loam. Timber, groves of dense aspen, fir and pine. Undergrowth, dense maple, serviceberry and medium grass.
	N. 89° 55' W., bet. secs. 18 and 19. Over mountainous land, through dense scrub aspen; asc. 50 ft. over NE. slope.
5.70	Leave aspen, enter dense sagebrush and grass; asc. 25 ft. over NE. slope.
14.90	Ridge, bears S. 65° E. and N. 65° W.; desc. 75 ft. over SW. slope.
32.70	Slope, changes to W.; desc. 85 ft.
40.19	Point for the 1/4 sec. cor. of secs. 18 and 19, at proportionate distance; there is no remaining evidence of the original cor. Set an iron post, 30 ins. long, 2½ ins. in diam., 10 ins. in the ground, to solid rock and in a mound of

CHAINS

stone, 5 ft. base to top, with brass cap mkd.

T8N R1E
¼ S18/S19
1966

Desc. 170 ft. over W. slope, through dense undergrowth.

64.50 Draw, drains S.; asc. 20 ft. over gentle E. slope.

78.97 The cor. of secs. 13, 18, 19 and 24, on the W. bdy. of the Tp., previously described.

Land, mountainous.
Soil, rocky, clay.
No timber.
Undergrowth, scattered serviceberry, dense sagebrush and grass.

From the cor. of secs. 17, 18, 19 and 20.

N. 0° 05' E., bet. secs. 17 and 18.

Over mountainous land, through dense undergrowth; desc. 245 ft. over NE. slope.

10.70 Ravine, drains N. 80° E.; asc. 80 ft. over SE. slope.

15.50 Spur, projects N. 80° E.; desc. 75 ft. over N. slope.

20.60 Draw, drains E.; asc. 50 ft. over SE. slope.

25.50 Spur, projects E., from SW.; desc. 165 ft. over NW. slope.

33.90 Unimproved dirt road, in bottom of Public Grove Hollow, bears irregularly E. and W., hollow drains E.; asc. 50 ft. over SE. slope.

39.00 Spur, projects E.; desc. 30 ft. over NE. slope.

40.10 Point for the 1/4 sec. cor. of secs. 17 and 18, at proportionate distance; there is no remaining evidence of the original cor.

Set an iron post, 30 ins. long, 2½ ins. in diam., 24 ins. in the ground, with brass cap mkd.

T8N R1E
¼
S18|S17
1966

from which

An aspen 7 ins. in diam., bears N. 54° 15' E., 51 lks. dist., mkd. 1/4 S17 BT.

An aspen 6 ins. in diam., bears S. 15° 45' W., 59 lks. dist., mkd. 1/4 S18 BT.

CHAINS	
	Raise a mound of stone, 3½ ft. base, 3 ft. high, W. of the cor.
	Desc. 20 ft. over NE. slope.
43.00	Draw, drains SE. about 8.00 chs. into Public Grove Hollow; asc. 380 ft. over S. slope.
59.00	Spur, projects SE.; desc. 20 ft. over NE. slope.
65.50	Small basin; asc. 145 ft. over S. slope.
75.00	Spur, projects SW.; desc. 35 ft. over NW. slope.
80.20	Point for the cor. of secs. 7, 8, 17 and 18, at proportionate distance; there is no remaining evidence of the original cor.
	Set an iron post, 30 ins. long, 2½ ins. in diam., 4 ins. in the ground, to solid rock and in a mound of stone, 4 ft. base, to top, with brass cap mkd. T8N R1E S7 | S8 S18 | S17 1966
	Set a steel fence post alongside the iron post.
	Land, mountainous. Soil, rocky clay. Timber, groves of aspen, with scattered fir and pine in the draws. Undergrowth, medium dense oak, serviceberry, mahogany, sagebrush and grass.
	From the cor. of secs. 8, 9, 16 and 17.
	N. 89° 49' W., bet. secs. 8 and 17.
	Over mountainous land, through medium timber and dense undergrowth; asc. 80 ft. over SE. slope.
10.00	Slope changes to E.; asc. 70 ft.
18.00	Spur, projects N.; desc. 30 ft. over W. slope.
20.13	Point for the E. 1/16 cor. of secs. 8 and 17. This cor. point marks the boundary between U. S. Forest and privately owned land.
	Set an iron post, 30 ins. long, 2½ ins. in diam., 26 ins. in the ground, with brass cap mkd. T8N R1E E1/16 S8 / S17
	from which
	A fir, 27 ins. in diam., bears S. 11° 45' W., 33 lks. dist., mkd. 1/16 S17 BT.

Dependent Resurvey of a Portion of the
Subdivision of T. 8 N., R. 1 E.

CHAINS

Desc. 55 ft. over W. slope.

24.10 Draw, drains N. 10° W., asc. 65 ft. over NE. slope.

29.80 Spur, projects N.; desc. 130 ft. over NW. slope.

33.50 Bottom of Halfway Canyon, drains irregularly N.; asc. 135 ft. over NE. slope.

40.26 Point for the 1/4 sec. cor. of secs. 8 and 17, at proportionate distance; there is no remaining evidence of the original cor.

Set an iron post, 30 ins. long, 2½ ins. in diam., 16 ins. in the ground, to solid rock and in a mound of stone, 3½ ft. base, to top, with brass cap mkd.

T8N R1E
¼ S8
S17
1966

from which

An aspen 10 ins. in diam., bears N. 01° 15' W., 26 lks. dist., mkd. 1/4 S8 BT.

An aspen 13 ins. in diam., bears S. 37° W., 6 lks. dist., mkd. 1/4 S17 BT.

The above cor. is set on a small spur, projecting N.; desc. 25 ft. over NW. slope.

43.50 Small ravine, drains N.; asc. 80 ft. over NE. slope.

47.50 Small spur, projects N. 10° E.; then along N. slope.

54.00 Slope changes to E.; asc. 320 ft.

75.50 Saddle in ridge, bears SE. and NW.; desc. 60 ft. over NW. slope.

80.52 The cor. of secs. 7, 8, 17 and 18.

Land, mountainous.
Soil, rocky, clay loam.
Timber, medium dense aspen, pine and firm.
Undergrowth, dense maple, mahogany, scattered sagebrush and grass.

West, bet. secs. 7 and 18.

Over mountainous land, through scattered timber and dense undergrowth. Desc. 80 ft. over NW. slope.

3.60 Draw, drains S. 40° W.; asc. 20 ft. along S. slope.

10.50 Spur, projects S. 35° W.; desc. 115 ft. over SW. slope.

19.10 Draw, drains S. 15° E.; asc. 175 ft. over E. slope.

Dependent Resurvey of a Portion of the
Subdivision of T. 8 N., R. 1 E.

CHAINS	
37.70	Ridge, bears N. and S.; desc. 25 ft. over W. slope.
40.18	Point for the 1/4 sec. cor. of secs. 7 and 18, at proportionate distance; there is no remaining evidence of the original cor. Set an iron post, 30 ins. long, 2½ ins. in diam., 10 ins. in the ground, to solid rock and in a mound of stone, 4½ ft. base, to top, with brass cap mkd. T8N R1E ¼ S7 / S18 1966 Desc. 515 ft. over a W. changing to SW. slope.
73.50	Draw, drains S., about 15.00 chains then W.; asc. 40 ft. over Se. slope.
78.67	The cor. of secs. 7, 12, 13 and 18, on the W. bdy. of the Tp., previously described. Land, mountainous. Soil, rocky, clay loam. Timber, widely scattered aspen and fir, the first one half mile, no timber the balance. Undergrowth, groves of dense maple and mahogany, dense grass.
	From the cor. of secs. 7, 8, 17 and 18. N. 0° 24' E., bet. secs. 7 and 8. Over mountainous land, through scattered timber and dense undergrowth; desc. 15 ft. over NW. slope.
1.00	Draw, drains SW.; asc. 165 ft. over S. slope.
11.60	Spur, projects irregularly E.; desc. 220 ft. over broken N. slope.
40.10	Point for the 1/4 sec. cor. of secs. 7 and 8, at proportionate distance; there is no remaining evidence of the original cor. Set an iron post, 30 ins. long, 2½ ins. in diam., 24 ins. in the ground, with brass cap mkd. T8N R1E ¼ S7 | S8 1966 from which A douglas fir, 13 ins. in diam., bears N. 13° 45' E., 8 lks. dist., mkd. 1/4 S8 BT.

Dependent Resurvey of a Portion of the
Subdivision of T. 8 N., R. 1 E.

CHAINS

A douglas fir, 18 ins. in diam., bears N. 21° 15' W., 13 lks. dist., mkd. 1/4 S8 BT.

Desc. 430 ft. over a broken N. slope.

52.50 Bottom of Three Mile Creek, dry, drains irregularly E.; asc. 415 ft. over SE. slope.

69.00 Spur, projects E.; desc. 130 ft. over NE. slope.

80.20 Point for the cor. of secs. 5, 6, 7 and 8, at proportionate distance; there is no remaining evidence of the original cor.

Set an iron post, 30 ins. long, 2½ ins. in diam.; 20 ins. in the ground, with brass cap mkd.

T8N R1E

S6	S5
S7	S8

1966

from which

A pine, 12 ins. in diam., bears N. 20° E., 66 lks. dist., mkd. T8N R1E S5 BT.

A pine, 15 ins. in diam., bears S. 88° E., 35 lks. dist., mkd. T8N R1E S8 BT.

A pine, 10 ins. in diam., bears S. 61° 45' W., 12 lks. dist., mkd. T8N R1E S7 BT.

A pine, 8 ins. in diam., bears N. 64° 30' W., 33 lks. dist., mkd. T8N R1E S6 BT.

Raise a mound of stone, 2½ ft. base, 2 ft. high, W. of the cor.

Land, mountainous.
Soil, rocky, clay loam.
Timber, medium dense pine, fir, and aspen.
Undergrowth, dense groves of maple and mahogany.

From the cor. of secs. 4, 5, 8 and 9.

N. 89° 47' W., bet. secs. 5 and 8.

Over mountainous land, through dense timber and undergrowth; asc. 205 ft. over NE. slope.

6.60 Spur, projects N. 10° W.; desc. 215 ft. over NW. slope.

14.60 Bottom of Halfway Canyon, drains N. 10° E.; asc. 450 ft. over E. slope.

31.00 Spur, projects N. 70° E.; asc. 165 ft. along NE. slope.

40.06 Point for the 1/4 sec. cor. of secs. 5 and 8, at proportionate distance; there is no remaining evidence of the original cor.

Dependent Resurvey of a Portion of the
Subdivision of T. 8 N., R. 1 E.

CHAINS	
	Set an iron post, 30 ins. long, 2½ ins. in diam., 20 ins. in the ground, with brass cap mkd. T8N R1E ¼ S5/S8 1966 from which A douglas fir, 5 ins. in diam., bears N. 70° W., 5 lks. dist., mkd. 1/4 S5 BT. Asc. 360 ft. along broken NE. slope.
69.50	Spur, projects N.; desc. 75 ft. over NW. slope.
74.60	Draw, drains N. 20° E.; asc. 155 ft. over NE. slope.
78.90	Spur, projects N. 15° E.; desc. 70 ft. over NW. slope.
80.12	The cor. of secs. 5, 6, 7 and 8. Land, mountainous. Soil, rocky, clay loam. Timber, dense aspen, pine and fir. Undergrowth, dense maple, serviceberry and willows.
	N. 89° 54' W., bet. secs. 6 and 7. Over mountainous land, through medium timber and dense undergrowth; desc. 90 ft. over NW. slope.
8.50	Ravine, drains N. 10° E.; asc. 210 ft. over NE. slope.
27.00	Ridge, bears N. 70° W. and S. 80° E.; desc. 245 ft. over NW. slope.
40.26	Point for the 1/4 sec. cor. of secs. 6 and 7, at proportionate distance; there is no remaining evidence of the original cor. Set an iron post, 30 ins. long, 2½ ins. in diam., 24 ins. in the ground, with brass cap mkd. T8N R1E ¼ S6/S7 1966 Set steel fence post alongside the cor. Desc. 290 ft. over NW. slope.
51.20	Draw, drains N. 20° W.; asc. 50 ft. along N. slope.
60.00	Spur, projects N.; desc. 175 ft. over NW. slope.
73.20	Foot of mountain, bears NE. and SW.; then across nearly level valley, through dense short undergrowth.

Dependent Resurvey of a Portion of the Subdivision of T. 8 N., R. 1 E.

CHAINS	
79.23	The cor. of secs. 1, 6, 7 and 12, on the W. bdy. of the Tp., previously described. Land, mountainous. Soil, rocky, clay loam. Timber, dense aspen, pine and fir, the first 30.00 chs. scattered the balance. Undergrowth, dense maple, serviceberry and willows.
	From the cor. of secs. 5, 6, 7 and 8. N. 0° 22' E., bet. secs. 5 and 6. Over mountainous land, through dense timber and undergrowth; desc. 260 ft. over NE. slope.
9.40	Ravine, drains NE.; desc. 280 ft. over NE. slope.
23.05	Unimproved dirt road, in bottom of Three Mile Canyon, bears irregularly S. 85° E. and N. 85° W., canyon drains S. 85° E.; leave timber, then through medium undergrowth; asc. 575 ft. over SE. slope.
40.10	Point for the 1/4 sec. cor. of secs. 5 and 6, at proportionate distance; there is no remaining evidence of the original cor. Set an iron post, 30 ins. long, 2½ ins. in diam., 20 ins. in the ground, with brass cap mkd. T8N R1E ¼ S6 | S5 1966 Raise a mound of stone, 4 ft. base, 3½ ft. high, W. of the cor. Set a steel fence post alongside the cor. Asc. 125 ft. over SE. slope.
46.50	Spur, projects S. 75° E.; desc. 25 ft. overNE slope.
50.00	Small draw, drains S. 80° E.; asc. 65 ft. over SE. slope.
59.80	Divide Ridge, bears irregularly E. and W.; desc. 160 ft. over gentle N. slope.
80.81	Intersect the Second Standard Parallel North. Point for the closing cor. of secs. 5 and 6, at proportionate distance; there is no remaining evidence of the original cor. Set an iron post, 30 ins. long, 2½ ins. in diam.; 10 ins. in the ground, to solid rock and in a mound of stone, 3½ ft. base, to top, with brass cap mkd.

Dependent Resurvey of a Portion of the
Subdivision of T. 8 N., R. 1 E.

CHAINS

T9N R1E

S31

S6	S5
C	C

T8N R1E

1966

Set a steel fence post alongside the cor.

From the above cor., the standard cor. of secs. 31 and 32, T. 9 N., R. 1 E., hereinbefore described, bears S. 89° 45' E., 0.77 chs. dist.

Land, mountainous.
Soil, rocky clay.
Timber, dense pine, fir, and aspen, the first 23.00 chs.; scattered groves of aspen the balance.
Undergrowth, dense to scattered maple, oak, sagebrush and grass.

Point for the N. 1/4 sec. cor. of sec. 5, at midpoint bet. the closing cor. of secs. 4-5 and 5-6.

Set an iron post, 30 ins. long, 2½ ins. in diam., 14 ins. in the ground, to solid rock and in a mound of stone, 3 ft. base to top, with brass cap mkd.

¼ S5
T8N R1E

1966

Set a steel fence post alongside the cor.

From the above cor., the standard 1/4 sec. cor. of sec. 32, hereinbefore described, bears S. 89° 45' E., 0.55 chs. dist.

Point for the N. 1/4 sec. cor. of sec. 6, at proportionate dist., between the cor. of Tps. 8 and 9 N., Rs. 1 E. and 1 W., and the closing cor. of secs. 5-6, T. 8 N., R. 1 E.

Set an iron post, 30 ins. long, 2½ ins. in diam., 20 ins. in the ground, with brass cap mkd.

¼ S6
T8N R1E

1966

Set a steel fence post alongside the cor.

From the above cor., the standard cor. of sec. 31, T. 9 N., R. 1 E., hereinbefore described, bears S. 89° 45' E. 0.77 chs. dist.

Dependent Resurvey of a Portion of the
Subdivision of T. 8 N. R. 1 E.

CHAINS

General Description

A considerable variety of land and soil are found in Township 8 North, Range 1 East, covered by this survey. The general elevation ranges from about 7,500 ft. above sea level; on top of the highest mountains, to about 5,500 ft. above sea level; in the canyon bottom, along the South Fork of the Little Bear River. The soil, is mostly a rocky, clay, loam. The timber consists of areas of dense to scattered aspen, pine and fir, with a few groves of mahogany. The undergrowth is mostly maple, oak, and sagebrush, with lessor amounts of serviceberry, grass and bitterbrush. The township is accessible from an improved dirt and gravel road, Liberty to Avon, Utah, which enters the township in Section 32 and leaves the township through Section 3.

Form 4-680
(June 1963)

UNITED STATES
DEPARTMENT OF THE INTERIOR
BUREAU OF LAND MANAGEMENT

FIELD ASSISTANTS

NAMES	CAPACITY
Chad M. Smith	Surveying Aid
Weldon G. Larson	Surveying Aid
Barry W. Horton	Surveying Aid
Max Asay	Surveying Aid
William J. Beck	Surveying Aid
Richard R. Beaty	Surveying Aid
H. Dennis Badger	Surveying Aid

CERTIFICATE OF SURVEY

I, Fred R. Chappell, HEREBY CERTIFY upon honor that,

in pursuance of special instructions bearing date of the 25th day of May, 19 66,

I have made a dependent resurvey of the West boundary, the West three mi of the North and South boundaries and a portion of the subdivision of 8 North, Range 1 East

of the Salt Lake Meridian, in the State of Utah, which

are represented in the foregoing field notes as having been executed by me and under my direction;

and that said survey has been made in strict conformity with said special instructions, the Manual

of Instructions for the Survey of the Public Lands of the United States, and in specific manner

described in the foregoing field notes.

May 16, 1967
(Date)

Fred R. Chappell
(Cadastral Surveyor)
SUPERVISORY

(Date)

(Cadastral Surveyor)

CERTIFICATE OF APPROVAL

SUBMITTED FOR APPROVAL
Date MAY 8 1968

BUREAU OF LAND MANAGEMENT,
Washington, D. C.

The foregoing field notes of the dependent resurvey of the West boundary, the West three miles of the North and South boundaries and a portion of the subdivision of Township 8 North, Range 1 East, Salt Lake Meridian, Utah

executed by Fred R. Chappell, Supervisory Cadastral Surveyor

having been critically examined and found correct, are hereby approved.

SEP 1 1968
(Date)

(Chief, Division of Engineering)

CERTIFICATE OF TRANSCRIPT

~~I CERTIFY That the foregoing transcript of the field notes of the above described surveys in~~

, is a true copy of the original field notes.

~~(Date)~~

~~(Chief, Division of Engineering)~~

Blank

Page

Blank

Page

Form 4–679
(January 1963)

UNITED STATES
DEPARTMENT OF THE INTERIOR
BUREAU OF LAND MANAGEMENT

ORIGINAL

FIELD NOTES

OF THE

DEPENDENT RESURVEY

OF

2 MILES OF THE NORTH BOUNDARY

WEST 4 MILES

OF THE

SOUTH BOUNDARY

AND OF A PORTION OF

THE SUBDIVISIONAL LINES OF

TOWNSHIP 28 SOUTH, RANGE 3 EAST

Of the SALT LAKE Meridian,

In the State of UTAH.

EXECUTED BY

FRED R. CHAPPELL SUPERVISORY CADASTRAL SURVEYOR

Under special instructions dated JUNE 2, 19 66, which provided for the surveys included under Group Number 489, approved JUNE 6, 1966, and assignment instructions dated SEPTEMBER 26, 19 66.

Survey commenced OCTOBER 4, 19 66

Survey completed OCTOBER 14, 19 66

THE INTERIOR
BUR OF LAND MGMT
1968 NOV 4 AM 10 00 .0

INDEX DIAGRAM

Township 28 SOUTH, Range 3 EAST,

6	5	7 20 4 19	6 12 3	2	1
7	8	18 9 17	10	11	12
18 28	17 27	16	15	14	13
19 25	26 20 24	16 21 15	22	23	24
30 23	23 29 22	14 28 14	12 27 11	26	25
31 2	21 32 3	13 33 4	10 34 5	9 35	36

Dependent Resurvey of a Portion of T. 28 S., R. 3 E.

CHAINS

The W. 4 miles of the N. bdy. were surveyed by Bailey and Burrill in 1876; the E. 2 miles of the N. bdy. were surveyed by A. P. Hanson in 1895 and resurveyed by E. Bird in 1935. The S. bdy. was surveyed by Bailey and Burrill in 1876 and the S. bdy. of secs. 34 and 35 were retraced by E. Bird in 1935. The S. 1 mile of the E. bdy. was surveyed by Bailey and Burrill in 1876 and resurveyed by E. Bird in 1935; the N. 5 miles of the E. bdy. were surveyed by E. Bird in 1935. The W. bdy., the Fremont Valley Guide Meridian, was surveyed by Bailey and Burrill in 1876 and the S. 3 miles of the W. bdy. were resurveyed by Stewart and Thompson in 1915. Bailey and Burrill surveyed 43 miles of the subdivisional lines in 1876, and in 1935, E. Bird surveyed 17 miles and resurveyed 10 miles of the subdivisional lines.

The following field notes are those of the dependent resurvey of the W. 4 miles of the S. bdy. and of a portion of the subdivisional lines of T. 28 S., R. 3 E.

The survey was initiated at the request of the District Manager, Bureau of Land Management, to relocate lost corners pertinent to the management of the lands. The cost of the field and office work incurred in this survey are payable from the current appropriations for the "Management of Lands and Resources, Bureau of Land Management."

Before restoring the lost corners, the lines of the survey were retraced and a diligent search was made for any evidence of the original corners and other calls of the field note records, and in some instances, information was gathered from local, adjacent land owners who had intimate knowledge of the original cor. position. After completing the necessary retracements, the rules of proportionate measurement were applied in order to ascertain the position of the lost corners.

The lengths of the lines were determined by chaining where the lines were accessible; inaccessible lines were run by traverse or triangulation methods. Distances to topography on lines run by traverse or triangulation are approximate as scaled from U.S.G.S. quadrangle sheets of the area. The details of such traverses and triangulations have been thoroughly checked and verified, and in order to simplify the record, the diagrams and reductions have been omitted from these field notes.

The geographic position of the SE. cor. of sec. 34 is at Latitude 38° 19' 28" N. and Longitude 111° 33' 46" W., as scaled from U.S.G.S. quadrangle sheet "Loa I SE, Utah." (Note: U.S.C. & G.S. BM "T29 1934," as shown on data furnished with the Special Instructions, to be located approximately 20.00 chs. E. of the cor. of secs. 4, 5, 8 and 9, was searched for and it appears to have been destroyed by road construction or cultivation of fields in the area.)

Dependent Resurvey of a Portion of T. 28 S., R. 3 E.

CHAINS

The magnetic declination was read at several stations throughout the survey and the average of these readings was found to be N. 15° 30' E.

Reestablishment of the Survey Executed by Bailey and Burrill in 1876.

Beginning at the cor. of Tps. 28 and 29 S., Rs. 2 and 3 E., marked with a 3 in. iron post, firmly set, mkd. and witnessed as described in the official record of the 1915 resurvey.

N. 89° 55' E., bet. secs. 6 and 31.

Desc. gradually over broken bench land through low brush and lava outcroppings.

30.75 Road, graded gravel, bears N. 10° W. and S. 10° E.; thence desc. gradually over gently rolling land.

38.00 Small wash, drains N. 80° E.; continue descent along S. side of small draw.

38.71 The 1/4 sec. cor. of secs. 6 and 31, monumented with a lava stone, 16x10x10 ins., firmly set and plainly mkd. 1/4 on N. face.

At the cor. point

Set an iron post, 30 ins. long, 2½ ins. diam., 6 ins. in the ground to solid rock, and in a mound of stone, 4 ft. base to brass cap mkd.

T28S R3E

¼ S31 / S6

T29S R3E

1966

Deposit the original stone alongside the cor.

S. 89° 59' E., beginning new measurement.

Desc. gradually over low, rolling hills along S. side of small draw.

39.91 The cor. of secs. 5, 6, 31 and 32, monumented with a lava stone, 20x10x8 ins. (record 18x10x8 ins.), firmly set and plainly mkd. with grooves on the E. and 1 groove on the W. face.

Dependent Resurvey of a Portion of the
South Boundary of T. 28 S., R. 3 E.

CHAINS	
	Set an iron post, 30 ins. long, 2½ ins. diam., 14 ins. in the ground to solid rock and in a mound of stone, 4 ft. base to brass cap mkd. T28S R3E S31 | S32 S6 | S5 T29S R3E 1966 Deposit the original stone alongside the cor. Land, rolling and broken. Soil, sandy, rocky clay. Timber, widely scattered juniper. Undergrowth, sagebrush and grass.
	N. 89° 58' E., bet. secs. 5 and 32. Over low, rolling and broken hills and lava outcroppings; asc. 50 ft. over NW. slope.
3.00	Low spur, projects N.; desc. 75 ft. along N. slope.
12.50	Base of descent, bears E. and W.; thence desc. gradually along bottom of wide hollow.
39.67	The 1/4 sec. cor. of secs. 5 and 32, monumented with a lava stone, 10x8x6 ins. (record 14x10x7 ins.), firmly set and plainly mkd. 1/4 on N. face. At the cor. point Set an iron post, 30 ins. long, 2½ ins. diam., 15 ins. in the ground to solid rock, and in a mound of stone, 2 ft. base to brass cap mkd. T28S R3E ¼ — S32 / S5 T29S R3E 1966 Deposit the original stone and glass alongside the cor. The cor. is located on the S. side of a hollow draining N. 80° E. ——————— S. 89° 59' E., beginning new measurement. Continue along S. side of hollow.
14.90	Leave hollow; thence desc. 25 ft. along N. slope.

Dependent Resurvey of a Portion of
the South Boundary of T. 28 S., R. 3 E.

CHAINS	
25.10	W. rim of deep draw, bears NE. and SW.; thence desc. 150 ft. over ledgy E. slope.
31.60	Bottom of draw, drains N. 45° E.; asc. 185 ft. over ledgy W. slope.
36.00	E. rim of draw, bears NE. and S.; continue ascent over W. slope.
40.10	The cor. of secs. 4, 5, 32 and 33, monumented with a lava stone, 18x12x10 ins., firmly set and plainly mkd. with 4 notches on the E. and 2 notches on the W. edge. At the cor. point Set an iron post, 30 ins. long, 2½ ins. diam., 8 ins. in the ground to solid rock and in a mound of stone, 4 ft. base to brass cap mkd. T28S R3E S32 | S33 S5 | S4 T29S R3E 1966 Deposit the original stone alongside the cor. Land, rolling and broken. Soil, sandy, rocky clay. Timber, widely scattered juniper. Undergrowth, sagebrush and grass.
	S. 89° 51' E., bet. secs. 4 and 33. Over low, rolling and broken hills; asc. gradually over W. slope.
8.60	Low ridge, bears N. and S.; desc. 125 ft. over NE. slope.
24.50	Swale, drains S. 45° E.; asc. gradually over SW. slope.
39.87	The 1/4 sec. cor. of secs. 4 and 33, monumented with a lava stone 3x3x2 ft. (record 24x18x18 ins.), firmly set and plainly mkd. 1/4 on N. face. At the cor. point Set an iron post, 30 ins. long, 2½ ins. diam., 8 ins. in the ground to solid rock and in a mound of stone, 4 ft. base to brass cap mkd. T28S R3E ¼ S33 S4 T29S R3E 1966 Place the original stone alongside the cor.

Dependent Resurvey of a Portion of the
South Boundary of T. 28 S., R. 3 E.

CHAINS	
	The cor. is located on the crest of a low ridge, bears NW. and SE.
	S. 89° 55' E., beginning new measurement.
	Desc. 160 ft. over rocky S. slope.
30.90	Slope changes to SE.
39.86	The cor. of secs. 3, 4, 33 and 34, monumented with a lava stone, 24x18x16 ins. (record, volcanic stone 2.2.2½ ft.), firmly set and plainly mkd. with 3 groves on the E. and W. face. At the cor. point. Set an iron post, 30 ins. long, 2½ ins. diam., 6 ins. in the ground to solid rock and in a mound of stone, 4 ft. base to brass cap mkd. T28S R3E S33 | S34 S4 | S3 T29S R3E 1966 Place the original stone in mound alongside the cor. Land, rolling and broken. Soil, sand, rocky clay. Timber, widely scattered juniper. Undergrowth, sagebrush and grass.
	S. 89° 58' E., bet. secs. 3 and 34. Over rolling and broken hills covered with shadscale and lava boulders; desc. 130 ft. over broken SE. slope.
11.90	Wash, 3 ft. deep, 30 lks. wide, drains N. from SW.; leave lava boulders; continue descent over rolling hills draining NW.
35.80	Leave hills; desc. gradually over nearly level land through medium undergrowth of sagebrush.
38.20	Road, graded gravel, bears N., irregularly and S., irregularly to junction with dirt road from S. 30° E.
39.77	Point for the 1/4 sec. cor. of secs. 3 and 34 at proportionate dist.; there is no remaining evidence of the original cor. Set an iron post, 30 ins. long, 2½ ins. diam., 22 ins. in the ground and in a collar of stone to brass cap mkd. T28S R3E ¼ S34 / S3 T29S R3E 1966

FOLD NOT PAPER

Dependent Resurvey of a Portion of the
South Boundary of T. 28 S., R. 3 E.

CHAINS	
	Continue over bottom land through tall sagebrush.
40.02	Fence, wire, bears N. 1° E. and S. 1° W., 31 lks. dist.; thence SE.
48.13	Begin triangulation.
51.80	Leave sagebrush; enter grassy meadow land.
56.00	Fremont River, drains S.
79.37	Ditch, drains S. 20° E.
79.54	End triangulation.

The cor. of secs. 2, 3, 34 and 35, monumented with an iron post, 2 in. diam., firmly set and mkd. as described in the official record of the 1935 resurvey.

Land, rolling and broken on W. 1/2 mi.; nearly level on E. 1/2 mi.
Soil, sandy, rocky clay.
No timber.
Undergrowth, sagebrush and grass.

Dependent Resurvey of a Portion of the
North Boundary of T. 28 S., R. 3 E.

Reestablishment of the Survey Executed
by Bailey and Burrill in 1876.

Beginning at the cor. of secs. 2, 3, 34 and 35, Tps. 27 S. and 28 W., R. 3 E., marked with a 2 in. iron post, firmly set, mkd. and witnessed as described in the official record of the 1935 resurvey.

N. 89° 41' W., bet. secs. 3 and 34.

Over mountainous land through scattered timber and medium dense undergrowth; asc. 25 ft. over an E. slope.

4.50	Low spur, projects SE.; desc. 475 ft. over a W. slope.
36.00	Base of steep descent; continue descent over a gentle W. slope.
39.96	The 1/4 sec. cor. of secs. 3 and 34, monumented with a white limestone, 12x12x8 ins., firmly set and plainly mkd. 1/4 on N. face.

At the cor. point

Set an iron post, 30 ins. long, 2½ ins. diam., 8 ins. in the ground to solid rock and in a mound of stone, 4 ft. base to top with brass cap. mkd.

T27S R3E
¼ S34 / S3
T28S R3E
1966

Dependent Resurvey of a Portion of the
North Boundary of T. 28 S., R. 3 E.

CHAINS	
	Bury the original stone alongside the cor.
	N. 89° 58' W., beginning new measurement.
	Desc. 80 ft. over gentle W. slope.
21.40	Jeep road, bears N. 9° W. and S. 9° E.; asc. 120 ft. over an E. slope.
35.20	Low ridge, bears N. and S.; desc. 55 ft. over W. slope.
39.81	The cor. of secs. 3, 4, 33 and 34, Tps. 27 and 28 S., R. 3 E., monumented with a lava stone, 8x11x20 ins., firmly set and plainly mkd. with 3 notches on the E. and W. faces. At the cor. point Set an iron post, 30 ins. long, 2½ ins. diam., 12 ins. in the ground and in a mound of stone, 4 ft. base to top with brass cap mkd. T27S R3E S33 | S34 S4 | S3 T28S R3E 1966 Deposit original corner stone in the mound. Land, mountainous. Soil, sandy clay. Timber, scattered juniper. Undergrowth, medium and dense.
	N. 89° 40' W., bet. secs. 4 and 33. Over mountainous land through medium dense undergrowth; desc. 85 ft. over a W. slope.
7.90	Low saddle, bears SW. from N.; asc. 70 ft. over E. slope.
17.70	Spur, projects S.; desc. 135 ft. over SW. slope.
27.70	Slope changes to S.; desc. 40 ft.
36.80	Base of spur, bears NE. and SW.; asc. 40 ft. over SE. slope.
39.73	The 1/4 sec. cor. of secs. 4 and 33, monumented with a lava stone, 18x15x10 ins., firmly set in the ground with 1/4 mkd. on N. face. At the cor. point Set an iron post, 30 ins. long, 2½ ins. diam., 12 ins. in the ground to solid rock and in a mound of stone with 4½ ft. base to top, with brass cap mkd. T27S R3E ¼ S33 S4 T28S R3E 1966

Dependent Resurvey of a Portion of the
North Boundary of T. 28 S., R. 3 E.

CHAINS	
	Bury the original cor. stone in the mound.
	S. 89° 47' W., beginning new measurement.
	Asc. 20 ft. over a SE. slope.
1.30	Spur, projects S.; desc. 100 ft. over a W. slope.
14.00	Wash, 30 lks. wide, 8 ft. deep, drains SW.; thence desc. general W. slope.
20.78	Powerline, bears S. 28° 04' E. and N. 28° 04' W.
23.90	Dirt road, bears irregularly N. and S.; leave undergrowt and enter farm land.
24.00	Cor. of fence, bearing N. and S. 89° 47' W.
24.70	High line ditch, 10 ft. wide, drains S. 20° E.
39.57	Intersection of fence from the E. with a N. and S. fence.
39.76	Point for the cor. of secs. 4, 5, 32 and 33, Tps. 27 and 28 S., R. 3 E. in roadway in line with fences from the N. and E. This point was shown to me by Vaughn Taylor, adjacent property owner and is accepted as the best available evidence of the original cor. position.

At the cor. point

Set an iron post, 30 ins. long, 2½ ins. diam., 6 ins. beneath the road surface, with a brass cap mkd.

T27S R3E
S32 | S33
S5 | S4
T28S R3E
1966

from which

An iron post, 30 ins. long, 2½ ins. diam., 24 ins. in the ground, bears East 12 ft. dist., with brass cap mkd.

T27S R3E
RM ← S33
S4 12'
T28S R3E

An iron post, 30 ins. long, 2½ ins. diam., 24 ins. in the ground, bears North 18 ft. dist., with brass cap mkd.

T27S R3E
S32 | S33
18' ↓ RM

Land, mountainous E. 60 chains W. 20 chains farm land.
Soil, rocky and sandy clay.
Timber, none.
Undergrowth, medium dense sagebrush.

CHAINS	
	Dependent Resurvey of a Portion of the Subdivision of T. 28 S., R. 3 E.
	Reestablishment of the Survey Executed by Bailey and Burrill in 1876.
	From the cor. of secs. 2, 3, 34 and 35 on the S. bdy. of the Tp.
	N. 0° 05' E., bet. secs. 34 and 35.
	Over nearly level farm land.
19.32	Fence, bears E. and W.
19.65	Road, hard surface, bears E. and W.
20.01	Fence, wire, bears E. and W.
32.00	Wash, 5 ft. deep, 40 lks. wide, drains E.
32.37	Fence, wire, bears E. and W.
39.87	The 1/4 sec. cor. of secs. 34 and 35 as determined by the cor. of old fence bearing N. and E., separating private properties and believed to be a perpetuation of the original cor. position.
	At the cor. point
	Set an iron post, 30 ins. long, 2½ ins. diam., 22 ins. in the ground with brass cap mkd.
	T28S R3E ¼ S34|S35 1966
	N. 0° 41' W., beginning new measurement.
	Over farm land along W. side of fence.
20.06	Fence, wire, bears W. and E., 43 lks. dist.; thence S. and E. 72 lks. dist.; thence N.; thence asc. gradually over gentle S. slope continuing through farm land.
39.83	Fence, pole, bears W. and E., 53 lks. dist.; thence S. 40 lks. dist.; thence E.
40.02	Point for the cor. of secs. 26, 27, 34 and 35. This position was identified by Rube Morrill, an adjacent local property owner, as the original cor. point. The original cor. monument, a 2 in. iron post, was found hanging on a fence line and apparently was removed during construction of a water line. The newly established cor. point falls at the end of a farm access road and in the road bed.
	At the cor. point
	Deposit the brass cap from the original iron post monument and glass, 2 ft. under the surface of the road bed; from which I set:
	An iron post, 30 ins. long, 2½ ins. diam., 24 ins. in

Dependent Resurvey of a Portion of the
Subdivision of T. 28 S., R. 3 E.

CHAINS

the ground, beans S. 53° 26' E., 21 feet dist. with brass cap mkd.

T28S R3E
S35
21'
RM
1966

An iron post, 30 ins. long, 2½ ins. diam., 24 ins. in the ground, bears S. 58° 45' W., 24 ft. dist., with brass cap mkd.

T28S R3E
S34
24'
RM
1966

Land, nearly level farm land.
Soil, sandy clay.
No timber.

From the cor. of secs. 3, 4, 33 and 34 on the S. bdy. of the Tp., previously described.

N. 0° 15' W., bet. secs. 33 and 34.

Over low, rolling and broken foothills; asc. gradually along E. slope.

4.40 Spur, projects E.; continue gradual descent along E. slope.

14.30 Slope changes to N.; desc. 70 ft.

21.80 Wash, 3 ft. deep, 20 lks. wide, drains E.; asc. 120 ft. over S. slope.

36.80 Low ridge, bears W. and SE.; desc. 15 ft. over rocky N. slope.

39.65 Point for the 1/4 sec. cor. of secs. 33 and 34 at proportionate dist.; there is no remaining evidence of the original cor.

Set an iron post, 30 ins. long, 2½ ins. diam., 4 ins. in the ground to bedrock and in a mound of stone, 5 ft. base to brass cap mkd.

T28S R3E
½
S33 | S34
1966

Desc. 170 ft. over N. slope.

56.10 Wash in wide hollow, drains E.; asc. 100 ft. over S. slope.

76.60 Spur, projects E.; desc. 20 ft. over rocky NE. slope.

79.30 The cor. of secs. 27, 28, 33 and 34, monumented with a lava stone, 24x10x10 (record 24x14x10 ins.), firmly set and plainly mkd. with 3 notches on the E. and 1 notch on the S. edge.

Dependent Resurvey of a Portion of the
Subdivision of T. 28 S., R. 3 E.

CHAINS	
	At the cor. point Set an iron post, 30 ins. long, 2½ ins. diam., 10 ins. in the ground to bedrock and in a mound of stone, 4 ft. base to brass cap mkd. T28S R3E S28 | S27 S33 | S34 1966 Deposit the original stone alongside the cor. Land, rolling and broken. Soil, sandy, rocky clay. Timber, widely scattered juniper. Undergrowth, sagebrush and shadscale.
	From the cor. of secs. 26, 27, 34 and 35, previously described. S. 89° 44' W., bet. secs. 27 and 34. Over nearly level land along fence line, bears E. and W.
29.50	Irrigation ditch, drains SE., irregularly.
39.75	Point for the 1/4 sec. cor. of secs. 27 and 34. This point is determined latitudinally by an old E-W property fence line and longitudinally at proportionate dist.; there is no remaining evidence of the original cor. monument. At the cor. point Set an iron post, 30 ins. long, 2½ ins. diam., 22 ins. in the ground and in a collar of stone to brass cap mkd. T28S R3E ¼ S27 S34 1966 S. 89° 34' W., beginning new measurement. Over nearly level land through sagebrush along E-W fence line; by triangulation.
26.00	Fremont River, small stream of water, course SE., irregularly; base of ascent, bears NW. and SE., irregularly; asc. 60 ft. over rocky E. slope.
34.08	End of triangulation; spur, projects NE.; asc. 40 ft. over NE. slope.
39.75	The cor. of secs. 27, 28, 33 and 34, previously described.

CHAINS

land, level, E. 66.00 chs.; low, broken hills, W. 14.00 chs.
Soil, sandy, rocky clay.
Timber, widely scattered juniper.
Undergrowth, sagebrush.

N. 0° 02' W., bet. secs. 27 and 28.

Over low, broken hills; desc. 40 ft. over rocky N. slope.

16.90 Fremont River, small stream of water, course SE., irregularly; base of descent.

17.11 Fence, wire, bears NW. and SE., irregularly along river bank; thence over cultivated farm land.

40.20 True point for the 1/4 sec. cor. of secs. 27 and 28 at proportionate dist.; there is no remaining evidence of the original cor.; this point falls in a cultivated field, and is not monumented.

42.20 Point selected for the witness cor. for the 1/4 sec. cor. of secs. 27 and 28; this point is on S. bank of irrigat ditch and deemed a safe location to perpetuate the iron post.

Set an iron post, 30 ins. long, 2½ ins. diam., 24 ins. in the ground with brass cap mkd.

T28S R3E
½
S28 | S27
WVC
1966

Continue over cultivated farm land.

55.90 Sheep corral, bears E., 7 lks. dist.

56.40 Farm house, bears W. 1.50 chs. dist.; line cultivated land.

77.90 Road, gravel, bears E. and W.

80.40 The cor. of secs. 21, 22, 27 and 28, monumented with a 2 in. iron post, set, mkd. and witnessed as described in the official record of the 1935 survey.

Land, nearly level.
Soil, sandy clay.
No timber.

From the 1/4 sec. cor. of secs. 3 and 4, monumented with an iron post, 1 in. diam., set, mkd. and witnessed as de scribed in the official record of the 1935 resurvey.

N. 0° 19' W., bet. secs. 3 and 4.

Over low, rolling hills through scattered juniper and sagebrush and grass undergrowth; asc. gradually over S. slope.

Dependent Resurvey of a Portion of the
Subdivision of T. 28 S., R. 3 E.

CHAINS	
1.00	Slope changes to E.; asc. 75 ft.
23.60	Ridge, bears NE. and SW.; desc. 75 ft. along irregular W. slope.
28.90	Head of draw, drains W.; continue along W. slope; asc. 90 ft.
34.30	Low ridge, bears W. and NE.; desc. 15 ft. along W. slope.
40.83	The cor. of secs. 3, 4, 33 and 34 on the N. bdy. of the Tp., monumented with an iron post, 2½ ins. diam., set, mkd. and witnessed as described in field notes of the concurrent resurvey of the S. bdy. of T. 27 S., R. 3 E. Land, rolling, and broken. Soil, sandy, rocky clay. Timber, scattered juniper. Undergrowth, sagebrush and grass.
	From the cor. of secs. 4, 5, 32 and 33 on the S. bdy. of the Tp., previously described. N. 0° 19' W., bet. secs. 32 and 33. Over low, broken hills through widely scattered juniper and sagebrush undergrowth; desc. gradually.
12.20	S. crest of deep draw, bears SW. and NE., irregularly; desc. 240 ft. over broken and ledgy NW. slope.
19.50	Bottom of draw, drains NE., irregularly; asc. 225 ft. over ledgy S. slope.
35.20	N. crest of draw, bears NE. and SW., irregularly; thence over broken hills.
39.88	Point for the 1/4 sec. cor. of secs. 32 and 33 at proportionate dist.; there is no remaining evidence of the original cor. Set an iron post, 30 ins. long, 2½ ins. diam., 12 ins. in the ground to bedrock and in a mound of stone, 4 ft. base to brass cap mkd. T28S R3E ¼ S32 | S33 1966 Continue over low, broken hills; desc. 105 ft. over N. slope.
73.55	Slope changes to NE.; continue descent.
79.76	Point for the cor. of secs. 28, 29, 32 and 33 at proportionate dist.; there is no remaining evidence of the original cor. Set an iron post, 30 ins. long, 2½ ins. diam., 12 ins. in the ground to bedrock and in a mound of stone, 4 ft. base to brass cap mkd.

Dependent Resurvey of a Portion of the
Subdivision of T. 28 S., R. 3 E.

CHAINS

T28S R3E

S29	S28
S32	S33

1966

Land, rolling and broken.
Soil, sandy, rocky clay.
Timber, widely scattered juniper.
Undergrowth, sagebrush and grass.

From the cor. of secs. 27, 28, 33 and 34, previously described.

N. 89° 33' W., bet. secs. 28 and 33.

Over low, broken hills through scattered juniper and undergrowth of sagebrush; asc. 90 ft. over irregular E. slope.

22.60 Low, rocky ridge, bears NW. and SE.; desc. 55 ft. over SW. slope.

34.10 Bottom of small draw, drains SE.; asc. 45 ft. over rocky NE. slope.

39.90 Point for the 1/4 sec. cor. of secs. 28 and 33 at proportionate dist.; there is no remaining evidence of the original cor.

Set an iron post, 30 ins. long, 2½ ins. diam., 12 ins. in the ground to bedrock and in a mound of stone, 4 ft. base to brass cap mkd.

T28S R3E

¼ S28
S33

1966

Continue over rocky NE. slope; asc. 25 ft.

45.40 Low spur, projects N.; desc. 20 ft. along N. slope.

60.00 Bottom of descent; asc. gradually along N. slope.

79.80 The cor. of secs. 28, 29, 32 and 33, previously describe .

Land, rolling and broken.
Soil, sandy, rocky clay.
Timber, widely scattered juniper.
Undergrowth, sagebrush and grass.

N. 0° 01' W., bet. secs. 28 and 29.

Over low, broken hills through scattered juniper and sagebrush under growth; desc. 90 ft. along broken E. slope.

39.88 Point for the 1/4 sec. cor. of secs. 28 and 29 at proportionate dist.; there is no remaining evidence of the original cor.

Set an iron post, 30 ins. long, 2½ ins. diam., 6 ins. in the ground to bedrock and in a mound of stone, 5 ft. base to brass cap mkd.

Dependent Resurvey of a Portion of the
Subdivision of T. 28 S., R. 3 E.

CHAINS	
	T28S R3E S29 | S28 1966
	The cor. is located on a rocky N. slope.
	Continue over broken E. slope; desc. 75 ft.
44.65	Old trail road, bears E. and W.
52.15	Bottom of hollow, drains E. from SW.; asc. 60 ft. over S. slope.
63.25	Spur, projects E., 5.00 chs. to end; desc. 80 ft. over N. slope.
65.25	Small grass pasture in hollow, 5.00 chs. wide, drains SE.; thence across hollow.
70.25	Old Fremont River bed; base of steep ascent, bears E. and W.; asc. 90 ft. over ledgy S. slope.
72.25	Crest of steep ascent, bears E. and W.; asc. 25 ft., continuing over S. slope.
75.50	Rocky ridge, bears E. and W.; desc. 15 ft. over N. slope.
79.76	The cor. of secs. 20, 21, 28 and 29, monumented with a lava boulder, 36x18x16 ins. (record 4x2½x2 ft.), firmly set and plainly mkd. with 2 notches on the S. and 4 notches on the E. face.
	At the cor. point
	Set an iron post, 30 ins. long, 2½ ins. diam., 16 ins. in the ground to bedrock and in a mound of stone, 3 ft. base, to brass cap mkd.
	T28S R3E S20 | S21 S29 | S28 1966
	Place the original stone alongside the iron post.
	Land, rolling and broken. Soil, sandy, rocky clay. Timber, widely scattered juniper. Undergrowth, sagebrush and shadscale.
	From the cor. of secs. 21, 22, 27 and 28, previously described.
	N. 89° 43' W., bet. secs. 21 and 28.
	Over gently rolling bottom land at foot of low hills.
4.52	Powerline, 3 wire, bears N. and S.
7.10	Wash, 14 ft. deep, 60 lks. wide, drains SW., irregularly.
19.32	Fence, wire, bears N. and S.; enter cultivated field.
19.70	Small wash, drains S.

Dependent Resurvey of a Portion of the Subdivision of T. 28 S., R. 3 E.

CHAINS	
35.82	Rock fence, bears NW. and SE.; leave cultivated field.
37.10	Road, graded gravel, bears N. 80° W., and S. 80° E., 6.00 chs.; thence E.
39.62	The 1/4 sec. cor. of secs. 21 and 28, monumented with a lava stone, 20x14x8 ins., firmly set and plainly mkd. 1/4 on the N. face. At the cor. point Set an iron post, 30 ins. long, 2½ ins. diam., 10 ins. in the ground to bedrock and in a mound of stone, to brass cap mkd. T28S R3E ¼ S21/S28 Deposit the original stone alongside the cor.
	S. 89° 53' W., beginning new measurement. Continue over gently rolling bottom land.
4.50	Base of ascent, bears N. and S.; asc. gradually over E. slope.
40.11	The cor. of secs. 20, 21, 28 and 29, previously described. Land, gently rolling. Soil, sandy clay. Timber, widely scattered juniper. Undergrowth, sagebrush and shadscale.
	N. 0° 10' W., bet. secs. 20 and 21. Over broken N. slope at edge of foothills; desc. 65 ft.
9.10	Fence corner, bears S. and NW. irregularly.
16.60	Road, graded gravel, bears N. 60° W. and SE., S. 80° E., irregularly.
16.80	Fence corner, bears N. and S. 80° E., irregularly; bottom of descent, bears NW. and SE., irregularly; enter bottom land.
28.28	Fence corner, bears E., W. and S.
39.91	Point for the 1/4 sec. cor. of secs. 20 and 21 at proportionate dist.; there is no remaining evidence of the original cor. Set an iron post, 30 ins. long, 2½ ins. diam., 20 ins. in the ground with brass cap mkd. T28S R3E ¼ S20 | S21 1966 Raise a mound of stone, 4 ft. base, 2½ ft. high, W. of the cor.

Dependent Resurvey of a Portion of the
Subdivision of T. 28 S., R. 3 E.

CHAINS	
	Continue over nearly level bottom land through scattered undergrowth of rabbitbrush.
58.95	Center of W. end of Wayne Wonderland Airport runway; runway bears S. 45° E. from this point.
66.20	Fence corner, bears N. and S. 45° E.
79.82	Point for the cor. of secs. 16, 17, 20 and 21 as determined from the intersection of property fence lines bearing E., W., N. and S.; these are old fences and this intersection is believed to be a prepetuation of the original cor. point; there is no remaining evidence of the original cor. monument. At the cor. point Set an iron post, 30 ins. long, 2½ ins. diam., 24 ins. in the ground with brass cap mkd. T28S R3E S17 | S16 S20 | S21 1966 Raise a mound of stone, 3 ft. base, 2½ ft. high, W. of cor. Land, nearly level. Soil, sandy clay. Timber, none. Undergrowth, scattered rabbitbrush.
	From the cor. of secs. 9, 10, 15 and 16, monumented with a 2 in. iron post, firmly set, mkd. and witnessed as described in the 1935 resurvey. N. 89° 59' W., bet. secs. 9 and 16. Over farm land along E-W fence line.
19.54	Fence, bears S. and N., 4 lks. dist.; thence N. and E.
20.10	Highway, bears N. to Lyman, Utah and S. to Bicknell, Utah.
20.60	Fence cor., bears N., S. and W.
39.87	Point for the 1/4 sec. cor. of secs. 9 and 16 as determined longitudinally by the extension of a property line fence from the S. and latitudinally on line bet. the two adjoining sec. cors. This is believed to be a perpetuation of the original cor. position. At the cor. point Set an iron post, 30 ins. long, 2½ ins. diam., 24 ins. in the ground and in a collar of stone to brass cap mkd. T28S R3E ¼ S9 S16 1966

Dependent Resurvey of a Portion of the
Subdivision of T. 28 S., R. 3 E.

CHAINS

N. 89° 59' W., beginning new measurement.

Over farm land along E-W fence line.

24.96 Fence cor., bears E., W. and N.

39.43 Fence cor., bears N., S. and E.

39.68 Branch road bears N. and S.

39.94 Point for the cor. of secs. 8, 9, 16 and 17 as determined by the intersection of property fences bearing N., S. and W., which is believed to be a perpetuation of the original cor. position.

At the cor. point

Set an iron post, 30 ins. long, 2½ ins. diam., 24 ins. in the ground and in a collar of stone to brass cap mkd.

T28S R3E
S8 | S9
S17 | S16
1966

Land, nearly level.
Soil, sandy clay.
Timber, none.

N. 0° 35' E., bet. secs. 8 and 9.

Over farm land along N-S fence line, 25 lks. W. of cente of county road.

38.80 Center of farm lane, bears E. and W.

40.17 Point for the 1/4 sec. cor. of secs. 8 and 9 as determined at the intersection of old property fence cor., bears E., W. and N., and is believed to be a perpetuation of the original cor. position.

At the cor. point

Set an iron post, 30 ins. long, 2½ ins. diam., 24 ins. in the ground with brass cap mkd.

T28S R3E
¼
S8 | S9
1966

N. 0° 42' W., beginning new measurement.

Over nearly level farm land, along a N-S fence line.

.07 Center of farm lane, bears E. and W.

.14 Fence cor., bears E., W. and N.

10.15 Fence cor., bears N., S. and E.

39.76 Fence on S. right-of-way of highway.

Dependent Resurvey of a Portion of the
Subdivision of T. 28 S., R. 3 E.

CHAINS	
40.12	Point for the cor. of secs. 4, 5, 8 and 9 as determined by measurement from fence corners as described in the official record of the field notes of the 1935 retracement; this point falls in a hard surface highway, bears W. to Loa, and E. to Lyman, Utah. At the cor. point I drive a spike even with the surface of the highway from which: An iron post, 30 ins. long, 2½ ins. diam., 24 ins. in the ground, bears S. 33° 30' E., 38 ft. dist., with brass cap mkd. T28S R3E S9 38 ft. RM 1966 This reference monument is in an E-W fence line. An iron post, 30 ins. long, 2½ ins. diam., 24 ins. in the ground, bears S. 21° 15' W., 34 ft. dist., with brass cap mkd. T28S R3E S8 34 ft. RM 1966 This reference monument is in an E-W fence line. Land, nearly level. Soil, sandy clay. No timber.
	From the cor. of secs. 3, 4, 9 and 10, monumented with an iron post, 2 ins. diam., firmly set, mkd. and witnessed as described in the official record of the 1935 survey. N. 89° 32' W., bet. secs. 4 and 9. Over low, rolling hills; desc. 135 ft. over broken W. slope.
8.00	Begin steep descent over rocky W. slope.
15.10	Base of steep descent, bears N. and S.; continue gradual descent.
20.20	Leave hills; small canal, course SE. irregularly; dirt road follows along E. side of canal.
23.30	W. side of small pond; enter farm land; thence along gravel road through Lyman, Utah.
40.04	Point for the 1/4 sec. cor. of secs. 4 and 9 at proportionate dist., falls in gravel road; there is no remaining evidence of the original cor.

Dependent Resurvey of a Portion of the Subdivision of T. 28 S., R. 3 E.

CHAINS	
	At this point
	Deposit broken glass, 1 ft. below the surface of the road from which I set:
	An iron post, 30 ins. long, 2½ ins. diam., 24 ins. in the ground, bears S. 32° 15' E., 45 ft. dist., with brass cap mkd.
	T28S R3E 45 ft. S9 RM 1966
	This reference monument is in a fence line, bears E. and W.
	An iron post, 30 ins. long, 2½ ins. diam., 24 ins. in the ground, bears S. 32° 00' W., 44 ft. dist., with brass cap mkd.
	T28S R3E S9 RM 44 ft. 1966
	This reference monument is in a fence line, bears E. and W.
	Continue along gravel road through Lyman, Utah.
10.44	End of gravel road; thence along highway, bears W. and SE., 1.78 chs.; thence S.
80.08	Point for the cor. of secs. 4, 5, 8 and 9, previously described.
	Land, rolling and broken, E. 20.00 chs.; level on remainder. Soil, sandy clay. No timber.
	N. 0° 15' E., bet. secs. 4 and 5.
	Over nearly level farm land; by triangulation to avoid crossing private land.
39.60	End of triangulation.
40.05	Point for the 1/4 sec. cor. of secs. 4 and 5 as determined by the cor. of property line fences, bears E., W. and S., and is believed to be a perpetuation of the original cor. point.
	At the cor. point
	Set an iron post, 30 ins. long, 2½ ins. diam., 24 ins. in the ground and in a collar of stone to brass cap mkd.
	T28S R3E ¼ S5 | S4 1966

Dependent Resurvey of a Portion of the
Subdivision of T. 28 S., R. 3 E.

CHAINS	
	N. 0° 04' W., beginning new measurement.
.20	Center of hard surface road, bears E. and N., farm land bears W.; thence along hard surface road.
40.09	The cor. of secs. 4, 5, 32 and 33 on the N. bdy. of the tp., as described in the official record of the concurrent resurvey of T. 27 S., R. 3 E. Land, nearly level. Soil, sandy clay. No timber.
	From the cor. of secs. 5, 6, 31 and 32 on the S. bdy. of the tp., previously described. N. 0° 30' W., bet. secs. 31 and 32. Over rolling and broken hills through widely scattered growth of juniper and shadscale undergrowth, desc. 75 ft. over N. slope.
2.90	Small draw, drains E., asc. 90 ft. over S. slope.
20.30	Low ridge, bears N. 80° E. and S. 80° W., desc. 120 ft. over N. slope.
39.00	Bottom of small hollow, drains NE., irregularly, continue over irregular N. slope.
40.95	The 1/4 sec. cor. of secs. 31 and 32, monumented with a boulder, 5x3x2½ ft., mkd. 1/4 on W. face. At the cor. point, which I determine to be at the W. edge of the original boulder by the point mkd. 1/4. Set an iron post, 30 ins. long, 2½ ins. diam., on solid rock and in a mound of stone, 4 ft. base to brass cap mkd. T28S R3E ¼ S31|S32 1966 The original boulder is left in place as support for the E. side of the mound.
	N. 0° 08' E., beginning new measurement. Over low rolling and broken hills, desc. 25 ft. over irregular N. slope.
8.60	Wash, 4 ft. deep, 20 lks. wide, drains NE. from W., slope changes to NE., desc. 100 ft.

Dependent Resurvey of a Portion of the
Subdivision of T. 28 S., R. 3 E.

CHAINS	
39.46	The cor. of secs. 29, 30, 31 and 32, monumented with a lava stone, 20x15x12 ins. (record 24x12x12 ins.), firmly set and plainly mkd. with 5 notches on the E. and 1 notch on the W. edge. At the cor. point Set an iron post, 30 ins. long, 2½ ins. diam., 22 ins. in the ground and in a collar of stone to brass cap mkd. T28S R3E S30 | S29 S31 | S32 1966 Deposit the original stone alongside the cor. Land, rolling and broken. Soil, sandy, rocky clay. Timber, widely scattered juniper. Undergrowth, shadscale.
	From the cor. of secs. 28, 29, 32 and 33, previously described. N. 89° 31' W., bet. secs. 29 and 32. Over low, rolling hills covered with low brush and shadscale; asc. 45 ft. over N. slope.
13.00	Low ridge, bears N. and SE.; desc. 50 ft. over W. slope.
22.70	Small draw, drains N.; asc. 75 ft. along N. slope.
39.79	Point for the 1/4 sec. cor. of secs. 29 and 32 at proportionate dist.; there is no remaining evidence of the original cor. Set an iron post, 30 ins. long, 2½ ins. diam., 10 ins. in the ground to bedrock and in a mound of stone, 3 ft. base to brass cap mkd. T28S R3E ¼ S29 S32 1966 Asc. 25 ft. over irregular NE. slope.
44.10	Low ridge, bears NE. and SW.; desc. 110 ft. over NW. slope.
58.60	Wash, 3 ft. deep, 20 lks. wide, drains N.; asc. 80 ft. along broken and rocky N. slope.
70.10	Wash, 3 ft. deep, 20 lks. wide, drains NE.
79.58	The cor. of secs. 29, 30, 31 and 32, previously described.

Dependent Resurvey of a Portion of the
Subdivision of T. 28 S., R. 3 E.

CHAINS	
	Land, rolling and broken. Soil, sandy, rocky clay. Timber, widely scattered juniper. Undergrowth, shadscale.
	S. 89° 42' W., bet. secs. 30 and 31. Over rocky, brush covered hills; asc. 95 ft. over NE. slope.
39.66	Point for the 1/4 sec. cor. of secs. 30 and 31 at proportionate dist.; there is no remaining evidence of the original cor. Set an iron post, 30 ins. long, 2½ ins. diam., on solid rock and in a mound of stone, 5 ft. base to brass cap mkd. T28S R3E S30 / S31 1966 Continue over low, brush covered hills; asc. 50 ft. over irregular NE. slope.
40.25	Road, graded gravel, bears N. and S., irregularly.
65.50	Wash, 3 ft. deep, 20 lks. wide, drains NE., irregularly.
71.50	Top of ascent; desc. 20 ft. along N. slope.
78.03	The cor. of secs. 25, 30, 31 and 36 on the W. bdy. of the tp., monumented with an iron post, 3 ins. diam., set, mkd. and witnessed as described in the official record of the 1915 resurvey. Land, rolling and broken. Soil, sandy, rocky clay. Timber, widely scattered juniper. Undergrowth, low brush and shadscale.
	From the cor. of secs. 29, 30, 31 and 32, previously described. N. 0° 18' W., bet. secs. 29 and 30. Over rocky, brush covered hills; asc. gradually.
6.20	Top of ascent; desc. 55 ft. over broken NE. slope.
11.10	Wash, 6 ft. deep, 30 lks. wide, drains E.; desc. 70 ft. along E. slope.
38.60	Wash, 6 ft. deep, 20 lks. wide, drains E.; asc. 30 ft. over S. slope.

Dependent Resurvey of a Portion of the Subdivision of T. 28 S., R. 3 E.

CHAINS	
39.63	The 1/4 sec. cor. of secs. 29 and 30, monumented with a lava boulder, 4x2x2 ft. (record 36x14x11 ins.), firmly set and plainly mkd. 1/4 on W. face. At the cor. point Set an iron post, 30 ins. long, 2½ ins. diam., 4 ins. in the ground to bedrock and in a mound of stone, 4 ft. base to brass cap mkd. T28S R3E ¼ S30|S29 1966 The original boulder is used as part of mound of stone.
	N. 0° 06' E., beginning new measurement. Asc. 70 ft. over rocky S. slope.
12.00	Low ridge, bears E. and W.; desc. 240 ft. over N. slope.
25.50	Small wash in bottom of hollow, drains N., from SW.; continue descent along bottom of hollow.
39.46	The cor. of secs. 19, 20, 29 and 30, monumented with a lava stone, 24x18x18 ins. (record, granite stone, 20x14x12 ins.), firmly set and plainly mkd. with 5 notches on the E. and 2 notches on the S. faces. At the cor. point Set an iron post, 30 ins. long, 2½ ins. diam., on solid rock and in a mound of stone, 4 ft. base to brass cap mkd. T28S R3E S19|S20 S30|S29 1966 Place the original stone in the mound of stone. Land, rolling and broken. Soil, sandy, rocky clay. Timber, widely scattered juniper. Undergrowth, low brush and shadscale.
	From the cor. of secs. 20, 21, 28 and 29, previously described. N. 89° 58' W., bet. secs. 20 and 29. Over low, rolling hills; asc. 35 ft. along N. slope.
10.18	Fence, wire, bears N. and S.
14.40	Low ridge, bears N. 45° W. and S. 80° E.; desc. 125 ft. over ledgy NW. slope.

Dependent Resurvey of a Portion of the
Subdivision of T. 28 S., R. 3 E.

CHAINS	
23.60	Fremont River, small stream of water, course Se., irregularly; thence over pasture land; asc. 115 ft. over E. slope.
29.00	Leave pasture land, bears SE. and N.; enter rocky hills.
39.80	Point for the 1/4 sec. cor. of secs. 20 and 29 at proportionate dist.; there is no remaining evidence of the original cor. Set an iron post, 30 ins. long, 2½ ins. diam., 10 ins. in the ground to bedrock and in a mound of stone, 4 ft. base to brass cap mkd. T28S R3E ¼ S20/S29 1966 Continue over broken hills; asc. 80 ft. over broken E. slope.
40.70	Rocky point, projects N.; slope changes to NE.
54.60	Spur, projects N.; desc. 100 ft. over rocky W. slope.
79.60	The cor. of secs. 19, 20, 29 and 30, previously described. Land, rolling and broken. Soil, sandy, rocky clay. Timber, widely scattered juniper. Undergrowth, low brush and shadscale.
	N. 89° 54' W., bet. secs. 19 and 30. Over low, rolling and broken hills; desc. 15 ft. over W. slope.
2.60	Wash, 3 ft. deep, 20 lks. wide, drains N.; asc. 90 ft. over NE. slope.
12.40	Spur, projects N.; desc. 75 ft. over rocky W. slope.
31.20	Small wash in bottom of draw, drains N.; asc. 30 ft. over NE. slope.
39.38	Point for the 1/4 sec. cor. of secs. 19 and 30 at proportionate dist.; there is no remaining evidence of the original cor. Set an iron post, 30 ins. long, 2½ ins. diam., 10 ins. in the ground to bedrock and in a mound of stone, 4 ft. base to brass cap mkd. T28S R3E ¼ S19/S30 1966 Asc. 40 ft. over NE. slope.

Dependent Resurvey of a Portion of the
Subdivision of T. 28 S., R. 3 E.

CHAINS	
47.50	Low spur, projects N.; asc. 80 ft. along broken N. slope.
50.80	Wash, 2 ft. deep, 20 lks. wide, drains N. approximately 12.00 chs.; thence NE.
63.20	Road, graded gravel, bears N. and S., irregularly, slope changes to N.
74.70	Top of lava ledge, 30 ft. high, faces NE., bears NW. and SE., irregularly.
77.48	The cor. of secs. 19, 24, 25 and 30 on the W. bdy. of the tp., monumented with an iron post, 3 ins. diam., set, mkd. and witnessed as described in the official record of the 1915 resurvey.

Land, rolling and broken.
Soil, sandy, rocky clay.
Timber, widely scattered juniper.
Undergrowth, low brush and shadscale.

From the cor. of secs. 19, 20, 29 and 30, previously described.

N. 0° 03' E., bet. secs. 19 and 20.

Over low, rolling and broken hills covered with low brush; desc. 110 ft. over rocky N. slope.

39.98 The 1/4 sec. cor. of secs. 19 and 20, monumented with a lava stone, 18x14x12 ins. (record, granite, 14x12x10 ins.), firmly set and plainly mkd. 1/4 on W. face.

At the cor. point

Set an iron post, 30 ins. long, 2½ ins. diam., 22 ins. in the ground and in a collar of stone to brass cap mkd.

T28S R3E
¼
S19|S20
1966

Deposit the original stone alongside the cor.

N. 0° 05' E., beginning new measurement.

Desc. gradually over N. slope.

.77 Road, graded gravel, bears E. and W., irregularly; bottom of descent; thence over nearly level valley through tall brush.

2.17 Fence, wire, bears N. 80° W., 2.50 chs.; thence NW., irregularly, and S. 80° E. 33 lks. dist. to junction with fence from N.; thence along fence line through tall brush.

13.00 Leave tall brush; enter meadow land.

Dependent Resurvey of a Portion of the
Subdivision of T. 28 S., R. 3 E.

CHAINS	
19.80	Slough, 3 ft. deep, 30 lks. wide, drains S. 75° E., irregularly.
29.69	Fence, 4 strand, barbed wire, bears E. and W., 2.00 chs.; thence N.
39.76	Fence, 6 strand, barbed wire, bears E. and W.
	Point for the cor. of secs. 17, 18, 19 and 20 as determined latitudinally by E-W property line fence, and longitudinally on line with old property fence lines to N. and S.; this is believed to be a perpetuation of the original cor. point.
	At the cor. point
	Set an iron post, 30 ins. long, 2½ ins. diam., 24 ins. in the ground with brass cap mkd.
	T28S R3E S18 | S17 S19 | S20 1966
	Land, nearly level. Soil, sandy clay. No timber. Undergrowth, tall brush.
	From the cor. of secs. 16, 17, 20 and 21, previously described.
	S. 89° 43' W., bet. secs. 17 and 20.
	Over nearly level land covered with tall brush along N. side of fence.
19.81	Intersect N. and S. 3-strand barbed wire and net wire fence.
39.10	Farm road, bears N. and S.
40.03	Point for the 1/4 sec. cor. of secs. 17 and 20 as determined at the cor. of old property fence lines bearing N., S., E. and W.; this is believed to be a perpetuation of the original cor. point.
	At the cor. point
	Set an iron post, 30 ins. long, 2½ ins. diam., 24 ins. in the ground and in a collar of stone to brass cap mkd.
	T28S R3E ¼ S17 S20 1966
	The cor. is located on the E. bank of an irrigation ditch, bears N. and S.

Dependent Resurvey of a Portion of the
Subdivision of T. 28 S., R. 3 E.

CHAINS

N. 89° 56' W., beginning new measurement.

Over nearly level meadow land along E-W fence line.

.20 Irrigation ditch, bears N. and S.

22.35 Fence, net wire, bears N., S., E. and W.

39.30 The cor. of secs. 17, 18, 19 and 20, previously described.

Land, nearly level.
Soil, sandy clay.
No timber.
Undergrowth, tall brush on E. 1/2 mi.

S. 89° 58' W., bet. secs. 18 and 19.

Over nearly level meadow land, along fence line.

9.92 Fence cor., 4-strand, barbed wire, bears N. and E.

16.55 Fremont River, now a marshy slough, 2 ft. deep, 15 lks. wide, drains SE., irregularly.

20.18 Fence, 4-strand, barbed wire, bears N. and S.; continue along fence line.

32.25 Slough, 3 ft. deep, 20 lks. wide, drains SE., irregularly.

40.22 Point for the 1/4 sec. cor. of secs. 18 and 19 as determined at the cor. of property line fences bearing N., S., E. and W.; this is believed to be a perpetuation of the original cor. point.

At the cor. point

Set an iron post, 30 ins. long, 2½ ins. diam., 24 ins. in the ground with brass cap mkd.

T28S R3E
¼ S18
S19
1966

N. 89° 57' W., beginning new measurement.

Continue over meadow land along fence line.

6.28 Irrigation canal, 6 ft. deep, 30 lks. wide, course S. 30° E. irregularly; enter heavy undergrowth of brush.

28.57 Fence cor., bet. wire, bears N., E. and W.

38.01 The cor. of secs. 13, 18, 19 and 24 on the W. bdy. of the tp., monumented with an iron post, 3 ins. diam., firmly set, mkd. and witnessed as described in the official record of the 1915 survey.

Dependent Resurvey of a Portion of the
Subdivision of T. 28 S., R. 3 E.

CHAINS

This cor. is located in the cor. of fences bearing E., W. and N.

Land, nearly level.
Soil, sandy clay.
No timber.
Undergrowth, heavy brush on W. 1/2 mi.

Description

The type of land in the portion of T. 28 S., R. 3 E., contained in these field notes, varies considerably. The elevation ranges from about 7,000 ft. above sea level along the Fremont River and in Rabbit Valley to about 7,500 ft. above sea level in the extreme SW. corner of the township. The soil is a rich sandy clay in the valley and very rocky in the higher elevations. The timber in the township consists of a widely scattered growth of juniper in the higher elevations. That portion of the township located in the lower elevations that is not under cultivation is covered with an undergrowth of various species of brush. The Fremont River enters this portion of the township near the NE. corner of sec. 19, flowing in a southeasterly direction, leaving the township near the SE. cor. of sec. 34. The town of Lyman, Utah is located in secs. 4 and 9. Extensive farming is conducted throughout Rabbit Valley and the remainder of the township is primarily grazing land.

Blank

Page

Form 4-680
(June 1963)

UNITED STATES
DEPARTMENT OF THE INTERIOR
BUREAU OF LAND MANAGEMENT

FIELD ASSISTANTS

NAMES	CAPACITY
Morris Blackburn	Survey Technician
Merlin J. Robinson	Survey Aid
Gail Reynolds	Survey Aid
Calvin Christiansen	Survey Aid
Jay Hyatt	Survey Aid

350

CERTIFICATE OF SURVEY

I, Fred R. Chappell, HEREBY CERTIFY upon honor that,

in pursuance of special instructions bearing date of the 2nd day of June, 1966,

I have dependently resurveyed 2 miles of the N. bdy., W. 4 miles of the S. bdy. and a portion of the subdivisional lines of T. 28 S., R. 3 E.

of the Salt Lake Meridian, in the State of Utah, which

are represented in the foregoing field notes as having been executed by me and under my direction;

and that said survey has been made in strict conformity with said special instructions, the Manual

of Instructions for the Survey of the Public Lands of the United States, and in specific manner

described in the foregoing field notes.

March 8, 1967
(Date)

Fred R. Chappell
(Cadastral Surveyor)
SUPERVISORY

(Date)

(Cadastral Surveyor)

CERTIFICATE OF APPROVAL

SUBMITTED FOR APPROVAL
Date MAY 8 1968

BUREAU OF LAND MANAGEMENT,
Washington, D. C.

The foregoing field notes of ~~the~~ 2 miles of the N. bdy., W. 4 miles of the S. bdy. and a portion of the subdivisional lines of T. 28 S., R. 3 E., Salt Lake Meridian, Utah

executed by Fred R. Chappell, Supervisory Cadastral Surveyor

having been critically examined and found correct, are hereby approved.

SEP 24 1968
(Date)

N E Brown
(Chief, Division of Engineering)

CERTIFICATE OF TRANSCRIPT

~~I CERTIFY That the foregoing transcript of the field notes of the above described surveys in~~

, is a true copy of the original field notes.

~~(Date)~~

~~(Chief, Division of Engineering)~~

Blank

Page

Blank

Page

Form 4–679
(January 1963)

UNITED STATES
DEPARTMENT OF THE INTERIOR
BUREAU OF LAND MANAGEMENT

ORIGINAL

FIELD NOTES

OF THE

DEPENDENT RESURVEY

OF

A PORTION OF THE SECOND STANDARD PARALLEL SOUTH (SOUTH BOUNDARY)

A PORTION OF THE EAST BOUNDARY

A PORTION OF THE NORTH BOUNDARY

A PORTION OF THE SUBDIVISIONAL LINES

AND

THE SURVEY OF THE SUBDIVISION OF SECTIONS 12, 13, 14, 23 AND 25

TOWNSHIP 10 SOUTH, RANGE 4 WEST

Of the SALT LAKE Meridian,

In the State of UTAH.

EXECUTED BY

GLEN B. HATCH SUPERVISORY CADASTRAL SURVEYOR

Under special instructions dated APRIL 26, 19 66, which provided for the surveys included under Group Number 487, approved APRIL 26, 1966, and assignment instructions dated APRIL 26, 19 66.

Survey commenced MAY 11, 19 66

Survey completed AUGUST 25, 19 66

BUR OF LAND MGMT
1968 NOV 4 AM 10 00 .0

INDEX DIAGRAM

Township 10 SOUTH, Range 4 WEST,

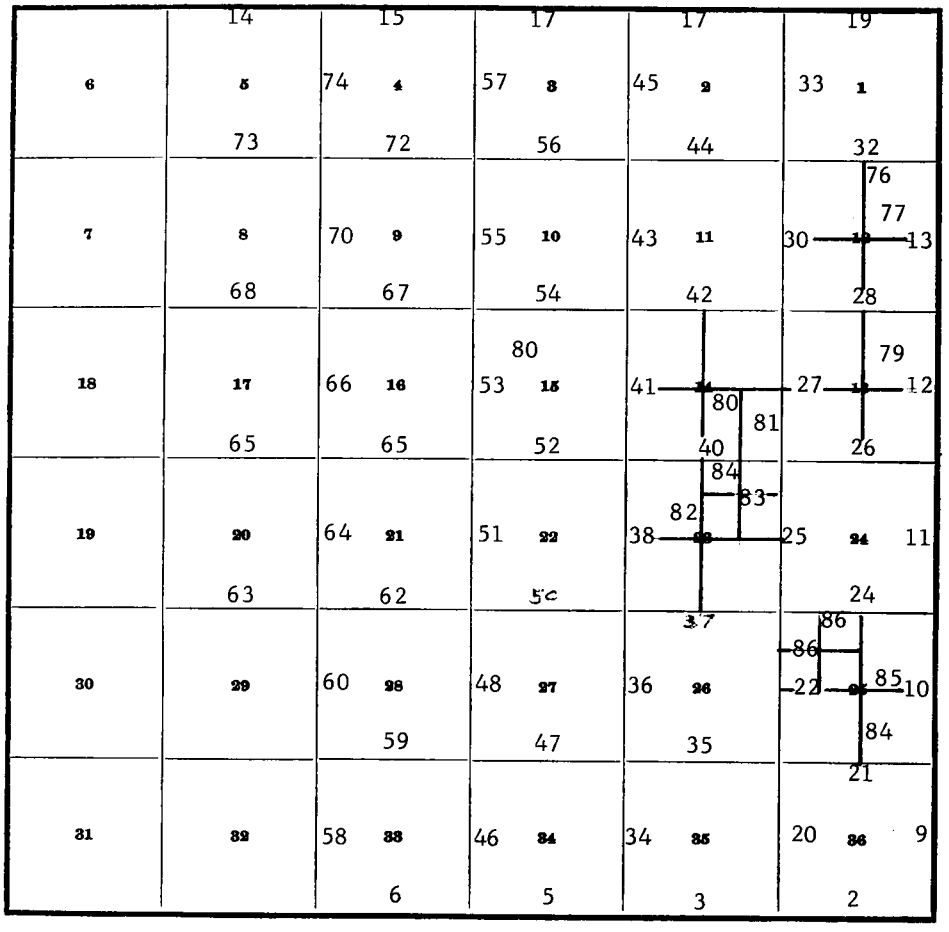

Township 10 South, Range 4 West

CHAINS

The South Boundary (Second Standard Parallel South) was surveyed by Joseph Gorlinski in 1872. The West Boundary of T. 10 S., R. 3 W., was surveyed by Joseph Gorlinski in 1873, and the north 40.02 chs. were retraced by J. C. Thoma in 1917. The south 2 miles of the West Boundary were surveyed by Joseph Gorlinski in 1874 and resurveyed by Alonzo J. Stookey in 1907. The north 4 miles of this boundary (surveyed as the East Boundary of T. 10 S., R. 5 W.) were surveyed by Alonzo J. Stookey in 1907. Then in 1908 Mr. Stookey made a correction survey of the north 3 miles of this boundary. The east half of the South Boundary of sec. 31, the South Boundary of secs. 32 and 33, and the west half of the South Boundary of sec. 34, T. 9 S., R. 4 W., were surveyed in 1871 by A. D. Ferron. In 1874, Joseph Gorlinski surveyed the South Boundary of secs. 34, 35 and 36, T. 9 S., R. 4 W. In 1915 Howard W. Miller and Isaac Hayes surveyed the west half of the South Boundary of sec. 31, and resurveyed the east half of the South Boundary of sec. 31 and the South Boundary of secs. 34, 35 and 36, T. 9 S., R. 4 W. A portion of the subdivisions were surveyed by Joseph Gorlinski in 1874, and Miller and Hayes completed the subdivision in 1915 by surveying the lines between secs. 6 and 7, 7 and 18, and 18 and 19. This same year, Miller and Hayes resurveyed the West Boundary of secs. 5, 8, 17 and 20, the west half of the line between secs. 8 and 17, and the North Boundary of sec. 30.

The following field notes are those of the dependent resurvey of the east 4 miles of the South Boundary (Second Standard Parallel South), the south 5 miles of the East Boundary, the east 5 miles of the North Boundary, sections 1 through 5, 8 through 17, 20 through 28, 33 through 36, and the survey of the subdivision of sections 12, 13, 14, 23 and 25, T. 10 S., R. 4 W., Salt Lake Meridian, Utah.

The survey was executed in accordance with the specifications as set forth in the Manual of Surveying Instructions, 1947, and Special Instructions dated April 26, 1966.

The directions of the lines of this survey were determined by reference to true meridians established on line by hour angle observations on Polaris and altitude observations on the sun. The lines were carried forward by sustained angulation being supplemented by other altitude observations on the sun taken throughout the progress of the survey.

The geographic position of the southeast corner of the township is at Latitude 39° 54' 16" North and Longitude 112° 13' 54" West, as adjusted from section line ties to U.S.G.S. triangulation station "Sabie," at Latitude 39° 58' 00.31" North and Longitude 112° 20' 27.05" West, located S. 46° 28' 20" W., 82.69 chains distant from the corner of sections 5, 6, 7 and 8, Township 10 South, Range 4 West.

The magnetic declination was read at several stations throughout the township and the average was found to be 16° 30' East.

CHAINS	
	Dependent Resurvey of a Portion of the Second Standard Parallel South (South Boundary), Township 10 South, Range 4 West.
	Reestablishment of the Survey Executed by Joseph Gorlinski in 1872, with Establishment of N. 1/4 Corner Pertaining to Township 11 South, Range 4 West on this Line.
	Beginning at the standard cor. of T. 10 S., Rs. 3 and 4 W., monumented with a quartzite stone, 14x10x8 ins., firmly set in a small mound of stone and plainly mkd. 6 notches on E., W. and N. edges.
	At the cor. point
	Set an iron post, 30 ins. long, 2½ ins. diam., 24 ins. in the ground, with brass cap mkd.
	SC T10S R4W | R3W S36 | S31 1966
	Bury original stone cor. alongside iron post.
	Raise a mound of stone, 2½ ft. base, 1½ ft. high, N. of cor.
	thence
	N. 89° 52' W., along the S. bdy. of sec. 36.
	Over rolling land through dense timber.
1.38	The closing cor. of T. 11 S., Rs. 3 and 4 W., monumented with a quartzite stone, 15x10x6 ins., firmly set and plainly mkd. 6 notches on E. and W. edges.
	At the cor. point
	Set an iron post, 30 ins. long, 2½ ins. diam., 24 ins. in the ground, and in a collar of stone, with brass cap mkd.
	T10S R4W S36 S1 | S6 C | C T11S R4W R3W 1966
	Bury original stone cor. alongside iron post.
	Asc. 40 ft. over gentle SE. slope.
33.00	Spur, slopes S., desc. 45 ft. over SW. slope.

Dependent Resurvey of a Portion of the Second Standard Parallel South (South Boundary), Township 10 South, Range 4 West

CHAINS	
40.66	Point for the standard 1/4 sec. cor. of sec. 36 at proportionate dist.; there is no remaining evidence of the original cor. Set an iron post, 30 ins. long, 2½ ins. diam., 20 ins. in the ground, and in a collar of stone, with brass cap mkd. SC T10S R4W ¼ S36 1966
41.30	Wash, 10 lks. wide, 2 ft. deep, drains S.; asc. 35 ft. over E. slope.
41.515	Point for the N. 1/4 sec. cor. of sec. 1, T. 11 S., R. 4 E., on the N. bdy. of the tp., and midpoint bet. the closing cor. of secs. 1 and 2 and the closing cor. of T. 11 S., Rs. 3 and 4 W. Set an iron post, 30 ins. long, 2½ ins. diam., 20 ins. in the ground, and in a collar of stone, with brass cap mkd. T10S R4W ¼ S1 T11S R4W 1966
52.10	Spur slopes S.; desc. 45 ft. over W. slope.
56.60	Wash, 2.50 chs. wide, 20 ft. deep, drains S.; asc. 55 ft. over E. slope.
60.10	Spur, slopes S.; desc. 35 ft. over W. slope.
68.05	Wash, 30 lks. wide, 10 ft. deep, drains S.
70.15	Death Creek, 30 lks. wide, 8 ft. deep, drains nearly SE.; asc. 80 ft. over E. slope.
81.32	The standard cor. of secs. 35 and 36, monumented with a dead cedar tree, 14 ins. diam., plainly scribed S35 on W. and S36 on E. sides. A witness cor. is established at a point N. 89° 53' W., 0.03 chs. dist., hereinafter described. Land, rolling. Soil, gravelly. Timber, dense pinon and juniper. Undergrowth, sagebrush.
	N. 89° 53' W., along the S. bdy. of sec. 35. Over rolling mountain land through dense timber.
0.03	Point selected for the witness standard cor. of secs. 35 and 36. Set an iron post, 30 ins. long, 2½ ins. diam., 18 ins. in the ground, and in a collar of stone, with brass cap mkd.

Dependent Resurvey of a Portion of the Second Standard Paralle
South (South Boundary), Township 10 South, Range 4 West

CHAINS	
	SC T10S R4W S35 | S36 W C 1966
0.33	The closing cor. of secs. 1 and 2, T. 11 S., R. 4 W., monumented with a quartzite stone, 16x12x8 ins., firmly set and plainly mkd. 1 notch on E. and 5 on W. edges and CC on S. face. From which the remains of original bearing trees: A juniper stump, 8 ins. diam., bears N. 64° W., 7 lks. dist. A juniper stump, 6 ins. diam., bears S. 69° E., 34 lks. dist. At the cor. point Set an iron post, 30 ins. long, 2½ ins. diam., 18 ins. in the ground, and in a collar of stone, with brass cap mkd. T10S R4W S35 S2 | S1 C | C T11S R4W 1966 Bury original stone cor. alongside iron post. Asc. 85 ft. over E. slope.
5.20	Leave timber, bears N. and S., enter sagebrush.
15.20	Enter dense timber, bears N. and S.
33.50	Spur, slopes S. 20° E.; desc. 20 ft. over SW. slope.
40.29	Point for the standard 1/4 sec. cor. of sec. 35 at proportionate dist.; there is no remaining evidence of the original cor. Set an iron post, 30 ins. long, 2½ ins. diam., 20 ins. in the ground, and in a collar of stone, with brass cap mkd. SC T10S R4W ¼ S35 1966
40.535	Point for the N. 1/4 sec. cor. of sec. 2, T. 11 S., R. 4 W., on the N. bdy. of the tp. and midpoint bet. the closing cor. of secs. 1 and 2, and the closing cor. of secs. 2 and 3. Set an iron post, 30 ins. long, 2½ ins. diam., 20 ins. in the ground, and in a collar of stone, with brass cap mkd.

Dependent Resurvey of a Portion of the Second Standard Parallel South (South Boundary), Township 10 South, Range 4 West

CHAINS	
	T10S R4W ¼ S2 T11S R4W 1966
41.60	Leave timber, bears N. and SW., enter sagebrush; desc. 15 ft. over SW. slope.
44.50	Wash, drains S. 10° E.; asc. 65 ft. over SE. slope.
50.60	Enter dense timber, bears NW. and SE.
65.35	Spur, slopes S. 15° E.; desc. 20 ft. over SW. slope.
68.35	Wash, in draw, drains S. 20° E.; asc. 50 ft. over E. slope.
80.58	The standard cor. of secs. 34 and 35, monumented with a quartzite stone, 20x12x8 ins., firmly set and plainly mkd. 2 notches on E. and 4 on W. edges. At the cor. point Set an iron post, 30 ins. long, 2½ ins. diam., 20 ins. in the ground, and in a collar of stone, with brass cap mkd. SC T10S R4W S34|S35 1966 Bury original stone cor. alongside iron post. Land, rolling mountain. Soil, gravelly. Timber, dense pinon and juniper. Undergrowth, sagebrush.
	N. 89° 54' W., along the S. bdy. of sec. 34. Over mountainous land through dense timber; desc. 15 ft. over SW. slope.
0.16	The closing cor. of secs. 2 and 3, T. 11 S., R. 4 W., monumented with a quartzite stone, 20x12x8 ins., firmly set and plainly mkd. 2 notches on E. and 4 on W. edges. From which the original bearing trees: A juniper, 10 ins. diam., bears S. 9° 30' E., 54 lks. dist., mkd. S2 BT. A juniper, 8 ins. diam., bears S. 82° W., 31 lks. dist., mkd. S3 BT. At the cor. point

Dependent Resurvey of a Portion of the Second Standard Paralle
South (South Boundary), Township 10 South, Range 4 West

CHAINS	
	Set an iron post, 30 ins. long, 2½ ins. diam., 20 ins. in the ground, with brass cap mkd. T10S R4W S34 S3 | S2 C | C T11S R4W 1966 Bury original stone cor. alongside iron post.
7.20	Wash, drains SE. from about N. 80° W.; thence along wash.
11.65	Trail road, bears N. and S.
15.00	Same wash, drains N. 80° E.; asc. 150 ft. over SE. slope.
39.705	Point for the standard 1/4 sec. cor. of sec. 34 at proportionate dist.; there is no remaining evidence of the original cor. Set an iron post, 30 ins. long, 2½ ins. diam., 17 ins. in the ground, and in a mound of stone, 3 ft. base to top, with brass cap mkd. SC T10S R4W ¼ S34 1966
40.44	Point for the N. 1/4 sec. cor. of sec. 3, T. 11 S., R. 4 W., on the N. bdy. of the tp. midpoint bet. the closing cor. of secs. 2 and 3, and the closing cor. of secs. 3 and 4. Set an iron post, 30 ins. long, 2½ ins. diam., 16 ins. in the ground, and in a mound of stone, 3 ft. base to top, with brass cap mkd. T10S R4W ¼ S3 T11S R4W 1966 Asc. 270 ft. over SE. slope.
62.75	Small spur, slopes N.; asc. 80 ft. over NE. slope.
79.41	The standard cor. of secs. 33 and 34, monumented with a limestone, 14x10x8 ins., firmly set and plainly mkd. 3 notches on E. and W. edges. At the cor. point Set an iron post, 30 ins. long, 2½ ins. diam., 12 ins. in the ground to bedrock, and in a mound of stone, 3 ft. base to top, with brass cap mkd. SC T10S R4W S33 | S34 1966 Bury original stone cor. alongside iron post. Land, mountainous. Soil, rocky. Timber, dense juniper and pinon. Undergrowth, sagebrush.

Dependent Resurvey of a Portion of the Second Standard Parallel South (South Boundary), Township 10 South, Range 4 West

CHAINS	
	S. 89° 54' W., along the S. bdy. of sec. 33.
	Over mountainous land through dense timber; asc. 5 ft. over NE. slope.
1.31	The closing cor. of secs. 3 and 4, T. 11 S., R. 4 W., monumented with a blue limestone, 14x12x5 ins., firmly set and plainly mkd. 3 notches on E. and W. edges.
	At the cor. point
	Set an iron post, 30 ins. long, 2½ ins. diam., 20 ins. in the ground, and in a collar of stone, with brass cap mkd.
	T10S R4W S33 S4 | S3 C | C T11S R4W 1966
	Bury original stone cor. alongside iron post.
3.70	Ridge, bears nearly N. and S.; desc. 190 ft. over W. slope.
11.65	Gully, drains S. 70° W.; desc. 90 ft. along S. slope.
15.20	Gully, 10 ft. deep, drains S.
22.25	Wash, 15 lks. wide, 3 ft. deep, drains S.
28.20	Trail road, bears N. and S.
31.10	Wash, 10 lks. wide, 3 ft. deep, drains S.; asc. 160 ft. over E. slope.
40.55	Point for the N. 1/4 sec. cor. of sec. 4, T. 11 S., R. 4 W., on the N. bdy. of the tp. midpoint bet. the closing cor. of secs. 3 and 4 and the closing cor. of secs. 4 and 5.
	Set an iron post, 30 ins. long, 2½ ins. diam., 20 ins. in the ground, and in a collar of stone, with brass cap mkd.
	T10S R4W ¼ S4 T11S R4W 1966
40.695	Point for the standard 1/4 sec. cor. of sec. 33 at proportionate dist.; there is no remaining evidence of the original cor.
	Set an iron post, 30 ins. long, 2½ ins. diam., 20 ins. in the ground, and in a collar of stone, with brass cap mkd.
	SC T10S R4W ¼ S33 1966

Dependent Resurvey of a Portion of the Second Standard Paralle
South (South Boundary), Township 10 South, Range 4 West

CHAINS	
	Cor. is located on top of ridge, bears N. and S.
	Desc. 160 ft. over W. slope.
51.00	Gully, drains S.; asc. 425 ft. over SE. slope.
79.79	Point for the closing cor. of secs. 4 and 5, T. 11 S., R. 4 W.
	Set an iron post, 30 ins. long, 2½ ins. diam., 8 ins. in the ground to bedrock, and in a mound of stone, 4 ft. base to top, with brass cap mkd.
	T10S R4W S33 S5 | S4 C | C T11S R4W 1966
	From this cor., the original cor., bears North, 23 lks. dist., monumented with a sandstone, 20x12x12 ins., dimly mkd. This cor. will now function as an amended monument and I add "AM" to the original markings.
	From which the original bearing trees:
	A juniper, 12 ins. diam., bears N. 80° E., 20 lks. dist., mkd. S4 BT.
	A pinon, 20 ins. diam., bears S. 85° W., 25 lks. dist., mkd. S5 BT.
81.39	The standard cor. of secs. 32 and 33, monumented with a sandstone, 24x12x6 ins., plainly mkd. 4 notches on E. and 2 on W. edges.
	From which the original bearing trees:
	A juniper, 20 ins. diam., bears S. 80° E., 19 lks. dist., mkd. S33 BT.
	A juniper stump, bears S. 18° W., 10 lks. dist., mkd. BT.
	At the cor. point
	Set an iron post, 30 ins. long, 2½ ins. diam., 8 ins. in the ground to bedrock, and in a mound of stone, 3 ft. base to top, with brass cap mkd.
	SC T10S R4W S32 | S33 1966
	Bury original stone cor. alongside iron post.
	Land, mountainous. Soil, rocky. Timber, dense pinon and juniper. Undergrowth, sagebrush.

CHAINS	
	Dependent Resurvey of a Portion of the East Boundary, Township 10 South, Range 4 West
	Reestablishment of the Survey Executed by Joseph Gorlinski in 1873.
	From the standard cor. of Tps. 10 S., Rs. 3 and 4 W., hereinbefore described.
	N. 0° 29' W., bet. secs. 31 and 36.
	Over rolling land through dense timber; asc. 45 ft. over S. slope.
4.44	Fence, bears S. 45° E. and N. 45° W., 1.15 chs.; thence N.
8.95	Spur, slopes E.; desc. 70 ft. over gentle N. slope. Leave timber.
40.47	Point for the 1/4 sec. cor. of secs. 31 and 36 at proportionate dist.; there is no remaining evidence of the original cor.
	Set an iron post, 30 ins. long, 2½ ins. diam., 24 ins. in the ground, with brass cap mkd.
	T10S R4W R3W ¼ S36 | S31 1966
	From this cor., a N-S fence line, bears West, 38 lks. dist.
57.64	Fall, E. 22 lks. of cor. of fence, with fence bearing S. and E.
58.45	Improved gravel road, bears W. and E. to Tintic Junction.
58.59	Fall, 5 lks. west of fence cor., with fence bearing N. and E.; thence along fence line.
61.00	Fence, bears W. Enter cultivated land. Continue along fence line.
80.94	The cor. of secs. 25, 30, 31 and 36, monumented with a quartzite stone, 18x14x6 ins., plainly mkd. 1 notch on S. and 5 notches on N. edges.
	At the cor. point
	Set an iron post, 30 ins. long, 2½ ins. diam., 24 ins. in the ground, with brass cap mkd.
	T10S R4W R3W S25 | S30 S36 | S31 1966
	Bury original stone cor. alongside iron post.

CHAINS	
	Land, gently rolling. Soil, gravelly clay. Timber, dense pinon and juniper S. portion. Undergrowth, sagebrush.
	N. 0° 35' W., bet. secs. 25 and 30. Over gently rolling land through cultivated land along fence line.
12.50	Leave cultivated land, bears W. Enter sagebrush and scattered timber; asc. 20 ft. over gentle S. slope.
13.70	Spur, slopes E.; desc. 70 ft. over N. slope.
20.37	Old fence line, bears W. Continue along fence line.
26.90	Wash, 50 lks. wide, 10 ft. deep, in draw, drains E.; asc. 80 ft. over S. slope.
39.98	New fence, bears W. and E., 51 lks. to cor.; thence N. and S.
40.39	Point for the 1/4 sec. cor. of secs. 25 and 30 at proportionate dist.; there is no remaining evidence of the original cor. Set an iron post, 30 ins. long, 2½ ins. diam., 24 ins. in the ground, with brass cap mkd. T10S R4W R3W ¼ S25|S30 1966 Raise a mound of stone, 3 ft. base, 2 ft. high, W. of cor. Asc. 35 ft. over gentle S. slope. Enter dense timber.
50.00	Leave dense timber, enter cleared land.
66.80	Spur, slopes E.; desc. 35 ft. over gentle N. slope.
78.50	Small draw, drains E.; asc. 15 ft. over S. slope.
80.78	The cor. of secs. 19, 24, 25 and 30, monumented with a limestone, 20x12x8 ins., firmly set and plainly mkd. 2 notches on S. and 4 on N. edges. At the cor. point Set an iron post, 30 ins. long, 2½ ins. diam., 16 ins. in the ground to bedrock, and in a mound of stone, 3 ft. base to top, with brass cap mkd. T10S R4W R3W S24|S19 S25|S30 1966 Bury original stone cor. alongside iron post.

Dependent Resurvey of a Portion of the East Boundary, Township 10 South, Range 4 West

CHAINS	
	Cor. is located 25 lks. W. of N. and S. fence line. Land, gently rolling. Soil, gravelly loam. Timber, pinon and juniper. Undergrowth, sagebrush, grass.
	N. 0° 13' E., bet. secs. 19 and 24. Over gently rolling land through sagebrush undergrowth and scattered timber; asc. 60 ft. over S. slope, along W. side of fence.
8.65	Spur, slopes S. 75° E.; desc. 170 ft. over gentle N. slope.
20.26	Fence, bears E.; continue along fence line.
40.28	The 1/4 sec. cor. of secs. 19 and 24, at cor. of fence, bears S. and E. I accept this as being a perpetuation and the best remaining evidence of the original cor. point. At the cor. point Set an iron post, 30 ins. long, 2½ ins. diam., 24 ins. in the ground, and in a collar of stone, with brass cap mkd. T10S R4W R3W ¼ S24 | S19 1966
	N. 0° 30' W., beginning new measurement. Over gently rolling land through reseeded area.
4.55	Tanner Creek, drains nearly E.
7.60	Low spur, 15 ft. high, slopes NE.; desc. 15 ft. over NE. slope.
12.40	Trail road, bears nearly E. and W.; asc. 105 ft. over S. slope.
30.13	Trail road, bears about N. 50° W. and S. 50° E.
31.53	Fence, bears about N. 50° W. and curves SE. Leave reseeded area.
32.93	Telephone line, bears about N. 50° W. and curves SE.
33.56	Union Pacific Railroad, bears about N. 50° W. and curves SE.
35.32	Telephone line, bears about N. 50° W. and curves SE.
35.64	Fence, bears about N. 50° W. and curves SE.

Dependent Resurvey of a Portion of the East Boundary, Township 10 South, Range 4 West

CHAINS	
36.78	State Highway No. 36, bears about N. 50° W. and curves SE.
40.03	The cor. of secs. 13, 18, 19 and 24, monumented with a blue granite stone, 14x8x8 ins., firmly set and plainly mkd. 3 notches on N. and S. edges. At the cor. point Set an iron post, 30 ins. long, 2½ ins. diam., 24 ins. in the ground, with brass cap mkd. T10S R4W R3W S13 | S18 S24 | S19 1966 Bury original stone cor. alongside iron post. Land, gently rolling. Soil, sandy loam. Timber, scattered pinon and juniper. Undergrowth, sagebrush and grass.
	N. 0° 15' W., bet. secs. 13 and 18. Over rolling land through scattered timber; asc. 15 ft. over SW. slope.
3.00	Small draw, drains S. 45° W.; asc. 50 ft. over SE. slope.
5.55	Spur, slopes S. 45° W.; desc. 10 ft. over NW. slope. Enter dense timber.
8.05	Small draw, drains S. 45° W.; asc. 80 ft. over SW. slope.
23.05	Spur, slopes S. 30° E.; desc. 15 ft. over gentle NE. slope. Enter scattered timber.
40.07	The 1/4 sec. cor. of secs. 13 and 18, monumented with a granite stone; 12x10x8 ins., plainly mkd. 1/4 on W. face, at cor. of old fence mostly torn down, bearing E. and N. At the cor. point Set an iron post, 30 ins. long, 2½ ins. diam., 24 ins. in the ground, with brass cap mkd. T10S R4W R3W ¼ S13 | S18 1966 Bury original stone cor. alongside iron post. N. 0° 09' W., beginning new measurement.

Dependent Resurvey of a Portion of the East Boundary, Township 10 South, Range 4 West

CHAINS	
	Desc. 10 ft. over NE. slope.
1.50	Small draw, drains SE.; asc. 45 ft. over SW. slope.
7.40	Top of ascent, bears NW. and SE.; desc. 30 ft. over gently rolling land.
39.99	The cor. of secs. 7, 12, 13 and 18, monumented with a limestone, 16x8x6 ins., firmly set and plainly mkd. 4 notches on S. and 2 on N. edges. At the cor. point Set an iron post, 30 ins. long, 2½ ins. diam., 24 ins. in the ground, with brass cap mkd. T10S R4W R3W S12 | S7 S13 | S18 1966 Bury original stone cor. alongside iron post. Land, rolling. Soil, rocky loam. Timber, widely scattered juniper. Undergrowth, sagebrush and grass.
	N. 0° 30' E., bet. secs. 7 and 12. Over gently rolling land through widely scattered timber and dense sagebrush undergrowth.
2.75	Trail road, bears about N. 15° W. and curves SE.; asc. 140 ft. along gently rolling W. slope.
39.27	Fall, 28 lks. W. of cor. of fence, bearing nearly W. and S. Fence to S. is partially torn down, and fence to W. is new.
40.13	The 1/4 sec. cor. of secs. 7 and 12, monumented with a limestone, 16x8x8 ins., firmly set and plainly mkd. 1/4 on W. face. At the cor. point Set an iron post, 30 ins. long, 2½ ins. diam., 24 ins. in the ground, and in a collar of stone, with brass cap mkd. T10S R4W R3W ¼ S12 | S7 1966 Bury original stone cor. alongside iron post.

Dependent Resurvey of a Portion of the East Boundary, Township 10 South, Range 4 West

CHAINS	
	N. 0° 51' W., beginning new measurement.
	Asc. 35 ft. along W. slope.
8.45	Small draw, drains S. 45° W., asc. 60 ft. over SE. slope.
15.25	Spur, slopes S 45° W. and trail road bears SW. and NE., desc 50 ft. over NW, slope.
32.65	Draw, drains S. 50° W., asc. 115 ft. over SE. slope.
40.57	The cor. of secs. 1, 6, 7 and 12, monumented with an iron post, 2 ins diam., set, mkd. and witnessed as described in the official record of the 1917 survey.
	Land, gently rolling S. portion, rolling N. portion. Soil, rocky clay loam. Timber, scattered pinon and juniper. Undergrowth, sagebrush and grass.
	Dependent Resurvey of a Portion of the South Boundary, Township 9 South, Range 4 West
	Reestablishment of the Survey Executed by A. D. Ferron in 1871
	From the cor. of secs. 31 and 32, monumented with an iron post, 3 ins diam., set, mkd. and witnessed as described in the official record of the 1915 resurvey.
	N. 89° 02' E., along the S bdy. of sec. 32.
	Over gently rolling land through dense timber, desc. 60 ft. over NE. slope.
12.50	Small draw, drains N. 15° E.
17.75	Trail road, bears irregularly N. and S.
28.85	Wash, 10 lks. wide, 3 ft. deep, in small draw, drains N. 30° E., asc. 15 ft. over NW. slope
31.275	Point for the N. 1/4 sec. cor. of sec. 5, T. 10 S., R. 4 W , hereinafter described.
39.85	Trail road, bears irregularly N. and S.
40 09	The 1/4 sec. cor. of sec. 32, monumented with a quartzite stone, 14x8x6 ins., set in small mound of stone, and plainly mkd. 1/4 on N. face.
	At the cor. point
	Set an iron post, 30 ins. long, 2½ ins. diam., 24 ins. in the ground, with brass cap mkd.
	T9S R4W ¼ S32 T10S R4W 1966

CHAINS	
	Bury original stone cor. alongside iron post.
	Raise a mound of stone, 2 ft. base, 1½ ft. high, N. of cor. Cor. is located 32 lks. S. of fence, bears nearly N. and W.
	N. 89° 00' E., beginning new measurement.
	Desc. 5 ft. over gentle E. slope.
2.10	Wash, 15 lks. wide, 2 ft. deep, drains N. 30° E.; asc. 10 ft. over W. slope.
10.75	Low spur, slopes N.; desc. 30 ft. over E. slope.
15.70	Trail road, bears N. and S.
17.00	Small draw, drains N.; asc. 30 ft. over W. slope.
20.12	Fence, bears N. and S.
23.95	Trail road, on spur, bears N. 15° E. and S. 15° W.; desc. 60 ft. over E. slope.
31.29	The closing cor. of secs. 4 and 5, T. 10 S., R. 4 W., hereinafter described.
33.15	Improved gravel road, bears SE., curving E. and N.
37.15	Brush Creek, 15 lks. wide, 2 ft. deep, drains N. from small seep, 4.00 chs. SW.; asc. 30 ft. over W. slope. Leave timber.
40.13	The cor. of secs. 32 and 33, monumented with a cobble stone, 12x10x7 ins., firmly set and plainly mkd. 2 notches on W. and 4 on E. edges.
	At the cor. point
	Set an iron post, 30 ins. long, 2½ ins. diam., 24 ins. in the ground, with brass cap mkd.
	T9S R4W S32|S33 S4 T10S R4W 1966
	Bury original stone cor. alongside iron post.
	Raise a mound of stone, 2 ft. base, 1½ ft. high, N. of cor.
	Land, rolling. Soil, rocky loam. Timber, dense pinon and juniper. Undergrowth, sagebrush and grass.
	N. 89° 09' E., along the S. bdy. of sec. 33.

Dependent Resurvey of a Portion of the South Boundary, Township 9 South, Range 4 West

CHAINS	
	Over rolling land through scattered timber; desc. 120 ft. over SE. slope.
0.40	Trail road, bears N. and S.
17.25	Improved gravel road, bears N. 80° E. and S. 80° W.
22.63	Fence, bears about N. 89° 09' E. and about S. 80° W.; thence along fence line.
27.80	Wash, 30 lks. wide, 5 ft. deep; drains N. 80° E.; asc. 140 ft. over gently rolling land.
30.955	Point for the N. 1/4 sec. cor. of sec. 4, T. 10 S., R. 4 W., hereinafter described.
31.17	Fence, bears S.; continue along fence line.
40.01	The 1/4 sec. cor. of sec. 33, monumented with a sandstone, 9x6x5 ins., firmly set and plainly mkd. 1/4 on N. face. At the cor. point Set an iron post, 30 ins. long, 2½ ins. diam., 24 ins. in the ground, and in a collar of stone, with brass cap mkd. T9S R4W ¼ S33 T10S R4W 1966 Bury original stone cor. alongside iron post. Cor. is 8 lks. S. of E. and W. fence line. N. 88° 55' E., beginning new measurement.
9.55	Wash, 10 lks. wide, 2 ft. deep, drains N; asc. 25 ft. over rolling land.
24.15	Trail road, bears N. and S.
30.74	The closing cor. of secs. 3 and 4, T. 10 S., R. 4 W., hereinafter described.
40.61	The cor. of secs. 33 and 34, monumented with an iron post, 3 ins. diam., set, mkd. and witnessed as described in the official record of 1915 resurvey. Land, gently rolling. Soil, rocky loam. Timber, scattered juniper. Undergrowth, sagebrush and grass.

Reestablishment of the Resurvey
Executed by H. W. Miller in 1915

Dependent Resurvey of a Portion of the South Boundary, Township 9 South, Range 4 West

CHAINS	
	N. 89° 46' E., along the S. bdy. of sec. 34.
	Over rolling land through dense timber along fence line; desc. 35 ft. over NE. slope.
14.30	Wash, 10 lks. wide, 2 ft. deep, drains N. 10° E; asc. 10 ft. over NW. slope.
22.86	Improved gravel road, bears nearly S. and curves N. 45° W.; desc. 95 ft. over E. slope.
30.42	Point for the N. 1/4 sec. cor. of sec. 3, T. 10 S., R. 4 W., hereinafter described.
40.15	Draw, drains N.; asc. 15 ft. over W. slope.
40.44	The 1/4 sec. cor. of sec. 34, monumented with an iron post, 1 in. diam., set, and mkd. as follows:

S34
¼
1915

I remark this corner to read:

T9S R4W
¼ S34
T10S R4W
1966
1915

	S. 89° 54' E., beginning new measurement.
	Asc. 40 ft. over W. slope.
15.40	Spur, slopes N.; desc. 75 ft. over E. slope.
30.27	The closing cor. of secs. 2 and 3, T. 10 S., R. 4 W., hereinafter described; in draw which drains N. 20° E.; asc. 15 ft. over NW. slope.
36.50	Wash, 10 lks. wide, 3 ft. deep, drains N.; asc. 5 ft. over NW. slope.
37.28	The closing cor. of secs. 34 and 35, monumented with an iron post, 2 ins. diam., set, mkd. and witnessed as described in the official record of the 1915 survey.
	Land, gently rolling. Soil, rocky loam. Timber, dense pinon and juniper. Undergrowth, sagebrush and grass.
	S. 89° 54' E., along the S. bdy. of sec. 35.
	Over rolling land through medium timber, along fence line; asc. 30 ft. over NW. slope.

Dependent Resurvey of a Portion of the South Boundary, Township 9 South, Range 4 West

CHAINS	
2.61	The AP of T. 9 S., and T. 10 S., monumented with an iron post, 3 ins. diam., set, mkd. and witnessed as described in the official record of the 1915 survey.
	S. 89° 53' E., beginning new measurement.
	Continue gradual ascent along fence line.
1.64	Fence, bears N. 32° W. and S. 32° E.
2.54	Telephone line, bears N. 32° W. and S. 32° E.
3.29	Railroad tracks, bears N. 32° W. and S. 32° E.; desc. 45 ft. over gentle E. slope.
5.09	Telephone line, bears N. 32° W. and S. 32° E.
5.19	Fence, bears N. 32° W. and S. 32° E.
5.29	Trail road, bears N. 32° W. and S. 32° E.
17.90	Wash, drains nearly N.
23.39	Boulder Creek, drains N. 15° W.; asc. 100 ft. over W. slope.
25.94	State Highway No. 36, bears N. 15° W. and S. 15° E. Enter dense timber.
31.76	Point for the N. 1/4 sec. cor. of sec. 2, T. 10 S., R. 4 W., hereinafter described.
37.21	The 1/4 sec. cor. of sec. 35, monumented with an iron post, 1 in. diam., mkd. (No record of this iron post.)
	S35 ¼ / 1915
	S. 89° 53' E., beginning new measurement.
	Continue along old fence line; asc. 10 ft. over W. slope.
2.96	The AP of Tps. 9 and 10 S., secs. 2 and 35, monumented with an iron post, 3 ins. diam., set, mkd. and witnessed as described in the official record of the 1915 survey.
	N. 89° 33' E., beginning new measurement.
	Asc. 80 ft. over W. slope.
15.60	Top of ridge, bears 45° NW. and 45° SE.; desc. 20 ft. over NE. slope.
29.90	Wash, 10 lks. wide, 2 ft. deep, drains N. 85° W.
31.90	Same wash, 15 lks. wide, 5 ft. deep, drains W.; asc. 15 ft. over SW. slope.

Dependent Resurvey of a Portion of the South Boundary, Township 9 South, Range 4 West

CHAINS	
32.97	Point for the closing cor. of secs. 1 and 2, T. 9 S., R. 4 W., hereinafter described. Asc. 15 ft. over SW. slope.
37.15	The closing cor. of secs. 35 and 36, monumented with an iron post, 3 ins. diam., set, mkd. and witnessed as described in the official record of 1915 survey. Land, rolling. Soil, rocky loam. Timber, dense juniper and pinon. Undergrowth, sagebrush and grass.
	N. 89° 33' E., along the S. bdy. of sec. 36. Over rolling land through medium timber, along fence line; asc. 15 ft. over S. slope.
3.12	The AP of T. 9 S., sec. 36, monumented with an iron post, 3 ins. diam., set, mkd. and witnessed as described in the official record of the 1915 survey.
	N. 89° 46' E., beginning new measurement. Asc. 45 ft. along S. slope of draw, drains W.
7.00	Wash, 30 lks. wide, 6 ft. deep, drains W.; asc. 255 ft. over SW. slope.
31.775	Point for the N. 1/4 sec. cor. of sec. 1, T. 10 S., R. 4 W., hereinafter described.
36.86	Point for the 1/4 sec. cor. of sec. 36, at proportionate dist. Set an iron post, 30 ins. long, 2½ ins. diam., 14 ins. in the ground to bedrock, and in a mound of stone, 3 ft. base to top, with brass cap mkd. T9S R4W ¼ S36 T10S R4W 1966
	N. 89° 46' E., beginning new measurement.
3.13	The AP of sec. 36, T. 9 S., R. 4 W., and sec. 1, T. 10 S., R. 4 W., monumented with an iron post, 1 ins. diam., set, mkd. and witnessed as described in the official record of the 1915 survey.
	N. 89° 37' E., beginning new measurement. Continue along fence line over rolling land; asc. 25 ft. over SE. slope.

Dependent Resurvey of a Portion of the South Boundary, Township 9 South, Range 4 West

CHAINS	
2.95	Spur, slopes S. 45° W.; desc. 25 ft. over SE. slope.
4.60	Wash, 10 lks. wide, 2 ft. deep, drains S. 45° W.; asc. 195 ft. over SW. slope.
18.05	Telephone line, bears N. 45° E. and S. 45° W.
30.86	The closing cor. of secs. 1 and 36, Tps. 9 and 10 S., R. 4 W., monumented with an iron post, 2½ ins. diam., set, mkd. and witnessed as described in the official record of the 1915 survey. Also, fence cor. projecting W. and N. 45° E. Land, rolling. Soil, rocky loam. Timber, scattered juniper and pinon. Undergrowth, shadscale and sagebrush.

Dependent Resurvey of a Portion of the Subdivision of Township 10 South, Range 4 West

Reestablishment of the Survey Executed by Joseph Gorlinski in 1874.

From true point for the standard cor. of secs. 35 and 36, from which its witness cor. bears N. 89° 53' W., 0.03 lks. dist.

N. 0° 09' W., bet. secs. 35 and 36.

Over rolling land through dense timber; desc. 50 ft. over NE. slope.

14.60	Death Creek, 90 lks. wide, 10 ft. deep, drains S. 60° E.; asc. 140 ft. over SW. slope.
40.13	The 1/4 sec. cor. of secs. 35 and 36, monumented with a granite stone, 12x8x6 ins., firmly set and plainly mkd. 1/4 on W. face.

At the cor. point

Set an iron post, 30 ins. long, 2½ ins. diam., 24 ins. in the ground, and in a collar of stone, with brass cap mkd.

T10S R4W
¼
S35 | S36
1966

Bury original stone cor. alongside iron post.

Cor. is located on spur, which slopes S. from N. 10° W.

Dependent Resurvey of a Portion of the Subdivision
Township 9 South, Range 4 West

CHAINS	
	N. 0° 07' E., beginning new measurement.
	Desc. 10 ft. along E. slope.
6.30	Underground pipeline, bears S. 65° W. and curves E.
6.50	Improved gravel road, bears S. 65° W. and curves E. to Eureka.
10.40	Wash, 15 lks. wide, 3 ft. deep, drains S. 45° E.; asc. 95 ft. over gentle SE. slope.
20.25	Wash, 10 lks. wide, 2 ft. deep, drains S. 45° E.
40.20	The cor. of secs. 25, 26, 35 and 36, monumented with a quartzite stone, 14x8x6 ins., firmly set and plainly mkd. 1 notch on S. and 1 notch on E. edges.
	At the cor. point
	Set an iron post, 30 ins. long, 2½ ins. diam., 22 ins. in the ground to bedrock, and in a collar of stone, with brass cap mkd.
	T10S R4W S26 | S25 S35 | S36 1966
	Bury original stone cor. alongside iron post.
	Original bearing trees have been destroyed.
	Land, rolling. Soil, rocky loam. Timber, dense juniper and pinon. Undergrowth, shadscale and grass.
	From the cor. of secs. 25, 30, 31 and 36, on the E. bdy. of the tp., hereinbefore described.
	S. 89° 05' W., bet. secs. 25 and 36.
	Over cultivated land; asc. 140 ft. over E. slope.
18.45	Leave cultivated land. Enter dense timber and rolling land.
40.41	The 1/4 sec. cor. of secs. 25 and 36, monumented with a quartzite stone, 14x12x6 ins., firmly set and plainly mkd. 1/4 on N. face.
	From which the original bearing trees:
	A pinon, 14 ins. diam., bears N. 8° E., 38 lks. dist., mkd. 1/4S 25BT.
	A pinon, 16 ins. diam., bears S. 89° E., 14 lks. dist., mkd. 1/4S 36BT.
	At the cor. point

Dependent Resurvey of a Portion of the Subdivision,
Township 9 South, Range 4 West

CHAINS	
	Set an iron post, 30 ins. long, 2½ ins. diam., 20 ins. in the ground to bedrock, and in a collar of stone, with brass cap mkd. T10S R4W ¼ S25/S36 1966 Bury original stone cor. alongside iron post.
	N. 89° 56' W., beginning new measurement.
	Asc. 75 ft. over E. slope.
.02	Barb wire fence, bears N. and S.
.20	Dirt road, bears N. and S.
4.85	Top of ridge, bears N. and S.; desc. 55 ft. over gentle W. slope.
5.60	Old dirt road, bears N. 45° W. and S. 45° E.
15.40	Bottom of small draw, drains S.; asc. 70 ft. over SE. slope. Enter sagebrush flat.
27.50	Old trail road, bears N. and S.
28.10	Leave sagebrush; enter dense timber.
40.35	The cor. of secs. 25, 26, 35 and 36.
	Land, gently rolling. Soil, rocky loam. Timber, pinon and juniper. Undergrowth, sagebrush and shadscale.
	N. 0° 04' W., bet. secs. 25 and 26.
	Over rolling land through dense timber; asc. 65 ft. over gentle SE. slope.
11.80	Top of ascent; thence along E. slope.
32.80	Spur, slopes N. 80° E.; desc. 100 ft. over NW. slope.
38.61	Fence, bears nearly E. and W. Enter dense sagebrush.
40.31	The 1/4 sec. cor. of secs. 25 and 26, monumented with a sandstone 16x10x6 ins., firmly set and plainly mkd. 1/4 on W. face.
	At the cor. point
	Set an iron post, 30 ins. long, 2½ ins. diam., 20 ins. in the ground to bedrock, in a collar of stone, with brass cap mkd. T10S R4W ¼ S26 | S25 1966

Dependent Resurvey of a Portion of the Subdivision,
Township 9 South, Range 4 West

CHAINS	
	Bury original stone cor. alongside iron post.
	N. 0° 26' W., beginning new measurement.
	Desc. 45 ft. over NW. slope.
7.65	Wash in bottom of draw, drains N. 80° E. and curving to E.; asc. 85 ft. over S. slope.
9.20	Dirt road, bears N. 80° E. and S. 80° W.
12.90	Enter dense timber.
20.07	Point for the N. 1/16 sec. cor. of secs. 25 and 26.
	Set an iron post, 30 ins. long, 2½ ins. diam., 24 ins. in the ground, and in a collar of stone, with brass cap mkd.
	T10S R4W N 1/16 S26 | S25 1966
22.00	Spur, slopes S. 80° E.; desc. 35 ft. over gentle NE. slope.
29.50	Bottom of small draw, drains SE.; asc. 70 ft. over SW. slope.
34.10	Fence, bears N. 45° E. and S. 45° W.
40.14	The cor. of secs. 23, 24, 25 and 26, monumented with a quartzite stone 16x10x6 ins., firmly set and plainly mkd. 2 notches on S. and 1 notch on E. edges.
	From which the original bearing trees:
	A juniper, 8 ins. diam., bears N. 25½° E., 18 lks. dist., mkd. T10SR4WS24BT.
	A juniper, 10 ins. diam., bears N. 66½° W., 47 lks. dist., mkd. T10SR4WS23BT.
	A juniper, 10 ins. diam., bears S. 82½° W., 58 lks. dist., mkd. T10SR4WS26BT.
	A juniper, 10 ins. diam., bears S. 39° E., 58 lks. dist., mkd. T10SR4WS25BT.
	At the cor. point
	Set an iron post, 30 ins. long, 2½ ins. diam., 20 ins. in the ground to bedrock, and in a mound of stone to top, with brass cap mkd.
	T10S R4W S23 | S24 S26 | S25 1966
	Bury original stone cor. alongside iron post.
	Land, rolling. Soil, rocky loam. Timber, thk. juniper and pinon. Undergrowth, sagebrush and grass.

Dependent Resurvey of a Portion of the Subdivision,
Township 10 South, Range 4 West

CHAINS	
	From the cor. of secs. 19, 24, 25 and 30, on the E. bdy. of the tp., hereinbefore described.
	S. 89° 32' W., bet. secs. 24 and 25.
	Over rolling land through dense timber; asc. 60 ft. over gentle E. slope.
18.70	Top of small ridge, bears N. and S.; desc. 30 ft. over W. slope.
26.15	Bottom of hollow, drains S. 30° E.; asc. 95 ft. over E. slope.
40.09	The 1/4 sec. cor. of secs. 24 and 25, monumented with a quartzite stone, 12x10x8 ins., firmly set in mound of stone with no visible markings.
	At the cor. point
	Set an iron post, 30 ins. long, 2½ ins. diam., 24 ins. in the ground, and in a collar of stone, with brass cap mkd.
	T10S R4W ¼ S24/S25 1966
	Bury original stone cor. alongside iron post.
	Raise a mound of stone, 3 ft. base, 2 ft. high, N. of cor.
	S. 89° 27' W., beginning new measurement.
	Continue gradual ascent over E. slope.
1.50	Spur, slopes S.; desc. 25 ft. over SW. slope.
4.65	Head of draw, drains S.; asc. 55 ft. over SE. slope. Enter cleared area.
16.80	Top of ridge, bears N. and S. 45° W.
18.03	Enter dense timber.
20.03	Point for the W. 1/16 sec. cor. of secs. 24 and 25.
	Set an iron post, 30 ins. long, 2½ ins. diam., 24 ins. in the ground, and in a collar of stone, with brass cap mkd.
	T10S R4W W1/16 S24/S25 1966
	from which
	A cedar, 6 ins. diam., bears S. 70° W., 13 lks. dist., mkd. W1/16 S25BT.
31.17	Barbed wire fence, (3 strand), bears N. and S.; desc. 85 ft. over W. slope.
32.90	Bottom of hollow, drains S. 45° E.; asc. 35 ft. over E. slope.

CHAINS	
40.06	The cor. of secs. 23, 24, 25 and 26. Land, rolling. Soil, rocky loam. Timber, pinon and juniper. Undergrowth, sagebrush.
	N. 0° 08' W., bet. secs. 23 and 24. Over rolling land through dense timber. Asc. 30 ft. over gentle SW. slope.
1.00	Top of rise, bears N. 45° W., and S. 45° E. Desc. 50 ft. over NE. slope.
6.65	Trail road, bears E. and W. Leave timber.
20.75	Spur, slopes N. 70° E., thence along E. slope.
39.90	Tanner Creek in ravine, 20 lks. wide, 3 ft. deep, drains S. 45° E. Asc. gentle SE. slope.
40.21	The 1/4 sec. cor. of secs. 23 and 24, monumented with a granite stone 12x8x6 ins., firmly set and plainly mkd. 1/4 on W. face. At the cor. point Set an iron post, 30 ins. long, 2½ ins. diam., 20 ins. in the ground to bedrock, in a collar of stone, with brass cap mkd. T10S R4W ¼ S23|S24 1966 Bury original stone cor. alongside iron post.
	N. 0° 13' W., beginning new measurement. Asc. 30 ft. over S. slope.
.43	Barb wire fence (3 strand), bears E. and W.
8.50	Top of ascent, slopes S. 45° E. Desc. 25 ft. over NE. slope.
20.00	Head of small draw, drains S. 45° E. Asc. 5 ft. over gentle SE. slope to cor.
20.09	Point for the N. 1/16 sec. cor. of secs. 23 and 24. Set an iron post, 30 ins. long, 2½ ins. diam., 24 ins. in the ground, and in a collar of stone, with brass cap mkd.

Dependent Resurvey of a Portion of the Subdivision,
Township 10 South, Range 4 West

CHAINS	
	T10S R4W N 1/16 S23|S24 1966
	Asc. 40 ft. over gentle SE. slope.
32.25	Top of small rise, bears N. 45° W. and S. 45° E. Desc. 20 ft. over gradual NE. slope.
32.80	Enter timber.
37.20	Leave timber.
40.18	The cor. of secs. 13, 14, 23 and 24, monumented with a quartzite stone 12x7x7 ins., firmly set and plainly mkd. 3 notches on S. and 1 notch on E. edges.
	At the cor. point
	Set an iron post, 30 ins. long, 2½ ins. diam., 24 ins. in the ground, and in a collar of stone, with brass cap mkd.
	T10S R4W S14|S13 S23|S24 1966
	Bury original stone cor. alongside iron post.
	Land, rolling. Soil, sandy loam. Timber, pinon and juniper on N. and S. ends; cleared area middle portion. Undergrowth, sagebrush and grass.
	From the cor. of secs. 13, 18, 19 and 24, on the E. bdy. of the Tp., hereinbefore described.
	S. 89° 59' W., bet. secs. 13 and 24.
	Over rolling land through sagebrush undergrowth. Desc. 50 ft. over SW. slope.
3.19	State Highway No. 36, bears N. 43° 50' W. and curves S. 50° E.
5.37	Fence, parallel to highway.
5.52	Telephone line, parallel to highway.
6.51	Railroad, parallel to highway.
7.23	Telephone line, parallel to highway.
8.69	Fence, parallel to highway. Enter reseeded area.
10.20	Trail road, parallel to railroad.
14.50	Small draw, drains S. 20° E. Asc. 85 ft. over NE. slope.

Dependent Resurvey of a Portion of the Subdivision,
Township 10 South, Range 4 West

CHAINS	
31.35	Spur, slopes N. 45° E. Desc. 15 ft. over SW. slope.
40.05	The 1/4 sec. cor. of secs. 13 and 24, monumented with a limestone 16x12x8 ins., firmly set and plainly mkd. 1/4 on N. face. At the cor. point Set an iron post, 30 ins. long, 2½ ins. diam., 24 ins. in the ground, and in a collar stone, with brass cap mkd. T10S R4W ¼ S13/S24 1966 Bury original stone cor. alongside iron post.
	S. 89° 03' W., beginning new measurement. Desc. 10 ft. over SW. slope.
8.00	Draw, drains S. 45° E. Asc. 125 ft. over NE. slope.
31.50	Enter dense timber, bears N. 45° E. and S. 45° W.
37.00	Leave timber, bears N. 45° W. and S. 45° W. Spur, slopes S. 45° E., thence along S. slope.
40.18	The cor. of secs. 13, 14, 23 and 24. Land, rolling. Soil, sandy loam. Timber, juniper and pinon W. portion; cleared E. portion. Undergrowth, sagebrush and grass.
	N. 0° 11' W., bet. secs. 13 and 14. Over rolling land through reseeded area. Asc. 45 ft. over gentle SE. slope.
2.85	Enter timber, bears E. and W.
14.30	Fence line and ridge top, bears N. 88° 20' W. and S. 88° 20' E. Desc. 100 ft. over NE. slope.
19.70	Base of ridge, bears N. 45° W. and S. 45° E. Leave timber, thence over gently rolling land through sagebrush.
37.40	Enter timber, bears E. and W.
40.28	The 1/4 sec. cor. of secs. 13 and 14, monumented with a limestone 11x8x4 ins., firmly set and plainly mkd. 1/4 on W. face. At the cor. point

CHAINS

Set an iron post, 30 ins. long, 2½ ins. diam., 24 ins. in the ground, and in a collar of stone, with brass cap mkd.

T10S R4W
½
S14|S13
1966

Bury original stone cor. alongside iron post.

from which:

A pinon, 8 ins. diam., bears E. 37 lks. dist., mkd. 1/4 S13 BT (Record S. 81° E. 38 lks.).

N. 1° 15' W., beginning new measurement.

Desc. 60 ft. over gently rolling land.

4.10 Improved dirt road, bears nearly E. and W.

20.90 Trail road, bears E. and W.

30.00 Leave timber, bears N. 45° W. and S. 45° E.
36.00 Wash, drains NE.
39.81 The cor. of secs. 11, 12, 13 and 14, monumented with a granite stone 9x6x3 ins., firmly set and plainly mkd. 4 notches on S. and 1 notch on E. edges.

At the cor. point

Set an iron post, 30 ins. long, 2½ ins. diam., 24 ins. in the ground, and in a collar of stone, with brass cap mkd.

T10S R4W
S11|S12
S14|S13
1966

Bury original stone cor. alongside iron post.

Land, rolling.
Soil, sandy loam.
Timber, juniper and pinon S. portion.
Undergrowth, sagebrush and grass.

From the cor. of secs. 7, 12, 13 and 18, on the E. bdy. of the Tp., hereinbefore described.

S. 89° 20' W., bet. secs. 12 and 13.

Over gently rolling land through dense timber. Asc. 65 ft. over gentle E. slope.

Dependent Resurvey of a Portion of the Subdivision,
Township 10 South, Range 4 West

CHAINS	
8.90	Enter timber, bears N. and S.
13.39	Trail road, bears N. 15° E. and S. 15° W.
15.10	Top of low ridge, bears N. and S.; desc. 65 ft. over W. slope.
22.50	Trail road, bears N. 45° W. and S. 45° E. Slope changes, desc. 25 ft. along N. slope.
30.40	Small spur, slopes N. 45° W. Desc. 80 ft. over NW. slope.
40.00	Draw, drains S. 45° W. Asc. gentle SE. slope.
40.28	The 1/4 sec. cor. of secs. 12 and 13, monumented with a limestone 16x12x10 ins., firmly set and dimly mkd. 1/4 on N. face.
	At the cor. point
	Set an iron post, 30 ins. long, 2½ ins. diam., 24 ins. in the ground, and in a collar of stone, with brass cap mkd.
	T10S R4W ¼ S12/S13 1966
	Bury original stone cor. alongside iron post.
	S. 89° 48' W., beginning new measurement.
	Continue gentle ascent over SE. slope.
.32	Old fence line, bears N. and S.
.92	Trail road, bears N. 75° E. and S. 75° W.
5.70	Spur, slopes S. 45° W. Desc. 95 ft. over gentle W. slope.
10.60	Leave timber, bears N. and S. 45° W.
26.49	State Highway No. 36, bears N. 38° 55' W. and S. 38° 55' E.
32.92	Fence line, bears N. 32° W. and S. 32° E.
33.08	Telephone line, bears N. 32° W. and S. 32° E.
34.19	Railroad track (side), bears N. 32° W. and S. 32° E.
34.61	Railroad track (main), bears N. 32° W. and S. 32° E.
35.48	Telephone line, bears N. 32° W. and S. 32° E.
36.48	Fence line, bears N. 32° W. and S. 32° E.

Dependent Resurvey of a Portion of the Subdivision,
Township 10 South, Range 4 West

CHAINS	
37.18	Fence line, bears N. 32° W. and S. 32° E.
37.58	Boulter Creek, drains N. 30° W. from S. 45° W.
39.58	Improved dirt road, bears N. 38° W. and S. 38° E.
40.59	The cor. of secs. 11, 12, 13 and 14.
	Land, rolling. Soil, sandy loam. Timber, pinon and juniper. Undergrowth, dense sagebrush.
	N. 0° 33' E., bet. secs. 11 and 12.
	Over rolling land through dense sagebrush.
1.50	Trail road, bears N. 35° W. and S. 35° E.
4.50	Boulter Creek, drains N. 30° W.
6.49	Fence line, bears N. 32° W. and S. 32° E.
8.07	Telephone line, bears N. 32° W. and S. 32° E.
9.15	Railroad, bears N. 32° W. and S. 32° E. (3 tracks).
11.80	Telephone line, bears N. 32° W. and S. 32° E.
12.10	Fence line, bears N. 32° W. and S. 32° E.
17.30	State Highway No. 36, bears N. 38° W. and S. 38° E.
36.40	Asc. 45 ft. over SW. slope. Enter timber.
40.83	The 1/4 sec. cor. of secs. 11 and 12, monumented with a grey sandstone, 16x10x4 ins., firmly set and plainly mkd. 1/4 on W. face. No trace of original bearing trees. At the cor. point Set an iron post, 30 ins. long, 2½ ins. diam., 16 ins. in the ground to bedrock, in a mound of stone, 3 ft. base to top, with brass cap mkd. T10S R4W ¼ S11|S12 1966 Bury original stone cor. alongside iron post. Raise a mound of stone, 3 ft. base, 1½ ft. high, W. of cor.

CHAINS	
	from which:
	A cedar, 14 ins. diam., bears S. 82° E., 27 lks. dist., mkd. 1/4 S12 BT.
	No other suitable bearing trees within limits.
	N. 0° 06' E., beginning new measurement.
	Asc. 50 ft. over SW. slope through dense timber.
4.40	Spur, slopes N. 75° W. Desc. 65 ft. over N. slope.
11.50	Wash, in bottom of draw, drains S. 80° W. Asc. 95 ft. over SE. slope.
12.00	Trail road, bears nearly E. and W.
15.10	Old mine shaft, bears E., 24 lks. dist.
18.10	Spur, slopes W. Desc. 40 ft. over NW. slope.
25.30	Bottom of draw, drains S. 60° W. Asc. 115 ft. over SW. slope.
26.56	Trail road, bears N. 80° E. and S. 80° W.
27.29	Powerline, bears N. 42° E. and S. 42° W.
40.19	The cor. of secs. 1, 2, 11 and 12, monumented with a limestone, 18x12x8 ins., firmly set and plainly mkd. 5 notches on S. face, and 1 notch on E. face.
	From which the original bearing trees:
	A cedar, 16 ins. diam., bears S. 65° E., 83 lks. dist. (Record dist. 85 lks.), mkd. T. 10 S., R. 4 W. S12 BT.
	A cedar, 20 ins. diam., bears S. 3° W., 47 lks. dist., (Record dist. 38 lks.), mkd. T. 10 S., R. 4 W. S11 BT.
	No trace of remaining bearing trees.
	At the cor. point
	Set an iron post, 30 ins. long, 2½ ins. diam., 24 ins. in the ground, and in a collar of stone, with brass cap mkd.
	T10S R4W S2 | S1 S11 | S12 1966
	Bury original stone cor. alongside iron post.

Dependent Resurvey of a Portion of the Subdivision,
Township 10 South, Range 4 West

CHAINS

from which:

A pinon, 6 ins. diam., bears N. 46° E., 16 lks. dist., mkd. T10S R. 4 W. S1 BT.

Land, rolling.
Soil, sandy loam.
Timber, pinon and juniper N. portion.
Undergrowth, sagebrush and grass S. portion.

From the cor. of secs. 1, 6, 7 and 12, on the E. bdy. of the Tp., hereinbefore described.

S. 89° 35' W., bet. secs. 1 and 12.

Over rolling land through scattered timber. Along gentle S. slope.

6.50 Ridge, bears N. 35° E. and S. 35° W., desc. 130 ft. over NW. slope.

33.05 Trail road, bears N. 50° E. and S. 50° W.

40.27 The 1/4 sec. cor. of secs. 1 and 12, monumented with a limestone, 14x12x8 ins., firmly set and plainly mkd. 1/4 on N. face.

At the cor. point

Set an iron post, 30 ins. long, 2½ ins. diam., 24 ins. in the ground, with brass cap mkd.

T10S R4W

$\frac{1}{4}$ $\frac{S1}{S12}$

1966

from which:

A pinon, 6 ins. diam., bears S. 53° 30' W., 17 lks. dist., mkd. 1/4 S12 BT.

Bury original stone cor. alongside iron post.

Raise a mound of stone, 2 ft. base, 1½ ft. high N. of cor.

S. 89° 51' W., beginning new measurement.

Desc. 260 ft. over NW. slope.

0.85 Trail road, bears N. 85° W. and curves E.

9.20 Trail road, bears S. and curves N. 45° W. Enter dense timber.

Dependent Resurvey of a Portion of the Subdivision,
Township 10 South, Range 4 West

CHAINS	
27.86	Transmission line, bears N. 42° E. and S. 42° W.
30.90	Trail road, bears N. 35° E. and S. 35° W.
31.30	Draw, drains S. 25° W.; asc. 55 ft. over SE. slope.
38.40	Ridge, bears N. and S.; desc. 10 ft. over gentle W. slope.
39.88	The cor. of secs. 1, 2, 11 and 12.
	Land, mountainous. Soil, rocky. Timber, dense pinon and juniper. Undergrowth, sagebrush.
	N. 3° 47' E., bet. secs. 1 and 2.
	Over mountainous land through dense timber; asc. 5 ft. along W. slope.
12.00	Spur, slopes W.; desc. 120 ft. over N. slope.
34.00	Draw, drains W.; asc. 20 ft. over S. slope.
35.65	Intersect the S. bdy. of T. 9 S., R. 4 W.
	Point for the closing cor. of secs. 1 and 2.
	Set an iron post, 30 ins. long, 2½ ins. diam., 18 ins. in the ground to bedrock, and in a mound of stone, 3 ft. base to top, with brass cap mkd.
	T9S R4W S35 S2 | S1 C | C T10S R4W 1966
	From this cor., the original closing cor. of secs. 1 and 2, bears N. 3° 47' E., 84 lks. dist., which is a limestone, 24x12x6 ins., firmly set and plainly mkd. 1 notch on E. and 5 on W. edges. This cor. will now function as an amended monument only and I add the letters "AM" to original markings.
	From the same cor., the cor. of secs. 35 and 36, T. 9 S., R. 4 W., bears N. 89° 33' E., 4.18 chs. dist.
	Land, mountainous. Soil, rocky loam. Timber, dense pinon and juniper. Undergrowth, sagebrush.

Dependent Resurvey of a Portion of the Subdivision,
Township 10 South, Range 4 West

CHAINS

Point for the N. 1/4 sec. cor. of sec. 1, on the N. bdy. of the tp., at midpoint bet. the closing cor. of secs. 1 and 2, and the NE. cor. of the tp.

Set an iron post, 30 ins. long, 2½ ins. diam., 24 ins. in the ground, with brass cap mkd.

T9S R4W

¼ S1

T10S R4W

1966

Raise a mound of stone, 3 ft. base, 1½ ft. high S. of cor.

From this cor., the S. 1/4 sec. cor. of sec. 36, T. 9 S., R. 4 W., bears N. 89° 46' E., 5.085 chs. dist.

From the standard cor. of secs. 34 and 35, on the S. bdy. of the tp.:

N. 0° 24' W., bet. secs. 34 and 35.

Over mountainous land through dense timber; asc. 55 ft. over SE. slope.

29.40 Spur, slopes E.; desc. 30 ft. over NE. slope.

40.13 The 1/4 sec. cor. of secs. 34 and 35, monumented with a quartzite stone, 14x10x6 ins., firmly set and plainly mkd. 1/4 on W. face.

At the cor. point

Set an iron post, 30 ins. long, 2½ ins. diam., 24 ins. in the ground, with brass cap mkd.

T10S R4W

¼

S34|S35

1966

Bury original stone cor. alongside iron post.

N. 0° 10' W., beginning new measurement.

Desc. 95 ft. over N. slope.

3.00 Trail road, bears N. 60° E. and S. 80° W.

11.65 Death Creek, 35 lks. wide, 6 ft. deep, drains E.; asc. 85 ft. over SW. slope.

13.47 Underground pipeline, bears E. and W.

15.15 Improved gravel road, bears E. and W.

CHAINS	
40.25	The cor. of secs. 26, 27, 34 and 35, monumented with a limestone, 16x12x6 ins., firmly set and plainly mkd. 1 notch on S. and 2 on E. edges. from which the original bearing trees: A juniper stump, bears N. 9° E., 19 lks. dist., mkd. S26 BT. A juniper, 24 ins. diam., bears S. 34° W., 39 lks. dist., mkd. T10S R4W S34 BT. At the cor. point Set an iron post, 30 ins. long, 2½ ins. diam., 26 ins. in the ground, with brass cap mkd. T10S R4W S27 | S26 S34 | S35 1966 Bury original stone cor. alongside iron post. Land, mountainous. Soil, rocky loam. Timber, dense pinon and juniper. Undergrowth, sagebrush.
	From the cor. of secs. 25, 26, 35 and 36. S. 89° 56' W., bet. secs. 26 and 35. Over rolling mountain land through dense timber. Desc. 65 ft. over NW. slope.
25.20	Wash, 10 lks. wide, 4 ft. deep, in draw, drains S. 30° W. asc. 50 ft. over SE. slope.
32.60	Spur, slopes S., desc. 30 ft. over SW. slope.
36.10	Head of draw, drains S., asc. 5 ft. along S. slope.
40.60	The 1/4 sec. cor. of secs. 26 and 35, monumented with a quartzite stone, 16x10x6 ins., firmly set and plainly mkd. 1/4 on N. face. from which the original bearing tree: A juniper, 10 ins. diam., bears N. 53° 30' E., 10 lks. dist., mkd. 1/4 SBT. At the cor. point Set an iron post, 30 ins. long, 2½ ins. diam., 20 ins. in the ground, and in a collar of stone, with brass cap mkd.

Dependent Resurvey of a Portion of the Subdivision,
Township 10 South, Range 4 West

CHAINS

T10S R4W

$\frac{S26}{S35}$

1966

Bury original stone cor. alongside iron post.

N. 89° 48' W., beginning new measurement.

Along S. slope.

3.10 Spur, slopes S., desc. 60 ft. over NW. slope.

8.50 Wash, 15 lks. wide, 3 ft. deep, in draw, drains S. 20° W., asc. 30 ft. over SE. slope.

12.20 Spur, slopes S., desc. 40 ft. over a SW. slope.

19.30 Wash, 15 lks. wide, 3 ft. deep, in draw, drains S. 10° E., asc. 15 ft. over E. slope.

25.45 Spur, slopes S., desc. 20 ft. over SW. slope.

29.35 Wash, 60 lks. wide, 12 ft. deep, in draw, drains S. 35° E., asc. 40 ft. over NE. slope.

40.22 The cor. of secs. 26, 27, 34 and 35.

Land, rolling mountain.
Soil, clay loam.
Timber, dense pinon and juniper.
Undergrowth, sagebrush.

N. 0° 24' W., bet. secs. 26 and 27.

Over rolling mountain land through dense timber. Desc. 55 ft. over NE. slope.

2.10 Trail road, bears N. 10° E. and S. 10° W.

15.60 Wash, 40 lks. wide, 6 ft. deep, in draw, drains S. 40° E., asc. 30 ft. over SW. slope.

16.70 Trail road, bears S. 40° E. and N. 40° W.

40.10 The 1/4 sec. cor. of secs. 26 and 27, monumented with a quartzite stone, 12x10x6 ins., firmly set and plainly mkd. 1/4 on W. face.

At the cor. point

Set an iron post, 30 ins. long, 2½ ins. diam., 24 ins. in the ground, and in a collar of stone, with brass cap mkd.

T10S R4W

S27 | S26

1966

CHAINS	
	Bury original stone cor. alongside iron post.
	N. 0° 09' W., beginning new measurement.
4.35	Trail road, bears N. 20° W. and S. 20° E., asc. 15 ft. over gentle SW. slope.
12.20	Leave timber, bears NW. and NE.
15.00	Spur, slopes SE., desc. 35 ft. over NE. slope.
29.20	Small draw, drains E., asc. 25 ft. over SE. slope.
35.70	Enter dense timber, bears E. and W.
40.21	The cor. of secs. 22, 23, 26 and 27, monumented with a quartzite stone, 14x10x6 ins., firmly set and plainly mkd. 2 notches on S. and E. edges.
	from which the original bearing trees:
	A juniper, 8 ins. diam., bears S. 88° 30' W., 20 lks. dist., dimly mkd. S BT (Record bearing - West)
	A juniper, 24 ins. diam., bears N. 75° E., 45 lks. dist., mkd. T10S R4W S23 BT.
	A juniper, 10 ins. diam., bears S. 35° W., 17 lks. dist., mkd. BT. Other markings are unreadable.
	At the cor. point
	Set an iron post, 30 ins. long, 2½ ins. diam., 24 ins. in the ground, and in a collar of stone, with brass cap mkd.
	T10S R4W S22 | S23 S27 | S26 1966
	Bury original stone cor. alongside iron post.
	Land, rolling. Soil, loam. Timber, dense pinon and juniper. Undergrowth, sagebrush.
	From the cor. of secs. 23, 24, 25 and 26.
	S. 89° 54' W., bet. secs. 23 and 26.
	Over rolling land through dense timber. Asc. 10 ft. over NE. slope.

Dependent Resurvey of a Portion of the Subdivision,
Township 10 South, Range 4 West

CHAINS

7.70 Small spur, slopes S. 20° E., desc. 30 ft. over SW. slope.

16.10 Wash, 10 lks. wide, 2 ft. deep, in small draw, drains S., asc. 40 ft. over gentle NE. slope.

23.00 Leave timber, bears NW. and SE.

32.60 Enter reseeded area, bears NW. and SE.

40.42 Point for the 1/4 sec. cor. of secs. 23 and 26 at proportionate dist.; there is no remaining evidence of the original cor.

Set an iron post, 30 ins. long, 2½ ins. diam., 24 ins. in the ground, with brass cap mkd.

T10S R4W

¼ S23/S26

1966

Continue through reseeded area.

55.85 Wash, 15 lks. wide, 3 ft. deep, drains S. 40° E., asc. 95 ft. over NE. slope.

56.00 Leave reseeded area, bears N. and S.

59.70 Trail road, bears nearly N. and S.

59.86 Fence, bears N. and S.

67.50 Enter dense timber, bears N. and S.

80.84 The cor. of secs. 22, 23, 26 and 27.

Land, rolling.
Soil, loam.
Timber, pinon and juniper.
Undergrowth, sagebrush and grass.

N. 0° 03' E., bet. secs. 22 and 23.

Over rolling land through dense timber. Desc. 45 ft. over NE. slope.

5.80 Leave timber, bears E. and W.

11.70 Wash, drains S. 80° E., asc. 20 ft. over SE. slope.

14.60 Trail road, bears W. and N. 50° E.

17.60 Enter scattered timber.

29.60 Top of ascent, slopes E., desc. 30 ft. over gentle NE. slope.

CHAINS	
39.73	Fence, bears N. 89° 10' E. and N. 0° 07' E., thence along fence line.
40.18	The 1/4 sec. cor. of secs. 22 and 23, monumented with a quartzite stone, 12x10x6 ins., firmly set and plainly mkd. 1/4 on W. face. At the cor. point Set an iron post, 30 ins. long, 2½ ins. diam., 18 ins. in the ground, to bedrock, and in a mound of stone, 3 ft. base to top, with brass cap mkd. T10S R4W ¼ S22|S23 1966 Bury original stone cor. alongside iron post.
	N. 0° 07' E., beginning new measurement.
8.35	Enter reseeded area, bears E. and N. Continue along fence line.
8.45	Trail road, bears nearly E. and N.
12.25	Wash, drains E., asc. 60 ft. over gentle SE. slope.
29.00	Enter dense timber, bears E. and SW.
40.24	The cor. of secs. 14, 15, 22 and 23, monumented with a quartzite stone, 22x14x10 ins., firmly set and plainly mkd. 3 notches on S. and 2 on E. edges. from which the original bearing trees: A pinon, 14 ins. diam., bears West, 25 lks. dist., mkd. T10SR4W S15 BT. A juniper, 12 ins. diam., bears N. 20° 30' W., 20 lks. dist., mkd. T10S R4W S15BT. A pinon, 14 ins. diam., bears N. 70° E., 58 lks. dist., mkd. S14 BT. Other mks. are grown over and unreadable. The bearing tree in the southeast quadrant has been destroyed. At the cor. point Set an iron post, 30 ins. long, 2½ ins. diam., 24 ins. in the ground, with brass cap mkd. T10S R4W S15|S14 S22|S23 1966

CHAINS	
	Bury original stone cor. alongside iron post. Raise a mound of stone, 2½ ft. base, 1½ ft. high, W. of cor. Land, rolling. Soil, rocky loam. Timber, pinon and juniper. Undergrowth, sagebrush and grass.
	From the cor. of secs. 13, 14, 23 and 24. S. 89° 57' W., bet. secs. 14 and 23. Over rolling land through sagebrush undergrowth and scattered timber, Asc. 15 ft. over gentle SE. slope.
19.98	Fence, bears N. and S. Enter timber.
20.14	Point for the E. 1/16 sec. cor. of secs. 14 and 23. Set an iron post, 30 ins. long, 2½ ins. diam., 24 ins. in the ground, with brass cap mkd. T10S R4W E1/16 S14/S23 1966 from which: A juniper, 6 ins. diam., bears S. 27° 30' W., 44½ lks. dist., mkd. E1/16 S23 BT. A juniper, 3 ins. diam., bears N. 45° W., 5 lks. dist., mkd. E. 1/16 BT. Desc. 70 ft. over gentle NW. slope.
25.70	Leave timber, bears N. and S. Enter reseeded area.
34.00	Trail road, bears nearly N. and S.
39.05	Wash, 15 lks. wide, 3 ft. deep, drains N., asc. 5 ft. over E. slope.
40.28	Point for the 1/4 sec. cor. of secs. 14 and 23 at proportionate dist.; there is no remaining evidence of the original cor. Set an iron post, 30 ins. long, 2½ ins. diam., 24 ins. in the ground, with brass cap mkd. T10S R4W ¼ S14/S23 1966

Dependent Resurvey of a Portion of the Subdivision,
Township 10 South, Range 4 West

CHAINS	
	Raise a mound of stone, 2½ ft. base, 1½ ft. high, N. of cor.
	Asc. 210 ft. over gentle E. slope.
63.90	Trail road, bears nearly N. and S.
80.56	The cor. of secs. 14, 15, 22 and 23.
	Land, rolling. Soil, loam. Timber, juniper and pinon. Undergrowth, sagebrush and grass.
	N. 0° 09' W., bet. secs. 14 and 15.
	Over rolling land through dense timber. Along fence line, bears nearly N. and S.
0.50	Fence, curves N. and SW. curving S., thence along W. side of fence. Desc. 110 ft. over NW. slope.
19.96	Fence, bears W. and E. 11 lks. to cor., thence N. and S.
24.85	Draw, drains N. 50° E., asc. 15 ft. over SE. slope.
32.25	Spur, slopes NE., desc. 85 ft. over NW. slope.
35.10	Wash, drains N. 45° E.
37.50	Wash, drains N. 70° E., asc. 35 ft. over S. slope.
37.74	Fence, bears N. 81° E., continue along fence line.
39.94	Old abandoned fence line, bears E.
40.15	Fence, bears W.
	Point for the 1/4 sec. cor. of secs. 14 and 15, at cor. fence, from W. and S. This point is harmoniously related with adjacent original cors. and is accepted as a perpetuation of the original cor. point.
	Set an iron post, 30 ins. long, 2½ ins. diam. 30 ins. in the ground, with brass cap mkd. T10S R4W ¼ S15 | S14 1966
	N. 0° 27' E., beginning new measurement.
	Desc. 50 ft. over gently rolling reseeded area.

Dependent Resurvey of a Portion of the Subdivision,
Township 10 South, Range 4 West

CHAINS

40.30 Point for the cor. of secs. 10, 11, 14 and 15 at proportionate dist.; there is no remaining evidence of the original cor.

Set an iron post, 30 ins. long, 2½ ins. diam., 24 ins. in the ground, with brass cap mkd.

T10S R4W

S10	S11
S15	S14

1966

Raise a mound of stone, 3 ft. base, 2 ft. high, W. of cor.

Land, rolling.
Soil, loam.
Timber, dense pinon and juniper S. one half mile; no timber N. 1/2 mile.
Undergrowth, sagebrush and grass.

From the cor. of secs. 11, 12, 13 and 14.

S. 89° 45' W., bet. secs. 11 and 14.

Over rolling land through scattered timber. Asc. 60 ft. over gentle SE. slope.

24.20 Small spur, slopes N. 40° E., desc. 15 ft. over gently rolling land.

39.69 The 1/4 sec. cor. of secs. 11 and 14, monumented with a sandstone, 16x8x6 ins., firmly set and plainly mkd. 1/4 on N. face. Cor. is on fence line, bears nearly N. and S.

At the cor. point

Set an iron post, 30 ins. long, 2½ ins. diam., 24 ins. in the ground, and in a collar of stone to top, with brass cap mkd.

T10S R4W

¼ S11
S14

1966

Bury original stone cor. alongside iron post.

N. 89° 18' W., beginning new measurement.

Asc. 60 ft. over gently rolling land through reseeded area.

Dependent Resurvey of a Portion of the Subdivision,
Township 10 South, Range 4 West

CHAINS	
40.28	The cor. of secs. 10, 11, 14 and 15. Land, gently rolling. Soil, loam. Timber, scattered juniper E. portion; no timber W. portion. Undergrowth, sagebrush and grass.
	N. 0° 05' E., bet. secs. 10 and 11. Over gently rolling land through reseeded area.
18.15	Fence, bears N. 33° E. and S. 33° W., leave reseeded area, enter timber.
18.90	Draw, 40 ft. deep, drains N. 35° E., asc. 25 ft. over SE. slope.
19.92	Fence, bears nearly E. and W.
23.90	Trail road, bears N. 35° E. and S. 35° W.
25.00	Spur, slopes N. 45° E., desc. 10 ft. over gentle NW. slope.
40.30	The 1/4 sec. cor. of secs. 10 and 11, monumented with a granite stone, 15x14x4 ins., firmly set and plainly mkd. 1/4 on W. face. At the cor. point Set an iron post, 30 ins. long, 2½ ins. diam., 24 ins. in the ground, and in a collar of stone to top, with brass cap mkd. T10S R4W S10 | S11 1966 Bury original stone cor. alongside iron post.
	N. 0° 18' W., beginning new measurement.
0.90	Improved dirt road, bears W. and curves SE., desc. 70 ft. over NW. slope.
18.30	Wash, 15 lks. wide, 3 ft. deep, in small draw, drains N. 35° E., desc. 25 ft. along E. slope.
40.47	The cor. of secs. 2, 3, 10 and 11, monumented with a quartzite stone, 13x6x4 ins., firmly set and plainly mkd. 2 notches on E. and 5 on S. edges. At the cor. point

Dependent Resurvey of a Portion of the Subdivision,
Township 10 South, Range 4 West

CHAINS

Set an iron post, 30 ins. long, 2½ ins. diam., 24 ins. in the ground, and in a collar of stone to top, with brass cap mkd.

T10S R4W

S3	S2
S10	S11

1966

Bury original stone cor. alongside iron post.

Land, gently rolling.
Soil, rocky loam.
Timber, dense juniper.
Undergrowth, sagebrush.

From the cor. of secs. 1, 2, 11 and 12.

N. 89° 59' W., bet. secs. 2 and 11.

Over rolling land through dense timber. Desc. 35 ft. over W. slope.

3.80 Rim of bench, bears N. and S., desc. 185 ft. over W. slope.

17.90 Wash, 10 lks. wide, 1 ft. deep, drains N. 50° W., desc. 60 ft. over NW. slope.

33.50 Center of Utah Highway No. 36, bears N. 15° 30' W. and S 15° 30' E.

36.00 Boulter Creek, 20 lks. wide, 4 ft. deep, drains N. 15° W., asc. 40 ft. over E. slope.

40.05 The 1/4 sec. cor. of secs. 2 and 11, monumented with a quartzite stone, 18x10x10 ins., firmly set and plainly mkd. 1/4 on N. face.

At the cor. point

Set an iron post, 30 ins. long, 2½ ins. diam., 18 ins. in the ground to bedrock, and in a mound of stone, 3 ft. base to top, with brass cap mkd.

T10S R4W

¼	S2
	S11

1966

Bury original stone cor. alongside iron post.

S. 89° 57' W., beginning new measurement.

Asc. 35 ft. over SE. slope.

2.55 Trail road, bears N. 31° W. and S. 31° E.

Dependent Resurvey of a Portion of the Subdivision,
Township 10 South, Range 4 West

CHAINS	
3.51	Fence, bears N. 31° W. and S. 31° E.
3.59	Transmission line, bears N. 31° W. and S. 31° E.
3.74	Spur, slopes N. 30° W., desc. 40 ft. over W. slope.
5.38	Union Pacific Railroad, bears N. 31° W. and S. 31° E.
6.44	Telephone line, bears N. 31° W. and S. 31° E.
7.10	Fence, bears N. 31° W. and S. 31° E.
11.75	Small draw, drains N., asc. 40 ft. over E. slope.
29.60	Spur, slopes N. 15° E., desc. 40 ft. over W. slope.
34.90	Small draw, drains N., asc. 30 ft. over NE. slope.
40.38	The cor. of secs. 2, 3, 10 and 11.
	Land, rolling. Soil, rocky clay loam. Timber, dense pinon and juniper. Undergrowth, sagebrush.
	N. 0° 11' W., bet. secs. 2 and 3.
	Over rolling land through dense timber. Desc. 30 ft. over NE. slope.
8.30	Small draw, drains N. 45° E., asc. 15 ft. over SE. slope.
14.00	Spur, slopes N. 45° E., desc. 30 ft. over NW. slope.
24.60	Spur, slopes N. 45° E., desc. 70 ft. over NW. slope.
35.05	Small draw, drains N. 30° E., asc. 5 ft. over SE. slope.
35.30	The closing cor. of secs. 2 and 3, on the N. bdy. of the Tp., monumented with a limestone, 18x10x10 ins., firmly set and plainly mkd. 2 notches on E. and 4 on W. edges and CC on S. face. Cor. falls on fence line, bears nearly E. and W.
	At the cor. point
	Set an iron post, 30 ins. long, 2½ ins. diam., 20 ins. in the ground, and in a collar of stone to top, with brass cap mkd.
	T9S R4W S34 S3 | S2 C | C T10S R4W 1966
	Bury original stone cor. alongside iron post.
	From this cor., the cor. of secs. 34 and 35, T. 9 S., R. 4 W., bears S. 89° 54' E., 7.01 chs. dist., hereinbefore described.

Dependent Resurvey of a Portion of the Subdivision,
Township 10 South, Range 4 West

CHAINS

Land, rolling.
Soil, loam.
Timber, dense pinon and juniper.
Undergrowth, sagebrush.

Point for the N. 1/4 sec. cor. of sec. 2, on the N. bdy. of the Tp., and midpoint bet. the closing cor. of secs. 1 and 2, and the closing cor. of secs. 2 and 3.

Set an iron post, 30 ins. long, 2½ ins. diam., 24 ins. in the ground, and in a collar of stone to top, with brass cap mkd.

T9S R4W

¼ S2

T10S R4W

1966

From this cor., the S. 1/4 sec. cor. of sec. 35, T. 9 S., R. 4 W., bears S. 89° 53' E., 5.45 chs. dist., hereinbefore described.

From the standard cor. of secs. 33 and 34, on the S. bdy of the Tp.

N. 2° 02' W., bet. secs. 33 and 34.

Over mountainous land through dense timber. Desc. 20 ft. over N. slope.

5.50 Low saddle on ridge, bears N. 15° W. and S. 15° E., asc. 75 ft. over SE. slope.

14.60 Spur, slopes E., desc. 160 ft. over N. slope.

30.30 Deep draw, drains N. 80° E., asc. 80 ft. over SE. slope.

40.20 The 1/4 sec. cor. of secs. 33 and 34, monumented with a quartzite stone, 14x10x6 ins., firmly set and dimly mkd. 1/4 on W. face.

At the cor. point

Set an iron post, 30 ins. long, 2½ ins. diam., 10 ins. in the ground to bedrock, and in a mound of stone, 3 ft. base to top, with brass cap mkd.

T10S R4W

¼

S33 | S34

1966

CHAINS	
	Bury original stone cor. alongside iron post.
	N. 0° 06' E., beginning new measurement.
	Asc. 60 ft. over SE. slope.
11.15	Spur, slopes E.; desc. 350 ft. over steep N. slope.
23.20	Old pipeline, bears E. and W.
24.10	Death Creek, 20 lks. wide, 6 ft. deep, drains N. 85° E.; asc. 140 ft. over S. slope.
26.00	Improved dirt road, bears nearly E. and W.
37.20	Spur, slopes S. 45° E.; desc. 5 ft. along E. slope.
40.12	The cor. of secs. 27, 28, 33 and 34, monumented with a quartzite stone, 18x10x10 ins., firmly set and plainly mkd. 1 notch on S. and 3 on E. edges.
	from which the original bearing trees:
	A juniper, 18 ins. diam., bears N. 15° E., 188 lks. dist., mkd. T10SR4WS27BT.
	A juniper, 12 ins. diam., bears N. 23° W., 68 lks. dist., mkd. S28 BT. (Other marks are grown over and nearly obliterated.)
	At the cor. point
	Set an iron post, 30 ins. long, 2½ ins. diam., 6 ins. in the ground to bedrock, and in a mound of stone, 3½ ft. base to top, with brass cap mkd.
	T10S R4W S28 | S27 S33 | S34 1966
	Bury original stone cor. alongside iron post.
	Land, mountainous. Soil, rocky loam. Timber, dense pinon and juniper. Undergrowth, sagebrush.
	From the cor. of secs. 26, 27, 34 and 35.
	S. 89° 56' W., bet. secs. 27 and 34.
	Over rolling land through dense timber; asc. 50 ft. over SE. slope.

CHAINS

.55 Trail road, bears N. 10° E. and S. 10° W.

17.70 Spur, slopes S. 45° E.; desc. 50 ft. over SW. slope.

25.55 Small draw, drains S. 20° E.; asc. 105 ft. over E. slope.

40.16 The 1/4 sec. cor. of secs. 27 and 34, monumented with a quartzite stone, 16x12x6 ins., firmly set and plainly mkd. 1/4 on N. face.

At the cor. point

Set an iron post, 30 ins. long, 2½ ins. diam., 12 ins. in the ground to bedrock, and in a mound of stone, 4 ft. base to top, with brass cap mkd.

T10S R4W

¼ S27/S34

1966

Bury original stone cor. alongside iron post.

S. 89° 59' W., beginning new measurement.

Asc. 100 ft. over E. slope.

16.10 Spur, slopes S. 20° E.; desc. 30 ft. over W. slope.

18.90 Draw, drains S.; asc. 40 ft. over SE. slope.

22.35 Spur, slopes S. 10° E.; desc. 100 ft. over SW. slope.

37.60 Draw, drains S. 50° E.; asc. 40 ft. over NE. slope.

40.40 The cor. of secs. 27, 28, 33 and 34.

Land, rolling.
Soil, rocky clay loam.
Timber, dense pinon and juniper.
Undergrowth, sagebrush.

N. 0° 13' W., bet. secs. 27 and 28.

Over rolling mountain land through dense timber; desc. 20 ft. over NE. slope.

3.30 Draw, drains S. 50° E.; asc. 180 ft. over S. slope.

13.50 Spur, slopes E.; desc. 145 ft. over NE. slope.

25.50 Draw, drains E.; asc. 120 ft. over S. slope.

CHAINS	
32.00	Spur, slopes S. 70° E., desc. 40 ft. over NE. slope.
36.05	Draw, drains S. 75° E., asc. 80 ft. over S. slope.
40.05	The 1/4 sec. cor. of secs. 27 and 28, monumented with a quartzite stone, 14x12x10 ins., firmly set and plainly mkd. 1/4 on W. face.
	from which the original bearing trees:
	A juniper, 12 ins. diam., bears S. 15° E., 10 lks. dist., mkd. 1/4 S27 BT.
	A juniper, 14 ins. diam., bears S. 27° 30' W., 32 lks. dist., mkd. 1/4 S28 BT.
	At the cor. point
	Set an iron post, 30 ins. long, 2½ ins. diam., 6 ins. in the ground to bedrock, and in a mound of stone, 4 ft. base to top, with brass cap mkd.
	T10S R4W ¼ S28 | S27 1966
	Bury original stone cor. alongside iron post.
	N. 0° 15' W., beginning new measurement.
	Asc. 20 ft. over S. slope.
4.70	Spur, slopes E., desc. 160 ft. over NE. slope.
18.50	Draw, drains E., asc. 100 ft. over SE. slope.
27.50	Spur, slopes E., desc. 80 ft. over NE. slope.
34.00	Draw, drains E., asc. 40 ft. over SE. slope.
40.10	The cor. of secs. 21, 22, 27 and 28, monumented with a quartzite stone, 18x10x6 ins., firmly set and plainly mkd. 2 notches on S. and 3 on E. edges.
	At the cor. point
	Set an iron post, 30 ins. long, 2½ ins. diam., 16 ins. in the ground to bedrock, and in a mound of stone, 3 ft. base to top, with brass cap mkd.
	T10S R4W S21 | S22 S28 | S27 1966
	Bury original stone cor. alongside iron post.

Dependent Resurvey of a Portion of the Subdivision,
Township 10 South, Range 4 West

CHAINS

Land, rolling mountain.
Soil, rocky clay loam.
Timber, dense pinon and juniper.
Undergrowth, sagebrush.

From the cor. of secs. 22, 23, 26 and 27.

S. 89° 45' W., bet. secs. 22 and 27.

Over rolling land through dense timber. Asc. 165 ft. over E. slope.

31.65 Ridge, bears N. and S., desc. 65 ft. over W. slope.

37.10 Draw, drains S., asc. 30 ft. over E. slope.

40.35 The 1/4 sec. cor. of secs. 22 and 27, monumented with a quartzite stone, 14x10x6 ins., plainly mkd. 1/4 on N. face.

At the cor. point

Set an iron post, 30 ins. long, 2½ ins. diam., 16 ins. in the ground to bedrock, and in a mound of stone, 3 ft. base to top, with brass cap mkd.

T10S R4W

¼ S22/S27

1966

Bury original stone cor. alongside iron post.

S. 89° 48' W., beginning new measurement.

Asc. 20 ft. over E. slope.

3.50 Small spur, slopes SE., desc. 10 ft. over SW. slope.

7.50 Draw, drains S. 20° E., asc. 10 ft. over NE. slope.

10.00 Small spur, slopes S. 50° E., desc. 10 ft. over SW. slope.

14.00 Draw, drains S. 50° E., asc. 90 ft. over NE. slope.

28.50 Slope changes, asc. 110 ft. over E. slope.

40.13 The cor. of secs. 21, 22, 27 and 28.

Land, rolling.
Soil, clay loam.
Timber, dense pinon and juniper.
Undergrowth, sagebrush.

Dependent Resurvey of a Portion of the Subdivision,
Township 10 South, Range 4 West

CHAINS	
	N. 0° 01' W., bet. secs. 21 and 22.
	Over rolling land through dense timber. Desc. 50 ft. over NE. slope.
7.50	Small draw, drains E., asc. 40 ft. over SE. slope.
9.00	Spur, slopes E., desc. 60 ft. over NE. slope.
32.65	Draw, drains E., asc. 50 ft. over SE. slope.
36.00	Spur, slopes E., desc. 15 ft. over gentle NE. slope.
40.12	The 1/4 sec. cor. of secs. 21 and 22, monumented with a granite stone, 12x8x4 ins., firmly set and plainly mkd. 1/4 on W. face.
	At the cor. point
	Set an iron post, 30 ins. long, 2½ ins. diam., 24 ins. in the ground, and in a collar of stone to top, with brass cap mkd.
	T10S R4W ¼ S21|S22 1966
	Bury original stone cor. alongside iron post.
	N. 0° 03' E., beginning new measurement.
	Desc. 85 ft. over NE. slope.
12.00	Draw, drains E., asc. 40 ft. over SE. slope.
13.00	Trail road, bears nearly E. and W.
40.55	The cor. of secs. 15, 16, 21 and 22, monumented with a quartzite stone, 14x10x6 ins., firmly set and plainly mkd. 3 notches on S. and E. edges.
	At the cor. point
	Set an iron post, 30 ins. long, 2½ ins. diam., 24 ins. in the ground, and in a collar of stone, with brass cap mkd.
	T10S R4W S16|S15 S21|S22 1966
	Bury original stone cor. alongside iron post.
	Land, rolling. Soil, loam. Timber, dense pinon and juniper. Undergrowth, sagebrush.

Dependent Resurvey of a Portion of the Subdivision,
Township 10 South, Range 4 West

CHAINS

From the cor. of secs. 14, 15, 22 and 23.

S. 89° 54' W., bet. secs. 15 and 22.

Over rolling land through dense timber. Asc. 30 ft. over E. slope.

0.08 Fence, bears nearly N. and S.

7.90 Spur, slopes NE., desc. 40 ft. over NW. slope.

15.90 Enter small sagebrush flat, 2.50 chs. diam.

17.40 Wash, 15 lks. wide, 3 ft. deep, in draw, drains N. 30° E., asc. 100 ft. over SE. slope.

30.10 Spur, slopes N. 25° E., desc. 35 ft. over NW. slope.

34.00 Head of draw, drains N., asc. 15 ft. over NE. slope.

40.23 The 1/4 sec. cor. of secs. 15 and 22, monumented with a quartzite stone, 20x10x8 ins., firmly set and plainly mkd. 1/4 on N. face.

from which the original bearing trees:

A juniper, 12 ins. diam., bears N. 67° W., 21 lks. dist., mkd. 1/4 S15 BT.

A juniper, 12 ins. diam., bears S. 58° W., 9 lks. dist., mkd. 1/4 S22 BT.

At the cor. point

Set an iron post, 30 ins. long, 2½ ins. diam., 12 ins. in the ground to bedrock, and in a mound of stone, 3 ft. base to top, with brass cap mkd.

T10S R4W

¼ S15/S22

1966

Bury original stone cor. alongside iron post.

S. 89° 38' W., beginning new measurement.

By triangulation, desc. about 20 ft. over NW. slope.

4.00 Trail road, bears about N. 15° W. and S. 15° E.

8.00 Draw, drains about N. 50° E., asc. about 110 ft. over SE. slope.

10.20 Trail road, bears about N. 25° E. and S. 25° W.

35.00 Spur, slopes N. 30° E. End triangulation; asc. 40 ft. over NE. slope.

40.52 The cor. of secs. 15, 16, 21 and 22.

Dependent Resurvey of a Portion of the Subdivision,
Township 10 South, Range 4 West

CHAINS	
	Land, rolling. Soil, clay loam. Timber, dense pinon and juniper. Undergrowth, sagebrush.
	N. 0° 17' W., bet. secs. 15 and 16.
	Over rolling land through dense timber. Asc. 25 ft. along E. slope.
11.00	Low ridge, bears N. 45° E. and S. 45° W., desc. 30 ft. over NW. slope.
12.50	Small draw, drains N. 50° E., desc. 10 ft. over NE. slope.
15.40	Draw, drains N. 60° E., asc. 95 ft. over S. slope.
28.20	Top of knoll, desc. 80 ft. over N. slope.
40.13	The 1/4 sec. cor. of secs. 15 and 16, monumented with a quartzite stone, 18x12x8 ins., firmly set and plainly mkd. 1/4 on W. face.
	At the cor. point
	Set an iron post, 30 ins. long, 2½ ins. diam., 24 ins. in the ground, and in a collar of stone, with brass cap mkd.
	T10S R4W ¼ S16|S15 1966
	Bury original stone cor. alongside iron post.
	N. 0° 12' W., beginning new measurement.
	Desc. 80 ft. over N. slope.
0.10	Cor. of fence, bears East 15 lks. dist., with fence bearing nearly N. and E.
5.50	Trail road, bears N. 55° E. and S. 55° W.
17.05	N. and S. fence, bears East 15 lks. dist., desc. 180 ft. over NW. slope.
31.10	Cor. of fence, bears East 40 lks. dist., with fence bearing nearly S. and N. 45° E.
39.70	Draw, drains nearly N.
40.31	The cor. of secs. 9, 10, 15 and 16, monumented with a quartzite stone, 18x10x4 ins., firmly set and plainly mkd. 4 notches on S. and 3 on E. edges.

Dependent Resurvey of a Portion of the Subdivision,
Township 10 South, Range 4 West

CHAINS

from which the original bearing trees:

A juniper, 24 ins. diam., bears S. 48° W., 1.78 chs. dist., partially grown over but the BT is still visible.

A juniper, 18 ins. diam., bears S. 71° E., 1.28 chs. dist., mkd. T10S R4W S15 BT.

At the cor. point

Set an iron post, 30 ins. long, 2½ ins. diam., 24 ins. in the ground, with brass cap mkd.

T10S R4W

S9	S10
S16	S15

1966

from which

A juniper, 14 ins. diam., bears N. 61° E., 6 lks. dist., mkd. T10S R4W S10 BT.

Bury original stone cor. alongside iron post.

Land, rolling.
Soil, loam.
Timber, dense pinon and juniper.
Undergrowth, sagebrush.

From the cor. of secs. 10, 11, 14 and 15.

S. 89° 44' W., bet. secs. 10 and 15.

Over rolling land through cleared area. Desc. 30 ft. ove NW. slope.

10.97 Fence, bears N. 20° E. and S. 20° W.

13.00 Draw, drains N. 45° E., asc. 140 ft. over SE. slope.

21.00 Trail road, bears N. 50° E. and S. 50° W.

40.33 Point for the 1/4 sec. cor. of secs. 10 and 15 at proportionate dist.; there is no remaining evidence of the original cor.

Set an iron post, 30 ins. long, 2½ ins. diam., 24 ins. in the ground, with brass cap mkd.

T10S R4W

¼	S10
	S15

1966

Raise a mound of stone, 3 ft. base, 2 ft. high, N. of cor.

Dependent Resurvey of a Portion of the Subdivision,
Township 10 South, Range 4 West

CHAINS	
47.70	Leave cleared land, enter timber, bears N. and S.
54.85	Trail road, in small draw, bears N. 20° E. and S. 20° W., asc. 120 ft. over gentle SE. slope.
63.43	Old abandoned fence line, bears N. and S.
73.00	Fence, bears N. 27° E. and S. 27° W.
76.30	Ridge, bears N. and S., desc. 75 ft. over W. slope.
80.45	Draw, drains N.
80.66	The cor. of secs. 9, 10, 15 and 16.
	Land, rolling. Soil, loam. Timber, dense pinon and juniper in uncleared area. Undergrowth, sagebrush.
	N. 0° 04' W., bet. secs. 9 and 10.
	Over rolling land through dense timber. Desc. 20 ft. along draw, drains N.
4.30	Leave draw, drains N. 20° E., asc. 50 ft. over SE. slope.
14.30	Spur, slopes N. 40° E., desc. 50 ft. over NW. slope.
19.50	Draw, drains N. 75° E., asc. 20 ft. over SE. slope.
23.90	Spur, slopes 50° E., desc. 35 ft. over N. slope.
34.00	Draw, drains E., asc. 15 ft. over S. slope.
40.30	The 1/4 sec. cor. of secs. 9 and 10, monumented with a quartzite stone, 12x10x6 ins., firmly set and plainly mkd. 1/4 on W. face.
	At the cor. point
	Set an iron post, 30 ins. long, 2½ ins. diam., 24 ins. in the ground, and in a collar of stone, with brass cap mkd.
	T10S R4W ¼ S9|S10 1966
	Bury original stone cor. alongside iron post.
	N. 0° 03' W., beginning new measurement.

Dependent Resurvey of a Portion of the Subdivision,
Township 10 South, Range 4 West

CHAINS

Asc. 20 ft. over SE. slope.

7.80 Spur, slopes N. 30° E., desc. 85 ft. over NW. slope.

40.20 The cor. of secs. 3, 4, 9 and 10, monumented with a quartzite stone, 20x8x6 ins., firmly set and plainly mkd. 5 notches on S. and 3 on E. edges.

At the cor. point

Set an iron post, 30 ins. long, 2½ ins. diam., 24 ins. in the ground, with brass cap mkd.

T10S R4W

S4 | S3
S9 | S10

1966

Bury original stone cor. alongside iron post.

Raise a mound of stone, 3 ft. base, 1½ ft. high, W. of cor.

Land, rolling.
Soil, rocky loam.
Timber, dense pinon and juniper.
Undergrowth, sagebrush.

From the cor. of secs. 2, 3, 10 and 11.

S. 89° 29' W., bet. secs. 3 and 10.

Over rolling land through dense timber. Asc. 10 ft. over NE. slope.

2.10 Low spur, slopes N. 20° E., desc. 10 ft. over NW. slope.

4.80 Small draw, drains N. 30° E., asc. 60 ft. over E. slope.

18.20 Spur, slopes N., desc. 50 ft. over NW. slope.

23.85 Draw, drains N. 15° E., asc. 70 ft. over E. slope.

31.10 Spur, slopes N., desc. 50 ft. over NW. slope.

40.33 The 1/4 sec. cor. of secs. 3 and 10, monumented with a quartzite stone, 12x10x8 ins., firmly set and plainly mkd. 1/4 on N. face.

At the cor. point

Set an iron post, 30 ins. long, 2½ ins. diam., 24 ins. in the ground, and in a collar of stone to top, with brass cap mkd.

T10S R4W

¼ S3
S10

1966

CHAINS	
	from which
	A juniper, 5 ins. diam., bears S. 1° E., 18 lks. dist., mkd. 1/4 S10 BT.
	A juniper, 5 ins. diam., bears N. 1° W., 28 lks. dist., mkd. 1/4 S3 BT.
	Bury original stone cor. alongside iron post.
	S. 89° 07' W., beginning new measurement.
	Desc. 10 ft. over NW. slope.
0.10	Small wash, drains N.
1.45	Draw, drains N. 20° E., asc. 150 ft. over E. slope.
4.25	Improved dirt road, bears N. 20° E. and S. 20° W.
19.50	Spur, slopes N., desc. 30 ft. over W. slope.
28.20	Draw, drains N., asc. 30 ft. over E. slope.
34.00	Spur, slopes N. 15° E., desc. 25 ft. over NW. slope.
40.38	The cor.of secs. 3, 4, 9 and 10.
	Land, rolling. Soil, sandy loam. Timber, dense pinon and juniper. Undergrowth, sagebrush.
	N. 0° 13' W., bet. secs. 3 and 4.
	Over rolling land through dense timber. Desc. 135 ft. over NW. slope.
12.80	Leave timber, bears N. 15° E. and S. 15° W.
35.79	Fence, bears nearly E. and W.
35.82	Intersect the S. bdy. of T. 9 S., R. 4 W.
	Point for the closing cor. of secs. 3 and 4.
	Set an iron post, 30 ins. long, 2½ ins. diam., 24 ins. in the ground, and in a collar of stone, with brass cap mkd.
	T9S R4W S33 S4 | S3 C | C T10S R4W 1966
	From this cor., the original closing cor. of secs. 3 and 4, bears N. 0° 13' W., 3 lks. dist., which is a limestone, 14x10x8 ins., firmly set and plainly

Dependent Resurvey of a Portion of the Subdivision,
Township 10 South, Range 4 West

CHAINS

mkd. 3 notches on E. and W. edges and CC on S. face. This cor. will now function as an amended monument only and I add "AM" to the original cor. markings.

Land, gently rolling.
Soil, sandy loam.
Timber, dense juniper on S. 12.80 chs.
Undergrowth, dense sagebrush on N. 23.00 chs.

Point for the N. 1/4 sec. cor. of sec. 3, on the N. bdy. of the Tp., and midpoint bet. the closing cor. of secs. 2 and 3, and the closing cor. of secs. 3 and 4.

Set an iron post, 30 ins. long, 2½ ins. diam., 24 ins. in the ground, and in a collar of stone, with brass cap mkd.

T9S R4W

¼ S3

T10S R4W

1966

Cor. located on E. and W. fence line.

From this cor., the S. 1/4 sec. cor. of sec. 34, T. 9 S., R. 4 W., bears N. 89° 46' E., 10.02 chs. dist.

From the standard cor. of secs. 32 and 33, on the S. bdy of the Tp.

N. 0° 01' W., bet. secs. 32 and 33.

Over mountainous land through dense timber. Asc. 120 ft over SE. slope.

11.90 Top of ascent, slopes W., desc. 280 ft. over NW. slope.

40.52 The 1/4 sec. cor. of secs. 32 and 33, monumented with a limestone, 24x12x6 ins., firmly set and plainly mkd. 1/4 on W. face.

From which the original bearing trees:

A juniper, 12 ins. diam., bears N. 83° E., 50 lks. dist., mkd. 1/4 S33 BT.

A pinon, 10 ins. diam., bears S. 53° W., 48 lks. dist., mkd. 1/4 S32 BT.

At the cor. point

CHAINS	
	Set an iron post, 30 ins. long, 2½ ins. diam., 6 ins. in the ground to bedrock, and in a mound of stone, 3 ft. base to top, with brass cap mkd. T10S R4W ¼ S32|S33 1966 Bury original stone cor. alongside iron post.
	N. 0° 39' W., beginning new measurement. Desc. 160 ft. over NW. slope.
12.00	Improved dirt road, bears S. 40° W. and curves E., with pipeline along N. edge.
14.00	Death Creek, 40 lks. wide, 6 ft. deep, drains N. 40° E., curving E.; asc. 150 ft. over SE. slope.
20.59	Old fence line, bears E. and W. on spur; desc. 40 ft. over NE. slope.
26.50	Wash, in small draw, drains E., enter scattered timber; asc. 40 ft. over SE. slope.
32.00	Small spur, slopes E.; desc. 20 ft. over NE. slope.
40.22	The cor. of secs. 28, 29, 32 and 33, at cor. of fence, bears nearly N. and W., monumented with a sandstone, 18x8x6 ins., firmly set and plainly mkd. 4 notches on E. and 1 on S. edges. At the cor. point Set an iron post, 30 ins. long, 2½ ins. diam., 24 ins. in the ground, with brass cap mkd. T10S R4W S29|S28 S32|S33 1966 Bury original stone cor. alongside iron post. Land, mountainous. Soil, rocky loam. Timber, dense pinon and juniper. Undergrowth, sagebrush.
	From the cor. of secs. 27, 28, 33 and 34. S. 89° 52' W., bet. secs. 28 and 33. Over rolling mountain land through dense timber; asc. 25 ft. along S. slope of ridge.

CHAINS	
16.00	Top of ascent, slopes S.; desc. 180 ft. over SW. slope.
25.60	Draw, drains S.; asc. 145 ft. over SE. slope.
33.85	Spur, slopes S.; desc. 105 ft. over SW. slope.
40.10	The 1/4 sec. cor. of secs. 28 and 33, monumented with a granite stone, 16x12x6 ins., firmly set and plainly mkd. 1/4 on N. face. No trace of original bearing tree. At the cor. point Set an iron post, 30 ins. long, 2½ ins. diam., 20 ins. in the ground, and in a collar of stone, with brass cap mkd. T10S R4W ¼ S28/S33 1966 Bury original stone cor. alongside iron post. Cor. located at cor. of old fence line, bears S. and W.
	N. 89° 38' W., beginning new measurement. Desc. 55 ft. over SW. slope, and along old fence line.
7.45	Wash, in draw, drains S.; asc. 45 ft. over SE. slope.
15.45	Spur, slopes S.; desc. 45 ft. over SW. slope.
33.45	Old trail road, bears N. 50° W. and S. 50° E.
38.85	Spring branch, drains S. 50° E.
40.36	The cor. of secs. 28, 29, 32 and 33. Land, rolling mountain. Soil, loam. Timber, pinon and juniper. Undergrowth, sagebrush.
	N. 0° 18' E., bet. secs. 28 and 29. Over rolling land through scattered timber. Along fence line.
1.80	Spring branch, drains S. 50° E.; asc. 175 ft. over SW. slope.
5.60	Old trail road, bears N. 50° W. and S. 50° E.

Dependent Resurvey of a Portion of the Subdivision,
Township 10 South, Range 4 West

CHAINS	
20.10	Top of ascent, slopes W., desc. 40 ft. over NW. slope. Enter dense timber.
25.50	Wash, in small draw, drains W., asc. 95 ft. over SW. slope.
39.95	The 1/4 sec. cor. of secs. 28 and 29, monumented with a sandstone, 12x12x10 ins., firmly set and plainly mkd. 1/4 on W. face, on fence line. At the cor. point Set an iron post, 30 ins. long, 2½ ins. diam., 18 ins. in the ground to bedrock, and in a mound of stone, 3 ft. base to top, with brass cap mkd. T10S R4W ¼ S29|S28 1966 Bury original stone cor. alongside iron post.
	N. 0° 08' W., beginning new measurement.
	Asc. 10 ft. over gentle SW. slope, continue along fence line.
4.00	Spur, slopes S. 55° E., desc. 95 ft. over NE. slope.
18.77	Fence, bears W., leave fence line.
19.40	Wash, in small draw, drains E., asc. 20 ft. over S. slope.
23.00	Small spur, slopes E., desc. 30 ft. over NE. slope.
27.65	Wash, in draw, drains S. 30° E., asc. 90 ft. over SW. slope.
40.11	The cor. of secs. 20, 21, 28 and 29, monumented with a quartzite stone, 14x8x6 ins., firmly set and plainly mkd. 4 notches on E. and 2 on S. edges. At the cor. point Set an iron post, 30 ins. long, 2½ ins. diam., 18 ins. in the ground to bedrock, and in a mound of stone, 3 ft. base to top, with brass cap mkd. T10S R4W S20|S21 S29|S28 1966 Bury original stone cor. alongside iron post.

Dependent Resurvey of a Portion of the Subdivision,
Township 10 South, Range 4 West

CHAINS

Land, rolling.
Soil, loam.
Timber, pinon and juniper.
Undergrowth, sagebrush.

From the cor. of secs. 21, 22, 27 and 28.

N. 89° 41' W., bet. secs. 21 and 28.

Over mountainous land through dense timber. Asc. 355 ft. over steep E. slope.

20.55 Spur, slopes E. from SW., desc. 25 ft. along N. slope.

26.00 Head of draw, drains N., asc. 55 ft. over NE. slope.

31.40 Ridge, bears N. 15° W. and S. 15° E., desc. 65 ft. over SW. slope.

40.00 The 1/4 sec. cor. of secs. 21 and 28, monumented with a quartzite stone, 16x8x6 ins., firmly set and plainly mkd. 1/4 on N. face.

From which the original bearing tree:

A juniper, 36 ins. diam., bears South, 8 lks. dist., mkd. 1/4S 28BT.

At the cor. point

Set an iron post, 30 ins. long, 2½ ins. diam., 12 ins. in the ground to bedrock, and in a mound of stone, 4 ft. base to top, with brass cap mkd.

T10S R4W
¼ S21
S28
1966

Bury original stone cor. alongside iron post.

S. 89° 44' W., beginning new measurement.

Desc. 80 ft. over SW. slope.

3.70 Small draw, drains S. 45° W., asc. 40 ft. over SE. slope.

6.20 Small spur, slopes S., desc. 40 ft. over W. slope.

8.40 Small draw, drains S., asc. 25 ft. over E. slope.

11.00 Spur, slopes S., desc. 35 ft. over W. slope.

14.50 Small draw, drains S., asc. 50 ft. over SE. slope.

Dependent Resurvey of a Portion of the Subdivision,
Township 10 South, Range 4 West

CHAINS	
18.00	Spur, slopes S., desc. 120 ft. over SW. slope.
24.50	Draw, drains S. 30° W., asc. 50 ft. over SE. slope.
27.10	Spur, slopes S. 40° W., desc. 30 ft. over SW. slope.
33.15	Spur, slopes S. 30° W., desc. 70 ft. over W. slope.
37.00	Draw, drains S. 50° W., asc. 15 ft. over SE. slope.
38.80	Slope changes, asc. 5 ft. over SW. slope.
39.88	The cor. of secs. 20, 21, 28 and 29.
	Land, mountainous. Soil, rocky loam. Timber, pinon and juniper. Undergrowth, sagebrush.
	S. 89° 45' W., bet. secs. 20 and 29.
	Over mountainous land through dense timber. Desc. 80 ft. over SW. slope.
6.50	Junction of draws, from N. and N. 80° W., drains S. 65° E.; asc. 175 ft. over NE. slope.
28.50	Spur, slopes S. 60° E., desc. 50 ft. over SW. slope.
39.05	Draw, drains S. 40° E., asc. 10 ft. over NE. slope.
39.96	The 1/4 sec. cor. of secs. 20 and 29, monumented with a quartzite stone, 14x10x6 ins., firmly set and plainly mkd. 1/4 on N. face.
	At the cor. point
	Set an iron post, 30 ins. long, 2½ ins. diam., 20 ins. in the ground, and in a collar of stone to top, with brass cap mkd.
	T10S R4W ¼ S20/S29 1966
	Bury original stone cor. alongside iron post.
	S. 89° 36' W., beginning new measurement.
	Asc. 400 ft. over E. slope.
5.00	Leave timber, bears S. and N. 40° W.
29.00	Spur, slopes S., desc. 120 ft. over SW. slope.

Dependent Resurvey of a Portion of the Subdivision,
Township 10 South, Range 4 West

CHAINS	
39.67	The cor. of secs. 19, 20, 29 and 30, monumented with an iron post, 2 ins. diam., set, mkd. and witnessed as described in the official record of the 1915 survey. Land, mountainous. Soil, rocky clay loam. Timber, pinon and juniper E. 45.00 chs., no timber W. portion. Undergrowth, sagebrush.
	From the cor. of secs. 20, 21, 28 and 29. N. 0° 08' E., bet. secs. 20 and 21. Over mountainous land through medium dense timber. Asc. 80 ft. over SW. slope.
25.50	Draw, drains S. 50° W., asc. 160 ft. over S. slope.
34.50	Spur, slopes S. 40° W., desc. 80 ft. over NW. slope.
40.11	Point for the 1/4 sec. cor. of secs. 20 and 21 at proportionate dist.; there is no remaining evidence of the original cor. Set an iron post, 30 ins. long, 2½ ins. diam., 16 ins. in the ground to bedrock, and in a mound of stone, 4 ft. base to top, with brass cap mkd. T10S R4W ¼ S20 | S21 1966
40.50	Draw, drains S. 55° W., asc. 300 ft. over S. slope.
45.00	Leave timber, bears nearly E. and W.
64.50	Ridge, bears E. and W., desc. 65 ft. over N. slope.
72.50	Head of draw, drains N. 30° E., asc. 45 ft. over SE. slope.
80.22	Point for the cor. of secs. 16, 17, 20 and 21 at proportionate dist.; there is no remaining evidence of the original cor. Set an iron post, 30 ins. long, 2½ ins. diam., 14 ins. in the ground to bedrock, and in a mound of stone, 4 ft. base to top, with brass cap mkd. T10S R4W S17 | S16 S20 | S21 1966 Land, mountainous. Soil, rocky clay loam. Timber, pinon and juniper S. 45.00 chs., no timber N. 35.00 chs. Undergrowth, sagebrush and scattered buckbrush.

Dependent Resurvey of a Portion of the Subdivision,
Township 10 South, Range 4 West

CHAINS	
	From the cor. of secs. 15, 16, 21 and 22.
	S. 89° 27' W., bet. secs. 16 and 21.
	Over mountainous land through dense timber. Asc. 75 ft. over NE. slope.
0.35	Trail road, bears nearly N. and S.
13.90	Spur, slopes N. 45° E., desc. 90 ft. over NW. slope.
24.40	Slope changes, desc. 30 ft. along N. slope.
33.80	Draw, drains N. 80° E., asc. 120 ft. over SE. slope.
39.84	The 1/4 sec. cor. of secs. 16 and 21, monumented with a quartzite stone, 15x12x6 ins., firmly set and plainly mkd. 1/4 on N. face.
	At the cor. point
	Set an iron post, 30 ins. long, 2½ ins. diam., 6 ins. in the ground to bedrock, and in a mound of stone, 4 ft. base to top, with brass cap mkd.
	T10S R4W ¼ S16/S21 1966
	Bury original stone cor. alongside iron post.
	S. 89° 52' W., beginning new measurement.
	Asc. 315 ft. over SE. slope.
17.45	Ridge, bears N. 60° E. and curves SW. Leave timber, desc. 140 ft. over NW. slope.
33.35	Draw, drains N. 30° E., asc. 140 ft. over SE. slope.
39.86	The cor. of secs. 16, 17, 20 and 21.
	Land, mountainous. Soil, rocky loam. Timber, pinon and juniper E. portion; no timber W. portion. Undergrowth, sagebrush and buckbrush.
	S. 88° 38' W., bet. secs. 17 and 20.
	Over mountainous land through sagebrush undergrowth. Asc. 55 ft. over SE. slope.
5.40	Ridge, bears nearly N. and S., desc. 285 ft. over W. slope.
33.20	Draw, drains N., asc. 105 ft. over E. slope.
34.45	Trail road, bears N. and S.

Dependent Resurvey of a Portion of the Subdivision,
Township 10 South, Range 4 West

CHAINS

40.22 The 1/4 sec. cor. of secs. 17 and 20, monumented with a granite stone, 18x14x4 ins., firmly set and plainly mkd. 1/4 on N. face.

At the cor. point

Set an iron post, 30 ins. long, 2½ ins. diam., 20 ins. in the ground, and in a collar of stone, with brass cap mkd.

T10S R4W

¼ S17/S20

1966

Bury original stone cor. alongside iron post.

N. 89° 56' W., beginning new measurement.

Asc. 120 ft. over E. slope.

10.00 Spur, slopes N. 20° E., asc. 560 ft. over broken and steep NE. slope.

40.07 The cor. of secs. 17, 18, 19 and 20, monumented with an iron post, 2 ins. diam., set, mkd. and witnessed as described in the official record of the 1915 survey.

Land, mountainous.
Soil, rocky loam.
Timber, scattered pinon and juniper.
Undergrowth, sagebrush, oakbrush and buckbrush.

From the cor. of secs. 16, 17, 20 and 21.

N. 0° 13' W., bet. secs. 16 and 17.

Over mountainous land through scattered timber. Asc. 20 ft. over SE. slope.

6.70 Ridge, bears N. 40° E. and S. 40° W., desc. 400 ft. over NW. slope.

33.00 Draw, drains N. from S. 40° W., desc. 40 ft. along bottom of draw.

40.11 Point for the 1/4 sec. cor. of secs. 16 and 17 at proportionate dist.; there is no remaining evidence of the original cor.

Set an iron post, 30 ins. long, 2½ ins. diam., 20 ins. in the ground, and in a collar of stone, with brass cap mkd.

Dependent Resurvey of a Portion of the Subdivision,
Township 10 South, Range 4 West

CHAINS	
	T10S R4W ¼ S17|S16 1966
	Asc. 80 ft. along W. slope. Leave draw, drains N. 20° W., enter dense timber.
69.30	Small spur, slopes W., desc. 60 ft. along W. slope.
80.22	The cor. of secs. 8, 9, 16 and 17, monumented with a quartzite stone, 14x10x8 ins., firmly set and plainly mkd. 4 notches on S. and E. edges.
	At the cor. point
	Set an iron post, 30 ins. long, 2½ ins. diam., 22 ins. in the ground, with brass cap mkd.
	T10S R4W S8|S9 S17|S16 1966
	Bury original stone cor. alongside iron post.
	Raise a mound of stone, 3 ft. base, 2½ ft. high W. of cor.
	Land, mountainous. Soil, loam. Timber, scattered juniper and pinon S. portion; dense N. portion. Undergrowth, sagebrush and buckbrush.
	From the cor. of secs. 9, 10, 15 and 16.
	S. 89° 53' W., bet. secs. 9 and 16.
	Over mountainous land through dense timber. Asc. 240 ft. over SE. slope.
29.00	Spur, slopes N. 60° E., desc. 50 ft. over NW. slope.
34.00	Draw, drains N. 40° E., asc. 100 ft. over SE. slope.

CHAINS

39.69 The 1/4 sec. cor. of secs. 9 and 16, monumented with a quartzite stone, 14x10x10 ins., firmly set and plainly mkd. 1/4 on N. face.

At the cor. point

Set an iron post, 30 ins. long, 2½ ins. diam., 20 ins. in the ground, and in a mound of stone, 3 ft. base to top, with brass cap mkd.

T10S R4W

¼ S9/S16

1966

from which

A juniper, 3 ins. diam., bears N. 6° E., 12½ lks. dist., mkd. BT.

A pinon, 5 ins. diam., bears S. 15° W., 40 lks. dist., mkd. 1/4S16BT.

Bury original stone cor. alongside iron post.

S. 89° 32' W., beginning new measurement.

Asc. 175 ft. over SE. slope.

9.50 Spur, slopes N. 50° E., desc. 150 ft. over NW. slope.

18.90 Draw, drains N. 25° E., asc. 260 ft. over SE. slope.

32.10 Ridge, bears N. and S., desc. 120 ft. over W. slope.

39.78 The cor. of secs. 8, 9, 16 and 17.

Land, mountainous.
Soil, rocky loam.
Timber, dense pinon and juniper.
Undergrowth, sagebrush.

S. 87° 39' W., bet. secs. 8 and 17.

Dependent Resurvey of a Portion of the Subdivision,
Township 10 South, Range 4 West

CHAINS	
	Over mountainous land through dense timber. Desc. 190 ft. over W. slope.
10.40	Wash, 20 lks. wide, 6 ft. deep, drains N., asc. 250 ft. over E. slope.
10.70	Trail road, bears N. and S.
16.13	Fence, bears nearly N. and S.
19.96	Point for the E. 1/16 sec. cor. of secs. 8 and 17.
	Set an iron post, 30 ins. long, 2½ ins. diam., 22 ins. in the ground, and in a collar of stone, with brass cap mkd.
	T10S R4W
	E1/16 S8/S17
	1966
25.60	Ridge, bears N. and S., desc. 230 ft. over W. slope.
36.85	Trail road, bears nearly N. and S.
38.00	Wash, 20 lks. wide, 6 ft. deep, in draw, drains N. 15° E., asc. 30 ft. over SE. slope.
39.92	The 1/4 sec. cor. of secs. 8 and 17, monumented with a quartzite stone, 16x9x5 ins., firmly set and plainly mkd. 1/4 on N. face.
	At the cor. point
	Set an iron post, 30 ins. long, 2½ ins. diam., 22 ins. in the ground, with brass cap mkd.
	T10S R4W
	¼ S8/S17
	1966
	Bury original stone cor. alongside iron post.

CHAINS

Raise a mound of stone, 2½ ft. base, 1½ ft. high, N. of cor.

Reestablishment of the Resurvey Executed by H. W. Miller and Isaac Hayes in 1915.

N. 89° 22' W., beginning new measurement.

Asc. 70 ft. over SE. slope.

7.70 Ridge, bears N. 20° E. and S. 20° W., desc. 30 ft. over gentle NW. slope.

21.60 Head of draw, drains N., asc. 120 ft. over NE. slope.

33.40 Spur, slopes N., desc. 50 ft. over NW. slope.

40.17 The cor. of secs. 7, 8, 17 and 18, monumented with an iron post, 2 ins. diam., set, mkd. and witnessed as described in the official record of the 1915 survey.

Land, mountainous.
Soil, sandy loam.
Timber, pinon and juniper.
Undergrowth, sagebrush.

Reestablishment of the Survey Executed by Joseph Gorlinski in 1874.

From the cor. of secs. 8, 9, 16 and 17.

N. 0° 04' E., bet. secs. 8 and 9.

Over mountainous land through dense timber. Desc. 75 ft. along W. slope.

CHAINS	
11.25	Draw, drains W., asc. 20 ft. over SW. slope.
13.30	Small spur, slopes W., desc. 15 ft. over NW. slope.
16.20	Small draw, drains W., asc. 25 ft. over SW. slope.
21.00	Small spur, slopes W., desc. 165 ft. over NW. slope.
31.30	Draw, drains W., asc. 55 ft. over SW. slope.
36.30	Spur, slopes W., desc. 30 ft. over NW. slope.
40.05	The 1/4 sec. cor. of secs. 8 and 9, monumented with a quartzite stone, 12x8x4 ins., firmly set and plainly mkd. 1/4 on W. face. At the cor. point Set an iron post, 30 ins. long, 2½ ins. diam., 12 ins. in the ground to bedrock, and in a mound of stone, 3 ft. base to top, with brass cap mkd. T10S R4W S8|S9 1966 Bury original stone cor. alongside iron post.
	———————
	N. 0° 07' W., beginning new measurement. Desc. 50 ft. over NW. slope.
5.50	Head of draw, drains N. 50° W., desc. 75 ft. over NW. slope.
24.00	Spur, slopes N. from SE., asc. 20 ft. along spur.
39.68	The cor. of secs. 4, 5, 8 and 9, on point of spur, monumented with a quartzite stone, 18x12x6 ins., firmly set and plainly mkd. 4 notches on E. and 5 on S. edges. At the cor. point Set an iron post, 30 ins. long, 2½ ins. diam., 12 ins. in the ground to bedrock, and in a mound of stone, 4 ft. base to top, with brass cap mkd. T10S R4W S5|S4 S8|S9 1966 Bury original stone cor. alongside iron post.

CHAINS

Land, mountainous.
Soil, rocky loam.
Timber, dense pinon and juniper.
Undergrowth, sagebrush.

From the cor. of secs. 3, 4, 9 and 10.

S. 89° 01' W., bet. secs. 4 and 9.

Over rolling mountain land through scattered timber.
Desc. 30 ft. over W. slope.

2.30 Draw, drains N., asc. 40 ft. over E. slope.

13.10 Trail road, bears N. 15° E. and curves S. 60° W.

18.75 Spur, slopes N., desc. 50 ft. over NW. slope.

31.90 Draw, drains N. 30° E., asc. 40 ft. over NE. slope.

39.41 The 1/4 sec. cor. of secs. 4 and 9, monumented with a sandstone, 10x6x4 ins., firmly set and plainly mkd. 1/4 on N. face.

At the cor. point

Set an iron post, 30 ins. long, 2½ ins. diam., 20 ins. in the ground, and in a collar of stone, with brass cap mkd.

T10S R4W

¼ S4/S9

1966

Bury original stone cor. alongside iron post.

Cor. located on old fence line, bears N. and S.

S. 89° 32' W., beginning new measurement.

By triangulation, asc. about 80 ft. over NE. slope.

21.30 Spur, slopes N. 15° E., desc. about 50 ft. over NW. slope.

28.30 Draw, drains N. 20° E., asc. about 200 ft. over E. slope.

40.31 The cor. of secs. 4, 5, 8 and 9.

Land, rolling mountain.
Soil, sandy loam.
Timber, scattered pinon and juniper.
Undergrowth, sagebrush.

Dependent Resurvey of a Portion of the Subdivision,
Township 10 South, Range 4 West

CHAINS	
	S. 88° 57' W., bet. secs. 5 and 8.
	Over rolling mountain land through dense timber. Desc. 180 ft. over W. slope.
9.15	Brush Creek, drains N., asc. 125 ft. over E. slope.
19.98	Point for the E. 1/16 sec. cor. of secs. 5 and 8.
	Set an iron post, 30 ins. long, 2½ ins. diam., 20 ins. in the ground, and in a mound of stone, 3 ft. base to top, with brass cap mkd.
	T10S R4W E1/16 S5/S8 1966
20.35	Trail road, on spur, bears N. 15° E. and S. 15° W., desc. 30 ft. over NW. slope.
21.61	Fence, bears nearly N. and S.
25.70	Trail road, bears N. and S.
30.30	Draw, drains N. 30° E., asc. 85 ft. over E. slope.
35.70	Spur, slopes N. 15° E., desc. 40 ft. over NW. slope.
39.96	The 1/4 sec. cor. of secs. 5 and 8, monumented with a quartzite stone, 16x8x6 ins., firmly set and plainly mkd. 1/4 on N. face.
	From which the original bearing tree:
	A juniper, 24 ins. diam., bears N. 30° W., 1.22 chs. dist., mkd. 1/4S5BT.
	At the cor. point
	Set an iron post, 30 ins. long, 2½ ins. diam., 12 ins. in the ground to bedrock, and in a mound of stone, 4 ft. base to top, with brass cap mkd.
	T10S R4W ¼ S5/S8 1966
	Bury original stone cor. alongside iron post.
	N. 89° 32' W., beginning new measurement.
	Desc. 10 ft. over NW. slope.
5.00	Draw, drains N. 20° E., asc. 80 ft. over NE. slope.
27.75	Trail road, bears N. 20° E. and S. 20° W.

CHAINS

36.50 Top of ascent, slopes NE., desc. 20 ft. along N. slope.

37.50 Small draw, drains N. 20° E., asc. 15 ft. over NE. slope.

40.68 The cor. of secs. 5, 6, 7 and 8, monumented with an iron post, 2 ins. diam., set, mkd. and witnessed as described in the official record of the 1915 survey.

From this cor., U.S.G.S. triangulation station "Sabie," bears S. 46° 28' 20" W., 82.69 chs. dist. in Latitude 39° 58' 00.31 " N., Longitude 112° 20' 27.05" W.
Land, rolling mountain.
Soil, rocky loam.
Timber, dense pinon and juniper.
Undergrowth, sagebrush.

From the cor. of secs. 4, 5, 8 and 9.

N. 0° 02' E., bet. secs. 4 and 5.

Over rolling mountain land through scattered timber. Desc. 200 ft. over N. slope.

18.07 Old fence line, bears E. and W., at base of steep descen desc. 40 ft. over gentle NW. slope.

20.02 Point for the S. 1/16 sec. cor. of secs. 4 and 5, at proportionate dist.
Set an iron post, 30 ins. long, 2½ ins. diam., 24 ins. in the ground, with brass cap mkd.

T10S R4W
S 1/16
S5 | S4
1966

22.60 Trail road, bears N. 40° E. and S. 40° W.

25.70 Wash, 30 lks. wide, 5 ft. deep, in Brush Creek, drains N. 40° E., asc. 15 ft. over gentle SE. slope.

28.17 Powell Spring and watering troughs, bears East 1.00 ch. dist.

31.27 Fence, bears nearly E. and W.

35.53 The closing cor. of secs. 4 and 5, on the N. bdy. of the Tp., monumented with a quartzite stone, 13x8x6 ins., firmly set and plainly mkd. 2 notches on W. and 4 on E. edges.

At the cor. point

Set an iron post, 30 ins. long, 2½ ins. diam., 24 ins. in the ground, with brass cap mkd.

T9S R4W
S32
S5 | S4
C | C
T10S R4W
1966

CHAINS

Bury original stone cor. alongside iron post.

Raise a mound of stone, 2½ ft. base, 1½ ft. high, S. of cor.

From this cor., the cor. of secs. 32 and 33, T. 9 S., R. 4 W., bears N. 89° 00' E., 8.84 chs. dist., hereinbefore described.

Land, rolling mountain.
Soil, loam.
Timber, scattered pinon and juniper.
Undergrowth, sagebrush.

Point for the N. 1/4 sec. cor. of sec. 4, on the N. bdy. of the Tp., and midpoint bet. the closing cor. of secs. 3 and 4, and the closing cor. of secs. 4 and 5.

Set an iron post, 30 ins. long, 2½ ins. diam., 24 ins. in the ground, with brass cap mkd.

T9S R4W

1/4 S4
T10S R4W

1966

Set a quartzite stone, 24x8x8 ins. S. of cor.

Cor. located 21 lks. W. and 7 lks. S. of fence cor., with fences bearing nearly E. and W. and S.

From this cor., the S. 1/4 sec. cor. of sec. 33, T. 9 S., R. 4 W., bears N. 89° 09' E., 9.055 chs. dist., hereinbefore described.

Point for the N. 1/4 sec. cor. of sec. 5, on the N. bdy. of the Tp., and midpoint bet. the closing cor. of secs. 4 and 5, and the closing cor. of secs. 5 and 6.

Set an iron post, 30 ins. long, 2½ ins. diam., 24 ins. in the ground, with brass cap mkd.

T9S R4W

1/4 S5
T10S R4W

1966

Raise a mound of stone, 2½ ft. base, 1½ ft. high, S. of cor.

Cor. located 31 lks. S. of E. and W. fence line.

Dependent Resurvey of a Portion of the Subdivision,
Township 10 South, Range 4 West

CHAINS

From this cor., the S. 1/4 sec. cor. of sec. 32, T. 9 S., R. 4 W., bears N. 89° 02' E., 8.815 chs. dist., hereinbefore described.

Survey of the Subdivision of Section 12,
Township 10 South, Range 4 West

From the 1/4 sec. cor. of secs. 12 and 13.

N. 0° 08' W., along the N. and S. centerline of sec. 12.

Over rolling land through medium dense timber. Asc. 65 ft. over S. slope, along old abandoned fence line.

7.90 Spur, slopes W., desc. 60 ft. over N. slope.

18.05 Trail road, in draw, bears S. 70° W. and N. 70° E., asc. 180 ft. over S. slope.

28.90 Spur, slopes S. 80° W., desc. along W. slope.

37.35 Spur, slopes W., desc. 20 ft. over NW. slope. Old fence line bears nearly E.

40.72 Intersect the E. and W. centerline of sec. 12.

Point for the C1/4 sec. cor. of sec. 12.

Set an iron post, 30 ins. long, 2½ ins. diam., 12 ins. in the ground to bedrock, and in a mound of stone, 3 ft. base to top, with brass cap mkd.

T10S R4W
C1/4 S12
1966

Desc. 65 ft. over NW. slope.

49.80 Wash, in draw, drains W., asc. 170 ft. over S. slope.

58.95 Spur, slopes W., desc. 100 ft. over NW. slope.

66.90 Trail road, bears N. 20° E. and curves S. 50° W.

70.60 Wash, in draw, drains S. 80° W., asc. 105 ft. over S. slope.

81.04 The 1/4 sec. cor. of secs. 1 and 12.

Land, rolling.
Soil, clay loam.
Timber, medium dense pinon and juniper.
Undergrowth, sagebrush.

Dependent Resurvey of a Portion of the Subdivision,
Township 10 South, Range 4 West

CHAINS	
	From the 1/4 sec. cor. of secs. 7 and 12, on the E. bdy. of the Tp.
	S. 89° 58' W., along the E. and W. centerline of sec. 12.
	Over rolling land through medium dense timber. Desc. 15 ft. over SW. slope.
2.00	Wash, in draw, drains S., asc. 45 ft. over SE. slope.
10.60	Trail road, bears S. and curves N. 40° E.
22.55	Spur, slopes S. 75° W., desc. 60 ft. over NW. slope.
40.82	The center 1/4 sec. cor. of sec. 12.
	Desc. 50 ft. over NW. slope.
54.90	Spur, slopes W., desc. 25 ft. along S. slope.
64.90	Spur, slopes N. 45° W., desc. 100 ft. over SW. slope.
74.50	Draw, drains S., asc. 20 ft. over SE. slope.
78.90	Small spur, slopes S., desc. 40 ft. over SW. slope.
81.00	The 1/4 sec. cor. of secs. 11 and 12.
	Land, rolling. Soil, clay loam. Timber, medium dense pinon and juniper. Undergrowth, sagebrush.
	Survey of the Subdivision, Sec. 13, Township 10 South, Range 4 West
	From the 1/4 sec. cor. of secs. 13 and 24.
	N. 0° 24' W., along the N. and S. centerline of sec. 13.
	Over rolling land through reseeded area. Asc. 85 ft. over SW. slope.
13.25	Spur, slopes S. 45° E., desc. 80 ft. over NE. slope.
32.60	Trail road, bears N. 47° W. and S. 47° E.
32.78	Fence, bears S. 47° E. and N. 47° W. 1.10 chs. dist., thence S. 42° W. Leave reseeded area.
33.73	Telephone line, bears N. 39° W. and S. 39° E.
34.97	Union Pacific Railroad, bears N. 39° W. and S. 39° E.
36.01	Telephone line, bears N. 39° W. and S. 39° E.

CHAINS

36.16 Fence, bears N. 42° E. and S. 42° W.

36.75 Improved dirt road, bears S. 45° W. and N. 45° E.

38.50 Trail road, bears N. 10° W. and S. 10° E.

39.81 Intersect the E. and W. centerline of sec. 13.

Point for the C1/4 sec. cor. of sec. 13.

Set an iron post, 30 ins. long, 2½ ins. diam., 24 ins. in the ground, and in a collar of stone, with brass cap mkd.

T10S R4W

C1/4 S13

1966

from which

A juniper, 5 ins. diam., bears N. 52° E., 20½ lks. dist., mkd. C1/4 S13 BT.

A juniper, 6 ins. diam., bears S. 78° W., 6½ lks. dist., mkd. C1/4 S13 BT.

Asc. 55 ft. over SW. slope. Enter timber.

41.15 Same trail road, curves N. 45° W. and bears S. 10° W.

45.85 Centerline of State Highway No. 36, bears N. 39° W. and S. 39° E.

48.30 Ridge, bears N. 45° E. and S. 45° W., desc. 25 ft. over NW. slope.

52.30 Trail road, bears N. 50° W. and S. 50° E., asc. 50 ft. over SW. slope.

Beginning of old abandoned fence line, bears nearly N. ence
Thence along fence.

65.05 Point of spur, slopes W., desc. 10 ft. over NW. slope.

66.30 Wash, 10 lks. wide, 1 ft. deep, in draw, drains S. 80° W., asc. 35 ft. over SE. slope.

67.05 Trail road, bears irregularly E. and W.

70.25 Spur, slopes S. 80° W., desc. 35 ft. over NW. slope.

78.75 Wash, 10 lks. wide, 2 ft. deep, in draw, drains S. 50° W., asc. 10 ft. over SE. slope.

79.52 The 1/4 sec. cor. of secs. 12 and 13.

Land, rolling.
Soil, loam.
Timber, medium dense pinon and juniper N. portion; reseeded area S. portion.
Undergrowth, sagebrush and grass.

Survey of the Subdivision of Section 13,
Township 10 South, Range 4 West

CHAINS	
	From the 1/4 sec. cor. of secs. 13 and 18, on the E. bdy. of the Tp.
	S. 89° 39' W., along the E. and W. centerline of sec. 13.
	Over rolling land through scattered to medium dense timber. Asc. 55 ft. over E. slope.
10.00	Spur, slopes S., desc. 100 ft. over W. slope.
15.75	Small draw, drains S. 45° W., asc. 10 ft. over SE. slope.
16.80	Spur, slopes S., desc. 45 ft. over W. slope.
18.05	Abandoned fence, bears S. and N. 13 lks.; thence nearly W.
21.40	Trail road, in draw, bears N. and S., asc. 30 ft. over SE. slope.
24.65	Spur, slopes S. 45° W., desc. 30 ft. over SW. slope.
27.45	Leave timber, bears N. and S., desc. 45 ft. over rolling land. End of abandoned fence line.
35.40	State Highway No. 36, bears N. 39° W. and S. 39° E.
35.85	Improved dirt road, bears N. 60° E. and S. 50° W.
40.15	The C1/4 sec. cor. of sec. 13.
	Desc. 10 ft. over SW. slope. Enter timber.
40.39	Trail road, bears N. 10° W. and S. 10° E.
42.60	Fence, bears N. 39° W. and S. 39° E.
42.70	Telephone line, bears N. 39° W. and S. 39° E.
44.69	Union Pacific Railroad, bears N. 39° W. and S. 39° E.
46.23	Telephone line, bears N. 39° W. and S. 39° E.
46.85	Fence, bears N. 39° W. and S. 39° E.
46.96	Drift fence, bears N. 39° W. and S. 39° E.
48.00	Improved dirt road, bears N. 45° W. and S. 45° E., asc. 45 ft. over NE. slope.
56.55	Spur, slopes N., desc. 15 ft. over NW. slope.
67.15	Leave timber, bears N. and S.
71.65	Trail road, bears N. 45° E. and S. 45° W.
75.15	Large flat draw, drains N., asc. 35 ft. over E. slope.
79.05	Enter dense timber, bears N. and S.

Survey of the Subdivision of Section 13,
Township 10 South, Range 4 West

CHAINS

80.15 The 1/4 sec. cor. of secs. 13 and 14.

Land, rolling.
Soil, loam.
Timber, scattered to dense pinon and juniper.
Undergrowth, sagebrush and grass.

Survey of the Subdivison of Section 14,
Township 10 South, Range 4 West

From the 1/4 sec. cor. of secs. 14 and 23.

N. 0° 18' W., along the N. and S. centerline of sec. 14.

Over gently rolling land through reseeded area.

40.20 Intersect the E. and W. centerline of sec. 14.

Point for the C1/4 sec. cor. of sec. 14.

Set an iron post, 30 ins. long, 2½ ins. diam., 24 ins. in the ground, and in a collar of stone, with brass cap mkd.

T10S R4W
C1/4 S14

1966

Continue over gently rolling land.

43.30 Wash, 30 lks. wide, 4 ft. deep, drains N. 80° E.

46.20 Wash, 30 lks. wide, 5 ft. deep, drains N. 85° E.

47.30 Trail road, bears N. 85° E. and S. 85° W.

60.61 Fall 5 lks. west of cor. of fence, with fence bearing nearly E. and N., thence along fence line.

79.92 The 1/4 sec. cor. of secs. 11 and 14.

Land, gently rolling.
Soil, loam.
No timber.
Undergrowth, grass and sagebrush.

From the 1/4 sec. cor. of secs. 13 and 14.

S. 89° 47' W., along the E. and W. centerline of sec. 14.

Survey of the Subdivision of Section 14,
Township 10 South, Range 4 West

CHAINS	
	Over gently rolling land, scattered timber. Asc. 30 ft. over E. slope.
4.90	Trail road, bears irregularly N. and S.
20.17	Point for the Center East 1/16 sec. cor. of sec. 14.
	Set an iron post, 30 ins. long, 2½ ins. diam., 24 ins. in the ground, and in a collar of stone, with brass cap mkd. T10S R4W E1/16 C——C S14 1966
	Asc. 45 ft. over gently rolling NE. slope.
20.25	Fence, bears N. and S.
27.10	Spur, slopes N., desc. 80 ft. over NW. slope.
35.35	Trail road, bears N. 10° E. and S. 10° W. Leave timber.
37.45	Wash, 30 lks. wide, 5 ft. deep, drains N. 20° E., asc. 10 ft. over gently rolling land.
40.34	The C1/4 sec. cor. of sec. 14.
	Asc. 95 ft. over gently rolling land.
65.10	Fence, bears S. 81° W. and N. 81° E., 5.00 chs. to end.
73.60	Wash, 50 lks. wide, 8 ft. deep, drains N. 85° E.
80.51	The 1/4 sec. cor. of secs. 14 and 15.
	Land, gently rolling. Soil, loam. Timber, scattered pinon and juniper E. portion; no timber W. portion. Undergrowth, sagebrush and grass.
	From the E. 1/16 sec. cor. of secs. 14 and 23.
	N. 0° 14' W., along the N. and S. centerline of the SE¼ sec. 14.
	Over gently rolling land through medium dense timber. Asc. 30 ft. over SW. slope.
10.00	Spur, slopes W., desc. 40 ft. along W. slope.
13.50	Head of small draw, drains W.
18.00	Small spur, slopes W.

Survey of the Subdivision of Section 14,
Township 10 South, Range 4 West

CHAINS

31.00 Spur, slopes W. from SE., desc. 75 ft. over NE. slope.

40.24 The Center East 1/16 sec. cor. of sec. 14.

Survey of the Subdivision of Section 23,
Township 10 South, Range 4 West

From the 1/4 sec. cor. of secs. 23 and 26.

North, along the N. and S. centerline of sec. 23.

Over gently rolling land through reseeded area.

40.25 Intersect the E. and W. centerline of sec. 23.

Point for the C1/4 sec. cor. of sec. 23.

Set an iron post, 30 ins. long, 2½ ins. diam., 24 ins. in the ground, with broken glass alongside iron post, and brass cap mkd.

T10S R4W
C1/4 S23
1966

Continue over gently rolling land through reseeded area.

40.31 Fence, bears nearly E. and W.

44.35 Trail road, on low ridge, bears N. 15° E. and curves W., desc. 30 ft. over NW. slope.

60.36 Point for the Center North 1/16 sec. cor. of sec. 23.

Set an iron post, 30 ins. long, 2½ ins. diam., 24 ins. in the ground, with brass cap mkd.

T10S R4W
C
N1/16 | S23
C
1966

62.50 Wash, drains N. 10° E.

80.47 The 1/4 sec. cor. of secs. 14 and 23.

Land, gently rolling.
Soil, sandy loam.
No timber.
Undergrowth, sagebrush and grass.

From the 1/4 sec. cor. of secs. 23 and 24.

S. 89° 54' W., along the E. and W. centerline of sec. 23.

Survey of the Subdivision of Section 23,
Township 10 South, Range 4 West

CHAINS	
	Over gently rolling land through reseeded area along S. side of fence.
0.30	Wash, drains S. 80° E. from S. 80° W.
20.22	Point for the Center East 1/16 sec. cor. of sec. 23.
	Set an iron post, 30 ins. long, 2½ ins. diam., 24 ins. in the ground, with brass cap mkd. T10S R4W E1/16 C——C S23 1966
40.44	The C1/4 sec. cor. of sec. 23.
	Continue over gently rolling land. Asc. 80 ft. over E. slope.
45.07	Fence, bears N. 89° 10' E. and S. 89° 10' W., with trail road along N. side.
63.05	Trail road, bears N. and E., enter timber.
65.25	Spur, slopes N. 20° E., desc. 20 ft. over NW. slope.
76.85	Leave timber.
80.87	The 1/4 sec. cor. of secs. 22 and 23.
	Land, rolling. Soil, loam. Timber, scattered pinon and juniper W. portion, no timber E. portion. Undergrowth, sagebrush and grass.
	From the Center East 1/16 sec. cor. of sec. 23.
	N. 0° 08' W., along the N. and S. centerline of the NE¼ sec. 23.
	Over gently rolling land.
0.65	Fence, bears N. 89° 10' E. and S. 89° 10' W.
20.11	Intersect the E. and W. centerline of the NE¼ sec. cor. 23.
	Point for the NE. 1/16 sec. cor. of sec. 23.
	Set an iron post, 30 ins. long, 2½ ins. diam., 24 ins. in the ground, and in a collar of stone, with brass cap mkd.

Survey of the Subdivision of Section 23,
Township 10 South, Range 4 West

CHAINS

T10S R4W

NE1/16 S23

1966

40.22 The E. 1/16 sec. cor. of secs. 14 and 23.

From the N. 1/16 sec. cor. of secs. 23 and 24.

S. 89° 55' W., along the E. and W. centerline of the NE. 1/4 sec. 23.

20.08 Fence, bears N. and S.

20.19 The NE. 1/16 sec. cor. of sec. 23.

31.90 Low ridge, bears N. 45° E. and S. 45° W., desc. 30 ft. over NW. slope.

35.80 Trail road, bears N. and S.

40.38 The Center North 1/16 sec. cor. of sec. 23.

Survey of the Subdivision of Section 25,
Township 10 South, Range 4 West

From the 1/4 sec. cor. of secs. 25 and 36.

N. 0° 28' W., along the N. and S. centerline of sec. 25.

Over rolling land through reseeded area. Desc. 60 ft. over NE. slope, along W. side of fence.

26.85 Wash, in small draw, drains N. 50° E., asc. 30 ft. over SE. slope.

31.25 Spur, slopes N. 45° E., desc. 65 ft. over NE. slope.

39.30 Wash, drains E.

40.56 Fence, bears nearly E. and W. Leave fence line.

40.71 Intersect the E. and W. centerline of sec. 25.

Point for the C1/4 sec. cor. of sec. 25.

Set an iron post, 30 ins. long, 2½ ins. diam., 24 ins. in the ground, with brass cap mkd.

T10S R4W

C1/4 S25

1966

41.15 Wash, 1.00 ch. wide, 10 ft. deep, drains S. 80° E., asc. 135 ft. over S. slope.

CHAINS	
45.10	Trail road, bears E. and W.
60.84	Point for the Center North 1/16 sec. cor. of sec. 25. Set an iron post, 30 ins. long, 2½ ins. diam., 24 ins. in the ground, and in a collar of stone, with brass cap mkd. T10S R4W C N1/16 | S25 C 1966
80.97	The 1/4 sec. cor. of secs. 24 and 25. Land, rolling. Soil, rocky loam. Timber, scattered pinon and juniper in uncleared area. Undergrowth, sagebrush and grass.
	From the 1/4 sec. cor. of secs. 25 and 30, on the E. bdy. of the Tp. S. 89° 38' W., along the E. and W. centerline of sec. 25. Over gently rolling land through scattered timber. Desc. 30 ft. over SW. slope, along N. side of fence line.
11.70	Wash, 15 lks. wide, 2 ft. deep, drains S.
20.80	Junction of trail roads, bearing S. 70° E. from N. 70° W. and N.
38.50	Wash, 1.00 ch. wide, 10 ft. deep, drains S. 70° E.
40.27	The center 1/4 sec. cor. of sec. 25. Continue over gently rolling land.
56.00	Fence, bears N. 89° W. and S. 89° E.
60.34	Point for the center west 1/16 sec. cor. of sec. 25. Set an iron post, 30 ins. long, 2½ ins. diam., 24 ins. in the ground, with brass cap mkd. T10S R4W S1/16 C———C S25 1966 Asc. 100 ft. over E. slope.

Survey of the Subdivision of Section 25, Township 10 South, Range 4 West

CHAINS	
62.24	Fence, bears N. and S. 2.00 chs., thence W.
76.35	Spur, slopes N., desc. 35 ft. over NW. slope.
80.41	The 1/4 sec. cor. of secs. 25 and 26.
	Land, rolling. Soil, loam. Timber, scattered pinon and juniper. Undergrowth, sagebrush and grass.
	From the center west 1/16 sec. cor. of sec. 25.
	N. 0° 27' W., along the N. and S. centerline of the NW¼ sec. 25.
	Over rolling land through sagebrush undergrowth. Desc. 15 ft. over NE. slope.
0.05	Fence, bears N. 89° W. and S. 89° E.
4.00	Wash, drains S. 80° E.
7.10	Wash, drains nearly E., asc. 60 ft. over S. slope.
11.40	Trail road, bears S. 80° E. and N. 80° W. Enter timber.
20.11	Intersect the E. and W. centerline of the NW¼ sec. 25.
	Point for the NW. 1/16 sec. cor. of sec. 25.
	Set an iron post, 30 ins. long, 2½ ins. diam., 24 ins. in the ground, and in a collar of stone, with brass cap mkd.
	T10S R4W NW1/16 S25 1966
	Asc. 110 ft. over S. slope.
40.22	The W. 1/16 sec. cor. of secs. 24 and 25.
	From the center north 1/16 sec. cor. of sec. 25.
	S. 89° 32' W., along the E. and W. centerline of the NW¼ sec. 25.
	Over rolling land through scattered timber.
1.50	Wash, drains S., asc. 20 ft. over E. slope.

Survey of the Subdivision of Section 25,
Township 10 South, Range 4 West

CHAINS	
7.00	Spur, slopes S.; desc. 15 ft. over W. slope.
11.50	Small draw, drains S.; asc. 20 ft. over E. slope.
15.30	Spur, slopes S.; desc. 20 ft. over W. slope.
17.20	Small draw, drains S.; asc. 10 ft. along S. slope.
20.04	The NW. 1/16 sec. cor. of sec. 25.
	Asc. 15 ft. over SE. slope.
24.50	Spur, slopes S. 45° W.; desc. 50 ft. over SW. slope.
26.81	Fence, bears nearly N. and S.
28.40	Trail road, bears N. 20° W. and S. 20° E.
29.90	Wash, drains S. 20° E.; asc. 85 ft. over NE. slope.
38.60	Top of ascent, slopes SE.
40.08	The N. 1/16 sec. cor. of secs. 25 and 26.

General Description

Township 10 South, Range 4 West is located along State Highway No. 36, about 8 miles west of Eureka, Utah. The township ranges from about 6,000 to 8,000 ft. above sea level, and is mostly rolling land in the south central portion and mountainous in the other portions. Vegetation consists of scattered to dense pinon and juniper timber with sagebrush and grass undergrowth. The soil is mostly clay loam and rocky in the mountains. Drainage is generally in a southeasterly direction by numerous washes and draws.

State Highway No. 36, and the Union Pacific Railroad enters the township in the NE. cor. sec. 24 and bears northwesterly through the township, leaving in section 2.

The only water noted in the portion of the township covered by this survey is a spring in the southeast quarter of section 16, a spring in the northwest quarter of section 33, and a small stream of water in Death Creek, which drains easterly through the southern portion of the township.

There are numerous trail roads throughout the township.

There are several ranches in the township, located in the northeast ¼ section 33, the northeast ¼ of section 14 and remains of one in the northwest ¼ of section 2.

Blank

Page

Form 4–680
(June 1963)

UNITED STATES
DEPARTMENT OF THE INTERIOR
BUREAU OF LAND MANAGEMENT

FIELD ASSISTANTS

NAMES	CAPACITY
Ferrel D. Reynolds	Survey Aid
Ray S. Muniz	Survey Aid
Raymond G. Hartle	Survey Aid
Lee Ray Christensen	Survey Aid
David Fienhauer	Survey Aid

CERTIFICATE OF SURVEY

I, Glen B. Hatch, HEREBY CERTIFY upon honor that,

in pursuance of special instructions bearing date of the 26 day of April, 19 66,

I have dependently resurveyed a portion of the South Boundary (Second Standard Parallel South), a portion of the North Boundary, a portion of the East Bound and a portion of the subdivisional lines and surveyed the subdivision of sect 12, 13, 14, 23 and 25, Township 10 South, Range 4 West.

of the Salt Lake Meridian, in the State of Utah, which

are represented in the foregoing field notes as having been executed by me and under my direction;

and that said survey has been made in strict conformity with said special instructions, the Manual

of Instructions for the Survey of the Public Lands of the United States, and in specific manner

described in the foregoing field notes.

May 8, 1967
(Date)

Glen B Hatch
(Cadastral Surveyor)
SUPERVISORY

(Date)

(Cadastral Surveyor)

CERTIFICATE OF APPROVAL

SUBMITTED FOR APPROVAL
Date MAY 8 1968

BUREAU OF LAND MANAGEMENT,
Washington, D. C.

The foregoing field notes of the Dependent resurvey of a portion of the South Boundar (Second Standard Parallel South), a portion of the North Boundary, a portion of the East Boundary and a portion of the subdivisional lines and the survey of the subdivision of sections 12, 13, 14, 23 and 25, Township 10 South, Range 4 West.

executed by Glen B. Hatch, Supervisory Cadastral Surveyor

having been critically examined and found correct, are hereby approved.

SEP 24 1968
(Date)

R E Brown
(Chief, Division of Engineering)

CERTIFICATE OF TRANSCRIPT

~~I CERTIFY That the foregoing transcript of the field notes of the above described surveys in~~

, is a true copy of the original field notes.

~~(Date)~~

~~(Chief, Division of Engineering)~~

Blank

Page

Blank

Page

Form 9180-6
(April 1965)
(formerly 4-679)

UNITED STATES
DEPARTMENT OF THE INTERIOR
BUREAU OF LAND MANAGEMENT
ORIGINAL

FIELD NOTES

OF THE

DEPENDENT RESURVEY

OF

THE SOUTH BOUNDARY OF SECTION 31

AND

THE SUBDIVISIONAL LINE BETWEEN SECTIONS 21 AND 28

OF

TOWNSHIP 41 SOUTH, RANGE 10 WEST

RECEIVED
STATE & LAND OFFICE
SALT LAKE CITY, UTAH
19 AM 10:50
DEPT. OF INTERIOR
BUREAU OF LAND MGMT.

Of the SALT LAKE Meridian,

In the State of UTAH.

EXECUTED BY

GLEN B. HATCH SUPERVISORY CADASTRAL SURVEYOR

Under special instructions dated January 25, 19 68, which provided for the surveys included under Group Number 498, approved January 30, 1968, and assignment instructions dated February 21, 19 68.

Survey commenced February 26, 19 68

Survey completed February 28, 19 68

INDEX DIAGRAM

Township 41 SOUTH, Range 10 WEST,

6	5	4	3	2	1
7	8	9	10	11	12
18	17	16	15	14	13
19	20	21 3	22	23	24
30	29	28	27	26	25
31 1	32	33	34	35	36

GPO 849-505

CHAINS

The west two miles of the south boundary and a portion of the subdivisional lines were surveyed by J. G. Burrill in 1877. The west boundary was surveyed by Ralph Gentry and R. E. L. Collier in 1909. A portion of the subdivisional lines were retraced and a portion surveyed by Andrew Nelson and Walter A. Stumm in 1911. A portion of the subdivisional lines were surveyed by Andrew Nelson in 1956. The following field notes are those of the dependent resurvey of the south boundary of section 31 and the subdivisional line between sections 21 and 28, Township 41 South, Range 10 West.

The survey was executed in accordance with the specifications as set forth in the Manual of Surveying Instructions, 1947, and special instructions dated January 25, 1968 and oral instructions from the Chief, Division of Cadastral Engineering.

Before restoring the corners the lines of the original survey were retraced and diligent search made for any evidence of the original corners, bearing trees or other calls of the original field note record.

NOTE:

The south boundary of section 31 was originally surveyed by the traverse method eastward from the west boundary of Township 42 South, Range 10 West. The ¼ section corner of sections 6 and 31 and the corner of sections 5, 6, 31 and 32 were not monumented, but a witness corner for sections 5, 6, 31 and 32 was established east 10.00 chs. dist. from the true point.

The rules of proportionate measurement were applied to establish the points for the ¼ section corner of sections 6 and 31 and the corner of sections 5, 6, 31 and 32.

The direction of the lines of this resurvey were determined by reference to true meridians established on line by hour angle observations on Polaris.

The geograhic position of the southeast corner of section 31 is at latitude 37° 10' 17" N. and longitude 113° 00' 54" W., as scaled from U.S.G.S. topograhic map "Zion National Park, Utah."

The magnetic declination was found to be 15° 30' East.

Dependent Resurvey, S. Bdy. Sec. 31, T. 41 S., R. 10 W.

Reestablishing of the survey executed by J. G. Burrill in 1877.

Beginning at the cor. of T. 41 S., Rs. 10 and 11 W., monumented with an iron post, 3 ins. diam., 15 ins. above ground, and in a mound of stone, 2 ft. base, with brass cap mkd.

T41S
R11W | R10W
S36 | S31
T42S

N. 88° 19' E., along S. bdy. of sec. 31.

Over gently rolling benchland through widely scattered timber and dense blackbrush undergrowth. Desc. 205 ft. over NE. slope.

CHAINS	
16.35	Wash, 40 lks. wide, 6 ft. deep, drains S. 48° E., thence over gently rolling land.
24.60	Wash, 25 lks. wide, 4 ft. deep, drains S. 10° E.,
29.10	Trail road, bears N. 63° W. and S. 60° E.
39.55	Wash, 20 lks. wide, 5 ft. deep, drains S.
51.75	Wash, 40 lks. wide, 2 ft. deep, in small draw, drains S. 30° W., as. 30 ft. over NW. slope.
52.49	Point for the ¼ sec. cor. of secs. 6 and 31 at proportionate dist.
	Set an iron post, 30 ins. long, 2½ ins. diam., 18 ins. in the ground to bedrock, and in a mound of stone, 3 ft. base to top, with brass cap mkd.
	T41S R10W ¼ S31 / S 6 T42S R10W 1968
	Raise a mound of stone, 3 ft. base, 1½ ft. high, N. of cor.
	Asc. 195 ft. over steep NW. slope.
63.65	Top of ascent slopes N., desc. 15 ft. along N. slope.
67.95	Ridge, bears nearly S. and N. 30° E., desc. 250 ft. over steep SE. slope.
77.20	Head of draw, drains S. 30° E., as. 20 ft. over SW. slope.
80.35	Small spur, slopes S. 3° E., desc. 45 ft. over E. slope.
81.55	Small draw, drains S. 15° E., asc. 65 ft. over SW. slope.
82.85	Spur, slopes S. 65° E., desc. 55 ft. over NE. slope.
86.00	Old fence, bears N. 45° W. and S. 45° E.
89.75	Draw, drains S. 46° E., asc. 25 ft. over SW. slope.
93.24	Point for the cor. of secs. 5, 6, 31 and 32 at proportionate dist.
	Set an iron post, 30 ins. long, 2½ ins. diam., 12 ins. in the ground to bedrock, in a mound of stone, 4 ft. base to top, with brass cap mkd.
	T41S R10W S31 | S32 S6 | S5 T42S R10W 1968
	From this cor. the orig. witness cor. of secs. 5, 6, 31 and 32 bears N. 88° 19' E., 10.18 chs. dist., which is a sandstone, 12x10x4 ins., firmly set and plainly mkd. 5 notches on E. and 1 on W. edges and WC on N. face. This point will now function as an angle point only.

CHAINS

Set an iron post, 30 ins. long, 2½ ins. diam., 26 ins. in the ground, with brass cap mkd.

A·P
T41S R10W
·S32
S 5
T42S R10W
1968

from which

A telephone pole bears N. 71° E., 34 lks. dist.

A sandstone boulder, 8x6x4 ft. above ground, mkd. X BO on SE. face, bears N. 22° W., 14½ lks. dist.

Bury original stone witness cor. alongside iron post.

Raise a mound of stone, 3½ ft. base, 2 ft. high, W. of cor.

From the same cor., a sandstone, 15x8x6 ins., plainly mkd. 5 nothces on E. and 1 on W. edges and set in a mound of stone, 3 ft. base, 1 ft. high, bears S. 83° 43' E., 1.07 chs. dist. For many years local residents and surveyors have recognized this as the cor. point, but after careful search through the records I find no evidence of this cor. point being monumented. Therefore, I do not accept it as being the official cor. point.

Land, rolling benchland W. portion; mountainous E. portion.
Soil, rocky clay loam.
Timber, widely scattered pinon and juniper.
Undergrowth, blackbrush, grass and cacti.

Dependent Resurvey of Subdivisional Line Bet. Secs. 21 & 28

Reestablishment of survey executed by J. G. Burrill in 1877 and retracement executed by Walter A. Stumm in 1911.

From the cor. of secs. 20, 21, 28 and 29, monumented with an iron post, 1 in. diam., 3 ins. above solid sandstone, with brass cap mkd.

T41S R10W
S20 | S21
S29 | S28
1956

from which the orig. bearing tree

A pinon, 8 ins. diam., bears N. 9° 30' W., 72 lks. dist., mkd. T41SR10WS20BT.

N. 89° 46' E., bet. secs. 21 and 28.

Over mountainous land through scattered timber. Asc. 25 ft. over SW. slope.

6.40 Spur, slopes S. 25° E., thence by triangulation, desc. about 300 ft. over steep NE. slope.

13.00 Top of ledge, 30 ft. high, bears N. 20° W. and S. 20° E., desc. about 500 ft. over steep NE. slope.

CHAINS

14.00 Beginning of fence, thence along fence line.

38.98 Center line of Utah State Highway 15, bears N. 24° 35' E. curving NE. and S. 24° 35' W., curving SW.

40.23 Point for the ¼ sec. cor. of secs. 21 and 28, reestablish from ties to nearby highway rights-of-way markers as made by Utah State Highway Department in 1940 when cor. was extant. End triangulation.

Set an iron post, 30 ins. long, 2½ ins. diam., 14 ins in ground to bedrock, in a mound of stone, 4 ft. base to top, with brass cap mkd.

T41S R10W
¼ S21/S28
1968

S. 89° 21' E., beginning new measurement.

By triangulation, desc. 25 ft. over gentle SE. slope. Cont. along fence line.

5.45 Virgin River, 30 lks. wide, 3 ft. deep, flows S. 20° W., leave fence line and enter farmland.

22.25 Farm road, bears S. 20° W. and N. 20° E. Leave farmland. Asc. 125 ft. over NW. slope.

29.30 Spur, slopes N. 40° E. 2.00 chs. to end; desc. 40 ft. over NE. slope.

32.75 Draw, drains N. 40° W., asc. 45 ft. over E. slope.

34.05 Spur, slopes N. 4.00 chs. to end. End triangulation. Desc. 40 ft. over E. slope.

36.60 Head of draw, drains N., asc. 25 ft. over NW. slope.

39.92 The cor. of secs. 21, 22, 27 and 28, monumented with a sandstone boulder, 3x2x1½ ft. above ground, mkd. 2 nothce on S. and 3 on E. edges, and a cross (X) on top.

At cor. point

Set an iron post, 10 ins. long, 1 in. diam., in drill hol , with brass cap mkd.

T41S R10W
S21 | S22
S28 | S27
1968

Raise a mound of stone, 2½ ft. base, 1½ ft. high, N. of cor.

Land, mountainous and broken.
Soil, rocky clay in mountains; sandy along Virgin River.
Timber, scattered pinon and juniper.
Undergrowth, sagebrush and blackbrush.

CHAINS

General Description

The lines of this survey define portions of boundaries of Zion National Park. The town of Springdale is located in portions of sections 28, 29 and 32. The area is mostly high sandstone ledges and mesas of scenic attraction and is drained in a southwesterly direction by the Virgin River, located in sections 21, 28, 29 and 32. There is some farming along the Virgin River. Soil is sandy loam along the river and rocky clay in mountains. Elevation varies from 3,800 ft. along the river to 4,750 ft. above sea level in the northwest portion of section 28. Vegetation consists of scattered pinon and juniper timber and sagebrush, blackbrush, grass and cacti undergrowth.

Blank

Page

Form 4-680
(June 1963)

UNITED STATES
DEPARTMENT OF THE INTERIOR
BUREAU OF LAND MANAGEMENT

FIELD ASSISTANTS

NAMES	CAPACITY
Ferrel D. Reynolds	Surveying Technician
Jerry L. Thomas	Cadastral Surveyor
Henry Worley	Surveying Aid
Jay L. Hyatt	Surveying Aid

GPO 834685

CERTIFICATE OF SURVEY

I, Glen B. Hatch, HEREBY CERTIFY upon honor that, in pursuance of special instructions bearing date of the 25th day of January, 19 68, I have dependently resurveyed the south boundary of sec. 31, and the subdivisional line bet. secs. 21 and 28, Township 41 South, Range 10 West

of the Salt Lake Meridian, in the State of Utah, which are represented in the foregoing field notes as having been executed by me and under my direction; and that said survey has been made in strict conformity with said special instructions, the Manual of Instructions for the Survey of the Public Lands of the United States, and in specific manner described in the foregoing field notes.

March 7, 1968 (Date) — Glen B Hatch (Cadastral Surveyor)

(Date) — (Cadastral Surveyor)

CERTIFICATE OF APPROVAL

SUBMITTED FOR APPROVAL
Date MAY 1 0 1968

BUREAU OF LAND MANAGEMENT,
Washington, D. C.

The foregoing field notes of the dependent resurvey of the south boundary of section 31, and the subdivisional line between sections 21 and 28, Township 41 South, Range 10 West

executed by Glen B. Hatch, Supervisory Cadastral Surveyor

having been critically examined and found correct, are hereby approved.

OCT 17 1968 (Date) — (Chief, Division of Engineering)

CERTIFICATE OF TRANSCRIPT

~~I CERTIFY That the foregoing transcript of the field notes of the above described surveys in~~

, is a true copy of the original field notes.

~~(Date)~~ — ~~(Chief, Division of Engineering)~~

Blank

Page

Form 4-679
(January 1963)

UNITED STATES
DEPARTMENT OF THE INTERIOR
BUREAU OF LAND MANAGEMENT

ORIGINAL

FIELD NOTES

OF THE

RETRACEMENT

OF

A PORTION OF THE SOUTH BOUNDARY

(FOURTH STANDARD PARALLEL SOUTH)

A PORTION OF THE SUBDIVISIONAL LINES

AND

THE DEPENDENT RESURVEY

OF

A PORTION OF THE EAST BOUNDARY

A PORTION OF THE WEST BOUNDARY

AND

A PORTION OF THE SUBDIVISIONAL LINES

AND MEANDERS OF THE COLORADO RIVER

IN

TOWNSHIP 20 SOUTH, RANGE 25 EAST

Of the SALT LAKE Meridian,

In the State of UTAH.

EXECUTED BY

GLEN B. HATCH SUPERVISORY CADASTRAL SURVEYOR

Under special instructions dated SEPTEMBER 21, 19 62, which provided for the surveys and Supplemental Instructions dated August 24, 1966
included under Group Number 459, approved OCTOBER 1, 1962,

and assignment instructions dated AUGUST 14, 19 63.
and August 25, 1966

Survey commenced SEPTEMBER 9, 19 63

Survey completed SEPTEMBER 9, 19 66

Blank

Page

Blank

Page

Form 91[illegible]-6
(April 1965)
(formerly 4-679)

UNITED STATES
DEPARTMENT OF THE INTERIOR
BUREAU OF LAND MANAGEMENT

ORIGINAL

FIELD NOTES

OF THE

SURVEY IN THE

FORT DOUGLAS MILITARY RESERVATION

OF

TRACTS D, E, F, G, H AND J

AND

PARCELS NOS. 1, 2, 3, 4 AND 5 AND TWO EASEMENT PARCELS, 3E AND 7E

LOCATED WITHIN TRACT D

IN

PORTIONS OF SECTIONS 34 AND 35

TOWNSHIP 1 NORTH, RANGE 1 EAST

AND

PORTIONS OF SECTIONS 2, 3, 4, 9, 10 AND 11

TOWNSHIP 1 SOUTH, RANGE 1 EAST

DEPT. OF THE INTERIOR
BUR. OF LAND MGMT
OCT 22 [illegible] 0 0

Of the SALT LAKE Meridian,

In the State of UTAH.

EXECUTED BY

GLEN B. HATCH SUPERVISORY CADASTRAL SURVEYOR

Under special instructions dated JULY 31, 19 67, which provided for the surveys
Supplemental instructions dated July 22, 1968
included under Group Number 496, approved AUGUST 8, 1967,

and assignment instructions dated JULY 19, 19 67.
AND JULY 22 19 68

Survey commenced JULY 24, 19 67

Survey completed JULY 24, 19 68

INDEX DIAGRAM

Township _____, Range _____,

6	5	4	3	2	1
7	8	9	10	11	12
18	17	16	15	14	13
19	20	21	22	23	24
30	29	28	27	26	25
31	32	33	34	35	36

GPO 849-505

FEET	
	The following field notes are those of the survey of tracts D, E, F, G, H and J, located in the Fort Douglas Military Reservation in portions of sections 34 and 35, Township 1 North, Range 1 East and portions of sections 2, 3 and 4, Township 1 South, Range 1 East, and the survey of five parcels and two easement parcels of land located within tract D. The boundaries of tracts D, E, F, G, H and J, are payable from the appropriation, "Management of Lands and Resources, Bureau of Land Management." The survey of the five parcels and two easements was performed for the Department of the Army, Corps of Engineers, on a reinbursable basis. The survey was conducted in accordance with the Manual of Surveying Instructions, 1947, special instructions dated July 31, 1967, and supplemental instructions dated July 22, 1968, and instruction letter from the Corps of Engineers to the Utah State Director dated July 13, 1967. The direction of the lines of this survey was determined by reference to true meridians established on line by hour angle observations on Polaris, altitude observations on the sun and azimuths to reference points from U.S.C. & G.S. Triangulation Station "Utes," located on the Civil Engineering Building on the campus of the University of Utah, and carried forward by sustained angulation. The geographic position of corner No. 1 of Tract D is at Latitude 40° 45' 18.1615" N. and Longitude 111° 48' 48.8080" W., as computed from tract line ties to U.S.C. & G.S. Triangulation Station "Utes," at Latitude 40° 46' 06.0790" N. and Longitude 111° 50' 45.2828" W., located N. 70° 10' 52" W., 2,873.47 ft. dist. from angle point 31, Tract D.
	TRACT D
	Beginning at the closing cor. of secs. 2 and 11, T. 1 S., R. 1 E., which is common to angle point 1 Tract D and Tract C. Set an iron post, 1 in. diam., 8 ins. long, in concrete with brass cap mkd. 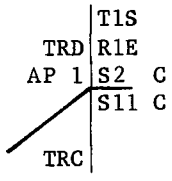 From which the cor. of secs. 2, 3, 10 and 11, bears West 195.03 ft. dist.; thence N. 0° 05' E., along the E. bdy. of Tract D and along old fence line over mountainous land through oakbrush undergrowth.
1,320.00	Angle point 2, Tract D and common with angle point 6, Tract E.

FEET

Set an iron post, 30 ins. long, 2½ ins. diam., 26 ins. in the ground with brass cap mkd.

TR E	T1S
	R1E
AP 6	
TR D	
AP 2	S2

1967

Thence West.

197.60 Angle point 3, Tract D, and common to angle point 1, Tract E.

Set an iron post, 30 ins. long, 2½ ins. diam., 24 ins. in the ground with brass cap mkd.

	TR E
TR D	AP 1
AP 3	

1967

Thence N. 0° 02' W.

2,382.00 Spur, slopes W.

2,640.00 Angle point 4, Tract D, and common to angle point 2, Tract E.

Set an iron post, 30 ins. long, 2½ ins. diam., 12 ins. in the ground, and in a mound of stone, 3 ft. base to top with brass cap mkd.

	TR E
	AP 2
TR D	
AP 4	

1967

Thence West.

1,320.00 Angle point 5, Tract D, and common to angle point 3, Tract E.

Set an iron post, 30 ins. long, 2½ ins. diam., 6 ins. in the ground, and in a mound of stone, 4 ft. base to top with brass cap mkd.

	TR E
	AP 3
TR D	
AP 5	

1967

Thence N. 0° 02' W.

1,342.44 Intersect the Salt Lake Base Line and point for angle point 6, Tract D, and common to angle point 4, Tract E.

FEET	
	TR F TR D | TR E AP 6 | AP 4 1967
	Thence West along the Salt Lake Base Line.
740.00	Red Butte Canyon, drains S. 45° W.
879.78	Angle point 6, Parcel 7E and Red Butte Canyon Road, bears N. 45° E. and S. 45° W.
3,114.28	Intersect present W. bdy. of Fort Douglas Military Reservation, and point for angle point 7, Tract D, and common to angle point 4, Tract F. Set an iron post, 30 ins. long, 2½ ins. diam., flush with ground with brass cap mkd. TR F AP 4 TR D AP 7 1967 This point falls in trail road, bearing nearly N. and S. Thence S. 0° 02' E.
824.94	Angle point 8, Tract D, monumented with a 1/2 in. steel bar in concrete. Set cadmium plated cap over bar, mkd. TR D AP 8 Thence S. 54° 08' W.
320.83	Angle point 9, Tract D. Set 1 inch T iron stake flush with ground and cadmium plated cap mkd. TR D AP 9 Thence S. 46° 06' W.
57.00	Angle point 10, Tract D, and common to angle point 41 of Parcel 1, which is a 2 inch brass cap mkd. with a cross in the center set flush in concrete. I remark this cap to read: US TR D AP 10 P1 AP 41 Thence N. 23° 09' 30" E.

FEET	
8.63	Point for angle point 11, Tract D, and common to angle point 40 of Parcel 1, falls on cement curb and is not monumented.
	Thence N. 14° 49' 30" W.
7.65	Angle point 12, Tract D, and common to angle point 39, Parcel 1, monumented with a 1/2 inch steel bar in concrete. Set cadmium plated cap over bar mkd.
	TR D 12 / P1 39
	Thence N. 33° 13' 30" W.
235.23	Angle point 13, Tract D, and common to angle point 38, Parcel 1, monumented with a 1/2 inch steel bar in concrete. Set cadmium plated cap over steel bar mkd.
	TR D 13 / P1 38
	Thence N. 40° 43' 30" W.
17.93	Angle point 14, Tract D, and common to angle point 37, Parcel 1.
	Thence N. 55° 56' 00" W.
16.86	Angle point 15, Tract D, and common to angle point 36, Parcel 1.
	Set a 1 inch T iron stake flush with the ground, and cadmium plated cap mkd.
	TR D 15 / P1 36
	Thence N. 60° 34' 30" W.
19.88	Angle point 16, Tract D, and common to angle point 35, Parcel 1.
	Set a 1 inch T. iron stake flush with the ground, and cadmium plated cap mkd.
	TR D 16 / P1 35
	Thence N. 44° 21' 00" W.

TRACT D

FEET	
19.91	Angle point 17, Tract D, and common to angle point 34, Parcel 1, monumented with a 1/2 in. steel bar in concrete. Set cadmium plated cap over steel bar mkd. TR D 17 P1 34 Thence N. 33° 13' 30" W.
95.36	Angle point 18, Tract D, and common to angle point 33, Parcel 1, monumented with a 1/2 in. steel bar in concrete. Set a cadmium plated cap over steel bar mkd. TR D 18 P1-33 Thence S. 54° 37' 30" W.
250.72	Angle point 19, Tract D, and common to angle point 32, Parcel 1, monumented with a 1/2 in. steel bar in concrete. Set cadmium plated cap over steel bar mkd. TR D 19 P1-32 Thence S. 82° 37' 00" W.
11.75	Angle point 20, Tract D, and common to angle point 31, Parcel 1. Set a 1 in. T iron stake flush with the ground and cadmium plated cap mkd. TR D 20 P1 31 Thence N. 56° 05' 00" W.
12.47	Angle point 21, Tract D, and common to angle point 30, Parcel 1, monumented with a 1/2 in. steel bar in concrete. Set a cadmium plated cap over steel bar mkd. TR D 21 P1-30 Thence N. 32° 44' 30" W.
319.98	Angle point 22, Tract D, and common to angle point 29, Parcel 1.

FEET

Set a 1 in. T. iron stake flush with the ground, and cadmium plated cap mkd.

TR D
22
P1
29

Thence N. 36° 35' 30" W.

21.14 Angle point 23, Tract D, and common to angle point 28, Parcel 1.

Set a 1 in. T iron stake flush with the ground, and cadmium plated cap mkd.

TR D
23
P1
28

Thence N. 48° 12' 00" W.

26.49 Angle point 24, Tract D, and common to angle point 27, Parcel 1.

Set a 1 in. T iron stake flush with the ground, and cadmium plated cap mkd.

TR D
24
P1
27

Thence N. 59° 42' 00" W.

22.04 Angle point 25, Tract D, and common to angle point 26, Parcel 1.

Set a 1 in. T iron stake flush with the ground, and cadmium plated cap mkd.

TR D
25
P1
26

Thence N. 72° 06' 30" W.

33.44 Angle point 26, Tract D, and common to angle point 25, Parcel 1, monumented with a 1/2 in. steel bar in concrete.

Set a cadmium plated cap over steel bar mkd.

TR D
26
P1-25

Thence N. 79° 03' 30" W.

TRACT D

FEET	
101.68	Angle point 27, Tract D, and common to angle point 24, Parcel 1. Set a 1 in. T iron stake flush with the ground, and cadmium plated cap mkd. TR D-27 P1-24 Thence S. 55° 18' 30" W.
249.55	Angle point 28, Tract D, and common to angle point 23, Parcel 1, monumented with a brass cap 2 ins. diam., set 6 ins. below surface of highway mkd. U.S. 16. I add the following markings to brass cap TR D-28 P1-23 Thence S. 39° 17' 00" E.
458.25	Angle point 29, Tract D, and common to angle point 22, Parcel 1, monumented with a brass cap, 2 ins. diam., set in concrete, mkd. with a cross (+). Set a cadmium plated cap over cross on brass cap mkd. TR D 29 P1-22 Thence S. 50° 43' 00" W.
141.75	Angle point 30, Tract D, and common to angle point 21, Parcel 1. Set a 1 in. T iron stake flush with the ground, and cadmium plated cap mkd. TR D-30 P1-21 Thence S. 39° 17' 00" E.
174.57	Angle point 31, Tract D, and common to angle point 20, Parcel 1. Set a 1 in. T iron stake flush with the ground, and cadmium plated cap mkd. TR D 31 P1-20 Thence S. 52° 46' 10" W.
193.28	Angle point 32, Tract D, and common to angle point 19, Parcel 1. Set a 1 in. T. iron stake flush with the ground, and cadmium plated cap mkd. TR D-32 P1-19

FEET	
	Thence S. 81° 09' 30" W.
438.05	Angle point 33, Tract D, and common to angle point 18, Parcel 1. Set a 1 in. T iron stake flush with the ground, and cadmium plated cap mkd. TR D 33 P1 18 From which, U.S.C. & G.S. Triangulation Station "Utes" bears N. 70° 10' 52" W., 2,873.47 ft. dist.
	Thence S. 22° 08' 50" E.
737.12	Angle point 34, Tract D, and point of curve to right, and common to angle point 17, Parcel 1. Set a 1 in. T iron stake flush with the ground, and cadmium plated cap mkd. TR D 34 P1-17 Thence southeasterly along a curve to the right with a radius of 700 ft., a central angle of 11° 34' 38", an arc length of 141.44 ft., and a long chord bearing S. 16° 21' 30" E., 141.20 feet.
141.44	Angle point 35, Tract D, and point of tangency, and common to angle point 16, Parcel 1. Set a 1 in. T. iron stake flush with the ground, and cadmium plated cap mkd. TR D 35 P1-16 Thence S. 10° 34' 10" E.
377.88	Angle point 36, Tract D, and point of curve to left, and common to angle point 15, Parcel 1. Set a 1 in. T iron stake flush with the ground, and cadmium plated cap mkd. TR D 36 P1-15 Thence southeasterly along a curve to left, with a radius of 2,000 ft., a central angle of 4° 38' 51", an arc length of 162.23 ft., and a long chord bearing S. 12° 53' 35" E., 162.16 ft.
162.23	Angle point 37, Tract D, and point of tangency, and common to angle point 14, Parcel 1.

TRACT D

FEET	
	Set a 1 in. T iron stake flush with the ground, and cadmium plated cap mkd. TR D 37 P1-14 Thence S. 15° 13' 00" E.
859.54	Angle point 38, Tract "D', and point of curve to right, and common to angle point 13, Parcel 1. Set a 1 in. T iron stake flush with the ground, and cadmium plated cap mkd. TR D 38 P1-13 Thence southwesterly along a curve to the right with a radius of 400 ft., a central angle of 40° 45' 03", an arc length of 284.49 ft. and a long chord bearing S. 5° 09' 30" W., 278.54 ft.
284.49	Angle point 39, Tract "D" and point of tangency, and common to angle point 12, Parcel 1. Set a 1 in. T iron stake flush with the ground and cadmium plated cap mkd. TR D 39 P1-12 Thence S. 25° 32' 00" W.
331.86	Angle point 40, Tract "D", and point of curve to left, and common to angle point 11, Parcel 1. Set a 1 in. T iron stake flush with the ground and cadmium plated cap mkd. TR D 40 P1-11 Thence southwesterly along a curve to the left, with a central angle of 45° 47' 16", a radius of 488.68 ft., an arc length of 390.52 ft., and the long chord bears S. 2° 38' 22" W., 380.22 ft.
390.52	Angle point 41, Tract "D", and point of intersection with the E. Right of Way of U. S. Highway 40, on curve to the right, and common to angle point 10, Parcel 1. Set a 1 in. T iron stake flush with the ground, and cadmium plated cap mkd. TR D 41 P1-10 Thence southeasterly along a curve to right, with a radius of 1,960.08 feet, a central angle of 6° 30' 03", an arc distance of 222.39 feet, and the long chord bears S. 39° 57' 11" E., 222.11 feet.

TRACT D

FEET	
222.39	Angle point 9, Parcel 1, hereinafter described. Thence southeasterly along a curve to right, with a radius of 1,960.08 feet, a central angle of 3° 26' 35", an arc distance of 117.79 ft., the long chord bears S. 34° 49' 30" E., 117.64 feet.
117.79	Angle point 42, Tract "D", and beginning point of a spiral curve to right. Set an iron post, 30 ins. long, 2½ ins. diam., 28 ins. in the ground, with brass cap mkd. TR D AP 42 Thence southeasterly along spiral curve to the right, having a radius of 1,960.08 ft., with a central angle of 4° 12' 00", an arc distance of 283.67 ft., the long chord bears S. 31° 36' E., 283.41 feet.
283.67	Angle point 43, Tract "D", and point of spiral to tangent. Set an iron post, 30 ins. long, 2½ ins. diam., 28 ins. in the ground, with brass cap mkd. TR D AP 43 Thence S. 30° 31' 00" E.
1,749.70	Angle point 44, Tract "D". Set an iron post, 30 ins. long, 2½ ins. diam., 30 ins. in the ground, with brass cap mkd. TR D AP 44 Thence southeasterly along a curve to the right, with a radius of 623.69 feet, a central angle of 21° 34' 56", an arc distance of 234.93 feet, the long chord bears S. 19° 43' 32" E., 233.55 feet.
234.93	Point for angle point 45, Tract "D" falls in fence line bearing N. 89° 58' 04" E., and S. 89° 58' 04" W. Point is not monumented. Thence N. 89° 58' 04" E., along S. bdy. of Ft. Douglas Military Reservation and along fence line.
1,627.55	Angle point 46, Tract D, and common to the SW. cor. of Tract C. Set an iron post, 30 ins. long, 2½ ins. diam., 26 ins. in the ground, with brass cap mkd. P4-1 TR D AP 46 / TRC 1967 Thence N. 62° 18' 30" E., along fence line.

GPO

TRACT D

FEET	
3,193.81	To point of beginning.

TRACT E

Beginning at the southwest cor. of Tract E., and common to angle point 3, Tract D, hereinbefore described. Cor. of secs. 2, 3, 10 and 11, T. 1 S., R. 1 E., bears S. 0° 02' E., 1,320 ft.

Thence N. 0° 02' W.

2,640.00 Angle point 2, Tract E., and common to angle point 4, Tract D, hereinbefore described.

Thence West.

1,320.00 Angle point 3, Tract E., and common to angle point 5, Tract D, hereinbefore described.

Thence N. 0° 02' W.

1,342.44 Angle point 4, Tract E., and common to angle point 6, Tract D, hereinbefore described.

Thence East, along the Salt Lake Base Line.

1,523.68 Angle point 5, Tract E., and common to angle point 1, Tract F. and also the closing cor. of secs. 2 and 35, Tps. 1 S., and 1 N., R. 1 E.

Set an iron post, 30 ins. long, 2½ ins. diam., 6 ins. in the ground, and in a mound of stone, 5 ft. base to top, with brass cap mkd.

TR F	T1N
AP 1	R1E
	S35 C
TR E	C
AP 5	T1S
	R1E
	S2

1967

From which, the standard cor. of secs. 35 and 36, T. 1 N., R. 1 E., bears East 5,071.31 ft. dist.

Thence S. 0° 05' W.

3,981.12 Angle point 6, Tract E., and common to angle point 2, Tract D., hereinbefore described.

Thence West.

197.60 To point of beginning.

TRACT F

Beginning at the southeast cor. of Tract F., and common to angle point 5, Tract E., and the closing cor. of secs. 2 and 35, hereinbefore described.

TRACT F

FEET	
	Thence N. 0° 05' E.
2,400.00	Red Butte Canyon, drains S. 60° W.
2,802.00	Red Butte Canyon Road, bears nearly E. and W.
3,663.66	Angle point 2, Tract F, monumented with a brass tablet in solid sandstone, mkd. U. S. on S. and W. sides, and a cross (+) in center of tablet. Set an iron post, 30 ins. long 2½ ins. diam., over cross on tablet, and in a mound of stone, 6 ft. base to top, with brass cap mkd. T1N TR F | R1E AP 2 | S35 1967
	Thence N. 89° 54' W.
1,512.13	A 2 inch iron post, 12 ins. above ground, with brass cap mkd. USA RB 13 43 / 13 43 1/16
4,644.82	Angle point 3, Tract F, monumented with a 1 in. T iron stake. Over 1 in. T iron stake, set an iron post, 30 ins. long, 2½ ins. diam., and in a mound of stone, 6 ft. base to top, with brass cap mkd. TR F AP 3 1967
	Thence S. 0° 02' E.
3,672.96	Angle point 4, Tract F, and common to angle point 7, Tract D, hereinbefore described.
	Thence East, along the Salt Lake Base Line.
3,114.28	Angle point 6, Tract D and angle point 4, Tract E, hereinbefore described.
4,637.96	To point of beginning.

TRACT G

Beginning at the southwest cor. of Tract G, which point

GPO

TRACT G

FEET

is 1,711.48 ft. East and 63.37 ft. North of the city monument at the intersection of 5th South and 13th East streets. The cor. of secs. 2, 3, 10 and 11, T. 1 S., R. 1 E., S. L. Mer., bears S. 81° 33' 45" E., 9,145.65 ft. Set 1 inch T iron stake, flush with the ground, and cadmium plated cap mkd.

TR G
AP 1

Thence N. 0° 02' 39" W.

400.00 Angle point 2, Tract G.

Set a 1 in. T iron stake flush with the ground, and cadmium plated cap mkd.

TR G
AP 2

Thence S. 89° 59' 54" E.

712.44 Angle point 3, Tract G.

Set a 1 in. T iron stake flush with the ground, and cadmium plated cap mkd.

TR G
AP 3

Thence S. 19° 34' 00" E.

424.52 Angle point 4, Tract G.

Set a 1 in. T iron stake flush with the ground, and cadmium plated cap mkd.

TR G
AP 4

From which, Fort Douglas Military Reservation Monument No. 5, bears S. 85° 06' 50" E., 112.59 ft. dist.

Thence N. 89° 59' 54" W.

854.30 To point of beginning.

TRACT H

Beginning at the southwest cor. of Tract H, and common to the NW. cor. Tract A, which is a point N. 0° 02' 01" W., 2,032,00 feet from the intersection of the easterly right-of-way line of 1580 East Street and the northerly right-of-way line of Sunnyside Avenue. The cor. of secs. 2, 3, 10 and 11, T. 1 S., R. 1 E., S. L. Mer., bears S. 86° 16' 27" E., 8,362.86 ft.

Set a 1 inch T iron stake flush with the ground, and cadmium plated cap mkd.

TR H
AP 1
TR A

TRACT H

FEET	
	From this cor., the Fort Douglas Military Reservation Monument No. 5, bears N. 18° 35' 35" E., 831.13 ft.
	Thence N. 0° 02' 01" W., along a chain link fence.
683.00	Point for angle point 2, Tract H falls in the cor. of a chain link fence bearing S. 0° 02' 01" E., and N. 89° 59' 50" E., and is not monumented.
	Thence N. 89° 59' 40" E., along a chain link fence.
220.00	End of chain link fence.
620.00	Angle point 3, Tract H.
	Set a 1 inch T iron stake flush with the ground, and cadmium plated cap mkd.
	TR H AP 3
	Thence S. 0° 02' 01" E.
1,615.00	Angle point 4, Tract H.
	Set a 1 inch T iron stake flush with ground, and cadmium plated cap mkd.
	TR H AP 4
	Thence S. 89° 59' 50" W.
220.00	Point for angle point 5 falls in the cor. of a chain link fence bearing West and South and is not monumented.
	Thence N. 0° 02' 01" W.
932.00	Angle point 6, Tract H, common to the northeast cor. of Tract A.
	Set a 1 inch T iron stake flush with ground, and cadmium plated cap mkd.
	TR H AP 6 TR A
	Thence S. 89° 59' 50" W.
400.00	To point of beginning.

TRACT J

rm 9180-21
ril 1965)
(formerly 4-693)

TRACT J

FEET	
	Beginning at the southwest cor. of Tract J, which is common to Fort Douglas Military Reservation Monument No. 5, a brass disc set in concrete. From this point, the cor. of secs. 2, 3, 10 and 11, T. 1 S., R. 1 E., S. L. Mer., bears S. 80° 38' 12" E., 8,189.26 ft.
	Thence North.
45.95	The cor. of a chain link fence bearing North and East; continue along fence line.
245.78	Point for angle point 2, Tract J, falls in the cor. of a chain link fence bearing South and N. 89° 52' 40" E., and is not monumented.
	Thence N. 89° 52' 40" E., along a chain link fence.
200.00	Point for angle point 3, Tract J, falls in the cor. of a chain link fence bearing S. 89° 52' 40" W., and S. 0° 01' E., and is not monumented.
	Thence S. 0° 01' 00" E., along a fence line.
200.40	Cor. of a chain link fence bears N. 0° 01' W., and West; leave fence line.
246.24	Point for angle point 4, Tract J, falls in the road and is not monumented.
	Thence West.
200.00	To the point of beginning.

NOTE:

All angle points, points of curvature, points of tangency in Parcels 1, 2, 3, 4 and 5 and the centerline of easements 3E and 7E, other than the present boundary of Fort Douglas Military Reservation, are monumented with "Copperweld" monuments, 1/2 inch diam., set flush with the ground and marked with the angle point number and parcel number unless otherwise noted and no further mention of these will be found in the field notes of the following parcels.

PARCEL NO. 1

Beginning at the southeast cor., from which the cor. of secs. 2, 3, 10 and 11, T. 1 S., R. 1 E., bears S. 48° 18' 19" E., 4,775.01 ft. dist.

Thence, with the following courses:

S. 43° 51' 00" W., 333.63 ft. to AP 2.

S. 45° 45' 00" E., 120.30 ft. to AP 3, monumented with a nail on top of cement wall along east side of Cemetary Road.

S. 58° 41' 00" W., 556.56 ft. to AP 4.

FEET

S. 22° 21' 00" W., 200.51 ft. to AP 5.

S. 46° 21' 00" W., 884.76 ft. to AP 6.

S. 40° 39' 00" E., 397.90 ft. to AP 7.

S. 30° 32' 20" W., 331.19 ft. to AP 8.

S. 46° 51' 35" W., 871.33 ft. to intersection with the westerly boundary of Fort Douglas Military Reservation, and the easterly line of U. S. Highway 40, and on a 2° 55' 23" curve to the left at AP 9.

Thence northwesterly along said curve to the left, concave southwesterly, with a radius of 1,960.08 feet, a central angle of 6° 30' 03", an arc distance of 222.39 feet, the long chord bears N. 39° 57' 19" W., 222.11 ft. to AP 10, common to AP 41, Tract D, at the intersection of present U. S. Highway 40 and Wasatch Blvd., curving to the right.

Thence northeasterly along a curve to the right, with a central angle of 45° 47' 16", a radius of 488.68 feet, an arc length of 390.52 feet, and the long chord bears N. 2° 38' 22" E., 380.22 feet to AP 11, and common to AP 40, Tract D.

Thence N. 25° 32' 00" E., 331.86 ft. to AP 12, and common to AP 39, Tract D.

Thence northeasterly along a curve to the left, with a central angle of 40° 45' 03", a radius of 400 feet, an arc length of 284.49 feet and the long chord bears N. 5° 09' 30" E., 278.54 ft. to AP 13, and common to AP 38, Tract D.

Thence N. 15° 13' 00" W., 859.54 feet to AP 14, and common to AP 37, Tract D.

Thence northwesterly along a curve to the right, with a central angle of 4° 38' 51", a radius of 2,000 feet, an arc length of 162.23, and the long chord bears N. 12° 53' 35" W., 162.16 ft. to AP 15, and common to AP 36, Tract D.

Thence N. 10° 34' 10" W., 377.88 ft. to AP 16, and common to AP 35, Tract D.

Thence northwesterly along a curve to the left, with a central angle of 11° 34' 38", a radius of 700 feet, an arc length of 141.44 ft., and the long chord bears N. 16° 21' 30" W., 141.20 ft. to AP 17, and common to AP 34, Tract D.

Thence with the following courses:

N. 22° 08' 50" W., 737.12 ft. to AP 18, and common to AP 33, Tract D.

Form 9180-21
(November 1967)

PARCEL NO. 1

	FEET	
		N. 81° 09' 30" E., 438.05 ft. to AP 19, and common to AP 32, Tract D. N. 52° 46' 10" E., 193.28 ft. to AP 20, and common to AP 31, Tract D. N. 39° 17' 00" W., 174.57 ft. to AP 21, and common to AP 30, Tract D. N. 50° 43' 00" E., 141.75 ft. to AP 22, and common to AP 29, Tract D. N. 39° 17' 00" W., 458.25 ft. to AP 23, and common to AP 28, Tract D. N. 55° 18' 30" E., 249.55 ft. to AP 24, and common to AP 27, Tract D. S. 79° 03' 30" E., 101.68 ft. to AP 25, and common to AP 26, Tract D. S. 72° 06' 30" E., 33.44 ft. to AP 26, and common to AP 25, Tract D. S. 59° 42' 00" E., 22.04 ft. to AP 27, and common to AP 24, Tract D. S. 48° 12' 00" E., 26.49 ft. to AP 28, and common to AP 23, Tract D. S. 36° 35' 30" E., 21.14 ft. to AP 29, and common to AP 22, Tract D. S. 32° 44' 30" E., 319.98 ft. to AP 30, and common to AP 21, Tract D. S. 56° 05' 00" E., 12.47 ft. to AP 31, and common to AP 20, Tract D. N. 82° 37' 00" E., 11.75 ft. to AP 32, and common to AP 19, Tract D. N. 54° 37' 30" E., 250.72 ft. to AP 33, and common to AP 18, Tract D. S. 33° 13' 30" E., 95.36 ft. to AP 34, and common to AP 17, Tract D. S. 44° 21' 00" E., 19.91 ft. to AP 35, and common to AP 16, Tract D. S. 60° 34' 30" E., 19.88 ft. to AP 36, and common to AP 15, Tract D. S. 55° 56' 00" E., 16.86 ft. to AP 37, and common to AP 14, Tract D. S. 40° 43' 30" E., 17.93 ft. to AP 38, and common to AP 13, Tract D. S. 33° 13' 30" E., 235.23 ft. to AP 39, and common to AP 12, Tract D.

(This form bound on left side)

FEET

S. 14° 49' 30" E., 7.65 ft. to point for AP 40, and common to AP 11, Tract D. (not monumented).

S. 23° 09' 30" W., 8.63 ft. to AP 41, and common to AP 10, Tract D.

N. 46° 06' 00" E., 22.57 ft. to AP 42, leaving said boundary of Fort Douglas Military Reservation.

N. 88° 46' 00" E., 33.15 ft. to AP 43.

N. 54° 04' 00" E., 145.79 ft. to AP 44.

N. 83° 53' 30" E., 103.62 ft. to AP 45.

S. 37° 16' 00" E., 1,487.44 ft. to point of beginning.

PARCEL 2

Beginning at a point N. 37° 16' 00" W., 544.39 ft. dist. from angle point No. 1, Parcel No. 1, on the easterly boundary of Parcel No. 1.

Thence with the following courses:

N. 52° 44' 00" E., 313.46 ft. to AP 2.

N. 37° 16' 00" W., 287.75 ft. to AP 3.

S. 56° 06' 00" W., 121.45 ft. to AP 4, and beginning of a curve to the left.

Thence southwesterly along said curve to the left, with a central angle of 40° 23' 30", a radius of 291.27 ft., an arc length of 205.32 ft., the long chord bears S. 35° 54' 15" W., 201.12 ft. to AP 5, on the easterly boundary of Parcel 1.

S. 37° 16' 00" E., 236.76 ft. to point of beginning.

PARCEL 3

Beginning at the southeast corner, from which, the the cor. of secs. 2, 3, 10 and 11, T. 1 S., R. 1 E., bears S. 50° 31' 41" E., 2,933.31 ft. dist.

Thence, with the following courses:

180–21
1965)
erly 4–693)

PARCEL 3

FEET

S. 60° 26' 35" W., 376.08 ft. to AP 2.

N. 36° 51' 55" W., 594.63 ft., to AP 3 and a point of cusp, the beginning of a curve to the left and concave northeasterly.

Thence southeasterly along said curve to the left, with a central angle of 75° 55' 05", a radius of 247.94 ft., an arc length of 328.53 ft., the long chord bears S. 74° 49' 27" E., 305.02 ft. to AP 4.

N. 67° 13' 00" E., 268.57 ft. to AP 5.

S. 29° 39' 00" E., 160.54 ft. to AP 6.

N. 65° 27' 00" E., 29.70 ft. to AP 7.

S. 29° 15' 00" E., 122.63 ft. to AP 8.

S. 61° 03' 30" W., 59.94 ft. to AP 9.

S. 28° 39' 00" E., 58.95 ft. to point of beginning.

PARCEL 4

Beginning at AP 1, Parcel 4, common to the SW. cor. of Tract "C" and AP 46, Tract "D", which point bears S. 60° 25' 53" W., 3,008.15 ft. dist. from the cor. of secs. 2, 3, 10 and 11, T. 1 S., R. 1 E., Salt Lake Meridian, Utah, in the cor. of fences bearing N. 62° 18' 30" E. and S. 89° 58' 04" W.

Thence, with the following courses:

S. 89° 58' 04" W., 288.20 ft. to AP 2.

North, 349.90 ft. to AP 3.

West, 250.00 ft. to AP 4.

North, 970.00 ft. to AP 5.

East, 1,320.00 ft. to AP 6.

South, 910.70 ft. to AP 7 on the N. bdy. of Tract "C".

S. 62° 18' 30" W., 882.10 ft. to point of beginning.

PARCEL 5

Beginning at AP 1, Parcel 5, common to AP 2, Parcel 4, which point bears S. 62° 55' 42" W., 3,262.25 ft. dist. from the cor. of secs. 2, 3, 10 and 11, T. 1 S., R. 1 E., Salt Lake Meridian, Utah, on the S. bdy. of Tract "D" in a fence bearing N. 89° 58' 04" E. and S. 89° 58' 04" W.

Thence, with the following courses:

form bound at left)

PARCEL 5

FEET

S. 89° 58' 04" W., 250.00 ft. along fence line to the intersection of a projected line, of the east right-of-way boundary line of Padley Street, 2235 East, from the south, to AP 2.

North, 350.00 ft. to AP 3, common to AP 4, Parcel 4.

East, 250.00 ft. to AP 4, common to AP 3, Parcel 4.

South, 349.90 ft. to point of beginning.

PARCEL 3E

NOTE:

Parcel 3E, being an easement 40 feet wide for access to the Fort Douglas Military Reservation Cemetary, the centerline only was surveyed.

Beginning at a point S. 58° 41' 00" W., 21.44 ft. dist. from angle point No. 3, Parcel 1, which point is also the center of Cemetary Road.

The right-of-way boundary on the left bears N. 58° 41' E., 20.23 ft. dist., and the right-of-way boundary on the right bears S. 58° 41' W., 20.23 ft. dist., not monumented.

Thence, with the following courses:

Southeasterly along a curve to the left, with a radius of 385.45 feet, a central angle of 7° 06' 28", an arc distance of 47.82 feet, the long chord bears S. 52° 17' 36" E., 47.79 ft. to angle point No. 2.

S. 58° 58' 15" E., 182.62 ft. to beginning of curve to the right and AP 3.

Southeasterly along a curve to the right, with a radius of 1,146.28 feet, a central angle of 16° 36' 00", an arc distance of 332.11 feet, the long chord bears S. 50° 40' 15" E., 330.92 feet to AP 4.

S. 42° 22' 15" E., 365.61 ft. to beginning of curve to the right and AP 5.

Southeasterly along a curve to the right, with a radius of 1,146.28 feet, a central angle of 5° 30' 20", an arc distance of 110.15 feet, the long chord bears S. 39° 37' 05" E., 110.09 feet to AP 6.

S. 36° 51' 55" E., 609.18 ft. to AP 7.

PARCEL 3E

FEET

N. 60° 26' 35" E., 124.13 ft. to the end of Parcel 3E at AP 8 on the southerly side of the cemetary.

PARCEL 7E

Beginning at angle point No. 1, a point N. 37° 16' 00" W., W. 1,167.01 ft. dist. from angle point No. 1, Parcel No. 1, on the easterly boundary of Parcel No. 1, at midpoint between the right and left right-of-way boundaries. The right-of-way boundary on the left bears N. 37° 16' 00" W., 52.67 feet dist. and the right-of-way boundary on the right bears S. 37° 16' 00" E., 52.67 ft. dist., not monumented.

Thence, with the survey of the centerline on the following courses:

N. 71° 03' 30" E., 768.31 ft. to angle point No. 2. From this point, an angle point on the left right-of-way line, bears N. 17° 31' 26" W., 100.25 ft. dist., not monumented. From said angle point, the left right-of-way line, bears S. 67° 26' W., 789.06 ft. to the east boundary of Parcel No. 1 and N. 74° 13' E., 494.98 ft. From angle point No. 2, an angle point on the right right-of-way line, bears S. 17° 31' 26" E., 100.25 ft. dist., not monumented. From said angle point, the right-of-way line, bears S. 74° 52' W., 750.80 ft. dist. to the east boundary of Parcel No. 1 and N. 73° 53' E., 524.58 ft.

From angle point No. 2, N. 74° 03' 30" E., 509.78 ft. to angle point No. 3. From this point, an angle point on the left right-of-way line, bears N. 26° 01' 51" W., 100.27 ft. dist., not monumented. From said angle point the left right-of-way line, bears S. 74° 13' W., 494.98 ft. and N. 62° 57' E. 313.10 ft. From angle point No. 3, an angle point on the right right-of-way line, bears S. 26° 01' 51" E., 100.27 ft. dist., not monumented. From said angle point, the right right-of-way line, bears S. 73° 53' W., 524.58 ft. and N. 46° 10' E., 357.35 ft.

From angle point No. 3, N. 54° 00' 00" E., 331.65 ft. to angle point No. 4. From this point, an angle point on the left right-of-way line, bears N. 48° 17' 17" W., 50.30 ft. dist., not monumented. From said angle point, the left right-of-way boundary, bears S. 62° 57' W. 313.10 ft. and N. 42° 35' E., 469.51 ft. From angle point No. 4, an angle point on the right right-of-way line, bears S. 48° 17' 17" E., 50.30 ft., not monumented. From said angle point, the right right-of-way line, bears S. 46° 10' W., 357.35 ft. and N. 52° 39' E., 477.45 ft.

From angle point No. 4, N. 42° 37' 00" E., 473.48 ft. to angle point No. 5. From this point, an angle point on the left right-of-way line, bears N. 46° 14' 37" W., 50.34 ft. dist., not monumented. From said angle point, the left right-of-way boundary, bears S. 42° 35' W., 469.51 ft. and N. 44° 53' 30"

FEET

E., 321.98 ft. to intersection with the Salt Lake Base Line. From angle point No. 5, an angle point on the right right-of-way line, bears S. 46° 14' 37" E., 50.34 ft. dist., not monumented. From said angle point, the right right-of-way boundary, bears S. 42° 39' W., 477.45 ft. and N. 44° 53' 30" E., 419.60 ft. to intersection with the Salt Lake Base Line.

From angle point No. 5, N. 44° 53' 30" E., 370.79 ft. to angle point No. 6 on the Salt Lake Base Line and end of easement. Right-of-way boundaries on the Salt Lake Base Line bear West 70.57 ft. and East 70.57 ft. dist.

Form 4–680
(June 1963)

UNITED STATES
DEPARTMENT OF THE INTERIOR
BUREAU OF LAND MANAGEMENT

FIELD ASSISTANTS

NAMES	CAPACITY
Gerald W. Hochstrasser	Supervisory Cadastral Surveyor
H. Dennis Badger	Surveying Aid
Stephen Whittiker	Surveying Aid
Craig Hansen	Surveying Aid

GPO 834685