Volume

#

R0529

UNITED STATES
DEPARTMENT OF THE INTERIOR
BUREAU OF LAND MANAGEMENT

FIELD NOTES

T. 2 S., R. 1 E.

2 S., R. 3 E.

3 S., R. 2 E.

3 S., R. 3 E.

4 S., R. 1 W.

6 S., R. 4 W.

6 S., R. 5 W.

7 S., R. 4 W.

7 S., R. 5 W.

Survey commenced 19

Survey completed 19

UNITED STATES
DEPARTMENT OF THE INTERIOR
BUREAU OF LAND MANAGEMENT

FIELD NOTES

Of the ..... *Meridian,*

the State of .....

EXECUTED BY

der special instructions dated ....., *19*....., *which provided*

the surveys included under Group No. ....., *approved* .....

assignment instructions dated ....., *19*.....

Survey commenced ....., *19*.....

Survey completed ....., *19*.....

2A

INDEX DIAGRAM

Township 2 South, *Range* 1 East

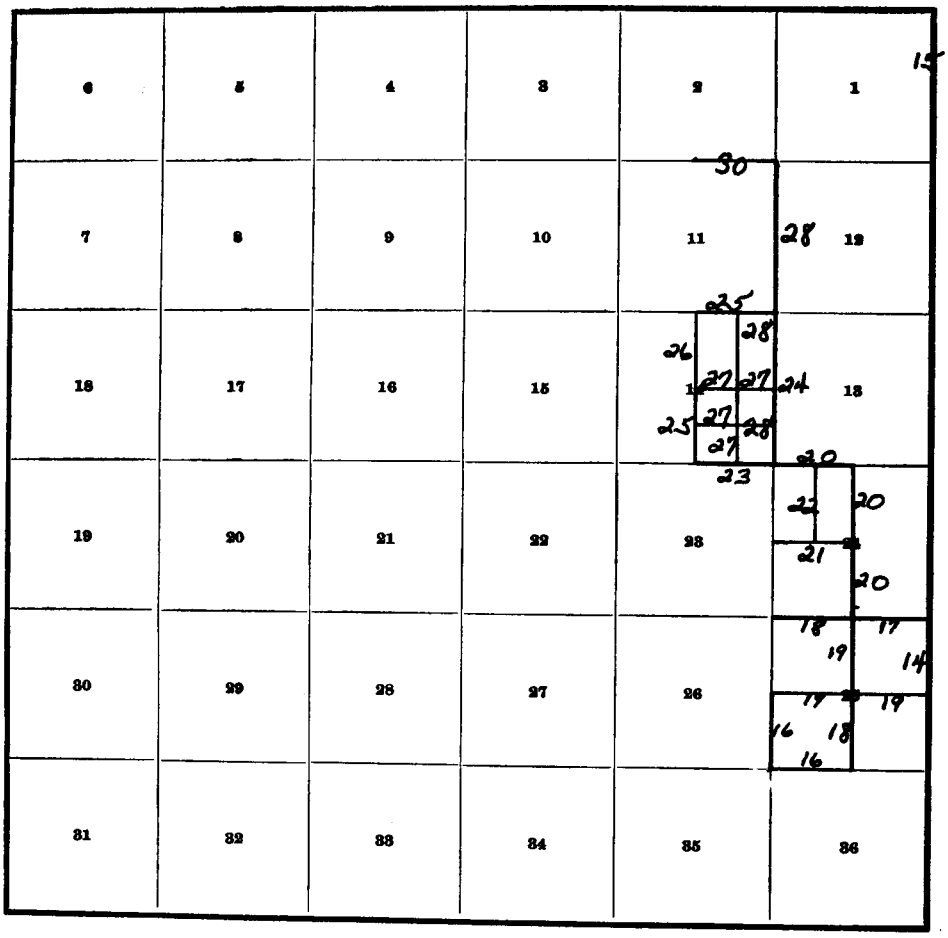

GPO 866119

UNITED STATES
DEPARTMENT OF THE INTERIOR
BUREAU OF LAND MANAGEMENT

FIELD NOTES

Of the ..... *Meridian,*

the State of .....

EXECUTED BY

nder special instructions dated ....., *19*....., *which provided*

r the surveys included under Group No. ....., *approved* .....

d assignment instructions dated ....., *19*.....

Survey commenced ....., *19*.....

Survey completed ....., *19*.....

3A

INDEX DIAGRAM

Township 2 South, Range 3 East

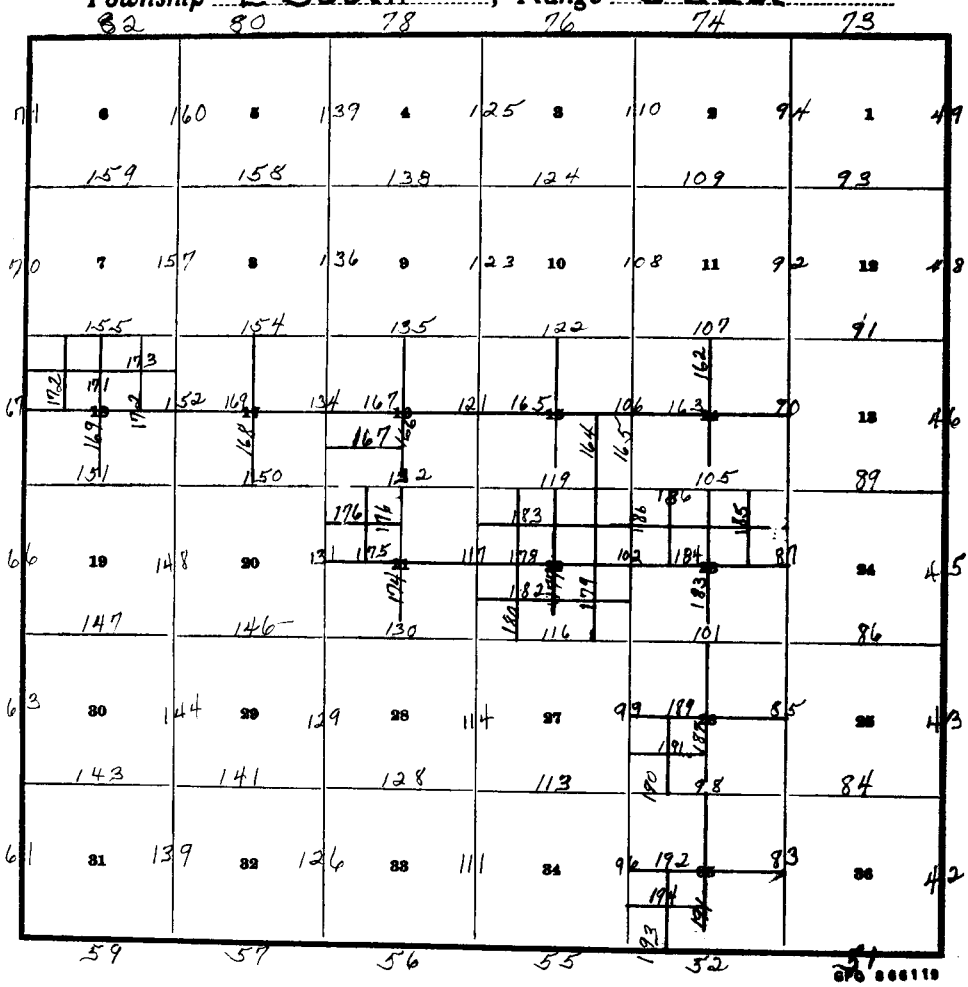

UNITED STATES
DEPARTMENT OF THE INTERIOR
BUREAU OF LAND MANAGEMENT

FIELD NOTES

Of the ..... *Meridian,*

the State of .....

EXECUTED BY

nder special instructions dated ....., *19*....., *which provided*

r the surveys included under Group No. ....., *approved* .....

nd assignment instructions dated ....., *19*.....

Survey commenced ....., *19*.....

Survey completed ....., *19*.....

4A

INDEX DIAGRAM

Township 3 South, *Range* 2 East

6	5	4	3	2	1
7	8	9	10	11	12
18	17	16	15	14	13
19	20	21	22	23	24
30	29	28	27	26	25
31	32	33	34	35	36

217

GPO 886119

UNITED STATES
DEPARTMENT OF THE INTERIOR
BUREAU OF LAND MANAGEMENT

FIELD NOTES

Of the ..... *Meridian,*

n the State of .....

EXECUTED BY

nder special instructions dated ....., *19*....., *which provided*

r the surveys included under Group No. ....., *approved* .....

nd assignment instructions dated ....., *19*.....

Survey commenced ....., *19*.....

Survey completed ....., *19*.....

5A

INDEX DIAGRAM

Township 3 South, *Range* 3 East

6	5 290	4 279	3 269	2 259	1 250
7 289	8 288	9 278 277	10 267 267	11 258 257	12 249 248
18 287 286	17 286	16 276 275	15 266 265	14 256 255	13 247 246
240 19 284	20 285 283	21 274 202	22 264 263	23 254 253	24 245 244
239 30 281	29 282 281	28 277 271	27 261 261	26 252 251	25 243 242
238 31	32 279	33 269	34 259	35 250	36 241

GPO 866119

UNITED STATES
DEPARTMENT OF THE INTERIOR
BUREAU OF LAND MANAGEMENT

FIELD NOTES

Of the ..... *Meridian,*

the State of .....

EXECUTED BY

nder special instructions dated ....., *19*....., *which provided*

r the surveys included under Group No. ....., *approved* .....

d assignment instructions dated ....., *19*.....

Survey commenced ....., *19*.....

Survey completed ....., *19*.....

INDEX DIAGRAM

Township 6 South, *Range* 4 West

321 6 333 333	333 5 339 339	339 4 344 344	3	2	1
321 7 332 332	332 8 338 338	338 9 344 344	10	11	12
320 18 331 331	331 17 337 337	337 16 343 343	343 15 348 348	349 14 352 352	13
319 19 329 329	330 20 336 336	336 21 342 342	342 22 347 347	347 23 351 351	24
319 30 328 328	329 29 334 334	335 28 341 341	341 27 346 346	346 26 350 350	351 25 350 350
318 31 322 322	328 32 323 323	334 33 323 323	340 34 324 324	345 35 324 324	349 36 325 325

GPO 866119

UNITED STATES
DEPARTMENT OF THE INTERIOR
BUREAU OF LAND MANAGEMENT

FIELD NOTES

Of the ..... *Meridian,*

the State of .....

EXECUTED BY

der special instructions dated ....., *19*....., *which provided*

r the surveys included under Group No. ....., *approved* .....

d assignment instructions dated ....., *19*.....

Survey commenced ....., *19*.....

Survey completed ....., *19*.....

7A

INDEX DIAGRAM

Township 4 South, *Range* 1 West

6	5	4	3	2	1
7	8	9	10	11	12
18	17	16	15	14	13
19	20	21	22	23	24
30	29	28	27	26	25
31	32	33	34	35	36

364

363 358

362

GPO 866119

UNITED STATES
DEPARTMENT OF THE INTERIOR
BUREAU OF LAND MANAGEMENT

FIELD NOTES

Of the ..... *Meridian,*

the State of .....

EXECUTED BY

nder special instructions dated ....., *19*....., *which provided*

or the surveys included under Group No. ....., *approved* .....

nd assignment instructions dated ....., *19*.....

Survey commenced ....., *19*.....

Survey completed ....., *19*.....

8A

INDEX DIAGRAM

Township 6 South, Range 5 West

	377	376	375	374	373
382	6 422 422	5 422 421	4 414 413	3 407 407	2 400 399	1 393 393
381	7 421 420	8 420 420	9 412 412	10 406 405	11 399 398	12 392 392
380	18 419 419	17 419 418	16 411 411	15 404 404	14 398 397	13 391 391
379	19 418 417	20 418 417	21 410 409	22 403 402	23 397 396	24 390 390
378	30 416 415	29 416 415	28 409 408	27 402 401	26 395 395	25 389 389
	31 414 387	32 414 387	33 408 386	34 400 385	35 394 384	36 388 383

GPO 866110

UNITED STATES
DEPARTMENT OF THE INTERIOR
BUREAU OF LAND MANAGEMENT

FIELD NOTES

Of the ..... *Meridian,*

the State of .....

EXECUTED BY

nder special instructions dated ....., *19*....., *which provided*

r the surveys included under Group No. ....., *approved* .....

d assignment instructions dated ....., *19*.....

Survey commenced ....., *19*.....

Survey completed ....., *19*.....

9A

INDEX DIAGRAM

Township 7 South, Range 4 West

6 471 470	5 461 470	4 454 460	3 447 453	2 440 447	1 433 440
7 469 468	8 459 468	9 453 459	10 446 452	11 439 445	12 432 438
18 467 466	17 458 466	16 451 458	15 445 451	14 437 444	13 431 437
19 465 464	20 457 464	21 450 456	22 443 450	23 436 443	24 430 436
30 463 462	29 456 462	28 449 455	27 442 448	26 435 442	25 430 434
31 461	32 454	33 448	34 441	35 433	36 429

GPO 866119

UNITED STATES
DEPARTMENT OF THE INTERIOR
BUREAU OF LAND MANAGEMENT

FIELD NOTES

Of the ..... *Meridian,*

the State of .....

EXECUTED BY

.....

.....

.....

nder special instructions dated ....., *19*....., *which provided*

r the surveys included under Group No. ....., *approved* .....

d assignment instructions dated ....., *19*.....

Survey commenced ....., *19*.....

Survey completed ....., *19*.....

COA

INDEX DIAGRAM

Township 7 South, Range 5 West

483 6	530 5	519 4	511 3	503 2	495 1 / 488
529	528	519	511	503	495
482 7	528 8	518 9	510 10	502 11	494 12 / 487
527	527	517	509	501	494
481 18	526 17	517 16	508 15	501 14	493 13 / 486
525	525	516	508	500	492
480 19	524 20	515 21	507 22	499 23	491 24 / 485
523	523	515	506	499	491
480 30	522 29	514 28	505 27	498 26	490 25 / 485
521	521	513	505	497	489
479 31	520 32	512 33	504 34	496 35	489 36 / 484

GPO 866119

UNITED STATES
DEPARTMENT OF THE INTERIOR
BUREAU OF LAND MANAGEMENT

ORIGINAL

FIELD NOTES

OF THE

DEPENDENT RESURVEY

OF A PORTION OF THE EAST BOUNDARY

AND

A PORTION OF THE

SUBDIVISION

AND A SURVEY OF A PORTION OF THE SUBDIVISION

OF SECTIONS 14, 24 AND 25

TOWNSHIP 2 SOUTH, RANGE 1 EAST

Of the SALT LAKE *Meridian,*

the State of UTAH

EXECUTED BY

Fred R. Chappell Cadastral Surveyor

Dell Cazier Cadastral Surveyor

der special instructions dated March 13 *, 19* 58 *, which provided*

the surveys included under Group No. 423 *, approved* March 13, 1958

d assignment instructions dated March 20 *, 19* 58

Survey commenced March 24 *, 19* 58

Survey completed May 2 *, 19* 58

U. S. GOVERNMENT PRINTING OFFICE 16-56770-1

INDEX DIAGRAM

Township 2 South, *Range* 1 East



16—56770-1

Township 2 South, Range 1 East

Chains

The west 5 miles of the south boundary of Township 2 South, Range 1 East, Salt Lake Meridian, Utah, were surveyed by Fredrick H. Burr in 1856, and resurveyed by A. D. Ferron in 1870, at which time he completed the survey of this boundary. The east boundary of secs. 1, 25 and 36 were surveyed by A. D. Ferron in 1891. The east boundary of secs. 12, 13 and 24 were surveyed by A. J. Stewart Jr. in 1896. The west boundary was surveyed by Fredrick H. Burr in 1856. The north 3 miles were resurveyed by Julian Bausman in 1869, and the south 3 miles were resurveyed by A. D. Ferron in 1870. The west 4½ miles of the north boundary were surveyed by Fredrick H. Burr in 1856. The west ½ mile of the north boundary of sec. 2 was resurveyed and the east ½ mile of the north boundary of sec. 2, and the west ½ mile of the north boundary of sec. 36 were surveyed by George Y. M. Boutelle in 1872. The north boundary of sec. 2 and the west ½ mile of the north boundary of sec. 36 were resurveyed, and the east ½ mile of the north boundary of sec. 36 was surveyed by Stewart M. Pancake in 1884. The north boundary of secs. 35 and 36 was resurveyed by Augustus D. Ferron in 1891. The subdivisional sec. lines, secs. 3 to 10, 15 to 22, and 27 to 35, incl, and portions of secs. 2, 11, 14, 23, 25, 26 and 36, were surveyed by Fredrick H. Burr in 1856. The survey of secs. 23 and 26 was completed and portions of secs. 24, 25, and 36 were surveyed by A. D. Ferron in 1871. The survey of secs. 2, 11, 14, 25 and 36 was completed, and sec. 1 and portions of secs. 12 and 13 were surveyed by A. D. Ferron in 1891. The survey of secs. 12, 13 and 24 was completed by A. J. Stewart Jr. in 1896, which completed the survey of the township.

The following field notes are those of a dependent resurvey of those section lines, and the subdivision of the sections necessary to mark those corners and boundaries of the Wasatch National Forest in this township needed by the Forest Service for administrative purposes.

The survey was initiated at the official request of the U. S. Forest Service because of the advanced obliteration of the marks, and the need for the accurate marking of the forest boundary for proper administration of their lands.

Before restoring the corners the lines of the original survey were retraced and diligent search made for any evidence of the original corners and other calls of the original field record. When duly identified the corner positions were remonumented.

The rules of proportionate measurement were applied in order to ascertain the position of lost corners, after completing the necessary retracements to connect with the identified corner locations, but not until exhausting every reasonable possibility of finding direct evidence for the control of each corner. The true lines, thus adjusted to identify original evidence, were then duly run.

The retracement data were submitted for office examination and verification prior to the conclusion of the field work. In order to simplifty the record the trueline notes only are supplied herewith, which refer to the completed survey and resurvey.

The survey was executed with W. and L. E. Gurley transit, serial No. 541327, being the property of the Bureau of Land Management, and constructed in accordance with their standard specifications. The horizontal plate has two double verniers placed opposite to each other, and the vertical circle has one double vernier. The horizontal verniers of the transit are graduated to 30 seconds of arc. All other verniers of the transit and solar attachment are graduated to single minutes of arc. The instrument was in good adjustment, and prior to the beginning of the field work it was examined and all errors eliminated. It was maintained in good adjustment during the survey.

The direction of the lines was determined by the solar transit method.

Chains	
	The measurements were made with steel ribbon tapes, eight chains in length. These tapes are graduated every link for the first chain, and thereafter at intervals of ten links. They were tested by comparison with a Lufkin standard steel tape, one chain in length, and found to be correct. The measurements were made on the slope, the vertical angle of each interval determined by the use of clinometers, and the slope distances properly reduced to horizontal equivalents, which appear in these notes. In most cases the distances were determined by chaining, but in some instances they were obtained by triangulation and in others by traverses and offsets. The details of these were thoroughly verified and only the true line distances returned in the notes.
	The geographic position of the corner of secs. 1, 2, 11 and 12, determined through triangulation ties made to U. S. Geological Survey triangulation stations "Simplot Stack," "Murray Stack," and "Midvale Stack," is as follows:
	Latitude 40° 40' 02.84" N. Longitude 111° 47' 42.60" W.
	Dependent Resurvey of Portion of East Bdy., T. 2 S., R. 1 E.
	Reestablishment of the surveys executed by A. D. Ferron in 1891.
	Beginning at the ¼ sec. cor. of secs. 25 and 30 on the E. bdy. of the Tp., mkd. by the original cor. monument, a quartzite stone, 7x16x6 ins., firmly set and mkd. ¼ on N. face.
	In place of stone,
	Set an iron post, 30 ins. long, 2½ ins. diam., 20 ins. in the ground and in a collar of stone, with brass cap mkd.
	T2S R1E R2E ¼ S25|S30 1958
	Deposit the original stone alongside the iron post. No bearing trees or objects available.
	Thence
	N. 0° 37' E., along the E. bdy. of sec. 25.
	Desc. 120 ft. over steep boulder strewn N. slope, through dense scrub oak.
4.60	Base of steep N. descent, thence over nearly level bench.
7.20	N. edge of bench, bears E. and W., thence by triangulation desc. 180 ft. over steep N. slope into Big Cottonwood Canyon. Dist. to topography are approx. as scaled from U. S. G. S. topographic sheets.
12.00	Big Cottonwood Canyon, course W., thence over bottom land.
13.00	Blacktop road, bears E. and W.; asc. 1040 ft. over ledgy S. slope.
37.70	End of triangulation on spur projecting SW.; desc. 30 ft. along a steep W. slope.
40.45	Point for the cor. of secs. 19, 24, 25 and 30, mkd. by a limestone 16x12x10, set 12 ins. in the ground, mkd. with 2 notches on the S. and 4 notches on the N. edges, witnessed by a mound of stone 1½ ft. high with a 2 ft. base.

U. S. GOVERNMENT PRINTING OFFICE 16—28580-2

Dependent Resurvey of Portion of East Bdy., T. 2 S., R. 1 E.

Chains	
	At the cor. point
	Set an iron post, 30 ins. long, 2½ ins. diam., 20 ins. in the ground, to solid rock, ;and in a mound of stone, with brass cap mkd.
	T2S R1E R2E S24 | S19 S25 | S30 1958
	Deposit the original corner stone alongside the iron post. No bearing trees or objects available.
	Land, badly broken mountains. Soil, rocky clay loam. Timber, medium dense oak and maple. Undergrowth, scattered sagebrush, grass and weeds.
	The ¼ sec. cor. of secs. 1 and 6 is determined from ties given in the original notes to Andrew Lundgreens cabin and a track road 70 lks. N. of cor.
	At the cor. point
	Set an iron post, 30 ins. long, 2½ ins. diam., 24 ins. in the ground, with brass cap mkd.
	T2S R1E R2E ¼ S1 | S6 1958
	from which
	The remains of the foundation of the Andrew Lundgreen cabin bears E. 75 lks. dist.
	Raise a mound of stone, 4 ft. base, 2 ft. high, W. of cor.
	Thence
	N. 0° 14' E., bet. secs. 1 and 6, through scattered undergrowth; desc. 40 ft. over NW. slope to Neff's Creek.
.70	Track road, bears NE. and SW.
1.00	Enter dense oak and maple.
7.50	Dry bed of Neff's Creek, drains N. 20° W.
12.00	Reservoir, bears E. 30 lks. dist.
12.20	Dirt road, bears SE. and NW.
20.90	Gravel road, bears NW. and SE.; asc. 210 ft. along a W. slope, through dense oak brush.
38.50	Spur, projects W.; desc. 20 ft. over N. slope.
40.29	The cor. of Ts. 1 and 2 S., Rs. 1 and 2 E., mkd. by an iron post, 3 ins. diam., conforming to the record.
	Land, mountainous. Soil, rocky clay. Timber, oak and maple. Undergrowth, scattered sagebrush, grass and weeds.

Chains	
	Reestablishment of survey partially executed by Fredrick H. Burr in 1856, as resurveyed and completed by A. D. Ferron in 1871 and resurveyed by A. D. Ferron in 1891.
	The ¼ sec. cor. of secs. 25 and 36, T. 2 S., R. 1 E., as determined by the original cor., a granite stone, 10x10x4 ins., firmly set and mkd. with a ¼ on the N. face.
	At the cor. point
	Set an iron post, 30 ins. long, 2½ ins. diam., 12 ins. in the ground and in a mound of stone, 3 ft. base to top of post, with brass cap mkd.
	T2S R1E ¼ S25/S36 1958
	No bearing trees or objects available.
	Deposit the original corner stone alongside the iron post.
	N. 89° 58' W., along the S. bdy. of sec. 25.
	Desc. 300 ft. over steep W. slope.
8.40	Small draw, drains NW., thence over rolling bench.
10.30	Low spur, slopes NW.
14.20	Track road, bears N. and S.
16.50	W. edge of bench, bears N. and S.; desc. 130 ft. over steep W. slope.
18.60	Base of steep W. descent, thence over nearly level bottom land.
23.80	Draw, drains SW.; asc. 20 ft. over E. slope.
27.60	Top of ascent, thence over nearly level land.
39.61	Intersection of Wasatch Blvd., bears N. and S., and 7800 S. Street, bearing W., mkd. by a brass cap, 2½ ins. diam., set in a concrete monument, 8 ins. diam., 10 ins. below the surface of the road, by the Salt Lake County Surveyor, and recognized and accepted by adjoining property owners as the original cor. position of secs. 25, 26, 35 and 36.
	Land, mountainous the first 20 chs., nearly level bottom land the balance. Soil, rocky clay the first 20 chs., sandy loam the balance. Timber, scattered patches of oak. Undergrowth, medium sagebrush, grass and weeds.
	From the cor. of secs. 25, 26, 35 and 36.
	N. 0° 04' W., between secs. 25 and 26.
	Over nearly level land, along the center of Wasatch Blvd.
22.10	Low spur, sloping W.; desc. 30 ft. over N. slope.

Dependent Resurvey of Portion of Subdivision, T. 2 S., R. 1 E.

Chains	
25.70	Shallow draw, drains N.; asc. 30 ft. over slight S. slope.
35.70	Wasatch Blvd. curves to the NW.
39.20	Top of ascent on N. edge of bench, bears E. and W.; desc. 25 ft. over steep N. facing bank.
40.10	Wasatch Blvd., bears E. and W.
40.27	The point for the ¼ sec. cor. of secs. 25 and 26, as established by the Salt Lake County Surveyor. This point falls on a high bank on the N. side of Wasatch Blvd. in an area under highway construction and all evidence of the cor. monument has been destroyed. This cor. point will be referenced by the County Surveyor after completion of construction work. The point is not monumented at this time.
	From the above point the cor. of fences bearing N. and E. bears N. 44 lks. dist.
	Land, gently rolling.
	Soil, sandy clay.
	Vegetation, sagebrush, bitterbrush, grass and weeds.
	Reestablishment of the survey executed by A. D. Ferron in 1891.
	From the cor. of secs. 19, 24, 25 and 30, on the E. bdy. of the Tp.
	N. 89° 58' W., bet. secs. 24 and 25.
	Desc. 100 ft. along a NW. slope.
3.30	Draw, drains SW.; desc. 100 ft. along a SW. slope.
7.60	Spur, projects SW.; desc. 300 ft. over a SW. slope.
13.50	Draw, drains SW.; desc. 55 ft. along a SW. slope.
17.40	Spur, projects SW.; desc. 40 ft. along a SW. slope.
20.40	Trail in bottom of small draw, drains SW. from NE.
21.40	Spur, projects SW.
27.10	Unimproved dirt road, on curve from SE. and NW.; desc. 40 ft. along a south slope.
35.50	Draw, drains SW.; desc. 40 ft. over a gentle S. slope.
37.50	Road, bears N. 80° E. and S. 80° W.
39.71	Point for the ¼ sec. cor. of secs. 24 and 25, at proportionate dist.; there is no remaining evidence of the original cor.
	Road, bears N. 80° E. and S. 80° W.
	Set an iron post, 30 ins. long, 2½ ins. diam., 20 ins. in the ground to solid rock, and in a mound of stone, with a 3 ft. base to top, with brass cap mkd.
	T2S R1E ¼ S24/S25 1958
	Deposit a broken electric insulator at the base of the post.
	Reestablishment of survey executed by A. D. Ferron in 1871 and re-surveyed by A. D. Ferron in 1891

Chains	
	Continuing same bearing and measurement, over nearly level land sloping gently to the SW.
42.70	Unimproved dirt road, bears S. 80° E. and N. 80° W.
47.00	Track road, bears N. and S.
61.70	West edge of bench; desc. 160 ft. over a broken SW. slope.
69.10	Center of gravel pit, 7.00 chs. wide; desc. 80 ft. over a west slope.
77.70	Wasatch Blvd., bears N. 20° W. and S. 20° E.
79.42	Point for the cor. of secs. 23, 24, 25 and 26, determined from a reference monument established by the Salt Lake County Surveyor. This point falls in an area of city subdivision construction and is not remonumented. From the above point, an unmarked brass tablet, set in concrete, 8 ins. below the ground surface by the Salt Lake County Surveyor, bears N. 60° 16' 30" E., 2.022 chs. (133.47 ft.) dist. Land, mountainous and nearly level bench. Soil, clay loam and gravel. Timber, scattered patches of oak. Undergrowth, scattered sagebrush, medium dense grass and weeds.

From the ¼ sec. cor. of secs. 25 and 36.

N. 0° 29' W. on the N. and S. center line of sec. 25.

Over rolling land, through scattered timber and medium undergrowth.

Desc. 155 ft. along a NW. slope.

9.00	Wash, drains NW.; desc. 140 ft. along a NW. slope.
20.70	Spur, projects W.; desc. 75 ft.
28.00	S. edge of nearly level bench.
31.15	N. edge of bench; desc. 60 ft. over a steep N. slope.
33.40	Base of steep descent, thence over gently rolling land.
34.00	Irrigation ditch, 10 lks. wide, 1 ft. deep, drains SW. from E.
34.10	Ferguson Wash, 10 lks. wide, 2 ft. deep, drains W.
36.55	Track road, bears E. and W.
40.44	Point for the center ¼ sec. cor. of sec. 25, mkd. by a cedar post at the S. end of a very old NS. fence and property line. This point has been recognized and accepted as the center of sec. 25 by adjacent land owners. In place of the post Set an iron post, 30 ins. long, 2½ ins. diam., 24 ins. in the ground, with brass cap mkd. C ¼ S25 1958 No bearing trees or objects available.

Dependent Resurvey Portion of Subdivisional Lines, T. 2 S., R. 1 E.

Chains	
	Raise a mound of stone, 4 ft. base, 2 ft. high, W. of cor.
	N. 0° 29' E., beginning new measurement.
2.50	Gravel road, bears NE. and SW.
7.70	Gravel road, bears S. 80° E. and N. 80° W.
10.00	N. edge of bench; desc. 60 ft. over a N. slope.
11.00	Black top road in Big Cottonwood Canyon, bears E. and W.; desc. 20 ft. over a N. slope.
13.70	Ditch, bears E. and W.
15.00	Black top road in Big Cottonwood Canyon, bears E. and W.
16.50	Big Cottonwood Creek in bottom of canyon, drains W.; asc. 205 ft. over a steep S. slope.
18.50	Wasatch Boulevard, bears N. 80° W. and S. 80° E.
26.20	Spur, projects SW.; desc. 30 ft. over a NW. slope.
27.00	Draw, drains SW.; asc. 45 ft. over a SE. slope.
29.40	Enter bench land, sloping gently to the S.
31.50	Road, bears NW. and SE.
39.70	Road, bears E. and W.
40.14	The ¼ sec. cor. of secs. 24 and 25.
	Land, mountainous and gently rolling bench land. Soil, sandy clay with patches of stony gravel. Timber, scattered patches of oak. Undergrowth, scattered sagebrush, grass and weeds.
	From the ¼ sec. cor. of secs. 25 and 30, on the E. bdy. of the TP.
	S. 89° 34' W., on the E-W center line of sec. 25.
	Over mountainous land, through medium dense oak and maple and scattered undergrowth, along a broken N. slope, over a series of small spurs and draws.
10.00	10 lks. S. of fence cor., fence bears N. and W.; desc. 150 ft. over a NW. slope.
24.00	Thence over bench land sloping gently to the N.
39.73	The center ¼ sec. cor. of sec. 25.
	S. 89° 49' W., beginning new measurement.
	Desc. 15 ft. along a gentle N. slope.
1.20	Gravel road, bears N. and S.
5.80	W. edge of bench; desc. 50 ft. over a steep W. slope.
9.30	Wasatch Blvd., a black topped road, bears N. and S.; desc. 65 ft. over a W. slope.
22.60	Wash, 10 lks. wide, 2 ft. deep, drains NW.; asc. 120 ft. along a N. slope.
39.25	The point for the ¼ sec. cor. of secs. 25 and 26.
	Land, mountainous the first 24 chs., gently rolling the balance. Soil, sandy clay loam. Timber, scattered patches of oak and maple. Undergrowth, medium sagebrush, grass and weeds.

Chains	
	Reestablishment of survey executed by A. D. Ferron in 1871 and resurveyed by A. D. Ferron in 1891.
	The ¼ sec. cor. of secs. 13 and 24 is mkd. by an iron post, 2 ins. diam., with brass cap mkd., firmly set in the ground and in a mound of stone with the original corner stone set alongside. This monument was set by the Salt Lake County Surveyor.
	Thence
	N. 89° 44' W., bet. secs. 13 and 24.
	Over mountainous land, through scattered patches of oak and medium undergrowth; desc. 235 ft. along a NW. slope.
8.30	Draw, drains N.; asc. 30 ft. along a NE. slope.
11.20	Point of spur projects from S.; desc. 210 ft. over a NW. slope.
19.72	The W1/16 sec. cor. of secs. 13 and 24, a 2 ins. iron post, with brass cap, set by the Salt Lake County Surveyor.
	N. 89° 30' W., beginning new measurement.
	Asc. 10 ft. along a steep N. slope.
.80	Small rocker spur, projects N.; desc. 105 ft. over a W. slope.
5.50	Stream of water, 10 ins. deep, 15 lks. wide, in bottom of Hughes Canyon, flows S. 20° W.
7.20	Bladed road, at bend, bears SW. and SE.; desc. 60 ft. over a S. slope.
13.70	Slope changes to the W.
19.72	Point for the cor. of secs. 13, 14, 23 and 24, mkd. by an iron post 3 ins. diam., set in concrete by the Salt Lake County Surveyor, with brass cap mkd.

T2S R1E

S14	S13
S23	S24

The original cor. monument, a quartzite stone, 14x8x4 ins., mkd. with 3 notches on S. side and 1 notch on E. side, is reset alongside the iron post.

Land, mountainous.
Soil, rocky clay loam.
Timber, patches of dense oak and maple.
Undergrowth, medium sagebrush, grass and weeds.

From the ¼ sec. cor. of secs. 24 and 25.

N. 0° 32' E., on the N-S center line of sec. 24.

Over mountainous land, through scattered timber and medium undergrowth; asc. 490 ft. over a W. slope.

18.90	Spur, projects W.; desc. 30 ft. over a NW. slope.
19.72	Point for the center S1/16 sec. cor. of sec. 24.

Set an iron post, 30 ins. long, 2½ ins. diam., 6 ins. in the ground, to solid rock, and in a mound of stone, with a 3 ft. base to cap, and mkd.

Chains	
	C S1/16 | S 24 C 1958
	No bearing trees or objects available.
	Desc. 280 ft. over ledgy NW. slope.
31.20	Bottom of Dry Hollow, drains S. 65° W.; asc. 400 ft. over a ledgy S. slope.
38.00	Top of ledge, 50 ft. high, faces S., thence over a gentle S. slope.
39.40	Spur, projects S. 70° W.
39.44	Point for the center ¼ sec. cor. of sec. 24, at the intersection of the N-S center line and a line run from the ¼ sec. cor. of secs. 23 and 24, on the mean bearing of the north and south boundaries of the section.
	Set an iron post, 30 ins. long, 2½ ins. diam., 10 ins. in the ground, to solid rock, and in a mound of stone, 3 ft. base to top, with brass cap mkd.
	C¼S 24 1958
	From the above point, cor. No. 3, Circle M No. 1 mining claim, Mineral Survey No. 7289, bears N. 87° 34' E., 3.18 chs. dist., mkd. by an iron post, 2 ins. diam., firmly set, with brass cap mkd. 3-Circle M 1 7289.
	Desc. 65 ft. along a W. slope.
59.20	Swale, drains N. 10° W.; asc. 155 ft. over a SW. slope.
66.50	Spur, projects W.; desc. 185 ft. along a NW. slope.
79.09	The ¼ sec. cor. of secs. 13 and 24.
	Land, mountainous. Soil, rocky sandy clay. Timber, scattered patches of oak and maple. Undergrowth, scattered sagebrush, bitter brush, grass and weeds.
	The ¼ sec. cor. of secs. 23 and 24 is mkd. by an iron post, 2 ins. diam., extending 8 ins. above the ground, firmly set by the Salt Lake County Surveyor, with brass cap mkd.
	¼ S23 | S24 T2S R1E
	This point is recognized and accepted by adjacent land owners as the true point for the ¼ sec. cor. and is accepted by me as the best available evidence of the original cor. position.
	No bearing trees or objects available.
	Thence on the mean bearing of the N. and S. boundaries of the sec.
	S. 89° 48' E., on the E. and W. center line of sec. 24.
	Over W. slope of mountain, through scattered undergrowth; asc. 290 ft. to the center W1/16 sec. cor.

Chains	
12.70	Track road, bears N. and S.
14.70	Wash, 20 lks. wide, 2 ft. deep, drains NW.
18.85	Bladed road, bears N. and S.
19.73	Point for the center W1/16 sec. cor. of sec. 24.
	Set an iron post, 2½ ins. diam., 30 ins. long, 10 ins. in the ground to bedrock and in a mound of stone, with 3 ft. base to top of post, with brass cap mkd.
	C W 1/16 C S 24 1958
	from which
	Cor. No. 4 of the Circle M No. 1 mining claim, Mineral Survey No. 7289, bears N. 87° 47' E., 37 lks. dist., mkd. by an iron post, 2 ins. diam., firmly set, with brass cap mkd. 4-Circle M 1-7289.
	Asc. 580 ft. to the C¼ sec. cor. over SW. slope.
21.60	Draw, drains S. 75° W.; slope aspect changes to NW.
39.46	Intersect the N-S center line of sec. 24 at the C¼ sec. cor.
	Note: Rough mountainous terrain and deep snow prevented continuing this line.
	Land, mountainous. Soil, rocky and sandy clay. Vegetation, medium dense scrub oak and maple, sagebrush, bitter brush, grass and weeds.
	From the center W1/16 sec. cor. of sec. 24.
	N. 1° 15' E. on the N-S center line of the NW¼ sec. 24.
	Over mountainous land, through scattered patches of timber and medium undergrowth; asc. 50 ft. over SW. slope.
2.10	Rocky spur, W. 25 ft. to end; desc. 50 ft. over N. slope.
3.00	Thence along a W. slope.
12.00	Slope changes to S.; asc. 100 ft.
16.34	Intersect line 4-1 Mineral Survey No. 7289, Circle M No. 2 lode, at a point from which cor. No. 1 bears N. 1.93 chs. dist., mkd. by an iron post, 2 ins. diam., as described in the mineral survey record.
18.27	Intersect line 1-2, Mineral Survey No. 7289, Circle M No. 2 lode; cor. No. 1 bears W. .04 chs. dist.
19.86	Point for the NW1/16 sec. cor. of sec. 24, mkd. by a 2 ins. iron post firmly set in the ground, with brass cap mkd. "Property of Salt Lake County." This point is accepted as the NW1/16 sec. cor.
	From this point cor. No. 1, Mineral Survey No. 7289, Circle M No. 2 lode, bears S. 2° 45' W., 1.59 chs. dist. and is monumented by an iron post 2 ins. diam., as described in the mineral survey record.
	N. 0° 24' E., beginning new measurement.
	Asc. 55 ft. over a S. slope.
3.30	Spur, projects W.; desc. 145 ft. along a NW. slope.
18.90	Slope changes to a steep N. slope; desc. 30 ft.
19.84	The W1/16 sec. cor. of secs. 13 and 24.
	Land, mountainous. Soil, rocky sandy clay.

Dependent Resurvey, Portion of Subdivisional Lines, T. 2 S., R. 1 E.

Chains	
	Timber, scattered patches of dense oak and maple. Undergrowth, scattered sagebrush, bitter brush, grass and weeds.
	Reestablishment of surveys executed by A. D. Ferron in 1871 and resurveyed by A. D. Ferron in 1891.
	From the cor. of secs. 13, 14, 23 and 24, heretofore described.
	N. 89° 01' W., bet. secs. 14 and 23.
	Over steep W. slope, through scattered groves of scrub oak.
	Desc. 110 ft.
5.75	Track road, bears N. and S.
10.50	Fence, 4 strand barb wire, bears N. and S.
11.30	Wasatch Blvd., bears N. and S.; cont. to desc. 60 ft. over rolling land with W. slope.
19.80	W. edge of bench, bears SE. and NW.; desc. 10 ft. over steep SW. facing slope.
20.505	Point for the E1/16 sec. cor. of secs. 14 and 23, at proportionate dist.
	Set an iron post, 30 ins. long, 2½ ins. diam., 20 ins. in the ground, with brass cap mkd.
	E 1/16 $\frac{S14}{S23}$ 1958
	Raise a mound of stone, 3 ft. base, 18 ins. high, S. of cor.
	Cont. to desc. 30 ft. over SW. slope.
22.00	Base of steep W. slope, thence over rolling land.
24.60	Small wash, drains NW.; asc. 20 ft. over NE. slope.
31.50	Low spur, projects N.; desc. 60 ft. over W. slope.
41.01	The ¼ sec. cor. of secs. 14 and 23, which is mkd. by an iron pipe, 2 ins. diam., at cor. of fences which bear N., E., S. and W. This position is hormoniously related to existing orig. cors., has long been recognized as the cor. by adjacent land owners and is accepted as the best existing evidence of the position of the original cor.
	At the cor. point
	Set an iron post, 30 ins. long, 2½ ins. diam., 20 ins. in the ground, with brass cap mkd.
	T2S R1E ¼ $\frac{S14}{S23}$ 1958

Chains	
	Reestablishment of survey executed by A. D. Ferron in 1891 and resurveyed by Andrew J. Stewart Jr. in 1896.
	From the cor. of secs. 13, 14, 23 and 24. N. 0° 48' W., bet. secs. 13 and 14.
	Along W. slope, through scattered scrub oak.
.90	Track road, bears N. 85° W. and S. 85° E.; asc. 100 ft. along steep W. slope.
16.00	Spur, projecting W.; thence cont. asc. over W. slope.
20.09	Point for the S1/16 sec. cor. of secs. 13 and 14, at proportionate dist.
	Set an iron post, 30 ins. long, 2½ ins. diam., 20 ins. in the ground and in a collar of stone, with brass cap mkd.
	S 1/16 S14|S13 1958
	By triangulation, asc. steep ledgy S. slope.
31.80	End of triangulation on spur projecting W.; desc. 50 ft. over steep N. slope.
34.00	Draw, drains W.; asc. 100 ft. over steep SW. slope.
40.17	Point for the ¼ sec. cor. of secs. 13 and 14, at proportionate dist. There is no remaining evidence of the original cor.
	Set an iron post, 30 ins. long, 2½ ins. diam., 8 ins. in the ground and in a mound of stone, 3 ft. base to top, with brass cap mkd.
	T2S R1E ¼ S14|S13 1958
	Asc. 20 ft. over S. slope.
42.50	Spur, projecting W., thence along a W. slope.
43.75	Slope changes to N.; desc. 50 ft.
46.40	Draw, drains W.; asc. 30 ft. over S. slope.
50.10	S. rim of canyon, bears E. and W.; desc. 250 ft. over steep N. slope, through dense scrub oak.
56.60	Small wash, drains NW.; cont. to desc.
58.65	Bottom of Tolecats Canyon, drains W.; asc. 450 ft. over ledgy S. slope.
71.10	Horse trail, bears E. and W.; cont. to asc. 20 ft.
74.00	Top of steep ascent; thence asc. 80 ft. over rolling land, through dense scrub oak.
80.34	The cor. of secs. 11, 12, 13 and 14, determined latitudinally by proportionate measurement and longitudinally by record measurement from the W. There is no remaining evidence of the original cor.

Chains	
	At the corner point:
	Set an iron post, 30 ins. long, 2½ ins. diam., 8 ins. in the ground and in a mound of stone, 4 ft. base to top of post, with brass cap mkd.
	T2S R1E S11 | S12 S14 | S13 1958
	Land, steep ledgy slopes. Soil, sandy silt, strewn with boulders. Timber, none. Undergrowth, scattered to dense scrub oak.
	From the cor. of secs. 11, 12, 13 and 14, hereinbefore described.
	N. 88° 16' W., bet. secs. 11 and 14.
	Over rolling bench, through dense scrub oak.
1.00	Begin steep descent along N. side of draw draining W.; desc. 600 ft.
17.50	Base of steep descent, thence over rolling land in pocket.
18.60	Draw, drains NW.; cont. over rolling land in pocket.
20.10	Point for the E1/16 sec. cor. of secs. 11 and 14, at proportionate dist.
	Set an iron post, 30 ins. long, 2½ ins. diam., 18 ins. in the ground and in a mound of stone, 2 ft. base to top of post, with brass cap mkd.
	E1/16 S11/S14 1958
	Asc. 10 ft. over E. slope.
23.80	Top of ascent, bears irregularly N. and S.; thence desc. 50 ft. over rolling bench land.
27.60	Begin steep descent over boulder strewn W. slope; desc. 470 ft.
40.20	The ¼ sec. cor. of secs. 11 and 14, monumented by an iron post, 2 ins. diam., set in cement by the Salt Lake County Surveyor. This position is harmoniously related to existing original cors. and has long been recognized as the cor. by adjacent land owners and is accepted as the best existing evidence of the position of the original cor.
	Land, mountainous. Soil, sandy and rocky clay. Vegetation, scrub oak and maple, sagebrush, bitter brush, grass and weeds.
	From the ¼ sec. cor. of secs. 14 and 23.
	N. 0° 12' W., on the N-S center line of sec. 14.

Chains	
	Over nearly level land, through scattered undergrowth.
20.255	Point for the C-S1/16 sec. cor. of sec. 14.
	Set an iron post, 30 ins. long, 2½ ins. diam., 20 ins. in the ground, with brass cap mkd. C S1/16 | S14 C 1958
	No bearing trees or objects available.
	Deposit broken glass at base of post.
26.40	Draw, drains N. 60° W.
27.60	Board fence, bears E. and W.
32.00	Base of slope, bears NW. and SE.; asc. gradually over SW. slope.
40.51	Point for the center ¼ sec. cor. of sec. 14, mkd. by a brass cap set in concrete monument 6 ins. diam., established by the Salt Lake County Surveyor and mkd. ¼ Cor Ctr. Sec. 14 T2S R1E .195
	Thence N. 0° 12' W., beginning new measurement.
	Asc. 125 ft. over SW. slope, through scrub oak. undergrowth.
5.00	Low spur, projects SW.
6.90	Shallow draw, drains N. 75° W.
8.70	Low spur, projects W.
15.40	Low spur, projects W.
17.60	Wasatch Blvd., bears N. 20° W. and S. 20° E.
20.14	Point for the C-N1/16 sec. cor. of sec. 14.
	Set an iron post, 30 ins. long, 2½ ins. diam., 20 ins. in the ground and in a mound of stone, with brass cap mkd. C N1/16 | S14 C 1958
	No bearing trees or objects available.
	Asc. 110 ft. over SW. slope.
24.50	Slope aspect changes to W.
38.00	Low spur, projects W.; desc. 20 ft. over NW. slope.
40.28	The ¼ sec. cor. of secs. 11 and 14.

Chains	
	Land, S½ mile nearly level. N½ mile rolling mountainous. Soil, S½ mile sandy clay, N½ mile rocky clay. Vegetation, scattered oak and sagebrush, weeds and grass.
	From the ¼ sec. cor. of secs. 13 and 14.
	N. 88° 31' W., on the E-W center line of sec. 14.
	Over mountainous land, through scattered patches of timber and medium undergrowth; desc. 250 ft. over a W. slope.
10.50	Draw, drains S. 25° W.; desc. 420 ft. over a SW. changing to W. slope.
20.305	Point for the CE1/16 sec. cor. of sec. 14.
	Set an iron post, 30 ins. long, 2½ ins. diam., 12 ins. in the ground to solid rock, and in a mound of stone, 4 ft. base to top, with brass cap mkd. C E1/16 C S14 1958
	Desc. 295 ft. over a W. slope.
29.00	Wasatch Boulevard, bears S. 30° E. and N. 30° W.; desc. 100 ft. over W. slope.
40.00	Tolcats Creek, drains SW.
40.61	The center ¼ sec. cor. of sec. 14.
	Land, mountainous. Soil, rocky sandy clay. Timber, scattered patches of oak and maple. Undergrowth, sagebrush, bitter brush, grass and weeds.
	From the E1/16 sec. cor. of secs. 14 and 23.
	N. 0° 30' W., on the N-S center line, SE¼ sec. 14.
	Over rolling bench land, through scattered patches of timber and medium undergrowth.
.50	S. edge of bench, bears irregularly E. and W., thence over nearly level bench land.
8.50	Gravel road, bears S. 40° E. and N. 40° W.
13.20	Asc. 50 ft. along a W. slope.
20.19	Point for the SE1/16 sec. cor. of sec. 14.
	Set an iron post, 30 ins. long, 2½ ins. diam., 12 ins. in the ground to solid rock, and in a mound of stone, 3½ ft. base to top, with brass cap mkd. SE1/16 S14 1958
25.00	Wasatch Boulevard, bears S. 30° E. and N. 30° W.; asc. 150 ft. along a W. slope.

Chains	
40.39	The CE1/16 sec. cor. of sec. 14.
	Land, rolling bench. Soil, rocky sandy clay. Timber, scattered patches of oak and maple. Undergrowth, scattered sagebrush, bitter burhs, grass and weeds.
	From the S1/16 sec. cor. of secs. 13 and 14.
	N. 88° 44' W., on the E-W center line of the SE¼ sec. 14.
	Over mountainous land, through scattered patches of timber and medium undergrowth; desc. 300 ft. over a SW. slope.
18.00	Wasatch Bouldevard, bears S. 30° E. and N. 30° W.
20.41	The SE1/16 sec. cor. of secs. 24.
	Desc. 160 ft. over a W. slope.
40.81	The CS1/16 sec. cor. of sec. 14.
	Land, mountainous the first 18.00 chs., rolling bench land the balance. Soil, sandy clay loam. Timber, scattered patches of oak. Undergrowth, scattered sagebrush, bitter brush, medium grass and weeds.
	From the CE1/16 sec. cor. of sec. 14.
	N. 0° 32' W., on the N-S center line, NE¼ sec. 14.
	Over broken mountainous land, through medium timber and scattered undergrowth; asc. 120 ft. over a SW. slope.
9.50	Spur, projects W.; desc. 60 ft. over a ledgy N. slope.
17.00	Stream of water in Tolcats Canyon, 10 lks. wide, 1 ft. deep, drains SW.; asc. 360 ft. over a ledgy S. slope.
26.95	Trail, bears E. and W.; asc. 100 ft. over a S. slope.
31.60	Spur, projects W.; desc. 90 ft. over a N. slope.
40.24	The E1/16 sec. cor. of secs. 11 and 14.
	Land, broken mountain. Soil, rocky clay. Timber, medium dense oak and maple, scattered juniper and pinion. Undergrowth, scattered sagebrush, bitter brush, medium grass and weeds.
	Reestablishment of surveys executed by A. D. Ferron in 1891.
	From the cor. of secs. 11, 12, 13 and 14, heretobefore described.
	N. 0° 16' E., bet. secs. 11 and 12.
	Over rolling land, through dense scrub oak.

Dependent Resurvey, Portion of Subdivisional Lines, T. 2 S., R. 1 E.

Chains	
1.70	Base of steep ascent, bears E. and W.; asc. 150 ft. over steep S. slope.
5.30	Spur, projects W.; desc. 30 ft. over N. slope.
8.20	Draw, drains W.; asc. 120 ft. over S. slope.
18.00	Spur, slopes W., thence over slight N. slope across spur.
26.10	Begin steep descent over N. slope into canyon; desc. 450 ft.
40.17	Point for the ¼ sec. cor. of secs. 11 and 12, at proportionate dist; there is no remaining evidence of the original cor.
	Set an iron post, 30 ins. long, 2½ ins. diam., 10 ins. in the ground and in a mound of stone, 4 ft. base to top of post, with brass cap mkd.
	T2S R1E ¼ S11|S12 1958
	Cor. is located near base of steep N. slope.
	Thence over rolling land in canyon bottom.
42.70	Small wash, drains W.; thence desc. 350 ft. along steep W. slope.
59.80	Narrow deep wash, drains W.; asc. 20 ft. over steep S. slope.
60.26	Point for the N1/16 sec. cor of secs. 11 and 12, at proportionate dist.
	Set an iron post, 30 ins. long, 2½ ins. diam., 12 ins. in the ground and in a mound of stone, 3½ ft. base to top of post, with brass cap mkd.
	N1/16 S11|S12 1958
	Asc. 40 ft. along steep W. slope.
67.80	Spur, projects W.; desc. 190 ft. over N. slope.
76.60	S. edge of bench, bears E. and W.
80.34	The cor. of secs. 1, 2, 11 and 12, which is monumented by a quartzite boulder, 15x8x5 ins., mkd. with 5 notches on the S. edge and 1 notch on the E. edge, firmly set in the ground.
	At the cor. point
	Set an iron post, 30 ins. long, 2½ ins. diam., 20 ins. in the ground and in a collar of stone, with brass cap mkd.
	T2S R1E S 2|S 1 S11|S12 1958
	Deposit original cor. stone alongside iron post.
	From the above cor.:

Chains

The Midvale Stack (USGS Station) bears S. 60° 25' 06" W., 574.38 chs. dist.
The Murray Stack (USGS Station) bears S. 82° 20' 25" W., 406.90 chs. dist.
The Simplot Stack (USGS Station) bears N. 68° 13' 02" W., 505.68 chs. dist.

Land, steep slopes with narrow washes.
Soil, sandy silt.
Timber, none.
Undergrowth, scattered to dense scrub oak.

N. 89° 11' W., bet. secs. 2 and 11.

Over rolling bench land.

.90 Begin descent over steep W. slope; desc. 100 ft.

3.80 Old three strand barbed wire fence, bears N. and S.; cont. to desc. 50 ft. over W. slope.

5.10 Track road, bears N. and S.; cont. to desc. 140 ft.

17.00 Fortuna Drive, curves W. from NE., thence over lots of subdivision along the N. side of Fortuna Drive.

20.09 Point for the E1/16 sec. cor. of secs. 2 and 11, at proportionate dist.

Set an iron post, 12 ins. long, 1 ins. diam., 12 ins. in the ground.

from which

The center valve of a fire hydrant bears S. 1° 14' W., 14 lks. dist.

The SW. cor. of red brick house, address 4714 Idlewild Drive, bears N. 36° 18' E., 62 lks. dist.

The cor. point falls in an area of construction where it is unwise to set the monument at this time.

Desc. 180 ft. over subdivision lots, on general W. slope.

20.50 Fortuna Drive, bears NW. from SE.

27.50 Fortuna Drive, bears SW. from NE.

29.00 Westview Drive, bears N. and S. approx. 1.00 ch. to junction with Fortuna Drive. Leave subdivision and desc. W. slope.

37.00 Wasatch Blvd., bears N. and S.; desc. 30 ft. over W. facing embankment.

40.18 The ¼ sec. cor. of secs. 2 and 11, monumented by a brass cap set in a cement post, 6 ins. diam., 6 ins. above ground, as remonumented by the Salt Lake County Surveyor and is recognized by interested property owners as the position of the original cor.

from which

A fence line bears E. and S.

The remains of an old fence bears N.

Dependent Resurvey, Portion of Subdivisional Lines, T. 2 S., R. 1 E.

Chains

General Description

That portion of T. 2 S., R. 1 E. surveyed under the foregoing filed notes, lies on the steep west slope of the Wasatch Mountains. The drainage consists of washes and small intermittent streams draining generally west. The soil of the area is mostly a sandy silt, which supports dense groves of scrub oak interspersed with a few small maple trees, scattered sagebrush, buckbrush and a good growth of grasses.

There are a number of housing subdivisions now under construction in the area and it appears that in a few years the land remaining outside the boundary of the Wasatch National Forest will all be used for home sites.

Blank

Page

UNITED STATES
DEPARTMENT OF THE INTERIOR
BUREAU OF LAND MANAGEMENT

FIELD ASSISTANTS

NAMES	CAPACITY

CERTIFICATE OF CADASTRAL ENGINEER

I, Dell Cazier, HEREBY CERTIFY upon honor that in pursuance of special instructions bearing date of the 13th day of March, I have ~~surveyed~~ dependently resurveyed a portion of the east boundary and a portion of the subdivision, and surveyed a portion of the subdivision of sections 14, 24 and 25, T. 2 S., R. 1 E.

of the Salt Lake Meridian, in the State of Utah, which are represented in the foregoing field notes as having been executed by me and under my direction; and that said survey has been made in strict conformity with said instructions, the Manual of Instructions for the Survey of the Public Lands of the United States, and in the specific manner described in the foregoing field notes.

Salt Lake City, Utah

June 23, 1958

Dell Cazier
Dell Cazier
Cadastral Surveyor

CERTIFICATE OF APPROVAL

BUREAU OF LAND MANAGEMENT,

Washington, D. C., _____, *19*____

~~The foregoing field notes of the survey of~~

executed by

having been critically examined and found correct, are hereby approved.

Cadastral Engineering Staff Officer.

CERTIFICATE OF TRANSCRIPT

I CERTIFY that the foregoing transcript of the field notes of the above-described surveys in _____, is a true copy of the original field notes.

Cadastral Engineering Staff Officer.

4-680
ab., 1950)

UNITED STATES
DEPARTMENT OF THE INTERIOR
BUREAU OF LAND MANAGEMENT

FIELD ASSISTANTS

NAMES	CAPACITY
Robert Theadorson	Chainman
Ralph Heitaman	Flagman
Gene Croxford	Cornerman

16—53565-2

CERTIFICATE OF CADASTRAL ENGINEER

I, Fred R. Chappell, HEREBY CERTIFY upon honor that in pursuance of special instructions bearing date of the 13th day of March, I have ~~surveyed~~ dependently resurveyed a portion of the east boundary and a portion of the subdivision, and surveyed a portion of the subdivision of sections 14, 24 and 25, T. 2 S., R. 1 E.

of the Salt Lake Meridian, in the State of Utah, which are represented in the foregoing field notes as having been executed by me and under my direction; and that said survey has been made in strict conformity with said instructions, the Manual of Instructions for the Survey of the Public Lands of the United States, and in the specific manner described in the foregoing field notes.

Salt Lake City, Utah

June 23, 1958

Fred R. Chappell
Cadastral Surveyor

CERTIFICATE OF APPROVAL

BUREAU OF LAND MANAGEMENT,

Washington, D. C., DEC 22 1958, *19*

The foregoing field notes of the ~~survey of~~ dependent resurvey of a portion of the east boundary and a portion of the subdivision, and a survey of a portion of the subdivision of sections 14, 24 and 25, T. 2 S., R. 1 E., SLM, Utah

executed by Fred R. Chappell and Dell Cazier

having been critically examined and found correct, are hereby approved.

Cadastral Engineering Staff Officer.

~~CERTIFICATE OF TRANSCRIPT~~

I CERTIFY that the foregoing transcript of the field notes of the above-described surveys in T. 2 S., R. 1 E., SLM, Utah, is a true copy of the original field notes.

Cadastral Engineering Staff Officer.

U. S. GOVERNMENT PRINTING OFFICE 16—53865-3

ORIGINAL

GTO
1 1933)

UNITED STATES
DEPARTMENT OF THE INTERIOR
~~GENERAL LAND OFFICE~~

6

FIELD NOTES

OF THE

DEPENDENT RESURVEY OF

SOUTH, EAST, WEST AND NORTH BOUNDARIES

AND SUBDIVISIONAL LINES

AND THE SURVEY OF

SUBDIVISION OF SECTIONS 14, 15, 16, 17, 18, 21, 22, 23, 26, AND 35

ALL IN

TOWNSHIP 2 SOUTH, RANGE 3 EAST

Of the Salt Lake *Meridian,*

the State of Utah

EXECUTED BY

Ralph Gentry, Cadastral Engineer, and Kenneth C. Vincent and Alvyn C. Alberga,

Public Land Surveyors.

der special instructions dated April 16, *19* 38, *which provided*

the surveys included under Group No. 290, *bearing the approval of the*

mmissioner of the General Land Office under date of May 28, 1938.

d assignment instructions dated June 13, *19*38.

pplemental assignment instructions dated May 18, 1939, June 13, 1939 and October 9, 1943.

Survey commenced June 16, *19* 38.

Survey completed August 31, *19* 44.

U. S. GOVERNMENT PRINTING OFFICE 6—151

INDEX DIAGRAM.

Township 2 South, *Range* 3 East

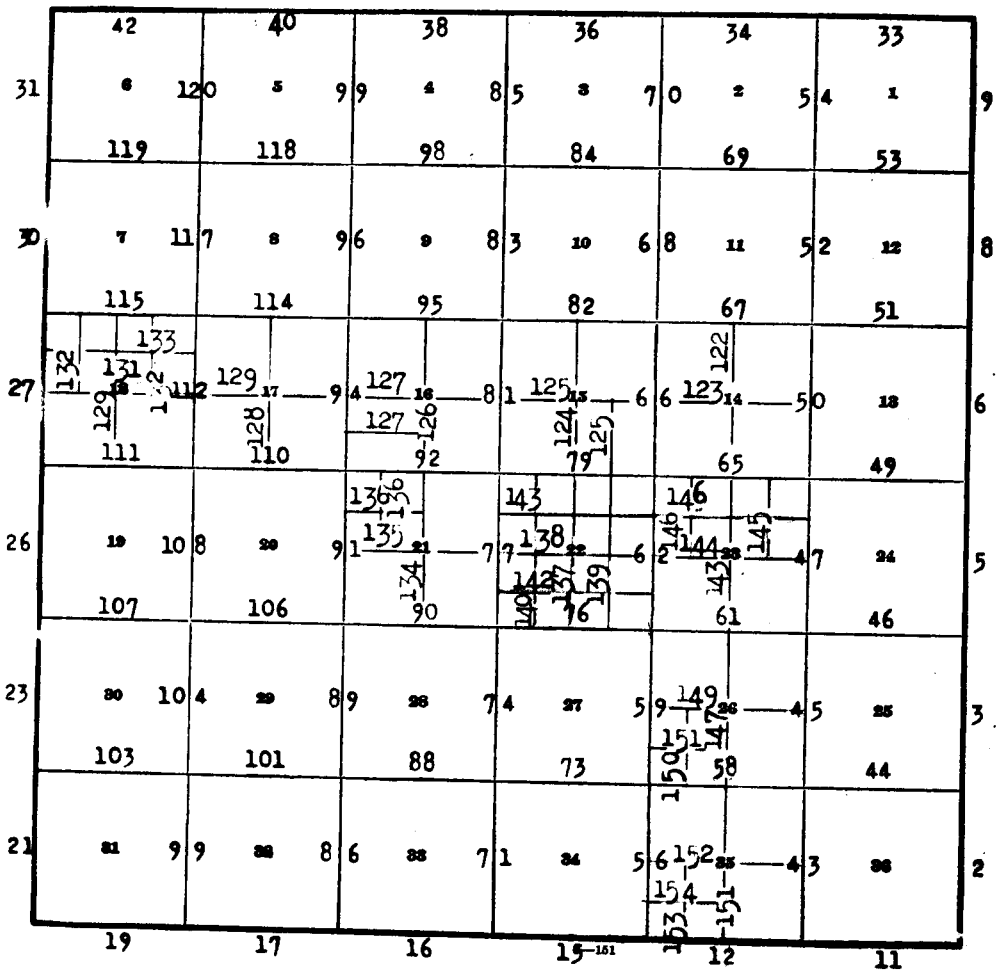

Retracement of Boundaries of Mineral Claims, pages 155 to 160, inclusive.

TOWNSHIP 2 SOUTH, RANGE 3 EAST, SALT LAKE MERIDIAN

TOWNSHIP 2 SOUTH, RANGE 3 EAST

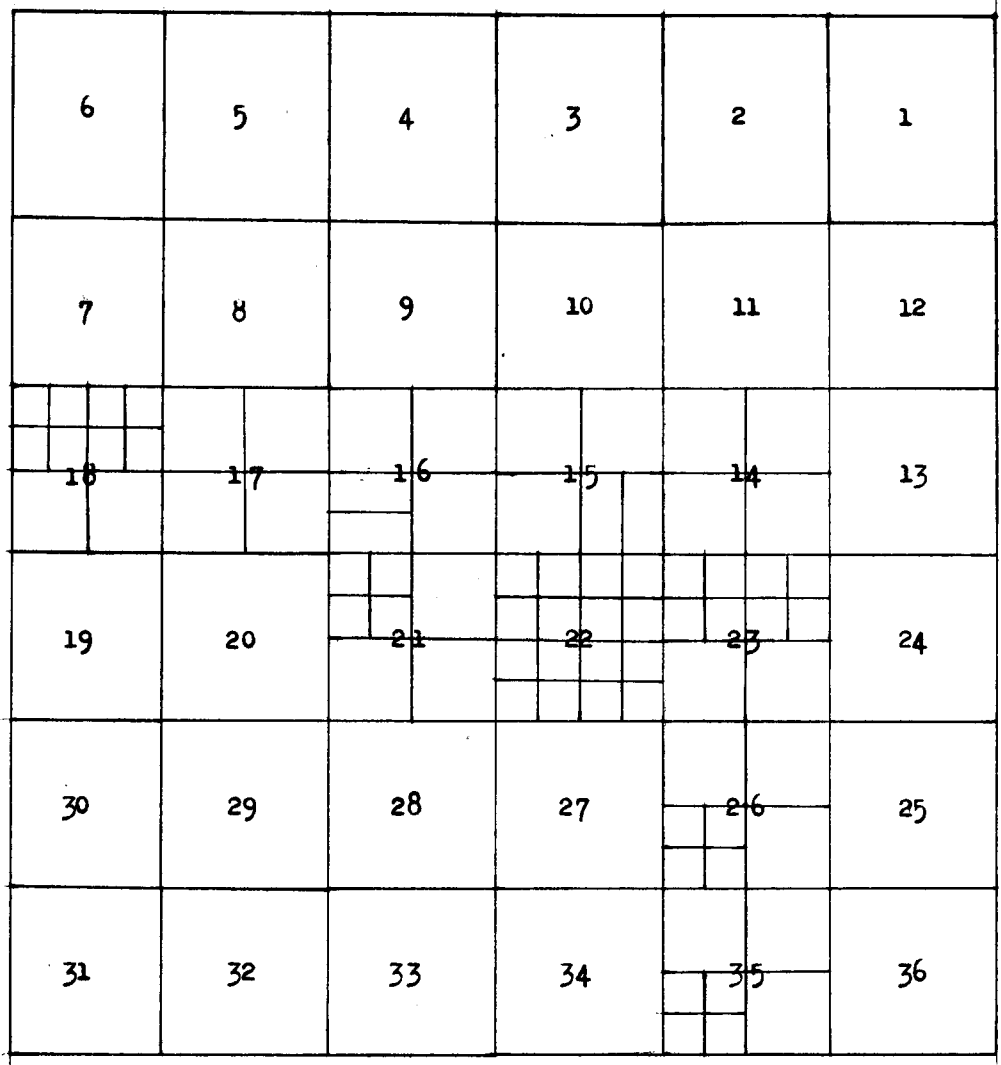

——— Lines colored in violet surveyed by Ralph Gentry, Cadastral Engineer.

——— Lines colored in black surveyed by Ralph Gentry, Cadastral Engineer and Alvyn C. Alberga, Public Land Surveyor.

——— Lines colored in red surveyed by Kenneth C. Vincent, Public Land Surveyor.

Blank

Page

DEPENDENT RESURVEY OF T. 2 S., R. 3 E., SALT LAKE MERIDIAN

The official survey of T. 2 S., R. 3 E., Salt Lake Meridian is shown upon the township plats approved December 22, 1871 and September 17, 1903. The following field notes are those of a dependent resurvey or reestablishment of the south, north, east, and west boundaries and the subdivisional lines of the township.

The resurvey is a complete restoration of the original boundaries and subdivisional lines in the true original positions as adjusted to the identified evidence.

Before reconstructing or restoring the corners, the lines of the original survey were retraced, and search was made for evidence of the original corner monuments and other calls of the field notes. When duly identified or restored, the positions were remonumented.

The rules of proportionate measurement were applied in order to ascertain the position of each lost corner, after completing the necessary retracements.

The retracement data were submitted for office examination and verification. In order to simplify the record, the true line notes only are supplied here, which refer to the completed resurvey.

Survey commenced June 16, 1938, and executed with Buff and Buff solar transit No. 23466, used by Ralph Gentry, Cadastral Engineer and Alvyn C. Alberga, Public Land Surveyor, and Gurley solar transit No. 371614, used by Ralph Gentry, Cadastral Engineer and Kenneth C. Vincent, Public Land Surveyor. The instruments are property of the General Land Office, and are equipped with the Smith solar attachments and full vertical circles; the horizontal limbs are provided with two double verniers placed opposite to each other, and read to single minutes of arc, which is also the least count of the verniers of the vertical circles, and of the latitude and declination arcs. The instruments were approved for use on this survey by the district cadastral engineer for Utah, conditional upon satisfactory field tests. The instruments were in good condition at the commencement of this survey, and were tested and found free from any appreciable error.

The directions of the lines were determined by the solar transit method. The measurements were made with Lallie steel tapes, 5 chains in length, graduated every link for the first 100 links, and thereafter at intervals of 10 links. The tapes were tested by comparison with a Lufkin standard steel tape one ch in long, and found correct. The measurements were made on the slope, and the vertical angle of each interval was ascertained by clinometers in good adjustment; the horizontal equivalents are entered in the field note record.

The data furnished give the approximate geographic position of the SE. cor. of the township as follows: latitude 40° 35' N., and longitude 111° 33' W.

June 16, 1938, at camp located near the ¼ sec. cor. between secs. 16 and 21, approximate latitude 40° 38' N., longitude 111° 37' W., at 5h 15m 34s by my watch which carries correct 105th meridian time as determined by radio signals, or 4h 49.1m a. m., l. m. t., I make an hour angle observation on Polaris, east of the meridian, two each with the telescope in direct and reversed positions, reading the horizontal deflection angle from Polaris, west to a well defined reference point about 1 mile northerly.

Mean horizontal deflection angle from Polaris to reference point	2° 34'
Azimuth to Polaris	1° 02'.
True bearing of reference point	N. 1° 32' W.
Mean altitude of Polaris	41° 19½'
Reduced latitude	40° 38'

In order to verify the latitude of this station, I make a meridian observation of the sun, observing the altitude of the sun's lower limb with the telescope in direct position, reversing the transit

Chains

and observing the sun's upper limb:

Apparent time of observation	12h 00m 00s
Mean observed altitude of the sun	72° 44' 15s
Reduced latitude	40° 38' N.

Every hour from 7:30 to 10:30 a. m., and from 1:30 to 5:30 p. m., we make proper settings on the arcs of the solar attachments of each instrument and ascertain that the resulting orientation of the instruments, when compared with the meridian established by Polaris observations, has a maximum error of less than 1' 30".

Conditions permitting, the arcs were tested daily by noon observations, and the meridional indications of the solar attachments verified at frequent intervals throughout this survey.

DEPENDENT RESURVEY OF EAST BOUNDARY, T. 2 S., R. 3 E.

Reestablishment of surveys executed by James E. Freeman, Deputy Surveyor, in 1871, and resurveyed by A. P. Hansen, Deputy Surveyor, in 1902.

From the closing cor. of Tps. 2 and 3 S., R. 3 E., which is an iron post, 3 ins. diam., set, marked and witnessed as described in the field notes of the survey of T. 3 S., R. 3 E., Group No. 287,

N. 1° 01' W., between secs. 31 and 36, along E. bdy. of Tp.

Descend rocky NW. slope, over mountainous land, through medium dense spruce and fir timber and scattered undergrowth.

8.20 Draw, 80 ft. below closing Tp. cor., course NE.; ascend rocky SE. slope.

16.00 Small spur, 60 ft. above draw, projects N. 60° E.; descend N. slope.

29.30 Stream of water, 10 lks. wide, in draw, 180 ft. below spur, course N. 75° E.; ascend SE. slope.

30.60 Trail, bears NE. and SW.

33.00 Spur, 80 ft. above draw, projects E.; descend N. slope.

36.97 Proportionate distance; no evidence of the ¼ sec. cor. found, as described by A. P. Hansen.

Set an iron post, 3 ft. long, 1 in. diam., 27 ins. in the ground, for ¼ sec. cor. of sec. 36 only, with brass cap marked

¼
S36 |
1938

from which

A spruce, 7 ins. diam., bears S. 22° W., 27 lks. dist., marked ¼ S 36 BT.

A spruce, 5 ins. diam., bears N. 45° 00' W., 4 lks. dist., marked ¼ S 36 BT.

Cor. stands on N. slope, 70 ft. below spur.

40.00 Edge of small lake, bears N. 60° E. and S. 60° W.; thence across lake.

46.50 Edge of lake, bears E. about 5 chs. dist. and SW. about 6 chs. dist.; ascend rocky S. slope.

51.00 Spur, 90 ft. above lake, projects E.; descend NE. slope.

DEPENDENT RESURVEY OF EAST BOUNDARY, T. 2 S., R. 3 E.

Chains	
69.00	Draw, 275 ft. below spur, course N. 80° E.; ascend SE. slope, leaving spruce and fir timber, and enter aspen.
74.00	Leave aspen, bears NE. and SW.
76.29	Intersect the line between secs. 25 and 36, N. 89° 50' W., 1.58 chs. dist., from the cor. of secs. 25 and 36, which is a granite, 18 x 9 x 8 ins., set, marked and witnessed as described in the official records of the resurvey of this bdy. by A. P. Hansen, Deputy Surveyor, I mark WP on W. face of this cor. monument for witness point, and at point of intersection. Set an iron post, 3 ft. long, 2 ins. diam., 27 ins. in the ground, for cor. of secs. 25 and 36 only, with brass cap marked T2S | T2S S25 | R4E S36 | S31 R3 E | 1938 raise a mound of stone, 3½ ft. base, 2 ft. high W. of cor. Cor. stands on SE. slope, 150 ft. above draw.
80.59	The closing cor. of secs. 30 and 31, T. 2 S., R. 4 E., which is a quartzite, 15 x 8 x 5 ins., loosely set, and marked 1 notch on S., and 5 notches on N. edges, and CC on E. face. Cor. is unwitnessed.
83.48	The cor. of secs. 25 and 36, which is a limestone, 14 x 10 x 8 ins., firmly set, unwitnessed, and marked 1 notch on S., and 5 notches on N. edges. This is the cor. of secs. 25, 30, 31, and 36, as described in official records of the survey of this bdy. by Andrew J. Stewart, Jr., Deputy Surveyor. I mark this cor. monument AP for angle point. Cor. stands on SE. slope, 250 ft. above cor. of secs. 25 and 36. Land, mountainous. Soil, rocky, sandy loam; 3rd rate. Timber, medium dense spruce, Douglas fir and balsam on S. portion of mile, and young aspen on portion of N. half mile. Undergrowth, scattered snow berry and ninebark, and sagebrush; medium growth of weeds and grass. Good grazing land.
	Reestablishment of surveys executed by Andrew J. Stewart, Jr., in 1897, and resurveyed by A. P. Hansen, Deputy Surveyor, in 1902. N. 0° 36' W., along E. bdy. of sec. 25. Ascend abrupt rocky SE. slope over mountainous land, through medium dense undergrowth of ninebark, snow berry, and sagebrush.
4.50	Rocky ridge, 180 ft. above angle point, bears S. 78° W., and N. 78° E.; descend abrupt N. slope.
14.50	Head of small draw, 460 ft. below ridge, drains N. 70° E.; thence along E. slope.
24.50	Rocky point of spur, slopes N. 60° E.; descend abrupt NE. slope, entering scattered undergrowth, and medium dense spruce and fir timber.

Chains	
32.54	Intersect E. and W. center line of sec. 25, determined by extending line through sec., S. 89° 49' W., 1.84 chs. dist. from the ¼ sec. cor., which is a granite, 10 x 6 x 6 ins., above the ground, marked ¼ on W., face, from which A spruce, 10 ins. diam., bears S. 73° 15' W., 76 lks. dist., marked ¼S25BT. This is the ¼ sec. cor., described in the official records of the resurvey of this bdy. by A. P. Hansen, Deputy Surveyor. I mark this cor. monument WP for witness point, and at point of intersection Set an iron post, 3 ft. long, 1 in. diam., 20 ins. in the ground to solid rock and in mound of stone to top, for ¼ sec. cor. of sec. 25 only, with brass cap marked S25 ¼ | 1938 from which A spruce, 24 ins. diam., bears S. 81° 45' W., 105 lks. dist., marked ¼S25BT A spruce, 20 ins. diam., bears N. 20° W., 34 lks. dist., marked ¼S25BT. Cor. stands on abrupt NE. slope, 230 ft. below point of spur.
36.70	Road, unimproved, bears E. to Park City; and W. to Brighton, Utah; thence descend gradual NE. slope.
41.00	Power transmission line, bears N. 78½° E., and S. 78½° W.
41.40	Dry wash, 30 lks. wide, 3 ft. deep, in head of Thane's Canyon, 150 ft below ¼ sec. cor., course N. 80° E.; thence along E. slope.
43.45	The ¼ sec. cor., which is a granite, 8 x 8 x 5 ins., above the ground firmly set, marked ¼ on W. face, and witnessed by mound of stone to the W. This is the ¼ sec. cor. of secs. 25 and 30, described in the official records of the survey of this bdy. by Andrew J. Stewart, Jr., Deputy Surveyor. I mark AP on W. face of this cor. monument for angle point. Thence N. 0° 38' E., with continuous measurement.
45.30	Old road, bears E. and W.
57.30	Old road, bears NE. and SW.; leave aspen timber, and enter medium dense sagebrush.
69.90	Telephone line bears N. 87° 45' W. and S. 87° 45' E.
72.40	Intersect the line between secs. 24 and 25, N. 89° 49' W., 42 lks. dist. from the closing cor. of secs. 24 and 25, which is a quartzite 8 x 6 x 5 ins. above the ground, firmly set, marked and witnessed by mound of stone, as described in the official records of the survey of T. 2 S., R. 3 E., by A. P. Hansen, Deputy Surveyor. I mark WP on W. face of this cor. monument for witness point, and at point of intersection. Set an iron post, 3 ft. long, 2 ins. diam., 27 ins. in the ground, closing cor. of secs. 24 and 25, with brass cap marked

DEPENDENT RESURVEY OF EAST BOUNDARY, T. 2 S., R. 3 E.

Chains

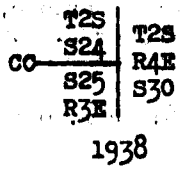

raise a mound of stone, 3 ft. base, 2 ft. high, W. of cor.

Thence along E. bdy. of sec. 24, with continuous measurement, ascending abrupt SE. slope.

80.75 Fall 6 lks. E. of point for closing cor. of secs. 19 and 30, T. 2 S., R. 4 E., from which original bearing tree

A Douglas fir, 24 ins. diam., bears N. 84° 30' E., 70 lks. dist., marked CCT2SR4ES19BT.

No evidence of the cor. monument could be found.

81.50 Ridge, 400 ft. above head of Thane's Canyon, bears N. 50° E. and S. 50° W.; descend NW. slope.

82.70 Old road, bears N. 50° E. and S. 50° W.

84.04 The cor. of secs. 24 and 25, which is a limestone, 8 x 6 x 4 ins., above ground, firmly set, marked 2 notches on S., and 4 notches on N. edge, and witnessed by mound of stone to the W.

I mark AP on W. face of this cor. monument for angle point.

Land, mountainous.
Soil, rocky sandy loam; 3rd rate.
Timber, spruce, balsam and Douglas fir on portion of mile.
Undergrowth, snow berry, ninebark, and sagebrush. Medium growth of weeds and grass.
Good grazing land.

N. 0° 22' E., along E. bdy. of sec. 24.

Descend NW. slope over mountainous land, through medium dense spruce and fir timber, and scattered undergrowth.

7.00 Old road, bears N. 60° E., and S. 60° W.

28.13 Mid point on E. bdy. of sec. 24

Set an iron post, 3 ft. long, 1 in. diam., 27 ins. in the ground, for ¼ sec. cor. of sec. 24 only, with brass cap marked

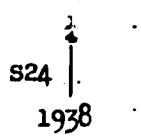

from which

A balsam, 6 ins. diam., bears S. 54° W., 23 lks. dist., marked ¼S24BT.

A balsam, 9 ins. diam., bears N. 53° W., 43 lks. dist., marked ¼S24BT.

Cor. stands on NW. slope, 290 ft. below angle point.

35.60 Wash, 30 lks. wide, 2 ft. deep, in draw, 110 ft. below ¼ sec. cor., course N. 20° E.; descend gradually along W. side of open draw, leaving timber.

Chains

38.15 The ¼ sec. cor., which is a sandstone, 14 x 7 x 6 ins., above the ground, firmly set, marked ¼ on W. face, and witnessed by mound of stone to the W.

I mark AP on W. face of this cor. monument for angle point.

Thence

N. 1° 40' E., with continuous measurement.

55.00 Old road, bears NE. and SW.

67.90 Fall 5 lks. E. of the closing cor. of secs. 13 and 24, which is a sandstone, 9 x 6 x 6 ins., above the ground, firmly set, marked 3 notches on N. and S. edges, and CC on W. face, and witnessed by a mound of stone to the W.

I mark this cor. WP for witness point, and at point 5 lks. E. of cor.

Set an iron post, 3 ft. long, 2 ins. diam., 27 ins. in the ground, for closing cor. of secs. 13 and 24, with brass cap marked

	T2S S13	T2S R4E S19
CC—	S24 R3E	

1938

from which

A balsam, 6 ins. diam., bears S. 38° W., 170 lks. dist., marked T2SR3ES24CCBT.

An aspen, 6 ins. diam., bears N. 8° 15' W., 168 lks. dist., marked T2SR3ES13CCBT.

Thence along E. bdy. of sec. 13.

69.50 Enter aspen and scattered spruce and pine timber.

78.75 The closing cor. of secs. 18 and 19, T. 2 S., R. 4 E., which is a sandstone, 10 x 7 x 6 ins., above the ground, firmly set, marked 3 notches on N. and S. edges, and CC on E. face, and witnessed by mound of stone to the E.

81.79 The cor. of secs. 13 and 24, which is a sandstone, 6 x 6 x 5 ins. above the ground, firmly set, and marked 3 notches on N. and S. edges, from which

A spruce, 8 ins. diam., bears S. 20° E., 4 lks. dist., marked T2SR4ES19BT

A spruce, 10 ins. diam., bears S. 15° W., 40 lks. dist., marked T2SR3ES24BT.

A spruce, 10 ins. diam., bears N. 25° W., 35 lks. dist., marked T2SR3ES13BT.

I mark this cor. monument AP for angle point.

Land, mountainous.
Soil, rocky sandy loam; 2nd rate.
Timber, spruce, balsam, Douglas fir and aspen on portions of mile.
Undergrowth, scattered sage, snow berry, and nine bark brush; medium growth of weeds and grass.
Good grazing land.

N. 2° 19' E., along E. bdy. of sec. 13.

DEPENDENT RESURVEY OF EAST BOUNDARY, T. 2 S., R. 3 E.

Chains	
	Descend gentle NE. slope along W. side of wide draw, over mountainous land, through medium dense spruce, fir, and scattered aspen timber, and scattered undergrowth.
7.35	Intersect line 2-3, North Star lode, survey No. 4720, N. 33° 22' W., 13.60 chs. dist. from cor. No. 3, which is an aspen post, 2 ft. long, set in mound of stone, and marked 3-4720 on NW. face. No evidence of cor. No. 2 of this claim could be found.
9.10	Wash, 10 lks. wide, 2 ft. deep, course N. 30° E.; 50 ft. below angle point; thence along gentle E. slope, leaving timber.
26.07	Mid point on E. bdy. of sec. 13.
	Set an iron post, 3 ft. long, 1 in. diam., 27 ins. in the ground, for ¼ sec. cor. of sec. 13 only, with brass cap marked
	¼ S13 1938
	from which
	An aspen, 14 ins. diam., bears S. 80° W., 710 lks. dist., marked ¼S13BT.
	An aspen, 9 ins. diam., bears N. 58° 05' W., 747 lks. dist., marked ¼S13BT.
40.32	The ¼ sec. cor., which is sandstone, 8 x 8 x 5 ins., above the ground, firmly set and marked ¼ on W. face, and witnessed by mound of stone to the W.
	I mark AP on this cor. monument for angle point.
	Thence
	N. 1° 48' E., with continuous measurement.
40.40	Wash, 15 lks. wide, 2 ft. deep, in draw, course N. 20° W.; ascend slightly along gentle SW. slope, on E. side of draw.
51.00	Top of ascent, 20 ft. above draw, slopes W.; descend NW. slope, entering dense aspen timber.
57.20	Wash, 20 lks. wide, 3 ft. deep, 70 ft. below top of ascent, in draw, course N. 80° W.; ascend S. slope.
59.00	Top of ascent, 30 ft. above wash, bears E. and W.; thence along gentle W. slope.
66.02	Intersect line between secs. 12 and 13, S. 89° 31' W., 72 lks. dist., from the closing cor. of secs. 12 and 13, which is a sandstone, 8 x 6 x 6 ins., above the ground, firmly set, and marked 2 notches on N., and 4 notches on S. edge, and CC on W. face, from which
	An aspen, 7 ins. diam., bears S. 70° 45' W., 17 lks. dist., marked CCT2SR3ES13BT.
	An aspen, 7 ins. diam., bears N. 47° 30' W. 13 lks. dist., marked CCT2SR3ES12BT.
	I mark this cor. WP for witness point, and at point of intersection
	Set an iron post, 3 ft. long, 2 ins. diam., 27 ins. in the ground, for closing cor. of secs. 12 and 13, with brass cap marked

DEPENDENT RESURVEY OF EAST BOUNDARY, T. 2 S., R. 3 E.

Chains

T2S
CC S12 | T2S R4E
S13 | S18
R3E

1938 from which

An aspen, 8 ins. diam., bears S. 34° W., 10 lks. dist., marked T2SR3ES13CCBT.

An aspen, 10 ins. diam., bears N. 34° W., 14 lks. dist., marked T2SR3ES12CCBT.

Thence along E. bdy. of sec. 12.

77.56 The closing cor. of secs. 7 and 18, T. 2 S., R. 4 E., which is a sandstone, 12 x 8 x 6 ins., above the ground, firmly set, marked and witnessed as described in the official records.

80.76 The cor. of secs. 12 and 13, which is a limestone, 9 x 8 x 6 ins., above the ground, firmly set, marked and witnessed by two bearing trees as described in the official records.

I mark this cor. monument AP for angle point.

Land, mountainous; along rolling bottom of wide draw.
Soil, sandy clay loam; rocky in places; 1st and 2nd rate.
Timber, spruce, balsam, Douglas fir, and aspen on portions of mile.
Undergrowth, scattered currants, ninebark, twin berry, and sagebrush.
Medium growth of weeds and grass.
Good grazing land.

N. 2° 36' E., along E. bdy. of sec. 12.

Descend along gentle W. slope over mountainous land, through dense aspen timber, and undergrowth of snow berry, choke cherry, and scattered sage and oak brush.

14.90 Trail, bears N. 60° W., and S. 60° E.

15.70 Draw, 80 ft. below angle point, course N. 60° W.; ascend SW. slope.

24.87 Mid point on E. bdy. of sec. 12.

Set an iron post, 3 ft. long, 1 in. diam., 27 ins. in the ground, for ¼ sec. cor. of sec. 12 only, with brass cap marked

S12 ¼
1938

from which

An aspen, 4 ins. diam., bears S. 12° 30' W., 41 lks. dist., marked ¼S12BT.

An aspen, 4 ins. diam., bears N. 60° 15' W., 8 lks. dist., marked ¼S12BT.

33.00 Spur, 230 ft. above draw, slopes N. 40° W.; descend steep NE. slope, entering dense spruce, and fir timber, and scattered undergrowth; leave aspen.

40.00 On NE. slope, 150 ft. below spur.

The ¼ sec. cor., which is a sandstone, 10 x 10 x 6 ins., above the ground, firmly set, and marked ¼ on W. face, from which

DEPENDENT RESURVEY OF EAST BOUNDARY, T. 2 S., R. 3 E.

Chains

A spruce, 8 ins. diam., bears east 4 lks. dist., marked ¼S7BT.

A spruce, 8 ins. diam., bears west 5 lks. dist., marked ¼S12BT.

I mark this cor. monument and bearing trees AP for angle point.

Cor. stands on NE. slope, 160 ft. below spur.

Thence

N. 1° 54' E., with continuous measurement.

51.50 Trail, bears NW. and SE.

52.30 Draw, 380 ft. below AP, course NW.; ascend gradually along steep W. slope.

55.00 Enter scattered spruce and fir, and medium dense aspen timber, bears NW. and SE.

64.47 Proportionate distance; no evidence of the closing cor. of secs. 1 and 12 found.

Set an iron post, 3 ft. long, 2 ins. diam., 12 ins. in the ground to solid rock and in mound of stone to top, for closing cor. of secs. 1 and 12, with brass cap marked

	T2S S 1	T2S R4E S 7
CC	S12 R3E	

1938

from which

An aspen, 5 ins. diam., bears S. 19° 15' W., 92 lks. dist., marked T2SR3ES12CCBT.

An aspen, 5 ins. diam., bears N. 63° 15' W., 118 lks. dist., marked T2SR3ES1CCBT.

Thence along E. bdy. of sec. 1.

75.00 Top of ascent, 60 ft. above draw, slopes NW.; descend NE. slope.

80.91 The cor. of secs. 1 and 12, which is a sandstone, 12 x 7 x 7 ins. above the ground, firmly set, and marked 1 notch on N., and 5 notches on S. edge. Cor. is witnessed by mound of stone to the W.

I mark this cor. monument AP for angle point.

Cor. stands on NE. slope, 90 ft. below top of ascent.

Land, mountainous.
Soil, sandy clay loam; rocky in places; 2nd rate.
Timber, aspen, spruce, balsam, and Douglas fir.
Undergrowth, medium to scattered growth of choke cherry, snow berry, sage and oak brush, and young aspen. Medium growth of grass and weeds.
Good grazing land.

N. 1° 09' E., along E. bdy. of sec. 1.

Descend NE. slope over mountainous land, through medium dense young aspen, choke cherry, snow berry, and scattered oak, mahogany, and sagebrush.

Chains	
2.15	No evidence of closing cor. of secs. 6 and 7 found.
4.00	Leave aspen, bears NW. and SE.
19.00	Enter medium dense aspen, bears NW. and SE.
23.23	Proportionate distance, on NE. slope 575 ft. below angle point.

Set an iron post, 3 ft. long, 1 in. diam., 27 ins. in the ground, for ¼ sec. cor. of sec. 1 only, with brass cap marked

¼
S 1
1938

from which

An aspen, 5 ins. diam., bears S. 17° W., 22 lks. dist., marked ¼S1BT.

An aspen, 5 ins. diam., bears N. 89° W., 7 lks. dist., marked ¼S1BT.

32.80	Trail, bears N. 25° W., and S. 25° E.
34.80	Draw, 200 ft. below ¼ sec. cor., course N. 20° W.; descend gentle NW. slope, leaving aspen timber.
42.92	The ¼ sec. cor., which is a quartzite, 8 x 8 x 6 ins., above the ground, firmly set, and marked ¼ on W. face; Cor. is witnessed by mound of stone to the W., and stands at cor. of barbed wire fence, 4 strand, bearing N. and W.

I mark this cor. monument AP for angle point.

Reestablishment of surveys executed by Joseph Gorlinski, Deputy Surveyor, in 1869, and resurveyed by A. P. Hansen, Deputy Surveyor, in 1902.

Thence

N. 0° 29' E., with continuous measurement.

47.80	Trail, bears NE. and SW.
48.00	Cor. of barbed wire fence, 4 strand, bears S., and SW.; enter cultivated land.
52.25	Barbed wire fence, 4 strand, bears N. 40° E., and S. 40° W.
52.40	Snyder Creek, stream of clear water, 10 lks. wide, course N. 50° E.; thence along gentle E. slope.
62.88	Proportionate distance, on east bank of irrigation ditch, drains N.

Set an iron post, 3 ft. long, 1 in. diam., 27 ins. in the ground, for cor. of lots 1 and 8, sec. 1, with brass cap marked

S1 1/8
1938

stone, 2½ ft. base, 2 ft. high W. of cor. raise a mound of

63.20	Net wire fence, bears N. 52° E., and S. 52° W.; leave cultivated la
64.60	Road, bears N. 52° E., and S. 52° W.; enter medium dense undergrowth of oak, service berry, and sagebrush.

DEPENDENT RESURVEY OF EAST BOUNDARY, T. 2 S., R. 3 E.

Chains	
65.00	Barbed wire fence, 3 strand, bears N., and S. 52° W.
72.00	Descend gentle NE. slope.
79.60	Trail, bears E. and W.
80.70	Dry wash, 20 lks. wide, 3 ft. deep, course N. 70° E.
83.10	The cor. of Tps. 1 and 2 S., Rs. 3 and 4 E., which is a quartzite, 17 x 11 x 6 ins., firmly set. and marked 6 notches on N., S., E., and W. edges. Cor. stands in cor. of barbed wire fence, bearing E. and S.
	At point for cor.
	Set an iron post, 3 ft. long, 3 ins. diam., 27 ins. in the ground, with the original cor. monument deposited at base, for cor. of Tps. 1 and 2 S., Rs. 3 and 4 E., with brass cap marked

T 1 S
R3E | R4E
S36 | S31
S 1 | S 6
T 2 S

1938

raise a mound of stone, 3 ft. base, 2 ft. high S. of cor.

Land, mountainous; steep slopes on S. portion and rolling on N. portion.
Soil, rich sandy and clay loam; rocky in places; 1st and 2nd rate.
Timber, aspen on portion of mile.
Undergrowth, oak sagebrush, choke cherry, service berry, and snow berry. Medium growth of weeds and grass.
Good grazing land.

DEPENDENT RESURVEY OF SOUTH BDY., T. 2 S., R. 3 E.

Reestablishment of surveys executed by A. P. Hansen, Deputy Surveyor, in 1902.

From the closing cor. of Tps. 2 and 3 S., R. 3 E., heretofore described.

S. 89° 38' W., between secs. 1 and 36, along S. bdy. of Tp.

Along broken rocky N. slope over mountainous land, through medium dense spruce and fir timber, and scattered undergrowth.

28.50 Head of draw, 280 ft. above closing Tp. cor., course N. 15° E.; ascend abrupt E. slope, leaving timber.

39.82 Proportionate distance; no evidence of the ¼ sec. cor. found.

Set an iron post, 3 ft. long, 1 in. diam., 20 ins. in the ground to solid rock and in mound of stone to top, for ¼ sec. cor., with brass cap marked

¼ S 36
S 1

1938

deposit a sandstone, 8 x 6 x 6 ins., marked X, at base of post.

41.15 From this point, triangulation sta. of U.S. Geological Survey, Clayton Peak, bears S. 15° 02' E., 16.60 chs. dist., a bolt set in large boulder, on top of Clayton Peak.

Chains	
41.50	Rocky ridge, and summit of Wasatch Range, 460 ft. above head of draw, bears S. 15° E., and N. 10° W.; descend abrupt W. slope, entering scattered spruce and fir timber.
54.00	Spur, 360 ft. below ridge, projects N. 60° W.; descend abrupt SW. slope.
58.00	Enter medium dense spruce and fir, and scattered aspen timber, bears NW. and SE.
66.00	Foot of abrupt descent, bears NW. and SE.; descend over gradual SW. slope.
79.64	The cor. of secs. 1, 2, 35, and 36, which is a granite, 14 x 6 x 5 ins., firmly set and marked 1 notch on E., and 5 notches on W. edges, from which old bearing trees

Dead stump of balsam, 8 ins. diam., bears S. 34° E., 36 lks. dist., marked BT.

A spruce, 14 ins. diam., bears S. 75° W., 24 lks. dist., marked T3SR3ES2BT.

A spruce, 12 ins. diam., bears N. 47° W., 40 lks. dist., marked T2SR3ES35BT.

At point for cor.

Set an iron post, 3 ft. long, 2 ins. diam., 27 ins. in the ground, for cor. of secs. 1, 2, 35, and 36, with brass cap marked

T2S S35	R3E S36
S 2	S 1

T3S

1938

New bearing trees, from which

A balsam, 14 ins. diam., bears N. 32° E., 34 lks. dist., marked T2SR3ES36BT.

A balsam, 14 ins. diam., bears S. 54° 30' E., 36 lks. dist., marked T3SR3ES1BT.

A spruce, 15 ins. diam., bears S. 31° 30' W., 33 lks. dist., marked T3SR3ES2BT.

A balsam, 16 ins. diam., bears N. 28° 45' W., 83 lks. dist., marked T2SR3ES35BT.

Land, mountainous; steep and broken slopes.
Soil, rocky, sandy loam; 2nd rate and 3rd rate.
Timber, spruce, balsam, Douglas fir and scattered aspen on portions of mile.
Undergrowth, scattered snow berry, sagebrush, and ninebark; medium growth of weeds and grass.
Good grazing land.

N. 89° 42' W., between secs. 2 and 35.

Descend gradual SW. slope over rolling mountainous land, through medium dense spruce and fir, and scattered aspen timber, and scattered undergrowth.

DEPENDENT RESURVEY OF SOUTH BOUNDARY, T. 2 S., R. 3 E.

Chains	
4.84	Intersect line 3-4 St. Claire lode, survey No. 4597, S. 15° 24' W., 3.87 chs. dist., from cor. No. 4, identical with cor. No. 3, Lee lode, which is a pine post, 4 ft. long, 6 ins. sq., set in mound of stone, marked and witnessed as described in the official records.
11.25	Trail, bears NW. and SE.
13.32	Intersect line 2-3 Lafayette lode, survey No. 4597, S. 15° 24' W., 9.20 chs. dist. from cor. No. 2, which is a decayed pine post, 4½ ft. long, 6 ins. sq., set in old mound of stone, marked and witnessed as described in the official records.
18.00	Creek, a stream of clear water, 8 lks. wide, in draw, 200 ft. below sec. cor., course N. 80° W., thence along gentle N. slope.
19.50	Old road, or trail, bears NW. and SE.
20.30	Small stream of clear water, course N. 30° W.
32.00	Small draw, course N. 20° W.; ascend NE. slope.
38.52	Proportionate distance between the corner of secs. 1, 2, 35, and 36, [illegible], and the closing cor. of secs. 34 and 35.

Set an iron post, 3 ft. long, 1 in. diam., 27 ins. in the ground, for ¼ sec. cor. of sec. 35 only, with brass cap marked

¼ S35
1938

from which

A balsam, 20 ins. diam., bears N. 32° E., 49 lks. dist., marked ¼S35BT.

A balsam, 24 ins. diam., bears N. 61° 30' W., 134 lks. dist., marked ¼S35BT.

39.74 The ¼ sec. cor., which is a granite, 18 x 7 x 7 ins., firmly set, marked ¼ on N. face, from which old bearing trees,

A balsam, 18 ins. diam., bears S. 54° W., 89 lks. dist., marked ¼S2BT.

A dead stump of balsam, 14 ins. diam., bears N. 29° 30' W., 78 lks. dist., marked ¼S35BT.

As this cor. becomes the ¼ sec. cor. of sec. 2 only, I destroy the marks on bearing tree in sec. 35, and

At point for cor.

Set an iron post, 3 ft. long, 1 in. diam., 27 ins. in the ground, for ¼ sec. cor. of sec. 2 only, with brass cap marked

¼
S 2
1938

from which

New bearing trees,

A balsam, 9 ins. diam., bears S. 4° 15' E., 214 lks. dist., marked ¼S2BT.

A balsam, 8 ins. diam., bears S. 49° 45' W., 83 lks. dist., marked ¼S2BT.

DEPENDENT RESURVEY OF SOUTH BOUNDARY, T. 2 S., R. 3 E.

Chains	
	Cor. stands on spur, 50 ft. above draw, projects N. 20° W.
	Thence
	N. 89° 50' W., with continuous measurement.
	Descend NW. slope, through scattered timber.
46.00	Enter medium dense spruce, fir, and aspen timber, bears E. and W.
49.69	Intersect line 1-4, Dickinson lode, survey No. 4715, N. 11° 45' E. 3.77 chs. dist. from cor. No. 4, which is a decayed pine post, 4½ ft. long, 6 ins. sq., set in old mound of stone, marked and witnessed as described in the official record.
50.00	Leave timber, bears N. and S.
51.50	Trail, bears N. 15° W., and S. 15° E.
53.00	Enter scattered spruce, fir and aspen timber.
55.60	Trail, bears N. 15° W., and S. 15° E.
57.50	Creek, a stream of clear water, 10 lks. wide, in draw, 200 ft. below spur, course N. 5° W.; ascend gentle NE. slope.
58.33	Proportionate dist.
	Set an iron post, 3 ft. long, 1 in. diam., 22 ins. in the ground to solid rock and in mound of stone to top, for W 1/16 sec. cor., sec. 35, with brass cap marked
	W 1/16 S 35 1939 from which
	A balsam, 8 ins. diam., bears N. 44° 15' E., 35 lks. dist., marked W. 1/16 S35 BT.
	A balsam, 6 ins. diam., bears N. 15° 30' W., 29 lks. dist., marked W 1/16 S35BT.
66.00	Ascend abrupt NE. slope, broken by ledges.
74.00	Enter slide rock, bears N. and S.
77.00	Leave slide rock, bears N. and S.
78.34	Proportionate distance; no evidence of the closing cor. of secs. 34 and 35 found.
	Set an iron post, 3 ft. long, 2 ins. diam., 27 ins. in the ground, for closing cor. of secs. 34 and 35, with brass cap marked.
	CC T2S | R3E S34 | S35 S 2 T3SR3E 1938 raise a mound of stone, 3½ ft. base, 3 ft. high N. of cor.
	Thence along S. bdy. of sec. 34, with continuous measurement.
79.23	The cor. of secs. 2 and 3, which is a granite, 24 x 15 x 10 ins., set in mound of stone, and marked 2 notches on E., and 4 notches on W. edge, from which
	A dead balsam, 12 ins. diam., bears S. 87° E., 6 lks. dist., marked T3SR3ES2BT.

DEPENDENT RESURVEY OF SOUTH BOUNDARY, T. 2 S., R. 3 E.

Chains

At point for cor.

Set an iron post, 3 ft. long, 2 ins. diam., over cross (X) cut in surface rock, with original cor. deposited at base, for cor. of secs. 2 and 3, with brass cap marked

T2SR3E
S34
S 3 | S 2
T3S | R3E
1938

from which

New bearing tree

A balsam, 8 ins. diam., bears S. 18° W., 33 lks. dist., marked T3SR3ES3BT.

Land, mountainous, with steep rocky slopes on W. portion.
Soil, rocky sandy loam, with exposed surface rocky on W. portion of W. half mile; 2nd and 3rd rate.
Timber, spruce, balsam, and Douglas fir.
Undergrowth, ninebark, wild currant, snow berry, and sagebrush; medium growth of weeds and grass.
Good grazing land.

S. 89° 49' W., between secs. 3 and 34.

Ascend rocky N. slope over mountainous land, through scattered timber and scattered undergrowth.

7.00 Top of ascent, 60 ft. above sec. cor., slopes N.; descend rocky W. slope.

12.60 Draw, 60 ft. below top of ascent, course N.; trail along draw; ascend rocky NE. slope.

30.00 Leave timber, and enter rocky slide, bears N. and S.

35.00 Rocky spur, 560 ft. above draw, slopes N.; descend NW. slope.

37.75 Proportionate distance between the closing cor. of secs. 34 and 35, and the cor. of secs. 3, 4, 33, and 34, on rocky slope.

Set an iron post, 3 ft. long, 1 in. diam., 6 ins. in the ground to solid rock and in a mound of stone to top for ¼ sec. cor. of sec. 34 only, with brass cap marked

¼ S 34
1938

from which

A balsam, 12 ins. diam., bears N. 31° 45' E., 98 lks. dist., marked ¼S34BT.

A balsam, 5 ins. diam., bears N. 6° W., 165 lks. dist., marked ¼S34BT.

39.85 Proportionate distance; no evidence of original ¼ sec. cor. found.

Set an iron post, 3 ft. long, 1 in. diam., 6 ins. in the ground to solid rock and in a mound of stone to top for ¼ sec. cor. of sec. 3 only, with brass cap marked

¼ S 3
1938

Chains	
	deposit a granite, 8 x 6 x 6 ins., marked with a cross (X) at base of post.
	Cor. stands on rocky NW. slope, 75 ft. below spur.
41.00	Leave slide rock, and enter medium dense timber, bears N. and S.
55.80	Stream of clear water, 3 lks. wide, in draw, 290 ft. below ¼ sec. cor. of sec. 3, course N.; ascend rocky NE. slope.
79.70	The Cor. of secs. 3, 4, 33, and 34, which is a granite, 24 x 10 x 6 ins., set in mound of stone, marked 3 notches on E. and W. edges, and witnessed by mound of stone, 3 ft. base, 2 ft. high to the N.
	At point for cor. on surface rock, mark a cross (X) over which
	Set an iron post, 3 ft. long, 2 ins. diam., in mound of stone to top, with original cor. monument deposited at base, for cor. of secs. 3, 4, 33, and 34, with brass cap marked

T2S | R3E
S33 | S34
S 4 | S 3
T3S

1938

from which

A balsam, 6 ins. diam., bears N. 36° E., 113 lks. dist., marked T2SR3ES34BT.

Cor. stands on rocky NE. slope, 440 ft. above draw.

Land, mountainous; rocky slopes.
Soil, rocky sandy loam; 3rd and 4th rate.
Timber, spruce, balsam, and Douglas fir.
Undergrowth, nine bark, snow berry, and sagebrush. Medium growth of weeds and grass.
Good grazing land.

	S. 89° 49' W., between secs. 4 and 33.
	Ascend rocky NE. slope over mountainous land, through scattered timber, and scattered undergrowth.
4.00	S. side of low pass on ridge, dividing drainage of Big and Little Cottonwood Canyons, 120 ft. above sec. cor., bears N. and S.; descend NW. slope, entering medium dense undergrowth.
8.74	Intersect line 2-3, St. Patrick lode, survey No. 6176, N. 10° 09' W., 1.69 chs. dist., from cor. No. 3, a pine post, 4 ins. sq. 3 ft. long, set in mound of stone and marked 3-6176 ST P on NW. face.
20.00	Enter medium dense timber, bears NE. and NW. and SE.
33.42	Intersect line 1-2, Copper Prince No. 1 lode, survey No. 5598, N. 53° 53' W., 6.97 chs. dist. from cor. No. 2, a pine post, 4 ins. sq. 3 ft. long, set in mound of stone, and marked C P No. 1 on N. face, and 5598 on S. face.
35.43	Intersect line 3-4, Schley lode, survey No. 6177, S. 2° 36' W., 3.22 chs. dist. from cor. No. 4, a pine post, 4 ins. sq., 3 ft. long, set in mound of stone, and marked 4-6177 S on SW. face.
35.70	Trail, bears NE. and SW.
37.90	Recross trail, bears N. 30° W., and S. 30° E.

DEPENDENT RESURVEY OF SOUTH BOUNDARY, T. 2 S., R. 3 E.

Chains	
38.00	Draw, 500 ft. below ridge, course N. 35° W.; ascend NE. slope.
39.20	The ¼ sec. cor., which is a granite, 18 x 9 x 8 ins., firmly set, marked ¼ on N. face, and witnessed by mound of stone, 3 ft. base, 2 ft. high to the N. At point for cor. Set an iron post, 3 ft. long, 1 in. diam., 27 ins. in the ground, with the original cor. monument deposited at base, for ¼ sec. cor., with brass cap marked ¼ S 33 / S 4 1938 from which A spruce, 7 ins. diam., bears S. 17° 30' W., 39 lks. dist., marked ¼S4BT. A spruce, 6 ins. diam., bears N. 57° 15' W., 33 lks. dist., marked ¼S33BT.
48.50	Spur, 90 ft. above draw, slopes N. 30° W., descend NW. slope.
66.00	Trail, bears N. 15° E., and S. 15° W.
74.50	Bottom of canyon, 750 ft. below spur, course S. 60° W.; ascend SE. slope, leaving timber.
76.35	The cor. of secs. 4, 5, 32, and 33, which is a granite, 20 x 10 x 8 ins., firmly set, marked 2 notches on W., and 4 notches on E. edge, and witnessed by a mound of stone, 3 ft. base, 2 ft. high to the W. At point for cor. Set an iron post, 3 ft. long, 2 ins. diam., 10 ins. in the ground to solid rock, and in mound of stone to top, with the original cor. monument deposited at base, for cor. of secs. 4, 5, 32, and 33, with brass cap marked T2S R3E S32 | S33 S 5 | S 4 T3S 1938 Land, mountainous. Soil, rocky sandy mountain loam; 2nd and 3rd rate. Timber, scattered spruce, balsam, and aspen. Undergrowth, ninebark, snow berry, sagebrush, wild currant, and honeysuckle. Medium growth of weeds and grass. Good grazing land.
	N. 89° 41' W., between secs. 5 and 32. Ascend SE. slope over mountainous land, through scattered timber, and medium dense undergrowth.
3.50	Intersect line 1-6, Hendricks lode, Lot No. 169, S. 67° 05' E., 11.46 chs. dist. from position for cor. No. 1, as determined through ties to Mineral Monument No. 3. No trace of any of the cors. of lot No. 169 could be found.
5.00	Top of ascent, 20 ft. above sec. cor., slopes S.; descend gradually along S. slope.

DEPENDENT RESURVEY OF SOUTH BOUNDARY, T. 2 S., R. 3 E.

Chains	
7.50	Old road, bears N. 70° E., and S. 70° W.
7.60	Old tram, bears N. 66° 45' E., and S. 66° 45' W.
11.37	Intersect line 2-3, Bradley lode, lot No. 198, S. 64° 40' W., 4.31 chs. dist. from position for cor. No. 3, and N. 64° 40' E., 2.87 chs. dist. from position for cor. No. 2, as determined through ties to U.S. Mineral Monument No. 3. No evidence of any of the cors. of lot No. 198 found.
14.90	Draw, 80 ft. below top of ascent, course S.; ascend along SE. slope.
17.53	Intersect line 1-2, Bradley lode, lot No. 198, N. 67° 50' W., 3.32 chs. dist. from position for cor. No. 2.
19.50	Wash, 2 chs. wide, 20 ft. deep, course S.
22.57	Intersect line 3-4, Caledonia lode, lot No. 53, N. 35° 30' W., 1.67 chs. dist. from position for cor. No. 4, determined through ties to U. S. Mineral Monument No. 3. No evidence of any of the cors. of lot No. 53 found.
24.00	Top of ascent, on rocky point, 250 ft. above draw, slopes S.; descend gradual SW. slope.
24.44	Intersect line 1-2, Caledonia lode, lot No. 53, N. 35° 30' W., 2.76 chs. dist. from position for cor. No. 1.
24.88	Intersect line 2-3, Howes lode, lot No. 159, N. 22° 10' E., 6.04 chs. dist. from position of cor. No. 3, as determined through ties to U.S. Mineral Monument No. 3. No evidence of any of the cors. of lot No. 159 found.
26.53	Intersect line 1-4, Howes lode, lot No. 159, N. 22° 10' E., 5.41 chs. dist. from position of cor. No. 4.
31.13	Intersect line, 2-3, Allegan lode, lot No. 78, N. 12° W., 13.49 chs. dist. from position of cor. No. 3 as determined through ties to U.S. Mineral Monument No. 3. No evidence of any of the cors. of lot No. 78 found.
32.50	Draw, 30 ft. below top of ascent, course S. 25° E.; ascend gentle SE. slope.
32.76	Intersect line 2-4, Prince of Wales lode, lot No. 73, N. 58° 37' E., 7.76 chs. dist. from cor. No. 2, which is an iron pipe, 3 ins. diam., set in concrete block, 1 ft. diam. No marks on cor.
39.95	The ¼ sec. cor., which is a limestone, 18 x 18 x 10 ins., firmly set marked ¼ on N. face, and witnessed by mound of stone, 2 ft. base, 1½ ft. high S. of cor.

At point for cor.

Set an iron post, 3 ft. long, 1 in. diam., 27 ins. in the ground, with original cor. monument deposited at base, for ¼ sec. cor. of sec. 5 only, with brass cap marked

¼
S 5
1938

from which

A Douglas fir, 8 ins. diam., bears S. 38° E., 166 lks. dist., marked ¼S5BT.

A Douglas fir, 8 ins. diam., bears S. 43° 45' W., 58 lks. dist., marked ¼S5BT.

DEPENDENT RESURVEY OF SOUTH BOUNDARY, T. 2 S., R. 3 E.

Chains	
	From this ¼ sec. cor., U.S./Mineral Monument No. 3, Little Cottonwood Mining District, bears S. 89° 18' E., 15.56 chs. dist.; an iron pipe 3 ins. diam., filled with concrete and set in block of concrete, 1½ ft. diam., and marked USMM No. 3.
	Thence
	N. 89° 44' W., with continuous measurement.
41.00	Top of ascent, 40 ft. above draw, slopes S.; descend SW. slope.
42.76	Proportionate distance.
	Set an iron post, 3 ft. long, 1 in. diam., 27 ins. in the ground for ¼ sec. cor. of sec. 32 only, with brass cap marked ¼ S 32 1938 from which
	An aspen, 4 ins. diam., bears N. 11° E., 16 lks. dist., marked ¼S32BT.
	A Douglas fir, 5 ins. diam., bears N. 51° 15' W., 51 lks. dist., marked ¼S32BT.
45.70	Draw, 20 ft. below top of ascent, course S.; ascend SE. slope.
48.00	Top of ascent, 60 ft. above draw, slopes S.; thence along S. slope.
72.50	Draw, course S. 20° E.; ascend SE. slope.
76.00	Power transmission line, 4 wires, bears N. 64° W., and S. 64° E.
79.97	The cor. of secs. 5 and 6, which is a quartzite, 24 x 10 x 8 ins., firmly set in the ground and mound of stone, and marked 1 notch on W., and 5 notches on E. edge.
	At point for cor.
	Set an iron post, 3 ft. long, 2 ins. diam., 30 ins. in the ground, with the original cor. monument deposited at base, for the cor. of secs. 5 and 6, with brass cap marked T2SR3E S32 S 6 | S 5 T3S | R3E 1938 raise a mound of
	stone, 3 ft. base, 2 ft. high S. of cor.
	Land, mountainous; S. exposure. Soil, rocky sandy loam; 2nd to 3rd rate. Timber, scattered aspen and a few scattered balsam and Douglas fir. Undergrowth, scattered snow berry, ninebark, choke cherry and sage-brush. Medium growth of weeds and grass. Good grazing land.
	S. 89° 03' W., along N. bdy. of sec. 6.
	Ascend SE. slope over mountainous land, through scattered undergrowth.
0.05	Intersect line 1-2, Dwyer No. 2 lode, survey No. 5799, S. 65° 13' W., 5.24 chs. dist. from cor. No. 1, which is a pine post, 4 ins. sq., 2 ft. above mound of stone marked 1-5799.

Chains	
2.65	Proportionate distance; no evidence of closing cor. of secs. 31 and 32 found.
	Set an iron post, 3 ft. long, 2 ins. diam., 30 ins. in the ground for closing cor. of secs. 31 and 32, with brass cap marked
	CC T2S | R3E S31 | S32 S 6 T3S R3E 1938
	from which
	A lone spruce, 18 ins. diam., bears N. 37° 45' W., 99 lks. dist., marked T2SR3ES31CCBT.
	Raise a mound of stone, 3 ft. base, 2 ft. high N. of cor.
5.60	Trail, bears N. 75° W., and S. 75° E.
9.00	Enter scattered timber, bears N. and S.
11.40	Intersect line 3-4, Dawes lode, lot 181, south 4.41 chs. dist. from position for cor. 4 as determined through survey of Gerold Mine lode, survey No. 5427. No evidence of any of the cors. of lot 181 found.
	From this point, cor. No. 2, Gerold Mine lode, survey No. 5427, bears N. 85° 48' W., 1.72 chs. dist., a pine post, 4 ins. sq., extending 2 ft. above mound of stone and marked 2-5427.
18.00	Draw, course SE.; ascend abrupt rocky E. and NE. slope.
24.00	Rocky spur, 690 ft. above sec. cor., projects SE.; thence along rocky broken S. slope.
31.00	Rocky spur, projects S. 20° W.; descend rocky SW. slope.
36.59	Proportionate distance, on rocky SW. slope 180 ft. below spur; no evidence of ¼ sec. cor. found.
	Set an iron post, 3 ft. long, 1 in. diam., 30 ins. in the ground for ¼ sec. cor. of sec. 6 only, with brass cap marked
	¼ S 6 1938
	from which
	A Douglas fir, 10 ins. diam., bears S. 69° 45' E., 39 lks. dist., marked ¼S6BT.
	No other suitable bearing tree available. Raise a mound of stone, 3 ft. base, 2 ft. high S. of cor.
36.86	Intersect line 1-2, Manitoba lode, lot No. 153, S. 54° W., 19.33 chs. dist. from cor. No. 1, identical with cor. No. 5, Gen'l. Welles lode, lot No. 145, which is a pine post, 4 ins. sq., 3 ft. long, loosely set in old mound of stone, and marked USP1 153 and USP5 145. Witness points to cors. Nos. 2 and 3, lot 153 not found.
39.24	Proportionate distance.
	Set an iron post, 3 ft. long, 1 in. diam., 27 ins. in the ground for ¼ sec. cor. of sec. 31 only, with brass cap marked

DEPENDENT RESURVEY OF SOUTH BOUNDARY, T. 2 S., R. 3 E.

Chains	
	S 31
	1938
	from which
	A spruce, 14 ins. diam., bears N. 87° E., 55 lks. dist., marked ¼S31BT.
	No other suitable bearing tree available. Raise a mound of stone, 3 ft. base, 2 ft. high N. of cor.
40.88	Intersect line 1-4, Imperial No. 5 lode, survey No. 5789, S. 1° 48' E., 7.04 chs. dist., from cor. No. 4, identical with cor. No. 1, Imperial No. 6 lode.
43.20	Draw, 220 ft. below ¼ sec. cor. of sec. 6, course S.; ascend rocky SE. slope.
46.00	Leave timber, and enter slide rock, bears N. and S.
70.00	Ridge and divide of drainage between Little Cottonwood and S. Fork of Big Cottonwood Canyons, 870 ft. above draw, bears N. 60° E., and S. 60° W.; descend rocky NW. slope, entering scattered timber.
74.36	On rocky NW. slope, 180 ft. below ridge.

The cor. of Tps. 2 and 3 S., Rs. 2 and 3 E., which is a slate stone, 26 x 8 x 6 ins., firmly set and marked with 6 notches on N., S., E., and W. edges, from which

A cross (+) on face of stationary ledge, 4 ft. high, 6 ft. long, bears N. 59° E., 57 lks. dist.

At point for cor.

Set an iron post, 3 ft. long, 3 ins. diam., 24 ins. in the ground to solid rock, and in a mound of stone to top, with the original cor. monument deposited at base, for cor. of Tps. 2 and 3 S., Rs. 2 and 3 E., with brass cap marked

T2S
R2E R3E
S36 | S31
S 1 | S 6
T3S

1938

from which

A spruce, 8 ins. diam., bears N. 60° 45' E., 338 lks. dist., marked T2SR3ES31BT.

A spruce, 12 ins. diam., bears S. 73° 15' E., 331 lks. dist., marked T3SR3ES6BT.

Land, mountainous, steep and rocky slopes broken by ledges.
Soil, shallow rocky sandy loam and surface rock; 3rd to 4th rate.
Timber, scattered spruce and balsam on portion of mile.
Undergrowth, scattered choke cherry, ninebark, snow berry and sagebrush; medium growth of weeds and grass.
Fair grazing land.

DEPENDENT RESURVEY OF WEST BOUNDARY, T. 2 S., R. 3 E.

Reestablishment of surveys executed by A. P. Hansen, Deputy Surveyor, in 1902.

From the cor. of Tps. 2 and 3 S., Rs. 2 and 3 E.

N. 0° 53' W., along E. bdy. of sec. 36.

Chains	
	Descend NW. slope covered with slide rock, over mountainous land.
2.07	Intersect line 3-4, Imperial No. 3 lode, survey No. 5798, S. 72° 18' W., 2.81 chs. dist. from true point for cor. No. 4, identical with cor. No. 3, Golden Cliff lode. True point for cor. No. 4, Imperial No. 3 lode, is S. 17° 42' E., 4.52 chs. dist. from witness cor. to cor. No. 4, Imperial No. 3 lode, identical to witness cor. to cor. No. 3, Golden Cliff lode, survey No. 5798, which is a pine post, 4 ins. sq., 3 ft. long, set in mound of stone, and marked WC 3-4- 5798.
6.50	Leave slide rock and enter scattered timber, and medium dense undergrowth, bears E. and W.; descend N. slope.
25.08	Small stream of clear water, in draw 520 ft. below Tp. cor., course NE.; descend NE. slope, leaving timber.
28.56	Intersect line 3-4, Monte Cristo lode, survey No. 3333, N. 52° W., 18.34 chs. dist. from cor. No. 4, identical with cor. No. 4, Horse Shoe lode, which is a pine post, 4 ins. sq., 3 ft. long, set in mound of stone and marked 4-4-3333.
37.60	Proportionate distance.
	Set an iron post, 3 ft. long, 1 in. diam., 27 ins. in the ground, for ¼ sec. cor. of sec. 31 only, with brass cap marked ¼ S31 1938 raise a mound of stone, 3 ft. base, 2 ft. high E. of cor.
39.08	The ¼ sec. cor. of sec. 36, which is a limestone, 18 x 8 x 6 ins., firmly set, marked ¼ on W. face, and witnessed by mound of stone, 3 ft. base, 2 ft. high to the W.
	At point for cor.
	Set an iron post, 3 ft. long, 1 in. diam., 10 ins. in the ground to solid rock and in mound of stone to top, with the original cor. monument deposited at base, for ¼ sec. cor. of sec. 36 only, with brass cap marked ¼ S36 1938
	Cor. stands on NE. slope, 750 ft. below Tp. cor.
	Thence
	N. 0° 19' W., with continuous measurement.
43.00	Draw, 50 ft. below ¼ sec. cor., course E.; ascend gradually along rocky E. slope, entering scattered timber.
48.85	Intersect line 3-4, Leo lode, lot No. 180, S. 36° 35' W., 3.90 chs. dist. from cor. No. 3, identical with cor. No. 8, Baby McKee lode, Lot 180, which is a pine post, 3 ins. sq., 3 ft. long, loosely set in old mound of stone, marked US. Other scribe marks not legible.
55.35	Wash, 20 lks. wide, 5 ft. deep, course E.
59.00	Top of ascent, 70 ft. above draw, slopes E.; descend gradually along E. slope.
66.00	Leave timber, bears E. and W.

DEPENDENT RESURVEY OF WEST BOUNDARY, T. 2 S., R. 3 E.

Chains	
77.02	Proportionate distance; no evidence of closing cor. of secs. 30 and 31 found.
	Set an iron post, 3 ft. long, 2 ins. diam., 24 ins. in the ground to solid rock, and in a mound of stone to top, for closing cor. of secs. 30 and 31, with brass cap marked
	T2S | T2S R2E | S30 CC S36 | S31 R3E 1938
	raise a mound of stone, 3 ft. base, 2 ft. high, E. of cor.
78.85	On E. slope, 100 ft. below top of ascent.
	The cor. of secs. 25 and 36, which is a quartzite, 18 x 9 x 8 ins., firmly set, and marked 1 notch on S. and 5 notches on N. edges, and from which
	A dead spruce, 5 ins. diam., bears S. 62° 45' W., 20 lks. dist., marked T2SR2ES36BT.
	At point for cor.
	Set an iron post, 3 ft. long, 2 ins. diam., 24 ins. in the ground to solid rock, and in a mound of stone to top, with the original cor. monument deposited at the base, for cor. of secs. 25 and 36, with brass cap marked
	T2S | T2S S25 | R3E S36 | S30 R2E 1938
	from which
	New bearing trees
	A balsam, 5 ins. diam., bears S. 11° 45' W., 10 lks. dist., marked T2SR2ES36BT.
	A spruce, 10 ins. diam., bears N. 17° 45' W., 110 lks. dist., marked T2SR2ES25BT.
	Land, mountainous; steep rocky slopes. Soil, rocky sandy loam; 3rd rate. Timber, scattered spruce and balsam on portion of mile. Undergrowth, chokecherry, snow berry and wild currant bushes, and nine bark; medium growth of weeds and grass. Good grazing land.
	N. 0° 37' W., along E. bdy. of sec. 25.
	Descend gradually along broken E. slope, over mountainous land, through scattered timber and medium dense undergrowth.
5.25	Draw, 30 ft. below sec. cor., course E.; ascend gradually along E. slope.
21.74	Intersect line 3-4, Vina lode, lot No. 110, S. 46° 34' E. 37 lks. dist. from position for cor. No. 4, determined through tie to cor. No. 1.
22.00	Spur, 60 ft. above draw, slopes E.; descend NE. slope.
22.28	Intersect line 1-4, Vina lode, lot No. 110, S. 43° 26' E. 19.95 chs. dist. from cor. No. 1, which is a pine post, 3 ins. sq., 4 ft. long, loosely set in a mound of stone, and marked LOT 110 P 1.
32.00	Descend gradually along E. slope.

Chains

37.48 Midpoint along W. bdy. of sec. 30.

Set an iron post, 3 ft. long, 1 in. diam., 27 ins. in the ground, for ¼ sec. cor. of sec. 30 only, with brass cap marked

¼
S30
1938

from which

A Douglas fir, 5 ins. diam., bears N. 37° 45' E., 84 lks. dist., marked ¼S30BT.

A Douglas fir, 5 ins. diam., bears S. 80° 45' E., 122 lks. dist., marked ¼S30BT.

39.31 The ¼ sec. cor. of sec. 25, which is a quartzite, 16 x 8x 8 ins., firmly set and marked ¼ on W. face. No evidence of bearing trees found.

At point for cor.

Set an iron post, 3 ft. long, 1 in. diam., 15 ins. in the ground to solid rock, and in a mound of stone to top, with the original cor. monument deposited at the base, for ¼ sec. cor. of sec. 25 only, with brass cap marked

¼
S25
1938

from which

A spruce, 5 ins. diam., bears S. 36° 15' W., 143 lks. dist., marked ¼S25BT.

Cor. stands on broken E. slope, 340 ft. below spur.

From this ¼ sec. cor., cor. No. 1, Vina lode, lot No. 110, bears S. 79° 37' E. 14.13 chs. dist.

Also, from this ¼ sec. cor., U. S. Mineral Monument No. 3, Big Cottonwood Mining District, bears N. 84° 43' E. 9.53 chs. dist. The monument is a decayed pine post, 3 ins. sq., 3 ft. long, loosely set in a mound of stone, and marked MM.

At point for U. S. Mineral Monument No. 3.

Set an iron post, 3 ft. long, 3 ins. diam., 30 ins. in the ground, and in a mound of stone to top, for U. S. Mineral Monument No. 3, with brass cap marked

USMM
No. 3
1938

From ¼ sec. cor., thence

N. 0° 52' W., with continuous measurement.

48.45 Intersect line 2-3, Barnard lode, survey No. 4465, N. 72° 19' E. 1.13 chs. dist. from point for cor. No. 2, identical with cor. No. 2, Omaha lode, as determined from a bearing tree, a Douglas fir, 10 ins. diam., marked 2-2-4465, bears S. 13° 30' W. 80 lks. dist. (record). No evidence of the cor. monument could be found.

53.75 Draw, 75 ft. below ¼ sec. cor. of sec. 25, course S. 80° E.; ascend SE. slope.

65.50 Spur, 180 ft. above draw, slopes E.; descend NE. slope.

DEPENDENT RESURVEY OF WEST BOUNDARY, T. 2 S., R. 3 E.

Chains	
66.00	Trail, bears NW. and SE.
67.42	Intersect line 2-3, Clara M. lode, survey No. 4465, N. 72° 19' E., 5.28 chs. dist. from cor. No. 2, which is a pine post, 4 ins. sq., 4 ft. long, set in mound of stone, marked 2-4465, and 1-6495. This cor. is identical with cor. No. 1, Richard No. 4, lode, survey No. 6495, not patented.
70.30	Draw, 100 ft. below spur, course N. 80° E.; ascend SE. slope.
72.37	Intersect line 2-3, Arkansas Traveler lode, survey No. 6532A, N. 54° 45' E., 4.62 chs. dist. from cor. No. 3, a pine post, 4 ins. sq., 5 ft. long, set in mound of stone and marked 3-6532A.
76.79	Proportionate distance; no evidence of closing cor. of secs. 19 and 30 found.

Set an iron post, 3 ft. long, 2 ins. diam., 27 ins. in the ground, for closing cor. of secs. 19 and 30, with brass cap marked

```
T2S | T2S
R2E | S19
    |-----CC
S25 | S30
    | R3E
```

1938

from which

A spruce, 5 ins. diam., bears N. 50° 15' E., 22 lks. dist., marked T2SR3ES19CCBT.

A spruce, 7 ins. diam., bears S. 12° 30' E., 30 lks. dist., marked T2SR3ES30CCBT.

78.76 On SE. slope, 150 ft. above draw.

The cor. of secs. 24 and 25, which is a limestone, 18 x 8 x 7 ins., marked 2 notches on S., and 4 notches on N. edge from which

A spruce, 8 ins. diam., bears S. 49° W., 21 lks. dist., marked T2SR2ES25BT.

At point for cor.

Set an iron post, 3 ft. long, 2 ins. diam., 27 ins. in the ground, with original cor. monument deposited at base, for cor. of secs. 24 and 25 only, with brass cap marked

```
T2S |
S24 | T2S
----| R3E
S25 | S19
R2E |
```

1938

from which

New bearing tree,

A spruce, 4 ins. diam., bears N. 13° W., 48 lks. dist., marked BT.

Land, mountainous; steep broken slopes.
Soil, rocky sandy loam, 3rd rate.
Timber, spruce, fir, and aspen.
Undergrowth, choke cherry, ninebark, snow berry, mountain laurel, and scattered oak brush. Medium growth of weeds and grass.
Good grazing land.

Chains	
	N. 0° 33' W., along E. bdy. sec. 24.
	Ascend along broken E. slope over mountainous land, through medium dense timber and undergrowth.
10.00	Top of ascent, 40 ft. above sec. cor., slopes E.; descend NW. slope.
15.60	Draw, 100 ft. below top of ascent, course N. 70° E.; thence along steep broken E. slope.
17.40	Intersect line 1-2, Bearson lode, lot No. 90, N. 25° 00' W., 4.88 chs. dist. from point for cor. No. 2, as determined through survey No. 6532A. No evidence of cors. of lot No. 90 could be found.
21.93	Intersect line 3-4, King Solomon's Mine lode, survey No. 6223, S. 65° W., 55 lks. dist. from cor. No. 4, a pine post, 4 ins. sq., set in mound of stone and marked 4-6223.
37.36	Mid point on W. bdy. of sec. 19, on steep broken E. slope.
	Set an iron post, 3 ft. long, 1 in. diam., 27 ins. in the ground, for ¼ sec. cor. of sec. 19 only, with brass cap marked ¼ S19 1938 from which
	A spruce, 30 ins. diam., bears N. 16° 30' E., 133 lks. dist., marked ¼S19BT.
	A spruce, 30 ins. diam., bears S. 22° E., 26 lks. dist., marked ¼S19BT.
39.49	The ¼ sec. cor., which is a stationary limestone, 24 x 10 ins. above ground, marked ¼ on E. face, from which
	A spruce, 36 ins. diam., bears S. 6° 45' E., 30 lks. dist., marked ¼S19BT.
	As this cor. refers to sec. 24 only, I destroy the marks on this bearing tree, and
	At E. side of cor. monument,
	Set an iron post, 3 ft. long, 1 in. diam., 27 ins. in the ground, for ¼ sec. cor. of sec. 24 only, with brass cap marked ¼ S24 1938 from which
	A spruce, 30 ins. diam., bears S. 6° W., 161 lks. dist., marked ¼S24BT.
	A spruce, 24 ins. diam., bears N. 84° W., 134 lks. dist., marked ¼S24BT.
	Thence
	N. 0° 36' W., with continuous measurement.
42.00	Descend steep broken NE. slope, leaving timber, bearing NW. and SE.
47.67	Intersect line 2-3, Birth Day No. 2 lode, survey No. 6646, N. 66° E., 3.93 chs. dist., from cor. No. 2, which is a pine post, 4 ins. sq., 3 ft. long, set in mound of stone, and marked as described in official records. This cor. is identical with cor. No. 4, Birth Day No. 11, and cor. No. 2, Birth Day No. 10, not patented, and cor. No. 2, Birth

DEPENDENT RESURVEY OF WEST BOUNDARY, T. 2 S., R. 3 E.

Chains

Day No. 3, not patented.

56.00 Enter medium dense timber, bears NW. and SE.

67.00 Head of draw, 675 ft. below ¼ sec. cor., course E.; asc. over E. slope.

70.50 Spur, 20 ft. above draw, slopes NE.; descend steep NW. slope.

73.00 Trail, bears NE. and SW.

76.69 The closing cor. of secs. 18 and 19, which is a limestone, 16x10x8 ins., firmly set and marked 3 notches on each of the N. and S. edges, and CC on SE. face.

At point for cor.

Set an iron post, 3 ft. long, 2 ins. diam., 27 ins. in the ground, with the original cor. monument deposited at the base, for closing cor. of secs. 18 and 19, with brass cap marked

T2S | T2S
T2S | S18 — CC
R2E | S19
S24 | R3E
1938

from which

A spruce, 6 ins. diam., bears N. 30° 45' E., 29 lks. dist., marked T2SR3ES18CCBT,

A spruce, 6 ins. diam., bears S. 27° 00' E., 3 lks. dist., marked T2SR3ES19CCBT.

78.60 On steep NW. slope, 200 ft. below spur.

The cor. of secs. 13 and 24, which is a limestone, 18x8x7 ins., marked 3 notches on each of the N. and S. edges, and from which

An aspen, 6 ins. diam., bears S. 47° 45' W., 19 lks. dist., marked T2SR2ES24BT.

An aspen, 6 ins. diam., bears N. 66° W., 53 lks. dist., marked T2SR2ES13BT.

At point for cor.

Set an iron post, 3 ft. long, 2 ins. diam., 27 ins. in the ground, for cor. of secs. 13 and 24 only, with brass cap marked

T2S | T2S
S13 | R3E
S24 | S18
R2E
1938

Land, mountainous; steep and broken slopes.
Soil, shallow rocky sandy loam and surface rock; 3rd and 4th rate.
Timber, spruce, balsam, Douglas fir and scattered aspen on portions of mile.
Undergrowth, mahogany, oak, mountain laurel, chokecherry, ninebark, and snow berry; medium growth of weeds and grass.
Good grazing land.

N. 1° 14' W., along E. bdy. of sec. 13.

Descend abrupt NW. slope over mountainous land, through dense timber and undergrowth.

DEPENDENT RESURVEY OF WEST BOUNDARY, T. 2 S., R. 3 E.

Chains	
15.00	Descend abrupt N. slope.
24.29	Intersect line 1-2, Bachelor No. 4 lode, survey No. 6496, S. 52°44' E., 4.33 chs. dist., from point for cor. No. 1, determined from bearing tree, a spruce, 24 ins. diam., marked BT 1-6496, bears N. 44° 03' E., 1.74 chs. dist. (Record)
31.25	Intersect line 1-4, Bachelor No. 4 lode, survey No. 6496, N. 37°16' E. 5.44 chs. dist. from point for cor. No. 1.
35.91	Intersect line 1-2, Bachelor Mine lode, survey No. 6496, N. 52°44' W., 2.90 chs. dist. from cor. No. 1, an aspen post, 4 ins. sq., 4 ft. long, marked 1-6496.
37.97	Proportionate distance.

Set an iron post, 3 ft. long, 1 in. diam., 27 ins. in the ground, for ¼ sec. cor. of sec. 18 only, with brass cap marked

¼
S18
1938

from which

An aspen, 5 ins. diam., bears N. 28° E., 16 lks. dist., marked ¼S18BT.

A balsam, 8 ins. diam., bears S. 16° 45' E., 20 lks. dist., marked ¼S18BT.

39.75 On steep N. slope, 960 ft. below sec. cor.

The ¼ sec. cor., which is a porphyry, 18x10x6 ins., firmly set, marked ¼ on W. face, and witnessed by a mound of stone, 3 ft. base, 2 ft. high to the W.

At point for cor.

Set an iron post, 3 ft. long, 1 in. diam., 27 ins. in the ground, with the original cor. monument deposited at the base, for ¼ sec. cor. of sec. 13 only, with brass cap marked

¼
S13
1938

from which

A spruce, 8 ins. diam., bears N. 16° 30' W., 36 lks. dist., marked ¼S13BT.

Thence,

N. 0° 10' W., with continuous measurement.

46.30 Draw, 225 ft. below ¼ sec. cor. of sec. 13, course N. 50° W.; ascend SW. slope.

48.80 Power transmission line, 4 wires, bears N. 82° E. and S. 82° W.

54.00 Top of ascent on W. side of spur, 100 ft. above draw, slopes W.; descend abrupt NW. and N. slopes.

57.96 Set an iron post, 3 ft. long, 1 in. diam., 27 ins. in the ground, for N. 1/16 sec. cor. of sec. 18, with brass cap marked

N 1/16
S18
1939

DEPENDENT RESURVEY OF WEST BOUNDARY, T. 2 S., R. 3 E.

Chains	
	from which
	A spruce, 10 ins. diam., bears N. 12° 15' E., 35 lks. dist., marked N 1/16 S18BT.
	A spruce, 12 ins. diam., bears S. 89° 15' E., 13 lks. dist., marked N 1/16 S18BT.
58.88	Intersect line 2-3, Gustave 1 lode, survey No. 6496, S. 52° 44' E., 5.78 chs. dist. from cor. No. 3, a pine post, 4 ins. sq., 4 ft. long, marked 3-6496 G 1.
63.60	Big Cottonwood Creek, stream of clear water, 30 lks. wide, in canyon, 260 ft. below top of ascent, course S. 70° W.; ascend abrupt S. slope.
64.00	Improved road, bears S. 70° W. to Salt Lake City, Utah, and N. 70° E.
73.00	Point of spur, 310 ft. above canyon, slopes S. 80° E.; descend abrupt NE. slope.
77.95	The closing cor. of secs. 7 and 18, which is a limestone, 18 x 11 x 9 ins., marked 2 notches on N., 4 notches on S. edges and CC on E. face, and witnessed by mound of stone, 3 ft. base, 2 ft. high to the E.
	At point for cor.
	Set an iron post, 3 ft. long, 2 ins. diam., 27 ins. in the ground, with original cor. monument deposited at base, for closing cor. of secs. 7 and 18, with brass cap marked
	T2S R2E S13 | T2S S 7 CC S18 R3E 1938
	from which
	A spruce, 6 ins. diam., bears N. 23° 30' E., 78 lks. dist., marked T2SR3ES7CCBT.
	A Douglas fir, 6 ins. diam., bears S. 89° E., 150 lks. dist., marked T2SR3ES18CCBT.
79.53	On W. side of bottom of Butler Fork, 150 ft. below spur.
	The cor. of secs. 12 and 13, which is a limestone, 18 x 9 x 8 ins., firmly set and marked 2 notches on N., and 4 notches on S. edges. Cor is unwitnessed.
	At point for cor.
	Set an iron post, 3 ft. long, 2 ins. diam., 27 ins. in the ground, with original cor. monument deposited at base, for cor. of secs. 12 and 13 only, with brass cap marked
	T2S S12 | T2S R3E S7 S13 R2E 1938
	from which
	A Douglas fir, 10 ins. diam., bears S. 24° W., 19 lks. dist., marked T2SR2ES13BT.
	No other suitable bearing tree available. Raise a mound of stone, 3 ft. base, 2 ft. high W. of cor.
	Land, mountainous; steep slopes. Soil, rocky sandy loam; 2nd to 3rd rate.

Chains	
	Timber, spruce, Douglas fir, balsam, and aspen. Undergrowth, choke cherry, service berry, ninebark, snow berry, wild currant, and mountain laurel. Medium growth of weeds and grass. Good grazing land.
	N. 0° 11′ W., along E. bdy. sec. 12.
	Over mountainous land through scattered spruce, fir and aspen timber, and medium dense undergrowth of oak, choke cherry, service berry, mahogany, and mountain laurel.
0.90	Stream of clear water, 10 lks. wide, in Butler Fork, course S. 20° E.; ascend abrupt SW. slope.
1.40	Trail, bears N. 20° W., and S. 20° E.
30.00	Leave timber, and enter dense oak, sagebrush and scattered mahogany, bears NW. and SE.
37.96	**Mid point on W. bdy. of sec. 7.**
	Set an iron post, 3 ft. long, 1 in. diam., 20 ins. in the ground to solid rock, and in mound of stone to top, for ¼ sec. cor. of sec. 7 only, with brass cap marked ¼ S 7 1938 deposit a limestone, 7 x 4 x 4 ins., marked with a cross (+), at base of post.
39.69	Proportionate distance; no evidence of ¼ sec. cor. found.
	Set an iron post, 3 ft. long, 1 in. diam., 27 ins. in the ground, for ¼ sec. cor. of sec. 12, with brass cap marked ¼ S 12 1938 raise a mound of stone, 3 ft. base, 3 ft. high W. of cor.
	Cor. stands on SW. slope, 710 ft. above sec. cor.
42.00	Top of ascent on rocky point, 30 ft. above ¼ sec. cor., sec. 12, slopes W.; descend NW. slope, entering dense choke cherry.
52.00	Creek, 10 lks. wide, in Butler Fork, 140 ft. below top of ascent, course S. 30° W.; dense willows along creek; ascend SE. slope, leaving choke cherry, and enter oak, sagebrush, and scattered service and choke cherry.
52.50	Trail, bears N. 30° E., and S. 30° W.
58.00	Ascend gradually along E. slope.
73.00	Top of ascent, 400 ft. above creek, slopes E.; descend NE. slope, entering aspen timber.
77.50	The closing cor. of secs. 6 and 7, which is a limestone, 18 x 9 x 7 ins., firmly set and marked 1 notch on N., 5 notches on S. edges and on E. face. No evidence of bearing trees found.
	At point for cor.

DEPENDENT RESURVEY OF WEST BOUNDARY, T. 2 S., R. 3 E.

Chains	
	Set an iron post, 3 ft. long, 2 ins. diam., 27 ins. in the ground, with original cor. monument deposited at base, for closing cor. of secs. 6 and 7, with brass cap marked T2S R2E S12 | T2S S 6 CC S 7 R3E 1938 from which An aspen, 5 ins. diam., bears N. 29° E., 27 lks. dist., marked T2SR3ES6CCBT. An aspen, 5 ins. diam., bears S. 8° E., 45 lks. dist., marked T2SR3ES7CCBT. Raise a mound of stone, 3 ft. base, 2 ft. high E. of Cor.
78.20	Draw, 20 ft. below top of ascent, course SE.; ascend SW. slope
79.38	The cor. of secs. 1 and 12, which is a quartzite, 17 x 12 x 12 ins., firmly set and marked 1 notch on N., and 5 notches on S. edges. No evidence of bearing trees found. At point for cor. Set an iron post, 3 ft. long, 2 ins. diam., 27 ins. in the ground, with original cor. monument deposited at base, for cor. of secs. 1 and 12 only, with brass cap marked T2S S 1 | T2S R3E S6 S12 R2E 1938 from which An aspen, 10 ins. diam., bears N. 32° 30' W., 45 lks. dist., marked T2SR2ES1BT. No other suitable bearing tree available. Raise a mound of stone, 3 ft. base, 2 ft. high W. of cor. Land, mountainous; steep slopes. Soil, rocky sandy loam; 2nd rate. Timber, spruce, Douglas fir, balsam, and aspen. Undergrowth, oak, choke cherry, service berry, mahogany, mountain laurel, and sagebrush. Medium growth of weeds and grass. Good grazing land.
	N. 0° 23' W., along W. bdy. sec. 6. Ascend SW. slope over mountainous land, through medium dense aspen timber, and medium dense undergrowth.
8.50	Spur, 270 ft. above sec. cor., slopes S. 30° E.; ascend gradually along steep E. slope.
31.10	Head of draw, 320 ft. above spur, course S. 30° E.; ascend steep S. slope.
37.73	Proportionate distance.

Chains	Remarks
	Set an iron post, 3 ft. long, 1 in. diam., 27 ins. in the ground, for ¼ sec. cor. of sec. 6 only, with brass cap marked

¼
S 6
1938

from which

An aspen, 6 ins. diam., bears N. 15° 30' E., 17 lks. dist., marked ¼S6BT.

An aspen, 6 ins. diam., bears S. 41° 30' E., 6 lks. dist., marked ¼S6BT.

39.61 The ¼ sec. cor. of sec. 1, which is a quartzite, 18 x 8 x 7 ins., firmly set, marked ¼ on W. face, and witnessed by mound of stone, 3 ft. base, 2 ft. high to the W.

At point for cor.

Set an iron post, 3 ft. long, 1 in. diam., 27 ins. in the ground, with original cor. monument deposited at base, for ¼ sec. cor. of sec. 1 only with brass cap marked

¼
S 1
1938

from which

An aspen, 5 ins. diam., bears S. 11° 15' W., 111 lks. dist., marked ¼S1BT.

A spruce, 12 ins. diam., bears N. 34° 45' W., 99 lks. dist., marked ¼S1BT.

Cor. stands on steep S. slope, 320 ft. above draw.

Thence

N. 0° 11' W., with continuous measurement, leaving timber, bears E. and W.

42.00 Ridge, and divide of drainage between Big Cottonwood Canyon, and Mill Creek, 40 ft. above ¼ sec. cor., bears N. 80° W., and S. 80° E.; descend abrupt NE. slope, entering dense spruce and fir timber.

55.20 Draw, 290 ft. below ridge, course N. 80° E.; ascend SE. slope.

62.00 Spur, 120 ft. above draw, slopes N. 75° E.; descend abrupt N. slope.

77.33 Proportionate distance.

Set an iron post, 3 ft. long, 1 in. diam., 27 ins. in the ground, for cor. of lots 4 and 5, sec. 6 only, with brass cap marked

4
5 S6
1938.

from which

A spruce, 6 ins. diam., bears N. 23° 45' E., 108 lks. dist., marked 4S6BT.

A spruce, 16 ins. diam., bears S. 32° 30' E. 40 lks. dist., marked 5S6BT.

DEPENDENT RESURVEY OF WEST BOUNDARY, T. 2 S., R. 3 E.

Chains	
81.50	Draw, 340 ft. below spur, course N. 70° E.; ascend SE. slope.
86.00	Spur, 120 ft. above draw, slopes NE.; descend abrupt N. slope.
94.65	The closing cor. of Ts. 1 and 2 S., R. 2 E., which is an iron post, 3 ins. diam., set, marked and witnessed as described in the official record of the independent resurvey of a portion of the south bdy. of T. 1 S., R. 2 E.
99.41	The cor. of Ts. 1 and 2 S., R. 3 E., which is a quartzite, 6 x 6 x 6 ins., above the ground, firmly set and marked 6 notches on N., S., and E. edges, from which A balsam, 10 ins. diam., bears N. 68° 45' E., 39 lks. dist., marked T1SR3ES31BT. A pine, 12 ins. diam., bears S. 18° 15' E., 48 lks. dist., marked T2SR3ES6DT. At point for cor. Set an iron post, 3 ft. long, 3 ins. diam., 27 ins. in the ground, with the original cor. monument deposited at base, for cor. of Ts. 1 and 2 S., R. 3 E., with brass cap marked T1S R2E S36 | T1S R3E S31 / S.6 T2S 1938 Cor. stands on NW. slope, 550 ft. below spur. Land, mountainous; steep slopes. Soil, rocky sandy loam; 2nd rate. Timber, aspen, spruce, Douglas fir, and balsam. Undergrowth, choke cherry, service berry, oak, nine bark, snow berry, and sagebrush. Medium growth of weeds and grass. Good grazing land.

DEPENDENT RESURVEY OF NORTH BOUNDARY, T. 2 S., R. 3 E.

Reestablishment of surveys executed by Robert Gorlinski, Deputy Surveyor, in 1894, and resurveyed by A. P. Hansen, Deputy Surveyor, in 1902.

	From the cor. of Ts. 1 and 2 S., Rs. 3 and 4 E., heretofore described, thence N. 89° 56' W., between secs. 1 and 36, along N. bdy. of Tp. Ascend gradually over cultivated land.
31.80	Barbed wire fence, 4 strand, bears N. 65° W., and S. 65° E.; at foot of spur; leave cultivated land, ascend NE. slope, entering medium dense undergrowth.
40.43	On NE. slope, 260 ft. above Tp. cor. The ¼ sec. cor. of sec. 36, which is a limestone, 16 x 8 x 6 ins., firmly set, marked ¼ on N. face, and witnessed by mound of stone, 3 ft. base, 2 ft. high to the N. At point for cor.

DEPENDENT RESURVEY OF NORTH BOUNDARY, T. [illegible]

Chains	
	Set an iron post, 3 ft. long, 1 in. diam., 30 ins. in the ground, with original cor. monument deposited at base, for ¼ sec. cor. of sec. 36 only, with brass cap marked
	¼ S36 1938
	Thence
	West, with continuous measurement
43.00	Spur, 40 ft. above ¼ sec. cor., slopes NE.; descend NW. slope.
47.00	Draw, 30 ft. below spur, course NE.; ascend E. slope, entering scattered aspen timber.
47.55	Proportionate distance.
	Set an iron post, 3 ft. long, 1 in. diam., 27 ins. in the ground, for ¼ sec. cor. of sec. 1 only, with brass cap marked
	¼ S 1 1938
	from which
	An aspen, 5 ins. diam., bears S.28° 45' E., 33 lks. dist., marked ¼S1BT.
	An aspen, 5 ins. diam., bears S. 76° 45' E., 50 lks. dist., marked ¼S1BT.
72.00	Spur, 590 ft. above draw, slopes NE.; ascend along N. slope, leaving timber.
81.06	The cor. of secs. 35 and 36, which is a limestone, 18 x 8 x 6 ins., firmly set; marked 1 notch on E., and 5 notches on W. edge, and witnessed by a mound of stone, 3 ft. base, 2 ft. high to the N.
	At point for cor.
	Set an iron post, 3 ft. long, 2 ins. diam., 27 ins. in the ground, with original cor. monument deposited at base, for cor. of secs. 35 and 36 only, with brass cap marked
	T1S | R3E S35 | S36 S 1 T2S R3E 1938
	Land, rolling on E. portion of mile, and mountainous on W. portion. Soil, rich sandy loam on E. portion, and rocky sandy loam on W. portion 1st and 2nd rates. Timber, scattered aspen on portion of mile. Undergrowth, oak, choke cherry, snow berry, mahogany, and sagebrush; medium growth of weeds and grass. Good grazing land.
	N. 89° 58' W., along S. bdy. sec. 35.
	Along N. slope over mountainous land, through medium dense undergrowth and scattered timber.

Chains	
5.70	The closing cor. of secs. 1 and 2, which is a limestone, 18 x 9 x 6 ins., marked 1 notch on E., 5 notches on W. edges, and CC on S. face, and witnessed by mound of stone, 2½ ft. base, 2 ft. high to the S. At point for cor. Set an iron post, 3 ft. long, 2 ins. diam., 27 ins. in the ground, with original cor. monument deposited at base, for closing cor. of secs. 1 and 2, with brass cap marked T1S R3E S35 S 2 | S1 T2S | R3E CC 1938 from which A spruce, 5 ins. diam., bears S. 54° 15' E., 147 lks. dist., marked CCBT. A spruce, 18 ins. diam., bears S. 78° 15' W., 115 lks. dist., marked T2SR3ES2CCBT.
9.60	Head of draw, 50 ft. above sec. cor., course N. 65° E.; ascend abrupt E. slope.
14.00	Ridge, 140 ft. above draw, bears S. 65° E., and N. 65° W.; thence along S. slope.
30.50	Recross ridge, 180 ft. above 9.60 ch. point, bears N. 60° E., and S. 60° W.; descend along steep N. slope, entering medium dense timber.
40.78	The ¼ sec. cor. of sec. 35, which is a limestone, 16 x 8 x 6 ins., firmly set and marked ¼ on N. face, from which An aspen, 6 ins. diam., bears N. 23° 45' E., 17 lks. dist., marked ¼S35BT. A spruce, 8 ins. diam., bears N. 5° 30' W., 45 lks. dist., marked ¼S35BT. At point for cor. Set an iron post, 3 ft. long, 1 in. diam., 27 ins. in the ground, with original cor. monument deposited at base, for ¼ sec. cor. of sec. 35 only, with brass cap marked ¼ S35 1938 Cor. stands on steep N. slope 100 ft. below ridge.
45.07	Mid point on N. bdy. of sec. 2. Set an iron post, 3 ft. long, 1 in. diam., 27 ins. in the ground, for ¼ sec. cor. of sec. 2 only, with brass cap marked ¼ S 2 1938 from which A spruce, 6 ins. diam., bears S. 63° 15' E., 39 lks. dist., marked ¼S2BT. A spruce, 8 ins. diam., bears S. 75° 45' W., 35 lks. dist., marked ¼S2BT.

76

DEPENDENT RESURVEY OF NORTH BOUNDARY, T. 2 S., R. 3 E.

Chains	
58.75	Draw, 100 ft. below ¼ sec. cor. of sec. 35, course N. 30° E.; ascend steep NE. slope.
73.50	Spur, 350 ft. above draw, slopes S. 60° E.; ascend SE. slope.
81.00	Spur, 500 ft. above draw, slopes N. 80° E.; thence along abrupt N. slope.
81.63	The cor. of secs. 34 and 35, which is a sandstone, 17 x 8 x 5 ins., marked 2 notches on E., and 4 notches on W. edge, and witnessed by a mound of stone, 2½ ft. base, 2 ft. high to the N. At point for cor. Set an iron post, 3 ft. long, 2 ins. diam., 20 ins. in the ground to solid rock and in mound of stone to top, with the original cor. monument deposited at base, for cor. of secs. 34 and 35 only, with brass cap marked T1S | R3E S34 | S35 S 2 T2S R3E 1938 Land, mountainous, with steep slopes. Soil, rocky sandy loam; 2nd to 3rd rate. Timber, aspen, scattered spruce and balsam. Undergrowth, choke cherry, oak, snow berry, wild currant, and sagebrush; medium growth of weeds and grass. Good grazing land.
	S. 89° 57' W., along S. bdy. of sec. 34. Along abrupt N. slope, over mountainous land, through medium dense undergrowth.
2.81	Proportionate distance; no evidence of closing cor. of secs. 2 and 3 found. Set an iron post, 3 ft. long, 2 ins. diam., 20 ins. in the ground to solid rock and in mound of stone to top, for closing cor. of secs. 2 and 3, with brass cap marked T1S R3E S34 S 3 | S 2 T2S | R3E CC 1938 6 x 4 x 4 ins., marked with a cross (+), at base of post. deposit a sandstone,
13.50	Trail, bears N. 65° W., and S. 65° E.
21.00	Descend abrupt NW. slope, entering medium dense timber, bears NE. and SW.
30.00	Draw, 110 ft. below sec. cor., course NE.; ascend E. slope.
31.75	Trail, bears N. 80° E., and S. 80° W.
41.04	On E. slope, 180 ft. above draw.

DEPENDENT RESURVEY OF NORTH BOUNDARY, T. 2 S., R. 3 E.

Chains

The ¼ sec. cor. of sec. 34, which is a limestone, 18 x 8 x 6 ins., marked ¼ on N. face, and witnessed by mound of stone, 2 ft. base, 2 ft., high to the N.

At point for cor.

Set an iron post, 3 ft. long, 1 in. diam., 27 ins. in the ground, with original cor. monument deposited at base, for ¼ sec. cor. of sec. 34 only, with brass cap marked

¼ S 34
1938

from which

An aspen, 6 ins. diam., bears N. 34° W., 124 lks. dist., marked ¼S34BT.

An aspen, 4 ins. diam., bears N. 72° W., 130 lks. dist., marked ¼S34BT.

Thence

N. 89° 58' W., with continuous measurement.

42.38 Mid point on N. bdy. of sec. 3.

Set an iron post, 3 ft. long, 1 in. diam., 27 ins. in the ground, for ¼ sec. cor. of sec. 3 only, with brass cap marked

¼ S 3
1938

from which

An aspen, 6 ins. diam., bears S. 52° 30' E., 163 lks. dist., marked ¼S3BT.

An aspen, 4 ins. diam., bears S. 79° 30' W., 55 lks. dist., marked ¼S3BT.

46.00 Trail, bears N. and S.

49.00 Ascend steep NE. slope, leaving timber, bears NE. and SW.

57.00 Ridge, and summit of Wasatch Range, 600 ft. above ¼ sec. cor. of sec. 34, bears N. 50° W., and S. 10° E.; descend W. slope.

64.00 Enter timber, bears NW. and SE.

81.00 Trail, bears N. and S.

81.50 Draw, 550 ft. below ridge, course N.; ascend NE. slope.

81.96 On NE. slope, 15 ft. above draw.

The cor. of secs. 3, 4, 33 and 34, which is a limestone, 8 x 7 x 7 ins., marked 3 notches on E. and W. edges, from which, original bearing tree

A spruce, 12 ins. diam., bears N. 8° 15' E., 63 lks. dist., marked T1SR3ES34BT.

Cor. is also witnessed by mound of stone, 2 ft. base, 2 ft. high to the W.

At point for Cor.

Set an iron post, 3 ft. long, 2 ins. diam., 27 ins. in the ground, with original cor. monument deposited at base, for cor. of secs. 3, 4, 33, and 34, with brass cap marked

T1S	R3E
S33	S34
S 4	S 3

T2S
1938

from which

New bearing trees

DEPENDENT RESURVEY OF NORTH BOUNDARY, T. 2 S., R. 3 E.

Chains

A spruce, 8 ins. diam., bears N. 1° 15' E., 77 lks. dist., marked T1SR3ES34BT.

A spruce, 10 ins. diam., bears S. 29° 15' E., 93 lks. dist., marked T2SR3ES3BT.

A spruce, 8 ins. diam., bears S. 30° 45' W., 26 lks. dist., marked T2SR3ES4BT.

A spruce, 10 ins. diam., bears N. 63° 15' W., 25 lks. dist., marked T1SR3ES33BT.

Land, mountainous.
Soil, rocky sandy loam; 3rd rate.
Timber aspen and scattered spruce, balsam and Douglas fir on portions of mile.
Undergrowth, choke cherry, wild currant, snow berry, and nine bark; medium growth of weeds and grass.
Good grazing land.

S. 89° 50' W., along S. bdy. of sec. 33.

Ascend NE. slope over mountainous land, through dense spruce and fir timber, and scattered undergrowth.

7.00 Enter dense aspen and scattered fir and spruce timber, bears N. and S.

15.00 Spur, 100 ft. above sec. cor., projects N.; descend W. slope.

38.00 Leave timber, bears N., and S. 60° W.

39.40 Mid point on N. bdy. sec. 4.

Set an iron post, 3 ft. long, 1 in. diam., 27 ins. in the ground, for ¼ sec. cor. of sec. 4 only, with brass cap marked

¼ S 4
1938

from which

A balsam, 10 ins. diam., bears S. 3° W., 34 lks. dist., marked ¼S4BT.

A balsam, 8 ins. diam., bears S. 38° W., 78 lks. dist., marked ¼S4BT.

41.18 The ¼ sec. cor. of sec. 33, which is a quartzite, 14 x 10 x 6 ins., firmly set, marked ¼ on N. face, and witnessed by a mound of stone, 3 ft. base, 2 ft. high, to the N.

At point for cor.

Set an iron post, 3 ft. long, 1 in. diam., 27 ins. in the ground, with original cor. monument deposited at base, for ¼ sec. cor. of sec. 33 only, with brass cap marked

¼ S 33
1938

from which

DEPENDENT RESURVEY OF NORTH BOUNDARY, T. 2 S., R. 3 E.

Chains	
	An aspen, 6 ins. diam., bears N. 21° 30' E., 255 lks. dist., marked ¼S33BT.
	An aspen, 5 ins. diam., bears N. 54° 15' W., 74 lks. dist., marked ¼S33BT.
	Cor. stands on gentle W. slope, 490 ft. below spur.
	Thence
	S. 89° 47' W., with continuous measurement.
46.00	Enter dense aspen and scattered spruce and fir timber, bears N. 60° E., and S. 60° W.
52.75	Dry wash, 30 lks. wide, 3 ft. deep, in draw, 100 ft. below ¼ sec. cor. of sec. 33, course SW.; descend gradually along S. slope.
57.50	Mill Creek, a stream of clear water, 10 lks. wide, in canyon, 150 ft. below ¼ sec. cor. of sec. 33, course N. 60° W.; ascend along N. slope, entering medium dense spruce, fir and scattered aspen timber.
62.50	Old road, bears NW. and SE.
77.00	Top of ascent, 30 ft. above creek, slopes N.; descend gentle NW. slope, entering scattered timber.
78.81	Proportionate distance; no evidence of closing cor. of secs. 4 and 5 found.
	Set an iron post, 3 ft. long, 2 ins. diam., 27 ins. in the ground, for closing cor. of secs. 4 and 5, with brass cap marked
	T1S R3E S33 S 5 | S 4 T2S | R3E CC 1938
	from which
	An aspen, 6 ins. diam., bears S. 34° E., 95 lks. dist., marked T2SR3ES4CCBT.
	An aspen, 8 ins. diam., bears S. 62° 15' W., 128 lks. dist., marked T2SR3ES5CCBT.
82.36	On gentle NW. slope, 50 ft. below top of ascent.
	The cor. of secs. 32 and 33, which is a sandstone, 18 x 7 x 4 ins., firmly set, marked 2 notches on W., and 4 notches on E. edge, and witnessed by a mound of stone, 3 ft. base, 2 ft. high to the N.
	At point for cor.
	Set an iron post, 3 ft. long, 2 ins. diam., 27 ins. in the ground, with original cor. monument deposited at base, for cor. of secs. 32 and 33 only, with brass cap marked
	T1S | R3E S32 | S33 S 5 T2S R3E 1938
	from which
	An aspen, 6 ins. diam., bears N. 44° 15' E., 108 lks. dist., marked T1SR3ES33BT.

Chains	
	Land, mountainous. Soil, rocky sandy loam; 2nd rate. Timber, aspen, spruce, balsam, and Douglas fir. Undergrowth, nine bark, service berry, choke cherry, rose bush, and snow berry; medium growth of weeds and grass. Good grazing land.
	S. 89° 50' W., along S. bdy. of sec. 32.
	Descend gradual NW. slope, over mountainous land, through scattered aspen, spruce, and fir timber, and medium dense undergrowth.
17.00	Small stream of water, 4 lks. wide, course N.; 100 ft. below sec. cor., ascend gentle NE. slope.
30.00	Top of ascent, 30 ft. above stream, slopes N.; descend W. slope.
34.00	Draw, 75 ft. below top of ascent, course N. 20° W.; ascend NE. slope.
35.70	Mid-point on N. bdy. of sec. 5.
	Set an iron post, 3 ft. long, 1 in. diam., 27 ins. in the ground, for ¼ sec. cor. of sec. 5 only, with brass cap marked ¼ S 5 1938 from which
	A balsam, 12 ins. diam., bears S. 23° 15' E., 56 lks. dist., marked ¼S5BT.
	A balsam, 15 ins. diam., bears S. 46° 45' W., 26 lks. dist., marked ¼S5BT.
38.00	Top of ascent, 110 ft. above draw, slopes N.; descend NW. slope, entering dense aspen and scattered spruce and fir timber.
40.00	On NW. slope, 10 ft. below top of ascent.
	The ¼ sec. cor., of sec. 32, which is a limestone, 12 x 9 x 4 ins., marked ¼ on N. face, and witnessed by mound of stone, 2 ft. base, 2 ft. high to the N. No evidence of bearing trees found.
	At point for cor.
	Set an iron post, 3 ft. long, 1 in. diam., 27 ins. in the ground, with original cor. monument deposited at base, for ¼ sec. cor. of sec. 32 only, with brass cap marked ¼ S 32 1938 from which
	A balsam, 6 ins. diam., bears N. 15° E., 61 lks. dist., marked ¼S32BT.
	A balsam, 10 ins. diam., bears N. 43° 30' W., 33 lks. dist., marked ¼S32BT.
	Thence
	S. 89° 47' W., with continuous measurement.
46.00	Descend abrupt W. slope, bears N. and S.

DEPENDENT RESURVEY OF NORTH BOUNDARY, T. 2 S., R. 3 E.

Chains	
56.30	Old road, bears N. 20° W., and S. 20° E.
57.50	Small stream of water, 10 lks. wide, in draw, 300 ft. below ¼ sec. cor. of sec. 32, course N.; ascend abrupt NE. slope.
62.00	Top of ascent, 120 ft. above draw, slopes N.; descend along N. slope, entering dense spruce and fir, and scattered aspen timber.
72.00	Descend NW. slope, entering dense aspen and scattered spruce and fir timber, bears N. and S.
74.95	Point of intersection of line between secs. 5 and 6, N.0°40'E., 18 lks. dist. from closing cor. of secs. 5 and 6, which is a sandstone, 10 x 6 x 4 ins., firmly set and marked 1 notch on W., 5 notches on E. edges and CC on S. face. I mark this cor. WP for witness point, and at point of intersection Set an iron post, 3 ft. long, 2 ins. diam., 27 ins. in the ground, for closing cor. of secs. 5 and 6, with brass cap marked T1S R3E S32 S 6 | S 5 T2S | R3E CC 1938 from which An aspen, 10 ins. diam., bears S. 11° 15' E., 36 lks. dist., marked T2SR3ES5CCBT. An aspen, 12 ins. diam., bears S. 26° W., 39 lks. dist., marked T2SR3ES6CCBT.
80.00	Old road, bears N. and S.
80.30	Stream of clear water, 6 lks. wide, in draw, 150 ft. below top of ascent, course N.; ascent abrupt E. slope.
82.01	On steep E. slope, 50 ft. above draw. The cor. of secs. 31 and 32, which is quartzite, 10 x 7 x 6 ins., set in old mound of stone, and marked 1 notch on W., and 5 notches on E. edge. At point for cor. Set an iron post, 3 ft. long, 2 ins. diam., 27 ins. in the ground, with original cor. monument deposited at base, for cor. of secs. 31 and 32 only, with brass cap marked T1S | R3E S31 | S32 S 6 T2SR3E 1938 from which A balsam, 15 ins. diam., bears N. 71° 30' E., 96 lks. dist., marked T1SR3ES32BT. An aspen, 5 ins. diam., bears N. 15° W., 32 lks. dist., marked T1SR3ES31BT. Land, mountainous; N. exposure and drainage. Soil, rich, sandy loam; 1st and 2nd rate. Timber, aspen, spruce, balsam, and Douglas fir. Undergrowth, nine bark, snow berry, wild currant, and rose brush; medium growth of weeds and grass. Good grazing land.

DEPENDENT RESURVEY OF NORTH BOUNDARY, T. 2 S., R. 3 E.

Chains	
	S. 89° 35' W., between secs. 6 and 31.
	Ascend NE. slope over mountainous land, through dense aspen and scattered spruce and fir timber, and medium dense undergrowth.
3.00	Spur, 50 ft. above sec. cor., slopes N.; descend abrupt W. slope.
5.25	Draw, 60 ft. below spur, course N. 10° W.; old road along draw; ascend NE. slope.
12.00	Enter dense spruce, fir and scattered aspen timber, bears N. and S.
31.00	Top of ascent, 490 ft. above draw, slopes N.; descend abrupt W. slope.
33.31	Proportionate distance bet. the closing cor. of secs. 5 and 6 and the cor. of Ts. 1 and 2 S., R. 3 E. Set an iron post, 3 ft. long, 1 in. diam., 27 ins. in the ground, for ¼ sec. cor. of sec. 6 only, with brass cap marked ¼ S 6 / 1938 from which A balsam, 12 ins. diam., bears S. 75° 45' E., 112 lks. dist., marked ¼S6BT. A balsam, 6 ins. diam., bears S. 35° 45' E., 54 lks. dist., marked ¼S6BT.
40.96	On abrupt W. slope, 300 ft. below top of ascent. The ¼ sec. cor. of sec. 31, which is a limestone, 14 x 8 x 8 ins., firmly set and marked ¼ on N. face. Cor. is not witnessed. At point for cor. Set an iron post, 3 ft. long, 1 in. diam., 27 ins. in the ground, with original cor. monument deposited at base, for ¼ sec. cor. of sec. 31 only, with brass cap marked ¼ S 31 / 1938 from which A balsam, 6 ins. diam., bears N. 46° 45' E., 58 lks. dist., marked ¼S31BT. A balsam, 9 ins. diam., bears N. 61° 45' W., 93 lks. dist., marked ¼S31 BT.
	Thence
	S. 89° 42' W., with continuous measurement.
41.70	Draw, 40 ft. below ¼ sec. cor., course N. 15° W.; ascend abrupt NE. slope, entering dense aspen and scattered spruce and fir timber.
43.00	Old road, bears N. 20° W., and S. 20° E.
61.00	Spur, 550 ft. above draw, slopes N. 20° E.; descend NW. slope, entering dense spruce, fir and scattered aspen timber.
71.16	The cor. of Ts. 1 and 2 S., R. 3 E., heretofore described, 240 ft. below spur.
	Land, mountainous. Soil, rocky sandy loam; 2nd rate

DEPENDENT RESURVEY OF NORTH BOUNDARY, T. 2 S., R. 3 E.

Chains	
	Timber, spruce, balsam, Douglas fir and aspen. Undergrowth, nine bark, snow berry, wild currant, and willows; medium growth of grass and weeds. Good grazing land.

DEPENDENT RESURVEY OF SUBDIVISIONS, T. 2 S., R. 3 E.

Reestablishment of surveys executed by A. P. Hansen, Deputy Surveyor, in 1902.

From the cor. of secs. 1, 2, 35, and 36, on S. bdy. of Tp., heretofore described.

N. 0° 16' E., between secs. 35 and 36.

Ascend SW. slope, over mountainous land, through medium dense timber, and undergrowth.

14.00 Trail, bears NE. and SW.

19.00 Spur, 230 ft. above sec. cor., projects N. 50° W.; descend N. slope.

31.60 Old road, bears N. 75° E., and S. 75° W.

37.19 On N. slope, 400 ft. below spur.

The ¼ sec. cor., which is a granite, 16 x 9 x 6 ins., firmly set and marked ¼ on W. face, from which old bearing tree,

A Douglas fir, 12 ins. diam., bears N. 30° 30' W., 54 lks. dist., marked ¼S35BT.

No evidence of bearing tree in sec. 36 found.

At point for cor.

Set an iron post, 3 ft. long, 1 in. diam., 27 ins. in the ground, with original cor. monument deposited at base, for ¼ sec. cor., with brass cap marked,

S35 | S36
1938

from which

New bearing tree

A balsam, 9 ins. diam., bears S. 41° 45' E., 21 lks. dist., marked ¼S36BT.

Thence

N. 0° 31' E., with continuous measurement.

40.20 Stream of clear water, 5 lks. wide, in draw, 20 ft. below ¼ sec. cor., course NW.; ascend SW. slope.

43.80 Old road, bears E. and W.

60.00 Spur, 350 ft. above draw, projects N. 75° W.; descend N. slope.

77.00 On N. slope, 450 ft. below spur.

The cor. of secs. 25, 26, 35, and 36, which is granite, 18 x 12 x 8 ins. firmly set, marked 1 notch on E. and S. edges, and witnessed by mound of stone, 2½ ft. base, 2 ft. high to the W. No evidence of bearing trees found.

Chains	
	At point for cor.
	Set an iron post, 3 ft. long, 2 ins. diam., 27 ins. in the ground, with original cor. monument deposited at base, for cor. of secs. 25, 26, 35, and 36, with brass cap marked T2S | R3E S26 | S25 S35 | S36 1938 from which A spruce, 8 ins. diam., bears N. 43° 45' E., 24 lks. dist., marked T2SR3ES25BT. A balsam, 8 ins. diam., bears S. 50° 45' E., 49 lks. dist., marked T2SR3ES36BT. A spruce, 7 ins. diam., bears S. 9° W., 8 lks. dist., marked T2SR3ES35BT. A balsam, 6 ins. diam., bears N. 66° 45' W., 25 lks. dist., marked T2SR3ES26BT.
	Land, mountainous. Soil, rocky sandy loam; 2nd rate. Timber, spruce, balsam, Douglas fir and scattered aspen. Undergrowth, nine bark, snow berry, and sagebrush; medium growth of weeds and grass. Good grazing land.
	Reestablishment of surveys executed by J. E. Freeman, Deputy Surveyor, in 1871 and resurveyed by Andrew P. Hansen, Deputy Surveyor, in 1902.
	From the cor. of secs. 25 and 36, on E. bdy. of Tp., heretofore described.
	N. 89° 50' W., between secs. 25 and 36.
	Ascend abrupt SE. slope, over mountainous land, through medium dense sagebrush, and scattered nine bark, and snow berry undergrowth.
14.00	Ridge, 310 ft. above sec. cor., bears N. and S.; descend SW. slope, entering medium dense timber, and scattered undergrowth.
25.00	Old road, bears N. 75° W., and S. 75° E.
30.25	Draw, 350 ft. below ridge, course N. 70° W.; descend gradually along N. slope.
39.13	The ¼ sec. cor., which is a granite, 14 x 9 x 6 ins., firmly set, and marked ¼ on N. face, from which A spruce, 14 ins. diam., bears N. 16° 30' E., 39 lks. dist., marked ¼S25BT. A balsam, 14 ins. diam., bears S. 3° 45' E., 19 lks. dist., marked ¼S36BT.
	At point for cor.
	Set an iron post, 3 ft. long, 1 in. diam., 27 ins. in the ground, with original cor. monument deposited at base, for ¼ sec. cor., with brass cap marked

DEPENDENT RESURVEY OF SUBDIVISION, T. 2 S., R. 3 E.

Chains	
	$\frac{1}{4}$ $\frac{S\ 25}{S\ 36}$ 1938
59.10	Old road, bears N. 30° E., and S. 30° W.
67.10	Wash, 30 lks. wide, 4 ft. deep, 310 ft. below ¼ sec. cor., course N. 30° W.; ascend gradually along N. slope.
77.83	The cor. of secs. 25, 26, 35, and 36.
	Land, mountainous. Soil, rocky sandy loam; 2nd rate. Timber, spruce, balsam, Douglas fir, and scattered aspen. Undergrowth, sagebrush, nine bark, snow berry; medium growth of weeds and grass. Good grazing land.
	N. 0° 26' E., between secs. 25 and 26.
	Descend N. slope over mountainous land, through medium dense spruce and fir, and scattered aspen timber, and medium dense undergrowth.
7.20	Old road, bears E. and W.
10.20	Stream of clear water, 4 lks. wide, in draw, 210 ft. below sec. cor., course N. 70° W.; ascend.
13.00	Top of ascent, 15 ft. above draw, slopes W.; descend.
14.50	Draw, 35 ft. below top of ascent, course N. 80° W.; ascend NW. slope, entering scattered timber.
15.75	Old road, bears E. and W.
31.00	Spur, 350 ft. above draw, slopes W.; descend abrupt NW. slope.
33.00	Enter dense spruce and fir timber, bears N. and W.
37.50	Old road, bears N. 77° E., and S. 77° W.
38.20	Old transmission line, bears N. 77° E., and S. 77° W.
39.25	On NW. slope, 200 ft. below spur.
	The ¼ sec. cor., which is a granite, 6 x 5 x 5 ins., above the ground, firmly set, marked ¼ on W. face, and witnessed by a mound of stone, 2½ ft. base, 2 ft. high to the W. No evidence of bearing trees found.
	At point for cor.
	Set an iron post, 3 ft. long, 1 in. diam., 27 ins. in the ground, with original cor. monument deposited at base, for ¼ sec. cor., with brass cap marked ¼ S26 | S25 1938 from which
	A balsam, 5 ins. diam., bears N. 29° E., 10 lks. dist., marked ¼ S 25 B T.
	A spruce, 5 ins. diam., bears S. 42° W., 14 lks. dist., marked ¼S26BT.

Chains	
	Thence
	N. 0° 27' E., with continuous measurement.
45.00	Enter scattered spruce, fir, and aspen timber, bears NE. and SW.
46.92	Intersect line 1-2, Silver Star lode, lot No. 143, S. 86° 34' W., 6.80 chs. dist. from cor. No. 1, identical with cor. No. 1, Ulster lode, Lot No. 126, cor. No. 4, Horn of Plenty, lot No. 127, and cor. No. 4, Climax No. 2 lode; survey No. 5091, which is an iron post, 2 ins. diam., set in large mound of stone, marked and witnessed as described in the official records.
47.05	Intersect line 3-4, Climax No. 2 lode, survey No. 5091, S. 87° 38' W., 6.79 chs. dist. from cor. No. 3, as above described.
48.00	Small stream of clear water, 6 lks. wide, in draw, 160 ft. below ¼ sec. cor., course S. 75° W.; ascend S. slope.
49.00	Old road, bears N. 75° E., and S. 75° W.
49.40	Old telephone line, bears N. 60° 30' E., and S. 60° 30' W.
64.00	Leave timber, bears E. and W.; enter dense sagebrush.
79.17	On steep S. slope, 740 ft. above draw, and at east edge of dump of old mine.
	Proportionate distance; no evidence of cor. of secs. 23, 24, 25, and 26 found.
	Set an iron post, 3 ft. long, 2 ins. diam., 27 ins. in the ground, for cor. of secs. 23, 24, 25, and 26, with brass cap marked
	T2S | R3E S23 | S24 S26 | S25 1938
	raise a mound of stone, 3 ft. base, 3 ft. high W. of cor.
	Land, mountainous Soil, rocky sandy clay loam; 2nd rate. Timber, spruce, balsam, Douglas fir and aspen on portions of mile. Undergrowth, sagebrush, nine bark, and snow berry. Medium growth of weeds and grass. Good grazing land.
	Reestablishment of surveys executed by Andrew P. Hansen, Deputy Surveyor, in 1902.
	From the closing cor. of secs. 24 and 25, on E. bdy. of Tp., heretofore described.
	N. 89° 49' W., between secs. 24 and 25.
	Ascend abrupt E. slope, over mountainous land, through medium dense undergrowth.
6.50	Ridge, 290 ft. above closing cor., bears N. 40° E., and S. 40° W.; descend NW. slope, entering medium dense spruce and fir timber, and scattered undergrowth.
15.00	Bottom of descent, 140 ft. below ridge, drains N.; ascend gradually along N. slope.
37.13	On N. slope, 175 ft. above foot of descent.

DEPENDENT RESURVEY OF SUBDIVISIONS, T. 2 S., R. 3 E.

Chains	
	The ¼ sec. cor., which is a quartzite, 18 x 6 x 6 ins., marked ¼ on N. face, and witnessed by mound of stone, 2½ ft. base, 2 ft. high to the N..
	At point for cor.
	Set an iron post, 3 ft. long, 1 in. diam., 27 ins. in the ground, with original cor. monument deposited at base, for ¼ sec. cor., with brass cap marked.
	¼ S 24 / S 25 / 1938
	from which
	A balsam, 6 ins. diam., bears N. 50° E., 15 lks. dist., marked ¼S24BT.
	A balsam, 6 ins. diam., bears S. 16° E., 9 lks. dist., marked ¼S25BT.
	Thence
	S. 89° 33' W., with continuous measurement.
45.00	Leave timber, and enter medium dense undergrowth, bears N.W. and SE.
54.00	Ridge, and summit of Wasatch range, 170 ft. above ¼ sec. cor., bears N. 67° W., and S. 67° E.; descend gradually along steep S. slope.
73.40	Old road, and trail, bears N. 73° W., and S. 75° E.
76.90	The cor. of secs. 23, 24, 25, and 26, 200 ft. below ridge.
	Land, mountainous; abrupt slopes. Soil, rocky, sandy clay loam; 2nd to 3rd rate. Timber, spruce, balsam, and Douglas fir on portion of mile. Undergrowth, sagebrush, and scattered nine bark, choke cherry and service berry; medium growth of weeds and grass. Good grazing land.
	N. 0° 15' W., between secs. 23 and 24.
	Ascend abrupt S. slope over mountainous land, through medium dense sagebrush, and scattered nine bark and choke cherry.
1.60	Old road, bears S. 75° E., and N. 75° W., about 2 chs. to old mine.
6.85	Trail, bears N. 15° E., and S. 15° W.
10.00	Top of ascent, 150 ft. above sec. cor., slopes S. 80° W.; descend gradually along W. slope.
23.60	Head of draw, 160 ft. below top of ascent, course S. 70° W.; ascend SW. slope.
30.04	Intersect line 1-2, Great Western No. 6 lode, survey No. 5396, Am'd, S. 60° 57' W., 2.82 chs. dist. from cor. No. 1, identical with cor. No.1, Great Western No. 5 lode, cor. No. 2, Mark Twain lode, survey No. 6588, not patented, and cor. No. 2, Jove lode, survey No. 6965, not patented, which is an iron pipe, 2 ins. diam., extending 12 ins. above ground, with brass cap marked as described in the official field notes of Mineral Survey No. 6965.

Chains	
38.20	Trail, bears NW. and SE.
40.01	The ¼ sec. cor. which is a sandstone, 18 x 10 x 5 ins., firmly set, marked ¼ on W. face, and witnessed by a mound of stone, 2 ft. base, 2 ft. high to the W. At point for cor. Set an iron post, 3 ft. long, 1 in. diam., 27 ins. in the ground, with original cor. monument deposited at base, for ¼ sec. cor., with brass cap marked ¼ S23 | S24 1938 from which A limber pine, 5 ins. diam., bears N. 30° W., 212 lks. dist., marked ¼S23BT. A limber pine, 6 ins. diam., bears S. 57° 15' E., 59 lks. dist., marked ¼S24BT. Cor. stands on SW. slope, 270 ft. above draw. Thence N. 0° 17' W., with continuous measurement.
43.00	Ridge, and summit of Wasatch range, 50 ft. above ¼ sec. cor., bears N. 60° W., and S. 60° E.; descend abrupt N. slope, entering medium dense spruce and fir timber, and scattered undergrowth of nine bark, choke cherry; and snow berry.
59.89	Mid point of N. half mile. Set an iron post, 3 ft. long, 1 in. diam., 27 ins. in the ground, for N. 1/16 sec. cor., with brass cap marked N 1/16 S 23 | S 24 1939 from which A balsam, 4 ins. diam., bears S. 26° W., 91 lks. dist., marked N 1/16 S23BT.
60.00	Enter broken bottom of canyon, at head, bears NE. and SW.; descend gradually, through scattered timber.
79.77	In bottom of canyon, 730 ft. below ridge. The cor. of secs. 13, 14, 23, and 24, which is a slate stone, 24 x 8 x 6 ins., marked 1 notch on E., and 3 notches on S. edges, and witnessed by a mound of stone, 3 ft. base, 2 ft. high to the W. At point for cor. Set an iron post, 3 ft. long, 2 ins. diam., 27 ins. in the ground, with original cor. monument deposited at base, for cor. of secs. 13, 14, 23, and 24, with brass cap marked T2S | R3E S14 | S13 S23 | S24 1938 from which

DEPENDENT RESURVEY OF SUBDIVISIONS, T. 2 S., R. 3 E.

Chains	
	A balsam, 8 ins. diam., bears N. 62° E., 109 lks. dist., marked T2SR3ES13BT.
	A spruce, 8 ins. diam., bears S. 3° 15' E., 256 lks. dist., marked T2SR3ES24BT.
	A spruce, 7 ins. diam., bears S. 1° 45' W., 246 lks. dist., marked T2SR3ES23BT.
	A balsam, 18 ins. diam., bears N. 53° W., 200 lks. dist., marked T2SR3ES14BT.
	Land, mountainous. Soil, rocky sandy clay loam; 2nd to 3rd rate. Timber, spruce, balsam and Douglas fir on portion of mile. A few scattered limber pine along main ridge. Undergrowth, sagebrush, nine bark, and choke cherry. Medium growth of weeds and grass. Good grazing land.
	From the closing cor. of secs. 13 and 24, on E. bdy. of Tp., heretofore described.
	West, between secs. 13 and 24.
	Ascend gentle NE. slope over mountainous land, through scattered aspen, spruce, and fir timber, and scattered undergrowth.
0.05	The original closing cor. of secs. 13 and 24, which is changed to a witness point, as heretofore described.
4.00	Enter medium dense aspen, spruce and balsam timber, bears N. and S.
22.00	Enter dense spruce and balsam, and scattered aspen timber, bears N. and S.
27.00	Enter dense aspen, and scattered spruce and balsam, bears N. and S.
34.00	Leave timber, bears N. and SW.; enter medium dense undergrowth.
36.70	Intersect line 3-4, Paloma No. 10 lode, su[illegible] No. 6860, S. 9° 32' W., 1.88 chs. dist. from cor. No. 3, identical with cor. No. 3, Paloma No. 9 lode, which is an iron post, 2 ins. diam., extending 3 ins. above mound of stone, and marked as described in the official records.
39.36	On rolling NE. slope of wide draw, 270 ft. above closing sec. cor.
	Proportionate distance; no evidence of ¼ sec. cor. found.
	Set an iron post, 3 ft. long, 1 in. diam., 27 ins. in the ground, for ¼ sec. cor., with brass cap marked
	¼ S 13 / S 24 1938
	raise a mound of stone, 3 ft. base, 2½ ft. high N. of cor.
42.00	Ascend abrupt E. slope, bears N. and SE..
51.50	Spur, 480 ft. above ¼ sec. cor., projects N. 30° E.; descend abrupt NW. slope, entering medium dense spruce and fir timber.
60.00	Foot of abrupt descent, bears NE. and SW.; descend gradually over broken bottom of wide draw.
78.52	The cor. of secs. 13, 14, 23, and 24, 380 ft. below spur.

Chains	
	Land, mountainous. Soil, rocky sandy clay loam; 2nd to 3rd rate. Timber, spruce, balsam and aspen on portions of mile. Undergrowth, sagebrush, nine bark, snow berry, and choke cherry; medium growth of weeds and grass. Good grazing land.
	N. 0° 41' W. bet. secs. 13 and 14.
	Ascend SE. slope over mountainous land, through medium dense aspen, spruce and fir timber, and scattered undergrowth.
11.00	Point of spur, 90 ft. above sec. cor., slopes NE.; descend abrupt NW. slope.
30.00	Draw, 230 ft. below spur, course N. 50° E.; ascend abrupt SE. slope, entering dense aspen, and leaving spruce and fir timber.
39.65	On steep SE. slope, 120 ft. above draw.
	The ¼ sec. cor., which is a sandstone, 18 x 8 x 6 ins., firmly set and marked ¼ on W. face. No evidence of the bearing trees found.
	At point for cor.
	Set an iron post, 3 ft. long, 1 in. diam., 27 ins. in the ground, with original cor. monument deposited at base, for ¼ sec. cor., with brass cap marked

¼

S14 | S13

1938

from which

An aspen, 6 ins. diam., bears N. 16° E., 16 lks. dist., marked ¼S13BT.

An aspen, 6 ins. diam., bears N. 70° W., 5 lks. dist., marked ¼S14BT.

Thence

N. 0° 11' E., with continuous measurement.

44.00	Enter medium dense spruce and fir, and scattered aspen timber, bears NE. and SW.
49.50	Spur, 170 ft. above ¼ sec. cor., projects NE.; descend abrupt NW. slope.
56.00	Enter medium dense aspen, and scattered spruce and fir timber, bears NE. and SW.
62.50	Trail, bears E. and W.
64.40	Dry wash, 15 lks. wide, 2 ft. deep, in draw, course N. 15° E.; descend along NE. slope.
79.21	On NE. slope, 600 ft. below spur.
	The cor. of secs. 11, 12, 13, and 14, which is a sandstone, 18 x 8 x 6 ins., marked 1 notch on E., and 4 notches on S. edges, from which

Original bearing trees

DEPENDENT RESURVEY OF SUBDIVISIONS, T. 2 S., R. 3 E.

Chains	
	A balsam, 15 ins. diam., bears S. 56° 15' E., 53 lks. dist., marked T2SR3ES13BT.
	A balsam, 18 ins. diam., bears S. 20° W., 51 lks. dist., marked T2SR3ES14BT.
	No evidence of other bearing trees found.
	At point for cor.
	Set an iron post, 3 ft. long, 2 ins. diam., 27 ins. in the ground, with original cor. monument deposited at base, for cor. of secs. 11, 12, 13, and 14, with brass cap marked
	T2S | R3E S11 | S12 S14 | S13 1938
	from which
	New bearing trees
	A balsam, 6 ins. diam., bears N. 49° E., 48 lks. dist., marked T2SR3ES12BT.
	A spruce, 6 ins. diam., bears S. 26° 45' E., 21 lks. dist., marked T2SR3ES13BT.
	A balsam, 8 ins. diam., bears N. 13° W., 11 lks. dist., marked T2SR3ES11BT.
	Land, mountainous; steep slopes. Soil, rocky sandy clay loam; 2nd to 3rd rate. Timber, aspen, spruce, balsam and Douglas fir on portions of mile. Undergrowth, nine bark, choke cherry, and sagebrush. Medium growth of weeds and grass. Good grazing land.
	From the closing cor. of secs. 12 and 13, E. bdy. of Tp., heretofore described.
	S. 89° 31' W., between secs. 12 and 13.
	Descend W. slope over mountainous land, through medium dense aspen timber, and scattered undergrowth.
8.20	Marsh, 20 lks. wide, 3 ft. deep, in draw, 150 ft. below closing cor., course N. 15° W.; ascend NE. slope.
10.60	Trail, bears N. 15° W., and S. 15° E.
42.57	On NE. slope, 560 ft. above draw.
	Proportionate distance; no evidence of ¼ sec. cor. found.
	Set an iron post, 3 ft. long, 1 in. diam., 27 ins. in the ground, for ¼ sec. cor., with brass cap marked
	¼ S 12 / S 13 1938
	from which
	An aspen, 6 ins. diam., bears N. 18° E., 11 lks. dist., marked ¼S12BT.

Chains	
	An aspen, 6 ins. diam., bears S. 37° W., 13 lks. dist., marked ¼S13BT.
46.00	Enter medium dense spruce and fir and scattered aspen timber, bears NE. and SW.
60.00	Point of spur, 280 ft. above ¼ sec. cor., slopes N.; descend NW. slope.
78.60	Wash, 30 lks. wide, 3 ft. deep, in draw 390 ft. below spur, course N.; ascend NE. slope.
81.71	The cor. of secs. 11, 12, 13, and 14, 15 ft. above draw.
	Land, mountainous; steep slopes. Soil, rocky sandy clay loam; 2nd rate. Timber, aspen, spruce, balsam, and Douglas fir. Undergrowth, nine bark, scattered sagebrush, choke cherry, and wild currant. Medium growth of weeds and grass. Good grazing land.
	N. 0° 15' E., between secs. 11 and 12.
	Descend gentle NE. slope, over mountainous land, through medium dense aspen, and scattered undergrowth.
4.75	From this point, a small spring of water, bears E. 40 lks. dist.; three watering troughs at spring.
11.10	Dry wash, 30 lks. wide, 2 ft. deep, in draw, course N. 20° W.; descend gentle NW. slope.
36.75	Dry wash, 30 lks. wide, 3 ft. deep, in draw, 220 ft. below sec. cor., course N. 30° E.; ascend rolling SE. slope.
39.70	The ¼ sec. cor. which is a sandstone, 18 x 10 x 4 ins., firmly set, marked ¼ on W. face, and witnessed by a mound of stone, 3 ft. base, 2 ft. high to the W.
	At point for cor.
	Set an iron post, 3 ft. long, 1 in. diam., 27 ins. in the ground, with original cor. monument deposited at base, for ¼ sec. cor., with brass cap marked
	¼ S11 | S12 1938
	from which
	An aspen, 6 ins. diam., bears N. 18° 30' E., 71 lks. dist., marked ¼S12BT.
	An aspen, 5 ins. diam., bears N. 53° 45' W., 67 lks. dist., marked ¼S11BT.
	Thence
	N. 0° 25' E., with continuous measurement.
50.40	Top of ascent, 120 ft. above ¼ sec. cor., slopes E.; descend gradual NE. slope.
70.75	Trail, bears E. and W.
77.40	Gulch, 390 ft. below top of ascent, course N. 60° E.; ascend abrupt SE. slope.

Chains	
79.40	On steep SE. slope, 50 ft. above gulch.
	The cor. of secs. 1, 2, 11, and 12, which is a sandstone, 18 x 10 x 4 ins., marked 1 notch on E., and 5 notches on S. edges, from which
	Original bearing tree.
	An aspen, 7 ins. diam., bears N. 52° 15' W., 28 lks. dist., marked T2SR3ES2BT.
	No evidence of other bearing trees found.
	At point for cor.
	Set an iron post, 3 ft. long, 2 ins. diam., 27 ins. in the ground, with original cor. monument deposited at base, for cor. of secs. 1, 2, 11, and 12, with brass cap marked
	T2S | R3E S 2 | S 1 S11 | S12 1938
	from which
	New bearing trees.
	An aspen, 5 ins. diam., bears N. 17° 15' E., 36 lks. dist., marked T2SR3ES1BT.
	An aspen, 7 ins. diam., bears S. 44° E., 10 lks. dist., marked T2SR3ES12BT.
	An aspen, 6 ins. diam., bears S. 54° 30' W., 16 lks. dist., marked T2SR3ES11BT.
	Land, mountainous. Soil, rocky sandy clay loam; 2nd rate. Timber, medium dense aspen and scattered spruce and balsam. Undergrowth, nine bark, snow berry, choke cherry, and wild currant; medium growth of weeds and grass. Good grazing land.
	From the closing cor. of secs. 1 and 12, on E. bdy. of Tp., heretofore described.
	S. 89° 39' W., between secs. 1 and 12.
	Descend W. slope over mountainous land, through medium dense aspen and scattered spruce and fir timber, and scattered undergrowth.
12.00	Trail, bears NW. and SE.
12.40	Draw, 300 ft. below closing sec. cor., course NW.; ascend NE. slope.
20.00	Spur, 60 ft. above draw, slopes N.; descend W. slope.
23.70	Leave timber and undergrowth, enter slide rock, bears N. and S.
28.00	Leave slide rock, and enter dense timber, and scattered undergrowth, bears N. and S.
28.50	Stream of clear water, 10 lks. wide, in canyon 220 ft. below spur, course N.; ascend E. slope.
28.90	Trail, bears N. and S.

Chains	
32.00	Ascend NE. slope.
41.00	Top of ascent, 200 ft. above canyon, slopes N.; descend NW. slope.
42.30	Small draw, 20 ft. below top of ascent, course NE.; ascend abrupt NE. slope.
45.41	On NE. slope, 60 ft. above draw.
	Proportionate distance; no evidence of ¼ sec. cor. found.
	Set an iron post, 3 ft. long, 1 in. diam., 27 ins. in the ground, for ¼ sec. cor., with brass cap marked
	¼ S 1 / S 12 / 1938
	from which
	An aspen, 5 ins. diam., bears S. 11° 15' W., 8 lks. dist., marked ¼S12BT.
	An aspen, 5 ins. diam., bears N. 40° W., 4 lks. dist., marked ¼S1BT.
48.00	Spur, 50 ft. above ¼ sec. cor., slopes N. 30° E.; ascend gradually along N. slope.
60.10	Trail bears N. 20° E., and S. 20° W.
72.10	Trail bears N. 35° E., and S. 35° W.
74.50	Top of ascent, 270 ft. above ¼ sec. cor., slopes N.; descend NW. slope.
82.40	Draw, 20 ft. below top of ascent, course N. 60° E.; ascend abrupt SE. slope.
84.39	The cor. of secs. 1, 2, 11, and 12, 70 ft. above draw.
	Land, mountainous. NE. exposure. Soil, rocky, sandy, clay loam; 2nd to 3rd rate. Timber, dense aspen, and scattered spruce and balsam. Undergrowth, scattered oak, sagebrush, nine bark and snow berry. Medium growth of weeds and grass. Excellent grazing land.
	N. 0° 17' W., between secs. 1 and 2.
	Ascend abrupt SE. slope over mountainous land, through medium dense timber, and undergrowth of nine bark, snow berry, choke cherry, and wild currant.
4.00	Spur, 40 ft. above sec. cor., slopes NE.; descend NW. slope.
19.50	Draw, 160 ft. below spur, course NE.; ascend SE. slope.
21.00	Top of ascent, 20 ft. above draw, slopes NE.; descend NW. slope.
39.69	Proportionate dist.; no evidence of ¼ sec. cor. found.
	Set an iron post, 3 ft. long, 1 in. diam., 27 ins. in the ground, for ¼ sec. cor., with brass cap marked

DEPENDENT RESURVEY OF SUBDIVISIONS, T. 2 S., R. 3 E.

Chains	
	¼ S2 | S1 1938 from which
	A Douglas fir, 12 ins. diam., bears N. 66° E., 76 lks. dist., marked ¼S1BT.
	An aspen, 5 ins. diam., bears S. 48° W., 30 lks. dist., marked ¼S2BT.
	Cor. stands on NW. slope, 280 ft. below top of ascent.
43.60	Draw, 100 ft. below ¼ sec. cor., course NE.; ascend SE. slope.
49.00	Top of ascent, 50 ft. above draw, slopes E.; descend NE. slope.
54.40	Draw, 110 ft. below top of ascent, course E.; ascend SE. slope.
59.00	Spur, 70 ft. above draw, slopes E.; descend NE. slope.
66.00	Trail, bears E. and W.
71.50	Stream of clear water, 10 lks. wide, in draw, 90 ft. below spur, course N. 80° E.; ascend S. slope.
76.00	Spur, 110 ft. above draw, slopes E.; descend NE. slope.
79.38	Proportionate dist., on NE. slope, 110 ft. below spur.
	Set an iron post, 3 ft. long, 1 in. diam., 27 ins. in the ground, for cor. of lots 4 and 5, sec. 1, and lots 1 and 8, sec. 2, with brass cap marked S2 1 | 4 S1 8 | 5 1938 from which
	A Douglas fir, 12 ins. diam., bears N. 37° E., 13 lks. dist., marked 4S1BT.
	A spruce, 6 ins. diam., bears S. 38° E., 38 lks. dist., marked 5S1BT.
	A spruce, 8 ins. diam., bears S. 50° 45' W., 32 lks. dist., marked 8S2BT.
	A spruce, 10 ins. diam., bears N. 55° 15' W., 30 lks. dist., marked 1S2BT.
79.90	Stream of clear water, 3 lks. wide, in draw, course E.; ascend S. slope.
95.00	Ridge, 450 ft. above draw, bears N. 70° W. and S. 70° E.; descend NE. slope, leaving timber, and entering oak and mahogany undergrowth.
99.92	The closing cor. of secs. 1 and 2, 130 ft. below ridge.
	Land, mountainous; steep slopes. Soil, rocky, sandy clay loam; 2nd to 3rd rate. Timber, medium dense aspen and scattered spruce, balsam and Douglas fir. Undergrowth, ninebark, snow berry, chokecherry, oak and mahogany. Medium growth of weeds and grass. Excellent grazing land.

Chains

From the closing cor. of secs. 34 and 35, on the S. bdy. of the Tp., N. 0° 15' E., between secs. 34 and 35.

Descend broken NE. slope of exposed granite, through scattered timber and undergrowth.

3.30 From this point, the NE. cor. of a M. I. A. Girls' home, a two story log building, about 75x40 ft., bears N. 48° 30' E.

15.40 Stream of clear water, 5 lks. wide, in draw, 250 ft. below closing sec. cor., course N. 70° E.; dense willows along draw; ascend rocky SE. slope.

18.44 Proportionate dist.

Set an iron post, 3 ft. long, 1 in. diam., 18 ins. in the ground to solid rock, and in a mound of stone to top, for S. 1/16 sec. cor., with brass cap marked

S 1/16

S34 | S35

1939

from which

An aspen, 5 ins. diam., bears N. 19° E., 53 lks. dist., marked S 1/16 S35BT.

An aspen, 5 ins. diam., bears N. 47° W., 21 lks. dist., marked S 1/16 S34BT.

24.50 Rocky point, 90 ft. above draw, slopes E.; descend NE. slope.

27.50 Trail, bears W. to Twin Lake and E.

28.00 From this point, the NE. cor. of the M. I. A. Girls' home, bears S. 36° 30' E.

31.90 Stream of clear water, 20 lks. wide, in rocky draw, 90 ft. below rocky point, course N. 60° E.; ascend SE. slope.

33.50 Rocky point of spur, 10 ft. above draw, slopes E.; descend N. slope.

36.10 From this point, the SW. cor. of an old three story frame building, the hotel at Brighton, bears N. 44° 35' E.

37.56 The ¼ sec. cor., which is a granite, 18x9x6 ins., firmly set, marked ¼ on W. face, and witnessed on the W. by a mound of stone, 2½ ft. base, 2 ft. high.

At point for cor.

Set an iron post, 3 ft. long, 1 in. diam., 12 ins. in the ground to solid rock and in a mound of stone to top, with the original cor. monument deposited at the base, for ¼ sec. cor., with brass cap marked

¼

S34 | S35

1938

from which

A Douglas fir, 6 ins. diam., bears S. 44° 45' E., 32 lks. dist., marked ¼S35BT.

A Douglas fir, 6 ins. diam., bears N. 54° W., 41 lks. dist., marked ¼S34BT.

Cor. stands on N. slope, 90 ft. below spur.

DEPENDENT RESURVEY OF SUBDIVISIONS, T. 2 S., R. 3 E.

Chains	
	Re-establishment of surveys executed by Jas. E. Freeman, Deputy Surveyor, in 1871, and resurveyed by Andrew P. Hansen, Deputy Surveyor, in 1902.
	From the ¼ sec. cor.
	N. 0° 01' W., with continuous measurement.
38.68	Intersect line 1-4, Alton lode, sur. No. 5945A, S. 80° 22' W., 9 lks. dist. from cor. No. 1, which is a pine post, 4x4 ins. sq., extending 2½ ft. above mound of stone, as described in official records.
41.14	Intersect line 1-2, Alton lode, sur. No. 5945A, N. 1° 55' W., 2.45 chs. dist. from cor. No. 1.
50.00	S. shore of Silver Lake, bears N. 80° E., and S. 80° W.; thence across lake.
61.60	N. shore of Silver Lake, bears N. 70° E., and S. 70° W.; from this point, SW. cor. of hotel at Brighton, bears S. 64° 45' E.
	Thence over rolling mountainous land, gentle NE. slope, through medium dense timber.
65.60	Old road, bears S. 60° E., and N. 60° W.
70.46	Intersect line 3-4, New York Extension lode, sur. No. 5945A, S. 78° 10' W., 42 lks. dist., from cor. No. 4, which is an aspen post, 6 ins. sq., extending 4 ft. above the ground, marked as described in the official records.
77.47	The cor. of secs. 26, 27, 34, and 35, which is a granite 16 x 10 x 6 ins., marked 2 notches on E., and 1 notch on S. edge, and witnessed by a mound of stone, 3 ft. base, 2 ft. high to the N.
	At point for cor.
	Set an iron post, 3 ft. long, 2 ins. diam., 27 ins. in the ground, with stone cor. monument deposited at base, for the cor. of secs. 26, 27, 34, and 35, with brass cap marked

T2S	R3E
S27	S26
S34	S35

1938

from which

An aspen, 8 ins. diam., bears N. 57° E., 17 lks. dist., marked T2SR3ES26BT.

An aspen, 10 ins. diam., bears S. 65° E., 35 lks. dist., marked T2SR3ES35BT.

An aspen, 5 ins. diam., bears S. 61° W., 10 lks. dist., marked T2SR3ES34BT.

An aspen, 6 ins. diam., bears N. 21° W., 29 lks. dist., marked T2SR3ES27BT.

Land, mountainous; steep, broken, rocky slopes on S. half mile; rolling on N. half.
Soil, rocky, sandy clay and rock outcrops, 3rd to 4th rate on S. half mile; rocky sandy loam on N. half; 1st to 2nd rate.
Timber, scattered to medium dense spruce, balsam, Douglas fir and aspen.
Undergrowth, scattered nine bark, snow berry, choke cherry, and sagebrush. Medium growth of weeds and grass.
Good grazing land.

Chains	
	From the cor. of secs. 25, 26, 35, and 36.
	N. 89° 33' W., between secs. 26 and 35.
	Ascend slightly along N. slope over mountainous land, through medium dense spruce and fir, and scattered aspen timber, and scattered undergrowth.
18.00	Spur, 50 ft. above sec. cor., projects N. 35° W.; descend abrupt NW. slope.
22.00	Enter medium dense aspen, and scattered spruce and fir timber, bears NW. and SE.
31.00	Enter medium dense spruce and fir, and scattered aspen timber, bears NW. and SE.
39.80	On NW. slope, 510 ft. below spur.
	The ¼ sec. cor., which is a granite, 17 x 12 x 4 ins., marked ¼ on N. face, and set in mound of stone, with 3 ft. base, 1½ ft. high. No evidence of bearing trees found.
	At point for cor.
	Set an iron post, 3 ft. long, 1 in. diam., 27 ins. in the ground and in mound of stone to top, with stone cor. monument deposited at base, for ¼ sec. cor., with brass cap marked -
	¼ S 26 / S 35 / 1938
	from which
	A balsam, 20 ins. diam., bears S. 1° 15' W., 111 lks. dist., marked ¼ S35BT.
	A balsam, 10 ins. diam., bears N. 32° W., 134 lks. dist., marked ¼S26BT.
	This ¼ sec. cor. is at intersection of line 1-4, Radium lode, sur. No. 5943. Cor. No. 1, Radium lode, bears N. 0° 04' E., 10.52 chs. dist., an aspen post, 4 ins. sq., 2 ft. long, badly decayed and in mound of stone. Cor. is marked and witnessed by bearing trees as described in the official record.
	Thence
	N. 89° 27' W., with continuous measurement.
41.80	Improved highway, brs. S. 15° W., and N. 15° E. to Salt Lake City, Utah.
42.00	Power line, bears S. 10° 30' W., and N. 10° 30' E.
43.80	Telephone line, brs. N. 1° 30' E., and S. 1° 30' W.
44.00	Small stream of clear water, course N. 30° W.
45.40	Big Cottonwood Creek, stream of clear water, 20 lks. wide, in canyon, 70 ft. below ¼ sec. cor., course N. 15° W.; ascend over rolling NE. slope.
52.00	Top of ascent, 70 ft. above creek, slopes N.; descend over rolling NW. slope.
58.72	Foot of descent, 70 ft. below top of ascent.
	A granite stone, marked with a cross, set by private surveyors for W. 1/16 sec. cor.

DEPENDENT RESURVEY OF SUBDIVISIONS, T. 2 S., R. 3 E.

Chains	
	At point for cor.
	Set an iron post, 3 ft. long, 1 in. diam., 27 ins. in the ground, with granite stone deposited alongside, for W. 1/16 sec. cor., with brass cap marked
	W1/16 S 26 / S 35
	1939
	from which
	A spruce, 12 ins. diam., bears S. 32° W., 40 lks. dist., marked W1/16S35BT.
	A balsam, 12 ins. diam., bears N. 50° W., 81 lks. dist., marked W1/16S26BT.
	Ascend gentle NE. slope.
59.00	Trail, bears N. 10° W., and S. 10° E.
74.00	Enter medium dense aspen, and scattered spruce and balsam timber, bears N. and S.
78.50	Intersect line 1-4, New York Extension lode, sur. No. 5945A, N. 2° 13' W., 6.92 chs. dist. from Cor. No. 4.
78.64	The cor. of secs. 26, 27, 34, and 35.
	Land, mountainous, with steep slopes on E. half, and rolling on W. half. Soil, rocky sandy clay loam, 2nd to 3rd rate. Timber, from scattered to medium dense spruce, balsam, Douglas fir, and aspen. Undergrowth, scattered nine bark, snow berry, wild currant, and sagebrush. Medium growth of weeds and grass. Excellent grazing land.

Reestablishment of surveys executed by James E. Freeman, Deputy Surveyor, in 1971.

N. 0° 08' E., between secs. 26 and 27.

Descend NE. slope over rolling mountainous land, through medium dense aspen and scattered spruce and fir timber, and scattered undergrowth.

4.00	Enter medium dense spruce and fir, and scattered aspen timber, bears SW. and E.
19.87	On rolling NE. slope, 275 ft. below sec. cor.
	Set an iron post, 3 ft. long, 1 in. diam., 27 ins. in the ground for S. 1/16 sec. cor., with brass cap marked
	S 1/16
	S27 | S26
	1939
	from which
	A balsam, 12 ins. diam., bears S. 31° 15' E., 33 lks. dist., marked S 1/16S26BT.
	A balsam, 6 ins. diam., bears S. 63° 30' W., 27 lks. dist., marked S 1/16 S27BT.

Chains	
20.57	Intersect line 1-2, White Bear Extension lode, lot No. 162, N. 79° 05' E., 6.62 chs. dist. from cor. No. 1; identical with cor. No. 4, White Bear lode, lot No. 163, cor. No. 4, Advance lode, lot No. 166, and cor. No. 3, Gold Spring lode, sur. No. 5751, (not patented), which is a post, 5 ins. sq., 1½ ft. above the ground, marked 3-5751 on NE. face, US 162 on SE. face, US on NW. face. Other marks not legible. Cor. No. 2, lot 162 not found.
30.00	Enter rolling bottom of Big Cottonwood canyon, 110 ft. below 1/16 sec. cor., bears E. and W.
34.75	Big Cottonwood Creek, stream of clear water, 30 lks. wide, course NW.
39.74	Proportionate distance. No evidence of ¼ sec. cor. found.
	Set an iron post, 3 ft. long, 1 in. diam., 27 ins. in the ground, for ¼ sec. cor., with brass cap marked ¼ S27 | S26 1938 from which
	A spruce, 6 ins. diam., bears S. 62° 45' E., 64 lks. dist., marked ¼S26BT.
	A spruce, 10 ins. diam., bears S. 84° W., 41 lks. dist., marked ¼S27BT.
	From this ¼ sec. cor., cor. No. 2, Monarch No. 1 lode, sur. No. 5432, a decayed stump of post in center of mound of stone, bears N. 53° 32' W., 18.03 chs. dist.
41.90	Old road, bears E. and W.
	Ascend SW. slope, entering medium dense aspen and scattered spruce and fir timber.
46.24	Telephone lines, brs. N. 48° 17' W., and S. 48° 17' E.
	Intersect line 3-4, Little Dollie No. 14 lode, sur. No. 5023, N. 48° 17' W., 11.43 chs. dist., from cor. No. 3, identical with cor. No. 4, Little Dollie No. 18 lode, a pine post, 4 ins. sq., extending 3 ft. above mound of stone, and marked as described in official records.
50.00	Improved gravel highway, brs. N. 60° W. to Salt Lake City, Utah, and S. 60° E.
50.40	Power transmission line, brs. N. 40° W., and S. 40° E.
69.00	Top of ascent, 200 ft. above ¼ sec. cor., slopes W.; descend gradual NW. slope.
79.48	The cor. of secs. 22, 23, 26, and 27, which is a granite, 12 x 6 x 6 ins., firmly set and marked 2 notches on S. and E. edges, from which
	An aspen, 10 ins. diam., bears N. 78° 45' E., 33 lks. dist., marked T2SR3ES23BT.
	An aspen, 10 ins. diam., bears S. 40° 15' E., 21 lks. dist., marked T2SR3ES26BT.
	At point for cor.
	Set an iron post, 3 ft. long, 2 ins. diam., 27 ins. in the ground, with stone cor. monument deposited at base, for cor. of secs. 22, 23, 26, and 27, with brass cap marked

DEPENDENT RESURVEY OF SUBDIVISIONS, T. 2 S., R. 3 E.

Chains	
	T2SR3E S22 | S23 S27 | S26 1938 from which
	New bearing trees
	An aspen, 6 ins. diam., bears S. 51° 45' W., 30 lks. dist., marked T2SR3ES27BT.
	An aspen, 6 ins. diam., bears N. 50° 30' W., 31 lks. dist., marked T2SR3ES22BT.
	Land, mountainous; rolling slopes. Soil, rocky, sandy, clay loam; 2nd to 3rd rate. Timber, spruce, balsam and aspen. Undergrowth, scattered nine bark, snow berry, wild currant and sage-brush. Medium growth of weeds and grass. Excellent grazing land.

Reestablishment of surveys executed by Jas. E. Freeman, Deputy Surveyor, in 1871, and resurveyed by Andrew P. Hansen, Deputy Surveyor, in 1902.

From the cor. of secs. 23, 24, 25, and 26,

N. 89° 14' W., between secs. 23 and 26.

Descend abrupt SW. slope, over mountainous land, through dense sage-brush undergrowth.

4.50 Enter medium dense aspen timber and scattered undergrowth of sage-brush, nine bark and snow berry, bear NW. and SE.

11.00 Slope changes from SW. to W.

20.00 Enter medium dense spruce and fir and scattered aspen timber.

24.00 Head of small draw, course NE.; thence along N. slope on N. side of top of low spur.

31.50 Point of spur, 750 ft. below sec. cor., slopes NE.; desc. SW. slope, entering dense aspen and scattered spruce and fir timber.

39.57 Proportionate dist.; no evidence of ¼ sec. cor. found.

Set an iron post, 3 ft. long, 1 in. diam., 27 ins. in the ground, for ¼ sec. cor., with brass cap marked

$$\frac{1}{4}\ \frac{S23}{S26}$$

1938 from which

An aspen, 6 ins. diam., bears S. 44° E., 6 lks. dist., marked ¼S26BT.

An aspen, 6 ins. diam., bears N. 27° W., 23 lks. dist., marked ¼S23BT.

Cor. stands on SW. slope, 50 ft. below spur.

52.07 Intersect line 1-2, Chester lode, lot 134, S. 45° 15' E., 12.53 chs. dist. from cor. No. 2, identical with cor. No. 1, Dawes lode, sur. No. 7000, which is an aspen post, extending 2 ft. above mound of stone, marked and witnessed as described in the official records.

58.00 Enter scattered timber.

DEPENDENT RESURVEY OF SUBDIVISIONS, T. 2 S., R. 3 E.

Chains	
59.50	Old road, bears NW. and SE.
61.66	Intersect line 3-4, Minnie No. 5 lode, sur. No. 4960, N. 48° 17' W. 12.21 chs. dist. from cor. No. 3, identical with cor. No. 4, Minnie No. 4 lode, which is an aspen post, 4 ins. sq., extending 2 ft. above mound of stone, marked and witnessed as described in the official records.
62.25	Mill F East Fork, stream of clear water, 10 lks. wide, 490 ft. below ¼ sec. cor., course N. 60° W.; thence along gentle N. slope.
70.00	Descend over rolling NW. slope, entering medium dense aspen and scattered spruce and fir timber.
73.32	Intersect line 1-4, Minnie No. 5 lode, sur. No. 4960, N. 29° 08' E. 1.48 chs. dist. from cor. No. 1, identical with cor. No. 1, Minnie No. 3 lode; cor. No. 1, Lorenzo No. 7 lode, which is a decayed stump of an aspen post, is witnessed by bearing tree as described in official records.
75.53	Intersect line 1-4, Lorenzo No. 7 lode, survey No. 4960, N. 48°17' W. 1.99 chs. dist. from cor. No. 1, identical with cor. No. 1, Minnie No. 5 lode and cor. No. 1, Minnie No. 3 lode, as above described.
79.14	The cor. of secs. 22, 23, 26, and 27.
	Land, mountainous. Soil, dark rich sand and clay loam; rocky, 2nd to 3rd rate. Timber, aspen, spruce and balsam. Undergrowth, scattered to medium growth of sagebrush, nine bark and snow berry. Medium growth of weeds and grass. Excellent grazing land.
	N. 0° 41' E., between secs. 22 and 23.
	Descend NW. slope over rolling mountainous land, through medium dense aspen, and scattered spruce and fir timber and undergrowth.
3.15	Intersect line 1-4, Lorenzo No. 7 lode, sur. No. 4960, S. 48° 17' E. 15.93 chs. dist. from cor. No. 4, identical with cor. No. 1, Adele, sur. No. 5025 (not patented); cor. No. 3, Adele No. 5, sur. No. 5025 (not patented); cor. No. 1, Gandhi No. 3 lode, sur. No. 7067 (not patented), which is an aspen post, 4 ins. sq., 3 ft. long, set in a mound of stone, marked and witnessed as described in the official records.
9.30	Mill F East Fork, a stream of clear water, 10 lks. wide, 50 ft. below sec. cor., course W.; ascend steep S. slope.
11.00	Old road, bears E. and W.
15.21	Intersect line 1-4, Dawse No. 2 lode, sur. No. 7000, S. 48° 14' E. 10.11 chs. dist. from cor. No. 1, which is an aspen post, 4 ins. sq., set in a mound of stone, marked as described in the official records.
19.50	On steep S. slope, 270 ft. above stream.
	Set an iron post, 3 ft. long, 1 in. diam., 27 ins. in the ground, for S. 1/16 sec. cor., with brass cap marked
	S 1/16 S22 | S23 1939
	raise a mound

Chains	
	of stone, 3 ft. base, 2½ ft. high W. of post.
33.00	Leave timber, enter dense snow berry, nine bark, and sagebrush, brs. N. 60° W., and S. 60° E.
33.81	Intersect line 1-4, Dawes No. 3 lode, sur. No. 7000, S. 58° E. 12.30 chs. dist. from cor. No. 4, identical with Cor. No. 2, Dawes No. 4 lode, which is an aspen post, 6 ins. sq., extending 2 ft. above the ground, marked as described in the official records.
38.50	Enter medium dense aspen and scattered spruce and fir timber, and scattered undergrowth, brs. E. and W.
38.99	The ¼ sec. cor., which is slate rock, broken and one piece marked ¼, in center of mound of stone.
	At point for cor.
	Set an iron post, 3 ft. long, 1 in. diam., 27 ins. in the ground, with broken pieces of stone monument deposited at base, for ¼ sec. cor., with brass cap marked
	¼ S22 | S23 1938
	from which
	An aspen, 5 ins. diam., bears S. 63° E., 23 lks. dist., marked ¼S23BT.
	An aspen, 4 ins. diam., bears S. 37° W., 16 lks. dist., marked ¼S22BT.
	Cor. stands on S. slope in edge of timber, 330 ft. above 1/16 sec. cor.
	Thence from ¼ sec. cor.
	N. 0° 04' E., with continuous measurement,
46.88	Intersect cor. No. 3, Hoover No. 2 lode, identical with cor. No. 1, Hoover No. 3, lode, sur. No. 6991 (not pat.), which is an aspen post, 6 ins. sq., extending 2½ ft. above the ground, marked as described in the official records.
47.00	Point of spur, 160 ft. above ¼ sec. cor., slopes S. 75° W.; descend NW. slope, entering scattered spruce, fir, and aspen.
58.66	Mid-way bet. the cor. of secs. 14, 15, 22, and 23, and the ¼ sec. cor. bet. secs. 22 and 23.
	Set an iron post, 3 ft. long, 1 in. diam., 27 ins. in the ground for N. 1/16 sec. cor. with brass cap marked
	N 1/16 S22 | S23 1939

DEPENDENT RESURVEY OF SUBDIVISIONS, T. 2 S., R. 3 E.

Chains	
	from which
	A spruce, 14 ins. diam., bears S. 72° 15' W., 30 lks. dist., marked N 1/16 S22BT.
	A balsam, 12 ins. diam., bears N. 13° E. 21 lks. dist., marked N 1/16 S23BT.
65.20	Old road, bears N. 60° E., and S. 60° W.
69.24	Intersect cor. No. 2, Hoover No. 3 lode, identical with cor. No. 4, Hoover No. 6 lode, sur. No. 6991 (not pat.), which is a pine post, 6 ins. sq., extending 2½ ft. above the ground, marked as described in the official records.
71.80	Draw, 375 ft. below spur, course W.; trail along draw, bears E. and W.; ascend SW slope.
75.00	Enter dense clump of aspen timber, brs. NE. and NW.
78.33	In clump of aspen, on SW. slope, 90 ft. above draw.
	The cor. of secs. 14, 15, 22, and 23, which is a quartzite 18 x 12 x 6 ins., firmly set, and marked 3 notches on S., and 2 notches on E. edges. No evidence of bearing trees.
	At point for cor.
	Set an iron post, 3 ft. long, 2 ins. diam., 27 ins. in the ground, with stone cor. monument deposited at base, for cor. of secs. 14, 15, 22 and 23, with brass cap marked

T2S	R3E
S15	S14
S22	S23

1938

from which

An aspen, 5 ins. diam., bears N. 25° E. 20 lks. dist., marked T2SR3ES14BT.

An aspen, 10 ins. diam., bears S. 29° E., 48 lks. dist., marked T2SR3ES23BT.

An aspen, 10 ins. diam., bears S. 40° W., 48 lks. dist., marked T2SR3ES22BT.

An aspen, 6 ins. diam., bears N. 55° W., 9 lks. dist., marked T2SR3ES15BT.

Along-side of cor. is cor. No. 1, Hoover No. 6 lode, sur. No. 6991 (not pat.), which is an aspen post, partly decayed, marked as described in the official records.

Land, mountainous.
Soil, rich, sandy, clay, loam; 1st to 2nd rate.
Timber, aspen, spruce, and balsam.
Undergrowth, scattered to medium dense snow berry, nine bark, sagebrush and choke cherry. Medium growth of weeds and grass. Excellent grazing land.

Reestablishment of surveys executed by Andrew P. Hansen, Deputy Surveyor, in 1902.

Chains	
	From the cor. of secs. 13, 14, 23, and 24.
	S. 89° 29' W., between secs. 14 and 23.
	Ascend steep SE. slope over mountainous land, through scattered spruce and fir timber, and medium dense undergrowth.
5.00	Leave timber, bears N. and S.
10.00	Enter dense aspen timber, bears N. and S.
17.00	Leave timber, brs. N. and S.; ascend steep E. slope.
19.33	On steep E. slope 400 ft. above sec. cor.
	Set an iron post, 3 ft. long, 1 in. diam., 27 ins. in the ground, for E. 1/16 sec. cor., with brass cap marked
	E 1/16 S 14 / S 23
	1939
	from which
	An aspen, 5 ins. diam., bears S. 34° 15' E., 136 lks. dist., marked E 1/16 S23BT.
27.00	Ridge, and summit of Wasatch Range, 390 ft. above 1/16 sec. cor., bears N. and S.; descend SW. slope.
30.00	Enter dense young aspen, bears N. and SE.
34.00	Leave young aspen, bears N. and S.; descend through scattered clumps of aspen.
38.65	The ¼ sec. cor., which is a red sandstone, 25 x 6 x 4 ins., firmly set, and marked ¼ on N. face.
	At point for cor.
	Set an iron post, 3 ft. long, 1 in. diam., 27 ins. in the ground, for ¼ sec. cor., with stone cor. monument deposited at base, with brass cap marked
	¼ S 14 / S 23
	1938
	from which
	An aspen, 4 ins. diam., bears N. 48° 30' E., 56 lks. dist., marked ¼S14BT.
	An aspen, 4 ins. diam., bears S. 2° 45' E., 28 lks. dist., marked ¼S23BT.
	Cor. stands on SW. slope, 280 ft. below ridge.
	Thence,
	S. 89° 55' W., with continuous measurement.
58.47	On SW. slope, 450 ft. below ridge.
	Set an iron post, 3 ft. long, 1 in. diam., 27 ins. in the ground, for W. 1/16 sec. cor., with brass cap marked

Chains

W 1/16 S.14 / S 23

1939

from which

An aspen, 8 ins. diam., bears N. 45° E., 46 lks. dist., marked W 1/16 S14BT.

An aspen, 8 ins. diam., bears S. 27° E., 199 lks. dist., marked W 1/16 S23BT.

76.00 Enter dense aspen, bears N. and S.

78.29 The cor. of secs. 14, 15, 22, and 23, 350 ft. below 1/16 sec. cor.

Land, mountainous.
Soil, dark, rich, sandy, clay loam; rocky on E. portion; 1st to 3rd rate.
Timber, scattered to medium dense aspen on portion of mile;
Undergrowth, medium dense snow berry, nine bark, sagebrush, and choke cherry on E. portion. Medium growth of weeds and grass.
Excellent grazing land.

N. 0° 30' W., between secs. 14 and 15.

Ascend S.W. slope over mountainous land, through dense aspen and medium dense undergrowth.

5.00 Leave aspen, bears SE. and W.

7.00 Top of ascent on point of spur, 140 ft. above sec. cor., slopes W.; descend W. slope, entering medium dense spruce and fir, and scattered aspen timber.

27.75 Draw, 130 ft. below top of ascent, course SW.; ascend SW. slope, entering medium dense aspen, and scattered spruce and fir timber.

38.50 Old road, bears NE. and SW.

40.00 On S.W. slope, 130 ft. above draw.

The ¼ sec. cor., which is a quartzite, 10 x 8 x 6 ins., firmly set in the ground and marked ¼ on W. face. No evidence of bearing trees found.

At point for cor.

Set an iron post, 3 ft. long, 1 in. diam., 27 ins. in the ground, with stone cor. monument deposited at base, for ¼ sec. cor., with brass cap marked

¼
S 15 | S 14
1938

from which

An aspen 8 ins. diam., bears S. 67° 30' E., 18 lks. dist., marked ¼S14BT.

An aspen, 6 ins. diam., bears N. 69° 45' W., 45 lks. dist., marked ¼S15BT.

Thence

N. 0° 31' W., with continuous measurement.

DEPENDENT RESURVEY OF SUBDIVISION, T. 2 S., R. 3 E.

Chains	
57.00	Leave timber, bears E. and W.
67.00	Enter aspen timber, bears E. and W.
69.50	Trail, bears N. 65° W., and S. 65° E.
72.00	Ridge, and summit of Wasatch Range, 820 ft. above ¼ sec. cor., bears N. 70° E., and N. 70° W.; descend leaving timber.
74.30	Head of draw, 20 ft. below ridge, course N. 70° W.; ascend.
76.50	Rocky point, 30 ft. above draw, projects W.; descend rocky NW. slope, entering spruce and fir timber.
79.50	On steep rocky NW. slope, 140 ft. below ridge.

The cor. of secs. 10, 11, 14, and 15, which is a sandstone, 18 x 12 x 8 ins., firmly set, and marked 4 notches on S., and 2 notches on E. edges, from which

Original bearing trees

A spruce, 36 ins. diam., bears S. 77° 30' W., 81 lks. dist., marked T2SR3ES15BT.

A spruce, 30 ins. diam., bears N. 26° 30' W., 45 lks. dist., marked T2SR3ES10BT.

At point for cor.

Set an iron post, 3 ft. long, 2 ins. diam., 12 ins. in the ground to solid rock and in mound of stone to top, with stone cor. monument deposited at base, for the cor. of secs. 10, 11, 14, and 15, with brass cap marked

T2S	R3E
S10	S11
S15	S14

1938

from which

New bearing trees,

A balsam, 4 ins. diam., bears N. 39° E., 25 lks. dist., marked T2SR3ES11BT.

A balsam, 20 ins. diam., bears S. 9° E., 44 lks. dist., marked T2SR3ES14BT.

A spruce, 20 ins. diam., bears N. 51° 45' W., 64 lks. dist., marked T2SR3ES10BT.

Land, mountainous; steep slopes.
Soil, dark rich, sandy clay loam; rocky on N. portion; 1st to 3rd rates.
Timber, aspen, spruce, and balsam.
Undergrowth, snow berry, choke cherry, nine bark, and sagebrush.
Medium growth of weeds and grass.
Excellent grazing land.

From the cor. of secs. 11, 12, 13, and 14.

S. 89° 58' W., between secs. 11 and 14.

Ascend gradually over broken NE. slope, over mountainous land, through medium dense aspen and scattered spruce and balsam timber, and scattered undergrowth.

Chains	
19.00	Enter scattered aspen, spruce, and balsam timber.
25.50	Small spur, 220 ft. above sec. cor., slopes N.; descend.
39.28	On gradual N. slope, 75 ft. below spur.
	Proportionate dist.; no evidence of ¼ sec. cor. found.
	Set an iron post, 3 ft. long, 1 in. diam., 27 ins. in the ground, for ¼ sec. cor., with brass cap marked
	¼ S 11 / S 14 / 1938
	raise a mound of stone, 4 ft. base, 3 ft. high N. of cor.
50.70	Head of draw, course N. 30° W.; ascend rocky NE. slope.
61.00	Enter slide rock, leaving timber and undergrowth, bears NE. and SW.
73.00	Rocky point, 880 ft. above ¼ sec. cor., slopes N.; descend.
77.50	Leave slide rock, bears N. 30° E., and S.
78.56	The cor. of secs. 10, 11, 14, and 15, 30 ft. below rocky point.
	Land, mountainous; steep rocky, broken slopes. Soil, rocky, sandy clay loam; 3rd rate. Timber, aspen, and scattered spruce and balsam on portion of mile. Undergrowth, sagebrush, snow berry, and nine bark. Medium growth of weeds and grass. Good grazing land.
	N. 0° 15' W., between secs. 10 and 11.
	Descend steep rocky NW. slope, through scattered spruce, and balsam timber, and scattered undergrowth.
10.30	Head of draw, course NE.; descend along NE. slope.
29.00	Draw, 575 ft. below sec. cor., course N. 60° E.; ascend SE. slope, entering medium dense aspen timber.
34.00	Top of ascent 100 ft. above draw, slopes NE.; descend NE. slope, entering medium dense spruce and fir timber.
39.66	On NE. slope, 30 ft. below top of ascent.
	Proportionate dist.; no evidence of ¼ sec. cor. found.
	Set an iron post, 3 ft. long, 1 in. diam., 22 ins. in the ground to solid rock, and in mound of stone to top, for ¼ sec. cor., with brass cap marked
	¼ / S 10 | S 11 / 1938
	from which
	A balsam, 5 ins. diam., bears N. 67° E., 22 lks. dist., marked ¼S11BT.
	A balsam, 14 ins. diam., bears N. 40° W., 35 lks. dist., marked ¼S10BT.

DEPENDENT RESURVEY OF SUBDIVISIONS, T. 2 S., R. 3 E.

Chains	
62.60	Draw, 300 ft. below ¼ sec. cor., course E.; ascend SE. slope.
72.00	Rocky spur, 390 ft. above draw, projects N. 60° E.; descend abrupt, rocky NW. slope.
79.32	On rocky NW. slope, 225 ft. below spur.
	The cor. of secs. 2, 3, 10, and 11, which is a sandstone, 12 x 8 x 5 ins., firmly set, marked 5 notches on S., and 2 notches on E. edge, from which
	Original bearing tree,
	A balsam, 14 ins. diam., bears S. 38° 30' E., 45 lks. dist., marked T2SR3ES11BT.
	At point for cor.
	Set an iron post, 3 ft. long, 2 ins. diam., 12 ins. in the ground to solid rock and in mound of stone to top, with stone cor. monument deposited at base, for cor. of secs. 2, 3, 10, and 11, with brass cap marked
	T2S R3E S 3 | S 2 S10 | S11 1938
	from which
	New bearing trees
	A spruce, 6 ins. diam., bears N. 33° E., 21 lks. dist., marked T2SR3ES2BT.
	A balsam, 6 ins. diam., bears S. 65° E., 21 lks. dist., marked T2SR3ES11BT.
	A balsam, 5 ins. diam., bears S. 28° W., 32 lks. dist., marked T2SR3ES10BT.
	A balsam, 5 ins. diam., bears N. 36° W., 30 lks. dist., marked T2SR3ES3BT.
	Land, mountainous; steep rocky slopes. Soil, sandy, clay loam; rocky; 3rd rate. Timber, aspen, spruce, and balsam. Undergrowth, sagebrush, show berry, and choke cherry. Medium growth of weeds and grass. Good grazing land.
	From the cor. of secs. 1, 2, 11, and 12.
	N. 89° 51' W., between secs. 2 and 11.
	Ascend abrupt SE. slope over mountainous land, through dense aspen timber, and scattered undergrowth.
3.50	Spur, 110 ft. above sec. cor., projects NE.; descend over gradual NW. slope.
17.10	Wash, 60 ft. below spur, course NE.; ascend over rolling SE. slope.
20.50	Wash, 30 lks. wide, 5 ft. deep, in draw, course NE.; ascent becomes abrupt.
39.72	On SE. slope, 320 ft. above draw.

Chains	
	The ¼ sec. cor., which is a sandstone, 18 x 9 x 5 ins., firmly set, marked ¼ on N. face, and witnessed by a mound of stone, 3 ft. base, 2 ft. high to the N.
	At point for cor.
	Set an iron post, 3 ft. long, 1 in. diam., 27 ins. in the ground, with stone cor. monument deposited at base, for ¼ sec. cor., with brass cap marked ¼ S 2 / S 11 1938 from which
	An aspen, 5 ins. diam., bears N. 33° 45' E., 19 lks. dist., marked ¼S2BT.
	An aspen, 4 ins. diam., bears S. 4° E., 32 lks. dist., marked ¼S11BT.
	Thence
	S. 89° 30' W., with continuous measurement.
54.00	Enter scattered spruce and balsam.
68.00	Spur, 750 ft. above ¼ sec. cor., projects N. 60° E.; descend along abrupt, rocky NW. slope, entering medium dense spruce, and balsam, and scattered aspen.
79.31	The cor. of secs. 2, 3, 10, and 11, 200 ft. below spur.
	Land, mountainous. Soil, dark, rich, sandy clay loam; rocky; 2nd to 3rd rate. Timber, aspen, spruce, and balsam. Undergrowth, scattered nine bark, snow berry, choke cherry, and sage-brush; medium growth of weeds and grass. Excellent grazing land.
	N. 0° 02' W., between secs. 2 and 3.
	Descend steep, rocky NW. slope, over mountainous land, through medium dense spruce, balsam, and aspen timber, and medium dense undergrowth.
33.70	Stream of clear water, 10 lks. wide, in canyon, 650 ft. below sec. cor., course N. 80° E.; ascend steep SE. slope.
34.90	Trail, bears N. 60° E., and S. 60° W.
39.62	On steep SE. slope, 90 ft. above canyon.
	Proportionate dist.; no evidence of ¼ sec. cor. found.
	Set an iron post, 3 ft. long, 1 in. diam., 27 ins. in the ground, for ¼ sec. cor., with brass cap marked ¼ S 3 | S 2 1938 from which
	An aspen, 8 ins. diam., bears S. 42° E., 24 lks. dist., marked ¼S2BT.

DEPENDENT RESURVEY OF SUBDIVISIONS, T. 2 S., R. 3 E.

Chains	
	An aspen, 7 ins. diam., bears S. 79° W., 12 lks. dist., marked ¼S3BT.
52.50	Spur, 300 ft. above ¼ sec. cor., slopes E.; descend NE. slope.
55.50	Draw, 20 ft. below spur, course E.; ascend steep SE. slope.
63.50	Spur, 120 ft. above draw, projects N. 60° E.; descend steep N. slope, entering scattered timber.
77.00	Trail; bears E. and W.
77.80	Stream of clear water, 5 lks. wide, in draw, 380 ft. below spur; course N. 75° E.; ascend SE. slope.
79.24	Proportionate dist.
	Set an iron post, 3 ft. long, 1 in. diam., 27 ins. in the ground, for cor. of lots 4 and 5, sec. 2, and lots 1 and 8, sec. 3, with brass cap marked
	S 3 (1 | 4 / 8 | 5) S 2, 1938
	from which
	An aspen, 6 ins. diam., bears N. 69° 45' E., 10 lks. dist., marked 4S2BT.
	An aspen, 4 ins. diam., bears S. 43° E., 14 lks. dist., marked 5S2BT.
	An aspen, 6 ins. diam., bears S. 20° 45' W., 25 lks. dist., marked 8S3BT.
89.70	Spur, 125 ft. above draw, slopes E.; descend NE. slope.
92.60	Draw, 30 ft. below spur, course E.; trail along draw; ascend steep SE. slope.
99.00	Ridge, 150 ft. above draw, bears E. and W.; descend.
100.16	The closing cor. of secs. 2 and 3, heretofore described.
	Land, mountainous; steep broken slopes. Soil, sandy, clay loam; rocky; 2nd to 3rd rate. Timber, aspen, spruce, and balsam. Undergrowth, snow berry, choke cherry, sagebrush, and wild currants. Medium growth of weeds and grass. Good grazing land.
	From the cor. of secs. 3, 4, 33 and 34, on S. bdy. of Tp., heretofore described.
	N. 0° 03' W., between secs. 33 and 34.
	Descend rocky NE. slope over mountainous land, through scattered timber, and scattered undergrowth.
3.00	Trail, bears NW. and E.
6.40	Draw, 130 ft. below sec. cor., course N. 80° E.; ascend steep SE. slope.
9.00	Leave timber, bears E. and W.

Chains

15.60 Trail, bears NE. and SW.; ascend rocky SE. slope broken by ledges.

16.25 Intersect line 2-3, Granite lode, Lot No. 103 (Am.), S. 31° 03' W., 18.19 chs. dist. from point for cor. No. 2, established at record dist., from cor. No. 1, a decayed stump of post in center of old mound of stone. No evidence of cor. Nos. 2, 3, 4, 5 and 6 found.

23.71 Rocky ridge, 480 ft. above draw, bears N. 80° E., and W.; abrupt descent over ledges.

27.00 Foot of ledges; descend over rocky N. slope.

35.00 Head of Honey Comb Fork, 460 ft. below ridge, course N. 15° W.; descend gentle NW. slope.

38.90 Ledge, bears NE. and W.; abrupt descent entering scattered timber.

39.19 Proportionate dist.; at foot of ledge, 40 ft. below top.

No evidence of ¼ sec. cor. found.

Set an iron post, 3 ft. long, 1 in. diam., 24 ins. in the ground to solid rock, and in mound of stone to top, for ¼ sec. cor., with brass cap marked

¼

S33 | S34

1938

from which

A spruce, 16 ins. diam., bears N. 49° 15' E., 163 lks. dist., marked ¼S34BT.

A pine, 8 ins. diam., bears N. 69° 30' W., 107 lks. dist., marked ¼S33BT.

40.00 Foot of descent; ascend along SW. slope.

47.05 Intersect line 1-4, Stanley lode, sur. No. 4194, Am., S. 64° 30' E., 8.38 chs. dist. from cor. No. 4, a post, 4 ins. sq., set in mound of stone and marked as described in official records.

47.50 Intersect line 2-3, Geneseeo lode, lot No. 48, S. 79° 15' E., 6.81 chs. dist. from cor. No. 2, a decayed stump in center of mound of stone. Cors. Nos. 1, 3, and 4, not found.

47.60 Old road, bears NW. and SE.

51.00 Trail, bears NE. and SW.; enter medium dense timber.

56.00 Top of ascent, 90 ft. above ¼ sec. cor., slopes W.; descend NW. slope.

78.38 On broken NW. slope, 400 ft. below top of ascent.

The cor. of secs. 27, 28, 33, and 34, which is a limestone, 10 x 10 x 6 ins., firmly set, and marked 3 notches on E., and 1 notch on S. edges, from which

A spruce, 9 ins. diam., bears S. 46° W., 32 lks. dist., marked BT.

A dead stump of spruce, 12 ins. diam., bears N. 50° W., 17 lks. dist., marked T2SR3ES28BT.

At point for cor.

DEPENDENT RESURVEY OF SUBDIVISIONS, T. 2 S., R. 3 E.

Chains	
	Set an iron post, 3 ft. long, 2 ins. diam., 6 ins. in the ground to solid rock, and in mound of stone to top, with stone cor. monument deposited at base, for cor. of secs. 27, 28, 33, and 34, with brass cap marked
	T2S | R3E S28 | S27 S33 | S34 1938
	from which
	New bearing trees.
	A balsam, 16 ins. diam., bears N. 36° 30' E., 114 lks. dist., marked T2SR3ES27BT.
	A balsam, 9 ins. diam., bears S. 10° 45' E., 139 lks. dist., marked T2SR3ES34BT.
	A spruce, 9 ins. diam., bears S. 46° W., 32 lks. dist., marked T2SR3ES33BT.
	A balsam, 12 ins. diam., bears N. 23° 15' W., 193 lks. dist., marked T2SR3ES28BT.
	Land, mountainous; steep rocky slopes. Soil, rocky, sandy, clay loam; 3rd to 4th rate. Timber, spruce, and balsam on portions of mile. Undergrowth, scattered sagebrush, nine bark, and snow berry. Medium growth of weeds and grass. Good grazing land.
	Re-establishment of surveys executed by Jas. E. Freeman, Deputy Surveyor, in 1871, and resurveyed by Andrew P. Hansen, Deputy Surveyor, in 1902.
	From the cor. of secs. 26, 27, 34, and 35.
	S. 89° 37' W. bet. secs. 27 and 34.
	Ascend NE. slope over rolling mountainous land, through dense aspen and scattered spruce and balsam timber, and medium dense undergrowth.
7.00	Trail, bears NW. and SE.
9.00	Leave aspen, bears N. and S.
18.00	Ascend abrupt E. slope, bears N. and S.
26.50	Spur, 540 ft. above sec. cor., projects N.; descend W. slope.
30.00	Enter dense spruce and balsam, and scattered aspen timber, bears N. and S.
31.15	Intersect line 1-4, Gordon lode, sur. No. 4962, S. 1° 50' E., 3.12 chs. dist. from cor. No. 1, which is a pine post, 4 ins. sq., 3 ft. long, set in mound of stone and marked as described in official records.
33.93	Intersect line 1-4, Pleasant Star No. 5 lode, survey No. 4840, N. 57° 23' E., 6.77 chs. dist. from cor. No. 1, which is a decayed post stump in center of old mound of stone, witnessed by bearing trees as described in the official records.
35.00	Trail, bears N. 10° E., and S. 10° W.

Chains	
38.81	The ¼ sec. cor., which is a granite, 12 x 12 x 10 ins., firmly set and marked ¼ on N. face, witnessed by a mound of stone, 3 ft. base, 2 ft. high to the N. At point for cor. Set an iron post, 3 ft. long, 1 in. diam., 27 ins. in the ground, with stone cor. monument deposited at base, for ¼ sec. cor., with brass cap marked ¼ S 27 / S 34 1938 from which A balsam, 7 ins. diam., bears S. 29° W., 196 lks. dist., marked ¼S34BT. An aspen, 6 ins. diam., bears N. 23° W., 13 lks. dist., marked ¼S27BT. Cor. stands on W. slope, 420 ft. below spur. Re-establishment of surveys executed by Andrew P. Hansen, Deputy Surveyor, in 1902. From ¼ sec. cor. N. 88° 50' W., with continuous measurement. Entering scattered timber.
39.00	Old road, bears N. 10° E., and S. 10° W.
41.50	Stream of clear water, 6 lks. wide, in canyon, 30 ft. below ¼ sec. cor., course N.; ascend E. slope.
45.00	Trail, bears N. and S.; enter aspen and scattered spruce and balsam timber.
53.80	Small draw, course N. 60° E.; ascend broken SE. slope.
71.00	Rocky spur, 980 ft. above canyon, projects N.; descend abrupt W. slope.
80.75	The cor. of secs. 27, 28, 33, and 34, 400 ft. below spur.
	Land, mountainous; steep rocky slopes. Soil, rocky, sandy, clay loam; 3rd to 4th rate. Timber, aspen, spruce, and balsam. Undergrowth, medium dense nine bark, snow berry, and scattered choke cherry, and sagebrush. Medium growth of weeds and grass. Excellent grazing land.
	N. 1° 07' E., between secs. 27 and 28.
	Ascend along steep and rocky W. slope, through medium dense spruce and balsam, and scattered aspen timber, and scattered undergrowth.
25.00	Spur, 170 ft. above sec. cor., projects N. 10° W.; descend NE. slope, entering scattered timber.
39.29	On NE. slope; 300 ft. below spur.
	Proportionate dist.; no evidence of ¼ sec. cor. found.

Chains	
	Set an iron post, 3 ft. long, 1 in. diam., 27 ins. in the ground, for ¼ sec. cor., with brass cap marked ¼ S28 | S27 1938 from which
	A spruce, 8 ins. diam., bears S. 28° E., 259 lks. dist., marked ¼S27BT.
	A spruce, 12 ins. diam., bears S. 49° 45' W., 29 lks. dist., marked ¼S28BT.
	From this ¼ sec. cor., U.S. Mineral Monument No. 8, Big Cottonwood District, bears N. 27° 00' W., 14.13 chs. dist., which is an aspen post, 4 ins. sq., 6 ft. long, set in mound of stone, and marked U S M M 8. At point for U. S. Mineral Monument No. 8.
	Set an iron post, 3 ft. long, 3 ins. diam., 27 ins. in the ground, and in mound of stone to top, with original cor. monument set alongside, for U.S. Mineral Monument No. 8, with brass cap marked USMM No 8 1938
52.00	Leave timber, bears NE. and SW.
58.80	Small draw, course E.
62.00	Enter dense spruce, and fir timber, and scattered aspen, bears E. and W.
75.00	Leave timber, bears N. 30° W., and NE.
78.97	On NE. slope in opening of timber, 620 ft. below ¼ sec. cor.
	Proportionate dist.; no evidence of sec. cor found.
	Set an iron post, 3 ft. long, 2 ins. diam., 27 ins. in the ground, for cor. of secs. 21, 22, 27, and 28, with brass cap marked T2S | R3E S21 | S22 S28 | S27 1938 from which
	A balsam, 4 ins. diam., bears S. 66° 15' W., 95 lks. dist., marked BT.
	A balsam, 28 ins. diam., bears N. 87° 15' W., 82 lks. dist., marked T2SR3ES21BT.
	Raise a mound of stone, 3 ft. base, 2½ ft. high W. of post.
	Land, mountainous. Soil, dark, rich sandy clay loam, rocky on S. portion; 1st to 3rd rate. Timber, spruce, balsam, Douglas fir, and aspen. Undergrowth, scattered snow berry, nine bark, choke cherry, and sage-brush; medium growth of weeds and grass. Excellent grazing land.

Chains

Re-establishment of surveys executed by Jas. E. Freeman, Deputy Surveyor, in 1871.

From the cor. of secs. 22, 23, 26, and 27.

N. 39° 57' W., between secs. 22 and 27.

Descend over rolling N. slope over mountainous land, through medium dense aspen timber, and scattered undergrowth.

15.00 Road, bears N. and S.

17.60 Improved gravel highway, bears SE. and NW. to Salt Lake City, Utah.

19.52 Intersect line 3-4, Little Dollie Claim lode, sur. No. 4960, N. 29° 08' E., 2.86 chs. dist. from cor. No. 3, identical with cor. No. 2, Giles Flat lode; cor. No. 4, Adele, not pat., and cor. No. 1, Adele No. 6, lode, sur. No. 5024, not pat., which is a decayed post in center of mound of stone, marked and witnessed by bearing trees as described in the official records.

19.84 Set an iron post, 3 ft. long, 1 in. diam., 27 ins. in the ground, and in mound of stone to top, for E. 1/16 sec. cor., with brass cap marked

E 1/16 S22/S27

1939

from which

A balsam, 8 ins. diam., bears S. 52° E., 113 lks. dist., marked E 1/16 S27BT.

A balsam, 8 ins. diam., bears N. 50° W., 49 lks. dist., marked E 1/16 S22BT.

21.20 Old road, bears NW. and SE.

23.70 Big Cottonwood Creek, stream of clear water, 30 lks. wide, 300 ft. below sec. cor., course NW.; ascend gradually along N. slope.

27.90 Old road, bears N. 20° W., and S. 20° E.

31.10 Telephone line, bears N. 38° 30' W., and S. 38° 30' E.

31.15 Power transmission line, bears N. 58° 30' W., and S. 58° 30' E.

31.60 On gentle N. slope, 60 ft. above creek.

Proportionate dist.; no evidence of ¼ sec. cor. found.

Set an iron post, 3 ft. long, 1 in. diam., 24 ins. in the ground to a lil rock and in mound of stone to top, for ¼ sec. cor., with brass cap marked

¼ S 22/S 27

1938

from which

A balsam, 5 ins. diam., bears S. 22° W., 96 lks. dist., marked ¼S27BT.

A balsam, 14 ins. diam., bears N. 23° 45' W., 19 lks. dist., marked ¼S22BT.

DEPENDENT RESURVEY OF SUBDIVISIONS, T. 2 S., R. 3 E.

Chains	
45.00	Enter dense spruce and balsam, and scattered aspen, bears NW. and SE.; ascend steep NE. slope.
48.10	Small draw, course N.
53.30	Intersect line 1-4, Apex Lode No. 6, sur. No. 6873, S. 26° 31' E., 5.95 chs. dist., from cor. No. 3, identical with cor. No. 1, Sunrise lode, and cor. No. 4, Apex Lode No. 1, which is an aspen post, 4 ins. sq., extending 2 ft. above mound of stone, marked and witnessed as described in the official records.
59.52	On NE. slope, 210 ft. above ¼ sec. cor.
	Set an iron post, 3 ft. long, 1 in. diam., 27 ins. in the ground, for W. 1/16 sec. cor., with brass cap marked W 1/16 S 22 / S 27 1939 from which
	A balsam, 8 ins. diam., bears S. 53° 30' W., 104 lks. dist., marked W 1/16 S27BT.
	A balsam, 16 ins. diam., bears N. 67° 45' W., 97 lks. dist., marked W 1/16 S22BT.
61.00	Trail, bears NW. and SE.
71.00	Enter dense aspen, timber, bears N. and S.
76.00	Leave timber, bears N. and S.
79.36	The cor. of secs. 21, 22, 27, and 28, 240 ft. above 1/16 sec. cor.
	Land, mountainous. Soil, dark, rich, sandy loam; rocky; 2nd to 3rd rate. Timber, aspen, spruce and balsam. Undergrowth, nine bark, snow berry, choke cherry, and sagebrush; medium growth of weeds and grass. Excellent grazing land.
	N. 0° 21' E., between secs. 21 and 22.
	Descend steep NE. slope over mountainous land, through medium dense undergrowth.
4.00	Enter dense spruce and balsam, and scattered aspen timber, bears E. and W.
19.20	Intersect line 2-3, Apex Lode No. 2, sur. No. 6873, N. 64° 06' E., 3.31 chs. dist., from cor. No. 2, identical with cor. No. 3, Apex Lode No. 3, which is an aspen post, 4 ins. sq., 3 ft. long, set in mound of stone, and marked and witnessed as described in the official records.
19.84	On steep NE. slope, 550 ft. below sec. cor.
	Set an iron post, 3 ft. long, 1 in. diam., 27 ins. in the ground, for S. 1/16 sec. cor., with brass cap marked S 1/16 S21 | S22 1939 from which

Chains	
	A balsam, 10 ins. diam., bears S. 35° 30' E., 35 lks. dist., marked S 1/16 S22BT.
	An aspen, 5 ins. diam., bears N. 58° 45' W., 29 lks. dist., marked S 1/16 S21BT.
25.75	Road, bears N. 70° W., and S. 70° E.
29.00	Enter rolling bottom of Big Cottonwood Canyon, bears E. and W.; thence over rolling bottom, entering medium dense aspen, and scattered spruce and balsam.
35.10	Power transmission line, bears N. 49° 45' W., and S. 49° 45' E.
36.70	Old road, bears N. 80° W., and S. 80° E.
39.68	In canyon, 400 ft. below 1/16 sec. cor., draining NW.
	Proportionate dist.; no evidence of ¼ sec. cor. found.
	Set an iron post, 3 ft. long, 1 in. diam., 27 ins. in the ground, for ¼ sec. cor., with brass cap marked
	¼ S21 | S22 1938
	from which
	A balsam, 6 ins. diam., bears S. 53° E., 40 lks. dist., marked ¼S22BT.
	A spruce, 10 ins. diam., bears N. 10° 15' W., 200 lks. dist., marked ¼S21BT.
	From this ¼ sec. cor.,
	NE. cor. of frame cabin, 20 x 18 ft., bears N. 69° 15' W., 2.90 chs. dist.
	SE. cor. of frame and log cabin, 20 x 20 ft., bears N. 36° 45' W., 3.29 chs. dist.
41.00	Telephone line, bears S. 61° 00' E., and N. 61° W.
42.30	Big Cottonwood Creek, stream of clear water, 30 lks. wide, course N. 60° W.; ascend SW. slope.
45.90	Willow Creek, stream of clear water, 10 lks. wide, course W.
47.40	Old road, bears E. and W.
49.30	Improved gravel road, bears SE. and NW. to Salt Lake City, Utah.
52.30	Old road, bears N. 20° E., and S. 20° W.
59.52	On SW. slope, 160 ft. above ¼ sec. cor.
	Set an iron post, 3 ft. long, 1 in. diam., 27 ins. in the ground, for N. 1/16 sec. cor., with brass cap marked
	N 1/16 S21 | S22 1939
	from which
	An aspen, 6 ins. diam., bears S. 67° E., 47 lks. dist., marked N 1/16 S22BT.

Chains	
	An aspen, 8 ins. diam., bears S. 30° W., 21 lks. dist., marked N 1/16 S21BT.
61.00	Enter dead aspen timber, bears E. and W.
79.36	On SW. slope, 420 ft. above 1/16 sec. cor.
	The cor. of secs. 15, 16, 21, and 22, which is a granite, 17 x 10 x 8 ins., marked 3 notches on E. and S. edges, and firmly set, and unwitnessed. No evidence of bearing tree found.
	At point for cor.
	Set an iron post, 3 ft. long, 2 ins. diam., 27 ins. in the ground, with stone cor. monument deposited at base, for cor. of secs. 15, 16, 21, and 22, with brass cap marked
	T2S | R3E S16 | S15 S21 | S22 1938
	raise a mound
	of stone, 3 ft. base, 2½ ft. high, W. of post.
	Land, mountainous. Soil, dark, rich, sandy loam; 1st to 2nd rate. Timber, aspen, spruce, and balsam. Undergrowth, snow berry, nine bark, choke cherry, and sagebrush. Medium growth of weeds and grass. Excellent grazing land.
	Re-establishment of surveys executed by Jas. E. Freeman, Deputy Surveyor, in 1871, and resurveyed by Andrew P. Hansen, Deputy Surveyor, in 1902.
	From the cor. of secs. 14, 15, 22, and 23.
	N. 88° 06' W., between secs. 15 and 22.
	Descend SW. slope over mountainous land, through dense aspen timber, and scattered undergrowth.
2.00	Enter scattered clumps of aspen.
13.00	Enter medium dense aspen, and scattered spruce and balsam timber, bears NW. and SE.
20.02	On SW. slope, 400 ft. below sec. cor.
	Set an iron post, 3 ft. long, 1 in. diam., 27 ins. in the ground, for E. 1/16 sec. cor., with brass cap marked
	E 1/16 S 15 / S 22 1939
	from which
	A balsam, 20 ins. diam., bears N. 38° E., 20 lks. dist., marked E 1/16 S15BT.
	A balsam, 6 ins. diam., bears S. 43° 45' W., 36 lks. dist., marked E 1/16 S22BT.

Chains	
23.25	Small draw, course N. 30° W.
28.50	Old road, bears N. and S.; enter Willow Heights, bears N. and S., thence over rolling land.
29.00	E. edge of small reservoir, bears NW. and SE.; thence across reservoir
36.00	W. edge of reservoir, bears NW. and SE.
40.04	The ¼ sec. cor., which is a granite, 15 x 10 x 8 ins., firmly set, and marked ¼ on N. face. Cor is unwitnessed.
	At point for cor.
	Set an iron post, 3 ft. long, 1 in. diam., 27 ins. in the ground, and in mound of stone to top, with stone cor. monument deposited at base, for ¼ sec. cor., with brass cap marked
	¼ S 15 / S 22 1938
	from which
	An aspen, 5 ins. diam., bears N. 7° 30' E., 25 lks. dist., marked ¼S15BT.
	An aspen, 5 ins. diam., bears S. 65° E., 21 lks. dist., marked ¼S22BT.
	Thence
	S. 89° 45' W., with continuous measurement.
42.50	Willow Creek, stream of clear water, 10 lks. wide, course SW.; ascend SE. slope.
59.00	Enter scattered dead aspen, and undergrowth of service berry, and scattered oak, and choke cherry.
59.67	On SE. slope, 130 ft. above creek.
	Set an iron post, 3 ft. long, 1 in. diam., 27 ins. in the ground, for W. 1/16 sec. cor., with brass cap marked
	W 1/16 S 15 / S 22 1939
	from which
	An aspen, 4 ins. diam., bears N. 72° 30' E., 38 lks. dist., marked W 1/16 S15BT.
	An aspen, 4 ins. diam., bears S. 3° E., 20 lks. dist., marked W 1/16 S22BT.
67.00	Top of ascent, on point of spur, 70 ft. above 1/16 sec. cor., slopes S.; descend SW. slope, entering dead aspen timber.
79.30	The cor. of secs. 15, 16, 21, and 22, 290 ft. below point of spur.
	Land, mountainous. Soil, dark, rich, sandy, clay loam; 1st to 2nd rate. Timber, aspen, and scattered spruce and balsam. Undergrowth, snow berry, nine bark, and sagebrush; service berry, choke cherry, and oak on portion of W. half mile. Medium growth of weeds and grass. Excellent grazing land.

DEPENDENT RESURVEY OF SUBDIVISIONS, T. 2 S., R. 3 E.

Chains	
	Re-establishment of surveys executed by Andrew P. Hansen, Deputy Surveyor, in 1902.
	N. 0° 08' W., bet. secs. 15 and 16.
	Ascend SW. slope over mountainous land, through dead aspen timber, and scattered undergrowth.
11.10	Mule Hollow, 130 ft. above sec. cor., course S. 30° W.; ascend SE. slope, leaving dead aspen, enter dense aspen timber.
24.00	Small draw, course S. 30° E.
36.00	Spur, 610 ft. above sec. cor., projects S. 30° W.; thence along W. slope.
38.23	The ¼ sec. cor., which is a sandstone, 8 x 6 x 4 ins., firmly set, and marked ¼ on W. face, from which
	Original bearing tree
	An aspen, 6 ins. diam., bears S. 54° 30' W., 36 lks. dist., marked ¼S16BT.
	An aspen, 5 ins. diam., bears S. 77° 15' E., 42 lks. dist., marked ¼S15BT.
	At point for cor.
	Set an iron post, 3 ft. long, 1 in. diam., 27 ins. in the ground, with stone cor. monument deposited at base, for ¼ sec. cor., with brass cap marked
	¼ S16 | S15 1939
	Thence
	N. 0° 49' W., with continuous measurement.
55.00	Descend NW. slope.
57.00	Enter medium dense spruce and fir, and scattered aspen timber, bears NE. and SW.
68.80	Beartrap Creek, wash 30 lks. wide, 8 ins. deep, in draw, 390 ft. below ¼ sec. cor., course S. 60° W.; ascend abrupt S. slope, leaving spruce and fir, and enter medium dense young aspen timber, and service berry and choke cherry undergrowth.
78.05	On S. slope; 350 ft. above creek.
	The cor. of secs. 9, 10, 15, and 16, which is a quartzite, 12 x 4 x 4 ins., firmly set, and marked 4 notches on S., and 3 notches on E. edges, and witnessed by a mound of stone, 3 ft. base, 2 ft. high to the W.
	At point for cor.
	Set an iron post, 3 ft. long, 2 ins. diam., 27 ins. in the ground, with stone cor. monument deposited at base, for cor. of secs. 9, 10, 15, and 16, with brass cap marked
	T2S | R3E S 9 | S10 S16 | S15 1938

Chains	
	Land, mountainous. Soil, dark, rich, sandy clay loam; 1st to 2nd rate. Timber, spruce, balsam, Douglas fir, and aspen. Undergrowth, nine bark, snow berry, choke cherry, service berry, and sagebrush. Medium growth of weeds and grass. Excellent grazing land.
	From the cor. of secs. 10, 11, 14, and 15.
	S. 89° 45' W., between secs. 10 and 15.
	Descend abrupt NW. slope over mountainous land, through scattered spruce and balsam timber, and scattered undergrowth.
5.50	Head of draw, 40 ft. below sec. cor., course N. 10° E.; ascend abrupt NE. slope.
8.00	Leave timber, bears NW. and SE.
13.50	Ridge, and summit of Wasatch Range, 200 ft. above draw, bears N. 60° W., and S. 60° E.; descend SW. slope, entering spruce and balsam timber.
20.00	Trail, bears NW. and SE.
25.00	Head of draw, 80 ft. below ridge, course S. 20° E.; ascend SE. slope.
30.30	Spur, 50 ft. above draw, projects SW.; descend abrupt NW. slope, entering dense aspen timber.
39.00	Enter scattered timber, bears NE. and S.
39.61	On steep NW. slope, 160 ft. below spur.
	Proportionate dist.; no evidence of ¼ sec. cor. found.
	Set an iron post, 3 ft. long, 1 in. diam., 27 ins. in the ground, for ¼ sec. cor., with brass cap marked $\frac{1}{4}\ \frac{S\ 10}{S\ 15}$ 1938 from which
	A balsam, 14 ins. diam., bears S. 56° 15' E., 47 lks. dist., marked ¼S15BT.
	A balsam, 12 ins. diam., bears N. 70° 30' W., 132 lks. dist., marked ¼S10BT.
49.00	Enter dense spruce and balsam, and scattered aspen timber, bears N. and S.
68.50	Beartrap Creek, wash 30 lks. wide, 10 ft., deep, in draw 940 ft. below ¼ sec. cor., course S. 60° W.; ascend abrupt SE. slope.
78.00	Top of ascent, 70 ft. above creek, slopes SW.; thence along S. slope, leaving timber.
79.22	The cor. of secs. 9, 10, 15, and 16.
	Land, mountainous. Soil, rich, dark, sandy clay loam; rocky on E. portion; 1st to 3rd rate. Timber, spruce, balsam, and aspen. Undergrowth, nine bark, snow berry, choke cherry, service berry, and sagebrush; medium growth of weeds and grass. Excellent grazing land.

Chains	
	N. 0° 07' W., between secs. 9 and 10.
	Ascend abrupt S. slope over mountainous land, through young aspen and medium dense choke cherry, service berry undergrowth.
14.00	Enter scattered aspen and spruce, and balsam timber.
20.50	Ridge, 700 ft. above sec. cor., bears E. and W.; descend steep broken NW. slope.
39.37	In draw, 500 ft. below ridge, course NW.
	Proportionate dist.; no evidence of ¼ sec. cor. found.
	Set an iron post, 3 ft. long, 1 in. diam., 27 ins. in the ground, for ¼ sec. cor., with brass cap marked

¼

S 9 | S10

1938

from which

An aspen, 5 ins. diam., bears N. 10° E., 127 lks. dist., marked ¼S10BT.

A spruce, 6 ins. diam., bears N. 68° 15' W., 149 lks. dist., marked ¼S9BT.

	Ascend SW. slope.
53.50	Top of ascent, 75 ft. above ¼ sec. cor., slopes W.; descend NW. slope, entering dense spruce, and fir timber, bears E. and W.
59.00	Enter dense aspen, and scattered spruce, and fir timber, bears NE. and SW.
61.25	Small stream of clear water, 5 lks. wide, in draw, 60 ft. below top of ascent, course S. 80° W.; ascend steep SW. slope.
66.50	Trail, bears N. 80° E., and S. 80° W.
78.74	On steep SW. slope, 400 ft. above draw.
	The cor. of secs. 3, 4, 9, and 10, which is a sandstone, 18 x 8 x 4 ins., firmly set, marked 5 notches on S., and 3 notches on E. edges, and witnessed by a mound of stone, 3 ft. base, 2 ft. high to the W.
	At point for cor.
	Set an iron post, 3 ft. long, 2 ins. diam., 27 ins. in the ground, with stone cor. monument deposited at base, for cor. of secs. 3, 4, 9, and 10, with brass cap marked

T2S | R3E

S 4 | S 3

S 9 | S10

1938

from which

An aspen, 5 ins. diam., bears S. 34° 30' E., 74 lks. dist., marked T2SR3ES10BT.

An aspen, 5 ins. diam., bears S. 57° 30' W., 67 lks. dist., marked T2SR3ES9BT.

An aspen, 5 ins. diam., bears N. 36° 30' W., 83 lks. dist., marked T2SR3ES4BT.

Chains	
	Land, mountainous. Soil, rocky, sandy, clay loam; 2nd to 3rd rate. Timber, aspen, spruce, and balsam. Undergrowth, choke cherry, service berry, nine bark, snow berry, and sagebrush; medium growth of weeds and grass. Excellent grazing land.
	From the cor. of secs. 2, 3, 10, and 11 S. 89° 19' W., between secs. 3 and 10. Descend abrupt, rocky NW. slope over mountainous land, through medium dense spruce, balsam, and aspen timber, and scattered undergrowth.
5.00	Enter scattered timber, bears N. and S.
10.40	Draw, 310 ft. below sec. cor., course NE.; ascend E. slope.
36.00	Ascend steep rocky NE. slope.
39.50	On steep rocky NE. slope, 630 ft. above draw. Proportionate dist.; no evidence of ¼ sec. cor. found. Set an iron post, 3 ft. long, 1 in. diam., 6 ins. in the ground, to solid rock and in mound of stone to top, for ¼ sec. cor., with brass cap marked ¼ S 3 / S 10 1938 from which A balsam, 5 ins. diam., bears N. 55° E., 39 lks. dist., marked ¼S3BT. A spruce, 30 ins. diam., bears S. 27° 30' W., 160 lks. dist., marked ¼S10BT.
47.00	Ascend over sandstone ledges, bear NW. and SE.
52.50	Ridge, and summit of Wasatch Range, 360 ft. above ¼ sec. cor., bears NW. and SE. From this point, small lake, bears N. 53° E., about 15.00 chs.; Desolation Lake, bears S. 11° W. Descend SW. slope.
62.00	Leave timber, bears N. and S.
68.50	Draw, 150 ft. below ridge, course S. 30° E.; ascend SE. slope.
72.00	Spur, 40 ft. above draw, slopes S. 30° E.; descend SW. slope. From this point, Desolation Lake, bears S. 22° 50' E.
79.00	The cor. of secs. 3, 4, 9, and 10, 120 ft. below spur. Land, mountainous; rough and broken slopes. Soil, rocky, sandy and clay loam; 2nd to 4th rate. Timber, spruce, balsam, and aspen. Undergrowth, scrub oak, choke cherry, service berry, nine bark, snow berry, and sagebrush; medium growth of grass and weeds. Good grazing land.

DEPENDENT RESURVEY OF SUBDIVISIONS, T. 2 S., R. 3 E.

Chains	
	N. 0° 13' E., between secs. 3 and 4.
	Ascend SW. slope over mountainous land, through medium dense undergrowth.
2.00	Spur, 25 ft. above sec. cor., projects S. 30° W.; descend abrupt NW. slope.
15.20	Draw, 200 ft. below spur, course W.; ascend SW. slope, entering scattered aspen, spruce, and balsam timber.
27.00	Ridge, and divide of drainage between Big Cottonwood Canyon, and Mill Creek, bears S. 60° E., and N. 60° W.; leave timber, descend N. slope.
30.00	Enter scattered aspen, spruce, and balsam timber.
35.50	Enter head of Mill Creek Canyon, bears N. 60° W., and S. 60° E.; descend gradual N. slope.
36.30	Trail, bears NW. and SE.
39.90	On gradual N. slope in head of Mill Creek Canyon, 310 ft. below ridge.
	The ¼ sec. cor., which is a sandstone, 18 x 9 x 6 ins., firmly set and marked ¼ on W. face, and witnessed by a mound of stone, 3 ft. base, 2 ft. high to the W.
	At point for cor.
	Set an iron post, 3 ft. long, 1 in. diam., 27 ins. in the ground, with stone cor. monument deposited at base, for ¼ sec. cor., with brass cap marked
	¼ S 4 | S 3 1938
	from which
	A spruce, 6 ins. diam., bears N. 13° 15' E., 33 lks. dist., marked ¼S3BT.
	A spruce, 6 ins. diam., bears N. 18° 15' W., 125 lks. dist., marked ¼S4BT.
	Thence
	N. 0° 23' W., with continuous measurement.
42.00	Leave timber, bears NW. and SE.
51.50	Dry wash, 10 lks. wide, 4 ft. deep, course N. 15° W.
56.00	Enter scattered aspen, spruce, and balsam timber, bears NE. and SW.
65.20	Draw, 200 ft. below ¼ sec. cor., course NW.; ascend SW. slope.
79.00	Top of ascent, 140 ft. above draw, slopes NW.; descend NW. slope.
79.65	On gradual NW. slope, 10 ft. below top of ascent.
	Proportionate dist.
	Set an iron post, 3 ft. long, 1 in. diam., 27 ins. in the ground, for cor. of lots 4 and 5, sec. 3, and lots 1 and 8, sec. 4, with brass cap marked
	S4 1/8 | 4/5 S3 1938
	from which

Chains	
	An aspen, 5 ins. diam., bears N. 70° E., 40 lks. dist., marked 4S3BT.
	A spruce, 12 ins. diam., bears S. 74° 45' E., 4 lks. dist., marked 5S3BT.
	An aspen, 4 ins. diam., bears S. 51° 15' W., 24 lks. dist., marked 8S4BT.
	A spruce, 12 ins. diam., bears N. 70° 15' W., 39 lks. dist., marked 1S4BT.
95.10	Draw, 230 ft. below spur, course N. 10° W.; descend gradual NE. slope. Trail bears N. 20° E., and S. 20° W.
96.60	Draw, drains N. 10° E.
101.02	The cor. of secs. 3, 4, 33, and 34, heretofore described.
	Land, mountainous. Soil, dark, rich, sandy, clay, loam; rocky; 2nd to 3rd rate. Timber, spruce, balsam, and aspen on portions of mile. Undergrowth, snow berry, nine bark, choke cherry, oak, and sagebrush. Medium growth of weeds and grass. Excellent grazing land.
	Re-establishment of surveys executed by Jas. E. Freeman, Deputy Surveyor, in 1871, and resurveyed by Andrew P. Hansen, Deputy Surveyor, in 1902.
	From the cor. of secs. 4, 5, 32, and 33, on S. bdy. of Tp., heretofore described.
	N. 0° 15' W., between secs. 32 and 33.
	Descend NW. slope over mountainous land, through scattered to medium dense spruce, balsam, and young aspen timber, and scattered undergrowth.
2.70	Draw, 10 ft. below sec. cor., course S. 60° W.; ascend steep S. slope.
3.20	Old tramway, bears N. 66° 45' E., and S. 66° 45' W.
5.00	Old road, bears E. and W.
27.00	Ridge, and divide between drainage of Big Cottonwood Canyon and Little Cottonwood Canyon, 1040 ft. above sec. cor., bears N. 80° E., and S. 80° W.; descend abrupt N. slope, through scattered timber.
39.32	The ¼ sec. cor., which is a sandstone, 18 x 8 x 7 ins., firmly set, and marked ¼ on W. face, and witnessed by a mound of ston, 3 ft. base, 2 ft. high, to the W.
	At point for cor.
	Set an iron post, 3 ft. long, 1 in. diam., 27 ins. in the ground, with stone cor. monument deposited at base, for ¼ sec. cor., with brass cap marked

¼

S32 | S33

1938

from which

A spruce, 36 ins. diam., bears S. 67° 45' E., 281 lks. dist., marked ¼S33BT.

A spruce, 30 ins. diam., bears S. 46° 45' W., 331 lks. dist., marked ¼S32BT.

DEPENDENT RESURVEY OF SUBDIVISIONS, T. 2 S., R. 3 E.

Chains	
	Cor. stands in small depression, 440 ft. below ridge.
	From this ¼ sec. cor., U. S. Mineral Monument No. 1, Big Cottonwood District, bears S. 85° 20' E. 34.26 chs. dist.; center of old mound of stone, with pine post, 4 ins. sq., 2½ ft. long, marks illegible.
	At point for mineral monument in center of mound.
	Set an iron post, 3 ft. long, 3 ins. diam., 4 ins. in the ground to solid rock, and in a mound of stone, 8 ft. base, to top, for U. S. Mineral Monument No. 1, with brass cap marked U S M M No. 1 1938
	Monument stands on small rocky peak in ridge, dividing drainage of Big and Little Cottonwood Canyons.
	From ¼ sec. cor.,
	N. 1° 02' W., with continuous measurement, across depression.
48.47	Intersect line 2-3, Handsom lode, sur. No. 4683, N. 30° 54' E. 7.02 chs. dist. from cor. No. 2, which is a decayed stump of post in center of old mound of stone, witnessed by a bearing tree as described in the official records.
49.00	Leave depression, bears NE. and SW.; thence along E. slope.
59.00	Descend steep NE. slope.
64.00	Foot of steep descent; thence along steep E. slope.
79.00	On steep slope, 280 ft. below ¼ sec. cor., at foot of limestone ledge.
	True point for cor. of secs. 28, 29, 32, and 33, established at record from bearing objects, as follows:
	X on ledge, bears N. 63° W., 16 lks. dist., marked XT2SR3ES29BO.
	Ledge, bears S. 40° W., 10 lks. dist., marked S32.
	At point for cor.
	Set an iron post, 3 ft. long, 2 ins. diam., 27 ins. in the ground, for cor. of secs. 28, 29, 32, and 33, with brass cap marked T2SR3E S29 | S28 S32 | S33 1938
	from which
	A balsam, 6 ins. diam., bears S. 1° 15' E., 74 lks. dist., marked T2SR3ES33BT.
	A spruce, 20 ins. diam., bears N. 22° W., 136 lks. dist., marked T2SR3ES29BT.
	Land, mountainous; steep and broken slopes. Soil, rocky, sandy, clay loam; 2nd to 3rd rate. Timber, scattered spruce, balsam and aspen. Undergrowth, chokecherry, snow berry, nine bark and sagebrush. Medium growth of weeds and grass. Good grazing land.

Chains

Reestablishment of surveys executed by Andrew P. Hansen, Deputy Surveyor, in 1902.

From the cor. of secs. 27, 28, 33, and 34,

N. 89° 42' W., between secs. 28 and 33.

Descend W. slope, over mountainous land, through scattered timber and medium dense undergrowth.

8.30 Old road, bears NW. and SE.

11.60 Honeycomb Fork, 210 ft. below sec. cor., course N. 10° W.; ascend broken E. slope.

30.19 Intersect line 1-2, Nellie lode, lot No. 114, N. 9° 38' E. 2.38 chs. dist. from point for cor. No. 1, as determined through record ties of sur. No. 6581. Lot No. 114 was retraced and no evidence of any of the cors. could be found.

32.50 Spur, 650 ft. above Honeycomb Fork, projects N. 10° W.; thence along steep rocky N. slope.

36.28 S. 89° 42' E., 1.86 chs. from proportionate point for ¼ sec. cor. of sec. 28, and 3.50 chs. dist. from proportionate point for ¼ sec. cor. of sec. 33.

Set an iron post, 3 ft. long, 1 in. diam., 12 ins. in the ground to solid rock, and in a mound of stone to top, for witness cor. to ¼ sec. cor. of sec. 28, and ¼ sec. cor. of sec. 33, with brass cap marked

$$WC\ \frac{1}{4}\ \frac{S28}{S33}$$

1938

from which

A spruce, 6 ins. diam., bears N. 20° E., 33 lks. dist., marked WC¼S28BT.

A limber pine, 20 ins. diam., bears South, 10 lks. dist., marked WC¼S33BT.

Descend abrupt W. slope over ledges.

38.14 Proportionate dist. for ¼ sec. cor., sec. 28, on face of ledge. Impracticable to set cor. monument.

39.78 Proportionate dist. for ¼ sec. cor., sec. 33, on face of ledge. Impracticable to set cor. monument.

No evidence of the original ¼ sec. cor. found.

42.50 Foot of ledges, bears N. and S.

47.00 Stream of clear water, 3 lks. wide, in small draw, course NW.

64.40 Trail, bears N. 10° E. and S. 10° W.

68.25 Stream of clear water, 10 lks. wide, in Silver Fork, 920 ft. below spur, course N.; ascend E. slope.

77.16 The cor. of secs. 28, 29, 32, and 33, 200 ft. above stream.

Land, mountainous; steep, broken slopes.
Soil, rocky, sandy, clay loam; 2nd to 4th rate.
Timber, scattered spruce, balsam and limber pine.
Undergrowth, nine bark, snow berry, chokecherry and sagebrush.
Good grazing land.

U. S. GOVERNMENT PRINTING OFFICE 6—8155

DEPENDENT RESURVEY OF SUBDIVISIONS, T. 2 S., R. 3 E.

Chains	Re-establishment of surveys executed by Jas. E. Freeman, Deputy Surveyor, in 1871
	N. 1° 25' E., between secs. 28 and 29.
	Descend gradually along steep E. slope, over mountainous land, through scattered spruce, balsam, and aspen timber, and medium dense undergrowth.
8.00	Draw, 200 ft. below sec. cor., course N. 80° E.; ascend along steep E. slope.
35.00	Top of ascent, 200 ft. above draw, slopes E.; descend NE. slope.
39.67	On NE. slope, 70 ft. below top of ascent.
	Point for ¼ sec. cor., established at record course and dist. from bearing tree.
	Set an iron post, 3 ft. long, 1 in. diam., 27 ins. in the ground, for ¼ sec. cor., with brass cap marked
	¼ S29 | S28 1938 from which
	Original bearing tree
	Stump of dead balsam, bears S. 15° W., 199 lks. dist.; Badly decayed balsam, 40 ins. diam., marked S¼BT., lying on ground.
	New bearing trees
	A balsam, 10 ins. diam., bears S. 37° 45' E., 147 lks. dist., marked ¼S28BT.
	A spruce, 9 ins. diam., bears S. 33° 45' W., 189 lks. dist., marked ¼S29BT.
	From this ¼ sec. cor., cor. No. 1, Gulch lode, sur. No. 6489, which is a limestone, 10 x 9 x 9 ins. above the ground, marked 1-6489, bears S. 39° 57' E., 14.94 chs. dist.
	Thence from ¼ sec. cor.
	N. 0° 15' E., with continuous measurement.
44.50	Draw, 150 ft. below ¼ sec. cor., course S. 80 E.; enter dense aspen timber; ascend SE. slope.
56.00	Top of ascent, 90 ft. above draw, slopes E.; descend.
64.60	Draw, 30 ft. below top of ascent, course E.; ascend.
74.50	Top of ascent, 230 ft. above draw, slopes E.; descend NE. slope, entering scattered aspen.
79.28	Point for cor. of secs. 20, 21, 28, and 29, in center of old mound of stone, at record dist. from old bearing tree.
	Set an iron post, 3 ft. long, 2 ins. diam., 27 ins. in the ground, for cor. of secs. 20, 21, 28, and 29, with brass cap marked
	T2S | R3E S20 | S21 S29 | S28 1938 from which
	Original bearing tree
	An aspen, 12 ins. diam., bears N. 63° E., 84 lks. dist., marked T2SR3E; other marks not legible.
	New bearing trees.
	An aspen, 5 ins. diam., bears N. 77° 15' E., 65 lks. dist., marked T2SR3ES21BT.
	An aspen, 5 ins. diam., bears S.52° E., 70 lks.

Chains	
	dist., marked T2SR3ES28BT.
	Land, mountainous; steep slope. Soil, rocky, sandy, clay loam; 2nd to 3rd rate. Timber, aspen, spruce, and balsam. Undergrowth, nine bark, snow berry, sagebrush, and choke cherry. Medium growth of weeds and grass. Excellent grazing land.
	Re-establishment of surveys executed by Jas. E. Freeman, Deputy Surveyor, in 1871, and retraced by Andrew P. Hansen, Deputy Surveyor, in 1902.
	From the cor. of secs. 21, 22, 27, and 28.
	N. 89° 31' W., between secs. 21 and 28.
	Ascend E. slope, over mountainous land, through medium dense undergrowth.
1.00	Enter medium dense spruce, and fir timber, bears N. and S.
2.00	Spur, 30 ft. above sec. cor., projects N. 10° W.; descend abrupt NW. slope.
4.31	Intersect line 1-4, Apex Lode No. 3, sur. No. 7016, S. 25° 54' E., 12.94 chs. dist., from cor. No. 4, which is an aspen, post, 6 ins.sq. 3 ft. long, set in mound of stone, marked and witnessed as described in the official records.
28.57	Intersect line 2-3, Frankie lode, survey No. 7016, S. 24° 13' E., 32 lks. dist., from cor. No. 3, which is an aspen post, 5 ins. sq., set, marked and witnessed as described in the official record.
28.60	Old telephone line, bears N. 2° 55' W., and S. 2° 55' E.
29.63	Intersect Line 3-4, Frankie lode, survey No. 7016, S. 73° 05' W., 97 lks. dist. from cor. No. 3.
31.00	Stream of clear water, 10 lks. wide, in Silver Fork, 540 ft. below spur, course N. 10° E.; ascend abrupt E. slope, entering medium dense aspen timber.
32.30	Old telephone line, bears N. 31° 45' E., and S. 31° 45' W.
32.70	Road, bears N. 10° E., and S. 10° W.
38.85	On steep E. slope, 100 ft. above stream.
	Proportionate dist.; no evidence of ¼ sec. cor. found.
	Set an iron post, 3 ft. long, 1 in. diam., 27 ins. in the ground, for ¼ sec. cor., with brass cap marked

S 21
¼
S 28
1938.

from which

An aspen, 4 ins. diam., bears N. 20° 45' E., 32 lks. dist., marked ¼S21BT.

An aspen, 8 ins. diam., bears S. 2° W., 39 lks. dist., marked ¼S28BT.

DEPENDENT RESURVEY OF SUBDIVISIONS, T. 2 S., R. 3 E.

Chains	
40.00	Leave timber, bears N. and S.
51.00	Small draw, course S. 80° E.; enter medium dense aspen timber, bears N. and S.
55.00	Trail, bears NW. and SE.
77.78	The cor. of secs. 20, 21, 28, and 29, 1100 ft. above ¼ sec. cor.
	Land, mountainous; steep slopes. Soil, dark, rich, sandy, clay loam; 1st to 2nd rate. Timber, spruce, balsam, Douglas fir, and aspen. Undergrowth, nine bark, snow berry, sagebrush, and choke cherry; medium growth of weeds and grass. Excellent grazing land.

Re-establishment of surveys executed by Jas. E. Freeman, Deputy Surveyor, in 1871.

N. 0° 26' E., between secs. 20 and 21.

Descend NE. slope over mountainous land, through scattered undergrowth.

6.80	Trail, bears NE. and SW.
11.00	Spur, 150 ft. below sec. cor., slopes NE.; descend abrupt N. slope, entering dense spruce, and fir, and scattered aspen timber, bears NE. and SW.
33.35	Trail, bears N. 85° W., and S. 85° E.
37.00	Enter dense aspen, and scattered spruce and balsam timber.
37.50	Head of draw, 1030 ft. below sec. cor., course NW.; thence along W. slope.
39.67	Proportionate dist.; no evidence of ¼ sec. cor. found.

Set an iron post, 3 ft. long, 1 in. diam., 27 ins. in the ground, for ¼ sec. cor., with brass cap marked

¼
S20 | S21
1938

from which

An aspen, 6 ins. diam., bears S. 71° 30' E., 22 lks. dist., marked ¼S21BT.

An aspen, 9 ins. diam., bears N. 69° 15' W., 26 lks. dist., marked ¼S20BT.

44.00	Ascend SW. slope.
51.00	Spur, 40 ft. above ¼ sec. cor., projects N. 70° W.; descend abrupt N. slope.
59.50	On abrupt N. slope, 170 ft. below spur.

Set an iron post, 3 ft. long, 1 in. diam., 27 ins. in the ground, for N. 1/16 sec. cor., with brass cap marked

N 1/16
S20 | S21
1939

from which

Department Surveyor of Government, T. [illegible] S. R. [illegible] E.

Chains	
	A balsam, 6 ins. diam., bears S. 76° 30' W., [illegible] dist., marked N 1/16 S21BT.
	A balsam, 6 ins. diam., bears N. 76° W., [illegible] dist., marked N 1/16 S20BT.
79.34	On steep N. slope, 700 ft. below N. 1/16 sec. cor.

The cor. of secs. 16, 17, 20, and 21, which is a quartzite, 16 x 9 x [illegible] ins., firmly set, marked 4 notches on E., and 3 notches on S. edges, and witnessed by a mound of stone, to the W.

At point for cor.

Set an iron post, 3 ft. long, 2 ins. diam., 27 ins. in the ground, with stone cor. monument deposited at base, for cor. of secs. 16, 17, 20, and 21, with brass cap marked

T2S	R3E
S17	S16
S20	S21

1938

from which

An aspen, 5 ins. diam., bears N. 57° 45' E., 31 lks. dist., marked T2SR3ES16BT.

An aspen, 5 ins. diam., bears S. 21° 45' E., 21 lks. dist., marked T2SR3ES21BT.

An aspen, 5 ins. diam., bears S. 67° W., 31 lks. dist., marked T2SR3ES20BT.

An aspen, 5 ins. diam., bears N. 15° 45' W., 39 lks. dist., marked T2SR3ES17BT.

From this cor., stone, set in old mound of stone, and marked 4 notches on E. and 3 notches on S. edges, bears N. 26° 20' E., 2.03 chs. dist. The origin of the cor. is not known. I destroy this cor.

Land, mountainous; steep slopes.
Soil, dark, rich, sandy, clay loam; rocky in places; 1st to 3rd rate.
Timber, spruce, balsam, and aspen.
Undergrowth, medium dense nine bark, snow berry, choke cherry, and service berry. Medium growth of weeds and grass.
Excellent grazing land.

Re-establishment of surveys executed by Jas. E. Freeman, Deputy Surveyor, in 1871, and resurveyed by Andrew P. Hansen, Deputy Surveyor, in 1902.

From the cor. of secs. 15, 16, 21, and 22.

N. 30° 12' W., between secs. 16 and 21.

Descend SW. slope over mountainous land, through dead aspen timber, and medium dense undergrowth.

4.00	Mule Hollow, 150 ft. below sec. cor., course S. 30° W.; ascend SE. slope.
8.00	Leave dead aspen, and enter scattered spruce, balsam, and aspen timber.
12.00	Point of rocky spur, 150 ft. above hollow, slopes S.; descend abruptly rocky SW. slope.

DEPENDENT RESURVEY OF SUBDIVISIONS, T. 2 S., R. 3 E.

Chains	
38.73	The ¼ sec. cor., which is a granite, 18 x 9 x 4 ins., set in old mound of stone, and marked ¼ on N. face. At point for cor. Set an iron post, 3 ft. long, 1 in. diam., 27 ins. in the ground, with stone cor. monument deposited at base, for ¼ sec. cor., with brass cap marked ¼ S 16 / S 21 1938 raise a mound of stone, 3 ft. base, 2½ ft. high N. of post. Cor. stands on SW. slope, 720 ft. below spur. Thence N. 89° 54' W., with continuous measurement.
42.50	Improved gravel highway, bears S. 62° 30' E. and N. 62° 30' W. to Salt Lake City, Utah.
46.00	Enter bottom of Big Cottonwood Canyon, and dense undergrowth, 60 ft. below ¼ sec. cor., bears NW. and SE.; thence over rolling bottom of canyon.
51.70	Power transmission line, bears N. 56° W., and S. 56° E.
56.75	Bend in Big Cottonwood Creek, a stream of clear water, 30 lks. wide, course SW. from SE.
57.94	On bank of Big Cottonwood Creek. Set an iron post, 3 ft. long, 1 in. diam., 27 ins. in the ground, for witness cor. to W. 1/16 sec. cor., with brass cap marked WC W 1/16 S 16 / S 21 1939 from which A balsam, 6 ins. diam., bears S. 27° E., 3 lks. dist., marked WC W 1/16 S 21BT. A balsam, 11 ins. diam., bears N. 69° W., 12 lks. dist., marked WC W 1/16 S 16BT.
58.19	True point for W. 1/16 sec. cor., in Big Cottonwood Creek, course NW.; impracticable to set cor. monument. Ascend gradually along N. slope.
62.40	Telephone line, bears S. 54° E., and N. 54° W.
77.65	The cor. of secs. 16, 17, 20, and 21, 60 ft. above creek. Land, mountainous; steep, broken slopes on E. half mile. Soil, rocky sandy, clay loam; 2nd to 4th rate. Timber, nine bark, snow berry, choke cherry; willow and mountain ash along canyon bottom. Medium growth of weeds and grass. Excellent grazing land.

Chains	
	North, between secs. 16 and 17.
	Descend N. slope over mountainous land, through scattered aspen timber, and undergrowth of nine bark, and snow berry.
7.90	Telephone line, bears N. 54° W., and S. 54° E.
9.00	From this point, NE. cor. frame house, 24x30 ft., Ranger Station., brs. N. 67° 40' W., 11.00 chains.
11.50	Big Cottonwood Creek, stream of clear water, in canyon, 100 ft. below sec. cor., course N. 60° W.; ascend abrupt S. slope.
14.00	Improved gravel highway, bears N. 60° W., to Salt Lake City, Utah, and S. 60° E. Leave timber, enter dense oak brush, sagebrush, and choke cherry.
15.40	Power transmission line, bears N. 54° 15' W., and S. 54° 15' E.
19.35	On steep S. slope 400 ft. above creek.
	Set an iron post, 3 ft. long, 1 in. diam., 27 ins. in the ground, for S. 1/16 sec. cor., with brass cap marked S 1/16 S17 | S16 1939 from which
	A balsam, 9 ins. diam., bears S. 5° 15' E., 90 lks. dist., marked S 1/16 S 16 B T.
	Raise a mound of stone, 3 ft. base, 2½ ft. high W. of cor.
38.69	On steep S. slope, 600 ft. above 1/16 sec. cor.
	The ¼ sec. cor., which is a limestone, 18 x 6 x 6 ins., firmly set, marked ¼ on W. face, and witnessed by a mound of stone, 3 ft. base, 2½ ft. high to the W.
	At point for cor.
	Set an iron post, 3 ft. long, 1 in. diam., 27 ins. in the ground, with stone cor. monument deposited at base, for ¼ sec. cor., with brass cap marked ¼ S17 | S16 1938
	Re-establishment of surveys executed by Andrew P. Hansen, Deputy Surveyor, in 1902.
	From ¼ sec. cor.
	N. 1° 21' W., with continuous measurement.
44.00	Enter aspen timber, bears SW. and E.
61.00	Leave timber, bears E. and W.
65.00	Point of spur, 580 ft. above ¼ sec. cor., slopes SW.; descend NW. slope.
65.30	Descend gradually along steep W. slope, entering dense aspen, and scattered spruce and balsam timber.
76.00	Descend abrupt NW. slope.

Chains	
76.88	On abrupt NW. slope, 130 ft. below point of spur. The closing cor. of secs. 16 and 17, which is a quartzite, 18 x 10 x 6 ins., firmly set, marked 4 notches on E., and 4 notches CC on S. face, and witnessed by a mound of stone, 3 ft. base, 2½ ft. high to the S. At point for cor. Set an iron post, 3 ft. long, 2 ins. diam., 27 ins. in the ground, with stone cor. monument deposited at base, for closing cor. of secs. 16 and 17, with brass cap marked S 9 S17 | S16 T2S | R3E CC 1938 from which An aspen, 5 ins. diam., bears S. 48° 15' E., 36 lks. dist., marked T2SR3ES16CCBT. An aspen, 10 ins. diam., bears S. 57° 45' W., 31 lks. dist., marked T2SR3ES17CCBT. Land, mountainous; steep slopes. Soil, dark, rich, sandy, clay loam; 1st to 2nd rate. Timber, aspen and scattered spruce and balsam on portions of mile. Undergrowth, oak, sagebrush, choke cherry, service berry, nine bark, and snow berry. Medium growth of weeds and grass. Excellent grazing land.
	From the cor. of secs. 9, 10, 15, and 16. S. 89° 32' W., between secs. 9 and 16. Descend gradually along S. slope, through aspen timber, and undergrowth of sagebrush, choke cherry, service berry, nine bark, and snow berry.
18.00	Leave oak; descend SW. slope.
27.70	Gulch, 350 ft. below sec. cor., course SE.; ascend abrupt NE. slope.
39.89	On abrupt NE. slope, 470 ft. above gulch. The ¼ sec. cor., which is a quartzite, 8 x 8 x 4 ins., firmly set, marked ¼ on N. face, and unwitnessed. At point for cor. Set an iron post, 3 ft. long, 1 in. diam., 27 ins. in the ground, with stone cor. monument deposited at base, for ¼ sec. cor., with brass cap marked ¼ S 9 / S 16 1938 from which An aspen, 5 ins. diam., bears S. 29° 30' W., 5 lks. dist., marked ¼S16BT. An aspen, 5 ins. diam., bears N. 15° 15' W., 24 lks. dist., marked ¼S9BT.

Chains		Chains
	Thence	
	S. 39° 27' W., with continuous measurement.	
41.00	Leave timber, bears N. and SW.	
47.00	Peak in ridge, 230 ft. above ¼ sec. cor., slopes to NE. and SW. into low passes. Descend NW. slope.	
[illegible]	Enter spruce, balsam, and aspen timber, bears NE. and SW.	
62.00	Foot of descent, 370 ft. below peak, drains NW.; ascend NE. slope.	
70.00	Top of ascent, 150 ft. above foot of descent, slopes N.; descend above NW. slope.	
[illegible]	The closing cor. of secs. 16 and 17.	
[illegible].31	The cor. of secs. 8 and 9, which is a quartzite, 16 x 12 x 6 ins., firmly set, marked 4 notches on E., and S. edges, from which	

Original bearing tree.

A spruce, 14 ins. diam., bears N. 69° 45' W., 56 lks. dist., marked T2SR3ES8BT.

Other bearing tree not found.

At point for cor.

Set an iron post, [illegible] ft. long, 2 ins. diam., 27 ins. in the ground, with stone cor. monument deposited at base, for cor. of secs. 8 and 9, with brass cap marked

T2S	R3E
S 8	S 9

S 17

1938

from which

New bearing trees

An aspen, 15 ins. diam., bears N. 29° 15' E., 32 lks. dist., marked T2SR3ES9BT.

A spruce, 14 ins. diam., bears N. 72° 45' W., 58 lks. dist., marked T2SR3ES8BT.

Land, mountainous; steep slopes.
Soil, rocky, sandy, clay loam; 2nd to 3rd rate.
Timber, aspen, and scattered spruce, and balsam on portions of mile.
Undergrowth, sagebrush, choke cherry, service berry, nine bark, and snow berry; oak on portion of E. half. Medium growth of weeds and grass.
Excellent grazing land.

N. 0° 03' E., between secs. 8 and 9.

Descend abrupt NW. slope over mountainous land, through dense spruce and balsam timber, and scattered aspen, and scattered undergrowth.

30.50	Draw, 420 ft. below sec. cor., course N. 80° W.; ascend SW. slope, entering medium dense aspen, and scattered spruce and balsam timber.
55.00	Spur, 120 ft. above draw, slopes W.; descend NW. slope.
59.77	On NW. slope, 50 ft. below spur.

Chains	
	The ¼ sec. cor., which is a sandstone, 18 x 12 x 4 ins., firmly set, marked ¼ on W. face, and unwitnessed.
	At point for cor.
	Set an iron post, 3 ft. long, 1 in. diam., 27 ins. in the ground, with stone cor. monument deposited at base, for ¼ sec. cor., with brass cap marked
	¼ S 8 | S 9 1938
	from which
	An aspen, 4 ins. diam., bears S. 24° E., 72 lks. dist., marked ¼S9BT.
	An aspen, 6 ins. diam., bears N. 22° 15' W., 96 lks. dist., marked ¼S8BT.
	Thence
	N. 0° 18' W., with continuous measurement.
52.90	Draw, 170 ft. below ¼ sec. cor., course W.; ascend SW. slope.
70.00	Spur, 260 ft. above draw, projects W.; descend N. slope.
72.70	Small stream of clear water in bottom of draw, 25 ft. below spur; course S. 80° W.; ascend S. slope.
74.50	Trail, bears E. and W.
78.90	On gradual S. slope, 80 ft. above draw.
	The cor. of secs. 4, 5, 8, and 9, which is a sandstone, 18 x 10 x 8 ins., firmly set, and marked 5 notches on S., and 4 notches on E. edges, from which
	Original bearing trees
	An aspen, 12 ins. diam., bears N. 63° 45' E., 18 lks. dist., marked T2SR3ES4BT.
	An aspen, 10 ins. diam., bears S. 19° 45' E., 12 lks. dist., marked T2SR3ES9BT.
	No evidence of other bearing trees found.
	At point for cor.
	Set an iron post, 3 ft. long, 2 ins. diam., 27 ins. in the ground, with stone cor. monument deposited at base, for cor. of secs. 4, 5, 8, and 9, with brass cap marked
	T2S | R3E S 5 | S 4 S 8 | S 9 1938
	from which
	New bearing trees
	An aspen, 10 ins. diam., bears S. 78° 15' W., 8 lks. dist., marked T2SR3ES8BT.
	An aspen, 12 ins. diam., bears N. 62° 45' W., 36 lks. dist., marked T2SR3ES5BT.

Chains	
	Land, mountainous; steep slopes. Soil, rocky, sandy clay loam; 2nd to 3rd rate. Timber, aspen, spruce, and balsam. Undergrowth, nine bark, snow berry, choke cherry, wild currant, and mountain laurel. Medium growth of weeds and grass. Excellent grazing land.
	From the cor. of secs. 3, 4, 9, and 10.
	S. 89° 26' W., between secs. 4 and 9.
	Ascend along S. slope over mountainous land, through aspen timber, and scattered undergrowth.
4.00	Spur, 20 ft. above sec. cor., projects SW.; descend NW. slope, entering scattered spruce, balsam, and aspen.
10.00	Trail, bears NE. and SW.
14.80	Draw, 300 ft. below spur, course NW.; ascend along N. slope.
30.00	Spur, 40 ft. above draw, projects NW.; descend NW. slope leaving timber.
39.00	Enter aspen timber, bears N. and S.
39.61	On NW. slope, 290 ft. below spur.
	The ¼ sec. cor., which is a limestone, 15 x 8 x 6 ins., firmly set, marked ¼ on N. face, and unwitnessed.
	At point for cor.
	Set an iron post, 3 ft. long, 1 in. diam., 27 ins. in the ground, with stone cor. monument deposited at base, for ¼ sec. cor., with brass cap marked ¼ S 4 / S 9 / 1938 from which
	An aspen, 6 ins. diam., bears S. 6° 45' E., 66 lks. dist., marked ¼S9BT.
	An aspen, 6 ins. diam., bears N. 82° 30' W., 61 lks. dist., marked ¼S4BT.
	Thence
	S. 89° 38' W., with continuous measurement.
50.00	Small spur, slopes N. 60° W.; descend along S. slope.
57.00	Enter bottom of draw, 400 ft. below ¼ sec. cor., bears N. 80° W., and S. 80° E.; thence over rolling bottom, leaving timber.
58.70	Trail, bears N. 80° W., and S. 80° E.
67.00	Leave draw, course SW.; ascend SE. slope, entering aspen timber.
79.34	The cor. of secs. 4, 5, 8, and 9, 40 ft. above draw.
	Land, mountainous. Soil, rocky, sandy, clay loam; 2nd to 3rd rate. Timber, aspen, scattered spruce, and balsam. Undergrowth, snow berry, nine bark, and choke cherry; medium growth of weeds and grass. Excellent grazing land.

DEPENDENT RESURVEY OF SUBDIVISIONS, T. 2 S., R. 3 E.

Chains	
	N. 0° 07' E., between secs. 4 and 5.
	Ascend S. slope over mountainous land, through medium dense aspen timber; and scattered undergrowth.
16.00	Leave timber, bears E. and W.
38.00	Ridge and divide of drainage between Mill Creek, and Big Cottonwood Creek, 890 ft. above sec. cor., bears N. 75° W., and S. 75° E.; descend steep NE. slope.
39.74	On NE. slope, 50 ft. below ridge.
	Proportionate dist.; no evidence of ¼ sec. cor. found.
	Set an iron post, 3 ft. long, 1 in. diam., 27 ins. in the ground, for ¼ sec. cor., with brass cap marked S 5 | ¼ S 4 1938 Raise a mound of stone, 3 ft. base, 2½ ft. high, W. of post.
53.00	Spur, 300 ft. below ¼ sec. cor., slopes NE.; descend NW. slope.
57.00	Enter dense aspen, and scattered spruce and balsam timber, bears E. and W.
79.48	On NW. slope, 780 ft. below ¼ sec. cor.
	Proportionate dist.
	Set an iron post, 3 ft. long, 1 in. diam., 27 ins. in the ground, for cor. of lots 4 and 5, sec. 4, and lots 1 and 8, sec. 5, with brass cap marked 1 | 4 S5 — S4 8 | 5 1938 from which An aspen, 4 ins. diam., bears N. 45° 15' E., 192 lks. dist., marked 4S4BT. A spruce, 12 ins. diam., bears S. 48° 45' E., 72 lks. dist., marked 5S4BT. An aspen, 4 ins. diam., bears S. 40° 30' W., 70 lks. dist., marked 8S5BT. An aspen, 6 ins. diam., bears N. 79° 15' W., 60 lks. dist., marked 1S5BT.
101.36	The closing cor. of secs. 4 and 5, heretofore described, 160 ft. below lot cor.
	Land, mountainous; steep slopes. Soil, rocky, sandy, clay loam; 2nd to 3rd rate Timber, aspen, and scattered spruce and balsam on portions of mile. Undergrowth, snow berry, nine bark, sagebrush, and choke cherry. Medium growth of weeds and grass. Excellent grazing land.

From the closing cor. of secs. 31 and 32, on S. bdy. of Tp., heretofore described.

Chains

N. 2° 44' E., between secs. 31 and 32.

Ascend rocky SE. slope over mountainous land, through scattered undergrowth.

3.00 Low rocky spur, 70 ft. above sec. cor., slopes E.; descend gradual NE. slope.

4.43 Intersect line 1-2, Gerold Mine lode, mur. No. 5427, N. 67° 25' E., 11.56 chs. from cor. No. 2.

6.30 Draw, 20 ft. below spur, course SE.; ascend steep, rocky S. slope, entering scattered timber.

36.44 On Steep rocky S. slope, 1000 ft. above draw.

The ¼ sec. cor., sec. 31, which is a limestone, 18 x 8 x 6 ins., firmly set and marked ¼ on W. face, from which

Original bearing tree

A limber pine, 6 ins. diam., bears N. 77° 30' W., 39 lks. dist., marked ¼S31BT.

At point for cor.

Set an iron post, 3 ft. long, 1 in. diam., 20 ins. in the ground to solid rock and in mound of stone to top, with stone cor. monument deposited at base, for ¼ sec. cor., sec. 31, only with brass cap marked

¼
S 31
1938

raise a mound of stone, 3 ft. base, 2 ft. high W. of post.

Thence

N. 0° 14' W., with continuous measurement.

38.20 On rocky ridge, and divide of drainage between Little Cottonwood Canyon, and Big Cottonwood Canyon, 60 ft. above ¼ sec. cor., bears N. 60° W., and S. 60° E.

38.41 Set an iron post, 3 ft. long, 1 in. diam., 4 ins. in the ground to solid rock and in mound of stone to top, for witness ¼ sec. cor., sec. 32 only, with brass cap marked

NC
¼
S32
1938

deposit a limestone, 8x6x5 ins., marked with a cross, at base of post.

39.09 Proportionate dist.; point for ¼ sec. cor. sec. 32, falls on ledge where it is impracticable to set cor. monument.

Descend abrupt NE. slope.

45.00 Head of draw, 150 ft. below ridge, drains N. 70° E.; ascend gradually along steep E. slope.

60.50 Ridge, 230 ft. above draw, bears N. 20° E., and S. 20° W.; ascend along rough broken N. slope.

DEPENDENT RESURVEY OF SUBDIVISIONS, T. 2 S., R. 3 E.

Chains	
66.24	Intersect line 1-2, Revenue lode, sur. No. 5582, N. 40° E., 22 lks. dist. from W.C., to cor. No. 1, which is a decayed post, 4 ins. sq., 3 ft. long, set in old mound of stone, and marked as described in official records. Cor. stands on rim of ledge, bears NE. and SW.
	Thence across boxed gulch over ledges.
68.02	Intersect line 1-4, Revenue lode, sur. No. 5582, N. 21° 50' W., 1.31 chs. dist. from point for cor. No. 1, as computed from wit. cor. Point falls on face of inaccessible ledge, facing SW.
70.16	On rim of ledge, bears SE. and NW.
	Intersect line 2-3, H.F.Samson lode, lot No. 142, S. 68° 10' W., 2.21 chs. dist. from point for cor. No. 3, as determined at record dist. from wit. cor. to cor. No. 4, which is a pine post, 4 ins. diam., 4 ft. long, set in mound of stone, and marked WC 4 142.
76.06	On rocky ridge, 180 ft. below ridge at 60.50 ch. point, bears N., and S. 10° E.
	The cor. of secs. 30 and 31, which is limestone, 18 x 10 x 7 ins., firmly set, and marked 5 notches on E., and 1 notch on S. edge, from which
	Original bearing tree.
	A dead limber pine, 7 ins. diam., bears S. 31° 15' W., 37 lks. dist., marked T2SR3ES31BT.
	No evidence of NW. bearing tree found.
	At point for cor.
	Set an iron post, 3 ft. long, 2 ins. diam., 6 ins. in the ground to solid rock, and in mound of stone to top, with stone cor. monument deposited at base, for cor. of secs. 30 and 31, with brass cap marked
	T2S S30 / S31 R3E | S32
	1938
	from which
	New bearing trees
	A spruce, 8 ins. diam., bears S. 70° W., 115 lks. dist., marked T2SR3ES31BT.
	A balsam, 6 ins. diam., bears N. 27° 30' W., 53 lks. dist., marked T2SR3ES30BT.
	Land, mountainous; abrupt, rocky slopes. Soil, rocky, sandy, clay loam; 3rd to 4th rate. Undergrowth, scattered snow berry, sagebrush, choke cherry, and nine bark. Medium growth of weeds and grass. Good grazing land.
	From the cor. of secs. 28, 29, 32, and 33.
	S. 89° 41' W., between secs. 29 and 32.
	Ascend steep broken E. slope over mountainous land, through scattered timber, and scattered undergrowth.

Chains	
7.77	Intersect line 3-4, Alice Mine lode, sur. No. 6331, N. 6° 47' E., 3.49 chs. dist., from cor. No. 4, which is a pine post, post, 5 ins. sq., 2½ ft. long, set in mound of stone, and marked as described in the official records.
12.00	Ridge, 575 ft. above sec. cor., bears N. 10° E., and S.; descend steep broken W. slope.
29.30	Canyon, 640 ft. below ridge, course N. 15° W.; ascend a gradual E. slope.
34.00	Top of ascent, 50 ft. above canyon, slopes N.; descend NW. slope.
40.20	Draw, 50 ft. below top of ascent, course NE.; ascend over gentle NE. slope.
41.10	On gentle NE. slope, 15 ft. above draw.
	The ¼ sec. cor., which is a quartzite, 18 x 10 x 6 ins., firmly set, marked ¼ on N. face, and witnessed by a mound 3 ft. base, 2½ ft. high, of stone, to the N. No evidence of bearing trees found.
	At point for cor.
	Set an iron post, 3 ft. long, 1 in. diam., 27 ins. in the ground, with stone cor. monument deposited at base, for ¼ sec. cor., with brass cap marked
	¼ S 29 / S 32 / 1938
	from which
	A spruce, 5 ins. diam., bears S. 66° 15' E., 209 lks. dist., marked ¼S32BT.
	A spruce, 6 ins. diam., bears N. 34° 45' W., 186 lks. dist., marked ¼S29BT.
	Thence
	S. 89° 26' W., with continuous measurement.
44.00	Ascend abrupt, broken NE. slope.
59.00	Foot of ledge, 200 ft. high, bears N. and S.
60.50	Spur, and top of ledge, 320 ft. above ¼ sec. cor., slopes NE.; ascend along steep N. slope.
71.[illegible]	Intersect line 2-3, Northerly Extension Reed and Benson lode, sur. No. 50[illegible], N. 39° 37' E., 6.61 chs. dist. from cor. No. 3, which is center of old mound of stone,
7[illegible].70	Head of small draw, course NE.; ascend abrupt, broken NE. slope.
80.03	The closing cor. of secs. 29 and 32, for description of which see notes of line of E. bdy. of sec. 30.
	Cor. stands on ridge, 1275 ft. above ¼ sec. cor.
	Land, mountainous; steep and broken slopes. Soil, rocky, sandy, clay loam; 2nd to 4th rate. Timber, scattered spruce, balsam, and aspen. Undergrowth, nine bark, snow berry, choke cherry, and sagebrush. Medium growth of weeds and grass. Good grazing land.

DEPENDENT RESURVEY OF SUBDIVISIONS, T. 2 S., R. 3 E.

Chains	
	From the closing cor. of secs. 30 and 31, on W. bdy. of Tp., heretofor described.
	N. 89° 38' E., between secs. 30 and 31.
	Descend steep E. slope over mountainous land, through scattered undergrowth.
12.00	Enter scattered timber, bears N. and S.
18.00	Enter dense willows, bear N. and S.; descend gentle NE. slope.
20.12	Intersect line 11-12, No. 1 Ext. of Evarena lode, lot No. 180, S. 34° 04' W., 7.45 chs. dist. from cor. No. 11, identical with cor. No. 16, Evarena lode, lot 180, which is a badly decayed post, 4 ins. sq., 4 ft. long, in center of old mound of stone, marked U S 180. Other marks not legible.
23.30	Small stream of clear water, course NE.
28.00	Small draw, course N. 20° E.; ascend W. slope.
31.11	Intersect line 9-10, No. 1 Ext. of Evarena lode, lot No. 180, S. 32° 05' W., 0.83 chs. dist., from cor. No. 10, identical with cor. No. 1, Evarena lode, lot 180, which is a decayed post, 4 ins. sq., 4 ft. long, set in mound of stone, and marked US L 180 P 13. Other marks not legible.
32.00	Low spur, 20 ft. above draw, projects N.; descend NE. slope.
33.06	Intersect line 1-4, Cardiff lode, sur. No. 6188, N. 10° 15' E., 4.77 chs. dist., from cor. No. 1, which is a pine post, 6 ins. sq., 2½ ft. long, set in mound of stone, and marked as described in the official records.
35.40	Small stream of clear water, in gulch, 40 ft. deep, course N.
36.70	On NE. slope, 660 ft. below closing sec. cor.
	The ¼ sec. cor., which is a limestone, 18 x 8 x 8 ins., firmly set, marked ¼ on N. face, from which
	Original bearing trees.
	A dead spruce, 3 ins. diam., bears S. 20° 15' E., 40 lks. dist., marked ¼S31BT.
	A spruce, 14 ins. diam., N. 57° W., 48 lks. dist., marked ¼S30BT.
	At point for cor.
	Set an iron post, 3 ft. long, 1 in. diam., 12 ins. in the ground to solid rock and in mound of stone to top, with stone cor. monument deposited at base, for ¼ sec. cor., with brass cap marked
	¼ S 30 / S 31 1938.
	from which
	New bearing trees
	A spruce, 6 ins. diam., bears S. 65° E., 41 lks. dist., marked ¼S31BT.
	A spruce, 10 ins. diam., bears N. 43° 15' W., 96 lks. dist., marked ¼S30BT.

Chains	
	From this ¼ sec. cor., NW. cor. of porch of 2 storey frame house, bears S. 25° 45' W., 2.03 chs. dist.
	From ¼ sec. cor., thence
	N. 89° 56' E., with continuous measurement.
39.12	Power transmission line, 6 wires, bears N. 4° 30' E., and S. 4° 30' W.
39.80	Stream of clear water, 3 lks. wide, in Mill D South Fork of Big Cottonwood Canyon, 40 ft. below ¼ sec. cor., course N.; ascend steep broken NW. slope over ledges.
40.62	Intersect line 2-3, Cardiff lode, sur. No. 6188, N. 7° 04' E., 10.41 chs. dist., from cor. No. 2, which is center of old mound of stone.
40.80	Old road, bears N. and S.
62.36	Intersect line 2-3, Revenue lode, sur. No. 5582, N. 21° 50' W., 17.21 chs. dist. from cor. No. 2, as determined from wit. cor. to cor. No. 1, heretofore described.
73.98	The cor. of secs. 30 and 31, 1550 ft. above canyon.
	Land, mountainous; steep broken slopes. Soil, rocky, sandy, clay loam; 2nd to 4th rate. Timber, scattered spruce, balsam, and aspen. Undergrowth, nine bark, choke cherry, snow berry, and sagebrush. Willows on portion of mile. Medium growth of weeds and grass. Good grazing land.
	N. 0° 34' W., along E. bdy. of sec. 30.
	Descend along top of rocky ridge over mountainous land, through scattered timber, and scattered undergrowth.
0.09	Intersect line 3-4 H.F. Samson lode, lot 142, S. 21° 50' E., 6.59 chs. from wit. cor. to cor. No. 4, heretofore described.
1.82	Proportionate dist., on rocky ridge, no evidence of closing cor. of secs. 29 and 32 found.
	Set an iron post, 3 ft. long, 2 ins. diam., 4 ins. in the ground to solid rock, and in mound of stone to top, for closing cor. of secs. 29 and 32, with brass cap marked

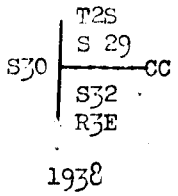

from which

A spruce, 8 ins. diam., bears N. 83° 15' E., 88 lks. dist., marked CCBT.

A spruce, 10 ins. diam., bears S. 57° 45' E., 76 lks. dist., marked T2SR3ES32CCBT.

	Descend along W. side of top of ridge, over ledges.
30.00	Cross rocky ridge, bears N. 15° W., and S.; descend rocky NE. slope.
39.38	On steep rocky NE. slope, 150 ft. below ridge.

Chains	
	Proportionate dist.; no evidence of ¼ sec. cor. found.
	Set an iron post, 3 ft. long, 1 in. diam., 15 ins. in the ground to solid rock, and in mound of stone to top, for ¼ sec. cor., sec. 30 only, with brass cap marked
	¼ S30 1938
	from which
	A spruce, 10 ins. diam., bears S. 83° 45' W., 37 lks. dist., marked ¼S30BT.
	A spruce, 12 ins. diam., bears S. 3° 45' W., 124 lks. dist., marked ¼S30BT.
41.27	Proportionate dist.
	Set an iron post, 3 ft. long, 1 in. diam., 10 ins. in the ground to solid rock, and in mound of stone to top, for ¼ sec. cor., sec. 29 only, with brass cap marked
	¼ S29 1938
	from which
	A spruce, 24 ins. diam., bears N. 60° 15' E., 20 lks. dist., marked ¼S29BT.
	A spruce, 36 ins. diam., bears S. 37° 15' E., 38 lks. dist., marked ¼S29BT.
64.99	Intersect line 2-3, Deming lode, sur. No. 6417, S. 83° 11' E., 43 lks. dist., from point for cor. No. 2, as determined from wit. cor. to No. 2, which is a pine post, 6 ins. sq., 2½ ft. long, set in mound of stone, and marked and witnessed as described in official records.
65.00	Rocky draw, 560 ft. below ¼ sec. cor., sec. 30, course N. 75° E.; ascend SE. slope.
72.00	Top of ascent, 140 ft. above draw, slopes E.; descend steep, rocky NE. slope.
78.77	On steep, rocky NE. slope, 120 ft. below top of ascent.
	The cor. of secs. 19 and 30, which is a limestone, 28 x 18 x 12 ins., firmly set, and marked 5 notches on E., and 2 notches on S. edges, from which
	Original bearing trees
	A spruce, 30 ins. diam., bears S. 15° W., 7 lks. dist., marked T2SR3ES30BT.
	A spruce, 30 ins. diam., bears N. 41° 15' W., 68 lks. dist., marked T2SR3ES19BT.
	At point for cor.
	Set an iron post, 3 ft. long, 2 ins. diam., 6 ins. in the ground to solid rock and in mound of stone to top, with stone cor. monument deposited at base, for cor. of secs. 19 and 30, with brass cap marked

Chains

T2S
S19 | S29
S30
R3E

1938

Land, mountainous; steep rocky slopes broken by ledges.
Soil, shallow, rocky, sandy clay loam and limestone outcrops; 3rd to 4th rate.
Timber, scattered spruce, and balsam.
Undergrowth, scattered snow berry, nine bark, choke cherry, mountain laurel, and oak. Medium growth of weeds and grass.
Good grazing to E., poor grazing to the W.

From the cor. of secs. 20, 21, 28, and 29.

S. 89° 23' W., between secs. 20 and 29.

Ascend NE. slope, over mountainous land, through scattered undergrowth.

3.00 Top of ascent, on point of spur, 70 ft. above sec. cor., slopes N. 20° E.; thence along abrupt N. slope, on point of spur, entering dense spruce, and fir timber, bears N. and S.

10.00 Spur, and rim of canyon, projects N.; descend abrupt W. slope.

[illegible].00 Enter dense young aspen, and scattered spruce, and fir timber, bears N. and S.

[illegible].91 On W. slope, 1220 ft. below spur.

Proportionate dist.; no evidence of ¼ sec. cor. found.

Set an iron post, 3 ft. long, 1 in. diam., 12 ins. in the ground to solid rock, and in mound of stone to top, for ¼ sec. cor., sec. 20 only, with brass cap marked

¼ S 20

1938

deposit a limestone, 8 x 6 x 6 ins., marked with a cross at base of post.

[illegible].86 Proportionate dist.

Set an iron post, 3 ft. long, 1 in. diam., 27 ins. in the ground, for ¼ sec. cor., sec. 29 only, with brass cap marked

¼ S 29

1938

raise a mound of stone, 3 ft. base, 2½ ft. high S. of post.

[illegible] Bay's Fork, 30 ft. below ¼ sec. cor. sec. 20, course N.; ascend abrupt NE. slope.

[illegible] Trail, bears N. and S.

[illegible].54 Intersect line 3-4, Geneva No. 1 lode, sur. No. 6417, N. 1.56 chs. dist. from cor. No. 4, which is an aspen post, 6 ins. sq., extending 3 ft. above mound of stone, marked and witnessed as described in official records.

57.00 Enter scattered aspen and medium dense spruce and balsam timber, bears N. and S.

Chains	
81.77	The closing cor. of secs. 20 and 29, for description of which see notes of E. bdy. of sec. 19. Cor. stands on abrupt, rocky NE. slope, 1040 ft. above canyon. Land, mountainous; abrupt, rocky slopes. Soil, rocky, sandy, clay loam; 2nd to 4th rate. Timber, aspen, spruce, and balsam. Undergrowth, scattered to dense nine bark, snow berry, young aspen, choke cherry, and sagebrush. Medium growth of weeds and grass. Good grazing land.
	From the closing cor. of secs. 19 and 30, on W. bdy. of Tp., heretofore described. N. 89° 12' E., between secs. 19 and 30. Descend abrupt E. slope over mountainous land, through medium dense spruce, balsam, and aspen timber, and medium dense undergrowth.
6.00	Enter scattered timber.
6.45	Intersect line 2-3, Arkansas Traveler lode, sur. No. 6532A, N. 54° 45' E., 12.44 chs. dist., from cor. No. 3, heretofore described.
18.60	Rocky gulch, 800 ft. below closing cor., course N. 60° E.; ascend NW. slope.
20.00	Top of ascent, slopes NE.; 120 ft. above gulch, descend E. slope.
29.00	Road, bears N. 15° E., and S. 15° W.; enter dense aspen timber.
32.80	Power transmission line, bears N. 5° W., and S. 5° E.
36.50	Bottom of Mill D South Fork of Big Cottonwood Canyon, 1150 ft. below closing sec. cor., course N.; ascend steep broken W. slope.
37.11	On broken W. slope, 15 ft. above canyon. The ¼ sec. cor., which is a quartzite, 18 x 8 x 6 ins., firmly set, marked ¼ on N. face, and unwitnessed. At point for cor. Set an iron post, 3 ft. long, 1 in. diam., 24 ins. in the ground to solid rock and in mound of stone to top, with stone cor. monument deposited at base, for ¼ sec. cor. with brass cap marked ¼ S 19 / S 30 1938 from which A spruce, 8 ins. diam., bears South, 2 lks. dist., marked ¼S30BT. A balsam, 7 ins. diam., bears N. 4° W., 12 lks. dist., marked ¼S19BT. From this ¼ sec. cor., cor. No. 1, Mountain Rose lode, sur. No. 6411, which is a pine post, 4 ins. sq., extending 3 ft. above mound of stone, marked and witnessed as described in official records, bears S. 16° 04' E., 25.28 chs. dist. from ¼ sec. cor., thence S. 89° 53' E., with continuous measurement.

Chains	
	Enter medium dense spruce, balsam and aspen timber.
50.00	Abrupt ascent over limestone ledges, bears N. and S.
51.33	On face of ledges.
	Intersect line 1-2, Hypacia lode, survey No. 6424, South 6.93 chs. dist. from point for cor. No. 2, as computed through tie to wit. cor. to cor. No. 2 (See notes of line along E. bdy. sec. 19 for tie to wit. cor. No. 2.)
57.50	Top of ledges, and ridge, 1200 ft. above ¼ sec. cor., bears N. 10° W. and S. 10° E., abrupt descent over steep rocky NE. slope.
74.03	The cor. of secs. 19 and 30, 450 ft. below ridge.
	Land, mountainous; abrupt, rocky slopes. Soil, rocky, sandy clay loam, to surface rock; 2nd to 4th rate. Timber, aspen, spruce, and balsam. Undergrowth, nine bark, snow berry, choke cherry, and mountain laurel. Medium growth of weeds and grass. Good grazing land, W. half; poor on E. half.

	N. 0° 21' E., along E. bdy. sec. 19.
	Descend abrupt rocky NE. slope, over mountainous land, through scatter spruce and balsam timber, and scattered undergrowth.
1.95	On abrupt NE. slope, 75 ft. below sec. cor.
	Proportionate dist.; no evidence of closing cor. of secs. 20 and 29 found.
	Set an iron post, 3 ft. long, 2 ins. diam., 10 ins. in the ground to solid rock, and in mound of stone to top, for closing cor. of secs. 20 and 29, with brass cap marked

T2S
S20
S19 —CC
S29
R3E

1938

from which

A spruce, 20 ins. diam., bears N. 79° 30' E., 74 lks. dist., marked T2SR3ES20CCBT.

A spruce, 30 ins. diam., bears S. 7° 45' E., 29 lks. dist., marked T2SR3ES29CCBT.

From this cor., witness cor. to cor. No. 2, Hypacia lode, sur. No. 6424, which is a decayed pine post, 6 ins. sq., 3 ft. long, in old mound of stone, marked as described in official records, bears N. 57° 29' W., 5.88 chs. dist.

8.60	Draw, 175 ft. below closing cor., course N. 60° E.; ascend SE. slope.
13.20	Intersect line 2-3, Geneva lode, sur. No. 6424, N. 85° 48' W., 9.55 chs. dist. from point for cor. No. 3, identical with point for cor. No. 2, Geneva No. 1 lode, sur. No. 6417, established at record dist. from cor. No. 4, identical with cor. No. 1, Geneva No. 1 lode, which is a pine post, 6 ins. sq., 3 ft. long, set in old mound of stone, marked and witnessed by bearing tree as described in official records. No evidence of cor. No. 3 could be found.

DEPENDENT RESURVEY OF SUBDIVISIONS, T. 2 S., R. 3 E.

Chains	
17.00	Top of ascent, 130 ft. above draw, slopes E.; descend over broken rocky NE. slope, entering medium dense spruce, fir, and aspen timber.
27.60	Head of draw, 300 ft. below top of ascent, course E.; ascend along steep E. slope.
35.00	Top of ascent, 80 ft. above draw, slopes E.; descend abrupt rocky NE. slope.
39.37	On steep, rocky, NE. slope, 70 ft. below top of ascent.
	The ¼ sec. cor., which is a limestone, 12 x 12 x 8 ins., firmly set, marked ¼ on W. face, and witnessed by a mound of stone, 3 ft. base, 2 ft. high to the W.
	At point for cor.
	Set an iron post, 3 ft. long, 1 in. diam., 27 ins. in the ground, with stone cor. monument deposited at base, for ¼ sec. cor., sec. 19 only, with brass cap marked
	¼ S19 | 1938
	from which
	An aspen, 10 ins. diam., bears S. 40° 45' W., 82 lks. dist., marked ¼S19BT.
	A spruce, 20 ins. diam., bears N. 52° 30' W., 62 lks. dist., marked ¼S19BT.
	Thence
	N. 0° 04' E., with continuous measurement.
41.37	Proportionate dist.
	Set an iron post, 3 ft. long, 1 in. diam., 27 ins. in the ground, for ¼ sec. cor., sec. 20 only, with brass cap marked
	¼ | S20 1938
	from which
	An aspen, 4 ins. diam., bears N. 76° 45' E., 22 lks. dist., marked ¼S20BT.
	An aspen, 4 ins. diam., bears S. 20° 45' E., 16 lks. dist., marked ¼S20BT.
50.60	Draw, 230 ft. below ¼ sec. cor., sec. 19, course E.; ascend SE. slope.
61.00	Ridge, 90 ft. above draw, bears N. 10° E., and S. 10° W.; descend along W. slope.
67.00	Head of draw, 25 ft. below ridge, course N. 20° W.; thence along W. slope.
74.00	Recross ridge, bears N. 20° W., and S. 20° E.; descend abrupt NE. slope.
78.71	On abrupt NE. slope, 130 ft. below ridge.
	The cor. of secs. 18 and 19, which is a quartzite, 17 x 10 x 5 ins., firmly set, and marked 3 notches on S., and 5 notches on E. edge, from which

Chains

Original bearing trees

An aspen, 4 ins. diam., bears S. 57° 45' E., 14 lks. dist., marked T2SR3ES20BT. I destroy the marks on this bearing tree.

An aspen, 6 ins. diam., bears N. 87° W., 4 lks. dist. marked T2SR3ES18BT.

At point for cor.

Set an iron post, 3 ft. long, 2 ins. diam., 24 ins. in the ground to solid rock, and in mound of stone to top, with stone cor. monument deposited at base, for cor. of secs. 18 and 19, with brass cap marked

T2S
S18 | S20
S19
R3E

1938

from which

New bearing tree

An aspen, 8 ins. diam., bears S. 49° W., 41 lks. dist., marked T2SR3ES19BT.

Land, mountainous; steep, rocky slopes.
Soil, shallow sandy, rocky clay loam; 3rd rate.
Timber, spruce, balsam, and aspen.
Undergrowth, choke cherry, snow berry, mountain laurel; and sagebrush.
Medium growth of weeds and grass.
Fair grazing land.

Reestablishment of surveys executed by Jas. E. Freeman, Deputy Surveyor, in 1871, and resurveyed by Andrew P. Hansen, Deputy Surveyor, in 1902.

From the cor. of secs. 16, 17, 20, and 21.

S. 89° 35' W., between secs. 17 and 20.

Ascend abrupt N. to NE. slope, over mountainous land, through medium dense aspen, and scattered spruce, and balsam timber, and scattered underwrowth.

11.00 Small draw, course N.

14.79 An spur, 400 ft. above sec. cor., projects N. 30° W.

The ¼ sec. cor., which is a limestone, 17 x 9 x 6 ins., firmly set, marked ¼ on N. face, and witnessed by a mound of stone, 2½ ft. base, 2 ft. high to the N.

At point for cor.

Set an iron post, 3 ft. long, 1 in. diam., 27 ins. in the ground, with stone cor. monument deposited at base, for ¼ sec. cor., with brass cap marked

¼ S 17 / S 20

1938

from which

Chains	
	An aspen, 8 ins. diam., bears S. 18° 45' W., 89 lks. dist., marked ¼S20BT.
	A spruce, 8 ins. diam., bears N. 59° 45' W., 144 lks. dist., marked ¼S17BT.
	Reestablishment of surveys executed by Andrew P. Hansen, Deputy Surveyor, in 1902.
	From ¼ sec. cor.,
	S. 88° 40' W., with continuous measurement.
	Descend steep W. slope.
50.70	Trail, bears N. 15° W., and S. 15° E.
	From this point, spring of clear water, bears S. 17° 25' E., 16.65 chs. dist.
52.50	Day's Fork, stream of clear water, 10 lks. wide, in canyon 350 ft. below ¼ sec. cor., course N.; ascend abrupt NE. slope.
82.06	The closing cor. of secs. 17 and 20, as described in notes of line along E. bdy. sec. 18.
	Cor. stands on NE. slope, 710 ft. above canyon.
	Land, mountainous; steep slopes. Soil, rocky, sandy, clay loam; 2nd to 3rd rate. Timber, aspen, and scattered spruce and balsam. Undergrowth, scattered snow berry, nine bark, choke cherry, sagebrush, and service berry. Medium growth of weeds and grass. Good grazing land.
	From the closing cor. of secs. 18 and 19, on W. bdy. of Tp., heretofore described.
	N. 89° 59' E., between secs. 18 and 19.
	Ascend abrupt NW. slope, over mountainous land, through medium dense aspen, and spruce, and balsam timber, and scattered undergrowth.
5.50	Spur, 110 ft. above sec. cor., slopes N.; descend abrupt E. slope.
5.60	Trail, bears NE. and SW.
19.00	Recross trail, bears NW. and SE.
36.96	On E. slope, 1000 ft. below spur.
	The ¼ sec. cor., which is a quartzite, 18 x 12 x 5 ins., firmly set, and marked ¼ on N. face, from which
	Original bearing tree.
	A spruce, 12 ins. diam., bears S. 1° W., 5 lks. dist., marked ¼S19BT.
	No evidence of other bearing tree found.
	At point for cor.
	Set an iron post, 3 ft. long, 1 in. diam., 24 ins. in the ground to solid rock, and in mound of stone to top, with stone cor. monument deposited at base, for ¼ sec. cor. with brass cap marked

Chains	
	$\frac{1}{4}$ $\frac{S\ 18}{S\ 19}$ 1938
	from which
	New bearing tree.
	A balsam, 6 ins. diam., bears N. 51° W., 40 lks. dist., marked $\frac{1}{4}$S 18BT.
	Thence
	N. 89° 09' E., with continuous measurement.
39.70	Road, bears N. and S.
40.30	Mill D South Fork of Big Cottonwood Canyon, stream of clear water, 15 lks. wide, 70 ft. below $\frac{1}{4}$ sec. cor., course N.; ascend steep W. slope broken by high limestone ledges.
44.00	Three wire power transmission line, bears N. 22° E., and S. 22° W.
64.00	Top of ledges, bears N. and S.
72.00	Ridge, 1000 ft. above canyon, bears N. 10° W., and S. 10° E.; descend abrupt NE. slope.
75.28	The cor. of secs. 18 and 19, 100 ft. below ridge.
	Land, mountainous; abrupt, rocky slopes. Soil, shallow rocky, sandy, clay loam; 3rd to 4th rate. Timber, aspen, spruce, and balsam. Undergrowth, snow berry, nine bark, choke cherry, sagebrush, and mountain laurel. Medium growth of weeds and grass. Good grazing land.
	N. 0° 05' E., along E. bdy. of sec. 18.
	Descend abrupt, broken NE. slope, over mountainous land, through scattered aspen, spruce, and balsam timber, and scattered undergrowth.
2.00	The closing cor. of secs. 17 and 20, which is a quartzite, 18 x 8 x 6 ins., firmly set, in the ground and mound of stone, and marked CC on E. face, and 3 notches on N. and S. edges.
	At point for cor.
	Set an iron post, 3 ft. long, 2 ins. diam., 27 ins. in the ground, with stone cor. monument deposited at base, for closing cor. of secs. 17 and 20, with brass cap marked
	T2SR3E S18 | S17 — CC S20 1938
	from which
	An aspen, 6 ins. diam., bears N. 13° 15' E., 33 lks. dist., marked T2SR3ES17CCBT.
	An aspen, 5 ins. diam., bears S. 71° E., 77 lks. dist., marked T2SR3ES20CCBT.
26.00	Point of spur, 440 ft. below sec. cor., slopes N. 20° E.; descend over N. slope.

Chains	
39.88	On abrupt N. slope, 975 ft. below sec. cor.
	The ¼ sec. cor., which is a sandstone, 18 x 9 x 6 ins., firmly set, marked ¼ on W. face, and unwitnessed.
	At point for cor.
	Set an iron post, 3 ft. long, 1 in. diam., 27 ins. in the ground, with stone cor. monument deposited at base, for ¼ sec. cor., sec. 18 only, with brass cap marked ¼ S18 | 1938 from which
	A balsam, 4 ins. diam., bears S. 20° 30' W., 68 lks. dist., marked ¼S18BT.
	A balsam, 4 ins. diam., bears N. 16° 45' W., 41 lks. dist., marked ¼S18BT.
	Thence
	N. 0° 10' E., with continuous measurement, entering dense timber, bears E. and W.
41.95	Proportionate dist.
	Set an iron post, 3 ft. long, 1 in. diam., 27 ins. in the ground, for ¼ sec. cor., sec. 17 only, with brass cap marked ¼ | S17 1938 from which
	A spruce, 12 ins. diam., bears N. 15° E., 29 lks. dist., marked ¼S17BT.
	A spruce, 8 ins. diam., bears S. 25° E., 16 lks. dist., marked ¼S17BT.
46.00	Bottom of Big Cottonwood Canyon, 100 ft. below ¼ sec. cor., sec. 18, bears E. and W.; thence over rolling bottom of canyon.
46.90	Power transmission line, bears S. 89° 30' E., and N. 89° 30' W.
58.00	Leave timber, and enter dense willows, bears E. and W.
59.86	Proportionate dist.
	Set an iron post, 3 ft. long, 1 in. diam., 27 ins. in the ground, for N. 1/16 sec. cor., with brass cap marked N 1/16 S18 | S17 1939 from which
	A balsam, 8 ins. diam., bears S. 30° W., 42 lks. dist., marked N 1/16 S18BT.
	No other suitable bearing tree available. Raise a mound of stone, 3 ft. base, 2½ ft. high, W. of cor.

Chains	
63.20	Big Cottonwood Creek, stream of clear water, 30 lks. wide, course N. 60° W.; leave willows.
65.50	Improved gravel road, bears N. 75° W. to Salt Lake City, Utah, and S. 75° E.
66.00	Leave canyon, ascend abrupt SW. slope, entering scattered spruce and fir timber, and undergrowth of oak, mahogany, and sagebrush.
79.84	The cor. of secs. 7, 8, 17, and 18, which is a limestone, 29 x 9 x 8 ins., firmly set and marked 4 notches on S., and 5 notches on E. edge from which

Original bearing trees.

A mahogany, 10 ins. diam. bears S. 74° 45' E., 45 lks. dist., marked T2SR3ES17BT

A mahogany, 10 ins. diam., bears S. 89° 45' W., 37 lks. dist., marked T2SR3ES18BT.

At point for cor.

Set an iron post, 3 ft. long, 2 ins. diam., 14 ins. in the ground to solid rock, and in a mound of stone to top, with stone cor. monument deposited at base, for cor. of secs. 7, 8, 17, and 18, with brass cap marked

T2S	R3E
S 7	S 8
S18	S17

1938

from which

New bearing trees

A mahogany, 10 ins. diam., bears N. 39° 45' E., 122 lks. dist., marked T2SR3ES8BT.

A spruce, 20 ins. diam., bears N. 6° 30' W., 152 lks. dist., marked T2SR3ES7BT.

Land, mountainous.
Soil, rocky, sandy, clay loam on slopes, 3rd rate; rich, sandy clay loam in canyon; 1st rate.
Timber, spruce, aspen, and balsam.
Undergrowth, on S. portion, nine bark, snow berry, choke cherry, and service berry; along canyon, dense willows; on N. portion, oak, mahogany, and sagebrush. Medium growth of weeds and grass.
Excellent grazing land.

From the cor. of secs. 8 and 9.

N. 89° 38' W., between secs. 8 and 17.

Descend abrupt, rocky NW. slope over mountainous land, through medium dense aspen, spruce, and balsam timber, and medium dense undergrowth.

37.40	Trail, bears N. 30° E., and S. 30° W.
38.29	Proportionate dist., on NW. slope near bottom of canyon, 925 ft. below sec. cor.

Set an iron post, 3 ft. long, 1 in. diam., 25 ins. in the ground, for ¼ sec. cor., sec. 17 only, with brass cap marked

DEPENDENT RESURVEY OF SUBDIVISIONS, T. 2 S., R. 3 E.

Chains	
	$\frac{1}{4}$ S17 1938
	from which
	An aspen, 6 ins. diam., bears S. 70° 30' E., 35 lks. dist., marked $\frac{1}{4}$S17BT.
	An aspen, 5 ins. diam., bears S. 12° 15' E., 26 lks. dist., marked $\frac{1}{4}$S17BT.
39.60	Mill D North Fork, stream of clear water, 6 lks. wide, in canyon, 10 ft. below $\frac{1}{4}$ sec. cor., course S. 30° W.; ascend SE. slope.
39.81	The $\frac{1}{4}$ sec. cor., which is a sandstone, 18 x 11 x 8 ins., firmly set, and marked $\frac{1}{4}$ on N. face, from which
	Original bearing tree
	An aspen, 10 ins. diam., bears N. 39° E., 47 lks. dist., marked $\frac{1}{4}$S8BT.
	At point for cor.
	Set an iron post, 3 ft. long, 1 in. diam., 25 ins. in the ground to solid rock, and in mound of stone to top, with stone cor. monument deposited at base, for $\frac{1}{4}$ sec. cor.; sec. 8 only, with brass cap marked
	$\frac{1}{4}$ S 8 1938
	from which
	New bearing tree.
	An aspen, 5 ins. diam., bears N. 23° W., 11 lks. dist., marked $\frac{1}{4}$S8BT.
	Thence
	S. 89° 21' W., with continuous measurement.
46.00	Trail, bears N. 15° W., and S.
64.00	Spur, 320 ft. above $\frac{1}{4}$ sec. cor., slopes S.; descend NW. slope, entering mahogany oak, and sagebrush.
70.00	Enter scattered timber, bears N. and S.
79.61	The cor. of secs. 7, 8, 17, and 18, 280 ft. below spur.
	Land, mountainous; abrupt, rocky slopes. Soil, rocky sandy, clay; 3rd to 4th rate. Timber, aspen, spruce, and balsam. Undergrowth, snow berry, nine bark, choke cherry, and service berry; oak, mahogany, and sagebrush on W. portion. Medium growth of weeds and grass. Excellent grazing land.
	From the closing cor. of secs. 7 and 18, on W. bdy. of Tp., heretofore described.
	N. 88° 49' E., between secs. 7 and 18.
	Descend abrupt NE. slope, over mountainous land, through medium dense undergrowth, and scattered spruce, aspen, and balsam timber.

Chains		Azimuth
3.00	Trail, bears NW. and SE.	
3.90	Stream of clear water, 10 lks. wide, in Butler Fork, 110 ft. below closing cor., course S. 20° E.; ascend abrupt SW. slope.	
10.50	Top of ascent, 260 ft. above stream, slopes S.; descend abrupt SE. slope.	
16.95	Proportionate dist.; on abrupt SE. slope, 140 ft. below top of ascent	
	Set an iron post, 3 ft. long, 1 in. diam., 27 ins. in the ground, N. 1/16 sec. cor., with brass cap marked	
	$$N\ 1/16\ \frac{S\ 7}{S\ 18}$$ 1939	
	raise a mound of stone, 2½ ft. base, 2 ft. high, N. of post.	
20.30	Oiled road, bears SW. to Salt Lake City, and N. 65° E.	
22.70	Big Cottonwood Creek, stream of clear water, 30 lks. wide, in canyon, 240 ft. below top of ascent, course S. 65° W.; ascend NW. slope.	
36.66	On NW. slope, 170 ft. above creek.	
	The ¼ sec. cor., which is a limestone, 18 x 10 x 5 ins., firmly set, and marked ¼ on N. face, from which	
	Original bearing tree	
	A pine, 12 ins. diam., bears S. 35° 30' W., 92 lks. dist., marked ¼S18BT.	
	At point for cor.	
	Set an iron post, 3 ft. long, 1 in. diam., 20 ins. in the ground to solid rock, and in mound of stone to top, with stone cor. monument deposited at base, for ¼ sec. cor., with brass cap marked	
	$$\frac{1}{4}\ \frac{S\ 7}{S18}$$ 1938	
	from which	
	New bearing tree	
	A pine, 8 ins. diam., bears N. 5° 45' W., 167 lks. dist., marked ¼S7BT.	
	Thence	
	S. 89° 42' E., with continuous measurement.	
42.00	Top of ascent, 60 ft. above ¼ sec. cor., slopes N.; descend NE. slope	
52.10	Big Cottonwood Creek, stream of clear water, 30 lks. wide, in canyon, 130 ft. below top of ascent, course N. 60° W.; ascend SW. slope, entering scattered timber.	
54.90	Oiled road, bears N. 60° W. to Salt Lake City, Utah, and S. 60° E.	
56.48	Proportionate dist.	
	Set an iron post, 3 ft. long, 1 in. diam., 27 ins. in the ground, N. 1/16 sec. cor., with brass cap marked	

DEPENDENT RESURVEY OF SUBDIVISIONS, T. 2 S., R. 3 E.

E 1/16 S7/S18

1939

from which

A balsam, 16 ins. diam., bears N. 66° 30' E., 93 lks. dist., marked E 1/16 S7BT.

A spruce, 10 ins. diam., bears S. 18° 45' W., 66 lks. dist., marked E 1/16 S18BT.

56.70 Small draw, course S.; enter dense timber.

62.00 Enter scattered timber, and mahogany, oak, and sagebrush.

76.30 The cor. of secs. 7, 8, 17, and 18, 430 ft. above creek.

Land, mountainous.
Soil, rocky, sandy, clay loam; 2nd to 3rd rate.
Timber, spruce, balsam, and aspen.
Undergrowth, nine bark, snow berry, choke cherry, and service berry; oak, mahogany, and sagebrush on portion of E. half mile. Medium growth of weeds and grass.
Excellent grazing land.

N. 0° 01' E., between secs. 7 and 8.

Ascend abrupt SW. slope over mountainous land, through scattered spruce, balsam, and aspen timber, and undergrowth of oak, mahogany, service berry, choke cherry, and sagebrush.

9.00 Enter dense aspen timber, and leave oak, and mahogany, bears E. and W.

17.50 Top of ascent, 180 ft. above sec. cor., slopes W.; descend abrupt NW. slope.

23.60 Head of draw, 30 ft. below top of ascent, course S. 60° W.; ascend abrupt S. slope.

37.00 Enter scattered aspen.

39.23 Proportionate dist.; on steep S. slope 630 ft. above sec. cor.

No evidence of ¼ sec. cor. found.

Set an iron post, 3 ft. long, 1 in. diam., 27 ins. in the ground, for ¼ sec. cor., with brass cap marked

S7. | S8

1938

from which

An aspen, 4 ins. diam., bears S. 72° 15' E., 66 lks. dist., marked ¼S8BT.

A maple, 4 ins. diam., bears S. 13° 45' W., 26 lks. dist., marked ¼S7BT.

62.50 Spur, 1010 ft. above ¼ sec. cor., slopes SE.; descend gradually along E. slope on E. side of peak in ridge.

68.00 Ridge, 50 ft. below spur, bears NE. and SW.; descend abrupt NW. slope.

73.00 Enter aspen, spruce, and balsam timber, bears E. and W.

Chains	Inland
78.46	On abrupt NW. slope, 200 ft. below ridge.
	The cor. of secs. 5, 6, 7, and 8, which is a limestone, 18 x 9 x 8 firmly set, and marked 5 notches on E. and S. edges, from which
	Original bearing trees
	An aspen, 5 ins. diam., bears N. 43° E., 11 lks. dist., marked T2SR3ES5BT.
	A pine, 9 ins. diam., bears S. 3° 45' E., 14 lks. dist., marked T2SR3ES8BT.
	At point for cor.
	Set an iron post, [illegible] ft. long, 2 ins. diam., 27 ins. in the ground, with stone cor. monument deposited at base, for cor. of secs. 5, 6, 7, and 8, with brass cap marked

T2S	R3E
S 6	S 5
S 7	S 8

1938

from which

	New bearing trees
	An aspen, 8 ins. diam., bears S. 49° 15' W., 59 lks. dist., marked T2SR3ES7BT.
	An aspen, 6 ins. diam., bears N. 12° W., 29 lks. dist., marked T2SR3ES6BT.
	Land, mountainous; abrupt slopes. Soil, rocky, sandy, clay loam; 2nd to 3rd rate. Timber, aspen, spruce, and balsam. Undergrowth, nine bark, snow berry, choke cherry, and service berry; on portion of S. half mile, oak, mahogany, and sagebrush. Medium growth of weeds and grass. Excellent grazing land.

	From the cor. of secs. 4, 5, 8, and 9.
	S. 89° 47' W., between secs. 5 and 8.
	Along S. slope over mountainous land, through medium dense aspen timber and scattered undergrowth.
[illegible].40	Descend W. slope.
[illegible].40	Trail, bears N. 20° W., and S. 20° E.
9.[illegible]	Draw, 140 ft. below sec. cor., course SW.; trail in draw, bears NE. and SW.; ascend SE. slope.
20.00	Top of ascent, 120 ft. above draw, slopes S.; descend along abrupt S. slope.
[illegible].40	Draw, 40 ft. below top of ascent, course SE.; trail in draw, bears NW. and SE.; ascend abrupt NE. slope.
39.70	On NE. slope, 90 ft. above draw.
	The ¼ sec. cor., which is a quartzite, 20 x 10 x 8 ins., firmly set, and marked ¼ on N. face, from which
	Original bearing trees

Chains	
	An aspen, 5 ins. diam., bears S. 65° 30' W., 7 lks. dist., marked ¼S8BT.
	At point for cor.
	Set an iron post, 3 ft. long, 1 in. diam., 27 ins. in the ground, with stone cor. monument deposited at base, for ¼ sec. cor., with brass cap marked
	¼ S 5 / S 8 / 1938
	from which
	New bearing tree
	An aspen, 6 ins. diam., bears N. 3° 15' E., 32 lks. dist., marked ¼S5BT.
	Thence
	S. 89° 30' W., with continuous measurement.
46.00	Top of ascent, 40 ft. above ¼ sec. cor., slopes S.; descend along S. slope, leaving timber.
51.80	Draw, 30 ft. below top of ascent, course SE.
	From this point, Dog Lake, bears N. 17° 30' W., 12.75 chs. dist.; a small lake about 5.00 chs. diam.
	Ascend SE. slope.
61.00	Enter aspen timber, bears N. and S.
70.00	Leave timber, bears N. and S.
74.40	Ridge, 560 ft. above draw, bears N. 30° E., and S. 30° W.; descend NW. slope, entering timber.
79.42	The cor. of secs. 5, 6, 7, and 8, 110 ft. below ridge.
	Land, mountainous; abrupt slopes. Soil, rocky, sandy, clay loam; 2nd to 3rd rate. Timber, aspen on portions of mile. Undergrowth, nine bark, snow berry, choke cherry, and sagebrush. Medium growth of weeds and grass. Excellent grazing land.
	From the closing cor. of secs. 6 and 7, on W. bdy. of Tp., heretofore described.
	N. 89° 50' E., between secs. 6 and 7.
	Descend NE. slope over mountainous land, through medium dense timber, and scattered undergrowth.
3.00	Draw, 20 ft. below closing cor., course SE.; ascend SW. slope.
5.60	Top of ascent, 20 ft. above draw, slopes S.; descend SE. slope.
7.50	Butler Fork, stream of clear water, 5 lks. wide, in canyon, 40 ft. below top of ascent, course S. 15° W.; ascend abrupt W. slope.
8.30	Trail, bears N. 15° E., and S. 15° W.

Chains	
19.00	Top of ascent, 390 ft. above canyon, slopes N. 20° W.; descend NE. slope.
24.00	Draw, 60 ft. below top of ascent, course N. 20° W.; ascend NW. slope.
36.97	On NW. slope, 320 ft. above draw.
	The ¼ sec. cor., which is a porphyry, 18 x 8 x 6 ins., firmly set, and marked ¼ on N. face, from which
	Original bearing tree
	An aspen, 10 ins. diam., bears S. 14° 45' E., 11 lks. dist., marked ¼S7BT.
	At point for cor.
	Set an iron post, 3 ft. long, 1 in. diam., 27 ins. in the ground, with stone cor. monument deposited at base, for ¼ sec. cor., with brass cap marked
	¼ S 6 / S 7 1938
	from which
	New bearing trees.
	A spruce, 14 ins. diam., bears S. 29° 45' W., 30 lks. dist., marked ¼S7BT.
	A spruce, 12 ins. diam., bears N. 63° W., 17 lks. dist., marked ¼S6BT.
	Thence
	S. 89° 58' E., with continuous measurement.
41.00	Top of ascent, 70 ft. above ¼ sec. cor., slopes N.; descend along N. slope.
59.60	Head of draw, 70 ft. below top of ascent, course N.; ascend NW. slope.
71.20	Head of draw, course NW.
76.59	The cor. of secs. 5, 6, 7, and 8, 350 ft. above draw.
	Land, mountainous; abrupt slopes. Soil, rich, sandy clay loam; rocky in places; 1st to 3rd rate. Timber, aspen and scattered spruce and balsam. Undergrowth, nine bark, snow berry, choke cherry, and sagebrush. Medium growth of weeds and grass. Excellent grazing land.
	N. 0° 37' E., between secs. 5 and 6.
	Descend gradually along NW. slope over mountainous land, through medium dense timber, and scattered undergrowth.
9.00	Ridge, and divide between the drainage of Big Cottonwood Canyon, and Mill Creek, 130 ft. below sec. cor., bears N. 50° W., and S. 50° E.; descend abrupt NE. slope.
26.10	Trail, bears N. 10° E., and S. 35° E.
31.90	Recross trail, bears NW., and S. 10° E.

Chains	
39.39	On abrupt NE. slope, 725 ft. below ridge.
	The ¼ sec. cor., which is a limestone, 18 x 9 x 8 ins., firmly set, and marked ¼ on W. face, from which
	Original bearing tree.
	A balsam, 10 ins. diam., bears S. 34° W., 17 lks. dist., marked ¼S6BT.
	At point for cor.
	Set an iron post, 3 ft. long, 1 in. diam., 27 ins. in the ground, with stone cor. monument deposited at base, for ¼ sec. cor., with brass cap marked
	¼ S 6 | S 5 1938
	from which
	New bearing tree
	A balsam, 10 ins. diam., bears N. 83° 15' E., 30 lks. dist., marked ¼S5BT.
	Thence
	N. 0° 40' E., with continuous measurement.
44.80	Stream of clear water, 5 lks. wide, in draw, 100 ft. below ½ sec. cor., course N. 5° W.; thence along E. side of draw.
59.00	Mouth of draw, course NW. from SE.
75.00	Stream of water, 5 lks. wide, in draw, course NW.; thence ascend along W. slope.
77.10	Trail, bears NW. and SE.
79.15	Proportionate dist.; on W. slope, 50 ft. above draw.
	Set an iron post, 3 ft. long, 1 in. diam., 27 ins. in the ground, for cor. of lots 4 and 5, sec. 5, and lots 1 and 8, sec. 6, with brass cap marked
	S6 1 | 4 S5 8 | 5 1938
	from which
	An aspen, 4 ins. diam., bears N. 16° 30' E., 45 lks. dist., marked 4S5BT
	A balsam, 12 ins. diam., bears S. 27° 30' E., 55 lks. dist., marked 5S5BT.
	A balsam, 3 ins. diam., bears S. 34° 30' W., 40 lks. dist., marked BT.
	An aspen, 4 ins. diam., bears N. 46° 30' W., 39 lks. dist., marked 1S6BT
88.00	Top of ascent, 40 ft. above lot cor., slopes NW.; descend abrupt NW. slope.

Chains	
101.61	The closing cor. of secs. 5 and 6, on N. bdy. of Tp., heretofore described, 175 ft. below top of ascent. Land, mountainous; abrupt slopes. Soil, rich, sandy, clay loam; 1st to 2nd rate. Timber, medium dense aspen, and scattered spruce, and balsam. Undergrowth, nine bark, snow berry, choke cherry, and service berry. Medium growth of weeds and grass. Excellent grazing land.

SUBDIVISION OF SECTIONS, T. 2 S., R. 3 E.

Survey of subdivision of sections commenced June 7, 1939, and was executed with Buff and Buff solar transit No. 8028, used by Ralph Gentry, Cadastral Engineer, and Gurley solar transit No. 371614, used by Kenneth C. Vincent, Public Land Surveyor. The instruments are property of the General Land Office, and are equipped with the Smith solar attachments and full vertical circles; the horizontal limbs are provided with two double verniers placed opposite to each other, and read to single minutes of arc, which is also the least count of the verniers of the vertical circles, and of the latitude and declinations arcs. The instruments were approved for use on this survey by the District Cadastral Engineer for Utah, conditional upon satisfactory field tests. The instruments were in good condition at the commencement of this survey, and were tested and found free from any appreciable errors.

The directions of the lines were determined by the solar transit method. The measurements were made with Lallie steel tapes, 5 chains in length, graduated every link for the first 100 links, and thereafter at intervals of 10 links. The tapes were tested by comparison with a Lufkin standard steel tape one chain long, and found correct. The measurements were made on the slope, and the vertical angle of each interval was ascertained by clinometers in good adjustment; the horizontal equivalents are entered in the field notes.

June 7, 1939, at camp located near the ¼ sec. cor., between secs. 16 and 21, approximate lat. 40° 38' N., longitude 111° 37' W., at 2h 12m 32s p.m., by my watch which carries correct 105th meridian time as determined by radio signals, or 1h 46m p.m., l.m.t., I make an hour angle observation on Polaris, west of the meridian, one each with the telescope in direct and reversed positions, reading the horizontal deflection angle from Polaris, west to well defined reference point about 1 mile northerly.

Mean horizontal angle, Polaris, west to reference point	0° 13'
Azimuth of Polaris,	1° 19'
True bearing of reference point	N. 1° 32' W.

June 7, 1939, every hour from 2-30 to 5-30 p.m., and June 8, from 7 to 10-30 a.m., we make proper settings on the arcs of the solar attachments of each instrument and ascertain that the resulting orientation of the instruments when compared with the meridian established by Polaris observations has a maximum error of less than 1'.

Conditions permitting, the arcs were tested daily by noon observations and the meridional indications of the solar attachments verified at frequent intervals throughout the survey.

SECTION 14.

From the ¼ sec. cor. between secs. 14 and 23.

SUBDIVISION OF SECTIONS, T. 2 S., R. 3 E.

Chains	
	N. 0° 45' W., on N. and S. center line, sec. 14.
	Ascend SW. slope over mountainous land, through scattered aspen timber, and scattered undergrowth.
11.00	Spur, 130 ft. above ¼ sec. cor., slopes W.; descend NW. slope.
18.00	Enter dense aspen and scattered spruce and balsam timber, bears NW. and SE.
30.30	Draw, 200 ft. below spur, course W.; ascend SW. slope.
37.00	Enter scattered timber, bears NW. and SE.
40.02	On SW. slope, 30 ft. above draw.
	Intersect E. and W. center line, sec. 14.
	Set an iron post, 3 ft. long, 1 in. diam., 27 ins. in the ground for C¼ sec. cor., with brass cap marked C¼S14 1939 from which A spruce, 12 ins. diam., bears N. 75° E., 17 lks. dist., marked C¼S14BT. A spruce, 14 ins. diam., bears S. 11° 30' E., 112 lks. dist., marked C¼S14BT.
43.70	Trail, bears NW. and SE.
49.00	Ridge, and summit of Wasatch Range, 110 ft. above C¼ sec. cor., bears NW. and SE.; descend abrupt N. slope.
54.00	Enter medium dense spruce and balsam timber, bears E. and W.
76.00	Leave timber, bears E. and W.
79.45	The ¼ sec. cor. between secs. 11 and 14, 900 ft. below ridge.
	Land, mountainous. Soil, rocky sandy clay loam; 2nd to 4th rate. Timber, aspen, spruce, and balsam. Undergrowth, scattered nine bark, snow berry, and choke cherry. Medium growth of weeds and grass. Excellent grazing land.
	From the ¼ sec. cor. between secs. 14 and 15.
	N. 89° 59' E., on E. and W. center line, sec. 14.
	Ascend SW. slope over mountainous land, through medium dense undergrowth.
7.50	Top of ascent, 110 ft. above ¼ sec. cor., slopes S.; descend.
12.00	Draw, 20 ft. below top of ascent, course SW.; ascend SW. slope.
16.00	Enter medium dense aspen and scattered spruce and balsam timber, bears N. and S.
36.00	Enter scattered timber, bears N. and S.
39.37	The C¼ sec. cor., sec. 14, 550 ft. above draw.

Chains	
43.50	Trail, bears N. and S. 20° E.
46.20	Ridge, and summit of Wasatch Range, 140 ft. above C¼ sec. cor.; descend abrupt NE. slope.
58.00	Spur, 190 ft. below ridge, slopes N. 60° E.; descend SE. slope.
78.00	The ¼ sec. cor. between secs. 13 and 14, 400 ft. below spur.
	Land, mountainous. Soil, rocky, sandy clay loam; 2nd to 4th rate. Timber, aspen, spruce, and balsam. Undergrowth, choke cherry, nine bark, snow berry, and sagebrush. Medium growth of weeds and grass. Excellent grazing land.

SECTION 15

	From ¼ sec. cor. between secs. 15 and 22.
	N. 0° 12' W., on N. and S. center line, sec. 15.
	Descend NW. slope over mountainous land, through dense aspen timber, and scattered undergrowth.
2.60	Willow Creek, stream of clear water, 10 lks. wide, course SW.; ascend SE. slope.
4.10	Small earth dam, bears S. 25° E., 2 chs., and N. 25° W., 50 lks.
25.00	Leave timber, bears NE. and SW.
35.00	Spur, 800 ft. above ¼ sec. cor., slopes S. 25° W.; ascend gradually over SW. slope.
38.42	On SW. slope, 60 ft. above spur.
	Intersect E. and W. center line, sec. 15.
	Set an iron post, 3 ft. long, 1 in. diam., 27 ins. in the ground, for C ¼ sec. cor., with brass cap marked C¼S15 1939 raise a mound of stone, 3 ft. base, 2½ ft. high, W. of post.
40.50	Spur, 100 ft. above C ¼ sec. cor., projects SE.; descend abrupt NE. slope.
59.00	Bottom of descent, 80 ft. below spur, drains E.; ascend abrupt SE. slope.
70.00	Spur, 360 ft. above bottom of descent, projects S. 30° W.; thence along W. slope, entering medium dense aspen and scattered spruce and balsam timber.
78.00	The ¼ sec. cor. between secs. 10 and 15.
	Land, mountainous; abrupt slopes. Soil, rocky, sandy, clay loam; 2nd to 3rd rate. Timber, aspen, and scattered spruce and balsam on portions of mile. Undergrowth, nine bark, snow berry, choke cherry, and sagebrush. Medium growth of weeds and grass. Excellent grazing land.

SUBDIVISION OF SECTIONS, T. 2 S., R. 3 E.

Chains	
	From the ¼ sec. cor. between secs. 15 and 16.
	N. 89° 32' E., on E. and W. center line, sec. 15.
	Ascend SW. slope over mountainous land, through dense timber, and undergrowth.
8.00	Spur, 130 ft. above ¼ sec. cor., slopes S. 60° W.; thence along S. slope.
26.00	Leave timber, bears N. and S.
29.00	Head of Mule Hollow, 40 ft. below spur, course SW.; ascend SW. slope.
39.17	Intersect C. ¼ sec. cor., 160 ft. above hollow.
42.00	Spur, 70 ft. above C. ¼ sec. cor., slopes S. 30° W.; descend SE. slope.
49.00	Spur, 120 ft. below spur, slopes SE.; descend abrupt NE. slope.
55.00	Enter medium dense aspen, scattered spruce, and balsam timber, bears NW. and SE.
59.09	On NE. slope, 330 ft. below spur.
	Set an iron post, 3' ft. long, 1 in. diam., 12 ins. in the ground to solid rock and in mound of stone to top, for C.E. 1/16 sec. cor., with brass cap marked C 1/16 C S 15 1939 from which A balsam, 16 ins. diam., bears S. 72° 45' W., 9½ lks. dist., marked C E 1/16 S 15BT. A balsam, 8 ins. diam., bears N. 56° 30' W., 17 lks. dist., marked C E 1/16 S 15 BT.
63.80	Draw, 70 ft. below 1/16 sec. cor., course S.; ascend SW. slope.
70.50	Top of ascent, 130 ft. above draw, slopes S.; descend.
75.00	Small depression, 70 ft. below top of ascent; ascend.
79.01	The ¼ sec. cor. between secs. 14 and 15, 50 ft. above depression.
	Land, mountainous. Soil, rocky, sandy clay loam; 2nd to 3rd rate. Timber, aspen, and scattered spruce and balsam on portions of mile. Undergrowth, choke cherry, nine bark, snow berry, and sagebrush. Medium growth of weeds and grass. Excellent grazing land.

	From E. 1/16 sec. cor. between secs. 15 and 22.
	N. 0° 21' W., on N. and S. center line, SE.¼ sec. 15.
	Ascend SW. slope over mountainous land, through medium dense timber, and scattered undergrowth.
5.00	Top of ascent, 30 ft. above 1/16 sec. cor., slopes W.; descend NW. slope.
10.00	Draw, 40 ft. below top of ascent, course SW.; ascend abrupt SE. slope.

Chains	
11.70	Trail, bears NE. and SW.
16.00	Leave timber, bears NE. and SW.
29.00	Enter medium dense timber, bears NE. and SW.
39.23	The CE. 1/16 sec. cor., 410 ft. above draw.
	Land, mountainous. Soil, rocky, sandy clay loam; 2nd to 3rd rate. Timber, medium dense aspen, and scattered spruce and balsam. Undergrowth, scattered nine bark, snow berry, choke cherry, and sagebrush. Medium growth of weeds and grass. Excellent grazing land.

SECTION 16

From the ¼ sec. cor. between secs. 16 and 21.

N. 1° 19' W. on N. and S. center line, sec. 16.

Ascend SW. slope over mountainous land, through medium dense timber, and undergrowth.

17.90 Beartrap Creek, stream of clear water, 5 lks. wide, 250 ft. above ¼ sec. cor., course SW.; ascend SE. slope.

19.11 On SE. slope, 450 ft. above ¼ sec. cor.

Set an iron post, 3 ft. long, 1 in. diam., 27 ins. in the ground, for C.S. 1/16 sec. cor., with brass cap marked

C
S 1/16 | S16
C

1939

from which

An aspen, 4 ins. diam., bears S. 39° 45' E., 28 lks. dist., marked CS 1/16 S16BT.

An aspen, 6 ins. diam., bears N. 74° W., 30 lks. dist., marked CS 1/16 S16BT.

20.22 On SW. slope, 590 ft. above ¼ sec. cor.

Intersect E. and W. center line.

Set an iron post, 3 ft. long, 1 in. diam., 27 ins. in the ground for center ¼ sec. cor., with brass cap marked

C¼S16

1939

from which

An aspen, 6 ins. diam., bears N. 41° 45' E., 15 lks. dist., marked C¼S16BT.

An aspen, 6 ins. diam., bears S. 48° 15' W., 16 lks. dist., marked C¼S16BT.

22.00 Draw, course SE.; ascend abrupt SW. slope.

SUBDIVISION OF SECTIONS, T. 2 S., R. 3 E.

Chains	
50.33	Intersect line 1-4, President lode, survey No. 6178, N. 31° 40' E., 2.26 chs. dist., from cor. No. 1, which is an aspen post, 6 ins. sq., extending 3 ft. above the ground, marked as described in the official records.
63.00	Leave timber, bears E. and W.
69.00	Spur, 650 ft. above C¼ sec. cor., slopes SE.; ascend along E. slope.
69.36	Intersect line 3-4, Secretary lode, sur. No. 6178, S. 58° 20' E., 12.46 chs. dist. from cor. No. 3, which is an aspen post 6 ins. sq., 3 ft. long, marked as described in the official records.
76.00	Enter dense aspen timber, bears E. and W.
77.25	The ¼ sec. cor. between secs. 9 and 16.
	Land, mountainous. Soil, rocky, sandy clay loam; 2nd to 3rd rate. Timber, dense aspen, and scattered spruce, and balsam. Undergrowth, snow berry, nine bark, choke cherry, and sagebrush. Medium growth of weeds and grass. Excellent grazing land.
	From ¼ sec. cor., between secs. 16 and 17.
	S. 89° 23' E., on E. and W. center line, sec. 16.
	Descend along S. slope over mountainous land, through medium dense undergrowth of nine bark, snow berry, sagebrush, mahogany, and oak.
11.40	Small draw, 50 ft. below ¼ sec. cor., course S.; ascend along S. slope.
27.00	Leave oak, mahogany, and sagebrush, and enter medium dense timber, bears NW. and SE.
25.00	Top of ascent, 240 ft. above draw, slopes S. 30° E.; descend SE. slope.
38.03	Intersect the C¼ sec. cor., 280 ft. below top of ascent.
47.60	Beartrap Creek, stream of clear water, 5 lks. wide, in draw, 90 ft. below C¼ sec. cor., course S. 30° W.; ascend W. slope.
48.20	Trail, bears NE. and SW.
77.47	The ¼ sec. cor., between secs. 15 and 16, 810 ft. above creek.
	Land, mountainous. Soil, rocky, sandy, clay loam; 2nd to 3rd rate. Timber, dense aspen and scattered spruce and balsam on portion of mile. Undergrowth, nine bark, snow berry, choke cherry, oak, mahogany, and sagebrush. Medium growth of weeds and grass. Excellent grazing land.
	From the S. 1/16 sec. cor., between secs. 16 and 17.
	S. 89° 40' E., on E. and W. center line, SW¼ sec. 16.
	Ascend along S. slope over mountainous land, through medium dense undergrowth of choke cherry, oak, mahogany, service berry, nine bark, snow berry and sagebrush.
5.00	Enter medium dense aspen timber, bears N. and S.

Chains	
14.00	Leave mahogany, oak, and sagebrush, bears N. and S.; enter scattered spruce and balsam.
36.40	Top of ascent, 220 ft. above 1/16 sec. cor., slopes S. 20° E.; descend SE. slope.
38.49	The CS. 1/16 sec. cor. of sec. 16.
	Land, mountainous. Timber, aspen, and scattered spruce and balsam on portion of half mile Undergrowth, choke cherry, service berry, nine bark, snow berry, mahogany, and sagebrush. Medium growth of weeds and grass. Excellent grazing land.

SECTION 17

From the ¼ sec. cor. between secs. 17 and 20.

N. 0° 37' W., on N. and S, center line, sec. 17.

Along spur over mountainous land, through scattered aspen spruce, and balsam timber, and medium dense undergrowth.

2.80	Spur, projects N. 30° W.; descend abrupt NE. slope.
22.00	Enter bottom of Big Cottonwood Canyon, 580 ft. below ¼ sec. cor., bears E. and W.

From this point

NW. cor. of frame building, 36 x 30 ft., bears N. 61° 45' W., 3.26 chs. dist.

NE. cor. of log cabin, 30 x 36 ft., bears N. 67° 40' W., 5.22 chs. dist.

NE. cor. of lodge, log building 30 x 40 ft., bears S. 89° 40' W., 10.50 chs.

N. end of ski jump, bears S. 74° W., 15.45 chs.

Thence over rolling bottom of canyon.

25.80	Road, bears N. 40° W., and S. 40° E.
29.00	Big Cottonwood Creek, stream of clear water, 30 lks. wide, course NW.
33.00	Graded road, bears N. 64° W. to Salt Lake City, Utah, and S. 64° E.; leave canyon, and ascend abrupt SW. slope.
37.20	Power transmission line, bears N. 76° W., and S. 76° E.
38.87	Intersect E. and W. center line.

Set an iron post, 3 ft. long, 1 in. diam., 20 ins. in the ground to solid rock, and in mound of stone to top, for C¼ sec. cor., with brass cap marked

C¼S17

1939

from which

A balsam, 8 ins. diam., bears S. 40° E., 2.01 chs. dist., marked C¼S17BT.

A spruce, 12 ins. diam., bears S. 20° 00' W., 2.45 chs. dist., marked C¼S17BT.

SUBDIVISION OF SECTIONS, T. 2 S., R. 3 E.

Chains	
51.00	Spur, 460 ft. above canyon, slopes W.; descend NW. slope.
52.00	Enter dense aspen timber, bears E. and W.
61.00	Draw, 150 ft. below spur, course W.; thence along W. slope.
76.50	Trail, bears N. 35° E., and S. 35° W.
77.23	The ¼ sec. cor., on N. bdy. of sec. 17.
	Land, mountainous. Soil, rocky, sandy, clay loam; 1st rate in canyon; 2nd rate on slopes. Timber, scattered spruce and balsam, and aspen on portion of mile. Undergrowth, nine bark, snow berry, choke cherry, and sagebrush. Medium growth of weeds and grass. Excellent grazing land.
	From ¼ sec. cor. on W. bdy. of sec. 17.
	N. 89° 58' E., on E. and W. center line, sec. 17.
	Ascend NW. slope, over mountainous land, through medium dense undergrowth.
2.00	Spur, 40 ft. above ¼ sec. cor., slopes N.; descend E. slope.
12.00	Bottom of Big Cottonwood Canyon, 180 ft. below spur, bears N. 20° W., and S. 20° E.; thence over rolling bottom of canyon, entering dense willows.
22.00	Big Cottonwood Creek, stream of clear water, 30 lks. wide, course N. 65° W.
26.50	Leave willows, bears N. and S.
29.30	Improved gravel road, bears N. 65° W., to Salt Lake City, Utah, and S. 65° E.; ascend SW. slope, entering scattered spruce, and balsam timber.
35.00	Power transmission line, bears N. 76° W., and S. 76° E.
36.00	Enter scattered mahogany, oak, and sagebrush.
41.82	Intersect the C¼ sec. cor., 170 ft. above creek.
66.00	Ascend gradually along S. slope.
72.00	Small draw, course S.
81.94	The ¼ sec. cor. between secs. 16 and 17, 810 ft. above C¼ sec. cor.
	Land, mountainous. Soil, rich, sandy, clay loam in canyon, rocky on slopes; 1st to 3rd rate. Timber, scattered spruce, and balsam on portion of mile. Undergrowth, scattered nine bark, choke cherry, and snow berry; willows in canyon, and oak and mahogany on E. portion of mile. Medium growth of weeds and grass. Excellent grazing land.
	SECTION 18
	From the ¼ sec. cor. between secs. 18 and 19.

Chains	
	N. 0° 50' W., on N. and S. center line, sec. 18.
	Ascend gradually along steep E. slope, over mountainous land, through medium dense undergrowth, and timber.
14.00	Top of ascent, 110 ft. above ¼ sec. cor., slopes E.; descend NE. slope
39.90	Power transmission Line, bears N. 72° W., and S. 72° E.
40.21	Intersect E. and W. center line, on NE. slope, 320 ft. below top of ascent.
	Set an iron post, 3 ft. long, 1 in. diam., 27 ins. in the ground, for C¼ sec. cor., with brass cap marked C¼S18 1939 from which A spruce, 8 ins. diam., bears N. 68° 45' E., 24 lks. dist., marked C¼S18BT. A balsam, 8 ins. diam., bears S. 77° 45' W., 85 lks. dist., marked C¼S18BT.
43.00	Leave timber, bears E. and W.
46.80	Mill D South Fork of Big Cottonwood Creek, stream of clear water, 3 lks. wide, 100 ft. below C¼ sec. cor., course NW.; ascend SW. slope, entering timber.
54.00	Old road, bears NW. and SE.
60.45	On spur, 110 ft. above creek, projects NW.
	Set an iron post, 3 ft. long, 1 in. diam., 27 ins. in the ground, for CN. 1/16 sec. cor., with brass cap marked C N 1/16 | S18 C 1939 from which A balsam, 8 ins. diam., bears S. 77° 30' E., 28 lks. dist., marked CN 1/16 S18BT. A balsam, 6 ins. diam., bears N. 4° W., 53 lks. dist., marked CN 1/16 S18BT.
	Descend NW. slope.
61.80	Small draw, 30 ft. below spur, course NW.; ascend SW. slope.
65.00	Spur, 60 ft. above draw, projects NW.; descend NE. slope.
70.40	Small draw, 100 ft. below spur, course NW.; ascend SW. slope.
74.50	Spur, 60 ft. above draw, projects NW.; descend NW. slope.
80.69	The ¼ sec. cor., between secs. 7 and 18.
	Land, mountainous. Soil, rocky, sandy, clay loam; 2nd to 3rd rate. Timber, aspen, spruce, and balsam. Undergrowth, choke cherry, nine bark, snow berry, and sagebrush. Medium growth of weeds and grass. Excellent grazing land.

SUBDIVISION OF SECTIONS, T. 2 S., R. 3 E.

Chains	
	From the ¼ sec. cor. on E. bdy. of sec. 18.
	S. 89° 32' W., on E. and W. center line of sec. 18.
	Descend along gentle N. slope over mountainous land, through medium dense timber and undergrowth.
12.60	Draw, 80 ft. below ¼ sec. cor., course N.; ascend gentle NE. slope.
13.60	Power transmission line, bears NE. and SW.
14.00	Spur, 50 ft. above draw, projects N.; thence over rolling top of spur, entering scattered timber.
19.49	Set an iron post, 3 ft. long, 1 in. diam., 27 ins. in the ground, for CE. 1/16 sec. cor., with brass cap marked C E 1/16 C S18 1939 from which An aspen, 6 ins. diam., bears N. 83° 45' E., 183 lks. dist., marked CE 1/16 S18BT. A spruce, 12 ins. diam., bears S. 72° 30' W., 113 lks. dist., marked CE 1/16 S18BT.
23.50	Road, bears N. 20° E., and S. 20° W.
26.40	Leave spur, bears NW. and SW.; descend SW. slope, entering medium dense timber.
30.20	Will D South Fork of Big Cottonwood Creek, stream of clear water, 15 lks. wide, 50 ft. below spur, course NW.; ascend gradually along N. slope.
38.98	The C¼ sec. cor., 50 ft. above creek.
39.70	Power transmission line, bears N. 72° W. and S. 72° E.
48.00	Ascend NE. slope.
58.88	Proportionate dist., on NE. slope, 120 ft. above ¾ sec. cor.
	Set an iron post, 3 ft. long, 1 in. diam., 27 ins. in the ground, for CW. 1/16 sec. cor., with brass cap marked C W 1/16 C S18 1939 from which An aspen, 6 ins. diam., bears N. 64° 30' E., 32 lks. dist., marked CW 1/16 S18BT. A spruce, 8 ins. diam., bears N. 76° 30' W., 36 lks. dist., marked CW 1/16 S18BT.
59.34	Intersect line 2-3, Bachelor No. 4 lode, sur. No. 6496, S. 37° 16' W., 1.77 chs. dist. from cor. No. 3, which is an aspen post, 4 ins. sq., 4 ft. long, set and marked as described in the official records.
76.12	The ¼ sec. cor. on W. bdy. of sec. 18.
	Land, mountainous. Soil, rocky, sandy clay loam; 2nd to 3rd rate. Timber, aspen and scattered spruce and balsam. Undergrowth, chokecherry, ninebark, and service berry brush. Medium growth of weeds and grass. Excellent grazing land.

SUBDIVISION OF SECTIONS, T. 2 S., R. 3 E.

Chains	
	From the center E. 1/16 sec. cor.,
	N. 0° 22' W., on N. and S. center line of NE¼ of sec. 18.
	Over rolling top of spur, through scattered aspen, spruce and balsam timber and undergrowth.
5.00	Leave spur, bears N. 10° W., and SE.; descend NE. slope.
10.60	Small draw, 30 ft. below spur, course NE.; road along draw; ascend over E. slope.
20.14	On gradual E. slope, 75 ft. above draw.
	Intersect E. and W. center line of NE¼ of sec. 18.
	Set an iron post, 3 ft. long, 1 in. diam., 27 ins. in the ground, for NE. 1/16 sec. cor., with brass cap marked NE 1/16 S18 1939 from which
	A balsam, 20 ins. diam., bears N. 88° 15' E., 73 lks. dist., marked NE 1/16 S18BT
	A balsam, 10 ins. diam., bears S. 9° E., 120 lks. dist., marked NE 1/16 S18BT.
22.00	Top of ascent, 20 ft. above 1/16 sec. cor., slopes NE.; descend NE. slope, entering dense spruce and balsam timber.
36.10	Big Cottonwood Creek, stream of clear water, 30 lks. wide, course NW.; ascend SW. slope.
37.40	Improved gravel road, bears NW. to Salt Lake City, Utah and SE.
40.24	The E. 1/16 sec. cor. between secs. 7 and 18.
	Land, mountainous. Soil, rocky, sandy, clay loam; 2nd to 3rd rate. Timber, spruce, balsam, and scattered aspen on portion of mile. Undergrowth, chokecherry, nine bark, service berry brush and sagebrush Medium growth of weeds and grass. Excellent grazing land.

	From center W. 1/16 sec. cor. of sec. 18,
	N. 0° 30' W., on N. and S. center line of NW¼ of sec. 18.
	Descend N. slope over mountainous land, through dense timber and undergrowth.
0.57	Intersect line 2-3, Bachelor No. 4 lode, sur. No. 6496, S. 37° 16' W., 105 lks. dist. from cor. No. 3.
1.90	Intersect line 3-4, Bachelor No. 4 lode, sur. No. 6496, N. 52° 44' W., 82 lks. dist. from cor. No. 3.
2.00	Head of draw, 40 ft. below 1/16 sec. cor.; course N. 70° W.; ascend SW. slope.
3.00	Top of ascent, slopes N. 70° W.; descend N. slope.
6.90	Power transmission line, bears N. 60° W. and S. 60° E.

SUBDIVISION OF SECTIONS, T. 2 S., R. 3 E.

Chains	
7.00	Draw, 120 ft. below top of ascent, course NW.; ascend SW. slope.
13.00	Top of ascent, 20 ft. above draw, slopes NW.; descend N. slope.
20.12	Intersect E. and W. center line, NW¼ sec. 18.
	Set an iron post, 3 ft. long, 1 in. diam., 27 ins. in the ground, for NW 1/16 sec. cor., with brass cap marked NW 1/16 S18 1939 from which A balsam, 6 ins. diam., bears N. 24° 15' E., 29 lks. dist., marked NW 1/16 S18BT. A balsam, 10 ins. diam., bears S. 33° 45' W., 19 lks. dist., marked NW 1/16 S18BT.
20.60	Mill D. South Fork of Big Cottonwood Creek, stream of clear water, 20 lks. wide, 160 ft. below top of ascent, course NW.; ascend SW. slope.
23.00	Top of ascent, 90 ft. above creek, slopes W.; descend N. slope.
37.60	Big Cottonwood Creek, stream of clear water, 30 lks. wide in canyon, 140 ft. below top of ascent, course NW.; ascend.
38.50	Improved gravel road, bears SW. to Salt Lake City, Utah, and NE.
40.19	The W 1/16 sec. cor., between secs. 7 and 18.
	Land, mountainous. Soil, rocky, sandy clay loam; 2nd to 3rd rate. Timber, aspen, and scattered spruce, and balsam. Undergrowth, choke cherry, nine bark, service berry, and snow berry; medium growth of weeds and grass. Excellent grazing land.

	From the N. 1/16 sec. cor., between secs. 17 and 18.
	S. 89° 55' W., on E. and W. center line, NW¼ sec. 18.
	Over rolling bottom of canyon, through dense willows.
7.00	Leave canyon, bears N. 30° W., and S. 20° E.; ascend E. slope, leaving willows, and entering medium dense undergrowth.
12.20	Road, bears N. and S., in bottom of canyon, draining N.
19.67	Intersect NE. 1/16 sec. cor.
23.00	Spur, 250 ft. above canyon, projects N.; descend.
39.30	Intersect center N. 1/16 sec. cor.
	Thence
	S. 89° 12' W., with continuous measurement.
46.00	Enter medium dense timber, bears NW. and SE.
58.00	Mill D South Fork of Big Cottonwood Creek, stream of clear water, 15 lks. wide, 140 ft. below spur, course NW.; ascend.
59.14	Intersect NW. 1/16 sec. cor.

SUBDIVISION OF SECTIONS, T. 2 S., R. 3 E.

Chains	
72.70	Top of ascent, 160 ft. above creek, slopes N.; descend.
75.03	Intersect line 2-3, Gustave No. 1 lode, sur. No. 6496, S. 52° 44' E., 7.20 chs. dist. from cor. No. 3, heretofore described.
76.22	The N. 1/16 sec. cor. on N. bdy. sec. 16.
	Land, mountainous. Soil, rocky, sandy, clay loam; 2nd to 3rd rate. Timber, aspen and scattered spruce, and balsam on portion of mile. Undergrowth, willows, choke cherry, service berry, nine bark, and sagebrush. Medium growth of weeds and grass. Excellent grazing land.

SECTION 21

From ¼ sec. cor. between secs. 21 and 28.

N. 0° 27' E., on N. and S. center line, sec. 21.

Ascend E. slope over mountainous land, through scattered timber, and medium dense undergrowth.

24.00	Top of ascent, 250 ft. above ¼ sec. cor., slopes E.; descend abrupt NE. slope.
39.60	On NE. slope, 240 ft. below top of ascent.
	Intersect E. and W. center line.
	Set an iron post, 3 ft. long, 1 in. diam., 18 ins. in the ground to solid rock and in mound of stone to top, for C¼ sec. cor., with brass cap marked C¼S21 1939 from which A balsam, 4 ins. diam., bears N. 15° E., 47 lks. dist., marked C¼S21BT. A balsam, 8 ins. diam., bears N. 87° W., 17 lks. dist., marked C¼S21BT.
50.00	Enter medium dense timber, bears E. and W.
59.57	On NE. slope, 540 ft. below C¼ sec. cor.
	Set an iron post, 3 ft. long, 1 in. diam., 24 ins. in the ground to solid rock and in mound of stone to top, for CN. 1/16 sec. cor., with brass cap marked C N 1/16 | S 21 C 1939 from which A balsam, 5 ins. diam., bears S. 87° E., 22 lks. dist., marked CN 1/16 S21BT. A balsam, 5 ins. diam., bears S. 49° 45' W., 55 lks. dist., marked CN 1/16 S21BT.

SUBDIVISION OF SECTIONS, T. 2 S., R. 3 E.

Chains	
63.50	Telephone line, bears N. 77° W., and S. 77° E.
64.40	Big Cottonwood Creek, stream of clear water, 30 lks. wide, in canyon, 70 ft. below C N 1/16 sec. cor., course N. 70° W.; ascend over rolling SW. slope.
68.00	Enter scattered timber, bears E. and W.
71.00	Power transmission line, bears N. 57° W., and S. 57° E.
77.10	Improved graveled road, bears NW. to Salt Lake City, Utah, and SE.
79.54	The ¼ sec. cor., between secs. 16 and 21, 40 ft. above creek.
	Land, mountainous. Soil, rocky, sandy clay loam: 2nd to 3rd rate. Timber, spruce, balsam, and aspen. Undergrowth, choke cherry, service-berry, nine bark, and snow berry. Medium growth of weeds and grass. Excellent grazing land.

From the ¼ sec. cor., between secs. 20 and 21.

S. 89° 33' E., on E. and W. center line, sec. 21.

Ascend W. slope over mountainous land, through medium dense timber, and scattered undergrowth.

13.00 Spur, 250 ft. above ¼ sec. cor., slopes N.; descend abrupt NE. slope.

19.46 On abrupt NE. slope, 200 ft. below spur.

Set an iron post, [illegible] ft. long, [illegible] in. diam., 27 ins. in the ground for CW. 1/16 sec. cor., with brass cap marked

W 1/16
C——C
S 21

1939

from which

An aspen, 8 ins. diam., bears N. 45° 30' E., 16 lks. dist., marked CW 1/16 S21BT.

An aspen, 6 ins. diam., bears N. 3° 30' W., 27 lks. dist., marked CW 1/16 S21BT.

24.60 Draw, 100 ft. below C W1/16 sec. cor., course N. 30° E.; descend along abrupt N. slope.

31.00 Descend abrupt NE. slope.

38.92 The C¼ sec. cor., 330 ft. below CW 1/16 sec. cor.

50.10 Silver Fork, stream of clear water, 250 ft. below C¼ sec. cor., course N. 10° W.; ascend abrupt W. slope.

52.00 Top of ascent, 80 ft. above creek, slopes N.; descend NE. slope.

53.40 Trail and old road, bears N. and S.

61.00 Bottom of Big Cottonwood Canyon, 140 ft. below top of ascent, bears NW. and SE.; thence over rolling land, enter scattered timber.

72.25 Power transmission line, bears N. 49° 30' W., and S. 49° 30' E.

74.00 Old road, bears NW. and SE.

Chains	
77.77	The ¼ sec. cor., between secs. 21 and 22. Land, mountainous. Soil, rocky, sandy, clay loam; 2nd to 3rd rate. Timber, aspen, and scattered spruce and balsam. Undergrowth, choke cherry, nine bark, snow berry, and service berry. Medium growth of weeds and grass. Excellent grazing land.
	From CW 1/16 sec. cor. N. 0° 26' E., on N. and S. center line, NW¼ sec. 21. Descend abrupt NE. slope, over mountainous land, through medium dense timber and undergrowth.
19.92	On abrupt NE. slope, 510 ft. below CW 1/16 sec. cor. Intersect E. and W. center line, NW¼ sec. 21. Set an iron post, 3 ft. long, 1 in. diam., 27 ins. in the ground for NW. 1/16 sec. cor., with brass cap marked NW 1/16 S21 1939 from which A balsam, 10 ins. diam., bears S. 50° 30' E., 42 lks. dist., marked NW 1/16 S21BT. An aspen, 5 ins. diam., bears N. 72° W., 19 lks. dist., marked NW 1/16 S21BT.
30.25	Telephone line, bears N. 66° W., and S. 66° E.
39.82	True point for W 1/16 sec. cor., between secs. 16 and 21, in Big Cottonwood Creek, 580 ft. below NW 1/16 sec. cor. Land, mountainous. Soil, rocky, sandy clay loam; 1st to 3rd rate. Timber, aspen, and scattered spruce and balsam. Undergrowth, nine bark, snow berry, choke cherry, and service berry. Medium growth of weeds and grass. Excellent grazing land.
	From the N 1/16 sec. cor. between secs. 20 and 21. S. 89° 43' E., on E. and W. center line, NW¼ sec. 21. Ascend along abrupt N. slope, over mountainous land, through medium dense timber and undergrowth.
7.00	Top of ascent, 50 ft. above N 1/16 sec. cor., slopes N.; descend NE. slope.
19.45	The NW 1/16 sec. cor., on NE. slope, 110 ft. below top of ascent.
38.89	The CN 1/16 sec. cor., on NE. slope, 430 ft. below NW 1/16 sec. cor. Land, mountainous. Soil, rocky, sandy, clay loam; 1st to 3rd rate. Timber, aspen, and scattered spruce and balsam. Undergrowth, nine bark, snow berry, choke cherry, and service berry. Medium growth of weeds and grass. Excellent grazing land.

SUBDIVISION OF SECTIONS, T. 2 S., R. 3 E.

Chains	
	SECTION 22
	From the ¼ sec. cor. between secs. 22 and 27.
	N. 0° 05' E., on N. and S. center line, sec. 22.
	Descend over rolling NE. slope, through scattered timber and scattered undergrowth.
5.50	Power transmission line, bears N. 59° W., and S. 59° E.
8.50	Telephone line, bears N. 48° W., and S. 48° E.
10.20	Road, bears N. 65° W., and S. 65° E.
14.00	Enter medium dense timber, bears NW. and SE.
17.30	Big Cottonwood Creek, stream of clear water, 30 lks. wide, in canyon, 170 ft. below ¼ sec. cor., course N. 50° W.; ascend SW. slope.
19.68	On S. side of graded road,
	Set an iron post, 3 ft. long, 1 in. diam., 30 ins. in the ground, in mound of stone to top, for CS 1/16 sec. cor., with brass cap marked
	C S 1/16 | S 22 C 1939
	from which
	A balsam, 8 ins. diam., bears N. 25° 30' E., 129 lks. dist., marked CS 1/16 S22BT.
	An aspen, 5 ins. diam., bears S. 40° W., 26 lks. dist., marked CS 1/16 S22BT.
20.00	Improved gravel road, bears NW. and SE.
39.35	On SW. slope, 470 ft. above creek.
	Intersect E. and W. center line.
	Set an iron post, 3 ft. long, 1 in. diam., 18 ins. in the ground to solid rock and in mound of stone to top, for C¼ sec. cor., with brass cap marked
	C¼ S22 1939
	from which
	A balsam, 8 ins. diam., bears N. 87° 45' E., 47 lks. dist., marked C¼S22BT.
	A balsam, 8 ins. diam., bears N. 29° W., 22 lks. dist., marked C¼S22BT.
44.00	Leave timber, bears E. and W.; enter oak and sagebrush.
50.00	Spur, 350 ft. above C¼ sec. cor., slopes W.; descend NW. slope, entering timber, and leave oak and sagebrush.
58.80	Barbed wire fence, bears E. and W.
59.49	In swale, 100 ft. below spur, drains NW.
	Set an iron post, 3 ft. long, 1 in. diam., 27 ins. in the ground, for CN 1/16 sec. cor., with brass cap marked

SUBDIVISION OF SECTIONS, T. 2 S., R. 3 E.

Chains	
	C N 1/16 | S 22 C 1939 from which
	A balsam, 8 ins. diam., bears N. 25° E., 7 lks. dist., marked CN 1/16 S22BT.
	An aspen, 10 ins. diam., bears N. 59° W., 9 lks. dist., marked CN 1/16 S22BT.
	Ascend over rolling SW. slope.
69.00	Leave timber, bears E. and W.
76.00	Road, bears NE. and SW.
79.64	The ¼ sec. cor. between secs. 15 and 22.
	Land, mountainous. Soil, sandy clay loam; rocky in places; 1st to 3rd rate. Timber, aspen, and scattered spruce and balsam on portions of mile. Undergrowth, choke cherry, service berry, nine bark; and snow berry; oak and sagebrush on portion of mile. Medium growth of weeds and gra Excellent grazing land.
	From the ¼ sec. cor. between secs. 21 and 22.
	S. 89° 28' E., on E. and W. center line, sec. 22.
	Over rolling bottom of canyon, through scattered spruce and balsam timber, and dense willows and mountain ash.
2.00	Telephone line bears S. 58° E. and N. 58° W.
4.80	Big Cottonwood Creek, stream of clear water, 30 lks. wide, course N. 70° W., from N. 85° E.; thence along S. side of creek.
9.10	Cross Big Cottonwood Creek, course N. 85° W.
19.73	Set an iron post, 3 ft. long, 1 in. diam., 18 ins. in the ground to solid rock and in mound of stone to top, for CW 1/16 sec. cor., with brass cap marked C—W 1/16—C S 22 1939 from which
	An aspen, 6 ins. diam., bears S. 46° E., 23 lks. dist., marked CW 1/16 S22BT.
	An aspen, 8 ins. diam., bears S. 19° 30' W., 21 lks. dist., marked CW 1/16 S22BT.
29.30	Improved gravel road, bears N. 50° W., to Salt Lake City, Utah, and S. 50° E.; ascend SW. slope, leaving canyon entering medium dense aspe
39.46	The C¼ sec. cor., 300 ft. above canyon.
53.57	Intersect line 4-4, Dawes No. 4 lode, sur. No. 7000, S. 58° E., 2.30 chs. dist. from cor. No. 4, which is an aspen post, 4 ins. sq., 3 ft. long, marked as described in the official records.

SUBDIVISION OF SECTIONS, T. 2 S., R. 3 E.

Chains	
58.90	Old road, and trail, bear N. 20° W., and S. 20° E.
59.44	On SW. slope, 475 ft. above C¼ sec. cor.
	Set an iron post, 3 ft. long, 1 in. diam., 27 ins. in the ground for CE 1/16 sec. cor., with brass cap marked E 1/16 C——C S 22 1939 from which An aspen, 6 ins. diam., bears S. 45° E., 12 lks. dist., marked CE 1/16 S22BT. An aspen, 7 ins. diam., bears N. 20° W., 11 lks. dist., marked CE 1/16 S22BT.
70.96	Intersect line 4-1, Dawes No. 3 lode, sur. No. 7000, S. 58° E., 2.40 chs. dist. from cor. No. 4, identical with cor. No. 2, Dawes No. 4 lode, which is an aspen post, 6 ins. sq., extending 3 ft. above the ground, marked as described in the official records.
79.42	The ¼ sec. cor., between secs. 22 and 23, 380 ft. above CE 1/16 sec. cor. Land, mountainous. Soil, rocky, sandy clay loam; 2nd to 3rd rate. Timber, aspen, and scattered spruce and balsam. Undergrowth, choke cherry, service berry, nine bark, and snow berry; willows and mountain ash along creek. Medium growth of weeds and grass. Excellent grazing land.
	From the E. 1/16 sec. cor. between secs. 22 and 27.
	N. 0° 23' E., on N. and S. center line, SE¼ sec. 22.
	Over gentle W. slope, through medium dense timber, and undergrowth.
2.20	Improved gravel road, bears NW. to Salt Lake City, Utah, and SE.
7.50	Mill F East Fork, stream of clear water, 5 lks. wide, course W.; ascend SW. slope.
19.57	On SW. slope, 110 ft. above E 1/16 sec. cor.
	Intersect E. and W. center line, SE¼ sec. 22.
	Set an iron post, 3 ft. long, 1 in. diam., 27 ins. in the ground for SE 1/16 sec. cor., with brass cap marked SE 1/16 S22 1939 from which An aspen, 6 ins. diam., bears S. 48° E., 5 lks. dist., marked SE 1/16 S22BT. An aspen, 5 ins. diam., bears N. 70° W., 17 lks. dist., marked SE 1/16 S22BT.
24.91	Intersect line 1-2, Dawes No. 5 lode, sur. No. 7000, S. 57° 58' E., 10.50 chs. dist., from cor. No. 2, which is an aspen post, 6 ins. sq., extending 3 ft. above the ground, marked as described in the official records.

SUBDIVISION OF SECTIONS, T. 2 S., R. 3 E.

Chains	
29.00	Trail, bears N. 15° W., and S. 15° E.
38.10	Old road, and trail, bear N. 15° W., and S. 15° E.
39.14	The CE 1/16 sec. cor., on SW. slope, 380 ft. above SE. 1/16 sec. cor.
	Thence
	N. 0° 04' E., on N. and S. center line, NE¼ sec. 22, with continuous measurement.
44.48	Intersect line 3-4, Dawes No. 4 lode, sur. No. 7000, S. 62° 30' W., 1.73 chs. dist. from cor. No. 3, which is an aspen post, 6 ins. sq., extending 3 ft. above the ground, marked as described in the official records.
49.00	Top of ascent, 160 ft. above CE 1/16 sec. cor., slopes W.; descend NW. slope.
54.70	Trail, bears NE. and SW.
59.05	On NW. slope, 120 ft. below top of ascent.
	Intersect E. and W. center line, NE¼, sec. 22.
	Set an iron post, 3 ft. long, 1 in. diam., 27 ins. in the ground for NE. 1/16 sec. cor., with brass cap marked NE 1/16 S22 1939 from which
	A balsam, 8 ins. diam., bears S. 49° 15' E., 26 lks. dist., marked NE 1/16 S22BT.
	A balsam, 8 ins. diam., bears N. 67° 45' W., 38 lks. dist., marked NE 1/16 S22BT.
70.70	Draw, 120 ft. below NE 1/16 sec. cor., course NW.; trail along draw; thence along gentle W. slope.
78.96	The E 1/16 sec. cor. between secs. 15 and 22.
	Land, mountainous. Soil, sandy, clay loam; 1st rate. Timber, aspen and scattered spruce and balsam. Undergrowth, choke cherry, service berry, nine bark, and snow berry. Medium growth of weeds and grass. Excellent grazing land.
	From W. 1/16 sec. cor., between secs. 22 and 27.
	N. 0° 13' E., on N. and S. center line, SW¼ sec. 22.
	Descend NE. slope, over mountainous land, through medium dense spruce and balsam and scattered aspen timber, and medium dense undergrowth.
18.70	Power transmission line, bears N. 50° W., and S. 50° E.
19.49	Intersect line 3-4, Sunrise lode, sur. No. 6873, S. 25° 54' E., 4.53 chs. dist. from cor. No. 3, which is decayed stump of aspen post, in center of mound of stone, witnessed by an aspen bearing tree, as described in official records.
19.76	On NE. slope, 340 ft. below W. 1/16 sec. cor.

SUBDIVISION OF SECTIONS, T. 2 S., R. 3 E.

Chains	
	Intersect E. and W. center line, SW¼ of sec. 22.
	Set an iron post, 3 ft. long, 1 in. diam., 24 ins. in the ground to solid rock, and in a mound of stone to top, for SW. 1/16 sec. cor., with brass cap marked
	SW 1/16 S22 1939
	from which
	A balsam, 10 ins. diam., bears N. 17° E., 16 lks. dist.; marked SW 1/16 S22BT.
	A balsam, 8 ins. diam., bears S. 60° W., 14 lks. dist., marked SW 1/16 S22BT.
22.60	Road, bears N. 75° W. and S. 75° E.; enter medium dense aspen and scattered spruce and balsam timber.
26.30	Telephone line, bears N. 48° W. and S. 48° E.
34.70	Old road, bears NW. and SE.
38.50	Big Cottonwood Creek, stream of clear water, 30 lks. wide, in canyon, 200 ft. below SW. 1/16 sec. cor., course W.; ascend SW. slope.
39.50	The CW. 1/16 sec. cor.
	Thence,
	N. 0° 13' E., on N. and S. center line, NW¼ of sec. 22, with continuous measurement.
43.20	Improved gravel road, bears N. 70° W. and S. 70° E.
44.40	Barbed wire fence, bears E. and W.
52.40	Barbed wire fence, bears E. and W.
59.47	On SW. slope, 260 ft. above creek.
	Intersect E. and W. center line, NW¼ of sec. 22.
	Set an iron post, 3 ft. long, 1 in. diam., 27 ins. in the ground, for NW. 1/16 sec. cor., with brass cap marked
	NW 1/16 S22 1939
	from which
	An aspen, 6 ins. diam., bears N. 16° 30' E., 18 lks. dist., marked NW 1/16 S22BT.
	An aspen, 6 ins. diam., bears N. 63° W., 20 lks. dist., marked NW 1/16 S22BT.
62.60	Willow Creek, stream of clear water, 10 lks. wide, in draw, course SW.; ascend SE. slope.
65.80	Old road, bears NE. and SW.
79.46	The W. 1/16 sec. cor. between secs. 15 and 22, 450 ft. above NW. 1/16 sec. cor.
	Land, mountainous. Soil, rocky, sandy, clay loam; 2nd to 4th rate. Timber, aspen, spruce and balsam. Undergrowth, chokecherry, service berry brush, mine bark and snow berry. Medium growth of weeds and grass. Excellent grazing land.

SUBDIVISION OF SECTIONS, T. 2 S., R. 3 E.

Chains	
	From the S. 1/16 sec. cor., between secs. 21 and 22.
	S. 89° 42' E., on E. and W. center line, SW¼ of sec. 22.
	Descend NE. slope over mountainous land, through medium dense aspen and scattered spruce and balsam timber, and medium dense undergrowth.
1.27	Intersect line 2-3, Apex No. 2 lode, sur. No. 6873, N. 64° 06' E. 4.74 chs. dist. from cor. No. 2, heretofore described.
18.20	Power transmission line, bears N. 50° W. and S. 50° E.
19.63	Intersect line 3-4, Sunrise lode, sur. No. 6873, S. 25° 54' E. 4.24 chs. dist. from cor. No. 3, heretofore described.
19.76	The SW. 1/16 sec. cor., 130 ft. below S. 1/16 sec. cor.
22.00	Enter scattered timber.
25.00	Old road, bears N. 60° W. and S. 60° E.; enter rolling bottom of Big Cottonwood Canyon.
26.91	Intersect line 2-3, Carrie Mill Site, lot No. 124 B, N. 38° 15' W. 1.90 chs. dist. from cor. No. 3, which is the center of an old mound of stone. No evidence of cors. 1, 2, and 4 could be found.
27.00	Telephone line, bears N. 48° W. and S. 48° E.
29.95	Intersect line 3-4, Carrie Mill Site, lot No. 124 B, N. 51° 45' E. 2.38 chs. dist. from cor. No. 3.
34.00	Big Cottonwood Creek, stream of clear water, 30 lks. wide, course N. 75° W.; ascend SW. slope.
39.52	The center S. 1/16 sec. cor.
	Thence,
	S. 89° 42' E., on E. and W. center line, SE¼ of sec. 22, with continuous measurement.
40.00	Improved gravel road, bears N. 20° W. to Salt Lake City, Utah and S. 55° E.
59.44	The SE. 1/16 sec. cor., 240 ft. above creek.
62.90	Trail, bears N. 20° W. and S. 20° E.
66.20	SW. cor. of frame house, 15 x 30 ft., at Salt Lake City garbage dump, bears S. 7° E. about 4 chs. dist.
68.05	Intersect line 1-2, Dawes No. 5 lode, sur. No. 7000, N. 57° 58' W. 2.11 chs. dist. from cor. No. 1, which is an aspen post, 6 ins. sq., firmly set and extending 3 ft. above the ground, and marked as described in the official records.
70.43	Intersect line 4-1, Dawes No. 5 lode, sur. No. 7000, N. 29° 08' E. 1.26 chs. dist. from cor. No. 1.
74.48	Intersect line 1-4, Dawes No. 2 lode, sur. No. 7000, S. 48° 14' E. 3.63 chs. dist. from cor. 1, which is an aspen post, 4 ins. sq., firmly set and extending 2½ ft. above ground, and marked and witnessed as described in the official records.
79.36	The S. 1/16 sec. cor. between secs. 22 and 23, 300 ft. above SE. 1/16 sec. cor.
	Land, mountainous. Soil, rocky, sandy, clay loam; 2nd to 3rd rate. Timber, aspen, scattered spruce and balsam. Undergrowth, chokecherry, service berry, brush, nine bark and snow berry. Medium growth of weeds and grass. Excellent grazing land.

SUBDIVISION OF SECTIONS, T. 2 S., R. 3 E.

Chains	
	From the N. 1/16 sec. cor. between secs. 21 and 22.
	S. 89° 52' E., on E. and W. center line, NW¼ of sec. 22.
	Ascend over gentle SW. slope, through medium dense timber and undergrowth.
1.20	Old road, bears NE. and S.
15.60	Willow Creek, stream of clear water, 10 lks. wide, in draw, course SW.; ascend NW. slope.
19.66	The NW. 1/16 sec. cor., 200 ft. above N. 1/16 sec. cor.
33.60	Barbed wire fence, bears N. 80° W. and S. 80° E.
39.34	The center N. 1/16 sec. cor., 250 ft. above NW. 1/16 sec. cor.
	Thence,
	S. 88° 46' E., on E. and W. center line, NE¼ of sec. 22, with continuous measurement.
59.34	The NE. 1/16 sec. cor., 270 ft. above CN. 1/16 sec. cor.
64.20	Old road, and trail, bear NE. and SW.
79.38	The N. 1/16 sec. cor. between secs. 22 and 23.
	Land, mountainous. Soil, rocky, sandy, clay loam; 1st to 3rd rate. Timber, aspen, and scattered spruce and balsam. Undergrowth, chokecherry, nine bark, snow berry and service berry brush; medium growth of weeds and grass. Excellent grazing land.

SECTION 23

	From ¼ sec. cor. between secs. 23 and 26,
	N. 0° 25' E., on N. and S. center line of sec. 23.
	Ascend SW. slope, over mountainous land, through medium dense timber and scattered undergrowth.
2.00	Point of spur, [illegible] ft. above ¼ sec. cor., slopes W.; descend NW. slope.
17.00	Draw, 140 ft. below spur, course SW.; ascend SW. slope.
33.45	On SW. slope, 480 ft. above draw.
	Intersect E. and W. center line.
	Set an iron post, 3 ft. long, 1 in. diam., 27 ins. in the ground, for C¼ sec. cor., with brass cap marked C¼S23 1939 from which An aspen, 4 ins. diam., bears N. 63° W., 47 lks. dist., marked C¼S23BT.
48.00	Leave timber, bears NE. and SW.
54.00	Spur, 490 ft. above C¼ sec. cor., projects N. 75° W.; descend NW. slope.
56.00	Enter dense timber, bears NE. and SW.

SUBDIVISION OF SECTIONS, T. 2 S., R. 3 E.

Chains	
59.12	On NW. slope, 90 ft. below spur.
	Set an iron post, 3 ft. long, 1 in. diam., 27 ins. in the ground, for CN. 1/16 sec. cor., with brass cap marked C N 1/16 | S23 C 1939 from which
	A balsam, 10 ins. diam., bears N. 61° E., 11 lks. dist., marked CN 1/16 S23BT.
	A balsam, 8 ins. diam., bears N. 54° W., 8 lks. dist., marked CN 1/16 S23BT.
64.00	Head of draw, 40 ft. below 1/16 sec. cor., course W.; ascend W. slope, entering scattered timber.
64.07	Intersect line 1-2, Stanley No. 2 lode, sur. No. 6945, S. 44° 57' E. 2.56 chs. dist. from cor. No. 1, identical with cor. No. 1, Stanley No. 3 lode, which is an iron post, 3 ins. diam., extending 12 ins. above the ground, firmly set, and marked as described in the official records.
78.80	The ¼ sec. cor. between secs. 14 and 23, 90 ft. above draw.
	Land, mountainous. Soil, rocky, sandy, clay loam; 1st to 3rd rate. Timber, aspen, and scattered spruce and balsam. Undergrowth, chokecherry, nine bark, snow berry and service berry brush. Medium growth of weeds and grass. Excellent grazing land.
	From ¼ sec. cor. between secs. 22 and 23.
	S. 89° 59' E., on E. and W. center line of sec. 23.
	Along abrupt S. slope over mountainous land, through medium dense timber and undergrowth.
4.88	Intersect line 1-2, Stanley No. 5 lode, sur. No. 6945, N. 44° 56' E. 3.50 chs. dist. from cor. No. 1, which is an iron post, 3 ins. diam., firmly set and extending 12 ins. above the ground, and marked as described in the official records.
19.68	On S. slope, 120 ft. above ¼ sec. cor.
	Set an iron post, 3 ft. long, 1 in. diam., 27 ins. in the ground, for CW. 1/16 sec. cor., with brass cap marked C W 1/16 C S23 1939 from which
	An aspen, 5 ins. diam., bears N. 4° 45' E., 105 lks. dist., marked CW 1/16 S23BT.
	An aspen, 6 ins. diam., bears S. 1° 45' E., 97 lks. dist., marked CW 1/16 S23BT.
39.36	The C¼ sec. cor., 130 ft. above CW. 1/16 sec. cor.
44.00	Enter sparse timber; ascend steep SW. slope.
58.94	On SW. slope, 250 ft. above C¼ sec. cor.

SUBDIVISION OF SECTIONS, T. 2 S., R. 3 E.

Chains	
	Set an iron post, 3 ft. long, 1 in. diam., 27 ins. in the ground, for CE1/16 sec. cor., with brass cap marked C E 1/16 C S 23 1939 from which An aspen, 4 ins. diam., bears S. 60° 45' W., 22 lks. dist., marked CE 1/16 S23BT. An aspen, 4 ins. diam., bears N. 33° W., 12 lks. dist., marked CE 1/16 S23BT.
73.92	Intersect line 1-4, Brick No. 1 lode, sur. No. 6945, N. 45° 14' W., 6.06 chs. dist., from cor. No. 1, which is an iron post, 3 ins. diam., extending 12 ins. above the ground, with cap marked as described in the official records.
78.52	The ¼ sec. cor. between secs. 23 and 24, 400 ft. above CE 1/16 sec. cor.
	Land, mountainous. Soil, rich, sandy clay loam, rocky in places; 1st to 3rd rate. Timber, aspen and scattered spruce and balsam on portion of mile. Undergrowth, choke cherry, service berry, young aspen, nine bark, snow berry, and service berry. Medium growth of weeds and grass. Excellent grazing land.
	From CE 1/16 sec. cor., sec. 23.
	N. 0° 06' E., on N. and S. center line, NE¼ sec. 23.
	Ascend SW, slope over mountainous land, through scattered timber, and scattered undergrowth.
9.78	Intersect line 1-4, Stanley No. 1 lode, sur. No. 6945, N.44° 40' W., 4.72 chs. dist. from cor. No. 1, which is an iron post, 3 ins. diam., extending 12 ins. above the ground, with cap marked as described in the official records.
13.00	Leave timber, bears E. and W.
13.20	Trail, bears SE. and NW.
16.00	Ridge and summit of Wasatch Range, 320 ft. above CE 1/16 sec. cor., bears S.50°E. and N. 50° W., descend abrupt NE. slope.
19.76	On abrupt NE. slope, 120 ft. below ridge.
	Intersect E. and W. center line; NE¼ sec. 23.
	Set an iron post, 3 ft. long, 1 in. diam., 27 ins. in the ground, for NE. 1/16 sec. cor., with brass cap marked NE 1/16 S23 1939 raise a mound of stone, 3 ft. base, 2½ ft. high, W. of cor.
33.70	Draw, 160 ft. below NE. 1/16 sec. cor., course N. 70° E.; ascend abrupt SE. slope.
39.52	The E. 1/16 sec. cor. between secs. 14 and 23.

SUBDIVISION OF SECTIONS, T. 2 S., R. 3 E.

Chains Land, mountainous.
Soil, rocky, sandy, clay loam; 2nd to 3rd rate.
Timber, aspen on portion of half mile.
Undergrowth, choke cherry, sagebrush, nine bark and snow berry. Medium growth of weeds and grass.
Excellent grazing land.

From the CN 1/16 sec. cor., sec. 23.

N. 0° 16' E., on N. and S. center line, NW¼ sec. 23.

Ascend S. slope, over mountainous land, through medium dense aspen timber, and scattered undergrowth.

11.00 Leave timber, bears E. and W.

12.50 Spur, 400 ft. above CN 1/16 sec. cor., projects N. 80° W.; descend N. slope.

14.00 Enter spruce and balsam timber, bears E. and W.

19.[illegible] On N. slope, 300 ft. below spur.

Intersect E. and W. center line, NW¼ sec. 23.

Set an iron post, 3 ft. long, 1 in. diam., 27 ins. in the ground, for NW. 1/16 sec. cor., with brass cap marked

NW 1/16 S23

1939

from which

A balsam, 5 ins. diam., bears N. 65° 45' E., 38 lks. dist., marked NW. 1/16 S23BT.

A balsam, 5 ins. diam., bears S. 85° 15' W., 49 lks. dist., marked NW. 1/16 S23BT.

21.21 Intersect line 3-4, Stanley No. 3 lode, sur. No. 6945 N. 44° 40' E., 6.32 chs. dist., from cor. No: 3, which is an iron post, 3 ins. diam., extending 12 ins. above the ground, with cap marked as described in the official records.

27.[illegible] Draw, 175 ft. below NW. 1/16 sec. cor., course N. 50° W.; ascend SW. slope, leaving timber.

39.[illegible] The W. 1/16 sec. cor. between secs. 14 and 23, 250 ft. above draw.

Land, mountainous.
Soil, rocky, sandy clay loam; 2nd to 3rd rate.
Timber, aspen, spruce, and balsam on portion of half mile.
Undergrowth, choke cherry, service berry, sagebrush, and snow berry.
Medium growth of weeds and grass.
Excellent grazing land.

From the W. 1/16 sec. cor. between secs. 22 and 23.

S. 89° 58' E., on E. and W. center line, NW¼ sec. 23.

Ascend NW. slope over mountainous land, through medium dense spruce and balsam, and scattered aspen timber, and scattered undergrowth.

13.00 Top of summit, 300 ft. above W. 1/16 sec. cor., slopes N.; descend along N. slope.

SUBDIVISION OF SECTIONS, T. 2 S., R. 3 E.

Chains	
18.18	Intersect line 3-4, Stanley No. 3 lode, sur. No. 6945, N. 44° 40' E. 4.15 chs. dist. from cor. No. 3.
19.74	The NW. 1/16 sec. cor., 75 ft. below top of ascent.
23.60	Draw, 20 ft. below NW. 1/16 sec. cor., course N. 40° W.; ascend NW. slope.
39.45	The CN. 1/16 sec. cor., 450 ft. above draw.
	Thence,
	N. 89° 41' E., on E. and W. center line, NE¼ of sec. 23, with continuous measurement.
40.00	Leave timber, bears N. and S.
46.30	Trail, bears N. and S.
48.99	Intersect line 1-4, Stanley No. 1 lode, sur. No. 6945, S. 44° 40' E. 3.68 chs. dist. from cor. No. 4.
49.00	Ridge and summit of Wasatch Range, 250 ft. above C¼ sec. cor., bears N. 10° W. and S. 60° E.; spur, projects S. 50° W.; descend NE. slope.
58.83	The NE. 1/16 sec. cor., 200 ft. below ridge.
78.30	The N. 1/16 sec. cor. between secs. 23 and 24, 360 ft. below NE. 1/16 sec. cor. Land, mountainous. Soil, rocky, sandy, clay loam; 2nd to 3rd rate. Timber, spruce, balsam, and scattered aspen on portion of mile. Undergrowth, scattered chokecherry, nine bark, snow berry and sagebrush. Medium growth of weeds and grass. Excellent grazing land.

SECTION 26

From the ¼ sec. cor. between secs. 26 and 35.

N. 0° 06' W., on N. and S. center line of sec. 26.

Along W. slope over mountainous land, through medium dense timber and scattered undergrowth.

4.70	Old road, bears NE. and SW.
10.54	Cor. No. 1, Radium lode, sur. No. 5943, bears east 1 lk. dist.; the cor. is a decayed stump of post in center of a mound of stone, and witnessed by a bearing tree as described in the official records.
11.15	Intersect line 2-3, Little Dollie No. 19 lode, sur. No. 5023, N. 48° 17' W. 3.62 chs. dist. from cor. No. 2, which is a decayed stump of post, and witnessed by a bearing tree as described in the official records.
14.00	Slope changes from W. to SW.
16.00	Power transmission line, bears S. 12° 30' W. and N. 12° 30' E.
19.74	On SW. slope, 50 ft. above ¼ sec. cor.
	Set an iron post, 3 ft. long, 1 in. diam., 27 ins. in the ground, for C. S. 1/16 sec. cor., with brass cap marked

SUBDIVISION OF SECTIONS, T. 2 S., R. 3 E.

Chains	
	C S 1/16 | S26 C 1939 from which
	An aspen, 6 ins. diam., bears S. 77° E., 31 lks. dist., marked CS 1/16 S26BT.
	An aspen, 5 ins. diam., bears S. 9° W., 14 lks. dist., marked CS 1/16 S26BT.
20.25	Telephone line, bears N. 48° 30' E. and S. 48° 30' W.
34.00	Ridge, 160 ft. above CS 1/16 sec. cor., bears NW. and SE.; descend NE. slope.
35.54	Intersect line 1-2, Little Dollie No. 4 lode, sur. No. 4960, S. 48° 17' E. 6.86 chs. dist. from cor. No. 2, identical with cor. No. 3, Little Dollie No. 5 lode, and cor. No. 4, Little Dollie No. 3 lode, which is a decayed stump of post in center of a mound of stone.
39.47	Intersect E. and W. center line.
	Set an iron post, 3 ft. long, 1 in. diam., 30 ins. in the ground, for C¼ sec. cor., with brass cap marked C¼S26 1939 from which
	A spruce, 10 ins. diam., bears N. 68° E., 34 lks. dist., marked C¼ S26BT.
	A balsam, 8 ins. diam., bears S. 57° W., 17 lks. dist., marked C¼ S26BT.
49.25	Intersect line 2-3, Minnie No. 4 lode, sur. No. 4960, N. 29° 08' E. 1.16 chs. dist. from cor. No. 2, identical with cor. No. 4, Little Dollie No. 5 lode, which is a post, 6 ins. sq., extending 3 ft. above a mound of stone, firmly set, and marked and witnessed by bearing trees as described in the official records.
49.80	Mill F East Fork, stream of clear water, 10 lks. wide, in draw, 180 ft. below ridge, course NW.
57.00	Stream of clear water, 5 lks. wide, in draw, course W.; ascend SW. slope.
59.20	Old road, bears E. and W.
59.93	Intersect line 3-4, Minnie No. 4 lode, sur. No. 4960, N. 48° 17' W. 5.35 chs. dist. from cor. No. 3, which is an aspen post, 6 ins. sq., firmly set and extending 2 ft. above a mound of stone, and marked and witnessed as described in the official records.
69.36	Intersect line 1-2, Exchequer lode, lot No. 133, S. 60° 32' E. 6.03 chs. dist. from cor. No. 1, identical with cor. No. 1, Chester lode, lot No. 134.
79.41	The ¼ sec. cor. between secs. 23 and 26, 260 ft. above creek.
	Land, mountainous. Soil, sandy clay loam, rocky in places; 1st to 3rd rate. Timber, medium dense aspen, and scattered spruce and balsam. Undergrowth, scattered chokecherry, nine bark and snow berry. Medium growth of weeds and grass. Excellent grazing land.

SUBDIVISION OF SECTIONS, T. 2 S., R. 3 E.

Chains	
	From the ¼ sec. cor., between secs. 26 and 27.
	S. 89° 08' E., on E. and W. center line, sec. 26.
	Ascend gradually over rolling bottom of canyon, through medium dense aspen and scattered spruce and balsam timber and scattered undergrowth.
3.05	Road, bears NW. and SE.
7.40	Telephone line, bears N. 48° 15' W., and S. 48° 15' E.
7.43	Intersect line 3-4, Little Dollie No. 14 lode, Sur. No. 5023, N. 48° 17' W., 1.50 chs. dist. from cor. No. 3, identical with cor. No. 4, Little Dollie No. 18 lode, which is a pine post, 6 ins. sq., extending 2 ft. above mound of stone, marked as described in the official records.
9.27	Power transmission line, bears N. 48° W., and S. 48° E.
18.80	Improved gravel road, bears N. 60° W. to Salt Lake City, Utah, and S. 60° E.; ascend SW. slope.
19.84	On SW. slope, 140 ft. above ¼ sec. cor.
	Set an iron post, 3 ft. long, 1 in. diam., 27 ins. in the ground for CW 1/16 sec. cor., with brass cap marked W 1/16 C——C S 26 1939 from which
	An aspen, 6 ins. diam., bears S. 60° 30' E., 28 lks. dist., marked CW 1/16 S26BT.
	An aspen, 6 ins. diam., bears N. 32° W., 15 lks. dist., marked CW 1/16 S26BT.
35.20	Intersect line 1-2, Little Dollie No. 4 lode, sur. No. 4960, S. 48° 17' E., 85 lks. dist. from cor. No. 2, identical with cor. No. 4, Little Dollie No. 3 lode.
37.00	Ridge, 360 ft. above CW 1/16 sec. cor., bears NW. and SE.; descend NE. slope, entering medium dense spruce and balsam timber.
39.68	The C¼ sec. cor.
43.00	Leave timber, bears NW. and SE.
49.10	Mill F East Fork, stream of clear water, 5 lks. wide, in canyon, 120 ft. below ridge, course NW.; ascend, entering medium dense aspen and scattered spruce and balsam.
51.80	Old road, bears N. 15° W., and S. 15° E.
58.07	Intersect line 2-3, Little Dollie No. 6 lode, sur. No. 4960, S. 41° 43' W., 7.73 chs. dist. from cor. No. 2, which is a decayed stump of post in center of old mound of stone, witnessed by two bearing trees as described in the official records.
61.80	Telephone line, bears N. 60° E., and S. 60° W.
64.00	Enter dense spruce and balsam timber, bears NE. and SW.
78.84	The ¼ sec. cor. between secs. 25 and 26, 400 ft. above creek.
	Land, mountainous. Soil, rocky, sandy clay loam; 2nd to 3rd rate.

SUBDIVISION OF SECTIONS, T. 2 S., R. 3 E.

Chains	
	Timber, aspen, spruce, and balsam. Undergrowth, scattered choke cherry, nine bark, snow berry, service berry, and sagebrush. Medium growth of weeds and grass. Excellent grazing land.
	From the W. 1/16 sec. cor., between secs. 26 and 35.
	North on N. and S. center line, SW¼ sec. 26.
	Descend over gentle NW. slope, through medium dense timber and scattered undergrowth.
1.78	Intersect line 3-4, Lady of the Hill lode, lot No. 161, S. 81° 40' E. 11.68 chs. dist., from cor. No. 4, which is center of old mound of stone.
4.70	Log cabin, 50 x 40 ft., on line.
19.80	On gentle NW. slope, 180 ft. below W. 1/16 sec. cor.
	Intersect E. and W. center line, SW¼ sec. 26.
	Set an iron post, 3 ft. long, 1 in. diam., 18 ins. in the ground to solid rock, and in mound of stone to top, for SW. 1/16 sec. cor., with brass cap marked SW 1/16 S26 1939 from which A spruce, 10 ins. diam., bears N. 3° E., 16 lks. dist., marked SW 1/16 S26BT. A balsam, 10 ins. diam., bears S. 36° W., 11 lks. dist., marked SW 1/16 S26BT.
20.24	Intersect line 3-4, Midland lode, lot No. 164, S. 81° 40' E., 5.90 chs. dist. from cor. No. 3, identical with cor. No. 3, White Bear Extension lode, lot No. 162, which is a decayed aspen post, 4 ins. sq., extending 1½ ft. above the ground, marked US 1 on E. face. Other marks not legible, from which A balsam, 10 ins. diam., bears S. 44° E., 6 lks. dist., marked BT. The marks on tree very fresh.
24.50	Big Cottonwood Creek, stream of clear water, 30 lks. wide, course N. 60° W.; ascend over rolling SW. slope.
26.80	Old road, bears N. 60° W., and S. 60° E.
27.30	Power transmission line, bears N. 37° 45' W., and S. 37° 45' E.
27.71	Intersect line 3-4, Little Dollie No. 18 lode, sur. No. 5023, N. 48° 17' W., 7.61 chs. dist. from cor. No. 3, identical with cor. No. 3, Little Dollie No. 19 lode, which is a pine post, 6 ins. sq., extending 2 ft. above mound of stone, marked as described in the official record. Telephone line, bears N. 48° 17' W. and S. 48° 17' E.
30.75	Improved gravel road, bears NW. to Salt Lake City, Utah, and SE.
32.50	The SW. 1/16 sec. cor., 70 ft. above creek.
	Land, mountainous. Soil, rocky sandy clay loam; 2nd to 3rd rate. Timber, aspen, spruce, and balsam. Undergrowth, scattered nine bark, snow berry, and choke cherry. Medium growth of weeds and grass. Excellent grazing land.

SUBDIVISION OF SECTIONS, T. 2 S., R. 3 E.

Chains	
	From the S. 1/16 sec. cor. between secs. 26 and 27.
	S. 89° 18' E., on E. and W. center line, SW¼ sec. 26.
	Descend gentle NE. slope, through medium dense timber, and scattered undergrowth.
4.70	Stream of clear water, 5 lks. wide, course N.
11.00	Enter dense willows, bears NW. and SE.
18.00	Leave willows, bears NE. and SW.
19.90	The SW. 1/16 sec. cor.
23.15	Intersect line 3-4, Midland lode, lot No. 164, S. 81° 40' E., 9.19 chs. dist. from cor. No. 3, identical with cor. No. 3, White Bear Extension lode, lot No. 162.
23.60	Big Cottonwood Creek, stream of clear water, 30 lks. wide, course NW.; ascend SW. slope.
26.20	Old road, bears NW. and SE.
26.40	Power transmission line, bears N. 37° 45' W., and S. 37° 45' E.
30.02	Telephone line, bears N. 48° 17' W., and S. 48° 17' E.
	Intersect line 2-3, Little Dollie No. 19 lode, sur. No. 5023, S. 48° 17' E., 5.96 chs. dist. from cor. No. 3, identical with cor. No. 3, Little Dollie No. 18 lode.
34.60	Improved gravel road, bears N. 20° W. to Salt Lake City, Utah, and S. 20° E.
39.40	Telephone line, bears N. 48° 30' E., and S. 48° 30' W.
39.86	The CS 1/16 sec. cor. of sec. 26, 180 ft. above creek.
	Land, mountainous. Soil, rocky, sandy clay loam; 2nd to 3rd rate. Timber, aspen, and scattered spruce and balsam. Undergrowth, scattered nine bark, snow berry, and choke cherry; dense willows along portion of half mile. Medium growth of weeds and grass. Excellent grazing land.

SECTION 35

From the ¼ sec. cor. S. bdy. sec. 35.

N. 0° 18' E., on N. and S. center line, sec. 35.

Descend NW. slope over mountainous land, through medium dense timber, and scattered undergrowth.

17.50 Stream of clear water, 10 lks. wide, in draw, 210 ft. below ¼ sec. cor., course NW.; thence along W. slope.

18.24 Proportionate dist.

Set an iron post, 3 ft. long, 1 in. diam., 27 ins. in the ground for CS 1/16 sec. cor., with brass cap marked

C
S 1/16 | S35
C

SUBDIVISION OF SECTIONS, T. 2 S., R. 3 E.

Chains	
	from which
	A spruce, 12 ins. diam., bears S. 87° E., 70 lks. dist., marked CS 1/16 S35BT.
	A balsam, 8 ins. diam., bears S. 65° W., 52 lks. dist., marked CS 1/16 S35BT.
34.90	Intersect line 1-4, West Extension of the Matella lode, sur. No. 460 N. 63° 17' E., 2.85 chs. dist. from cor. No. 4, which is a decayed stump of aspen post, in center of mound of stone.
37.53	Point of intersection of line extended E. from ¼ sec. cor. bet. secs 34 and 35, with a line extended S. from ¼ sec. cor. bet. secs. 26 an 35.
	A decayed stump of post, marked US, set in mound of stone.
	In center of the mound of stone, set an iron post, 3 ft. long, 1 in. diam., 27 ins. in the ground wit stump of post set alongside, for C¼ sec. cor., with brass cap marked
	C¼S35
	1939
	from which
	A balsam, 8 ins. diam., bears S. 79° 45' E., 75 lks. dist., marked C¼S35BT.
	A balsam, 10 ins. diam., bears N. 81° 15' W., 41 lks. dist., marked C¼S35BT.
	Thence
	North, with continuous measurement.
46.78	Intersect line 2-3, Elmer lode, sur. No. 5333, N. 89° 47' E., 0.26 ch dist., from cor. No. 2, which is an aspen post, 4 ins. sq., 3 ft. lon set in mound of stone, and marked as described in the official record
77.07	The ¼ sec. cor., between secs. 26 and 35.
	Land, mountainous. Soil, rocky, sandy, clay loam; 2nd to 3rd rate. Timber, medium dense spruce and balsam, and scattered aspen. Undergrowth, scattered nine bark, choke cherry, and snow berry. Medi growth of weeds and grass. Excellent grazing land.
	From the ¼ sec. cor. between secs. 34 and 35.
	East, on E. and W. center line, sec. 35.
	Descend NE. slope over mountainous land, through medium dense timber, and scattered undergrowth.
10.00	Bottom of Big Cottonwood Canyon, 120 ft. below ¼ sec. cor., bears N. and S.; thence over rolling land entering scattered timber.
12.60	Stream of clear water, 20 lks. wide, course N.
15.90	Improved gravel road, bears N. and S.
19.89	Intersect a granite rock, 12 x 12 x 4 ins., above ground, marked X3 on top, from which
	A granite boulder, 6x6x6 ft. above ground, bears N. 19° 30' W., 71 lks. dist., marked XBO.
	This corner was established by private surveys for the CW 1/16 sec.

Chains	
	and is used to locate numerous private holdings in Brighton, Utah, a summer resort, located in NW¼ sec. 35.
	At point for cpr.
	Set an iron post, 3 ft. long, 1 in. diam., 27 ins. in the ground, with the granite stone, deposited at base, for CW 1/16 sec. cor., with brass cap marked W 1/16 C——C S 35 1939 from which
	A spruce, 12 ins. diam., bears N. 74° E., 23 lks. dist., marked CW 1/16 S35BT.
	A spruce, 12 ins. diam., bears S. 9° 45' W., 21 lks. dist., marked CW 1/16 S35BT.
25.80	Stream of clear water, 5 lks. wide, course N.
28.30	Improved gravel road, bears N. and S.; ascend W. slope, entering medium dense timber.
39.84	The C¼ sec. cor., 280 ft. above canyon.
	Thence,
	S. 89° 06' E., with continuous measurement.
44.89	Intersect line 1-4, West Extension of the Matella lode, sur. No.4602, N. 63° 17' E., 8.52 chs. dist. from cor. No. 4.
61.00	Spur, 370 ft. above C¼ sec. cor., slopes NW.; descend NE. slope.
78.38	The ¼ sec. cor. between secs. 35 and 36.
	Land, mountainous. Soil, rocky, sandy, clay loam; 2nd to 3rd rate. Timber, medium dense to scattered spruce and balsam, and scattered aspen. Undergrowth, scattered nine bark, snow berry, and choke cherry. Medium growth of weeds and grass. Excellent grazing land.

	From the W. 1/16 sec. cor. S. bdy. sec. 35.
	N. 0° 04' E., on N. and S. center line, SW¼ sec. 35.
	Descend N. slope over mountainous land, through medium dense timber, and scattered undergrowth.
5.80	Stream of clear water, 10 lks. wide, in draw, course N. 20° W.; descend NW. slope, entering scattered timber.
10.00	Trail, bears N. 15° W., and S. 15° E.
18.31	In road, bears N., and S. 30° W.
	Intersect E. and W. center line, SW¼ sec. 35.
	Set a granite stone, 12 x 8 x 7 ins., 18 ins. in the ground, for SW 1/16 sec. cor., marked SW 1/16 on W. face, and x on top, from which
	A spruce, 12 ins. diam., bears S. 64° E., 39 lks. dist., marked SW 1/16 S35BT.
	A spruce, 12 ins. diam., bears N. 35° 15' W., 44 lks. dist., marked SW 1/16 S35BT.

S. 89° 40' E., 22 lks. dist., on E. and W. center line.

Set an iron post, 3 ft. long, 1 in. diam., 27 ins. in the ground for witness cor. to SW. 1/16 sec. cor., with brass cap marked

WC
SW 1/16 S35
1939

raise a mound of stone, 3 ft. base, 2 ft. high, W. of cor.

From SW. 1/16 sec. cor.

SE. cor. of Alpine Rose Inn, bears N. 17° 40' E., 6.45 chs. dist., a log building, 60 x 55 ft.

Entrance to Wasatch Mountain Club, bears S. 33° 45' W., 6.10 chs. dist., a log building, 50 x 55 ft.

Thence along road.

26.30 Leave road, bears S. and NE.; thence over rolling land.

30.00 Enter dense willows, bears E. and W.

37.00 Leave willows, bears SW. and E.

37.50 The CW. 1/16 sec. cor.

Land, mountainous.
Soil, rocky, sandy clay loam; 2nd to 3rd rate.
Timber, spruce, balsam and aspen.
Undergrowth, scattered choke cherry, nine bark, snow berry and service berry. Willows on portion of half mile. Medium growth of weeds and grass.
Excellent grazing land.

From the S. 1/16 sec. cor. between secs. 34 and 35.

S. 89° 40' E., on E. and W. center line, SW¼ sec. 35.

Descend E. slope, over mountainous land, through medium dense timber, and scattered undergrowth.

6.20 Trail, bears N. 20° W., and S. 20° E.

6.80 Stream of clear water, 10 lks. wide, course NE.; descend NE. slope.

11.80 Road, bears NW. and S. 60° E.; thence over rolling land.

17.45 Road; bears NE. and SW.; ascend NW. slope.

19.94 The SW. 1/16 sec. cor., in road.

20.16 The witness cor. to SW. 1/16 sec. cor.

26.90 Ski tow or lift, two cables, bears N. 26° W., and S. 26° E.

32.47 Intersect line 1-4, Dickinson lode, survey No. 4715, S. 11° 45' W. 21 lks. dist., from cor. No. 1, which is a pine post, set, marked, and witnessed as described in the official record.

32.97 Intersect line 1-2, Dickinson lode, survey No. 4715, S. 65° 19' E., 50 lks. dist., from cor. No. 1.

35.29 Intersect line 2-3, Hale lode, sur. No. 4625, N. 27° 28' W., 1.50 chs. dist., from cor. No. 3, which is center of mound of stone, witnessed by bearing tree, marked as described in official records.

38.80 Stream of clear water, 10 lks. wide, in draw, course NW.

SUBDIVISION OF SECTIONS, T. 2 S., R. 3 E.

Chains	
39.05	Thence 1/16 sec. cor. on sec. 35.
	Land, mountainous.
	Soil, rocky, sandy, clay loam; 2nd to 3rd rate.
	Timber, spruce, balsam and aspen.
	Undergrowth, scattered nine bark, snow berry, chokecherry and service berry brush. Medium growth of weeds and grass.
	Excellent grazing land.

RETRACEMENT OF BOUNDARIES OF MINERAL CLAIMS

Chester lode, Lot No. 134

From cor. No. 2, Chester lode, lot No. 134, identical with cor. No. 1, Dawes lode, sur. No. 7000, heretofore described.

S. 45° 15' E., along line 1-2.

12.53	Intersect line between secs. 23 and 26, N. 89° 14' W. 12.50 chs. dist. from ¼ sec. cor. of secs. 23 and 26.
22.73	The point for cor. No. 1, Chester lode, lot No. 134, identical with cor. No. 1, Exchequer lode, lot No. 133, established from bearing tree:
	A dead aspen, 10 ins. diam., bears S. 62° 30' W., 91 lks. dist., marked BT US 133 P 1 BT US 134 P 1.

Exchequer lode, Lot No. 133

From point for cor. No. 1, Exchequer lode, lot No. 133, identical with cor. No. 1, Chester lode, lot No. 134.

S. 60° 32' E., along line 1-2.

6.03	Intersect N. and S. center line of sec. 26, S. 0° 06' E. 10.05 chs. dist. from ¼ sec. cor. bet. secs. 23 and 26.
22.58	Intersect cor. No. 2, Exchequer lode, lot No. 133, identical with cor. No. 3, Coolidge lode, sur. No. 6999, which is an aspen post, 4 ins. sq., extending 2 ft. above the ground, and marked and witnessed by bearing trees as described in the official records.

White Bear Extension lode, Lot No. 162

From cor. No. 1, White Bear Extension lode, lot No. 162, identical with cor. No. 4, White Bear lode, lot No. 163, cor. No. 4, Advance lode, lot No. 166, and cor. No. 3, Gold Spring lode, sur. No. 5751 (not patented), heretofore described.

N. 79° 05' E., along line 1-2.

6.62	Intersect line between secs. 26 and 27, N. 0° 08' E. 20.57 chs. dist. from cor. of secs. 26, 27, 34, and 35.
14.56	No evidence of cor. No. 2 found.

Thence,

S. 81° 40' E., along line 2-3.

Chains

6.35 Fall N. 8° 20' E. 22 lks. dist. from cor. No. 3, identical with cor. No. 3, Midland lode, lot No. 164, heretofore described.

Midland Lode, Lot No. 164

From cor. No. 3, Midland lode, lot No. 164, identical with cor. No. 3, White Bear Extension lode, lot No. 162.

S. 81° 40' E., along line 3-4.

5.90 Intersect N. and S. center line, SW¼ of sec. 26, north 0.44 chs. dist. from SW. 1/16 sec. cor. sec. 26.

9.19 Intersect E. and W. center line, SW¼ of sec. 26, S. 89° 18' E., 3.25 chs. dist. from SW. 1/16 sec. cor. of sec. 26.

17.29 Intersect line 2-3, Little Dollie No. 19 lode, sur. No. 5023, S. 48° 17' E. 7.51 chs. dist. from cor. No. 3, identical with cor. No. 3, Little Dollie No. 18 lode, heretofore described.

20.17 No evidence of cor. No. 4 found.

Thence,

S. 10° 55' E., along line 4-1.

2.61 Intersect line 2-3, Little Dollie No. 19 lode, sur. No. 5023, N. 48° 17' W. 10.73 chs. dist. from cor. No. 2, heretofore described.

9.63 No evidence of cor. No. 1 found.

Thence,

N. 81° 40' W., along line 1-2.

5.30 No evidence of cor. No. 2, Lady of the Hill lode, lot No. 161, found.

20.17 No evidence of cor. No. 2 found.

Advance Lode, Lot No. 166

From cor. No. 1, Advance lode, lot No. 166, identical with cor. No. 1, White Bear Extension lode, lot No. 162, cor. No. 4, White Bear lode, lot No. 163, and cor. No. 3, Gold Spring lode, sur. No. 5751 (not patented).

N. 10° 55' W., record, along line 1-4.

9.09 No evidence of cor. No. 4.

Thence,

S. 77° 57' W., along line 4-3.

23.09 Cor. No. 3, which is a badly decayed pine post, 4 ins. sq., 4 ft. long, marked US P on one side; other marks not legible. Post is lying on ground alongside of cor. No. 4, Plesant Star No. 2 lode, identical with cor. No. 3, Plesant Star No. 4 lode, sur. No. 4841, which is an aspen post, 6 ins. sq., extending 3 ft. above ground, marked and witnessed as described in official records.

Granite Lode, Lot No. 103 (Am.)

From cor. No. 1, Granite lode, lot No. 103 (Am.), heretofore described

S. 58° 57' E., along line 1-2.

RETRACEMENT OF BOUNDARIES OF MINERAL CLAIMS

Chains	
9.09	No evidence of cor. No. 2 found.
	Thence
	S. 31° 03' W., along line 2-3.
9.29	Intersect line 1-4, Oskaloosa lode, lot No. 78, N. 81° 40' E., 3.93 chs. dist. from point for cor. No. 1, at record dist. from cor. No. 2, hereinafter described.
18.19	Intersect line between secs. 33 and 34, N. 0° 03' W., 16.25 chs. dist. from cor. of secs. 3, 4, 33 and 34, on S. bdy. of Tp,
22.73	No evidence of cor. No. 3 found.
	Thence
	N. 58° 57' W., along line 3-4.
5.30	No evidence of cor. No. 4 found.
	Thence
	N. 31° 03' E., along line 4-5.
1.19	No evidence of cor. No. 5 found. Thence
	N. 1° 17' W., along line 5-6.
0.17	Intersect line 2-3, Colbath Fraction lode, sur. No. 6176, S. 72° 34' W., 0.78 chs. dist. from witness cor. to cor. No. 3, which is a pine post, 4 ins. sq., extending 2 ft. above mound of stone, marked as described in the official records.
7.08	No evidence of cor. No. 6 found.
	Thence
	N. 31° 03' E., along line 6-1.
15.55	Cor. No. 1.

Oskaloosa Lode, Lot No. 78

From cor. No. 2, Oskaloosa lode, lot No. 78, which is center of old mound of stone, with badly decayed post, 3 ins. sq., 3 ft. long, lying alongside, marked US P 1. Other marks not legible.

S. 8° 20' E., along line 2-1.

8.09	No evidence of cor. No. 1 found.
	Thence
	N. 81° 40' E., along line 1-4.
3.93	Intersect line 2-3, Granite lode, lot No. 103 (Am.), S. 31° 03' W., 9.29 chs. dist. from point for cor. No. 2, established at record dist. from cor. No. 1, heretofore described.
22.73	No evidence of cor. No. 4 found.
	Thence
	N. 8° 20' W., along line 4-3.
4.00	Intersect line 1-4, Caribca lode, lot No. 73, N.63° 10' E., 0.64 chs.

Chains	
	dist., from cor. No. 1, hereinafter described.
9.09	No evidence of cor. No. 3 found.

CARIOCA LODE, LOT NO. 73

From cor. No. 1, Carioca lode, lot No. 73, which is a pine post 4 ins. sq., 4 ft. long, lying on old mound of stone, and marked US P. Other marks not legible.

N. 63° 10' E., along line 1-4.

0.64	Intersect line 4-3, Oskaloosa lode, lot No. 78, N. 8° 20' W., 4.00 chs. dist. from point for cor. No. 4, established at record dist. from cor. No. 2, heretofore described.
18.80	Intersect line 3-4, George lode, sur. No. 5945A, S. 1° 50' E., 5.45 chs. dist from cor. No. 4, which is a pine post, 4 ins. sq., 18 ins. long, set in crevice of ledge, marked and witnessed by bearing tree as described in official records.
22.73	No evidence of cor. No. 4 found.

Thence

N. 26° 50' W., along line 4-3.

9.09	No evidence of cor. No. 3 found.

EXTENSION OF MONITOR NO. 2 LODE, SUR. NO. 6265

From cor. No. 1, Extension of Monitor No. 2 lode, sur. No. 6265, which is a decayed post, 4 ins. sq., 3 ft. long, marked as described in official records.

S. 23° 37' W., along line 1-2.

0.48	Intersect line 1-2, Handsom lode, sur. No. 4683, N. 23° 14' W., 2.45 chs. dist. from cor. No. 1, identical with cor. No. 2, Monitor Mine No. 2 lode, which is a pine post, 4 ins. sq., extending 2 ft. above mound of stone, and marked as described in the official records.
0.83	Recorded point of intersection of line 6-7, Hiawatha lode, lot 40, no evidence of cors. of lot 40 or lot 39, Last Chance lode, could be found.
7.01	Intersect line 1-2, Wantland lode, sur. No. 5549, S. 9° 32' E., 12.14 chs. dist., from cor. No. 1, which is a pine post, 6 ins. sq. extending 2 ft. above mound of stone, and marked and witnessed as described in the official records.
13.95	Cor. No. 2, which is a pine post, 6 ins. sq., extending 2 ft. above mound of stone, marked as described in official records.

EVARENA LODE, LOT NO. 180

From cor. No. 13, Evarena lode, lot No. 180, identical with cor. No. 10, No. 1 Extension of the Evarena lode, which is a post, 4 ins. sq., 4 ft. long, set in mound of stone, and marked US L 180.

RETRACEMENT OF BOUNDARIES OF MINERAL CLAIMS

Claims	
	N. 26° 56' E., along line 13-14.
5.60	Intersect line 1-4, Cardiff lode, sur. No. 6188, S. 10° 15' W., 10.51 chs. dist. from cor. No. 1, which is a pine post, 5 ins. sq., 3 ft. long, set in mound of stone and marked as described in official records.
15.07	Intersect line 3-4, Cardiff lode, sur. No. 6188, S. 52° E., 7.07 chs. dist., from cor. No. 1.
21.98	Cor. No. 14, which is a pine post, 3 ins. sq., 3 ft. long, set in mound of stone, and marked US L180
	Thence
	N. 47° 20' W., along line 14-15.
7.64	Cor. No. 15, which is a decayed stump of post in center of old mound of stone, from which
	A dead aspen, 8 ins. diam., bears S. 34° 45' W., 99 lks. dist., marked L180P15BT.
	Thence
AS.	S. 30° 40' W., along line 15-16.
22.54	Cor. No. 16, identical with cor. No. 11, No. 1 Extension of the Evarena lode, lot 180, which is a post, 4 ins. sq., 3 ft. long, badly decayed, set in old mound of stone and marked US. Other marks not legible.

NO. 1 EXTENSION OF THE EVARENA LODE, LOT NO. 180.

From cor. No. 11, No. 1 Extension of the Evarena lode, lot No. 180, identical with cor. No. 16, Evarena lode,

S. 34° 04' W., along line 11-12.

14.70 Cor. No. 12, identical with cor. No. 7, Baby McKee lode, lot 180, which is center of old mound of stone, from which

A dead spruce, 36 ins. diam., bears N. 5° [illegible] W., 16 lks. dist., marked L180P12BT.

BABY MCKEE LODE, LOT NO. 180

From cor. No. 7, Baby McKee lode, lot No. 180, identical with cor. No. 12, No. 1 Extension of the Evarena lode.

S. 35° 14' W., along line 7-8.

23.46 Cor. No. 8, identical with cor. No. 3, Leo lode, lot No. 180, which is a pine post, badly decayed, lying on old mound of stone, and marked US. Other marks not legible.

LEO LODE, LOT NO. 180

From cor. No. 3, Leo lode, lot No. 180, identical with cor. No. 8, Baby McKee lode.

S. 36° 35' W., along line 3-4.

3.90 Intersect W. bdy. of Tp., N. 0° 19' W., 9.77 chs. dist. from ¼ sec. cor. of sec. 36.

Chains	
22.33	No evidence of cor. No. 4 found.

EAST CARBONATE NO. 1 LODE, SUR. NO. 6127

From cor. No. 1, East Carbonate No. 1 lode, sur. No. 6127, identical with cor. No. 2, June Bug lode, sur. No. 6407, which is a pine post, 5 ins. sq., extending 2½ ft. in the ground, and marked and witnessed as described in the official records.

S. 84° 16' E., along line 1-4.

2.61	Intersect line 1-4, Snow Flake lode, lot No. 117, N. 45° 00' E., 13. chs. dist. from point for cor. No. 1, as determined through recorded ties of Sur. No. 6490 (not patented), and ties of sur. No. 6123. Th recorded ties of these surveys give the location of cor. No. 1, lot No. 117, as determined from bearing tree. I was unable to find any trace of bearing tree.
14.35	Intersect line 2-3, Snow Flake lode, lot No. 117, S. 45° W., 2.24 chs. dist. from point for cor. No. 3, as determined from point for cor. No. 1.
17.21	Cor. No. 4, which is a pine post, 5 ins. sq., 3 ft. long, set in mou of stone, and marked and witnessed as described in official records.

A retracement was made of the boundaries of Congress lode, lot No. 41; Thunderer lode, lot No. 115; Silver Mountain lode, lot No. 109; Stella lode, lot No. 55; Cooper lode, lot No. 52, and Nellie lode, lot No. 114, all located in sec. 33, and no evidence of any of the corners could be found.

No evidence could be found of Mineral Monument No. 7, and No. 3, Big Cottonwood Mining District.

GENERAL DESCRIPTION, T. 2 S., R. 3 E.

T. 2 S., R. 3 E., is situated in the Wasatch Range of mountains, and portion of the Wasatch Forest Reserve is within the township. The land is rough and mountainous in character, varying in elevation above sea level from about 7500 to 10,500 ft. The summit of the Wasatch Range, varying from about 9,500 to 10,000 ft. above sea level, and with abrupt broken slopes, extends through secs. 3, 10, 15, 14, 23, 24, 25, and 36. A high rocky ridge, with abrupt rocky slopes, broken by ledges, and varying from about 10,000 to 10,500 ft. above sea level, extends through secs. 31, 32, and 33, dividing the drainage of Little Cottonwood Canyon and Big Cottonwood Canyon. The drainage of Mill D South Fork and Day's Canyon is separated by a rocky spur, with abrupt rocky slopes broken by ledges on the west side, projecting north thro secs. 31, 30, and 19. Day's Canyon and Silver Fork are separated by a rocky spur broken by ledges and about 9,500 ft. above sea level, which projects northerly through secs. 32 and 29. Big Cottonwood Canyon and tributaries form the main drainage of the township. Big Cottonwood Creek, a stream of clear water about 30 links wide, drains in a northwesterly direction through sections 35, 26, 27, 22, 21, 16, 7, and 18. Mill D South Fork, a tributary of Big Cottonwood Creek, heads in section 31, and drains northerly through sections 31, 30, 19 and empties into Big Cottonwood Creek in sec. 18. Day's Canyon head in section 32, and drains northerly through sections 32, 29, 20, and

empties into Big Cottonwood Creek in section 17. Silver Fork heads in sec. 33, and drains northerly through sections 33, 28, and empties into Big Cottonwood Creek, in section 21. Mill F East Fork, heads in section 25, and drains northwesterly through sections 25, 26, 23, and empties into Big Cottonwood Creek in section 22.

The soil of the canyons is generally a rich, sandy clay, mountain loam and may be classed 1st rate, while the soil of the slopes contains considerable rock of granite, quartzite, and limestone formation. Throughout the township the soil supports from a scattered to medium dense undergrowth of snow berry, nine bark, choke cherry, and service berry, and scattered sagebrush, and from a medium to dense growth of various weeds and grass.

The township is well watered by Big Cottonwood Creek and tributaries. The water from Big Cottonwood Creek and tributaries is controlled by Salt Lake City, Utah, and comprises a portion of the water supply of the city. Grazing of stock is prohibited on the land to the west of the summit of the Wasatch Range, the land being within the watershed of Salt Lake City, Utah. To the east of the divide, the land is extensively used for grazing of sheep and cattle during the summer months.

Brighton, a resort privately owned, is located in NW¼ of section 35. The resort consists of a number of cabins, summer homes, a store, a post office known as Silver Lake, which is open during the summer months, and buildings of various clubs. Recreation grounds and camp sites are maintained by the Forest Service along the Big Cottonwood Canyon. At recreation grounds in section 17, the Forest Service has constructed a ski jump and lodge. Brighton, which is about 25 miles from Salt Lake City, Utah, and the recreation grounds along Big Cottonwood Canyon are accessible to automobile travel by a good improved oil and gravel road, which is kept open all year. Thousands of people visit this area during the summer and winter months. During the winter months, skiing is a very popular sport along the slopes of Big Cottonwood Canyon, ideal skiing conditions being found.

Numerous patented and unpatented mineral claims are located on the south half of the township. At the time of this survey, very little work was in progress on the claims.

No surface indications of mineral, oil, oil shale, or coal were noted during the progress of the survey.

The mean magnetic declination was found to be 17° E.

Portion of east boundary surveyed by J. Gorlinski in 1869; portions of east boundary and subdivisional lines surveyed by J. E. Freeman in 1871; portion of south boundary surveyed by F. Dickert in 1871; north boundary surveyed by Robert Gorlinski in 1894; portion of east boundary surveyed by A. J. Stewart in 1897; west boundary and portions of south boundary and subdivisional lines surveyed, and north and east boundaries and portions of south boundary and subdivisional lines resurveyed by A. P. Hansen in 1902.

LIST OF MINERAL CLAIMS, T. 2 S., R. 3 E.

Index No.	Survey No.		Mining District
1	4720	North Star	Uintah
2	6860	Paloma No. 6	"
3	6860	Paloma No. 5	"
4	6860	Paloma No. 7	"
5	6860	Paloma No. 8	"
6	6860	Paloma No. 4	"
7	6860	Paloma No. 9	"
8	6860	Paloma No. 10	"
9	6860	Paloma No. 3	"
10	6860	Paloma No. 2	"
11	6860	Paloma No. 11	"
12	6860	Paloma No. 1.	"
13	6860	June Bride	"
14	6588	Orphan Boy	"
15	5808	Great Western No. 3	"
16	5808	Great Western No. 2.	"
17	4211	Northern Light	"
18	5145	Martha Mine	"
19	Lot 718	Ampheon	"
20	Lot 718	California	"
21	Lot 718	Pannaeka	"
22	4176	Ida Steele	"
23	4177	Norma	"
24	4739	Uintah No. 1	"
25	4741	Pique No. 2	"
26	4742	Pique No. 3	"
27	4040	Pique	"
28	Lot 451	Aladden	"
29	Lot 685	Pinafore	"
30	Lot 678	Chicago	"
31	5395	Great Western No. 1	"
32	Lot 677	Florence	"
33	Lot 676	Argenta	"
34	Lot 675	Silver Crown	"
35	Lot 674	Himmeliah	"
36	Lot 681	Orphues	"
37	5809	Gray Hound	"
38	Lot 684	Nemesis	"
39	Lot 484	N. P.	"
40	Lot 482	Denver	"
41	Lot 483	C. P.	"
42	Lot 481	Wild Cat	"
43	Lot 683	Bon Ton	"
44	6944	Hindu	Big Cottonwood & Uintah
45	Lot 682	Lady Louisa	Uintah
46	Lot 680	January	"
47	Lot 679	St. Louis	"
48	5396	Great Western No. 4	"
49	5396	Great Western No. 5	"
50	5396	Great Western No. 6 (Am'd)	"
51	6945	Brick No. 3	Big Cottonwood
52	3797	Randall & Taylor	"
53	3066	Yankee Girl	"
54	3066	Colorado Boy	"
55	3066	Yankee Boy	"
56	3066	Denver Girl	"
57	Lot 132	Poland	"
58	Lot 131	Financer	"
59	Lot 130	Elgin	"
60	Lot 146	Utah Cloud (Am'd)	"
61	Lot 122	Augusta	"
62	4740	Spring	"
63	4740	Chrystal	"
64	Lot 145	Azure Queen	"
65	4255	Minnie No. 2	"
66	5091	Climax	"
67	5091	Climax No. 2	"
68	Lot 143	Silver Star	"
69	Lot 127	Horn of Plenty	"

LIST OF MINERAL CLAIMS, T. 2 S.,R.3 E.

Index No.	Survey No.		Mining District
70	Lot 136	Summit No. 2	Big Cottonwood
71	Lot 126	Ulster	"
72	Lot 125	Sunny Side	"
73	6122	Farragut	"
74	6122	Nelson	"
75	6122	Togo	"
76	6131	Paul Jones	"
77	5824	Sadie Mining Claim	"
78	5123	Silver Cloud No. 2	"
79	Lot 156	Lucky John (Am'd)	"
80	Lot 159	Wedge	"
81	4688	Granit Mining Claim No. 1	"
82	4688	Granit Mining Claim No. 2	"
83	4688	Granit Mining Claim No. 3	"
84	Lot 157	Asposs Extension	"
85	Lot 158	Miners Dream No. 2	"
86	Lot 160	Janette	"
87	Lot 155	Sunlight (Am'd)	"
88	6274	Princess Ella No. 3	"
89	Lot 48	Minnesota (Am'd)	Snake Creek
90	Lot 70	Contact (Am'd)	"
91	Lot 296	Aspoos	Uintah
92	Lot 585	Maud H.	"
93	Lot 715	U. S.	"
94	Lot 329	Summit	"
95	Lot 713	Fraction	"
96	Lot 716	Ottumwa	"
97	5312	Cliff	"
98	Lot 285	Keokuk	"
99	Lot 129	King William	"
100	5639	Kaas	"
101	Lot 283	Montana	"
102	Lot 162	Jeanette No. 2	"
103	3070	Sunlight	"
104	3503	Legal Tender	"
105	5364	Fairbanks Fraction	"
106	5364	Fairbanks Amended	"
107	5629	Snyder	"
108	4959	Matilda	"
109	4959	Summit Extention	"
110	4760	Indiana	"
111	4246	Independence	"
112	5453	Copper	"
113	Lot 286	Roscamp	"
114	4742	Ninety Nine	"
115	Lot 281	Malchite	"
116	Lot 287	R.K.D.	"
117	6945	Brick No. 1	Big Cottonwood
118	6945	Brick	"
119	6945	Stanley No. 1	"
120	6945	Stanley	"
121	6945	Stanley No. 2	"
122	6945	Stanley No. 3	"
123	6945	Stanley No. 4	"
124	6945	Stanley No. 5	"
125	5402	Lorenzo No. 2	"
126	5402	Lorenzo	"
127	5402	Copper Belt No. 2	"
128	5402	Copper Belt No. 1	"
129	5402	Consolidated	"
130	4255	Consolidated No. 2	"
131	4255	Consolidated No. 3	"
132	4255	Consolidated No. 4	"
133	4255	Consolidated No. 5	"
134	6999	Coolidge	"
135	Lot 133	Exchequer	"
136	Lot 134	Chester	"
137	7000	Dawes	"
138	7000	Dawes No. 2	"

205

LIST OF MINERAL CLAIMS, T. 2 S., R. 3 E.

Index No.	Survey No.		Mining District
139	7000	Dawes No. 3	Big Cottonwood
140	7000	Dawes No. 4	"
141	7000	Dawes No. 5	"
142	4960	Lorenzo No. 7	"
143	4960	Minnie No. 5	"
144	4960	Minnie No. 4	"
145	4960	Minnie No. 3	"
146	4960	Little Dollie Claim	"
147	4960	Giles Flat	"
148	4960	Little Dollie No. 2	"
149	4960	Little Dollie No. 3	"
150	4960	Little Dollie No. 5	"
151	4960	Little Dollie No. 4	"
152	4960	Little Dollie No. 6	"
153	4960	Little Dollie No. 7	"
154	4960	Little Dollie No. 8	"
155	5124	Silver Cloud Mining Claim	"
156	5124	Winona No. 2 Mining Claim	"
157	5124	Winona No. 1 Mining Claim	"
158	5124	Granit No. 8 Mining Claim	"
159	5124	Granit No. 7 Mining Claim	"
160	5124	Granit No. 6	"
161	5124	Roosevelt Fraction No. 2	"
162	4688	Granit Mining Claim No. 4	"
163	4688	Granit Mining Claim No. 5	"
164	5387	Lit Mining Claim	"
165	4919	Roosevelt No. 7	"
166	4919	Roosevelt No. 6	"
167	4919	Roosevelt No. 5	"
168	4919	Roosevelt No. 4	"
169	4919	Roosevelt No. 3	"
170	4919	Roosevelt No. 2	"
171	4919	Roosevelt No. 1	"
172	4686	Princess Ella	"
173	4745	Black Jack	Snake Creek
174	Lot 67	Mabel (Am'd)	"
175	Lot 145	Wide West No. 1	"
176	6273	Princess Ella No. 2	"
177	Lot 146	Wide West No. 2	"
178	Lot 132	Cold Spring	"
179	Lot 134	Warm Spring	"
180	Lot 136	Daylight	"
181	Lot 157	Winter Green	"
182	Lot 137	Silver Bar	"
183	Lot 138	Great Western	"
184	Lot 143	Grace	"
185	3298	Monroe	"
186	3281	Harry	"
187	3282	Dick	"
188	3280	Tom	"
189	3299	Marvle	"
190	Lot 43	Lackwaxen	"
191	Lot 44	Bell of Alton	"
192	6195	Thor No. 1	Big Cottonwood
193	6195	Thor No. 2	"
194	6195	Thor No. 6	"
195	6195	Thor No. 5	"
196	6195	Thor No. 3	"
197	Lot 167	Alcesta	"
198	Lot 181	Montreal	"
199	4937	Roosevelt Fraction	"
200	Lot 172	Bullion	"
201	Lot 169	Matella	"
202	Lot 168	McGhie	"
203	Lot 170	Lost Maid	"
204	Lot 171	Pauper	"
205	4597	Lee	"
206	4597	St. Claire	"
207	4216	Knox (Am'd)	"

20[illegible]

LIST OF MINERAL CLAIMS, T. 2 S., R. 3 E.

Index No.	Survey No.		Mining District
208	4597	Lafayette	Big Cottonwood
209	4597	Scott	"
210	4715	Clark	"
211	4715	Dickinson	"
212	4625	Hale	"
213	4204	Gates (Am'd)	"
214	4204	Marion (Am'd)	"
215	4204	Green (Am'd)	"
216	4602	West Extension of the Matella	"
217	Lot 173	Mayflower	"
218	5333	Elmer	"
219	5943	Molybdenite	"
220	5943	Finance	"
221	5943	Radium	"
222	5144	Jimmie Read	"
223	5144	Wendella	"
224	5138	Corianton	"
225	5023	Little Dollie No. 15	"
226	5023	Little Dollie No. 16	"
227	5023	Little Dollie No. 19	"
228	5023	Little Dollie No. 18	"
229	5023	Little Dollie No. 14	"
230	Lot 164	Midland	"
231	Lot 161	Lady of the Hill	"
232	5345a	Lady of the Lake	"
233	Lot 165	Pioneer	"
234	Lot 163	White Bear	"
235	Lot 166	Advance	"
236	Lot 162	White Bear Extension	"
237	4840	Pleasant Star No. 5	"
238	4692	Buttercup	"
239	4841	Plesant Star No. 4	"
240	4841	Plesant Star No. 2	"
241	4841	Plesant Star No. 3	"
242	4841	Plesant Star No. 1	"
243	4841	Plesant Star No. 6	"
244	4581	Catherine	"
245	4581	Pearl	"
246	4581	Sun-rise	"
247	4581	Copper King #2	"
248	4581	Copper King	"
249	4581	Maid of Erin	"
250	4581	Cornucopia	"
251	4581	Copper King No. 6	"
252	Lot 62	Empire	"
253	Lot 141	Scotia	"
254	6731	Apex No. 26	"
255	6731	Sadie No. 1	"
256	6731	Sadie No. 2	"
257	6731	Sadie No. 3	"
258	6731	Star	"
259	6731	Star No. 1	"
260	6731	Apex Lode No. 14	"
261	6731	Apex Lode No. 13	"
262	6731	Apex No. 25	"
263	6731	Apex Lode No. 4	"
264	6731	Apex Lode No. 5	"
265	6873	Apex Lode No. 6	"
266	6873	Sun Rise	"
267	6873	Apex Lode No. 1	"
268	6873	Apex Lode No. 2	"
269	6437	Monarch No. 1	"
270	7016	Apex Lode No. 3	"
271	7016	Apex No. 15	"
272	7016	Frankie	"
273	7016	Star No. 15	"
274	7016	Star Fraction	"
275	Lot 53	Little Fred	"

207

LIST OF MINERAL CLAIMS, T. 2 S., R. 3 E.

Index No.	Survey No.			Mining District
276	Lot	54	Queen Bess	Big Cottonwood
277	Lot	124A	Carrie (Am'd)	"
278	Lot	114	Nellie	"
279	Lot	52	Cooper	"
280		6581	Buena Vista	"
281		6581	Snowstorm	"
282		6580	Ermimie	"
283	Lot	49	Buckeye Junior	"
284		4692	Wood Lawn	"
285		4692	Wedge	"
286		4692	Lake Side	"
287		6032	Lake Side No. 2	"
288		4961	Henry	"
289	Lot	66	Evergreen (Relocation)	"
290	Lot	75	New York	"
291		4962	Gordon	"
292		5945A	New York Extension	"
293		5945A	Silver Lake No. 5	"
294		5945A	Alton	"
295		5945A	Silver Lake No. 2	"
296		5945A	Silver Lake No. 1	"
297		5945A	Silver Lake Number 3	"
298		5945A	George	"
299	Lot	73	Carioca	"
300	Lot	72	Dolphin	"
301	Lot	78	Oskaloosa	"
302	Lot	103	Granite (Am'd)	"
303	Lot	102	Great Western	"
304	Lot	101	Mattilda	"
305	Lot	69	Oregon	"
306	Lot	42	Bute	"
307		5079	Oregonn No. 2	"
308		4194	Stanley (Am'd)	"
309	Lot	48	Geneseeo	"
310		5080	Happy Jim	"
311	Lot	175	New Sensation	"
312	Lot	176	Manahansett	"
313	Lot	70	Taylor	"
314	Lot	67	Abbey	"
315	Lot	68	Christopher Columbus	"
316	Lot	144	Clara	"
317	Lot	76	Minet Light (Am'd)	"
318	Lot	80	Harkness	"
319		4461	Fraction	Little Cottonwood
320		4691	St. Lawrence	Big Cottonwood
321		6683A	Dorothy Davis	"
322		6682A	Friday the Thirteenth	"
323		5358	Continental	"
324		5358	D'Arcy	"
325		5358	Hal	"
326	Lot	39	Prince of Wales	"
327	Lot	45	Wandering Boy	"
328	Lot	115	Thunderer	"
329	Lot	121	Richmond (Am'd)	"
330	Lot	44	Tereasa (Am'd)	"
331		5419	Last Thance	"
332		5424	Christina Johnson	"
333		4683	Clements Mine No. 2	"
334		4683	Extension of the Clements Mine No. 2	"
335		5683	Monitor Mine No. 2	"
336		4683	Handsom	"
337		6265	Extension of Monitor No. 2	"
338	Lot	128	Pickwick	"
339	Lot	41	Congress	"
340	Lot	47	Antelope (resurvey)	"
341	Lot	37	Highland Chief	"
342	Lot	109	Silver Mountain	"
343	Lot	129	Walker	"

208

LIST OF MINERAL CLAIMS, T. 2 S., R. 3 E.

Index No.	Survey No.			Mining Distr
344	Lot	71	Black Bess (Am'd)	Big Cottonwoo
345	Lot	139	Voltaire	Little Cottonwoo
346	Lot	42	Grizzly	"
347	Lot	44	Darlington (Am'd)	"
348	Lot	179	Johnson Lode No. 2 (Am'd)	"
349	Lot	45	Davenport	"
350	Lot	178	Island	"
351		5137	Herrison No. 2 Mining Claim	"
352		5137	Harrison	"
353		5137	Monitor Mine	"
354		5137	Hawkeye	"
355		5580	Brooklyn Mine	"
356		6502	Sliver	"
357		4975	Copper Prince	"
358		5357	Creek (Am'd)	"
359		6499	Kearsarge	"
360		6500	International	"
361		5684	Dickman	"
362	Lot	41	Lavinia	"
363	Lot	122	Lavinia	"
364	Lot	173	Ontario No. 3	"
365	Lot	174	Zora	"
366	Lot	175	Huron	"
367	Lot	190	New York	"
368	Lot	194	Hoboken	"
369	Lot	70	Live Yankee	"
370	Lot	193	Emma Brandt (Am'd)	"
371	Lot	191	New York No. 1	"
372	Lot	166	Jersey	"
373	Lot	180	Aetna (Am'd)	"
374	Lot	196	North Star No. 1 (Am'd)	"
375	Lot	192	Bonanza Mine No. 10 (Am'd)	"
376	Lot	171	River Lee	"
377	Lot	170	Calcutta	"
378	Lot	172	Murphy No. 2	"
379	Lot	143	Ravine	"
380	Lot	168	Real Estate	"
381	Lot	167	Arco	"
382	Lot	107	Centennial No. 1	"
383	Lot	169	Hendricks	"
384	Lot	91	Honey Comb	"
385		6177	J. P. E.	"
386		6177	Apex	"
387		6177	Florida No. 1	"
388		6177	Florida	"
389		6177	Schley	"
390		5598	Copper Prince No. 4	"
391		5598	Copper Prince No. 1	"
392		4852	Snow Storm	"
393	Lot	148	Utah No. 3	"
394	Lot	154	General Monk	"
395	Lot	155	General May	"
396	Lot	147	Utah No. 2	"
397	Lot	56	Utah	"
398	Lot	157	Peosta	"
399	Lot	150	Queen Dowager	"
400	Lot	43	King of the West (Am'd)	"
401	Lot	146	Freeland	"
402	Lot	97	West Wind (Am'd)	"
403	Lot	93	Marietta	"
404	Lot	55	City Rock	"
405	Lot	158	Morrill & Sowles	"
406		6176	Colbath Fraction	"
407		6176	Harwood Number Two	"
408		6176	Harwood	"
409		6176	St. Patrick	"
410	Lot	138	Alta (Am'd)	"
411	Lot	37	Emma	"
412	Lot	124	No. 1	"

LIST OF MINERAL CLAIMS, T. 2 S., R. 3 E.

Index No.	Survey No.		Mining District
413	Lot 94	Cincinnati	Little Cottonwood
414	Lot 126	No. 3	"
415	Lot 125	No. 2	"
416	Lot 127	Murphy (Am'd)	"
417	Lot 159	Howes	"
418	Lot 198	Bradley (Am'd)	"
419	6035	Silver Star	"
420	Lot 53	Caledonia	"
421	Lot 78	Allegan (Am'd)	"
422	Lot 63	Ohio	"
423	Lot 72	Cabin	"
424	Lot 71	Swansey	"
425	Lot 73	Prince of Wales	"
426	Lot 64	Ohio River	"
427	Lot 77	General Grant	"
428	Lot 140	Pride of America	"
429	Lot 95	South Star (Am'd)	"
430	Lot 104	North Star	"
431	Lot 40	Hiawatha	"
432	Lot 128	Montezuma	"
433	Lot 129	Savage	"
434	Lot 39	Last Chance	"
435	Lot 130	Revolution	"
436	Lot 131	Mackay	"
437	Lot 60	Stoker	"
438	Lot 68	Wabonsa	"
439	Lot 58	Flora Temple	"
440	Lot 81	Highland Chief	" (= Am S 4705)
441	5611	Tiger Mine	"
442	Lot 46	Lady Moorhead	"
443	Lot 38	Flagstaff	"
444	4705	Bonanza	"
445	4705	Burnswood	"
446	4705	Free Coinage	"
447	4705	Climax	"
448	Lot 98	Virginia (Am'd)	"
449	Lot 62	Rough & Ready	"
450	Lot 101	Cunningham Lode No. 2	"
451	Lot 108	Leontine (Am'd)	"
452	Lot 109	Josephine	"
453	Lot 110	Balance Tunnel	"
454	Lot 144	Winnamuck	"
455	Lot 136	Zacatecas (Am'd)	"
456	4991	C. K. (Am'd)	"
457	4991	C. K. No. 2 (Am'd)	"
458	4991	Columbus No. 4	"
459	5560	Blue Bird Extension	"
460	5142	Blue Bird	"
461	Lot 201	Michigan	"
462	5799	Dwyer No. 2	"
463	5449	White Captain	"
464	5449	Black Jacky	"
465	5427	Gerold Mine	"
466	6117	Lois	"
467	Lot 123	Haskell	"
468	Lot 65	Emily	"
469	5427	Oxford	"
470	5829	Sky Lark	"
471	5628	K.I.S.M.	"
472	5628	Rex Fraction	"
473	5628	Rexall No. 1	"
474	5628	Rexall Fraction	"
475	5628	Lucky Swedes	"
476	6332	Toledo	"
477	Lot 177	Fuller	"
478	Lot 181	Dawes	"
479	Lot 153	Manitoba	"
480	Lot 145	Gen'l Welles	"
481	6333	Toledo No. 1	"

210

LIST OF MINERAL CLAIMS, T. 2 S., R. 3 E.

Index No.	Survey No.		Mining Dist.
482	5789	Imperial No. 6	Little Cottonw
483	5789	Imperial No. 5	"
484	5798	Golden Cliff	"
485	5798	Imperial No. 3	"
486	6171	Hillside Fraction	Big Cottonwood
487	6171	Hillside	"
488	Lot 118	Yellow Jacket No. 3	"
489	6227	Two Cottonwoods	"
490	Lot 51	Rough & Ready	"
491	4766	Perfector	"
492	Lot 92	Eclipse	"
493	5441	Kennebec No. Three	"
494	5441	Kennebec	"
495	5441	Century	"
496	5441	Kennebec No. Two	"
497	5441	August Flower	"
498	5549	Bone #3	"
499	5549	Bone	"
500	5805	Bone #1	"
501	5684	Cohen	Little Cottonwood
502	5549	Wantland	Big Cottonwood
503	5549	Wantland #1	"
504	5549	Bone #2	"
505	6331	Alice No. 4	"
506	6331	Alice Mine #3	"
507	6331	Alice Mine	"
508	6331	Alice Mine #1	"
509	6331	Alice Mine #2	"
510	5351	Gipsy Blair (Am'd)	"
511	5351	Golden Charm	"
512	5351	Snow Drop (Am'd)	"
513	5351	Crane	"
514	5083	Northerly Extension Reed and Benson	"
515	Lot 100	Belshazzar	"
516	Lot 119	Eclipse Extension	"
517	Lot 120	Milt Orr	"
518	6596	Exedus No. 1	"
519	6596	Exedus	"
520	Lot 142	H. F. Samson	"
521	5582	Revenue	"
522	Lot 82	Union Pacific	"
523	6314	Gus	"
524	5967	Lillie	"
525	5748	Mountain Yueen	"
526	6189	Bottle Point	"
527	5332	Mountin Cheaf	"
528	5749	Mountain Chief Extension No. 1	"
529	5749	Mountain Chief Fraction	"
530	5749	Barnegat No. 2	"
531	5749	Barnegat No. 3	"
532	5749	Barnegat No. 4	"
533	5749	Barnegat No. 5	"
534	5749	General Lafayette	"
535	6188	Cardiff	"
536	Lot 180	Evarena	"
537	Lot 180	No. 1 Ext. of Evarena	"
538	Lot 180	Baby McKee	"
539	Lot 180	Leo	"
540	6548	Silver Glance No. 5	"
541	6548	Clyde	"
542	3333	Monte Cristo	"
543	3333	Horse Shoe	"
544	6313	Barnegat No. 1	"
545	Lot 96	Last Chance No. 2	"
546	Lot 110	Vina	"
547	4465	Barnard	"
548	4465	Clara M.	"
549	6549	Blue Bell	"
550	6364	Gravel Bed	"

211

LIST OF MINERAL CLAIMS, T. 2 S., R. 3 E.

Index No.	Survey No.		Mining District
551	6411	Mountain Rose	Big Cottonwood
552	6424	Victory	"
553	6424	Orestes	"
554	6424	Hypacia	"
555	6417	Deming	"
556	6417	McCrea	"
557	6417	Geneva #1	"
558	6424	Geneva	"
559	Lot 117	Snow Flake	"
560	6127	East Carbonate No. 1	"
561	6123	Success	"
562	6407	June Bug	"
563	6532A	Blue Jay No. 2	"
564	6532A	Blue Jay	"
565	6532A	Blue Jay No. 1	"
566	6532A	Arkansas Traveler	"
567	6532A	Tramp	"
568	Lot 90	Dearson	"
569	6223	King Solomon's Mines	"
570	6646	Birth Day No. 1	"
571	6646	Birth Day No. 2	"
572	6646	Taft No. 1	"
573	6646	Birth Day	"
574	6496	Bachelor No. 4	"
575	6496	Bachelor Mine	"
576	6496	Gustave #1	"
577	6178	Secretary	"
578	6178	President	"
579	6176	Secretary Fraction	"
580	6489	Gulch	"
581	Lot 55	Stella	"
582	Lot 124B	Carrie Mill Site (Am'd)	"
583	5810	Sofia	Uintah
584	5811 ~~5811~~	Kampe	"
585	Lot 438	Minnie Kesel	"

<1.3

4—680
(Revised May 1934)

FIELD ASSISTANTS

NAMES	CAPACITY
Ladd Gardner	Principal Assistant
Joe Atkin	" "
Bernard Roberts	Chainman
Luther C. Eggertson, Jr.	"
Eugene Kirkpatrick	"
Earl G. Reese	"
Everett Harrison	"
Alan W. Layton	"
Robert F. Anderson	"
James Ollerton	Flagman
Hall Chapman	"
Joseph E. Murry	"
Phillip M. Hinze	"
Spiro Nicholas	"
Loyal Cortsen	Cornerman
Harry B. Hackethorn	"
Arthur E. Gillis	"
Edward R. Bartley	"
LeRoy R. Bentley	"
John A. Gorder	Axeman
Carlisle Kelsey	"
Mervin I Roseman	"
Marion Baird	"
Verlin Hatch	"
Roy R. Green	"
Thomas Manatos	"
Harold Cronen	"

6—8412

CERTIFICATE OF ~~UNITED STATES~~ SURVEYOR

We, Ralph Gentry, Cadastral Engineer, Kenneth C. Vincent, Public Surveyor, and Alvyn C. Alberga, Public Land Sur., HEREBY CERTIFY upon honor that pursuance of special instructions bearing date of the 16th day of April, 1938, received from the district cadastral engineer for Utah, with assignm instructions dated June 13, 1938, and, May 18, 1939, we have depend resurveyed the south, east, west, and north boundaries, and subdivi lines, and surveyed the subdivision of sections 14, 15, 16, 17, 18, 21, 2 23, 26, and 35, of T. 2 S., R. 3 E., of the Salt Lake Meridian, in the State of Utah, which represented in the foregoing field notes as having been executed by us and under our direction; and that survey has been made in strict conformity with said instructions, the Manual of Instructions for the Surv of the Public Lands of the United States, and in the specific manner described in the foregoing field notes.

Salt Lake City, Ut., Jan. 30, 1940 — Ralph Gentry, Cadastral Engineer

Salt Lake City, Utah, Sept. 16, 1939 — Kenneth C. Vincent, Public Land Surveyor

Salt Lake City, Utah, Jan. , 1940 — Alvyn C. Alberga, Public Land Surveyor

CERTIFICATE OF APPROVAL

Bureau of Land Management
~~Office of U.S. Supervisor of Surveys~~,
Washington, D. C., OCT 26 1949, 19

The foregoing field notes of the survey of dependent resurvey of south, east, wes and north boundaries, and subdivisional lines, and the survey of the subdivision of sections 14, 15, 16, 17, 18, 21, 22, 23, 26, and 35, T. 2 S., R. 3 E.

executed by Ralph Gentry, Cadastral Engineer, Kenneth C. Vincent, Public Land Surveyor, and Alvyn C. Alberga, Public Land Surveyor under special instructions dated April 16, 1938, and assignme instructions dated June 13, 1938, having been critically examined, an supplemental assignment instructions dated May 18, 1939, June 13, 1939 and Oct. 9, 1 the necessary corrections made prior to their certification by the engineer, the said field notes, and the surve therein described, are hereby approved.

Earl G. Harrington
~~U.S. Supervisor of Surveys~~
Chief, Division of Engineering.

CERTIFICATE OF TRANSCRIPT

I CERTIFY that the foregoing transcript of the field notes of the above-described surveys in , is a true copy of the original field notes on file in the public survey office.

U.S. Supervisor of Surveys.

U.S. GOVERNMENT PRINTING OFFICE: 1934 6—8412

UNITED STATES
DEPARTMENT OF THE INTERIOR
BUREAU OF LAND MANAGEMENT

Original

FIELD NOTES

of the

Survey of a Portion of the Subdivision

of

Township 3 South, Range 2 East

Of the Salt Lake *Meridian,*

n the State of Utah

EXECUTED BY

Robert C. Yundt, Cadastral Engineer

nder special instructions dated June 7, *19*37, *which provided*

or the surveys included under Group No. 287, *approved* June 19, 1937

nd assignment instructions dated May 10, *19*39

Survey commenced August 17, *19*39

Survey completed August 26, *19*39

U. S. GOVERNMENT PRINTING OFFICE 16—56770-1

INDEX DIAGRAM

Township 3 South, *Range* 2 East

6	5	4	3	2	1
7	8	9	10	11	12
18	17	16	15	14	13
19	20	21	22	23	24
30	29	28	27	26	25
31	32	33 1	34	35	36

16—56770-1

Survey of a Portion of the Subdivision of T. 3 S., R. 2 E.

Chains	
	The W. bdy. of the township was surveyed by A. J Stewart, Jr., Deputy Surveyor, in 1896. Tannerville, embracing portions of secs. 2, 3, 10, and 11; Hog-um, embracing a portion of sec. 9; and Granite, embracing a portion of sec. 7, were surveyed in 10 acre tracts by A. D. Ferron, Deputy Surveyor, in 1872.
	The S. bdy. of the township was surveyed by Ralph Gentry, Andrew Nelson, and Robert C. Yundt, Cadastral Engineers, between August 20, 1925 and September 29, 1941, under Group 167, Utah
	The S. three miles of the E. bdy. of the township were surveyed between July 15, 1937 and October 10, 1938, by Robert C. Yundt, Cadastral Engineer, under the present Group 287, Utah
	The following field notes are those of a survey of the line between sections 33 and 34, together with a direct measured tie from the cor. of secs. 27, 28, 33, and 34 to the cor. of secs. 13, 18, 19, and 24 on the E. bdy. of the township.
	The survey was executed with Buff and Buff transit No. 9797, equipped with full vertical circle and Smith type telescopic solar attachment, and conforms to the standard instrumental specifications of the General Land Office, the predecessor of the Bureau of Land Management. For a description of the instrument and its tests, see field notes of the survey of a portion of T. 3 S., R. 3 E., executed concurrently under this same survey group.
	Measurements were made with a narrow steel tape 8.00 chs. long, which was tested, prior to beginning field work, by comparison with a Lufkin standard steel tape 1.00 ch. long, and found correct. All measurements were made on the slope and vertical angles, determined by use of a clinometer which was maintained in accurate adjustment. The slope distances were reduced to their true horizontal equivalents, which alone appear in these notes.
	The geographic position of the cor. of secs. 3, 4, 33, and 34, on the S. bdy. of the township, as determined by ties made to U.S.G.S. triangulation station "Clayton Peak" in T. 3 S., R. 3 E., and checked against coordinates scaled from U.S.G.S. quadrangle sheet "Dromedary Peak, Utah" is:
	Latitude 40° 30' 27.5" N. Longitude 111° 42' 51.5" W.
	Beginning at the cor. of secs. 3, 4, 33, and 34, Ts. 3 and 4 S., R. 2 E., which is monumented with an iron post, 2 ins. diam., firmly set, mkd. and witnessed as described in the official record.
	N. 0° 02' W., bet. secs. 33 and 34.
	Over rough mountainous land, through scattering timber and medium dense undergrowth; desc. 20 ft. along a rocky NW. slope to a stream.
1.30	Trail, bears NE. and SW.
2.30	Small stream of good water in the bottom of "Dry Creek Canyon", drains SW.; asc. 910 ft. along a general SE. slope to the ¼ sec. cor.
21.00	Small stream of good water, drains SE. in a small steep hillside wash; continue ascent along a SE. slope.
40.00	Point for the ¼ sec. cor. of secs. 33 and 34.

Chains	
	Set an iron post, 3 ft. long, 1 in. diam., 10 ins. in the ground to solid rock, and in a large mound of stone to top, with brass cap mk
	¼ S33 | S34 1939
	Deposit a limestone rock, 8 X 7 X 5 ins., mkd. with a cross (X), at the base of the post. No suitable trees available for marking.
	Ascend 780 ft. along a broken SE. slope over ledges.
80.00	Point for the cor. of secs. 27, 28, 33, and 34.
	Set an iron post, 3 ft. long, 2 ins. diam., 10 ins. in the ground to solid rock, and in a large mound of stone to top, with brass cap mk
	T3SR2E S28 | S27 S33 | S34 1939
	Deposit a limestone, 6 X 6 X 5 ins., mkd. with a cross (X) at the base of the post. No suitable tree available for marking.
	From this cor.
	The cor. of secs. 25, 30, 31, and 36, on the E. bdy. of the township which is monumented with an iron post, 2 ins. diam., firmly set, mkd and witnessed, as described in the field notes of the survey of a portion of the W. bdy. of T. 3 S., R. 3 E., executed concurrently under this same group, bears S. 89° 58' E., 240.26 chs. dist.
	Land, rough and broken mountain slopes: general SE. exposure and drainage into Dry Creek Canyon, a headwater fork of Alpine Creek. Soil, shallow and rocky mountain loam. Timber, aspen, fir, oak, and mahogany. Undergrowth, nigger heads, false sun flower, weeds, and grass.

General Description

The area traversed by the above survey varies from about 7,960 ft. to about 9,700 ft. above sea level. The area is steep, rocky and generally devoid of soil and supports only a scattering growth of stunted timber, and the slopes are too steep and rocky for successful stock grazing. The area is chiefly valuable for its scenic attractions and for the production of water from the heavy winter snowfall

UNITED STATES
DEPARTMENT OF THE INTERIOR
BUREAU OF LAND MANAGEMENT

FIELD ASSISTANTS

NAMES	CAPACITY
Earl G. Reese	Principal Assistant
Robert Elliott	Chainman
George P. Traynor	Flagman
Paul M. Thomas	Cornerman
Donald R. Clark	Axman
Joseph Bringhurst	Axman
Richard Goffe	Axman
Fred R. Chappell	Chainman

220

CERTIFICATE OF CADASTRAL ENGINEER

I, Robert C. Yundt, HEREBY CERTIFY upon honor th

pursuance of special instructions bearing date of the 7th day of June,

I have surveyed a portion of the subdivision of T. 3 S., R. 2 E.

of the Salt Lake Meridian, in the State of Utah, which

represented in the foregoing field notes as having been executed by me and under my direction; and

said survey has been made in strict conformity with said instructions, the Manual of Instructions fo

Survey of the Public Lands of the United States, and in the specific manner described in the foreg

field notes.

Salt Lake City, Utah

February 8, 1943

Robert C. Yundt
Cadastral Engineer

CERTIFICATE OF APPROVAL

BUREAU OF LAND MANAGEMENT,

Washington, D. C., MAR 27 1958, *19*

The foregoing field notes of the survey of a portion of the subdivision of T. 3 S., R. 3 E.

executed by Robert C. Yundt, Cadastral Engineer

having been critically examined and found correct, are hereby approved.

Earl G. Harrington
Cadastral Engineering Staff Officer.

CERTIFICATE OF TRANSCRIPT

I CERTIFY that the foregoing transcript of the field notes of the above-described surveys in

, is a true copy of the original field notes.

Cadastral Engineering Staff Officer.

U. S. GOVERNMENT PRINTING OFFICE 16—53565-2

UNITED STATES
DEPARTMENT OF THE INTERIOR
BUREAU OF LAND MANAGEMENT

Original

FIELD NOTES

of the

Resurvey of the East Boundary

and

Survey of a Portion of the West Boundary

and

A Portion of the Subdivision

of

Township 3 South, Range 3 East

Of the Salt Lake *Meridian,*

In the State of Utah

EXECUTED BY

Robert C. Yundt, Cadastral Engineer

Under special instructions dated June 7, *19* 37, *which provided for the surveys included under Group No.* 287, *approved* June 19, 1937 *and assignment instructions dated* July 1, *19* 37 and supplemental assignment instructions dated September 5, 1938 and May 10, 1939.

Survey commenced July 15, *1937*

Survey completed September 21, *1939*

U. S. GOVERNMENT PRINTING OFFICE 16—56770-1

222

INDEX DIAGRAM

Township 3 South, *Range* 3 East

6	5 68	4 57	3 47	2 37	1 14 28
7	67 8 66	56 9 55	45 10 45	36 11 35	27 12 12 26
18 64	65 17 64	54 16 53	44 15 43	34 14 33	25 13 10 24
18 19 62	63 20 61	52 21 50	42 22 41	32 23 ~~31~~	23 24 7 22
17 30 59	60 29 59	49 28 49	39 27 39	30 26 29	21 25 4 20
16 31	57 32	47 33	37 34	28 35	19 36 2

16—56770-1

Tabulation of Patented Mining Claims, pages 71-90 inclusive

Township 3 South, Range 3 East

Chains

The east boundary of T. 3 S., R. 3 E., was surveyed in 1901, and the north boundary in 1902, by A. P. Hanson, Deputy Surveyor. The south boundary was surveyed by Ralph Gentry, Cadastral Engineer, in 1930, under group 167. The north ½ mile between sections 4 and 5, and the west ½ mile between secs. 6 and 7, were surveyed by F. Dickert, Deputy Surveyor, in 1871. The northeast ¼ section 5 is protracted as surveyed and is shown on survey plat approved July 18, 1871.

The north boundary of the township was resurveyed between June 16, 1938 and August 31, 1944, under group 290, Utah. The present work consists of a resurvey of the east boundary and survey of a portion of the west boundary and a portion of the subdivision of T. 3 S., R. 3 E.

The survey was commenced July 14, 1937, and was executed with Buff and Buff solar transit No. 9797. The instrument was in good adjustment and was approved for use on this work by the District Cadastral Engineer for Utah, conditional upon satisfactory field tests, in assignment instructions dated July 1, 1937, September 5, 1938, and May 10, 1939. These tests were made in the field, prior to the beginning of the field work, and the instrument found to be free from appreciable error. The instrument is equipped with an improved Smith solar attachment and has a full vertical circle. The horizontal plate has two double verniers, placed opposite to each other, and the vertical circle has one double vernier. The verniers of the horizontal plate, vertical circle, and the latitude and declination arcs of the solar attachment are all graduated to single minutes of arc.

The measurements were made with Lallie steel ribbon tapes, 8 chains in length. The tapes are graduated every link for the first chain and thereafter at intervals of ten links. They were tested by comparison with a Lufkin standard tape, one chain in length, and found to be correct. The measurements were made on the slope, the vertical angles determined by the use of clinometers, and the slope distances properly reduced to true horizontal equivalents, which were used in the notes.

The geographic position of the SE. cor. of the township, determined from section line traverse tie to U.S.G.S. triangulation station "Clayton Peak" and checked approximately by meridian solar observations is:

Latitude	40° 30' 27.731" N.
Longitude	111° 32' 48.919" W.

The direction of the lines of the survey was determined by stellar observations made on line during the field work; the observation made at the southeast corner of the township follows:

July 15, 1937: At the corner of Townships 3 and 4 South, Range 4 East, in latitude 40° 30' N. and longitude 111° 33' W., at 3:15:12 p.m., 105th meridian standard time, I observe Polaris, west of the meridian, making four settings, two each with the telescope in direct and reversed positions, recording the time of observation and the horizontal angle, clockwise between the star and a point on the skyline, about three miles to the north:

Horizontal angle to reference mark	1°15'00"
Azimuth of Polaris (west of north)	1°14'50"
Direction of reference line	N.0°00'10" E.

Magnetic declination not recorded.

Resurvey of the E. bdy. of T. 3 S., R. 3 E., following the alignment of the survey executed by A. P. Hansen, Deputy Surveyor, in 1901, but converting the original cors. to serve as angle points only and establishing new cors. for secs. of T. 3 S., R. 3 E. only at intervals of 40.00 chs. northing, counting from the cor. of Ts. 3 and 4 S., R. 3 E.

Beginning at the cor. of Ts. 3 and 4 S., R. 3 E., mkd. by an iron post, 3 ins. in diam., firmly set, properly mkd. and witnessed as described in the official record.

Thence,

N. 0° 12' W. along the E. bdy. of sec. 36.

Over mountainous land, through scattering timber and a medium dense undergrowth; descend 45 ft. over a NE. slope.

2.64 The original cor. of Ts. 3 and 4 S., R. 4 E., mkd. by a quartzite stone 30 X 14 X 12 ins., firmly set in the ground, and mkd. with 6 notches on all four edges.

At the corner point,

Set an iron post, 3 ft. long, 3 ins. diam., 32 ins. in the ground, with brass cap mkd.

T3S
R3E | R4E
S36 | S31
S6
T4S
1937

Raise a mound of stone, 3 ft. base, 2 ft. high, east of the post.

N. 0° 11' W., beginning new measurement.

Descend 90 ft. along a NE. slope to draw.

6.25 Trail, bears S. 75° E. and N. 75° W.

6.55 Draw, drains S. 75° E. for 5 chs., then turns to NE.; ascend 100 ft. over a S. slope.

10.45 Small spur, projects S. 60° E.; descend 80 ft. over an E. slope.

23.65 Draw, drains S. 50° E.; ascend 60 ft. over a S. slope.

29.25 Spur, projects E.; descend 140 ft. over a NW. slope.

37.25 Small draw, drains N. 60° E.; ascend slightly along a SE. slope.

39.36 Point for the E. ¼ sec. cor. of sec. 36 only, at 40.00 chs. northing from the SE. cor. of T. 3 S., R. 3 E.

Set an iron post, 3 ft. long, 1 ins. in diam., 30 ins. in the ground, with brass cap mkd.

¼S36
1937

Township 3 South, Range 3 East

Chains	
	from which
	An aspen, 4 ins. in diam., bears S. 38° 00' W., 21 lks. dist., mkd. ¼S36BT.
	An aspen, 5 ins. in diam., bears N. 28° 15' W., 70 lks. dist., mkd. ¼S36BT.
	Continue ascent along a SE. slope.
38.14	Point for the original E. ¼ sec. cor. of sec. 36, at record dist. from the SE. cor. of T. 3 S., R. 3 E.; there is no remaining evidence of the old cor. monument.
38.45	Small spur, projects NE. about 3 chs. to end; descend 80 ft. over a NE. slope.
41.45	Old road, bears N. 85° E. and S. 85° W.
41.95	Draw, with trickle of water from "Big Spring", which is situated approx. 41 chs. to the W., drains E.; ascend 220 ft. over a S. slope.
47.85	Spur, projects E.; descend 145 ft. over a NE. slope.
54.65	Draw, drains S. 80° E.; ascend 145 ft. over a S. slope.
62.00	Spur, projects SE.; descend 145 ft. over a NE. slope.
72.85	Draw, with trickle of water, drains S. 30° E., from NW.; ascend 100 ft. over a SE. slope.
73.74	Point from which a spring of good water bears S. 80° 30' W. 3.30 chs. dist.
76.84	Point for the closing cor. of secs. 30 and 31, T. 3 S., R. 4 E., at proportionate distance; there is no remaining evidence of the original cor.
	Set an iron post, 3 ft. long, 2 ins. in diam., 32 ins. in the ground, with brass cap mkd.

```
      T3S
R3E | R4E
    | S30
S36 |------ CC
    | S31
     1937
```

	from which,
	An aspen, 2 ins. in diam., bears N. 15° 45' E., 46 lks. dist., mkd. BT only.
	An aspen, 6 ins. in diam., bears S. 46° 45' E., 82 lks. dist., mkd. T3SR4ES31CCBT.
77.36	Point for the cor. of secs. 25 and 36, T. 3 S., R. 3 E. only, at 80 chs. northing from SE. cor. of T. 3 S., R. 3 E.
	Set an iron post, 3 ft. long, 2 ins. in diam., 30 ins. in the ground, with brass cap mkd.

```
      T3S
R3E | R4E
S25 |
----| S30
S36 |
     1937
```

Chains	
	from which,
	An aspen, 10 ins. in diam. bears S. 52° 30' W., 12 lks. dist., mkd. T3SR3ES36BT.
	An aspen, 10 ins. in diam. bears N. 20° 30' W., 19 lks. dist., mkd. T3SR3ES25BT.
	Thence along the E. bdy. of sec. 25, continuing bearing and measurement.
78.67	The original cor. of secs. 25 and 36, T. 3 S., R. 3 E., which is mkd. by a limestone rock, 18 X 12 X 10 ins., firmly set in the ground and mkd. with one notch on the south and five notches on the north edges.
	This point now becomes an angle point only, and I remonument it as follows:
	Set an iron post, 3 ft. long, 1 in. in diam., 27 ins. in the ground with brass cap mkd.
	T3S R3E | R4E S25 | S30 AP 1937
	from which,
	An aspen, (an original bearing tree), 8 ins. in diam., bears S. 44° 15' W., 8 lks. dist., mkd. BT only.
	An aspen, (a new bearing tree), 7 ins. in diam., bears N. 68° 15' E., 50 lks. dist., mkd. AP BT only.
	Deposit the original cor. stone alongside the iron post.
	Land, rolling mountain slopes; drainage, E. Soil, deep, rocky mountain loam. Timber, aspen, fir, oak, juniper and pinon. Undergrowth, sagebrush, service berry, oak, choke cherry, weeds, and grass.
	N. 0° 09' E., continuing along the E. bdy. of sec. 25, but beginning new measurement.
	Over mountainous land, through scattering timber and a medium dense undergrowth; ascent 40 ft. along a SE. slope.
10.50	Flat spur, projects E.; descend slightly along a NE. slope.
13.20	Provo Deer Creek, with trickle of water, drains SE.; ascend 275 ft. along crest of a spur sloping S.
25.67	Small spring in Provo Deer Creek Draw, bears S. 87° 40' W., 7.80 chs. dist.
31.60	Leave crest of spur, slopes S. from N. 15° E.; descend slightly along W. slope.

Resurvey of the East Boundary of T. 3 S., R. 3 E.

Chains	
34.60	Head of draw which drains S. 60° W.; ascend 40 ft. over SE. slope to spur.
38.69	Point for the E. ¼ sec. cor. of sec. 25 only at 40.00 chs. northing from the cor. of secs. 25 and 36, T. 3 S., R. 3 E. Set an iron post, 3 ft. long, 1 in. in diam., 14 ins. in the ground to solid rock, and in a mound of stone to top, with brass cap mkd. ¼S25 1937 from which, An aspen, 9 ins. in diam., bears S. 39° 45' W., 10 lks. dist., mkd. ¼S25BT. An aspen, 7 ins. in diam., bears N. 19° 15" W., 33 lks. dist., mkd. ¼S25BT.
39.78	The original ¼ sec. cor. of sec. 25, which is mkd. by a limestone rock, 18 X 8 X 8 ins., firmly set in the ground, and mkd. ¼ on the west face, I remonument it for an angle point only, as follows: Set an iron post, 3 ft. long, 1 in, in diam., 30 ins. in the ground, with brass cap mkd. T3S R3E | R4E S25 | S30 A P 1937 from which, An aspen, 8 ins. in diam., bears N. 81° 30' E., 35 lks. dist., mkd. AP BT only. An aspen, 9 ins. in diam., bears S. 11° 15' W., 67 lks. dist., mkd., AP BT only. Deposit the original stone alongside the iron post.

Thence,

N. 0° 07' E., continuing on E. bdy. of sec. 25, but beginning new measurement.

Ascend 65 ft. along a SE. slope.

7.00 Spur, projects SW.; descend 35 ft. along a W. slope.

10.40 Draw, drains SW. from branches from NE. and NW.; ascend 360 ft. over a S. slope.

38.04 The original closing cor. of secs. 19 and 30, T. 3 S., R. 4 E., which is marked by a limestone rock, 18 X 10 X 6 ins., firmly set in the ground, mkd. with 2 notches on the south, and 4 notches on the north faces, and the letters CC on the east.

Chains	
	Set an iron post, 3 ft. long, 2 ins. in diam., 20 ins. in the ground to solid rock, and in a mound of stone to top, with brass cap mkd.
	T3S R3E | R4E S25 | S19 — CC | S30 1937
	Deposit the original cor. stone alongside the iron post.
38.91	Point for the cor. of secs. 24 and 25, at 80.00 chs. northing from the cor. of secs. 25 and 36.
	Set an iron post, 3 ft. long, 2 ins. in diam., 30 ins. in the grou with brass cap mkd.
	T3S R3E | R4E S24 | S19 S25 | 1937
	from which,
	An aspen, 6 ins. in diam., bears S. 10° 15' W., 25 lks. dist., mkd. T3SR3ES25BT.
	An aspen, 10 ins. in diam., bears N. 12° 45' W., 18 lks. dist., mkd. T3SR3ES24BT.
	Thence, along E. bdy. of sec. 24, continuing bearing and measurement.
39.41	Power line, bears N. 75° 52' E. and S. 75° 52' W.
39.81	The original cor. of secs. 24 and 25, T. 3 S., R. 3 E., which is mkd. by a limestone rock, 16 X 10 X 6 ins., mkd. with 2 notches on the south and 4 notches on the north edges, witnessed by a mound of stone to the west. I remonument it as an angle point only, as follows:
	Set an iron post, 3 ft. long, 2 ins. in diam., 24 ins. in the groun with brass cap mkd.
	T3S R3E | R4E S24 | S19 A P 1937
	from which,
	An aspen, 8 ins. in diam., bears N. 17° 15' E., 29 lks. dist., mkd. AP BT only.
	An aspen, 6 ins. in diam., mkd. AP BT, bears N. 79° 45' W., 8 lks. dist., mkd. AP BT only.
	Land, rolling mountain slopes; drainage, SE. Soil, deep, sandy to gravelly mountain loam. Timber, aspen, fir, and oak. Undergrowth, sagebrush, service berry, choke cherry, weeds, and grass.

Chains	
	N. 1° 26' W., continuing along the E. bdy. of sec. 24, but beginning new measurement.
	Over mountainous land, through scattering timber and a medium dense undergrowth; ascend 140 ft., over S. to SE. slopes.
5.90	Old fence line, bears S. 42° 30' E., and N. 42° 30' W.
13.30	Spur, projects S. 70° E.; descend 500 ft. over a broken NE. slope.
36.60	A fork of Bonner Hollow gulch, drains N. 80° E.; ascend 65 ft. along a SE. to E. slope.
39.11	Point for the E. ¼ sec. cor. of sec. 24, at 40.00 chs. northing, from the cor. of secs. 24 and 25.
	Set an iron post, 3 ft. long, 1 in. in diam., 30 ins. in the ground, with brass cap mkd. ¼S24| 1937
	from which,
	An aspen, 6 ins. in diam., bears S. 37° 30' W., 13 lks. dist., mkd. ¼S24BT.
	An aspen, 6 ins. in diam., bears N. 74° 30' W., 17 lks. dist., mkd. ¼S24BT.
39.73	The original ¼ sec. cor. of sec. 24, which is mkd. by a limestone, 12 X 12 X 8 ins., firmly set in the ground, and mkd. ¼ on the west face.
	I remonument it as an angle point only, as follows:
	Set an iron post, 3 ft. long, 1 in. in diam., 24 ins. in the ground to solid rock, in a mound of stone, with brass cap mkd. T3S R3E|R4E S24| S19 A P 1937
	from which,
	An aspen (an original bearing tree), 6 ins. in diam., bears N. 62° 30' E., 20 lks. dist., now mkd. S19BT-AP.
	An aspen (a new bearing tree), 5 ins. in diam., bears N. 53° 45' W., 16 lks. dist., mkd. AP BT only.
	Deposit the original cor. stone alongside the iron post.
	Thence
	N. 0° 11' E., continuing along E. bdy. of sec. 24, but beginning new measurement.
	Ascend 25 ft. along a SE. slope.

Chains	
3.65	Flat spur, projects E.; descend 105 ft. along a NE. slope.
13.00	A fork of Bonner Hollow gulch, drains SE., ascend 390 ft. over a S. slope.
28.00	Spur, projects E. from NW.; descend slightly along an E. slope.
34.55	Small draw, near its head, drains S. 75° E.; ascend 60 ft. over SE. slope to spur.
36.58	Point for the closing cor. of secs. 18 and 19, T. 3 S., R. 4 E.
	Set an iron post, 3 ft. long, 2 ins. in diam., 24 ins. in the ground, for the closing cor. of secs. 18 and 19, with brass cap mkd.

T3S
R3E | R4E
S18
S24 | CC
S19
1937

from which,

The original closing cor. of secs. 18 and 19, which is mkd. by a quartzite rock, projecting 18 X 8 X 6 ins. above ground, firmly set, mkd. with 3 notches on the north and south faces and with the letters CC on the east face; bears E. 3 lks. dist.

From the original closing cor. (the following are original bearing trees).

An aspen, 7 ins. in diam., bears N. 57° 15' E., 17 lks. dist., mkd. T3SR4ES18CCBT.

An aspen, 8 ins. in diam., bears S. 32° 30' E., 16 lks. dist., mkd. T3SR4ES19CCBT.

38.27 The original cor. of secs. 13 and 24, T. 3 S., R. 3 E., mkd. by a limestone, 24 X 10 X 8 ins., firmly set in the ground, and mkd. with 3 notches on each of the north and south edges.

I remonument this cor. as an angle point only, as follows:

Set an iron post, 3 ft. long, 1 in. in diam., 27 ins. in the ground, with brass cap mkd.

T3S
R3E | R4E
S24 | S18
A P
1937

from which (the following are original bearing trees),

An aspen 9 ins. in diam., bears S. 80° 00' W., 17 lks. dist., now mkd. T3SR3ES24BTAP.

An aspen, 6 ins. in diam., bears N. 76° 45' W., 9 lks. dist., now mkd. T3SR3ES13BTAP.

Deposit the original stone alongside the iron post.

Land, rolling mountain slopes; drainage, SE.

Chains	
	Soil, deep, gravelly to rocky mountain loam. Timber, aspen, pine, fir, and mahogany. Undergrowth, sagebrush, service berry, oak, weeds, and grass.
	N. 0° 22' E., continuing along the east boundary of sec. 24, but beginning new measurement. Over mountainous land, through scattering timber and a medium dense undergrowth; along E. slope.
.50	Ridge, bears S. 65° E, and N. 65° W., descend along a NE. slope.
1.11	Point for the cor. of secs. 13 and 24, at 80.00 chs. northing from the cor. of secs. 24 and 25, T. 3 S., R. 3 E. Set an iron post, 3 ft. long, 2 ins. in diam., 30 ins. in the ground, with brass cap mkd. T3S R3E | R4E S13 | S18 S24 | 1937 from which, An aspen, 12 ins. in diam., bears S. 47° 00' W., 37 lks. dist., mkd. T3SR3ES24BT. An aspen, 12 ins. in diam., bears N. 71° 30' W., 11 lks. dist., mkd. T3SR3ES13BT. Thence along the E. bdy. of sec. 13, continuing bearing and measurement. Descend 50 ft. along a NE. slope.
5.50	Small draw, near its head, drains S 75° E., from S. 75° W.; ascend 30 ft. over short SE. slope.
7.00	Small spur, projects N. 75° E.; descend 550 ft. over general NE. slope.
35.60	Draw, drains E.; ascend 110 ft. along a SE. slope.
39.31	The original ¼ sec. cor. of sec. 13, which is mkd. by a limestone rock, 18 X 12 X 6 ins., firmly set in the ground, mkd. ¼ on the west face. I remonument it as an angle point only, as follows: Set an iron post, 3 ft. long, 1 in. in diam., 27 ins. in the ground, with brass cap mkd. T3S R3E | R4E S13 | S18 A P 1937 from which, An aspen, 8 ins. in diam., bears N. 76° 00' E., 16 lks. dist., mkd. S18BTAP.

Chains	
	An aspen, 6 ins. in diam., mkd. ¼S13BT, bears S. 60° W., 1 lk. dist., now mkd. S13BTAP.
	Deposit the original cor. stone alongside the iron post.
	Thence
	N. 0° 29' W., continuing along the E. bdy. of sec. 13, but beginning new measurement.
1.80	Ascend 40 ft. over SE. slope. Point for the E. ¼ sec. cor. of sec. 13, at 40.00 chs. northing from the cor. of secs. 13 and 24.
	Set an iron post, 3 ft. long, 1 in. in diam., 28 ins. in the ground with brass cap mkd.
	¼S13 | 1937
	from which,
	An aspen, 10 ins. in diam., bears S. 39° 45' W., 13 lks. dist., mkd. ¼S13BT.
	An aspen, 8 ins. in diam., bears N. 83° 30' W., 22 lks. dist., mkd. ¼S13BT.
	Ascend 20 ft. along E. slope.
3.30	Flat spur, projects E.; descend 500 ft. over a NE. slope to draw.
7.60	Old road, bears N. 60° W. and S. 60° E.
36.60	Draw, drains S. 75° E.; ascend 50 ft. over a SE. slope to spur.
38.12	The original closing cor. of secs. 7 and 18, T. 3 S., R. 4 E., mkd. by a limestone rock, 12 X 10 X 8 ins., firmly set in the ground and mkd. with 4 notches on the south and 2 notches on the north edges, and the letters CC on the east face, witnessed by a mound of stone to the east.
	At the cor. point
	Set an iron post, 3 ft. long, 2 ins. in diam., 20 ins. in the ground to solid rock, and in a mound of stone, with brass cap mkd.
	T3S R3E | R4E S13 | S7 / S18 CC 1937
	Deposit the original cor. stone alongside the iron post.
39.30	Spur, projects S. 80° E. about 3 chs. to end; descend slightly along an E. slope.
39.74	The original cor. of secs. 12 and 13, T. 3 S., R. 3 E., which is mkd. by a limestone rock, 14 X 12 X 6 ins., firmly set in the ground, mkd. with 4 notches on the south and 2 notches on the north edges.

Resurvey of the East Boundary of T. 3 S., R. 3 E.

Chains	
	I remonument it as an angle point only, as follows: Set an iron post, 3 ft. long, 1 in. in diam., 28 ins. in the ground, with brass cap mkd. T3S R3E | R4E S13 | S7 A P 1937 Deposit the original cor. stone alongside the iron post, and erect a mound of stone, 3 ft. base, 2½ ft. high, west of the post. Land, rolling mountain slopes; drainage, SE. Soil, rocky mountain loam. Timber, aspen, fir, and pine. Undergrowth, sagebrush, service berry, oak, weeds and grass.
	N. 0° 06' E., continuing along the E. bdy. of sec. 13, but beginning new measurement. Over mountainous land, through scattering timber and a medium dense undergrowth; descend slightly along a NE. slope.
1.10	Small draw, drains S. 60° E., trail in the bottom; ascend 140 ft. over SE. slope to spur.
2.06	Point for the cor. of secs. 12 and 13, at 80.00 chs. northing from the cor. of secs. 13 and 24, T. 3 S., R. 3 E. Set an iron post, 3 ft. long, 2 ins. in diam., 28 ins. in the ground, with brass cap mkd. T3S R3E | R4E S12 | S7 S13 1937 from which, An aspen, 7 ins. in diam., bears S. 33° 30' W., 47 lks. dist., mkd. T3SR3ES13BT. An aspen, 6 ins. in diam., bears N. 61° 00' W., 39 lks. dist., mkd. T3SR3ES12BT. Thence along the E. bdy. of sec. 12, but continuing bearing and measurement.
5.55	Forest service telephone line, bears N. 68° 30' W. and S. 68° 30' E.
9.00	Spur, projects S. 60° E.; descend 250 ft. over a N. slope.
13.90	Snake Creek, with stream of water 4 lks. wide and 2 ins. deep, drains N. 80° E.; ascend 770 ft. over a general S. slope to spur.
16.50	Pipe line, leading from Steamboat Tunnel in W. ½ of sec. 11, T. 3 S., R. 3 E., to a series of downstream power plants in T. 3 S., R. 4 E., drains E.

Chains	
17.50	Unimproved road, bears E. and W. on top of a spur projecting E.
38.95	The original ¼ sec. cor. of sec. 12, which is mkd. by a limestone rock, 20 X 10 X 3 ins., firmly set in the ground, and mkd. ¼ on the west face.
	I remonument it as an angle point only, as follows:
	Set an iron post, 3 ft. long, 1 in. in diam., 28 ins. in the ground with brass cap mkd.
	T3S R3E | R4E S12 | S7 A P 1937
	Deposit the original stone alongside the iron post, and raise a mound of stone, 3 ft. base, 2 ft. high, to the west.
	This angle point is situated on crest of a spur projecting SE.
	Thence
	N. 0° 06' W., continuing along E. bdy. of sec. 12, but beginning new measurement.
	Descend slightly along an E. slope.
3.11	Point for the E. ¼ sec. cor. of sec. 12, at 40.00 chs. northing from the cor. of secs. 12 and 13, T. 3 S., R. 3 E.
	Set an iron post, 3 ft. long, 1 in. in diam., 26 ins. in the ground to solid rock, and in a mound of stone to top, with brass cap mkd.
	¼S12 | 1937
	from which,
	An aspen, 8 ins. in diam., bears S. 67° 15' W., 20 lks. dist., mkd. ¼S12BT.
	An aspen, 9 ins. in diam., bears N. 17° 30' W., 25 lks. dist., mkd. ¼S12BT.
	This cor. is situated in head of a small draw which drains SE.
	Ascend 830 ft. over a SE. slope.
31.00	Spur, projects E.; descend 100 ft. along a NE. slope.
38.18	The original closing cor. of secs. 6 and 7, T. 3 S., R. 4 E., which is mkd. by a limestone rock, 18 X 14 X 10 ins., firmly set in the ground, mkd. with 5 notches on the south and 1 notch on the north edges.
	At the cor. point
	Set an iron post, 3 ft. long, 2 ins. in diam., 27 ins. in the ground with brass cap mkd.

Resurvey of the East Boundary of T. 3 S., R. 3 E.

Chains	
	T3S R3E | R4E S12 | S6 CC | S7 1937
	from which (the following are original bearing trees),
	A balsam, 5 ins. in diam., bears N. 24° 00' E., 25 lks. dist., mkd., T3SR4ES6CCBT.
	A balsam, 9 ins. in diam., bears S. 43° 30' E., 21 lks. dist., mkd. T3SR4ES7CCBT.
	Deposit the original cor. stone alongside the iron post.
39.25	Small draw, drains SE.; ascend slightly along a SE. slope.
39.53	The original cor. of secs. 1 and 12, which is mkd. by a limestone rock, 12 X 8 X 6 ins., firmly set in the ground, and mkd. with 1 notch on the north and 5 notches on the south faces.
	I remonument it as an angle point only, as follows:
	Set an iron post, 3 ft. long, 1 in. in diam., 28 ins. in the ground, with brass cap mkd.
	T3S R3E | R4E S12 | S1 A P 1937
	Deposit the original cor. stone alongside the iron post, and raise a mound of stone, 3 ft. base, 2 ft. high, W. of cor.
	Several patented mining claims are tied to this cor.
	Land, rolling mountain slopes; drainage, E. Soil, rocky mountain loam. Timber, aspen, fir, pine, and juniper. Undergrowth, sagebrush, service berry, oak, weeds, and grass.
	N. 1° 05' W., continuing along the E. bdy. of sec. 12, but beginning new bearing and measurement.
	Over mountainous land, through scattering timber and a medium dense undergrowth; ascend 60 ft. over S. slope.
3.58	Point for the cor. of secs. 1 and 12, at 80.00 chs. northing from the cor. of secs. 12 and 13, T. 3 S., R. 3 E.
	Set an iron post, 3 ft. long, 2 ins. in diam., 30 ins. in the ground, with brass cap mkd.
	T3S R3E | R4E S1 | S6 S12 | 1937
	Raise a mound of stone, 3 ft. base and 2 ft. high, west of the post.
	Thence along E. bdy. of sec. 1, but continuing bearing and measurement.

Chains	
	Ascend slightly along a SE. slope.
5.40	Small spur, projects E.; descend slightly over a NE. slope.
8.50	Main draw, drains SE.; ascend 1,120 ft. over a steep S. slope to ridge.
16.50	Trail, bears NW. and SE.
18.50	Trail, bears NE. and SW.
40.18	The original ¼ sec. cor. of sec. 1, which is mkd. by a granite stone, 18 X 16 X 4 ins., firmly set in the ground, and mkd. ¼ on the west face.
	I remonument it as an angle point only, as follows:
	Set an iron post, 3 ft. long, 1 in. in diam., 28 ins. in the ground with brass cap mkd.
	T3S R3E | R4E S1 | S6 A P 1937
	Deposit the original cor. stone alongside the iron post, and raise a mound of stone 3 ft. base, 2 ft. high, W. of iron post.
	Thence
	N. 4° 51' E., continuing along E. bdy. of sec. 1, but beginning new measurement.
1.80	Ridge, bears E. and W.; descend 460 ft. over N. and NE. slopes to Lavina Creek draw.
3.42	Point for the E. ¼ sec. cor. of sec. 1, at 40.00 chs. northing from the cor. of secs. 1 and 12, T. 3 S., R. 3 E.
	Set an iron post, 3 ft. long, 1 in. in diam., 27 ins. in the ground, for the ¼ sec. cor. of sec. 1 only, with brass cap mkd.
	¼S1 | 1937
	Raise a mound of stone, 3 ft. base and 2 ft. high, W. of the post.
15.30	Draw, at head of Lavina Creek, drains E.; ascend and descent along E. slope.
23.00	Dry draw in head of Lavina Creek, drains E.; ascend 320 ft. over steep S. slope.
34.05	Intersect the S. bdy. of sec. 31, T. 2 S., R. 4 E., at the original closing cor. of T. 3 S., Rs. 3 and 4 E., which is mkd. by a granite stone, 16 X 10 X 8 ins., firmly set in the ground, mkd. with 6 grooves on the west, south, and east edges, and the letters CC on the south face.

Chains

At the cor. point

Set an iron post, 3 ft. long, 3 ins. in diam., 20 ins. in the ground, to solid rock, and in a mound of stone to top , with brass cap mkd.

T2SR4E
S31
S1 | S6
R3E | R4E
CC
1937

Raise a mound of stone, 3 ft. base, 2 ft. high, S. of the post.

From this cor.

The original S. ¼ sec. cor. of sec. 31, T. 2 S., R. 4 E., which is monumented with a granite stone 12 X 12 X 10 ins. above ground, mkd. as described in the official record, bears N. 85° 17' E., 42.87 chs. dist.

At the cor. point

Set an iron post, 3 ft. long, 1 in. in diam., 20 ins. in the ground, and in a mound of stone to top, with brass cap mkd.

¼
S31
1937

from which

An Engelmann spruce, size not recorded, bears NE. 42 lks. dist., mkd. ¼S31BT.

An Engelmann spruce, 8 ins, in diam., bears N.7°15'W., 20 lks. dist., mkd. ¼S31BT.

Deposit the old cor. stone alongside the iron post.

Also, from the closing cor. of T. 3 S., Rs. 3 and 4 E., the SW. cor. of T. 2 S., R. 4 E., established in 1897 as a closing township cor., bears S. 85° 17' W., 15.54 chs. dist. It is mkd. on a barren rocky ledge by a cross (X), CC to N. of the cross, and with a mound of stone W. of the cor.

From the above SW. cor. of T. 2 S., R. 4 E.

The closing cor. of Ts. 2 and 3 S., R. 3 E., bears N. 0° 13' W., 5.53 chs. dist. It is mkd. by a firmly set granite stone, 18 X 8 X 6 ins., mkd. as described in the official record.

At the cor. point for the closing cor. of Ts. 2 and 3 S., R. 3 E.

Set an iron post, 3 ft. long, 3 ins. diam., 27 ins. in the ground, with brass cap mkd.

T2S
R3E | T2S
CC S36 | R4E
S1 | S31
T3S
R3E
1937

Deposit the old cor. stone alongside the iron post and raise a mound of stone, 3 ft. base, 2 ft. high, W. of cor.

Land, rough and broken mountain slopes.
Soil, rocky mountain loam; timber, aspen, fir and pine.
Undergrowth, sagebrush, mountain rush, service berry, oak, weeds and grass.

U. S. GOVERNMENT PRINTING OFFICE 16—28590-2

Survey of a Portion of the West Boundary of T. 3 S., R. 3 E.

Chains	
	Beginning at the cor. of T. 3 S., Rs. 2 and 3 E., which is mkd. by an iron post, 3 ins. in diam., firmly set, properly mkd. and witnessed as described in the official record.
	Thence
	North, between secs. 31 and 36.
	Over rough, mountainous land, through scattering timber and a medi dense undergrowth; ascend 120 ft. over a SE. slope.
10.00	Change to a broken E. slope; ascend and descend along same.
24.00	Enter canyon bottom, bears NW. and SE.; continue across and E. slop
25.20	Old road, bears NW. to Silver Lake, and SE. to American Fork Canyon
26.00	Silver Creek, stream of good water, 2 ft. wide and 4 ins. deep, flo SE.; ascend 220 ft. over SE. slope to spur.
29.90	Road forks, from which roads bear N. 10° E., N. 25° W., and S. 10°
33.20	Small stream of good water, drains SE.
40.00	Point for the ¼ sec. cor. of secs. 31 and 36.
	Set an iron post, 3 ft. long, 1 in. in diam., 22 ins. in the ground to solid rock, and in a mound of stone to top, with brass cap mkd.
	¼ S36 | S31 1937
	from which,
	An aspen, 5 ins. in diam., bears SE. 19 lks. dist., mkd. ¼S31BT. (Exact bearing not recorded.)
	An aspen, 5 ins. in diam., bears SW. 16 lks. dist., mkd. ¼S36BT. (Exact bearing not recorded.)
43.00	Small spur, projects SE.; descend 25 ft. along a NE. slope.
47.40	Small draw, drains S. 60° E.; ascend 310 ft. over a SE. slope.
69.00	Spur, projects SE.; thence ascend and descend along an E. slope.
80.00	Point for the cor. of secs. 25, 30, 31, and 36.
	Set an iron post, 3 ft. long, 2 ins. in diam., 20 ins. in the ground, to solid rock, and in a mound of stone to top, with brass cap mkd.
	T3S R2E | R3E S25 | S30 S36 | S31 1937
	from which,
	An aspen, 6 ins. in diam., bears S. 2° 00' E., 270 lks. dist., mkd. T3SR3ES31BT.
	An aspen, 6 ins. in diam., bears S. 3° 00' W., 276 lks. dist., mkd. T3SR2ES36BT.
	No other suitable tree available for marking.

Survey of a Portion of the West Boundary of T. 3 S., R. 3 E.

Chains	
	Land, rolling mountain slopes, drainage, SE. Soil, deep, rocky mountain loam. Timber, fir, aspen, juniper, and pinon. Undergrowth, choke cherry, oak, weeds, and grass.
	North between secs. 25 and 30.
	Over mountainous land, through scattering timber and a medium dense undergrowth; ascend 40 ft. along E. slope to stream.
1.60	Old road, bears NW. and SE.
7.20	Draw, with trickle of water in bottom, drains S. 80° E., thence along a rolling E. slope.
13.60	Stream, 4 ft. wide and 9 ins. deep, flows S. 20° E.; ascend 400 ft. over SW. and S. slopes to the ¼ sec. cor.
27.28	An old mine shaft, bears N. 69° 45' E., 1.10 chs. dist.
39.70	Same stream, 4 ft. wide and 8 ins. deep, flows S. 20° W.
40.00	Point for the ¼ sec. cor. of secs. 25 and 30.
	Set an iron post, 3 ft. long, 1 in. in diam., 18 ins. in the ground, to solid rock, and in a mound of stone to top, with brass cap mkd. ¼ S25 | S30 1937
	from which,
	An aspen, 6 ins. in diam., bears N. 53° 00' E., 49 lks. dist., mkd. ¼S30BT.
	An aspen, 9 ins. in diam., bears S. 61° 00' W., 8 lks. dist., mkd. ¼S25BT.
	Ascend 160 ft. over S. slope.
45.00	Change to SW. slope; asc. 240 ft. over same.
56.40	Draw, drains S. 30° W.; ascend 120 ft. along SE. to E. slopes.
64.60	W. edge of old cabin on line.
72.40	Stream, 1½ lks. wide and 3 ins. deep, flows E.; ascend 80 ft. over SE. slope.
77.50	Stream, 3 lks. wide and 4 ins. deep, flows SE.; ascend 50 ft. over S. slope.
80.00	Point for the cor. of secs. 19, 24, 25, and 30.
	Set an iron post, 3 ft. long, 2 ins. in diam., 10 ins. in the ground to solid rock, and in a large mound of stone to top, with brass cap mkd.

Chains	
	T3S R2E | R3E S24 | S19 S25 | S30 1937 Deposit a limestone rock, 7 X 5 X 3 ins., mkd. with a cross (X), at the base of the post. No suitable trees available for marking. Land, rolling mountain slopes; drainage, S. Soil, deep, rocky mountain loam. Timber, fir, aspen, pine, and dwarf juniper. Undergrowth, choke cherry, service berry, weeds, and grass.
	North, between secs. 19 and 24. Over mountainous land, through widely scattered timber and medium dense undergrowth; ascend 960 ft. along a steep broken S. slope to the witness ¼ sec. cor.
18.50	Steep hillside wash, drains S. 20° W.
40.00	Point for the ¼ sec. cor. of secs. 19 and 24, falls upon steep talus slope, where the monument cannot be erected.
40.66	A safe place for witness ¼ sec. cor. of secs. 19 and 24 on a steep S. slope. Set an iron post, 3 ft. long, 1 in. in diam., 6 ins. in the ground to solid rock, and in a mound of stone, with brass cap mkd. ¼ S24 | S19 ↓ W C 1937 Deposit a limestone rock, 7 X 5 X 3 ins., mkd. with a cross (X) at the base of the post. No suitable trees available for marking. Ascend 1,000 ft. over a broken S. slope to sec. cor.
68.00	Sharp rocky auxiliary spur projects SE.
71.00	Hillside wash, drains SE.
80.00	Point for the cor. of secs. 13, 18, 19, and 24. Set an iron post, 3 ft. long, 2 ins. in diam., 20 ins. in the ground to solid rock, and in a mound of stone to top, with brass cap mkd. T3S R2E | R3E S13 | S18 S24 | S19 1937 Deposit a limestone rock, 6 X 4 X 4 ins., mkd. with a cross (X) at the base of the post. No suitable trees available for marking.

Survey of a Portion of the West Boundary, T. 3 S., R. 3 E.

Chains	
	From this cor.
	The crest of the W. peak of Twin Peaks, elevation 11,489 ft. above sea level, bears approximately N. 56° E., about 7.50 chs. dist.
	Land, rough and broken mountain slopes; drainage, S. Soil, shallow, rocky, mountain loam. Timber, widely scattered aspen. Undergrowth, sagebrush, service berry, weeds, and grass.
	Survey of a Portion of the Subdivision of T. 3 S., R. 3 E.
	Beginning at the cor. of secs. 35 and 36, on the S. bdy. of the township, which is monumented with an iron post, 2 ins. in diam., firmly set, properly mkd. and witnessed as described in the official record.
	North on a sectional guide meridian, between secs. 35 and 36.
	Over mountainous land, through scattering timber and a medium dense undergrowth; descend 80 ft. over a NE. slope.
3.80	Draw, drains E.; ascend 90 ft. over a SE. slope.
10.10	Spur, projects N. 80° E.; descend 430 ft. over NE. to N. slopes.
23.30	Draw, drains N. 60° E., trail along same; ascend 100 ft. over SE. to E. slopes.
31.10	Spur, projects N. 70° E.; descend 140 ft. over a NE. slope.
35.60	Draw, drains N. 70° E.; ascend 45 ft. over a SE. slope.
39.00	Small spur, projects E.; thence descend slightly over an E. slope.
40.00	Point for the ¼ sec. cor. of secs. 35 and 36.
	Set an iron post, 3 ft. long, 1 in. in diam., 30 ins. in the ground, with brass cap mkd. ¼ S35 | S36 1937
	from which,
	A pinon, 5 ins. in diam., bears N. 30° 00' E., 9 lks. dist., mkd. ¼S36BT.
	A pinon, 8 ins. in diam., bears N. 50° 00' W., 17 lks. dist., mkd. ¼S35BT.
	Continue along a general E. slope.
48.50	Small draw, drains N. 65° E. from W.; ascend slightly over a SE. slope.
52.80	Small spur, projects E.; descend 60 ft. over NE. slope.
56.50	Draw, drains S. 80° E.; ascend 180 ft. over a SE. slope to the spur.

Chains	
61.90	Cement watering trough, 2½ ft. X 5 ft., bears E. 1.70 chs. dist.
68.50	Spur, projects S. 70° E.; descend 120 ft. over a NE. slope.
72.70	Draw, drains N. 60° E.; ascend 80 ft. over a SE. slope.
75.10	Small spur, projects N. 70° E.; descend 90 ft. over a NE. slope.
80.00	Point for the cor. of secs. 25, 26, 35, and 36.

Set an iron post, 3 ft. long, 2 ins. in diam., 28 ins. in the grou with brass cap mkd.

T3SR3E
S26 | S25
S35 | S36
1937

from which,

An aspen, 6 ins. in diam., bears N. 70° 45' E., 31 lks. dist., mkd. T3SR3ES25BT.

An aspen, 5 ins. in diam., bears S. 10° 00' E., 24 lks. dist., mkd. T3SR3ES36BT.

An aspen, 5 ins. in diam., bears S. 66° 30' W., 8 lks. dist., mkd. T3SR3ES35BT.

An aspen, 5 ins. in diam., bears N. 73° 00' W., 20 lks. dist., mkd. T3SR3ES26BT.

Land, rolling mountain slopes; general drainage, E.
Soil, deep, gravelly mountain loam.
Timber, fir, pinon, aspen, and mahogany.
Undergrowth, sagebrush, service berry, oak, weeds, and grass.

From the cor. of secs. 25 and 36, on the E. bdy. of the township.

N. 89° 58' W., between secs. 25 and 36.

Over mountainous land, through scattering timber and a medium dense undergrowth; descend 40 ft. over a general S. slope.

Chains	
10.60	Draw, drains S.; ascend 220 ft. over S. to SE. slopes to spur.
23.00	Trail, bears NW. and SE.
28.80	Rounded spur, projects S.; descend 60 ft. over a SW. slope.
32.80	Mouth of small draw from the N.; ascend 40 ft. over a general S. slope in the bottom land of a draw, to ¼ sec. cor.
39.00	Draw, drains S. 60° E., for 1 ch. to junction with draw, course S. 75° E. from S. 75° W.
39.90	Point for the ¼ sec. cor. of secs. 25 and 36, at midpoint.

Set an iron post, 3 ft. long, 1 in. in diam., 32 ins. in the ground, with brass cap mkd.

¼ S25
S36
1937

Chains	
	from which,
	An aspen, 6 ins. in diam., bears S. 70° 00' E., 32 lks. dist., mkd. ¼S36BT.
	An aspen, 12 ins. in diam., bears N. 70° 00' W., 18 lks. dist., mkd. ¼S25BT.
	Ascend 360 ft. over a gentle SE. slope, to draw.
40.30	Trail, bears N. 80° W. and S. 70° E.
66.00	Draw, drains S. 70° E., from branches from the W., and S. 60° W.; ascend 80 ft. over bottom of draw.
72.60	Trail, bears NW. and S. 70° E.
73.50	Leave draw, drains E. from N. 60° W.; ascend 200 ft. over a NE. slope to sec. cor.
73.80	Trail, bears NW. and SE.
79.80	The cor. of secs. 25, 26, 35, and 36.
	Land, rolling canyon bottom; drainage, E. and SE. Soil, deep sandy to gravelly mountain loam. Timber, pinon, fir, pine, aspen, and mahogany. Undergrowth, sagebrush, service berry, oak, weeds, and grass.
	North, on a sectional guide meridian, between secs. 25 and 26.
	Over mountainous land, through scattering timber and a medium dense undergrowth; descend 60 ft. over a NE. slope.
3.20	Draw, drains S. 65° E.; ascend 405 ft. over a S. to SE. slope to spur.
3.60	Trail, bears N. 65° W. and S. 65° E.
14.20	Spur, projects E.; descend 100 ft. over a NE. slope.
19.70	Draw, drains N. 75° E.; ascend 90 ft. over a SE. slope.
24.90	Spur, projects N. 20° E.; descend 200 ft. over a NE. slope to draw.
37.30	Trail, bears N. 70° E. and N. 80° W.
37.80	Draw, drains S. 70° E.; ascend 90 ft. over a S. to SE. slope to ¼ sec. cor.
40.00	Point for the ¼ sec. cor. of secs. 25 and 26.
	Set an iron post, 3 ft. long, 1 in. in diam., 28 ins. in the ground, with brass cap mkd.
	¼ S26 | S25 1937
	from which,
	An aspen, 6 ins. in diam., bears N. 33° 00' E., 14 lks. dist., mkd. ¼S25BT.
	An aspen, 4 ins. in diam., bears N. 65° 00' W., 10 lks. dist., mkd. ¼S26BT.

Chains	
	Ascend 200 ft. over a S. to SE. slope.
46.80	Spur, projects E.; descend 150 ft. over a NE. slope to the draw.
57.90	Draw, drains S. 75° E., trail along the bottom; ascend 40 ft. over a SE. slope.
59.20	Low spur, projects E.; descend 130 ft. over a NE. slope to draw.
62.20	Trail, bears N. 80° E. and N. 70° W.
64.80	Power line, Snake Creek to American Fork Canyon, bears S. 82° 49' W. and N. 82° 49' E.
66.30	Draw, drains S. 75° E.; ascend 50 ft. over a SE. slope.
71.00	Draw, drains SE.; ascend 250 ft. over S. slope.
80.00	Point for the cor. of secs. 23, 24, 25, and 26.
	Set an iron post, 3 ft. long, 2 ins. in diam., 28 ins. in the ground with brass cap mkd.

T3SR3E
S23 | S24
S26 | S25
1937

from which,

An aspen, 6 ins. in diam., bears N. 49° 15' E., 25 lks. dist., mkd. T3SR3ES24BT.

An aspen, 5 ins. in diam., bears S. 10° 30' E., 9 lks. dist., mkd. T3SR3ES25BT.

An aspen, 6 ins. in diam., bears S. 34° 30' W., 34 lks. dist., mkd. T3SR3ES26BT.

An aspen, 6 ins. in diam., bears N. 59° 45' W., 14 lks. dist., mkd. T3SR3ES23BT.

Land, rolling mountain slopes; drainage, SE.
Soil, gravelly to rocky mountain loam.
Timber, aspen, fir, pine, and mahogany.
Undergrowth, sagebursh, service berry, oak, weeds, and grass.

	From the cor. of secs. 24 and 25 on the E. bdy. of the township.
	N. 89° 56' W., between secs. 24 and 25.
	Over mountainous land, through scattering timber and a medium dense undergrowth; ascend slightly over a SE. slope to spur.
2.00	Power line, Snake Creek to American Fork Canyon, bears S. 75° 52' W. and N. 75° 52' E.
8.00	Hillside wash, drains S. 15° W.
8.60	Trail, bears NE. and SW.
12.80	Small flat spur, projects S.; descend 40 ft. over a SW. slope to draw.
14.30	Trail, bears NE. and SW.

Survey of a Portion of the Subdivision of T. 3 S., R. 3 E.

Chains	
16.50	Old road, bears N. 20° W. and S. 20° E.
19.60	Old road, bears N. 20° W. and S. 20° E. in the bottom of a draw draining S. 20° E.; ascend 110 ft. over a SE. slope.
33.60	Flat spur, projects S. 70° E.; descend 55 ft. over a SW. slope.
39.00	Dry bed of Provo Deer Creek, drains SE., trail in the bottom; ascend over an E. slope.
39.90	Point for the ¼ sec. cor. of secs. 24 and 25, at midpoint.
	Set an iron post, 3 ft. long, 1 in. in diam., 30 ins. in the ground, with brass cap mkd.
	¼ S24 / S25 / 1937
	from which,
	An aspen, 8 ins. in diam., bears N. 44° 35' E., 89 lks. dist., mkd. ¼S24BT.
	An aspen, 6 ins. in diam., bears S. 10° 45' E., 83 lks. dist., mkd. ¼S25BT.
	Ascend 280 ft. over an E. slope to spur.
43.40	Trail, bears NW. and S. 70° E.
55.00	Spur, slopes S. 60° E.; ascend 80 ft. over SE. and S. slopes.
61.00	Head of gulch, drains SE.; ascend 160 ft. over SE. slope.
71.00	Spur, projects SE.; descend 80 ft. over SW. and S. slopes.
79.80	The cor. of secs. 23, 24, 25, and 26.
	Land, rolling mountain slopes; drainage, SE. Soil, deep, rocky, mountain loam. Timber, aspen, fir, pine, and mahogany. Undergrowth, sagebrush, service berry, oak, weeds, and grass.
	North, on a sectional guide meridian, between secs. 23 and 24.
	Over mountainous land, through scattering timber and a medium dense undergrowth; ascend 205 ft. over a S. slope.
9.60	Spur, projects S. 75° E.; descent 180 ft. over a NE. slope.
16.80	Draw, drains E.; ascend 60 ft. over a SE. slope.
20.80	Spur, projects S. 75° E.; ascend and descend over an E. slope.
25.00	Small draw, drains E.
26.50	Main draw, near head of Provo Deer Creek, drains SE.; ascend 400 ft. over a S. slope.
40.00	Point for the ¼ sec. cor. of secs. 23 and 24.
	Set an iron post, 3 ft. long, 1 in. in diam., 30 ins. in the ground, with brass cap mkd.
	¼ S23 | S24 / 1937

Chains	
	from which,
	An aspen, 4 ins. in diam., bears S. 14° 15' E., 21 lks. dist., mkd. ¼S24BT.
	An aspen, 4 ins. in diam., bears N. 60° 15' W., 15 lks. dist., mkd. ¼S23BT.
	Ascend 85 ft. over a S. slope.
44.00	Spur, projects S. 60° E. from NW.; thence over an E. slope.
50.00	Head of draw draining SE., ascend 160 ft. over a SE. slope.
59.50	Spur, projects E.; descend 880 ft. over a steep broken NE. slope.
70.00	Change to steep broken E. slope.
80.00	Point for the cor. of secs. 13, 14, 23, and 24.
	Set an iron post, 3 ft. long, 2 ins. in diam., 20 ins. in the ground to solid rock, and in a mound of stone to top, with brass cap mkd.

T3SR3E
S14 | S13
S23 | S24
1937

Deposit a limestone rock, 7 X 5 X 3 ins., mkd. with a cross (X) at the base of the post.

Cor. is situated in head of many fingered draw draining generally E.

Land, rough mountain slopes; drainage, SE.
Soil, sandy to rocky mountain loam.
Timber, aspen, juniper, and fir.
Undergrowth, yellow top, nigger heads, goose berry, elder berry, and sagebrush.

From the cor. of secs. 13 and 24 on the E. bdy. of the township.

N. 89° 51' W., between secs. 13 and 24.

Over mountainous land, through scattering timber and a medium dense undergrowth; ascend 235 ft. over a general E. slope to spur.

Chains	
31.70	Trail, bears N. 10° E., and S. 20° E.
35.60	Spur, projects N.; descend 30 ft. over a NW. slope.
38.82	Point for the ¼ sec. cor. of secs. 13 and 24, at 40.00 chs. easting from the cor. of secs. 13, 14, 23, and 24, on a gentle N. slope in the head of a draw draining N.
	Set an iron post, 3 ft. long, 1 in. in diam., 30 ins. in the ground, with brass cap mkd.

¼ S13
S24
1937

from which,

An aspen, 4 ins. in diam., bears N. 10° 45' E., 85 lks. dist., mkd. ¼S13BT.

217

Survey of a Portion of the Subdivision of T. 3 S., R. 3 E.

Chains	
	A Douglas fir, 7 ins. in diam., bears S. 21° 30' E., 174 lks. dist., mkd. ¼S24BT.
40.00	Hillside drain, course N. from SW.; ascend 150 ft. over NE. slope.
55.00	Gulch, drains N. 60° E.; ascend 240 ft. over E. slope.
70.50	Top of small knoll,; ascend 100 ft. over a SE. slope, across the heads of several small washes, draining SE. for short dist., then E.
78.82	The cor. of secs. 13, 14, 23, and 24.
	Land, rolling mountain slopes; drainage, E. Soil, sandy to rocky mountain loam. Timber, aspen, fir, and juniper. Undergrowth, sagebrush, service berry, weeds, and grass.
	North, on a sectional guide meridian, between secs. 13 and 14.
	Over mountainous land, through scattering timber and a medium dense undergrowth; ascend 345 ft. along a SE. slope.
14.20	Spur, projects N. 60° E., descend 795 ft. over a steep N. slope.
34.50	Draw drains N. 75° E.; thence ascend and descend over an E. slope.
40.00	Point for the ¼ sec. cor. of secs. 13 and 14.
	Set an iron post, 3 ft. long, 1 in. in diam., 15 ins. in the ground, with brass cap mkd. ¼ S14 | S13 1937
	from which,
	An aspen, 8 ins. in diam., bears N. 65° 00' E., 3 lks. dist., mkd. ¼S13BT.
	An aspen, 6 ins. in diam., bears N. 70° 00' W., 9 lks. dist., mkd. ¼S14BT.
	Descend 35 ft. over a N. slope.
42.85	Draw, drains E.; ascend slightly over a SE. slope.
45.50	Small spur, projects N. 60° E.; descend 155 ft. over a NE. slope.
51.70	Main draw, drains E.; ascend 350 ft. over a S. slope.
71.60	Spur, projects N. 75° E.; descend 160 ft. over a N. slope.
80.00	Point for the cor. of secs. 11, 12, 13, and 14.
	Set an iron post, 3 ft. long, 2 ins. in diam., 20 ins. in the ground to solid rock, and in a mound of stone to top, with brass cap mkd. T3SR3E S11 | S12 S14 | S13 1937
	Deposit a limestone rock, 8 X 6 X 4 ins., mkd. with a cross (X), at the base of the post.
	Land, rough mountain slopes; drainage, SE.

Chains	
	Soil, sandy to gravelly mountain loam. Timber, aspen, fir, and spruce. Undergrowth, sagebrush, weeds, and grass.
	From the cor. of secs. 12 and 13, on the E. bdy. of the township.
	N. 89° 47' W., between secs. 12 and 13.
	Over mountainous land, through scattering timber and a medium dense undergrowth, along a S. slope.
2.10	Draw, drains SE.; ascend 120 ft. over a general NE. slope.
6.00	Spur, projects NE.; ascend 240 ft. over NE. to N. slopes.
34.50	Stream, a branch of Snake Creek, 7 lks. wide and 6 ins. deep, drains N. 75° E.; ascend 100 ft. over SE. slope.
38.50	Small draw, drains S. 70° E.; change to E. slope.
38.71	Point for the ¼ sec. cor. of secs. 12 and 13, at 40.00 chs. easting from the cor. of secs. 11, 12, 13, and 14.
	Set an iron post, 3 ft. long, 1 in. in diam., 28 ins. in the ground, with brass cap mkd. ¼ S12 / S13 / 1938 from which, An aspen, 5 ins. in diam., bears N. 27° 45' E., 31 lks. dist., mkd. ¼S12BT. An aspen, 6 ins. in diam., bears. S. 29° 50' W., 41 lks. dist., mkd. ¼S13BT.
	Ascend 600 ft. along a general E. to NE. slope to the spur, at 71.10 chs.
42.20	Head of small draw draining NE.
44.90	Small spur, projects NE.
58.40	Trail, bears N. 30° W. and S. 10° E.
71.10	Spur, projects NE.; descend 35 ft. along a N. slope.
78.71	The cor. of secs. 11, 12, 13, and 14.
	Land, rolling mountain slopes; drainage, NE. Soil, sandy to rocky mountain loam. Timber, aspen, fir, and spruce. Undergrowth, sagebrush, service berry, weeds, and grass.

Chains	
	North, on a sectional guide meridian, between secs. 11 and 12.
	Over mountainous land, through scattering timber and a medium dense undergrowth; descend 720 ft. over a N. slope.
22.50	Snake Creek, 20 lks. wide and 6 ins. deep, course, E.; ascend 480 ft. over a general S. slope to the ¼ sec. cor.
25.00	Pipe line leading from Steamboat Tunnel in W. ½ sec. 11 to a series of power plants, along Snake Creek downstream to the E.
25.70	Old road, bears S. 85° E. and N. 85° W.
27.40	Small wash, drains S. 20° E., small stream of good water in the bottom.
35.30	Steep hillside wash, 50 lks. wide and 20 ft. deep, drains S. 20° W., small stream of good water in the bottom.
40.00	Point for the ¼ sec. cor. of secs. 11 and 12.
	Set an iron post, 3 ft. long, 1 in. in diam., 18 ins. in the ground to solid rock, and in a mound of stone to top, with brass cap mkd.

¼
S11 | S12
1938

	Deposit a limestone rock, 7 X 5 X 3 ins., mkd. with a cross (X), at the base of the post.
	Ascend 960 ft., over a general S. slope to the sec. cor.
41.30	Steep hillside wash, 1 ch. wide and 40 ft. deep, drains SE., small stream of good water in the bottom.
80.00	Point for the cor. of secs. 1, 2, 11, and 12.
	Set an iron post, 3 ft. long, 2 ins. in diam., 28 ins. in the ground, with brass cap mkd.

T3SR3E
S2 | S1
S11 | S12
1938

from which,

A fir, 12 ins. in diam., bears S. 85° 30' E., 246 lks. dist., mkd. T3SR3ES12BT.

No other suitable trees available for marking.

Crest of Snake Creek-Big Cottonwood Creek dividing ridge, 550 ft. above sec. cor., and running irregularly NE. and SW., bears N. 24.80 chs. dist. This ridge in this locale demarks the bdy. between the Wasatch National Forest to the NW. and the Uinta National Forest to the SE.; also the bdy. between Salt Lake County to the NW. and Wasatch County to the SE.; and also the bdy. between the Big Cottonwood Mining District to the NW. and the Snake Creek Mining District to the SE.

Land, rolling mountain slopes; drainage, SE.
Soil, sandy to rocky mountain loam.
Timber, aspen, fir, spruce, and pine.
Undergrowth, sagebrush, rose, service berry, weeds, and grass.

Survey of a Portion of the Subdivision of T. 3 S., R. 3 E.

Chains	
	From the cor. of secs. 1 and 12 on the E. bdy. of the township.
	N. 89° 54' W., between secs. 1 and 12.
	Over mountainous land, through scattering timber and a medium dense undergrowth; ascend 786 ft. over an irregular E. slope.
33.70	Spur, projects S. 70° E. at end of ridge from N. 80° W.; thence over a S. slope.
38.74	Point for the ¼ sec. cor. of secs. 1 and 12, at 40.00 chs. easting from the cor. of secs. 1, 2, 11, and 12.
	Set an iron post, 3 ft. long, 1 in. in diam., 20 ins. in the ground to solid rock, and in a mound of stone to top, with brass cap mkd.
	¼ S1 / S12 / 1938
	Deposit a limestone rock, 8 X 6 X 4 ins., mkd. with a cross (X), at the base of the post.
	Descend 400 ft. over a SW. slope.
69.00	Small creek, near its head, drains S. 10° E.; ascend 100 ft. over a SE. slope.
78.74	The cor. of secs. 1, 2, 11, and 12.
	Land, rolling mountain slopes; drainage, E. Soil, sandy to rocky mountain loam. Timber, aspen, fir, and spruce. Undergrowth, sagebrush, weeds, and grass.
	From the cor. of secs. 34 and 35, on the S. bdy. of the township, which is monumented with an iron post, 2 ins. in diam., firmly set, properly mkd. and witnessed as described in the official record.
	N. 0° 01' W., between secs. 34 and 35.
	Over mountainous land, through scattering timber and a medium dense undergrowth; descend 100 ft. over a NW. slope to Forest Lake.
.50	Trail, bears N. 70° W. and S. 50° E.
15.50	South edge of Forest Lake, bears N. 70° E. and S. 70° W. The lake is about 8 chs. in diam. and about 3 ft. deep; water very muddy. Shaffer Fork Creek drains NW. from this lake.
23.95	North edge of lake, bears S. 80° W. and S. 30° E.; ascend 65 ft. over a gentle SW. slope.
28.50	Low spur, projects W., descend slightly over a gentle NW. slope.
37.00	Small draw, drains W.; ascend slightly over a gentle S. slope.
40.00	Point for the ¼ sec. cor. of secs. 34 and 35.

U.S. GOVERNMENT PRINTING OFFICE 16—23430-2

Survey of a Portion of the Subdivision of T. 3 S., R. 3 E.

Chains	
	Set an iron post, 3 ft. long, 1 in. in diam., 30 ins. in the ground, with brass cap mkd. ¼ S34|S35 1937 from which, An aspen, 5 ins. in diam., bears S. 58° 15' E., 26 lks. dist., mkd. ¼S35BT. An aspen, 5 ins. in diam., bears N. 69° 30' W., 35 lks. dist., mkd. ¼S34BT.
	Ascend along a general SW. slope over small spurs and draws draining S. 60° W.
48.60	Trail, bears E. and W.
52.00	Draw, at head of a branch of Shaffer Fork Creek, drains W.; ascend 400 ft. over S. slope.
69.60	Old fence, bears S. 70° E. and N. 70° W.
76.00	Flat topped ridge, separating Baker's and Shaffer's forks of American Fork Canyon, bears S. 60° W. and NE.; descend slightly over a NW. slope.
80.00	Point for the cor. of secs. 26, 27, 34, and 35. Set an iron post, 3 ft. long, 2 ins. in diam., 28 ins. in the ground, with brass cap mkd. T3SR3E S27|S26 S34|S35 1937 from which, A fir, 7 ins. in diam., bears S. 67° 00' E., 22 lks. dist., mkd. T3SR3ES35BT. A fir, 6 ins. in diam., bears S. 80° 00' W., 38 lks. dist., mkd. T3SR3ES34BT. A fir, 15 ins. in diam., bears N. 73° 15' W., 98 lks. dist., mkd. T3SR3ES27BT. No other suitable tree available for marking. Land, rolling mountain slopes; drainage, W. Soil, sandy to gravelly mountain loam. Timber, fir, pine, and aspen. Undergrowth, sagebrush, nigger heads, rose, weeds, and grass.
	From the cor. of secs. 25, 26, 35, and 36. N. 89° 56' W., between secs. 26 and 35. Over mountainous land, through scattering timber and a medium dense undergrowth; ascend 360 ft. over a NE. slope to the spur.
6.40	Trail, bears N. 30° W. and S. 30°E.

Chains	
13.00	Spur, projects N.; descend slightly over a gentle NW. slope.
14.90	Head of draw draining N.; ascend 85 ft. over a NE. slope.
19.30	Trail on top of a ridge bearing N. 10° E. and S. 10° W.; divide between American Fork and Deer Creek canyons, and between Utah and Wasatch Counties; descend 230 ft. over a NW. slope to the ¼ sec. cor
25.50	Trail, bears N. 20° E. and S. 10° E.
39.96	Point for the ¼ sec. cor. of secs. 26 and 35.
	Set an iron post, 3 ft. long, 1 in. in diam., 28 ins. in the ground, with brass cap mkd. ¼ S26 S35 1937 from which, An aspen, 8 ins. in diam., bears N. 40° 00' E., 99 lks. dist., mkd. ¼S26BT. An aspen, 5 ins. in diam., bears S. 60° 00' E., 90 lks. dist., mkd. ¼S35BT. Descend slightly over a NW. slope.
41.40	Small draw, drains N. 10° W.; thence over a N. slope.
45.00	Flat spur, slopes N.; descend 260 ft. over NW. slope.
60.00	Draw, with trail along same, drains N.; ascend 410 ft. over an E. slope.
74.90	Spur, projects N. 25° E.; descend 30 ft. over a N. slope.
79.92	The cor. of secs. 26, 27, 34, and 35.
	Land, rough mountain slopes; drainage, E. and NW. from the ridge at the 19.30 ch. point. Soil, sandy to gravelly mountain loam. Timber, fir, pine, and aspen. Undergrowth, sagebrush, nigger heads, rose, service berry, weeds, and grass.
	N. 0° 01' W. between secs. 26 and 27.
	Over mountainous land, through scattering timber and a medium dense undergrowth; descend 785 ft. over N. to NW. slopes to creek.
13.30	Trail, bears N. 80° W. and S. 70° E.
19.90	Trail, bears E. and N. 80° W.
29.50	Trail, bears generally E. and W.
30.70	Main trail, bears E. and W.

Survey of a Portion of the Subdivision of T. 3 S., R. 3 E.

Chains	
32.00	Baker Fork of American Fork Creek, 10 lks. wide, 6 ins. deep, drains N. 80° W.; ascend 205 ft. over a S. slope, along crest of an auxiliary spur to ¼ sec. cor.
33.50	Power line, Snake Creek to American Fork Creek, bears S. 72° 30' E., and N. 72° 30' W.
35.30	East end of a wooden watering trough bears S. 38° 40' E., 7.80 chs. dist.
40.00	Point for the ¼ sec. cor. of secs. 26 and 27.
	Set an iron post, 3 ft. long, 1 in. in diam., 27 ins. in the ground, with brass cap mkd.
	¼ S27 | S26 1937
	from which,
	An aspen, 5 ins. in diam., bears N. 75° 15' E., 26 lks. dist., mkd. ¼S26BT.
	An aspen, 7 ins. in diam., bears S. 56° 30' W., 34 lks. dist., mkd. ¼S27BT.
	Ascend 520 ft. over a SW. slope.
71.30	Spur, projects W., fence along the crest; descend 200 ft. over a NW. slope.
80.00	Point for the cor. of secs. 22, 23, 26, and 27.
	Set an iron post, 3 ft. long, 2 ins. in diam., 30 ins. in the ground, with brass cap mkd.
	T3SR3E S22 | S23 S27 | S26 1937
	from which,
	A white fir, 10 ins. in diam., bears N. 70° 45' E., 53 lks. dist., mkd. T3SR3ES23BT.
	A white fir, 10 ins. in diam., bears S. 43° 00' E., 35 lks. dist., mkd. T3SR3ES26BT.
	A white fir, 6 ins. in diam., bears S. 68° 30' W., 21 lks. dist., mkd. T3SR3ES27BT.
	An aspen, 4 ins. in diam., bears N. 54° 00' W., 28 lks. dist., mkd. T3SR3ES22BT.
	Land, rolling hills, drainage, W. Soil, deep, rich, mountain loam. Timber, fir, aspen, pine, and mahogany. Undergrowth, sagebrush, mountain rush, weeds, and grass.
	From the cor. of secs. 23, 24, 25, and 26.
	N. 89° 51' W., between secs. 23 and 26.

Chains	
	Over mountainous land, through a medium dense growth of timber and undergrowth; descend 50 ft. over a SW. slopes
5.00	Draw, drains SE., ascend 300 ft. over a SE. slope.
23.00	Spur, forming divide between American Fork and Deer Creek drainages projects SE.; ascend 140 ft. over S. and SE. slopes.
32.10	Spur ridge, bears NE. and W.; thence over rolling mountain top.
33.20	Fence, bears N. 56° 15' E. and S. 56° 15' W.
39.91	Point for the ¼ sec. cor. of secs. 23 and 26.
	Set an iron post, 3 ft. long, 1 in. in diam., 20 ins. in the ground to solid rock, and in a mound of stone to top, with brass cap mkd.
	¼ S23 / S26 / 1937
	from which,
	A douglas fir, 12 ins. in diam., bears S. 60° 00' E., 150 lks. dist., mkd. ¼S26BT.
	No other suitable tree available for marking. Cor. situated in head of swale draining NE.
47.00	Leave mountain top; descend 180 ft. over NW. slope.
55.00	Head of swale, drains NW.; thence over a N. slope.
62.00	Spur, projects NW.; descend 620 ft. over a NW. slope.
79.82	The cor. of secs. 22, 23, 26, and 27.
	Land, rolling mountain slopes, drainage, SW. Soil, deep, rich, mountain loam, rocky. Timber, fir, aspen, Douglas fir, pine, and mahogany. Undergrowth, sagebrush, mountain rush, weeds, and grass.
	N. 0° 01' W., between secs. 22 and 23.
	Over mountainous land, through a medium dense growth of timber and undergrowth; descend 490 ft. over a NW. slope.
21.80	Trail in the bottom of a draw draining N. 80° W.; ascend 100 ft. over a SW. slope.
32.10	Spur, projects S. 60° W.; descend 235 ft. over a NW. slope to Dry Fork Draw.
40.00	Point for the ¼ sec. cor. of secs. 22 and 23.
	Set an iron post, 3 ft. long, 1 in. in diam., 30 ins. in the ground, with brass cap mkd.
	¼ / S22 | S23 / 1937

Chains	
	from which,
	A Douglas fir, 24 ins. in diam., mkd. ¼S23BT, bears N. 64° 15' E., 44 lks. dist.
	A Douglas fir, 15 ins. in diam., mkd. ¼S22BT, bears N. 61° 45' W., 25 lks. dist.
	Descend 75 ft. over a NW. slope.
46.70	A branch of Dry Fork Draw, drains S. 30° W., continue descent over a W. slope.
47.64	Intersect line 1-4 of mining claim Osborn Lode No. 4, Survey No. 6521 at a point from which cor. No. 1 (its description conforming to the record) bears S. 74° 55' W., 7.69 chs. dist.
48.60	Dry Fork Wash, with small stream of good water, flows S. 30° W.
48.90	Trail, bears S. 10° W. and N. 20° E.; ascend 590 ft. over a SE. slope
80.00	Point for the cor. of secs. 14, 15, 22, and 23.
	Set an iron post, 3 ft. long, 2 ins. in diam., 24 ins. in the ground, to solid rock, and in a mound of stone to top, with brass cap mkd.
	T3SR3E S15 | S14 S22 | S23 1937
	from which,
	A white fir, 3 ins. in diam., bears S. 23° 45' E., 35 lks. dist., mkd. BT only.
	No other suitable tree available for marking.
	Land, rough mountain slopes, general SW. exposure and drainage. Soil, deep mountain loam, rocky. Timber, fir, Douglas fir, aspen, pine, and mahogany. Undergrowth, rose bushes, choke cherry, sagebrush, weeds, and grass.
	From the cor. of secs. 13, 14, 23, and 24.
	N. 89° 55' W., between secs. 14 and 23.
	Over mountainous land, through scattering timber and a medium dense undergrowth; ascend 680 ft. over a rocky E. slope.
13.80	Ridge, in an area known as the Ant Knolls, forming the divide between American Fork Canyon and Snake Creek, and the county line between Utah and Wasatch Counties, bears S. 30° E. and W.; thence along crest of same.
21.00	Leave crest of ridge, bears E. and NW.; descend 550 ft. over SW. slope to ¼ sec. cor.
35.90	Trail, bears NE. and SW.
39.91	Point for the ¼ sec. cor. of secs. 14 and 23.

Chains	
	Set an iron post, 3 ft. long, 1 in. in diam., 28 ins. in the ground with brass cap mkd.
	¼ S14 / S23 / 1938
	from which,
	An Alpine fir, 18 ins. in diam., bears N. 12° 00' W., 7 lks. dis mkd. ½S14BT.
	An Alpine fir, 30 ins. in diam., bears S. 3° 15' W., 27 lks. dis mkd. ½S23BT.
	Descend 1,040 ft. over a steep W. slope to canyon bottom.
66.50	Bottom of Dry Fork branch of American Fork Canyon, stream of good water 15 lks. wide, 14 ins. deep, flows S.; ascend 320 ft. over an E. slope.
67.74	Intersect line 3-4 of mining claim Utah #. 6, Survey No. 6840, at a point from which cor. No. 4 (its description conforming to the record) bears S. 13° 58' W., 3.36 chs. dist.
79.82	The cor. of secs. 14, 15, 22, and 23.
	Land, rough mountain slopes. Soil, deep mountain loam, rocky. Timber, fir, pine, aspen, and mahogany. Undergrowth, choke cherry, sagebrush, mountain rush, weeds, and gras
	N. 0° 01' W., between secs. 14 and 15.
	Over mountainous land, through scattering timber and a medium growth of undergrowth; ascend 80 ft. over a broken E. slope to the ¼ sec. cor.
3.10	Sharp auxiliary spur, slopes S. 60° E.
17.00	Steep hillside wash, drains E.
24.40	Small auxiliary spur, slopes E.
31.01	Intersect line 2-3 of mining claim Utah #. 9, Survey No. 6840, at a point from which cor. No. 2, (its description conforming to the record) bears N. 67° 22' W., 1.81 chs. dist.
31.60	Small wash, drains E.
37.07	Intersect line 1-4 of mining claim Wasatch, Survey No. 6399, at a point from which cor. No. 1 (its description conforming to the record) bears S. 13° 22' E., 10.45 chs. dist.
38.70	Small auxiliary spur, projects E.
40.00	Point for the ¼ sec. cor. of secs. 14 and 15.
	Set an iron post, 3 ft. long, 1 in. in diam., 12 ins. in the ground to solid rock, and in a mound of stone to top, with brass cap mkd.
	¼ / S15 | S14 / 1937
	from which,

Chains	
	A Douglas fir, 6 ins. in diam., bears N. 62° 45' E., 66 lks. dist., mkd. ½S14BT.
	A Douglas fir, 8 ins. in diam., bears S. 71° W., 95 lks. dist., mkd. ½S15BT.
	Ascend 80 ft. over a broken E. slope.
59.30	Wash, drains S. 30° E.; ascend 440 ft. over a SSW. slope to sec. cor.
67.10	Intersect line 3-4 of mining claim Iron King, Survey No. 6399, at a point from which cor. No. 3, (its description conforming to the record) bears S. 83° 36' E., 3.65 chs. dist.
80.00	Point for the cor. of secs. 10, 11, 14, and 15.
	Set an iron post, 3 ft. long, 2 ins. in diam., 18 ins. in the ground to solid rock, and in a mound of stone to top, with brass cap mkd.

T3SR3E
S10 | S11
S15 | S14
1939

from which,

A Douglas fir, 12 ins. in diam., bears N. 50° 30' E., 37 lks. dist., mkd. T3SR3ES11BT.

A Douglas fir, 7 ins. in diam., bears S. 48° 45' E., 43 lks. dist., mkd. T3SR3ES14BT.

An Alpine fir, 6 ins. in diam., bears N. 24° 15' W., 69 lks. dist., mkd. T3SR3ES10BT.

Land, rough mountain slopes.
Soil, deep mountain loam, rocky.
Timber, fir, aspen, pine, and mahogany.
Undergrowth, rose, cherry, sagebursh, mountain rush, weeds, and grass.

From the cor. of secs. 11, 12, 13, and 14.

N. 89° 57' W., between secs. 11 and 14.

Over mountainous land, through scattering timber and medium dense undergrowth, ascend 55 ft. over a N. slope.

11.00	Spur, projects N.; descend 80 ft. over a NW. slope.
19.90	Draw, drains N. 30° E., small stream of good water in the bottom; ascend 280 ft. over an ENE. slope to ¼ sec. cor.
39.91	Point for the ¼ sec. cor. of secs. 11 and 14.
	Set an iron post, 3 ft. long, 1 in. in diam., 12 ins. in the ground to solid rock, and in a mound of stone to top, with brass cap mkd.

¼ S11
S14
1938

Chains	
	from which,
	An Alpine fir, 8 ins. in diam., bears N. 51° 00' E., 9 lks. dis mkd. ¼S11BT.
	An Alpine fir, 4 ins. in diam., bears S. 40° 15' E., 14 lks. di mkd. BT only.
	Ascend 780 ft. over an E. slope.
61.70	Ridge, forming the divide between Snake Creek and American Fork Canyon, and the bdy. between Utah and Wasatch Counties, bears NW. and S. 30° E., descend 560 ft. over a SW. slope.
79.82	The cor. of secs. 10, 11, 14, and 15.
	Land, rough mountain slopes, general exposure and drainage, NE. and SW. from the ridge at 61.70 ch. point. Soil, deep mountain loam, rocky. Timber, fir, aspen, pine, and mahogany. Undergrowth, rose, cherry, sagebrush, mountain rush, weeds, and gra
	N. 0° 01' W., between secs. 10 and 11.
	Over mountainous land, through a medium dense growth of timber and undergrowth; ascend 700 ft. over a steep SW. slope.
16.70	Narrow ridge forming the divide between Snake Creek and American Fork Canyon, and the line between Utah and Wasatch Counties, bears NW. and SE.; descend 640 ft. over a NE. slope over ledges.
40.00	Point for the ¼ sec. cor. of secs. 10 and 11.
	Set an iron post, 3 ft. long, 1 in. in diam., 18 ins. in the ground to solid rock, and in a mound of stone to top, with brass cap mkd. ¼ S10|S11 1938
	Deposit a limestone rock, 7 X 6 X 5 ins., mkd. with a cross (X), at the base of the post.
	Descend 100 ft. over a NE. slope.
44.20	Snake Creek, near its head, drains N. 80° E. from SW.; thence along a steep broken E. slope, over ledges.
56.00	Change to SE. slope; ascend 600 ft. over same.
65.90	Sharp spur, projects SE.; descend 40 ft. over a NE. slope.
70.50	Head of small, rocky draw, drains S. 70° E. for 3.50 chs, then S. 30° E.; ascend 280 ft. over SE. slope to sec. cor.
75.90	Steep hillside rocky draw, drains SE.
80.00	Point for the cor. of secs. 2, 3, 10, and 11.
	Set an iron post, 3 ft. long, 2 ins. in diam., 12 ins. in the ground to solid rock, and in a mound of stone, 3 ft. base and 2 ft. high, with brass cap mkd.

Survey of a Portion of the Subdivision of T. 3 S., R. 3 E.

Chains	
	T3SR3E S3 | S2 S10 | S11 1938 Deposit a stone 6 X 4 X 4 ins., mkd. with a cross (X), alongisde the iron post. Land, rough and broken mountain slopes. Soil, deep and rocky mountain loam. Timber, fir, aspen, oak, cherry, pine, and mahogany. Undergrowth, sagebrush, mountain rush, weeds, and grass.
	From the cor. of secs. 1, 2, 11, and 12. West, between secs. 2 and 11. Over mountainous land, through a medium dense growth of timber and a scant undergrowth; ascend 220 ft. over a SE. slope.
5.00	Low spur, projects S. 30° E., thence over a S. slope.
8.70	Draw, drains S. 30° E.; ascend 400 ft. over a SE. slope.
24.00	Spur, projects S.; descend 460 ft. over a SW. slope.
37.50	Draw, near its head, drains S. 30° W.; ascend 50 ft. over a SE. slope to ¼ sec. cor.
39.92	Point for the ¼ sec. cor. of secs. 2 and 11. Set an iron post, 3 ft. long, 1 in. in diam., 18 ins. in the ground to solid rock, and in a mound of stone to top, with brass cap mkd. ¼ S2 / S11 1938 Deposit a limestone rock, 8 X 6 X 4 ins., mkd. with a cross (X), at the base of the post. No suitable trees available for marking. Ascend 400 ft. over an irregular SE. slope.
73.00	Spur, projects SE.; descend 90 ft. over a general SW. slope.
79.84	The cor. of secs. 2, 3, 10, and 11. Land, rough mountain slopes, general S. exposure and drainage. Soil, rocky mountain loam. Timber, mahogany, fir, and pine. Undergrowth, sagebrush, cherry, oak, weeds, and grass.
	From the cor. of secs. 33 and 34, on the S. bdy. of the township, which is monumented with an iron post, 2 ins. in diam., firmly set, properly mkd. and witnessed as described in the official record. N. 0° 02' W., between secs. 33 and 34. Over mountainous land, through scattering timber and medium dense undergrowth; descend 340 ft. over an irregular NE. slope to draw.

Chains		Chains
5.60	Trail, bears N. 10° E. and S. 20° W.	
10.30	Trail, bears S. 70° E. and W.	
25.70	Draw, drains NE.; ascend slightly over an E. slope.	
28.70	Spur, projects NE.; descend 210 ft. over a NE. slope.	
36.40	Draw, drains NE.; ascend 60 ft. over a SE. slope.	
40.00	Point for the ¼ sec. cor. of secs. 33 and 34.	

Set an iron post, 3 ft. long, 1 in. in diam., 12 ins. in the grou to solid rock, and in a mound of stone to top, with brass cap mkd.

¼
S33 | S34
1937

from which,

An aspen, 3 ins. in diam., bears S. 60° 00' E., 25 lks. dist., mkd. BT only.

An aspen, 4 ins. in diam., bears S. 45° 00' W., 45 lks. dist., mkd. BT only.

The ¼ sec. cor. is situated on a prominent spur projecting NE.

Descend 920 ft. over a N. slope to draw.

70.70	Trail, bears N. 80° E. and S. 70° W.	
73.60	Trail, bears S. 70° E. and N. 70° W.	
73.80	Nearly dry bed of Shaffer Fork Creek, drains S. 80° W.; ascend 150 ft over a SW. slope.	
80.00	Point for the cor. of secs. 27, 28, 33, and 34.	

Set an iron post, 3 ft. long, 2 ins. in diam., 26 ins. in the grou with brass cap mkd.

T3SR3E
S28 | S27
S33 | S34
1937

from which,

A Douglas fir, 6 ins. in diam., bears N. 42° 00' E., 85 lks. dis mkd. T3SR3ES27BT.

A Douglas fir, 5 ins. in diam., bears S. 22° 08' E., 10 lks. dis mkd. T3SR3ES34BT.

A Douglas fir, 12 ins. in diam., bears S. 65° 10' W., 81 lks. di mkd. T3SR3ES33BT.

A Douglas fir, 8 ins. in diam., bears N. 82° 15' W., 50 lks. dis mkd. T3SR3ES28BT.

U. S. Mineral Monument No. 7, American Fork Mining District, which is monumented with an 8 in. squared pine post, projecting 4½ ft. above a mound of stone, and mkd. USMM No. 7 on two faces, bears S. 28° 08' W., 39.02 chs. dist. Sec. cor. is situated on a promin spur projecting SW.

Chains	
	Land, rough mountain slopes; drainage, NE. Soil, rocky mountain loam. Timber, fir and aspen. Undergrowth, sagebrush, service berry, weeds, and grass.
	From the cor. of secs. 26, 27, 34, and 35. West, between secs. 27 and 34. Over mountainous land, through scattering timber and medium dense undergrowth; descend slightly over a N. slope.
4.40	Small spur, projects N. 20° W.; descend 140 ft. over a NW. slope.
10.40	Draw, drains N. 15° W.; ascend 100 ft. over a NE. slope.
15.70	Spur, projects N. 20° W.; descend 180 ft. over a NW. slope.
28.80	Draw, near its head, drains N.; ascend 50 ft. over a NE. slope.
28.92	Intersect line 2-3 of mining claim Bay State No. 2, Survey No. 6404, at a point from which cor. No. 3 (its description conforming to the record) bears S. 16° 47' E., 5.90 chs. dist.
32.50	Spur, projects N. 60° W.; descend 50 ft. over a NW. slope.
37.53	Intersect line 1-4, of mining claim Bay State No. 2, Survey No. 6404, at a point from which cor. No. 4 (its description conforming to the record) bears S. 15° 55' E., 8.37 chs. dist.
40.00	Point for the ¼ sec. cor. of secs. 27 and 34. Set an iron post, 3 ft. long, 1 in. in diam., 20 ins. in the ground to solid rock, and in a mound of stone to top, with brass cap mkd. ¼ S27/S34 1937 from which, An aspen, 6 ins. in diam., bears S. 67° 00' W., 34 lks. dist., mkd. ¼S34BT. An aspen, 5 ins. in diam., bears N. 39° 00' W., 42 lks. dist., mkd. ¼S27BT. Descend 840 ft. over a W. slope to draw.
63.30	Trail, bears N. 20° E., and S. 10° E.
65.50	Head of draw draining SW.; ascend 50 ft. over a S. slope.
80.00	The cor. of secs. 27, 28, 33, and 34. Land, rough mountain slopes; drainage, mostly SW. Soil, sandy to rocky mountain loam. Timber, aspen, fir, pine, and spruce. Undergrowth, sagebrush, service berry, nigger heads, weeds, and grass.
	N. 0° 02' W., between secs. 27 and 28. Over mountainous land, through scattering timber and medium dense undergrowth; descend 300 ft. over a NW. slope to creek.
16.10	Road, bears N. 25° E. and S. 25° W.
18.90	American Fork Canyon, with a stream of good water, 15 lks. wide, 10 ins. deep, flows SW.; ascend 100 ft. over a gradual S. slope across

Chains	
	Dutchman Flat. Several buildings, including Forest Service guard station, situated on this flat in sec. 27.
25.15	Main canyon road, bears NE. and SW.
25.75	Branch power line, bears N. 58° 47' E. and S. 58° 47' W.
32.70	Road, bears NE. and SW.
35.00	Leave bottom land; ascend 150 ft. over S. slope to the ¼ sec. cor.
39.00	Trail, bears NE. and SW.
39.35	Intersect line 2-3 of mining claim New Idea, Survey No. 5866, at a point from which cor. No. 3 (its description conforming to the reco bears S. 50° 00' E., 6.50 chs. dist.
40.00	Point for the ¼ sec. cor. of secs. 27 and 28.
	Set an iron post, 3 ft. long, 1 in. in diam., 30 ins. in the ground with brass cap mkd.
	¼ S28|S27 1937
	from which,
	An aspen, 3 ins. in diam., bears S. 40° E., 13 lks. dist., mkd. BT only.
	An aspen, 6 ins. in diam., bears S. 20° W., 45 lks. dist., mkd. ¼S28BT.
	U. S. Mineral Monument No. 4, hereinafter described, bears N. 0° 14' E., 19.21 chs. dist.
	Ascend 840 ft. over a general SSE. slope to the sec. cor.
47.78	Intersect line 1-4 of mining claim Wild Dutchman, Lot No. 68, at a point from which cor. No. 1, (its description conforming to the recor bears N. 40° 00' E., 4.67 chs. dist.
47.81	Power line, bears S. 49° 55' E., and N. 49° 55' W.
59.21	To a point from which U. S. Mineral Monument No. 4, American Fork Mining District, which is mkd. by a pine stump, 36 ins. in diam., mkd. USMMNo. 4 on the S. face and witnessed as described in the official records, bears E. 0.09 chs. dist.
69.80	Intersect line 1-4 of mining claim Canyon Mine, Mineral Survey No. 6097, at a point from which cor. No. 1, its description conforming to the record, bears S. 26° 41' W., 0.87 chs. dist.
80.00	Point for the cor. of secs. 21, 22, 27, and 28.
	Set an iron post, 3 ft. long, 2 ins. in diam., 24 ins. in the ground to solid rock, and in a mound of stone to top, with brass cap mkd.
	T3SR3E S21|S22 S28|S27 1937
	from which,
	An aspen, 4 ins. in diam., bears N. 78° 45' E., 46 lks. dist., mkd. T3SR3ES22BT.

Survey of a Portion of the Subdivision of T. 3 S., R. 3 E.

Chains	
	An aspen, 5 ins. in diam., bears S. 52° E., 52 lks. dist., mkd. T3SR3ES27BT.
	An aspen, 5 ins. in diam., bears S. 58° 27' W., 35 lks. dist., mkd. T3SR3ES28BT.
	An aspen, 6 ins. in diam., bears N. 44° 30' W., 37 lks. dist., mkd. T3SR3ES21BT.
	Land, rough mountainous slopes; drainage into American Fork Canyon. Soil, deep, rocky mountain loam. Timber, aspen, fir, pine, and spruce. Undergrowth, sagebrush, cherry, rose, oak, weeds, and grass.
	From the cor. of secs. 22, 23, 26, and 27.
	S. 89° 51' W., between secs. 22 and 27.
	Over mountainous land, through medium dense timber and undergrowth; descend 900 ft. over NW. and W. slopes to creek.
32.65	Road, bears N. and S.
33.66	Intersect line 3-4 of mining claim Scotchman No. 1, Survey No. 6097, at a point from which cor. No. 3, its description agreeing with the record, bears N. 4° 53' E., 7.37 chs. dist.
33.75	American Fork Canyon, with a stream of good water, 10 lks. wide, and 10 ins. deep, flows S. 15° W.; ascend 105 ft. over a NE. slope to the ¼ sec. cor.
39.40	Branch power line, bears NE. and SW.
40.04	Point for the ¼ sec. cor. of secs. 22 and 27.
	Set an iron post, 3 ft. long, 1 in. in diam., 20 ins. in the ground to solid rock, and in a mound of stone to top, with brass cap mkd. ¼ S22 / S27 1937
	from which,
	An aspen, 4 ins. in diam., bears S. 85° E., 25 lks. dist., mkd. ¼S27BT.
	A white fir, 8 ins. in diam., bears N. 10° W., 17 lks. dist., mkd. ¼S22BT.
	Ascend 800 ft. over an irregular E. slope to ridge.
58.90	Road, bears S. 30° W. and N. 10° W.
74.70	East edge of mountainside bench, bears SW. and NE.; thence across nearly flat top of bench.
80.08	The cor. of secs. 21, 22, 27, and 28.
	Land, rough mountainous; drainage into American Fork Canyon. Soil, sandy to gravelly mountain loam. Timber, aspen, fir, spruce, pine, and mahogany. Undergrowth, rose, cherry, sagebrush, weeds, and grass.

Survey of a Portion of the Subdivision of T. 2 S., R. 3 E.

Chains	
	N. 0° 02' W., between secs. 21 and 22.
	Over mountainous land, through scattering timber and medium dense undergrowth; ascend 100 ft. over S. and SE. slopes to spur.
2.80	Old road, bears N. 70° W. and S. 70° E.
13.80	Spur, projects E.; descend 40 ft. over a NE. slope.
16.50	Draw, with old road along bottom, drains E.; ascend 60 ft. over SE. slope.
22.60	Spur, projects S. 70° E.; descend 120 ft. over a NE. slope.
28.70	Draw, drains E.; ascend 60 ft. over an irregular broken E. slope.
36.40	Small sharp spur, projects E.; continue along general E. slope.
39.60	Trail, bears N. 20° E. and SW.
40.00	Point for the ¼ sec. cor. of secs. 21 and 22.
	Set an iron post, 3 ft. long, 1 in. in diam., 18 ins. in the ground to solid rock, and in a mound of stone to top, with brass cap mkd.
	¼ S21|S22 1937
	from which,
	An aspen, 4 ins. in diam., bears N. 22° 45' E., 32 lks. dist., mkd. ¼S22BT.
	An aspen, 6 ins. in diam., bears N. 8° 49' W., 55 lks. dist., mkd. ¼S21BT.
41.84	Intersect line 3-4 of the mining claim Hot Stuff, Survey No. 5268, at a point from which cor. No. 4, its description conforming to the record, bears N. 56° 32' W., 7.58 chs. dist.
	Descend slightly over a NE. slope to draw.
45.20	Trail, bears S. 10° E. and N. 20° W.
48.40	Draw, drains S. 80° E.; ascend over a short SE. slope.
50.20	Flat spur, projects E.; descend 600 ft. over a NE. slope to creek.
57.34	Intersect line 3-4 of the mining claim Snow Storm, Survey No. 6168A, at a point from which cor. No. 3, (its description conforming to the record) bears N. 55° 46' E., 3.65 chs. dist.
63.81	Intersect line 2-3 of the mining claim Snow Storm, Survey No. 6168A, at a point from which cor. No. 3 bears S. 34° 14' E., 5.35 chs. dist
64.29	Intersect line 3-4 of the mining claim Silver King No. 3, Survey No. 6168A, at a point from which cor. No. 4, (its description conforming to the record) bears S. 80° 18' W., 8.05 chs. dist.
74.10	Road, bears NW. and SE.
76.65	American Fork Canyon, with stream of good water, 15 lks. wide, 8 ins. deep, flows S. 80° E.; ascend 40 ft. over a gentle SE. slope.
80.00	Point for the cor. of secs. 15, 16, 21, and 22.

Survey of a Portion of the Subdivision of T. 3 S., R. 3 E.

Chains	
	Set an iron post, 3 ft. long, 2 ins. in diam., 30 ins. in the ground, with brass cap mkd. T3SR3E S16 | S15 S21 | S22 1937 from which, An aspen, 3 ins. in diam., bears S. 36° 44' E., 53 lks. dist., mkd. BT. only. An aspen, 3 ins. in diam., bears S. 15° 15' W., 65 lks. dist., mkd. BT only. An aspen, 3 ins. in diam., bears N. 61° 05' W., 52 lks. dist., mkd. BT only. No other suitable tree available for marking. Land, rough mountain slopes; drainage into American Fork Canyon. Soil, rocky mountain loam. Timber, aspen, fir and mahogany. Undergrowth, elder berry, nigger heads, stinging nettle, weeds and grass.
	From the cor. of secs. 14, 15, 22, and 23. S. 89° 55' W., between secs. 15 and 22. Over mountainous land, through a medium dense growth of timber and undergrowth; ascend 260 ft. over a SE. slope.
12.00	Spur, projects S. 30° W.; descend 160 ft. over a SW. slope to draw.
22.80	Draw, drains S. 10° E.; ascend 175 ft. over an E. slope to spur.
27.71	Intersect line 1-6 of the mining clai Ruby # 1, Survey No. 6399, at a point from which cor. No. 6 (its description conforming to the record) bears N. 21° 49' E.; 6.90 chs. dist. (not patented)
34.00	Spur, projects S. 30° E.; descend 270 ft. over a SW. slope to the ¼ sec. cor.
40.07	Point for the ¼ sec. cor. of secs. 15 and 22. Set an iron post, 3 ft. long, 1 in. in diam., 30 ins. in the ground, with brass cap mkd. ¼ S15 S22 1937 from which, A Douglas fir, 24 ins. in diam., bears S. 60° 00' W., 72 lks. dist., mkd. ¼S22BT. A limber pine, 12 ins. in diam., bears N. 5° 00' W., 30 lks. dist., mkd. ¼S15BT. Descend 480 ft. over a SW. slope to draw.

Chains	
63.50	Intersect line 3-4 of the mining claim Uncle Sam No. 3, Survey No. 6832, at a point from which cor. No. 4 (its description conforming to the record) bears S. 43° 39' W., 8.54 chs. dist.
63.85	Small spring in the bottom of a draw, drains S. 20° E., continue along rolling bottom land, sloping generally S.
72.60	Road, bears N. 20° W. and S. 30° E.
73.10	Small wash, drains SE.
76.50	Trail, bears NW. and S. 80° E.
80.14	The cor. of secs. 15, 16, 22, and 23.
	Land, rough mountain slopes, general S. exposure and drainage. Soil, rocky mountain loam. Timber, aspen, fir, and pine. Undergrowth, sagebrush, nigger heads, rose, weeds, and grass.
	N. 0° 02' W., between secs. 15 and 16.
	Over mountainous land, through scattering timber and medium dense undergrowth; ascend 1,300 ft. over a steep and ledgy S. slope to the ¼ sec. cor.
.40	Old road, bears E. and W., continue ascent.
25.30	Intersect old ore loading station and tramway leading S. 40° E.
29.84	Intersect line 1-2 of the mining claim South Humbug, Survey No. 6832, at a point from which cor. No. 2 (its description conforming to the record) bears N. 55° 32' E, 3.81 chs. dist.
34.05	Intersect line 1-4 of the mining claim Florence, Survey No. 6832, at a point from which cor. No. 4 (its description conforming to the record) bears S. 56° 45' E., 3.76 chs. dist.
40.00	Point for the ¼ sec. cor. of secs. 15 and 16.
	Set an iron post, 3 ft. long, 1 in. in diam., 12 ins. in the ground to solid rock, and in a mound of stone to top, with brass cap mkd. ¼ S16|S15 1937
	from which,
	A Douglas fir, 5 ins. in diam., bears S. 15° 45' E., 47 lks. dist. mkd. ¼S15BT.
	A limber pine, 32 ins. in diam., bears N. 60° 30' W., 102 lks. dist., mkd. ¼S16BT.
	Ascend 1,210 ft. over a steep and ledgy S. slope, to the ridge.
66.44	Intersect line 2-3 of the mining claim Smuggler No. 7, Survey No. 6832, at a point from which cor. No. 2, (its description conforming to the record) bears N. 58° 21' W., 3.34 chs. dist.
67.52	Ridge, bears S. 80° E. and N. 50° W.; continue along an E. slope.
68.40	Fall, approx. 5.00 chs. E. of crest of an unnamed peak, elevation 10,864 ft., situated on crest of the Little Cottonwood-American Fork divide.

Survey of a Portion of the Subdivision of T. 3 S., R. 3 E.

Chains	
80.00	Point for the cor. of secs. 9, 10, 15, and 16. Set an iron post, 3 ft. long, 2 ins. in diam., 30 ins. in the ground, with brass cap mkd. T3SR3E S9 | S10 S16 | S15 1937 from which, A Douglas fir, 24 ins. in diam., bears S. 79° 00' E., 10 lks. dist., mkd. T3SR3ES15BT. A Douglas fir, 18 ins. in diam., bears S. 34° 00' W., 35 lks. dist., mkd. T3SR3ES16BT. No other suitable tree available for marking. Land, rough and broken mountain slopes, general S. exposure and drainage. Soil, rocky and shallow mountain loam. Timber, fir, pine, and aspen. Undergrowth, sagebrush, rabbit brush, weeds, and grass.
	From the cor. of secs. 10, 11, 14, and 15. S. 89° 49' W., between secs. 10 and 15. Over mountainous land, through scattering timber and medium dense undergrowth; descend 150 ft. over a SW. slope to the canyon.
6.20	Trail, bears N. 65° W. and S. 65° E.
9.50	Dry Fork of American Fork Canyon, with a stream of good water, 8 lks. wide and 3 ins. deep, flows SE.; ascend 700 ft. over a SE. slope to the ¼ sec. cor.
40.10	Point for the ¼ sec. cor. of secs. 10 and 15. Set an iron post, 3 ft. long, 1 in. in diam., 18 ins. in the ground to solid rock, and in a mound of stone to top, with brass cap mkd. ¼ S10 S15 1938 Deposit a limestone rock, 7 X 5 X 3 ins., mkd. with a cross (X), at the base of the post. No suitable trees available for marking. Ascend 850 ft. over an irregular, broken E. slope.
80.20	The cor. of secs. 9, 10, 15, and 16. Land, rough mountain slopes, general E. exposure and drainage. Soil, shallow, rocky, mountain loam. Timber, aspen, pine, and mahogany. Undergrowth, sagebrush, nigger heads, weeds, and grass.
	N. 0° 02' W., between secs. 9 and 10. Over mountainous land, through scattering timber and a medium dense undergrowth; ascend 25 ft. over a SE. slope.

Chains	
1.50	Ridge, forming the bdy. between Little Cottonwood and American Fo Canyons; the bdy between the Wasatch and Uintah National Forests and the bdy. between Salt Lake and Utah Counties, bears NE. and S descend 400 ft. over a NW. slope.
24.50	Draw, drains generally NW.; ascend 220 ft. over a broken SW. slope to spur.
40.00	Point for the ¼ sec. cor. of secs. 9 and 10.
	Set an iron post, 3 ft. long, 1 in. in diam., 13 ins. in the grou to solid rock, and in a mound of stone to top, with brass cap mkd.
	¼ S9 | S10 1939
	from which,
	An Alpine fir, 6 ins. in diam., bears S. 4° E., 27 lks. dist., mkd. ¼S10BT.
	A Douglas fir, 24 ins. in diam., bears S. 31° W., 57 lks. dist., mkd. ¼S9BT.
46.60	Spur, projects N. 80° W.; descend 240 ft. along a NW. slope to the draw.
50.33	Intersect line 1-4 of mining claim Standard No. 2, Survey No. 5804, at a point from which cor. No. 4, monumented with a pine post 4 ins square, 3 ft. high, set in a mound of stone and mkd. 4-5804, bears N. 20° 45' E., 0.17 chs. dist.
53.00	Draw, drains NW.; ascend 70 ft. over a W. slope.
60.70	Spur, projects N. 60° W.; descend 240 ft. over a NW. slope.
80.00	Point for the cor. of secs. 3, 4, 9, and 10.
	Set an iron post, 3 ft. long, 2 ins. in diam., 10 ins. in the grou to solid rock, and in a mound of stone to top, with brass cap mkd.
	T3SR3E S4 | S3 S9 | S10 1939
	from which,
	A Douglas fir, 12 ins. in diam., bears S. 84° 26' E., 96 lks. di mkd. T3SR3ES10BT.
	A Douglas fir, 14 ins. in diam., bears S. 61° 30' W., 139 lks. mkd. T3SR3ES9BT.
	A Douglas fir, 6 ins. in diam., bears N. 86° 30' W., 150 lks. di mkd. T3SR3ES4BT.
	No other suitable tree available for marking.
	Land, rough and broken mountain slopes; NW. exposure and drainage. Soil, shallow mountain loam. Timber, fir, pine, and mahogany. Undergrowth, sagebrush, nigger heads, weeds, and grass.

Survey of a Portion of the Subdivision of T. 3 S., R. 3 E.

Chains	
	From the cor. of secs. 2, 3, 10, and 11.
	S. 89° 51' W., between secs. 3 and 10.
	Over mountainous land; through scattering timber and medium dense undergrowth; ascend 320 ft. over a NE. slope.
10.95	Spur, projects SE.; ascend 50 ft. over a gentle S. slope.
15.00	To a point from which Pioneer Peak, elev. approx. 10,450 ft., and situated in the Big Cottonwood-Snake Creek divide, bears approx. N., 3.00 chs. dist.
21.10	Ridge, forming the Big Cottonwood-Snake Creek divide, bears N. 60° E. and SW.; descend 380 ft. over a NW. slope to lake.
33.00	South shore of Lake Catherine, bears N. 60° E. and N. 60° W.; ascend slightly over a N. slope to the ¼ sec. cor.
40.14	Point for the ¼ sec. cor. of secs. 3 and 10.
	Set an iron post, 3 ft. long, 1 in. in diam., 28 ins. in the ground, with brass cap mkd.
	¼ S3 / S10 / 1939
	from which,
	An Engelmann spruce, 30 ins. in diam.; bears N. 47° 30' W., 52 lks. dist., mkd. ¼S3BT.
	An Engelmann spruce, 8 ins. in diam., bears S. 15° 55' E., 65 lks. dist., mkd. ¼S10BT.
	Ascend 315 ft. over E. and NE. slopes.
55.40	Ridge, forming the divide between Little and Big Cottonwood drainage basins, bears N. and S. 10° E.; descend 300 ft. over a NW. slope.
80.28	The cor. of secs. 3, 4, 9, and 10.
	Land, rough mountain slopes; drainage, E. 21.10 chs. SE. into Snake Creek; next 34.30 chs. N. into Big Cottonwood Creek; and W. 24.88 chs. NW into Little Cottonwood Creek. Soil, rocky mountain loam. Timber, fir, pine, spruce, and aspen. Undergrowth, rabbit brush, nigger heads, weeds, and grass.
	From the cor. of secs. 32 and 33 on the S. bdy. of the township, which is mkd. by an iron post, 2 ins. in diam., firmly set in the ground, properly mkd. and witnessed as described in the official record.
	N. 0° 02' W., between secs. 32 and 33.
	Over mountainous land, through scattering timber and medium dense undergrowth; descend 275 ft. over a N. W. slope.
10.60	Hillside drain, course NW.; ascend 15 ft. over a W. slope.

Chains	
13.20	Auxiliary spur, projects NW.; descend 230 ft. over a NW. slope.
20.20	Draw, drains N. 75° W.; ascend 65 ft. over a SW. slope.
23.90	Spur, projects W.; descend 260 ft. over a NW. slope.
32.60	American Fork Canyon, with a stream of good water, 15 lks. wide and 8 ins. deep, flows SW.; ascend 240 ft. over a SSE. slope to the ¼ sec. cor.
36.50	Road, bears NE. and SW.
40.00	Point for the ¼ sec. cor. of secs. 32 and 33.
	Set an iron post, 3 ft. long, 1 in. in diam., 20 ins. in the ground to solid rock, and in a mound of stone to top, with brass cap mkd.
	¼ S32 | S33 1937
	Deposit a limestone rock, 7 X 6 X 3 ins., mkd. with a cross (X), at the base of the post.
	Ascend 165 ft. over a SE. slope.
45.40	Auxiliary spur, with flat crest known as Graveyard Flat, projects SW.; descend 40 ft. over a NW. slope.
47.70	Small draw, drains SW.; ascend 530 ft. over broken S. and SE. slopes to the sec. cor.
50.70	Power line, bears S. 52° 55' W. and N. 52° 55' E.
55.50	Road, bears NE. and SW.
65.90	Old trail, bears N. 60° E. and S. 80° W.
80.00	Point for the cor. of secs. 28, 29, 32, and 33.
	Set an iron post, 3 ft. long, 2 ins. in diam., 24 ins. in the ground to solid rock, and in a mound of stone, for the cor. of secs. 28, 29, 32, and 33, with brass cap mkd.
	T3SR3E S29 | S28 S32 | S33 1937
	from which,
	A white fir, 6 ins. in diam., bears N. 73° 27' E., 95 lks. dist., mkd. T3SR3ES28BT.
	No other suitable tree available for marking.

Land, rough mountain slopes; drainage into American Fork Canyon.
Soil, deep and rocky mountain loam.
Timber, fir, pine, aspen, cottonwood, and mahogany.
Undergrowth, oak, service berry, cherry, sagebrush, weeds, and grass.

Chains	
	From the cor. of secs. 27, 28, 33, and 34.
	N. 89° 51' W., between secs. 28 and 33.
	Over mountainous land, through scattering timber and a medium dense undergrowth; descend 280 ft. over a W. slope.
10.30	Nearly dry bed of Shaffer Fork Creek, course N. 30° W., from S. 70° E.; descend 120 ft. over a NW. slope.
31.70	American Fork Canyon, with a stream of good water, 15 lks. wide and 10 ins. deep, flows SW.; ascend 80 ft. over a SE. slope to the ¼ sec. cor.
32.60	Road, bears N. 70° E. and S. 70° W.
39.82	Point for the ¼ sec. cor. of secs. 28 and 33.
	Set an iron post, 3 ft. long, 1 in. in diam., 26 ins. in the ground to solid rock, and in a mound of stone to top, with brass cap mkd.
	¼ S28 / S33 / 1937
	from which,
	A Douglas fir, 6 ins. in diam., bears S. 70° 00' W., 25 lks. dist., mkd. ¼S33BT.
	An aspen, 6 ins. in diam., bears N. 50° 00' W., 47 lks. dist., mkd. ¼S28BT.
	Ascend 260 ft. over irregular S. and SE. slopes to wash.
42.67	Power line, bears NE. and SW.
43.40	Road, bears NE. and SW.
64.00	Wash, 15 lks. wide and 3 ft. deep, drains S. 10° E. from NW.; ascend 295 ft. over a SE. slope.
79.64	The cor. of secs. 28, 29, 32, and 33.
	Land, rough mountain slopes; drainage, NW. and SE. into American Fork Canyon. Soil, deep and rocky mountain loam. Timber, fir, aspen, pine, and mahogany. Undergrowth, service berry, cherry, willows, sagebrush, weeds, and grass.
	N. 0° 02' W., between secs. 28 and 29.
	Over mountainous land, through scattering timber and a medium dense undergrowth; ascend 890 ft. over a SE. slope to spur.
30.39	Intersect line 2-3 of the mining claim Roosevelt, Survey No. 6894, at a point from which cor. No. 3 (its description conforming to the record) bears S. 65° 13' E., 1.29 chs. dist.
32.60	Spur, projects S. 65° E.; descend 200 ft. over a steep NE. slope over ledges.
35.00	Change to a steep, broken E. slope.
40.00	Point for the ¼ sec. cor. of secs. 28 and 29.

Chains	
	Set an iron post, 3 ft. long, 1 in. in diam., 28 ins. in the ground with brass cap mkd.
	¼ S29|S28 1937
	from which,
	A white fir, 28 ins. in diam., bears N. 40° 00' E., 104 lks. dist., mkd. ¼S28BT.
	A Douglas fir, 24 ins. in diam., bears N. 70° 00' W., 51 lks. dist., mkd. ¼S29BT.
	Cor. is situated on a sharp spur, projecting E.
	Descend 470 ft. over a NE. slope to a stream.
55.36	Intersect line 1-4 of the mining claim American Volunteer West, Survey No. 6894, at a point from which cor. No. 4 (its description conforming to the record) bears S. 65° 13' E., 2.75 chs. dist.
56.90	Old road, bears N. 80° E. and S. 80° W.
57.50	Mary Ellen Gulch, with a small stream of good water, draining S. 50° E.; ascend 640 ft. over a general SW. slope to the cor.
60.50	Road, bears N. 60° W. and S. 60° E.
80.00	Point for the cor. of secs. 20, 21, 28, and 29.
	Set an iron post, 3 ft. long, 2 ins. in diam., 6 ins. in the ground to solid rock, and in a large mound of stone to top, with brass cap mkd.
	T3SR3E S20|S21 S29|S28 1937
	from which,
	A Douglas fir, 14 ins. in diam., bears S. 72° 45' E., 60 lks. dist., mkd. T3SR3ES28BT.
	A Douglas fir, 5 ins. in diam., bears S. 30° 32' W., 74 lks. dist., mkd. T3SR3ES29BT.
	No other suitable tree available for marking.
	Land, rough and broken mountain slopes, general SE. exposure and drainage. Soil, rocky mountain loam. Timber, fir, aspen, pine, and mahogany. Undergrowth, rose, cherry, sagebrush, weeds, and grass.
	From the cor. of secs. 21, 22, 27, and 28.
	N. 89° 46' W., between secs. 21 and 28.

Chains	
	Over mountainous land, through scattering timber and medium dense undergrowth, over a broken S. slope.
10.60	Draw, drains S. 15° E.; ascend 550 ft. over a SE. slope to the ¼ sec. cor.
12.73	Intersect line 1-4 of the mining claim Cut-off, Survey No. 6097, at a point from which cor. No. 4 (its description conforming to the record) bears N. 33° 19' W., 10.57 chs. dist.
19.65	Small shack bears N. 28 lks. dist., and a 3-room miner's cabin bears N. 75 lks. dist.
21.30	Old road, bears S. 20° E. and N. 20° W.
24.61	Intersect line 2-3 of the mining claim Texas, Survey No. 5965, at a point from which cor. No. 3 (its description conforming to the record) bears N. 61° 06' E., 9.83 chs. dist.
28.70	Old road, bears S. 20° E. and N. 20° W.
38.42	Power line, bears S. 49° 55' E. and N. 49° 55' W.
39.82	Point for the ¼ sec. cor. of secs. 21 and 28.
	Set an iron post, 3 ft. long, 1 in. in diam., 28 ins. in the ground, with brass cap mkd.
	¼ S21 / S28 / 1937
	from which,
	A Douglas fir, 5 ins. in diam., bears N. 75° 00' E., 168 lks. dist., mkd. ¼S21BT.
	No other suitable tree available for marking.
	Descend 80 ft. over rolling S. and SW. slopes.
47.30	Small wash, drains S. 15° W.; ascend 60 ft. over SE. slope.
51.60	Wash, drains SE.; ascend 60 ft. over SE. slope.
59.90	Wash, drains S. 25° E.; ascend 80 ft. over SE. slope.
68.00	Spur, projects S.; descend 360 ft. over a SW. slope to the sec. cor.
73.44	Intersect line 2-3 of the mining claim New Year # 1, Survey No. 6578, at a point from which cor. No. 2 (its description conforming to the record) bears N. 1° 42' W., 17.28 chs. dist.
79.64	The cor. of secs. 20, 21, 28, and 29.
	Land, rough mountain slopes; S. drainage. Soil, shallow mountain loam. Timber, fir, aspen, pine, and mahogany. Undergrowth, sagebrush, cherry, oak, rose, weeds, and grass.

Chains	
	N. 0° 02' W., between secs. 20 and 21.
	Over mountainous land, through a medium dense growth of timber an undergrowth; ascend 1,050 ft. over a broken SW. slope to the ¼ se cor.
12.08	Intersect line 2-3 of the mining claim Treasure Lode, Survey No. at a point from which cor. No. 2 (its description conforming to t record) bears N. 60° 30' E., 17.88 chs. dist.
17.50	Old mine dump on line.
19.60	Old road, bears NW. and SE.
26.20	Trail, bears NW. and N. 70° E.
34.50	Power line, bears N. 49° 55' W. and S. 49° 55' E.
40.00	Point for the ¼ sec. cor. of secs. 20 and 21.
	Set an iron post, 3 ft. long, 1 in. in diam., 12 ins. in the grou to solid rock, and in a mound of stone to top, with brass cap mkd.
	¼ S20|S21 1937
	from which,
	A limber pine, 6 ins. in diam., bears S. 4 ° 00' E., 107 lks., dist., mkd. ¼S21BT.
	A Douglas fir, 8 ins. in diam., bears S. 58° 40' W., 76 lks. dist., mkd. ¼S20BT.
	USMM No. 1, American Fork Mining District, monumented with a pi post 4 X 4 X 65 ins., set, mkd. and witnessed as described in th official records, bears N. 72° 35' E., 11.42 chs. dist. This MM is situated on crest of Miller Hill, elevation 10,264 ft.
	Ascend 150 ft. over a SW. slope to the ridge.
46.00	Head of a hillside draw, draining S. 30° W., continue ascent over a SW. slope.
50.50	Trail, bears NW. and S. 60° E.
52.90	Ridge, bears N. 30° W. and S. 55° E.; descend 140 ft. over E. and N slopes.
55.70	Trail, bears NE. and SW. in the head of a draw draining N. 70° E.; ascend 50 ft. over E. and SE. slopes.
62.50	Spur, projects N. 70° E.; descend 760 ft. over a N. slope to the sec. cor.
67.10	Trail, bears N. 70° E. and S. 60° W.
80.00	Point for the cor. of secs. 16, 17, 20, and 21.
	Set an iron post, 3 ft. long, 2 ins. in diam., 28 ins. in the gro with brass cap mkd.
	T3SR3E S17|S16 S20|S21 1937

Chains	
	Raise a mound of stone, 3 ft. base, 2½ ft. high, W. of the post.
	Land, rough mountain slopes; drainage SW. and NE. from the ridge at the 52.90 ch. point. Soil, deep and rocky mountain loam. Timber, fir, spruce, pine, and aspen. Undergrowth, nigger heads, rose, oak, weeds, and grass.
	From the cor. of secs. 15, 16, 21, and 22.
	N. 89° 48' W., between secs. 16 and 21.
	Over mountainous land, through medium dense growth of timber and undergrowth; along a gentle S. slope.
3.90	American Fork Canyon, with stream of good water, 12 lks. wide, 6 ins. deep, drains S. 60° E.; ascend 540 ft. over a NE. slope to the ¼ sec. cor.
5.85	Intersect line 3-4 of the mining claim Wagner, Survey No. 6168A, at a point from which cor. No. 4 (its description conforming to the record), bears N. 80° 18' E., 7.59 chs. dist.
9.00	Old road, bears S. 60° E. and NW.
13.15	Road, bears N. 40° W. and S. 20° E.
22.76	Intersect line 3-4 of the mining claim Inducement, Survey No. 6168A, at a point from which cor. No. 4 (its description conforming to the record) bears S. 34° 14' E., 4.40 chs. dist.
31.05	Intersect line 2-3 of the mining claim Inducement, Survey No. 6168A, at a point from which cor. No. 3 (its description conforming to the record) bears N. 55° 46' E., 6.84 chs. dist.
39.81	Point for the ¼ sec. cor. of secs. 16 and 21.
	Set an iron post, 3 ft. long, 1 in. in diam., 30 ins. in the ground, with brass cap mkd. ¼ S16 / S21 1937 from which, An Engelmann spruce, 30 ins. in diam., bears S. 45° E.; 35 lks. dist., mkd. ¼S21BT. No other suitable tree available for marking.
	Ascend 520 ft. over E. and NE. slopes to spur.
43.30	Small spring branch, drains N. 10° E. from S.
66.10	Spur, projects N. 50° E.; ascend 50 ft. over broken N. slope to sec. cor.
73.90	Rocky draw, drains N.

Chains	
79.62	The cor. of secs. 16, 17, 20, and 21.
	Land, rough and broken mountain slopes; NE. exposure and drainage. Soil, shallow rocky mountain loam. Timber, spruce, fir, and pine. Undergrowth, cherry, oak, raspberry, currants, weeds, and grass.
	N. 0° 02' W., between secs. 16 and 17.
	Over mountainous land, through a medium growth of timber and undergrowth; descend 200 ft. over a NE. slope.
7.00	Draw, drains NE.; descend 50 ft. over NE. and E. slopes to creek.
7.37	Intersect line 2-3, of the claim Borussia Mill Site, Lot No. 99B, at a point from which the record position of cor. No. 2, computed from the ties given to the mining claim Silver Dipper, Lot No. 46, bears N. 24° 30' E., 3.59 chs. dist. No cors. of the mill site could be found.
16.50	Road, bears NW. and SE.
10.96	Intersect line 1-2 of the claim Borussia Mill Site, Lot No. 99B, at a point from which the computed position of cor. No. 2, computed from the ties given to the mining claim Silver Dipper, Lot No. 46, bears E. 1.64 chs. dist.
22.60	American Fork Canyon, with stream of good water, 10 lks. wide, 7 in deep, flows S. 60° E. from W.; ascend 760 ft. over a broken S. slope to the ¼ sec. cor.
26.02	Intersect line 2-3 of the mining claim Martha Lode Extension, Survey No. 5422, at a point from which Cor. No. 2, its description conforming to the record, bears S. 73° 04' E., 0.20 chs. dist.
40.00	Point for the ¼ sec. cor. of secs. 16 and 17, falls in unsafe place for cor. on steep S. hillside.
41.09	A safe place on a small bench, for witness ¼ sec. cor.
	Set an iron post, 3 ft. long, 1 in. in diam., 14 ins. in the ground to solid rock, and in a mound of stone to top, with brass cap mkd.
	¼ S17 | S16 W C 1937
	Deposit a limestone 7 X 6 X 5 ins., mkd. with a cross (X), at the base of the iron post.
	Ascend 540 ft. over a S. slope.
47.00	High rocky spur, projects SE.; descend 240 ft. over a NE. slope to ravine.
49.58	Intersect line 1-4 of the mining claim South Security, Survey No. 5422, at a point from which cor. No. 1 (its description conforming to the record) bears S. 73° 04' E., 1.28 chs. dist.

Survey of a Portion of the Subdivision of T. 3 S., R. 3 E.

Chains	
52.74	Intersect line 1-4 of the mining claim Utah Light Artillery, Survey No. 5422, at a point from which cor. No. 1, its description conforming to the record, bears N. 37° 08' E., 1.24 chs. dist.
53.50	Steep rocky ravine, drains S. 60° E., to Pittsburg Lake, about 30 chs. dist.; asc. 840 ft. over S. and SE. slopes to the sec. cor.
56.52	Intersect line 1-2 of the mining claim Utah Light Artillery, Survey No. 5422, at a point from which cor. No. 1 bears S. 14° 52' E., 2.90 chs. dist.
80.00	Point for the cor. of secs. 8, 9, 16, and 17.
	Set an iron post, 3 ft. long, 2 ins. in diam., 3 ins. in the ground to solid rock, and in a large mound of stone to top, with brass cap mkd.
	T3SR3E S8 | S9 S17 | S16 1939
	Deposit a limestone, 9 X 7 X 5 ins., mkd. with a cross (X) at the base of the iron post.
	From this cor. U.S.G.S. triangulation sta. Sugar Loaf, on crest of a mountain peak in the Little Cottonwood-American Fork divide, bears approximately N. 75° W., 5.00 chs. dist. Position and geographic position determined by U.S.G.S. in 1954 to be as follows:
	Elevation 11,050.9 ft. Latitude 40° 33' 57.479" N. Longitude 111° 37' 26.425" W.
	Land, high, rough and broken mountain slopes. Soil, rocky mountain loam. Timber, aspen, spruce, fir, and pine. Undergrowth, sun flowers, nigger heads, weeds, and grass.
	From the cor. of secs. 9, 10, 15, and 16.
	N. 89° 49' W., between secs. 9 and 16.
	Over mountainous land, through scattering timber and medium dense undergrowth; ascend 25 ft. over a SE. slope.
1.50	Ridge, forming the bdy. between Little Cottonwood and American Fork Canyons, bears NE. and SW.; descend 40 ft. over N. slope.
8.00	Head of canyon draining NW.; ascend 340 ft. over a NE. slope.
23.00	Ridge, forming the divide between Little Cottonwood and American Fork Canyons, bears N. 80° W., and S. 70° E. The remainder of this sec. line to the W. crosses and recrosses the ridge and never departs more than about 2.50 chs. from it.
30.00	Recross crest of ridge, bears N. 60° E., and S. 60° W.; enter area of broken rock formations known as Devil's Castle.
39.80	Point for the ¼ sec. cor. of secs. 9 and 16.
	Set an iron post, 3 ft. long, 1 in. in diam., 18 ins. in the ground to solid rock, and in a mound of stone to top, with brass cap mkd.
	S9 ¼S16 1939

Chains	
	Deposit a limestone rock, 9 X 8 X 7 ins., mkd. with a cross (X) at the base of the post.
	The cor. is situated about 1 ch. N. of crest of the divide ridge and at the SW. end of Devil's Castle area.
	From this ¼ sec. cor.
	The highest and most prominent peak in Pittsburg Hill, known as Blue Peak, bears approx. S. 50° W., 2.40 chs. dist. USMM No. 2, American Fork Mining District, presumably situated on this peak was not identified or recovered.
78.00	Crest of Little Cottonwood-American Fork divide ridge, bears N. 70° and S. 70° E.
79.60	The cor. of secs. 8, 9, 16, and 17.
	Land, rough and broken mountain slopes. Soil, shallow mountain loam. Timber, mahogany, spruce, and fir. Undergrowth, sun flowers, weeds, and grass.
	N. 0° 02' W., between secs. 8 and 9.
	Over mountainous land, through scattering timber and a medium dense undergrowth; ascend 10 ft. over a SE. slope.
.50	Ridge, forming the divide between American Fork and Little Cottonwood drainages; also between Salt Lake and Wasatch Counties; and between Wasatch and Uinta National Forests; bears S. 70° E. and W.; descend 755 ft. over NE. slope over ledges and barren rock face.
25.40	Small draw, drains N. 80° E. for approx. 2.50 chs. where it enters Secret Lake at its most westerly point; ascend 40 ft. over a SE. slope.
32.50	Low spur, projects E.; descent 100 ft. over a NE. slope.
40.00	Point for the ¼ sec. cor. of secs. 8 and 9.
	Set an iron post, 3 ft. long, 1 in. in diam., 12 ins. in the ground to solid rock, and in a large mound of stone to top, with brass cap mkd. ¼ S8|S9 1939
	Deposit a limestone rock, 7 X 5 X 3 ins., mkd. with a cross (X) at the base of the post.
	Descend 700 ft. over broken NE. and N. slopes, over ledges and broken cliffs to the sec. cor.
80.00	Point for the cor. of secs. 4, 5, 8, and 9.
	Set an iron post, 3 ft. long, 2 ins. in diam., 16 ins. in the ground to solid rock, and in a mound of stone to top, with brass cap mkd. T3SR3E S5|S4 S8|S9 1939
	from which,

Survey of a Portion of the Subdivision of T. 3 S., R. 3 E.

Chains	
	An alpine fir, 6 ins. in diam.; bears N. 85° 05' E., 125 lks. dist., mkd. T3SR3ES4BT. An Engelmann spruce, 8 ins. in diam., bears S. 16° 45' E., 158 lks. dist., mkd. T3SR3ES9BT. No other suitable tree available for marking. Land, rough and broken mountain slopes; NE. exposure and drainage into Little Cottonwood Canyon. Soil, shallow rocky mountain loam. Timber, fir, spruce, pine, and mahogany. Undergrowth, sun flowers, weeds, and grass.
	From the cor. of secs. 3, 4, 9, and 10. N. 89° 50' W., between secs. 4 and 9. Over rough, mountainous land, through scattering timber and a medium dense undergrowth; descend 85 ft. over a NW. slope.
1.70	Draw, drains S. 75° W. from N. 75° E.; ascend 40 ft. over a S. slope.
7.20	Spur, projects S. 60° W.; descend 600 ft. over a SW. slope to the ¼ sec. cor.
28.20	Road, bears SE. about 5 chs to mine tunnel, situated on the mining claim Helena, Survey No. 5733, and N. 70° W. to Alta.
39.80	Point for the ¼ sec. cor. of secs. 4 and 9. Set an iron post, 3 ft. long, 1 in. in diam., 28 ins. in the ground, with brass cap mkd. ¼ S4 / S9 / 1939 Raise a mound of stone, 3 ft. base, 2 ft. high, N. of the post. No suitable trees available for marking. Descend 200 ft. over W. and SW. slopes.
69.00	Little Cottonwood Canyon, with a stream of good water, drains NW.; ascend slightly over a N. slope.
79.60	The cor. of secs. 4, 5, 8, and 9. Land, rough and broken mountain slopes. Soil, shallow, light colored mountain loam. Timber, fir and spruce. Undergrowth, nigger heads, rose, currents, weeds, and grass.
	From the cor. of secs. 31 and 32, on the S. bdy. of the township, which is monumented with an iron post, 2 ins. in diam., firmly set, properly mkd. and witnessed as described in the official record. N. 0° 03' W., between secs. 31 and 32. Over mountainous land, through scattering timber and medium dense undergrowth; ascend 90 ft. over a S. slope.

Chains	
5.20	Spur, projects S. 30° E.; descend 125 ft. over a NE. slope.
10.80	Draw, drains SE.; ascend 700 ft. over a S. slope.
26.70	Spur, projects S. 60° E.; descend 120 ft. over a NE. slope.
40.00	Point for the ¼ sec. cor. of secs. 31 and 32.
	Set an iron post, 3 ft. long, 1 in. in diam., 28 ins. in the grou with brass cap mkd.

¼
S31|S32
1937

from which,

An aspen, 5 ins. in diam., bears S. 55° 00' E., 57 lks. dist., mkd. ¼S32BT.

An alpine fir, 9 ins. in diam., bears S. 10° 00' W., 15 lks. dist., mkd. ¼S31BT.

USMM No. 8, American Fork Mining District, which is monumented with a squared pine post, 4 X 6 X 42 ins. above a mound of stone and mkd. USMM No. 8 on two faces, bears S. 60° 02' E., 31.07 chs. dist. The monument is located on top of a small ledge.

Descend 90 ft. over a NE. slope.

43.00	Draw, drains E.; ascend 275 ft. over a SE. slope.
52.00	Spur, projects S. 60° E.; descend slightly over an E. slope.
58.20	Draw, drains E.; ascend 360 ft. over broken SE. and E. slopes.
78.50	Porcupine Gulch, drains S. 20° E.; ascend 40 ft. over S. slope.
80.00	Point for the cor. of secs. 29, 30, 31, and 32.
	Set an iron post, 3 ft. long, 2 ins. in diam., 24 ins. in the grou to solid rock, and in a mound of stone to top, with brass cap mkd.

T3SR3E
S30|S29
S31|S32
1937

from which,

An alpine fir, 6 ins. in diam., bears S. 50° 00' W., 140 lks. dist., mkd. T3SR3ES31BT.

No other suitable trees available for marking.

Land, rough mountain slopes.
Soil, sandy to rocky mountain loam.
Timber, aspen, fir, and pine.
Undergrowth, sagebrush, service berry, nigger heads, weeds, and grass.

Survey of a Portion of the Subdivision of T. 3 S., R. 3 E.

Chains	
	From the cor. of secs. 28, 29, 32 and 33.
	N. 89° 54' W., between secs. 29 and 32.
	Over mountainous land, through scattering timber and medium dense undergrowth; ascend 400 ft. over a broken SE. slope to spur.
19.80	Trail, bears NW. and SE.
28.80	Spur, projects S. 15° E.; descend 225 ft. over a SW. slope.
35.50	Draw, drains S.; ascend 85 ft. over a SE. slope.
40.15	Point for the ¼ sec. cor. of secs. 29 and 32.
	Set an iron post 3 ft. long, 1 in. in diam., 12 ins. in the ground to solid rock, and in a mound of stone to top, with brass cap mkd.
	¼ S29 / S32 1937
	Deposit a limestone 6 X 4 X 4 ins., mkd. with a cross (X) at the base of the post.
	This cor. is situated on a spur projecting S.
	Descend 140 ft. over a SW. slope.
51.00	Major Evans Gulch, with a stream of good water, drains SE.; ascend 640 ft. over E. and NE. slopes to spur.
51.20	Power line, bears N. 40° E. and S. 40° W. for 5 chs., thence S.
54.45	Aerial tramway, bears S. 8° 50' W. to loading tipple and N. 8° 50' E. to the Yankee Mines, in sec. 20.
68.60	Trail, bears SE. and N.
70.00	Spur, projects SE.; descend 240 ft. over a SW. slope.
80.30	The cor. of secs. 29, 30, 31 and 32.
	Land, rough mountain slopes. Soil, sandy to rocky mountain loam. Timber, scattered fir and aspen. Undergrowth, sagebrush, service berry, nigger heads, weeds, and grass.
	S. 89° 52' W., between secs. 30 and 31.
	Over mountainous land, through scattering timber and medium dense undergrowth; descend 30 ft. over SW. slope.
1.20	Porcupine Gulch, drains S. 30° E.; ascend 530 ft. over SE. slope.
13.60	Spurs project S. 60° E. and S. 30° W., from N.; descend 220 ft. over SW. slope.

Chains	
31.00	Spur, slopes S. 60° W.; descend 200 ft. over W. slope to draw.
31.20	Trail, bears NE. and S. 20° W.
39.74	Draw, drains SW. from N. 60° E.; ascend slightly over S. slope to spur.
40.00	Point for the ¼ sec. cor. of secs. 30 and 31.
	Set an iron post, 3 ft. long, 1 in. in diam., 30 ins. in the ground, with brass cap mkd.
	¼ S30 / S 31 / 1937
	from which,
	An aspen, 5 ins. diam., bears S. 65° W., 33 lks. dist., mkd. ¼S31BT.
	An aspen, 12 ins. diam., bears N. 45° W., 67 lks. dist., mkd. ¼ S30BT.
45.00	Spur, projects S. 30° W.; descend 450 ft. over a SW. slope.
60.50	A branch of Silver Creek, a stream of good water, 6 lks. wide, 8 ins. deep, drains S. 30° E.; ascend 100 ft. over an E. slope.
65.04	The cor. of secs. 25, 30, 31 and 36, on the W. bdy, of the township.
	Land, rough mountainous slopes. Soil, sandy to rocky mountain loam. Timber, aspen, fir, and spruce. Undergrowth, sagebrush, service berry, nigger heads, rose, weeds, and grass.
	From the cor. of secs. 29, 30, 31 and 32.
	N. 0° 03' W., between secs. 29 and 30
	Over mountainous land, through scattering timber and medium dense undergrowth; ascend 640 ft. over a SW. slope.
20.00	Spur, projects S. 30° E.; descend 75 ft. over E. and NE. slopes.
34.30	Major Evans Gulch, with a small stream of good water, drains SE. from N. 30° W.; ascend 200 ft. over S. slope.
40.00	Point for the ¼ sec. cor. of secs. 29 and 30.
	Set an iron post, 3 ft. long, 1 in. in diam., 6 ins. in the ground to solid rock, and in a mound of stone to top, with brass cap mkd.

Survey of a Portion of the Subdivision of T. 3 S., R. 3 E.

Chains	
	¼ S30 | S29 1937
	from which,
	A limber pine 24 ins. in diam., bears N. 40° 00' E., 68 lks. dist., mkd. ¼S29BT.
	No other suitable tree available for marking.
	Ascend 395 ft. over a SE. slope to the spur.
56.50	Spur, projects S. 20° W.; ascend 440 ft. over a SW. slope to the sec. cor.
67.00	Road, bears N. 30° E. and S. 30° W.
70.90	Road, bears NW. and SE.
80.00	Point for the cor. of secs. 19, 20, 29, and 30.
	Set an iron post, 3 ft. long, 2 ins. in diam., 28 ins. in the ground, with brass cap mkd.
	T3SR3E S19 | S20 S30 | S29 1937
	from which,
	A Douglas fir, 6 ins. in diam., bears S. 50° 50' E., 218 lks. dist., mkd. T3SR3ES29BT.
	No other suitable tree available for marking.
	An unnamed mountain peak, elevation approx. 10,495 ft., bears approx. N. 67° E., 8 chs. dist.
	Land, rough mountain slopes. Soil, rocky mountain loam. Timber, fir, aspen, and pine. Undergrowth, sagebrush, nigger heads, weeds, and grass.
	From the cor. of secs. 20, 21, 28, and 29.
	West, between secs. 20 and 29.
	Over mountainous land, through scattering timber and medium dense undergrowth; descend 330 ft. over a SW. slope to gulch.
12.30	Road, bears SE. and NW.
13.00	Mary Ellen Gulch, with a stream of good water, drains SE.; ascend 605 ft. over a NE. slope to spur.
30.60	Spur, projects N. 30° E.; descend slightly over a N. slope.
36.10	Wash, drains N. 20° E.; ascend 80 ft. over NE. slope.
40.15	Point for the ¼ sec. cor. of secs. 20 and 29.

Chains	
	Set an iron post, 3 ft. long, 1 in. in diam., 24 ins. in the grou to solid rock, and in a mound of stone to top, with brass cap mkd
	¼ S20 / S29 / 1937
	from which,
	An Engelmann spruce, 6 ins. in diam., bears N. 25° 00' E., 23 li dist., mkd. ¼S20BT.
	An Engelmann spruce, 12 ins. in diam., bears S. 20° 15' W., 8 lks. dist., mkd. ¼S29BT.
	Ascend 120 ft. over NE. slope to wash.
41.90	Aerial tramway to the Yankee Mines in sec. 20, bears N. 8° 50' E. and S. 8° 50' W.
43.70	Small wash, drains NE.; ascend 1,040 ft. over an E. slope.
70.70	Spur, projects S. 30° E.; descend 325 ft. over a SW. slope.
80.30	The cor. of secs. 19, 20, 29, and 30.
	Land, rough and broken mountain slopes. Soil, deep mountain loam. Timber, spruce, Douglas fir, pine, and aspen. Undergrowth, nigger heads, rose, berry bushes, weeds, and grass.
	S. 89° 48' W., between secs. 19 and 30.
	Over mountainous land, through medium dense undergrowth; descend 50 ft. over a SSW. slope.
4.35	Major Evans Gulch, at its head, drains S.; road along bottom of same; ascend 240 ft. over SE. slope to spur.
7.17	Old pipe line, flows S.
11.75	Trail, bears SE. and N. 10° E.
19.00	High spur projects S. 20° W.; descend 320 ft. over SW. slope.
30.85	Draw, drains S. 20° W.; thence ascend and descend over S. slope to the ¼ sec. cor.
40.00	Point for the ¼ sec. cor. of secs. 19 and 30.
	Set an iron post, 3 ft. long, 1 in. in diam., 12 ins. in the ground to solid rock, and in a mound of stone to top, with brass cap mkd.
	¼ S19 / S30 / 1937
	Deposit a limestone, 8 X 6 X 4 ins., mkd. with a cross (X), at the base of the iron post.
	Ascend 80 ft. over a SE. slope.
44.20	Sharp crested spur, projects S. 10° W.; descend 775 ft. over a SW. slope.

Chains	
61.85	Draw, with trickle of good water, drains S.; thence ascend and descend over a S. slope.
64.97	The cor. of secs. 19, 24, 25, and 30, on the W. bdy. of the township.
	Land, rough mountainous slopes. Soil, rocky, mountain loam. Timber, juniper, fir, and spruce. Undergrowth, sagebrush, nigger heads, rose, weeds, and grass.
	From the cor. of secs. 19, 20, 29, and 30.
	N. 0° 03' W., between secs. 19 and 20.
	Over mountainous land, through scattering timber and a medium dense undergrowth; ascend 245 ft. over a SW. slope.
6.40	Spur ridge, bears N. 60° W. and S. 60° E.; descend 90 ft. over a NNE. slope.
10.50	Draw, near its head, drains N. 80° E.; ascend 120 ft. over E. and SE. slopes.
31.80	Spur, projects E.; descend 240 ft. over a NE. slope.
40.00	Point for the ¼ sec. cor. of secs. 19 and 30.
	Set an iron post, 3 ft. long, 1 in. in diam., 8 ins. in the ground to solid rock, and in a mound of stone to top, with brass cap mkd. ¼ S19|S20 1937
	from which,
	An Engelmann spruce, 8 ins. in diam., bears S. 80° 00' E., 30 lks. dist., mkd. ¼S20BT.
	An Engelmann spruce, 8 ins. in diam., bears N. 10° 15' W., 36 lks. dist., mkd. ¼S19BT.
	Descend 205 ft. over a NE. slope.
49.60	Draw, with a small stream of good water, drains S. 60° E.; ascend 205 ft. over a SE. slope.
54.50	Low spur, projects S. 60° E.; descend over a NE. slope.
56.70	Draw, with a small stream of good water, drains S. 80° E. from NW.; ascend 765 ft. over a SE. slope.
76.45	Crest of a spur ridge, slopes S. 80° E. from N. 80° W.; descend 120 ft. over a NE. slope.
80.00	Point for the cor. of secs. 17, 18, 19, and 20, falls upon steep rock outcrop where the cor. monument cannot be erected.
	NOTE: See field notes of line between secs. 17 and 18 for description and position of witness corner.
	Land, rough and broken mountain slopes. Soil, shallow mountain loam. Timber, spruce, fir, and pine. Undergrowth, rose, cherry, nigger heads, weeds, and grass.

Chains	
	From the cor. of secs. 16, 17, 20, and 21.
	N. 89° 59' W., between secs. 17 and 20.
	Over mountainous land, through scattering timber and medium dense undergrowth; over a N. slope.
2.80	Draw, drains N. 20° E. from the SW.; ascend 410 ft. over a NE. slope to spur.
10.44	Intersect line 2-3 of the mining claim Silver Dipper, Lot No. 46, American Fork Mining District, at a point from which cor. No. 3 (its description conforming to the record) bears S. 24° 30' W., 11.95 chs. dist.
13.77	Intersect line 1-4 of the mining claim Silver Dipper, Lot No. 46, at a point from which cor. No. 4 (its description conforming to t record) bears S. 24° 30' W., 10.57 chs. dist.
25.20	Spur, projects N.; descend 20 ft. over a NW. slope.
29.80	Draw, with trail in the bottom, drains N.; ascend 200 ft. over a NE. slope.
40.05	Point for the ¼ sec. cor. of secs. 17 and 20.
	Set an iron post, 3 ft. long, 1 in. in diam., 28 ins. in the grou with brass cap mkd.
	¼ S17 / S20 / 1937
	from which,
	An Engelmann spruce, 30 ins. in diam., bears N. 70° 15' E., 147 lks. dist., mkd. ¼S17BT.
	No other suitable tree available for marking.
	Ascend 860 ft. over a NE. slope.
80.10	Point for the cor. of secs. 17, 18, 19, and 20.
	Land, rough and broken ledges, general NE. exposure and drainage. Soil, shallow mountain loam. Timber, spruce, fir, aspen, and mahogany. Undergrowth, nigger heads, rose, weeds, and grass.
	From the point for the cor. of secs. 17, 18, 19, and 20.
	S. 89° 45' W., between secs. 18 and 19.
	Over mountainous land, through scattering scrubby timber line timb and through medium dense undergrowth; ascend 100 ft. over a N. slo with line generally paralleling a high spur ridge, which lies 2 to 3 chs. to the S.
16.00	Change to NE. slope; ascend 300 ft. over same, gradually approach crest of spur ridge which lies to S. of line.
24.00	Approx. dist., crest of spur ridge, bears S. 80° E., from W.; ascend 400 ft. over crest of same.
35.50	Crest of the E. peak of Twin Peaks, elevation 11,435 ft., situate

Chains	
	in the Little Cottonwood-American Fork divide, which ridge at this point bears approx. N. 80° W. and N. 30° E. This ridge also defines the bdy. between Salt Lake and Utah Counties; the bdy. between the Wasatch and the Uinta National Forests, and in general the bdy. between Little Cottonwood and American Fork Mining Districts, although there is a considerable overlapping of mining claims between these two mining districts. Leave crest of ridge; descend 100 ft. over SW. slope.
40.00	Point for the ¼ sec. cor. of secs. 18 and 19. Set an iron post, 3 ft. long, 1 in. in diam., 14 ins. in the ground to solid rock and in a mound of stone to top, with brass cap mkd. ¼ S18 S19 1937 Deposit a limestone, 7 X 5 X 3 ins., mkd. with a cross (X), at the base of the iron post. No suitable trees available for marking. Descend 60 ft. over SW. slope.
43.60	Head of draw, draining S. 16° W.; ascend and descend over steep, broken S. slope.
64.91	The cor. of secs. 13, 18, 19, and 24 on W. bdy. of the township. Land, rough, broken mountain slopes. Soil, shallow mountain loam. Timber, scrubby timber line spruce, mahogany, fir, and aspen. Undergrowth, nigger heads, rose, cherry, weeds, and grass.
	From the point for the cor. of secs. 17, 18, 19, and 20. N. 0° 03' W., between secs. 17 and 18. Over mountainous land, through scattering timber and medium dense undergrowth, descend over a NE. slope.
.51	A safe place for witness cor. of secs. 17, 18, 19, and 20, on a small mountain side bench. Set an iron post, 3 ft. long, 2 ins. in diam., 6 ins. in the ground to solid rock, and in a large mound of stone to top, with brass cap mkd. T3SR3E S18 | S17 S19 | S20 W C 1937 Deposit a limestone, 8 X 5 X 4 ins., mkd. with a cross (X), at the base of the post. No suitable trees available for marking. Descend 640 ft. over a NE. slope.
13.20	Draw, drains E.; ascend and descend over a broken E. slope.
16.50	Low spur, projects E.; continue over broken E. slope.

Chains	
19.20	Draw, drains S. 80° E.; ascend 215 ft. over E. and SE. slopes.
40.00	Point for the ¼ sec. cor. of secs. 17 and 18.
	Set an iron post, 3 ft. long, 1 in. in diam., 4 ins. in the ground to solid rock, and in a mound of stone to top, with brass cap mkd.

¼
S18|S17
1937

from which;

An Engelmann spruce, 20 ins. in diam., bears N. 26° 00' E., 314 lks. dist., mkd. ¼S17BT.

No other suitable tree available for marking.

Approx. position for USMM No. 3, American Fork Mining District, identical with cor. No. 1 of the unpatented mining claim Little Cloude, Lot No. 65, bears N. 78° 30' W., 10.50 chs. dist. Monument not recovered.

40.20	Small wash, drains S. 80° E.; ascend 400 ft. over a SE. slope.
58.30	Ridge, divide between Little Cottonwood and American Fork Canyons, bears NE. and SW.; descend 530 ft. over a NW. slope.
80.00	Point for the cor. of secs. 7, 8, 17, and 18.
	Set an iron post, 3 ft. long, 2 ins. in diam., 6 ins. in the ground to solid rock, and in a mound of stone to top, with brass cap mkd.

T3SR3E
S7|S8
S18|S17
1937

from which,

An Engelmann spruce, 20 ins. in diam., bears S. 70° E., 75 lks. dist., mkd. T3SR3ES17BT.

No other suitable tree available for marking.

Land, rough and broken mountain slopes; general SE. drainage.
Soil, shallow mountain loam.
Timber, spruce, Douglas fir, aspen, and pine.
Undergrowth, nigger heads, rose, weeds, and grass.

From the cor. of secs. 8, 9, 16, and 17.

N. 89° 54' W., between secs. 8 and 17.

Over mountainous land, through scattering timber and medium dense undergrowth; ascend 105 ft. over a SE. slope.

6.40	Spur, projects S. 10° W.; descend 600 ft. over a SW. slope.
26.50	Gulch, near its head, drains SW.; thence ascend and descend over broken S. slope.

Survey of a Portion of the Subdivision of T. 3 S., R. 3 E.

Chains	
40.12	Point for the ¼ sec. cor. of secs. 8 and 17. Set an iron post, 3 ft. long, 1 in. in diam., 20 ins. in the ground to solid rock, and in a mound of stone to top, with brass cap mkd. ¼ S8/S17 1939 No auxiliary accessories. Ascend 480 ft. over a broken rocky SE. slope.
65.84	Ridge between Little Cottonwood and American Fork Canyons, bears SW. and NE.; descend 630 ft. over a W. slope.
80.24	The cor. of secs. 7, 8, 17, and 18. Land, rough mountain slopes; drainage SE. and W. from the ridge at the 65.34 chain point. Soil, deep mountain loam. Timber, fir, pine, spruce, aspen, and mahogany. Undergrowth, nigger heads, mountain rush, rose, weeds, and grass.
	N. 0° 03' W., between secs. 7 and 8 Over mountainous land, through scattering timber and a medium dense undergrowth; ascend 10 ft. over a SW. slope.
1.50	Low spur, projects N. 80° W.; descend 40 ft. over a NW. slope.
4.30	Head of draw draining N. 75° W.; ascend 220 ft. over a SW. slope.
20.00	Spur, projects W.; descend 415 ft. over a NW. slope.
40.00	Point for the ¼ sec. corner of secs. 7 and 8. Set an iron post, 3 ft. long, 1 in. in diam., 12 ins. in the ground to solid rock, and in a mound of stone to top, with brass cap mkd. ¼ S7|S8 1939 from which, A Douglas fir, 30 ins. in diam., bears N. 26° 00' E., 63 lks. dist., mkd. ¼S8BT. A Douglas fir, 36 ins. in diam., bears N. 4° 00' W., 29 lks. dist., mkd. ¼S7BT. Ascend 25 ft. over a NW. slope.
41.70	Rocky spur, projects N. 75° W.; descend 240 ft. over a NW. slope.
56.00	Head of draw, drains N. 60° W.; descend 40 ft. over a W. slope.
68.40	Small draw, drains W.; ascend 125 ft. over a SW. slope.
75.65	Crest of a hill, elevation 9,812 ft. in a long spur projecting N. 10° W.; descend 80 ft. over a NE. slope.
80.00	Point for the cor. of secs. 5, 6, 7, and 8. Set an iron post, 3 ft. long, 2 ins. in diam., 28 ins. in the ground, with brass cap mkd.

Chains	
	T3SR3E S6 S5 S7 S8 1939
	Raise a mound of stone, 3 ft. base, 2 ft. high, W. of the post. No suitable trees available for marking.
	Land, rough and broken mountain slopes. Soil, shallow mountain loam. Timber, fir, spurce, and aspen. Undergrowth, nigger heads, currents, weeds, and grass.
	From the cor. of secs. 4, 5, 8, and 9,
	N. 89° 45' W., between secs. 5 and 8.
	Over mountainous land, through scattering timber and medium dense undergrowth; descend slightly over a N. slopes.
1.70	A small stream of good water, flows N.; ascend 580 ft. over a NE. slope.
25.95	Rocky spur, projects NE. from S. 20° W.; continue ascent of 300 f over ENE. slope.
36.00	Crest of sharp spur ridge, slopes N. 15° W. from SE; descend 230 over a WNW. slope.
40.11	Point for the ¼ sec. cor. of secs. 5 and 8.
	Set an iron post, 3 ft. long, 1 in. in diam., 28 ins. in the grou with brass cap mkd.
	¼ S5 S8 1939
	Raise a mound of stone, 3 ft. base, 2 ft. high, N. of the post. No suitable trees available for marking.
	Descend 360 ft. over a WNW. slope.
48.60	Small spring bears N. about 1½ chs., drains N. 30° W.; descend 200 over NW. slope.
59.80	Collins Gulch, with a small stream of good water, drains N. 10° E.; ascend 415 ft. over broken E. and NE. slopes to sec. cor.
70.00	Auxiliary spur projects NE.; continue to ascend.
80.22	The cor. of secs. 5, 6, 7, and 8.
	Land, rough mountain slopes; general N. exposure and drainage. Soil, shallow mountain loam. Timber, fir, spruce, pine, and aspen. Undergrowth, nigger heads, currents, rose, weeds, and grass.

Chains

GENERAL DESCRIPTION

The entire township is situated within the Wasatch Mountains of Utah, between latitudes 40° 30' 27.731" N. and 40° 35' 37.264" N., and between longitudes 111° 32' 48.919" W. and 111° 38' 51.752" W. Elevations over the township vary from approx. 6,900 ft. above sea level on the S. bdy. of sec. 32, where American Fork Creek leaves the township, to 11,433 on the summit on the east Twin Peak situated on the line between secs. 18 and 19, in the Little Cottonwood-American Fork divide.

The main crest of the Wasatch mountain range enters the township on the N. bdy. of sec. 1 and runs southwesterly through secs. 1, 2, 3, and 10, between Big Cottonwood-Snake Creek drainage basins, to the summit of Sunset Peak, elevation 10,648 ft., situated in the NE. cor. of sec. 10. From Sunset Peak, in sec. 10, the divide runs southeasterly and south between Snake Creek-American Fork drainage basins, through secs. 10, 11, 14, and 23. In sec. 23 an auxiliary divide between Snake Creek-Provo Deer Creek drainages turns off to the SE. The main divide, now between American Fork-Provo Deer Creek drainages, continues to the S. through secs. 23, 26, and 35, and leaves the township near the S. ¼ sec. cor. of sec. 35.

A high ridge forming the divide between Big Cottonwood drainage on the N. and American Fork drainage on the S., runs westerly from the summit of Sunset Peak in sec. 10 for about ¼ mile and then again divides. From here one ridge, forming the divide between Big Cottonwood-Little Cottonwood drainages, proceeds N. and northwesterly leaving the township on the N. bdy. of sec. 4. The other ridge runs southwesterly and westerly forming the divide between Little Cottonwood-American Fork drainages, finally leaving the township at its W. bdy. at a point a short distance N. on the cor. of secs. 13, 18, 19, and 24. Thus we find that the extreme N. central part of the township drains northward into the Big Cottonwood drainage basin. The easterly portion of the township drains eastward into the Provo River basin through its Snake Creek and Provo Deer Creek tributaries. The NW. portion of the township drains NW. into the Little Cottonwood drainage basin. The major and remaining portion of the township drains southward through the American Fork drainage basin.

The mountain ridge, as above described, also constitutes various political and jurisdictional boundaries. The portions of the Big Cottonwood and Little Cottonwood drainage basins falling in this township are situated in Salt Lake County; the portions of Snake Creek and Provo Deer Creek drainage basins lying in this township are situated in Wasatch County; and the portion of American Fork drainage basin lying in this township is situated in Utah County. The portions of Little Cottonwood and Big Cottonwood drainage basins lying in this township are situated in the Wasatch National Forest, and the remaining portion of the township lying in the Snake Creek, Provo Deer Creek, and American Fork drainage basins are situated in the Uinta National Forest.

The boundaries of the Snake Creek, Big Cottonwood, Little Cottonwood, and American Fork Mining Districts also follow the drainage systems bearing the same names; however, there is considerable overlapping of mining claims between the various mining districts. The American Fork drainage basin has also been set up and is administered as a water conservation district.

Chains

U.S.G.S. triangulation station (Clayton Peak), elevation 10,721 f above sea level, is situated in the Big Cottonwood-Snake Creek divide in the northern portion of sec. 1, in latitude 40° 35' 26. N., longitude 111° 33' 32.871" W.

U.S.G.S. triangulation station (Sugar Loaf), elevation 11,050.9 f above sea level, is situated in the Little Cottonwood-American Fo divide, in sec. 8 near its SE. cor., in latitude 40° 33' 57.479" and longitude 111° 37' 26.425" W.

There are 646 patented mining claims, and 95 surveyed but unpaten mining claims situated in or partly in this township. Mining act in this area was at its height during the late 1870's, and through the '80's and '90's. Mining activity has since dwindled until on small mining operations survive. The village of Alta, situated i sec. 5, now a famous winter ski resort, was once a flourishing mining town, as were such places as Graveyard Flat, Dutchman Flat Mineral Flat, Mary Ellen Gulch, and other mining centers in this township.

Except for the high Rocky Mountain ridges the entire township is well-timbered and logging operations at various points over the area have persisted since the time of the early mining activity t the present.

Formerly much of this area afforded fine summer grazing for both sheep and cattle, but these activities have been greatly curtaile and in many cases entirely eliminated in recent years, the area being largely given over to summer and winter resort purposes and watershed protection. There are several quite small mountain lak within the township. Lake Mary, the largest of these, located in sec. 3, has a length of about 37 chs. and a width of about 27 chs. Mountain streams of fine clear water are numerous and the main streams and most of the lakes are heavily fished in season by tro fishermen.

Several areas in this township have been set aside by the U. S. Forest Service for summer mountain cabin sites and many improved camping and picnicing grounds are maintained by the Forest Servic along the various streams in the area. Good roads, several miles of which are hard surfaced, lead to the various summer cabin, pic camping, and winter skiing, and scenic areas.

Patented Mineral Claims in T. 3 S., R. 3 E.

Plat Index No.	Survey No.	Name of Claim	Section
		Blue Ledge Mining District	
1	L72	Golden King	1
		Snake Creek Mining District	
2	L37	Amazon	10-11
3	L43	Lackawaxen	1
4	L44	Bell of Alton	1
5	L45	Salle Murphy	1
6	L52	Wasatch Marble Quarry	11
7	L53	Emperor	2,11
8	L72	Iowa	1,12
9	L73	Rochester	1,12
10	L74	Jim Blain	12
11	L75 (Amended)	Garfield	12
12	3280	Tom	1
13	3281	Harry	1
14	3282	Dick	1
15	3453	Northerly Four Hundred Feet Segregated of the Tantamount	11
16	3453	Vanderbilt	11
17	3611	Mammoth Consolidated	2,11
18	3685	Epperson	11
19	3686 (Amended)	Defender	2
20	3708	Combination	11
21	3709	Dawn	10,11
22	3710	Daylight	10,11
23	3711	Acushnett	3,10
24	3712	Yellow Jacket	11
25	3713	Riley	10
26	3714	Gitsch	10
27	3715	Leviathan	10
28	3716	Berry	10
29	3717	Full Moon	11
30	3718	My O My	2,3,10,11

Patented Mineral Claims in T. 2 S., R. 3 E.

Chains	Plat Index No.	Survey No.	Name of Claim	Sec
	31	3719	All Right	11
	32	3720	Valparaiso	11
	33	3721	Sure Thing	10,1
	34	3724	W. S. Hancock	10,1
	35	3725	W. S. Hancock No. 2	10,1
	36	3727	Steamboat	3,1
	37	3776	Olympia	1
	38	3799	Grand Central No. 1	2,1
	39	3800	Grand Central No. 2	2,1
	40	3813	Snow Bird	2
	41	5262	Redemption	12
	42	5262	Protection	12
	43	5744	Kimball No. 1	11
	44	5744	Kimball No. 2	11
	45	5744	Kimball No. 3	11
	46	5744	Kimball No. 4	10,11
	47	5744	Kimball No. 5	10,11
	48	5744	Kimball No. 6	10,11
	49	5744	Kimball No. 7	10
	50	5744	Iona	11,14
	51	5744	Iona No. 1	10,11,14,
	52	5744	Iona No. 2	10,11,1
	53	5790	Treasure No. 1	11,12
	54	5790	Treasure No. 2	11
	55	5790	Treasure No. 3	11
	56	5790	Treasure No. 4	11,12
	57	5791	Big Three	12
	58	5791	Humbug	12
	59	5791	Little Giant	12
	60	5791	Red Pine	12
	61	5791	Last Chance	12
	62	5791	Royal	12
	63	5792	Lion No. 1	11
	64	5792	Lion No. 2	11

Patented Mineral Claims in T. 3 S., R. 3 E.

Chains	Plat Index No.	Survey No.	Name of Claim	Section
	65	5792	Lion Mine No. 3	11
	66	5793	Lone Star	1,2
	67	5793	Wild West	1,2,11,12
	68	5793	Silver Bell	11,12
	69	5793	Mountain View	2,11
	70	5794 (Amended)	Bee Hive Extension	1
	71	5906	Jennie Mining Claim	1
	72	6133	Russell Mining Claim	1,12
	73	6136	Marble Heart	1
	74	6136	Snow Bird	1,12
	75	6230	Agathos No. 6	1
	76	6230	Agathos No. 7	1
	77	6230	Agathos No. 12	1
	78	6230	Agathos No. 13	1
	79	6230	Agathos No. 15	1
	80	6230	Agathos No. 16	1
	81	6230	Agathos No. 18	1
	82	6230	Agathos No. 19	1
	83	6230	Agathos No. 21	1
	84	6261	Copper Bottom	1,12
	85	6261	Copper Bottom No. 1	1,12
	86	6261	Copper Bottom No. 2	12
	87	6261	Independent Clame No. 1	12
	88	6261	Blue Bell	12
	89	6281	Kennelt	2,11
	90	6352	Agathos No. 20	1
	91	6354	Agathos No. 1	1
	92	6354	Agathos No. 2	1
	93	6354	Agathos No. 4	1
	94	6354	Agathos No. 5	1
	95	6354	Agathos No. 9	1
	96	6354	Agathos No. 11	1
	97	6354	Agathos No. 14	1

Patented Mineral Claims in T. 3 S., R. 3 E.

Chains	Plat Index No.	Survey No.	Name of Claim	[illegible]
	98	6526	Treasure	14
	99	6526	Treasure #1	14
	100	6526	Blue Jay	14
	101	6693	Pearl	1
	102	6693	Pearl No. 1	1
	103	6861	Caraboo	12
	104	6861	Caraboo No. 2	12
			Big Cottonwood Mining District	
	105	L116	Legget	2,3
	106	L123	Relief	2,3,11
	107	L147	Brighton	3
	108	L148	Catherine	3
	109	3785	Glaser	3,10
	110	3786	May Flower	3
	111	3787	Magnet	2,3
	112	3788	Jack Mine	3
	113	3789	Sun Beam	3,10
	114	3790	Alpine	10
	115	4216	Knox	2
	116	4592	Emperor No. 2	2,11
	117	4592	Emperor No. 3	2
	118	4597	Lafayette	2
	119	4597	Scott	2
	120	4597	Putnam	2
	121	4597	Climax	2
	122	4597	Moultre	2
	123	4597	Alta	2
	124	4597	St. Claire	1, 2
	125	4597	Majestic	1, 2
	126	4612	Decatur	2
	127	4612	Paul Jones	2
	128	4612	Allen	2

Patented Mineral Claims in T. 3 S., R. 3 E.

Claims Type	Plat Index No.	Survey No.	Name of Claim	Section
	129	4715	Clark	2
	130	4715	Dickinson	2
	131	4746	Xmas	3
	132	5595	Idamay	2
	133	5595	Carnegie	2, 3
	134	5595	R. A. B.	2, 3
	135	5595	Martha	3
	136	5595	99	3
	137	5595	Joe	3
	138	5607	Angler	3,9,10
	139	5607	Jennie K.	10
	140	5607	Wedge	10
	141	5607	Wedge No. 1	10
	142	6022	Inez	2
	143	6022	Inez No. 1	2
	144	6022	Inez No. 2	1, 2
	145	6022	Inez No. 3	1, 2
	146	6022	Inez No. 4	1, 2
	147	6022	Inez No. 5	1, 2
	148	6195	Thor No. 1	1
	149	6195	Thor No. 3	1
	150	6195	Thor No. 4	1
	151	6195	Thor No. 5	1
	152	6195	Thor No. 6	1
	153	6195	Thor No. 7	1
	154	6195	Thor No. 8	1
	155	6195	June	1
	156	6195	Edward	1
	157	6195	Zeus No. 1 (Amended)	1
	158	6195	Zeus No. 6 (Amended)	1
	159	6195	Zeus No. 7	1

Patented Mineral Claims in T. 3 S., R. 3 E.

Claims	Plat Index No.	Survey No.	Name of Claim	Claims
			Little Cottonwood Mining District	
	160	L48 (Re-Re-Am)	Daisy	7
	161	L53	Caledonia	5
	162	L59	Jacob Astor	7, 8
	163	L66	Fredric	6
	164	L67	Crown Prince	6
	165	L71	Swansey	5
	166	L72	Cabin	5
	167	L73	Prince of Wales	5
	168	L75	Geneva	7, 8
	169	L76	Oxford	7, 8
	170	L78 (Amended)	Allegan	5
	171	L79	Emerald	5
	172	L80	West Point	8
	173	L82	Moltke	8
	174	L83	Defiance Ledge & Co's.	7, 8
	175	L84	Defiance Extension	8
	176	L90	Superior	6
	177	L92	La Pinto	6
	178	L107	Centennial No. 1	4, 5
	179	L111	Flora	8, 9
	180	L112	Flora Lode No. 2	8, 9
	181	L113	Louisa	7, 8
	182	L114	Fritz	7
	183	L115	North Pole	9,16
	184	L117	Cedar	4
	185	L118	Jones & Paddock Lode No. 2	7, 8
	186	L119	Braine	5
	187	L121	Jones & Paddock	5, 7, 8
	188	L132	Old Sole Leather	6
	189	L133	Ogarita	6
	190	L134	McKinney Lode No. 2	4

Patented Mineral Claims in T. 3 S., R. 3 E.

Chains	Plat Index No.	Survey No.	Name of Claim	Section
8	191	L135	Harpers Ferry	7
8	192	L137	Sells	5, 6, 7
8	193	L138	Alta	5
8	194	L143	Ravine	5
8	195	L149	Alpha	6
8	196	L151	Lexington N. E.	5
8	197	L152	Boston	5
8	198	L153	Manitoba	6
	199	L156	Albion	8
	200	L159	Howes	5
	201	L161	Little Irma	6
	202	L162	Comet	5
	203	L163	Garfield Mine	5
	204	L164	Xantippe Mine	5
	205	L165	Shell Out	8
	206	L167	Arco	4, 5
	207	L168	Real Estate	4, 5
	208	L169	Hendricks	4, 5
	209	L176	Relief	6
	210	L181	Dawes	6
	211	L185	Myrtle	6
	212	L198 (Amended)	Bradley	5
	213	L199 (Amended)	Hope	5
	214	L201	Michigan	5, 6
	215	3516	Sells No. 3	5, 6, 7
	216	3517	Sells No. 2	5, 6
	217	3780	Columbus	7, 8
	218	3780	Homer No. 2	7, 8
	219	3780	Alta Fay	7, 8
	220	3784	Snow Drift	3
	221	4161	Boliver No. 1	4, 9
	222	4243	Utonian	8
8	223	4243	Utah Volunteer	8

Patented Mineral Claims

Chains	Plat Index No.	Survey No.	Name of Claim	Chains
	224	4243	Albion No. 1	8
	225	4427	Albion No. 3	8
	226	4427	Albion No. 4	8
	227	4427	Albion No. 5	8
	228	4667	Rocky Point	4,5,8,9
	229	4667	West Rocky (Amended)	5, 8
	230	4707	First East Extension of the Free Coinage Mining Claim	7,18
	231	4716	Pioneer No. 2	9,16
	232	4716	Look Out	16
	233	4716	Good Luck	9,16
	234	4716	Good Luck No. 2	9, 16
	235	4716	Eldorado	9,16
	236	4848	Lilborn No. 3	5
	237	4902	Century Copper No. 2	3, 4, 9
	238	4902	Century Copper No. 3	3, 4, 9,
	239	4917	Pioneer No. Four	9,16
	240	4921	Century Copper No. 1	4
	241	4922	Damfool	9
	242	4922	Fleur De Lis	9
	243	4991	Columbus	5
	244	4991	Columbus No. 2	5
	245	4991	Columbus No. 3	5
	246	4991	Columbus No. 4	5
	247	4991	Columbus No. 5	5
	248	4991 (Amended)	C. K.	5
	249	4991 (Amended)	C. K. No. 2	5
	250	5094	Marix	5, 8
	251	5094	Wonder	5, 8
	252	5094	Vermont	5
	253	5094	Stark	5
	254	5094	Babbie	5
	255	5094	Ben Harrison	5
	256	5095	Armstrong	5, 8,

Patented Mineral Claims in T. 3 S., R. 3 E.

Chains	Plat Index No.	Survey No.	Name of Claim	Section
	257	5095	L. U. C.	5, 6, 7, 8
	258	5095	Foxy Quiller	8
	259	5095	Maverick	8
	260	5095	Bantam	8
	261	5095	L. A.	8
	262	5102	Albion No. 6 Mining	8
	263	5102	Albion No. 8 Mining	5, 8
	264	5102	Omega	5, 8
	265	5102	Alice	5, 8
	266	5102	Alice No. 1	5
	267	5102	Alwilda	5, 8
	268	5136	Native Copper	7
	269	5136	Native Copper No. 2	6, 7
	270	5136	Native Coper No. Three Fraction	7
	271	5142	Blue Bird	5, 6
	272	5152	Mag Pie Mine	6
	273	5152	Snow Bird Mine	6
	274	5152	Columbus Extenseon Mine	6, 7
	275	5152	Mascot Mine	6
	276	5152	Hecla Mine	6
	277	5162	Winner	5
	278	5162	Winner No. 2 Claim	5
	279	5162	Winner No. 5 Mining Claim	5
	280	5173	Rooster	6
	281	5187	Winner Fraction	5, 8
	282	5188	Lucky Boy	5
	283	5195	Huron Mining Claim	6
	284	5195	Alfred Mine	6
	285	5203	Columbus No. 1	8
	286	5203	Tribune No. 1	7, 8
	287	5203	J. P.	7
	288	5203	J. P. No. 1	7
	289	5282	Hellgate	6
	290	5282	Hellgate No. 2	6

Patented Mineral Claims in T. 3 S., R. 3 E.

Chains	Plat Index No.	Survey No.	Name of Claim	Sects
	291	5282	Hellgate No. 4	8
	292	5288	Black Jack	8
	293	5305	South Galena	8
	294	5305	North Galena	8
	295	5305	Maggie	8
	296	5306	Pioneer No. 5	9
	297	5317 (Amended)	Gold Eagle	6
	298	5334	Silver Cord	6
	299	5334	Fortune Mining Claim	6
	300	5357 (Amended)	Creek	5
	301	5408	Utah No. 1	6, 7
	302	5408	Utah No. 2	7
	303	5408	Utah No. 4	7
	304	5488	Columbus No. 6	5
	305	5489	Dwyer	5, 6
	306	5489	Dwyer No. 4	5, 6
	307	5560	Blue Bird Extension	5
	308	5589	Alaska	17,18
	309	5589	Alaska Extension	7,8,17
	310	5598	Copper Prince No. 1	4
	311	5733	Helena	4, 9
	312	5768	White Squaw No. 1	9
	313	5768	White Squaw No. 2	9
	314	5768	White Squaw No. 3	9
	315	5768	White Squaw No. 4	9,10
	316	5789	Imperial No. 5	6
	317	5798	Dividend	6
	318	5798	Terror	6
	319	5799	Dwyer No. 1	5, 6
	320	5799	Dwyer No. 2	5, 6
	321	5803	Cole	8, 9
	322	5803	Cecret No. 1	9
	323	5803	Cecret No. 2	8, 9

Patented Mineral Claims in T. 3 S., R. 3 E.

Chains	Plat Index No.	Survey No.	Name of Claim	Section
	324	5803	Cecret No. 3	8, 9
	325	5803	Cecret No. 4	8, 9
	326	5804	Standard No. 1	10
	327	5804	Standard No. 2	9,10
	328	5804	Standard No. 3	9,10
	329	5804	Standard No. 4	10
	330	5804	Standard No. 5	9,10
	331	5804	Standard No. 6	10
	332	5804	Standard No. 8	9
	333	5804	Standard No. 9	10
	334	5804	Standard No. 10	9,10,15,16
	335	5804	Bernald	9,10,16
	336	5804	Good Hope #1	9,16
	337	5804	Good Hope #2	9,16
	338	5804	White Squaw	9
	339	5804	Homestadt	9
	340	5857	Blue Bell	5, 6
	341	5857	Blue Bell No. 2	5, 6
	342	5857	Columbus Wedge	5, 6
	343	5858	Black Bear	6
	344	5897	Martha	6
	345	5897	Nina	6
	346	6056	Columbus No. 7	5, 6
	347	6161	Tunnel	6
	348	6176	Harwood	4
	349	6176	St. Patrick	4
	350	6177	Schley	4
	351	6177	Florida	4
	352	6177	Florida No. 1	4
	353	6177	J. P. E.	4, 5
	354	6177	Hot Air Mining	4, 5
	355	6177	Apex	4
	356	6312	Homestake No. One	9,16
	357	6312	Homestake No. 2	9

Patented Mineral Claims in T. 3 S., R. 3 E.

Chains	Plat Index No.	Survey No.	Name of Claim	Sect
	358	6312	Homestake No. Three	8, 9
	359	6334	Toledo No. 2	6
	360	6573	Tunnel	9
	361	6591	Bolliver No. 2	9,10
	362	6591	Bolivar Fraction	9
	363	6601	Martha	8
	364	6649	Last Chance No. 1	7
	365	6649	Last Chance No. 2	7
	366	6649	Last Chance No. 4	7
	367	6649	Last Chance No. 5	7
	368	6974	Iron Blosam No. 1	7,8,17,18
	369	6974	Iron Blosam No. 2	7,18
	370	6974	Iron Blosam No. 3	7,18
	371	6974	Iron Blosam No. 4	18
	372	6974	Iron Blosam No. 5	7,18
	373	6974	Iron Blosam No. 6	18
			American Fork Mining District	
	374	L37	Miller Mine	20,21
	375	L38	Wyoming Mining Claim	20,21
	376	L39	Sierra Mining Claim	21
	377	L40	Hudson Mining Claim	9,16
	378	L41	War Eagle Mining Claim "A"	16
	379	L42	War Eagle "B" Mining Claim	9,16
	380	L43	Pittsburgh Mining Claim	16
	381	L44	Pioneer Mining Claim	16
	382	L45	Alpine Mining Claim	20,21
	383	L46	Silver Dipper	17,20
	384	L47	Russler	17,20
	385	L48	LaBelle	21
	386	L49	Bredemeyer No. 2	21
	387	L51	Sarchfield	20,21
	388	L52	Tonto	21
	389	L53	Tom Green	20

Patented Mineral Claims in T. 5 S., R. 3 E.

Chains	Plat Index No.	Survey No.	Name of Claim	Section
	390	L54	1st Westerly Extension of the Miller	20
	391	L55	Live Yankee & First Westerly Extension of Live Yankee	19,20
	392	L57	Mary Ellen	20
	393	L58 (Amended)	Sunday	20
	394	L59	Meacoque	20,21
	395	L60	Beloraphan	20
	396	L61	Austin	19
	397	L62	Wacht am Rheim	21
	398	L63"A"	Lady Annie	20,21
	399	L63"B"	Lady Annie Mill Site	17
	400	L64"A"	Excelsior	16,17,20,21
	401	L64"B"	Excelsior Mill Site	16,21
	402	L68	Wild Dutchman	27,28
	403	L69"A"	Silver Bell	19,20
	404	L69"B"	Silver Bell Mill Site	28
	405	L70"A"	Mono	17,20
	406	L71"A"	Red Cloud	19
	407	L71"B"	Red Cloud Mill Site	20
	408	L72	Henrietta	17,20
	409	L73	Eudora	17,18,19,20
	410	L74	First Chance	17
	411	L75	Orphan	17
	412	L77	Sunshine	17
	413	L78	Anna	17
	414	L80	Non Compromise	17,20
	415	L81	Amaryllis	17,20
	416	L82	Missouri	8,17
	417	L88	Patrick Henry No. 2	18,19
	418	L89 (Amended)	Silver Wave	20
	419	L93	Diehl	17
	420	L94	Plume	20
	421	L95	Echo	20
	422	L96	Powers	20

Patented Mineral Claims in T. 2 S., R. 3 E.

Plat Index No.	Survey No.	Name of Claim	Chains
423	L97	Quartzite	20
424	L98	Flora	17
425	L99"A" (Amended)	Borussia	20,21
426	L99"B"	Borussia Mill Site	16,17
427	L102	Lone Pine	32
428	L103	Kalamazoo	21
429	5049 (Amended)	Blue Rock	22
430	5268	Hot Stuff	21,22
431	5268	Hot Stuff No. 2	21,22
432	5268	Last Chance	22
433	5268	Last Chance No. 1	21,22
434	5268	Last Chance No. 2	22
435	5309	Shamrock	20,21
436	5311	Surprise	21
437	5321	Triangle	17
438	5321	Estella	8,17
439	5321	Boyd Park	17
440	5413	Homestake	21
441	5420	Lone Star	21
442	5421	Esmeralda	21
443	5422	South Security	16,17
444	5422	Martha Lode Extension	16,17
445	5422	Quartzite	16
446	5422	Maggie Lode No. 2	16
447	5422	Getting There	16
448	5422	Getting There Extension	16
449	5422	Fissure No. 8 Extension	16
450	5422	Fissure No. 8 Extension No. 2	16
451	5422	Bog Iron	16
452	5422	Groupe Complete No. 2	16
453	5422	Utah Light Artillery	16,17
454	5571	Texan	21
455	5572	Security	21

Patented Mineral Claims in T. 3 S., R. 3 E.

Chains	Flat Index No.	Survey No.	Name of Claim	Section
01	456	5605	Aldebaran	20,21
02	457	5614	Emma	21
[illegible]	458	5626	Oliver Mine	21
[illegible]	459	5745	Rocco	10
[illegible]	460	5745	P.R.K.	10
[illegible]	461	5745	June Bug	10
[illegible]	462	5745	Big Dan	10
[illegible]	463	5745	Eilen	10
[illegible]	464	5750	Louise	21
[illegible]	465	5782	Illium	10
[illegible]	466	5784	Wedge Mine	21
[illegible]	467	5784	Treasure	20,21
[illegible]	468	5832	Pittsburg No. 2	16
[illegible]	469	5832	Pittsburg No. 3	16
[illegible]	470	5832	Pittsburg No. 4	16
[illegible]	471	5832	Pittsburg No. 5	16
[illegible]	472	5834	Dryburg	17
[illegible]	473	5834	Dryburgh No. 1	17
[illegible]	474	5834	Dryburgh No. 2	17
[illegible]	475	5834	Luckey Boy	17
[illegible]	476	5834	Big Emma	17
[illegible]	477	5834	Big Emma Fraction	17
[illegible]	488	5838	Niagara	17
[illegible]	489	5859	C. D. H.	20,29
[illegible]	490	5859	T. M. A.	29
[illegible]	491	5861	Blue Rock No. 2	22
[illegible]	492	5861	Blue Rock No. 3	22,27
[illegible]	493	5861	Blue Rock No. 4	22
[illegible]	494	5862	Orion	21
[illegible]	495	5863	Vivian	20,21
[illegible]	496	5866	New Idea	27,28
[illegible]	497	5890	Dutchman Flat Mining Claim	27,28
[illegible]	498	5909	Iona No. 3	10
[illegible]	499	5909	Hard Coin	10

Patented Mineral Claims in T. 3 S., R. 3 E.

Chains	Plat Index No.	Survey No.	Name of Claim	Chains
	500	5909	Mountain Pine	18
	501	5917	Big C.	20
	502	5917	Flush	20,29
	503	5917	Show Down	29
	504	5917	Jack Pot	29
	505	5964	Loraine	21
	506	5965	Texas	21,28
	507	5966	Texas Ranger	21
	508	5981	Dolphin	20,21
	509	5981	Nemo	20,21
	510	6044	Dryburgh Fraction	8,17
	511	6044	Dryburgh #2 Fraction	8,17
	512	6044	Dryburgh No. 3	8,17
	513	6044	Dryburgh No. 4	8,17
	514	6044	Dryburgh No. 5	17
	515	6044	Japan No. 1	17,18
	516	6044	Japan No. 2	17,18
	517	6044	Japan No. 3	17,18
	518	6044	Last Corner	17,18
	519	6044	Hamilton	17,18
	520	6044	Hamilton No. 1	17
	521	6044	Tom Boy	17,18
	522	6044	Jack	18
	523	6044	Anna	17,18
	524	6044	Sadie	17,18
	525	6044	Rolla	17,18
	526	6044	Smuggler	17
	527	6097	Alice Mine	27
	528	6097	American No. 1	22,27
	529	6097	American No. 2	22,27
	530	6097	Doubtful	27
	531	6097	Scotchman	22,27
	532	6097	Scotch Lassie	22
	533	6097	Scotch Lad	22,27

Patented Mineral Claims in T. 3 S., R. 3 E.

Plat Index No.	Survey No.	Name of Claim	Section
534	6097	Scotchman No. 1	22,27
535	6097	Scotchman No. 2	27
536	6097	Scotchman No. 4	27
537	6097	Cut-Off	21,28
538	6097	Canyon Mine	21,22,27,28
539	6097	Canyon Mine No. 2	21
540	6097	Canyon Mine No. 3	22,27
541	6097	Canyon Mine No. 4	21,22,28
542	6097	Ridge	21,22,27
543	6097	Keystone	21
544	6097	Mountain Belle	21
545	6097	Rover	21
546	6097	Aspen	21,22
547	6097	New Idea	21,22
548	6102	Lucky Deal	27
549	6129	Brighton	27
550	6139	Blue Rock No. 1	22
551	6139	Blue Rock No. Six	22
552	6168A	Inducement	16,21
553	6168A	Healey Mine	21
554	6168A	Wagner	15,16,21,22
555	6168A	Snow Storm	21,22
556	6168A	Snow Storm No. 2	21
557	6168A	Silver King Mine No. 2	21
558	6168A	Silver King No. 3	21,22
559	6168A	Silver King No. 4	21
560	6399	Utah	22,23
561	6399	Utah Number One	22,23
562	6399	Utah Number Two	14,15,22,23
563	6399	Utah Number Three	15
564	6399	Utah Number Four	22
565	6399	Utah Number Five	15,22
566	6399	King	15
567	6399	King No. 2	15

Chains	Plat Index No.	Survey No.	Name of Claim	Chains
	568	6399	Iron King	14,15
	569	6399	Iron King #1	14,15
	570	6399	Galena	14
	571	6399	Snow Storm	14
	572	6399	Wasatch	14,15
	573	6404	Copper King	27
	574	6404	Bay State Mine	27
	575	6404	Bay State No. 2	27,34
	576	6404	Iron King	27
	577	6413	First Chance No. 4	17,18,19,
	578	6414	Radbe	17
	579	6416	Bay State No. 1	27
	580	6472	Blue Rock Number Nine Fraction	22
	581	6492	Iron King No. 1	27
	582	6521	Osborn	22
	583	6521	Osborn No. 2	22
	584	6521	Osborn Lode No. 4	22,23
	585	6578	New Year	21
	586	6578	New Year #1	21,28
	587	6578	New Year #2	21,28
	588	6578	New Year #3	21,28
	589	6578	New Year No. 4	21,28
	590	6615	New West	29,30
	591	6615	New West No. 1	29,30
	592	6615	New West No. 2	29,30
	593	6615	Henrietta	30
	594	6615	J. Thomas	30
	595	6623	Pearl	19,20,3
	596	6623	Surprise	19,20,3
	597	6623	Lowell	19,20,29,
	598	6624	New West No. 4	29,30
	599	6735	Laraun No. 1	26
	600	6735	Laraun No. 2	26
	601	6735	Laraun No. 3	26

Patented Mineral Claims in T. 3 S., R. 3 E.

Plat Index No.	Survey No.	Name of Claim	Section
602	6735	Lavatum No. 4	17,20
603	6758	Blue Bird	19
604	6831	Globe No. 1	20
605	6831	Globe No. 2	20
606	6831	Globe No. 3	20
607	6831	Globe No. 4	19,20
608	6831	Globe No. 5	19,20
609	6831	Globe No. 6	19,20
610	6831	Globe No. 7	19,20
611	6831	Globe No. 8	19,20,29
612	6832	Florence	15,16
613	6832	Silver Plume	15
614	6832	South Humbug	15,16
615	6832	Uncle Sam No. 1	15,16
616	6832	Uncle Sam No. 2	15,16,22
617	6832	Uncle Sam No. 3	15,22
618	6832	Uncle Sam No. 4	15
619	6832	Uncle Sam No. 5	15
620	6832	Uncle Sam No. 6	15
621	6839	De Vere	22
622	6840	King #4	14,15
623	6840	Utah #6	14,15,23
624	6840	Utah #7	14,15
625	6840	Utah #9	14,15
626	6857	Smuggler No. 4	15,16
627	6857	Smuggler No. 5	15,16
628	6857	Smuggler #6	16
629	6857	Smuggler No. 7	15,16
630	6894	American Volunteer East	28
631	6894	American Volunteer West	28,29
632	6894	American Volunteer No. 5	28
633	6894	Utah Volunteer	28
634	6894	Utah Volunteer No. 2	28
635	6894	Roosevelt	28,29

Book 529

Patented Mineral Claims in T. 5 S., R. 3 E.

Chains	Plat Index No.	Survey No.	Name of Claim	Chains
	636	7035	Quartzite Extension	20,20
	637	7035	Silver Wave Extension	20,20
	638	7036	Horseshoe	20
	639	7036	Horseshoe No. 1	20
	640	7036	Horseshoe No. 2	19,20
	641	7036	Horseshoe No. 3	20
	642	7036	Horseshoe No. 4	19,20
	643	7036	Glacier	20
	644	7036	Mineral Springs	20
			Silver Lake Mining District	
	645	L37	Happy Boy	30
	646	L38	Silver Mine	30

UNITED STATES
DEPARTMENT OF THE INTERIOR
BUREAU OF LAND MANAGEMENT

FIELD ASSISTANTS

NAMES	CAPACITY
Edgar B. Hayes	Principal Assistant
Franklin Brough	Principal Assistant
Earl G. Reese	Principal Assistant
Robert Elliott Jr.	Chainman
Quentin Gardner	Chainman
Paul Thomas	Flagman
George Snook	Flagman
George P. Trayner Jr.	Axman
Robert Tanner	Axman
Ronald Clark	Axman
Robert Anderson	Axman
Max Muir	Axman
Vernon Morgan	Cornerman
Ben E. Lofgren	Cornerman
Vaughn Wonnacott	Axman
Fred Chappell	Chainman

CERTIFICATE OF CADASTRAL ENGINEER

I, Robert C. Yundt, HEREBY CERTIFY upon honor th

pursuance of special instructions bearing date of the 7th day of June,

I have ~~surveyed~~ resurveyed the east boundary, and surveyed a portion of the west boundary and a portion of the subdivision of Township 3 South, Range 3 East,

of the Salt Lake Meridian, in the State of Utah, whic represented in the foregoing field notes as having been executed by me and under my direction; and said survey has been made in strict conformity with said instructions, the Manual of Instructions fo Survey of the Public Lands of the United States, and in the specific manner described in the foreg field notes.

Salt Lake City, Utah

Robert C. Yundt
Robert C. Yundt
Assistant Cadastral Engineer

CERTIFICATE OF APPROVAL

BUREAU OF LAND MANAGEMENT,

Washington, D. C., MAR 27 1958, 19

The foregoing field notes of the ~~survey of~~ resurvey of the east boundary, and survey a portion of the west boundary, and a portion of the subdivision, of Township 3 Range 3 East,

executed by Robert C. Yundt

having been critically examined and found correct, are hereby approved.

Earl G. Harrington
Cadastral Engineering Staff Offic

CERTIFICATE OF TRANSCRIPT

I CERTIFY that the foregoing transcript of the field notes of the above-described surveys in ....., is a true copy of the original field notes.

Cadastral Engineering Staff Offic

U. S. GOVERNMENT PRINTING OFFICE 16—53000-8

Original

UNITED STATES
DEPARTMENT OF THE INTERIOR
GENERAL LAND OFFICE

BOOK "A"

FIELD NOTES

DEPENDENT RESURVEY OF

GUIDE MERIDIAN FOR TUILLA AND RUSH VALLEYS

THROUGH T. 6 S., BETWEEN Rs. 4 AND 5 W.;

PORTION OF WEST BOUNDARY OF T. 6 S., R. 3 W.

AND OF

THE SOUTH BOUNDARY AND SUBDIVISION OF

T. 6 S., R. 4 W.,

Of the Salt Lake *Meridian,*

the State of Utah

EXECUTED BY

alph Gentry, Cadastral Engineer, Elliot Bird, Associate Cadastral
ngineer, and Robert C. Yundt and J. C. Clark, Assistant Cadastral
ngineers

der special instructions dated Feb. 18, *19* 41, *which provided*
the surveys included under Group No. 324, *bearing the approval of the*
ommissioner of the General Land Office under date of March 22, 1941
d assignment instructions dated May 5, *19* 43

Survey commenced May 12, *19* 43

Survey completed May 31, *19* 43

U. S. GOVERNMENT PRINTING OFFICE 6—151

INDEX DIAGRAM.

Township 6 South, *Range* 4 West

5	6	17	5	23	4		3		2		1	
	17		23		28							
5	7	16	8	22	9		10		11		12	
	16		22		28							
4	18	15	17	21	16	27	15	33	14		13	
	15		21		27		32		36			
3	19	14	20	20	21	26	22	31	23		24	
	13		20		26		31		35			
3	30	13	29	19	28	25	27	30	26	35	25	11
	12		18		25		30		34		34	
2	31	12	32	18	33	24	34	29	35	33	36	10
	6		7		7		8		8		9	

6—151

DEPENDENT RESURVEY OF T. 6 S., R. 4 W., SALT LAKE MERIDIAN.

Chains

The following field notes are those of a dependent resurvey or reestablishment of guide meridian for Tuilla and Rush valleys, through T. 6 S., between Rs. 4 and 5 W., portion of W. bdy. of T. 6 S., R. 3 W.; and the S. bdy., and portion of subdivision of T. 6S., R. 4 W., as shown upon the official plat of survey of T. 6 S., R. 4 W., approved Sept. 8, 1856.

Before reconstructing or restoring the corners, the lines of the original survey were retraced, and search was made for evidence of the original corner monuments and other calls of the field notes. When duly identified or restored, the corner positions were remonumented.

The rules of proportionate measurement were applied in order to ascertain the position of each lost corner, after completing the necessary retracements to connect with the identified corner locations; but not until exhausting every reasonable possibility of finding direct evidence for the control of each particular corner.

In order to simplify the record, the true line notes only are supplied here, which refer to the completed resurvey.

Survey was commenced May 12, 1943, and executed with Buff and Buff transits Nos. 9978, 18003, 9797, and W. & L. E. Gurley transit No. 36118, used by Ralph Gentry, Cadastral Engineer, Elliot Bird, Associate Cadastral Engineer, and Robert C. Yundt and J. C. Clark, Assistant Cadastral Engineers, respectively.

The instruments are constructed in accordance with the standard specifications of the General Land Office, and are equipped with Smith solar attachments and full vertical circles; the horizontal limbs are provided with two double verniers placed opposite to each other, and read to single minutes of arc, which is also the least count of the verniers of the vertical circles, and of the latitude and declination arcs. The instruments were approved for use on this survey by the district cadastral engineer for Utah, conditional upon satisfactory field tests. The instruments were in good condition during this survey, and frequently tested and found free from any appreciable error.

The direction of the lines were determined by angles deflected from controlling meridians established by observations made upon Polaris. The lines were carried forward by taking the mean of direct and reversed sights at each instrument station.

The measurements were made with Lallie steel tapes, 5 chains in length, graduated every link for the first 100 links, and thereafter at intervals of 10 links. The tapes were tested by comparison with a Lufkin steel tape, 1 chain long, and found correct. The measurements were made on the slope, and the vertical angle of each interval was ascertained by clinometers in good adjustment. The horizontal equivalents are entered in the field notes.

The approximate geographic position of the SE. corner of the township, as determined from U. S. Geological topographic sheet, " Stockton Quadrangle" is as follows:- latitude 40° 15' N., longitude 112° 14" W.

The mean magnetic declination was found to be 17° 30'E.

Chains	
	Reestablishment of surveys executed by C. L. Craig, deputy surveyor, in 1856.
	May 12, 1943, at the cor. of Tps. 6 and 7 S., Rs. 4 and 5 W., approximate latitude 40° 15' N., longitude 112° 21' W.; at 7h 36m 45s a.m., by my watch, which carries correct 105th meridian time, as determined by radio signals, or 7h 07m 25s a.m., l.m.t., I make an hour angle observation upon Polaris, east of the meridian, two each with the telescope in direct and reversed positions, reading the horizontal deflection angle from Polaris, west to a flag set about a mile to the N.
	Mean deflection angle 0° 58' Azimuth of Polaris, 1° 01' True bearing of flag N. 0° 03' E. Observed magnetic declination 17° 30' E.
	The cor. of Tps. 6 and 7 S., Rs. 4 and 5 W., is a limestone, 14x14x3 ins., loosely set in the ground, and marked with 6 groves on N., S., E. and W. faces.
	At point for cor.
	Set an iron post, 3 ft. long, 3 ins. diam., 27 ins. in the ground, with original cor. monument deposited at base for cor. of Tps. 6 and 7 S., Rs. 4 and 5 W., with brass cap marked
	T6S R5W | R4W S36 | S31 S 1 | S 6 T7S 1943
	Thence
	N. 0° 37' W., between secs. 31 and 36.
	Over gently rolling land, with gentle N. slope, through medium dense undergrowth.
25.00	Enter nearly level land, bears E. and W.
32.20	Old road, bears NE. and SW.
40.41	Proportionate dist.; no evidence of ¼ sec. cor. found.
	Set an iron post, 3 ft. long, 1 in. diam., 27 ins. in the ground, with a cobble stone, 4x4x3 ins., marked with a cross, (X), deposited at base, for ¼ sec. cor., with brass cap marked
	¼ S36 | S31 1943
78.00	Enter rolling land, bears W. and SE.
80.83	Proportionate dist.; no evidence of cor. of secs. 25, 30, 31, and 36 found.
	Set an iron post, 3 ft. long, 2 ins. diam., 27 ins. in the ground, with a limestone, 5x4x3 ins., marked X, deposited at base, for cor. of secs. 25, 30, 31, and 36, with brass cap marked

SUPPLEMENTAL RESURVEY OF GUIDE MERIDIAN FOR TUILLA & RUSH VALLEYS
T. 6 S., BETWEEN RS. 4 AND 5 W.

Chains	
	T6S R5W | R4W S25 | S30 S36 | S31 1943
	Land, rolling and nearly level. Soil, sandy clay loam; 2nd rate. No timber. Undergrowth, medium growth of greasewood and shadscale. Scattered growth of weeds and grass. Fair grazing land.
	N. 0° 37' W., between secs. 25 and 30.
	Over rolling land, through medium dense undergrowth.
2.80	Net and barbed wire fence, Deseret Chemical Warfare Depot, bears E. and W.
20.40	Old road, bears N. 30° E., and S. 30° W.
40.41	Proportionate dist.; no evidence of ¼ sec. cor. found.
	Set an iron post, 3 ft. long, 1 in. diam., 27 ins. in the ground, with a limestone, 4x4x2 ins., marked X, deposited at base, for ¼ sec. cor., with brass cap marked ¼ S25 | S30 1943
80.83	Proportionate dist.; no evidence of sec. cor. found.
	Set an iron post, 3 ft. long, 2 ins. diam., 27 ins. in the ground, with limestone, 4x3x2 ins., marked X, deposited at base, for cor. of secs. 19, 24, 25, and 30, with brass cap marked T6S R5W | R4W S24 | S19 S25 | S30 1943
	Land, gently rolling. Soil, sandy clay loam; 2nd rate. No timber, Undergrowth, medium dense greasewood and shadscale; scattered growth of weeds and grass. Fair grazing land.
	N. 0° 37' W., between secs. 19 and 24.
	Over gently rolling through medium dense undergrowth.
40.41	Proportionate dist.; no evidence of ¼ sec. cor. found.
	Set an iron post, 3 ft. long, 1 in. diam., 27 ins. in the ground, with a quartzite stone, 4x3x2 ins., marked X, deposited at base, for ¼ sec. cor., with brass cap marked

Chains	
	$\frac{1}{4}$ S24 | S19 1943
58.00	Wash, 10 lks. wide, 3 ft. deep, course SW.
80.83	Proportionate dist.; no evidence of sec. cor. found.
	Set an iron post, 3 ft. long, 2 ins. diam., 27 ins. in t ground, with a limestone, 5x4x2 ins., marked X, deposite at base, for cor. of secs. 13, 18, 19, and 24, with bras cap marked T6S R5W | R4W S13 | S18 S24 | S19 1943
	Land, gently rolling. Soil, sandy clay loam; 2nd rate. No timber. Undergrowth, shadscale, greasewood, kersene brush, and scattered growth of weeds and grass. Fair grazing land.
	N. 0° 37' W., between secs. 13 and 18.
	Over gently rolling land, through medium dense undergrow
30.00	Ascend gentle SE. slope. bears NE. and SW.
40.41	Proportionate dist.; on rim of low bench, 30 ft. high, no evidence of $\frac{1}{4}$ sec. cor. found.
	Set an iron post, 3 ft. long, 1 in. diam., 28 ins. in the ground, with a limestone, 6x4x3 ins., marked X, deposited at base, for $\frac{1}{4}$ sec. cor., with brass cap marked $\frac{1}{4}$ S13 | S18 1943
	Descend gentle NW. slope, over rolling land.
80.83	Proportionate dist; no evidence of sec. cor. found.
	Set an iron post, 3 ft. long, 2 ins. diam., 27 ins. in th ground, with limestone, 4x4x2 ins., marked X, deposited at base, for cor. of secs. 7, 12, 13, and 18, with brass cap marked T6S R5W | R4W S12 | S 7 S13 | S18 1943.
	Land, rolling. Soil, sandy clay loam; 2nd rate. No timber. Undergrowth, shadscale and greasewood; scattered growth of weeds and grass. Fair grazing land.

DEPENDENT RESURVEY OF GUIDE MERIDIAN FOR TUILLA & RUSH VALLEYS
T. 6 S., BETWEEN RS. 4 AND 5 W.

Chains	
	N. 0° 37' W., between secs. 7 and 12.
	Over rolling land, through medium dense undergrowth.
26.40	Wash, 15.1ks. wide, 3 ft. deep, course W.
40.41	Proportionate dist.; no evidence of ¼ sec. cor. found.
	Set an iron post, 3 ft. long, 1 in. diam., 27 ins. in the ground, with limestone, 7x5x3 ins., marked X, deposited at base, for ¼ sec. cor., with brass cap marked S12 | S 7 1943
76.00	Low spur, projects S. 80° W.; descend gentle NW. slope.
80.83	Proportionate dist.; no evidence of sec. cor. found.
	Set an iron post, 3 ft. long, 2 ins. diam., 27 ins. in the ground, with limestone, 8x4x3 ins., marked X, deposited at base, for cor. of secs. 1, 6, 7, and 12, with brass cap marked T6S R5W | R4W S 1 | S 6 S12 | S 7 1943
	Land, rolling. Soil, sandy clay loam; 2nd rate. No timber. Under growth, sagebrush and greasewood; scattered growth of weeds and grass. Fair grazing land.
	N. 0° 37' W., between secs. 1 and 6.
	Over rolling land, through medium dense undergrowth.
40.41	Proportionate dist.; on SE. slope of low spur; no evidence of ¼ sec. cor. found.
	Set an iron post, 3 ft. long, 1 in. diam., 24 ins. in the ground, and in mound of stone to top, for ¼ sec. cor., with brass cap marked S 1 | S 6 1943
47.00	Low spur, projects SW.; descend NW. slope.
58.00	Draw, course SW.; thence along gentle E. slope.
80.70	Net wire fence, Deseret Chemical Warfare Depot, bears E. and W.
80.83	The standard cor. of secs. 1, 6, 31, and 36, which is an iron post, 3 ins. diam., set and marked as described in the official records.

DEPENDENT RESURVEY OF GUIDE MERIDIAN FOR TUILLA & RUSH VALLEYS
T. 6 S., BETWEEN RS. 4 AND 5 W.

Chains	
	Land, rolling.SW. drainage.
	Soil, sandy clay and gravelly loam; 2nd rate.
	No timber.
	Undergrowth, shadscale and greasewood; scattered growth of weeds and grass. Fair grazing land.
	4.04

DEPENDENT RESURVEY OF SOUTH BOUNDARY, T. 6 S., R. 4 W.

Reestablishment of S. bdy. of T. 6 S., R. 4 W., surveyed by C. L. Craig, deputy surveyor, in 1856, and resurveyed as N. bdy. T. 7 S.,R. 4 W., by A. D. Ferron, deputy surveyor, in 1871.

From the cor. of Tps. 6 and 7 S., Rs. 4 and 5 W.

N. 89° 24' E., between secs. 6 and 31.

Over rolling land, through medium dense undergrowth.

37.00 Old road, bears NE. and SW.

40.20 The ¼ sec. cor., which is a limestone, 12x7x6 ins., mark ¼ on N. face, and firmly set.

At point for cor.

Set an iron post, 3 ft. long, 1 in. diam., 27 ins. in th ground, with original cor. monument deposited at base, f ¼ sec. cor., with brass cap marked

¼ S 31 / S 6

1943

Thence

N. 89° 29' E., between secs. 6 and 31.

9.50 Enter nearly level land, and scattered undergrowth, bears NW. and SE.

24.00 Enter rolling land and medium dense undergrowth.

40.24 The cor. of secs. 5, 6, 31, and 32, which is a limestone, 12x12x3 ins., marked with 5 notches on E., and 1 notch on W. edge, firmly set in the ground.

At point for cor.

Set an iron post, 3 ft. long, 2 ins. diam., 27 ins. in th ground, with original cor. monument deposited at base, fo cor. of secs. 5, 6, 31, and 32, with brass cap marked

T6S R4W
S31 | S32
S 6 | S 5
T7S

1943

Land, rolling and nearly level.
Soil, sandy clay loam; 2nd rate.
No timber.
Undergrowth, greasewood and shadscale; scattered growth of weeds and grass. Fair grazing land.

DEPENDENT RESURVEY OF SOUTH BOUNDARY, T. 6 S., R. 4 W.

Chains	
	N. 89°. 20' E., between secs. 5 and 32.
	Over rolling land, through medium dense undergrowth.
40.16	The ¼ sec. cor., which is a limestone, 12x8x2 ins., marked ¼ on N. face, and firmly set in the ground.
	At point for cor.
	Set an iron post, 3 ft. long, 1 in. diam., 27 ins. in the ground, with the original cor. monument deposited at base, for ¼ sec. cor., with brass cap marked
	¼ S 32 / S 5 1943
	Thence
	N. 89° 22' E., between secs. 5 and 32.
40.17	The cor. of secs. 4, 5, 32, and 33, which is a sandstone, 12x8x2 ins., marked with 4 notches on E., and 2 notches on W. edge, and firmly set in the ground.
	At point for cor.
	Set an iron post, 3 ft. long, 2 ins. diam., 27 ins. in the ground, with original cor. monument deposited at base, for cor. of secs. 4, 5, 32, and 33, with brass cap marked
	T6S R4W S32 S33 / S 5 S 4 T7S 1943
	Land, rolling. Soil, sandy clay loam; 2nd rate. No timber. Undergrowth, medium dense greasewood and shadscale; scattered growth of weeds and grass. Fair grazing land.
	N. 89° 11' E., between secs. 4 and 33.
	Over rolling land, through medium dense undergrowth.
40.20	Proportionate dist.; no evidence of ¼ sec. cor. found.
	Set an iron post, 3 ft. long, 1 in. diam., 27 ins. in the ground, with limestone, 4x2x2 ins., marked X, deposited at base, for ¼ sec. cor., with brass cap marked
	¼ S 33 / S 4 1943
42.00	Low rise, bears N. and S.
62.30	Wash, 10 lks. wide, 3 ft. deep, course S. 15° W.
80.40	The cor. of secs. 3, 4, 33, and 34, which is a limestone,

Chains	
	10x10x8 ins., marked with 3 notches on E. and W. edges, and firmly set in the ground.
	At point for cor.
	Set an iron post, 3 ft. long, 2 ins. diam., 27 ins. in t ground, with original cor. monument deposited at base, i cor. of secs. 3, 4, 33, and 34, with brass cap marked T6S R4W S33 S34 S 4 S 3 T7S 1943
	Land, gently rolling. Soil, sandy clay loam; 2nd rate. Timber, none. Undergrowth, greasewood, and shadscale. Scattered growt of weeds and grass. Fair grazing land.
	N. 89° 11' E., between secs. 3 and 34.
	Over rolling land, with gentle SW. slope, through medium dense undergrowth.
40.18	Proportionate dist.; no evidence of ¼ sec. cor. found.
	Set an iron post, 3 ft. long, 1 in. diam., 27 ins. in th ground, for ¼ sec. cor., with brass cap marked ¼ S 34 / S 3 1943
80.35	Proportionate dist.; no evidence of sec. cor. found.
	Set an iron post, 3 ft. long, 2 ins. diam., 27 ins. in th ground, for cor. of secs. 2, 3, 34, and 35, with brass cap marked T6S R4W S34 S35 S 3 S 2 T7S 1943
	14x6x6 ins. marked X, at base of post. deposit, a limeston
	Land, rolling. Soil, sandy clay loam; 2nd rate. No timber. Undergrowth, shadscale, bud sage, and greasewood; scatter ed growth of weeds ~~and~~ grass. Fair grazing land.
	N. 89° 11' E., between secs. 2 and 35.
	Over gently rolling land, through medium dense undergrowth
8.00	Enter scattered undergrowth, bears NW. and SE.

DEPENDENT RESURVEY OF SOUTH BOUNDARY, T. 6 S., R. 4 W.

Chains	
40.18	Proportionate dist.; no evidence of ¼ sec. cor. found.
	Set an iron post, 3 ft. long, 1 in. diam., 27 ins. in the ground, with a limestone, 14x6x6 ins., marked X, deposited at base, for ¼ sec. cor., with brass cap marked ¼ S 35 / S 2 1943
46.40	Old road, bears N. 60° W., and S. 60° E.
62.00	Enter medium dense undergrowth, bears N. and S.
80.35	Proportionate dist.; no evidence of sec. cor. found.
	Set an iron post, 3 ft. long, 2 ins. diam., 26 ins. in the ground, with a limestone, 12x10x8 ins., marked X, deposited at base, and in mound of stone to top, for cor. of secs. 1, 2, 35, and 36, with brass cap marked T6S | R4W S35 | S36 S 2 | S 1 T7S 1943
	Land, gently rolling. Soil, sandy clay loam; 2nd rate. No timber. Undergrowth, shadscale, bud sage, and greasewood; scattered growth of weeds and grass. Fair grazing land.
	N. 89° 11' E., between secs. 1 and 36.
	Over rolling land, with SW. slope, through medium dense undergrowth.
40.18	Proportionate dist.; from this point the official cor. monument for ¼ sec. cor., a limestone, 14x9x5 ins., marked ¼ on one face, and lying loose on the ground, bears S. 86° 30' E., 5.07 chs. dist. This cor. monument appeared to have been moved from its original position.
	Set an iron post, 3 ft. long, 1 in. diam., 27 ins. in the ground, with official cor. monument deposited at base, for ¼ sec. cor., with brass cap marked ¼ S 36 / S 1 1943
	raise a mound of stone, 3 ft. base, 2½ ft. high, N. of cor.
80.35	The cor. of Tps. 6 and 7 S., Rs. 3 and 4 W., which is a limestone, 17x12x10 ins., marked with 6 notches on N., S., E., and W. edges, and set in mound of stone.
	At point for cor.
	Set an iron post, 3 ft. long, 3 ins. diam., 24 ins. in the ground, with official cor. monument deposited at base, and in mound of stone to top, for cor. of Tps. 6 and 7 S.,

Chains		Minutes
	Rs. 3 and 4 W., with brass cap marked	

T6S
R4W | R3W
S36 | S31
S 1 | S 6
T7S
1943

raise a mound of stone, 3 ft. base, 3 ft. high, S. of cor.

Land, rolling; gentle SW. slope.
Soil, sandy clay loam, rocky on E. half mile; 2nd to 3rd rate.
No timber.
Undergrowth, sagebrush, shadscale, bud sage, and greasewood; scattered growth of weeds and grass. Fair grazing land.

DEPENDENT RESURVEY OF
PORTION OF WEST BOUNDARY, T. 6 S., R. 3 W.

Reestablishment of surveys executed by C.L.Craig, deputy surveyor, in 1856, and resurveyed by Robert Gorlinski, deputy surveyor, in 1892.

From the cor. of Tps. 6 and 7 S., Rs. 3 and 4 W.

N. 0° 13' E., between secs. 31 and 36.

Along gentle SW. slope, over rolling land, through medium dense undergrowth.

40.34 On gentle rocky SW. slope.

The ¼ sec. cor., which is a limestone, 18x14x8 ins., marked ¼ on W. face, firmly set in the ground, with a small mound of stone to the west.

At point for cor.

Set an iron post, 3 ft. long, 1 in. diam., 26 ins. in the ground, with original cor. monument deposited at base, and in mound of stone to top, for ¼ sec. cor., with brass cap marked

¼
S36 | S31
1943

raise a mound of stone, 3 ft. base, 3 ft. high, W. of cor.

Thence

N. 0° 10' E., between secs. 31 and 36.

26.00 Rocky wash, course SW.

40.19 On gentle rocky SW. slope.

The cor. of secs. 25, 30, 31, and 36, which is a limestone 16x14x6 ins., marked with 1 notch on S., and 5 notches on N. edge, firmly set, with a small mound of stone to west.

At point for cor.

DEPENDENT RESURVEY OF PORTION OF WEST BOUNDARY, T. 6 S., R. 3 W.

Chains	
	Set an iron post, 3 ft. long, 2 ins. diam., 27 ins. in the ground, with original cor. monument deposited at base, for cor. of secs. 25, 30, 31, and 36, with brass cap marked T6S R4W | R3W S25 | S30 S36 | S31 1943 raise a mound of stone, 3 ft. base, 3 ft. high, W. of cor.
	Land, rolling, with gentle SW. slope and drainage. Soil, rocky sandy clay loam; 3rd rate. No timber. Undergrowth, sagebrush and shadscale; scattered growth of weeds and grass. Fair grazing land.
	N. 0° 14' E., between secs. 25 and 30.
	Along gentle rocky SW. slope over rolling land, through medium dense undergrowth.
40.33	On gentle rocky SW. slope.
	The ¼ sec. cor., which is a limestone, 20x16x16 ins., marked with ¼ on W. face, firmly set, with mound of stone to the W.
	At point for cor.
	Set an iron post, 3 ft. long, 1 in. diam., 27 ins. in the ground, with original cor. moument deposited at base, for ¼ sec. cor., with brass cap marked ¼ S25 | S30 1943 raise a mound of stone, 3 ft. base, 3 ft. high, W. of cor.
	Thence
	N. 0° 09' E., between secs. 25 and 30.
0.50	Old road, bears NW. and SE.
32.20	Draw, course SW.
40.28	The cor. of secs. 19, 24, 25, and 30, which is an iron post, 2 ins. diam., set, marked and witness as described in the official records.
	Land, rolling, with gentle SW. slope. Soil, rocky sandy clay; 3rd rate. No timber. Undergrowth, sagebrush and shadscale; scattered growth of weeds and grass. ~~Fair~~ grazing land.

Chains	
	Reestablishment of surveys executed by C. L. Craig, deputy surveyor, in 1856.
	From the cor. of secs. 5, 6, 31, and 32, on S. bdy. of
	N. 0° 46' W., between secs. 31 and 32.
	Over gently rolling land, through medium dense undergro
30.50	Old road, bears NE. and SW.
40.40	Proportionate dist.; no evidence of ¼ sec. cor. found.
	Set an iron post, 3 ft. long, 1 in. diam., 27 ins. in th ground, with a limestone, 4x4x2 ins., marked X, deposite at base, for ¼ sec. cor., with brass cap marked ¼ S31 | S32 1943
80.80	Proportionate dist.; no evidence of sec. cor. found.
	Set an iron post, 3 ft. long, 2 ins. diam., 27 ins. in t ground, with a limestone, 4x4x2 ins., marked X, deposite at base, for cor. of secs. 29, 30, 31, and 32, with bras cap marked T6S | R4W S30 | S29 S31 | S32 1943
	Land, gently rolling. Soil, sandy clay loam; 2nd rate. No timber. Undergrowth, shadscale, greasewood, and bud sage; medium growth of weeds and grass. Fair grazing land.
	From the cor. of secs. 25, 30, 31, and 36, on W. bdy. of Tp.
	N. 89° 28' E., between secs. 30 and 31.
	Over rolling land, with gentle W. slope.
33.50	Low rise, bears N. and S.; old road, along Rise; thence over gentle E. slope.
40.11	Proportionate dist.; at east foot of low rise; no evidence of ¼ sec. cor. found.
	Set an iron post, 3 ft. long, 1 in. diam., 27 ins. in th ground, with a limestone, 6x6x4 ins., marked X, deposite at base, for ¼ sec. cor., with brass cap marked ¼ S 30 S 31 1943

Chains	
80.22	The cor. of secs. 29, 30, 31, and 32.
	Land, rolling. Soil, sandy clay loam; 2nd rate. No timber. Undergrowth, shadscale and bud sage; scattered growth of weeds and grass. Fair grazing land.
	N. 0° 24' W., between secs. 29 and 30.
	Over rolling land, through medium dense undergrowth.
3.60	Net and barbed wire fence, Deseret Chemical Warfare Depot, bears E. and W.
40.40	Proportionate dist.; no evidence of ¼ sec. cor. found.
	Set an iron post, 3 ft. long, 1 in. diam., 27 ins. in the ground, with a limestone, 15x12x4 ins., marked X, deposited at base, for ¼ sec. cor., with brass cap marked ¼ S30 | S29 1943
57.00	Foot of low bench, bears NW. and SE.; ascend.
62.00	Top of bench, 40 ft. high, bears NW. and SE.; thence over rolling bench.
80.79	Proportionate dist.; no evidence of sec. cor. found.
	Set an iron post, 3 ft. long, 2 ins. diam., 27 ins. in the ground, with a limestone, 8x4x2 ins., marked X, deposited at base, for cor. of secs. 19, 20, 29, and 30, with brass cap marked T6S R4W S19 | S20 S30 | S29 1943.
	Land, rolling. Soil, sandy clay loam; 2nd rate. No timber. Undergrowth, shadscale, greasewood, and bud sage; scattered growth of weeds and grass. Fair grazing land.
	From the cor. of secs. 19, 24, 25, and 30, on W. bdy. of Tp.
	N. 89° 27' E., between secs. 19 and 30.
	Over rolling land, through medium dense undergrowth.
34.20	Wash, 40 lks. wide, 5 ft. deep, course S. 30° W.
40.25	Proportionate dist.; no evidence of ¼ sec. cor. found.
	Set an iron post, 3 ft. long, 1 in. diam., 27 ins. in the

Chains	
	ground, with a limestone, 12x8x8 ins., marked X, deposit at base, for ¼ sec. cor., with brass cap marked ¼ S 19 / S 30 1943
44.50	Old road, bears N. 15° E., and S. 15° W.
63.00	Low spur, projects S.; descend.
66.00	Small draw, course S.; ascend.
73.00	Low bench, bears N. and S.; thence over rolling top.
80.50	The cor. of secs. 19, 20, 29, and 30.
	Land, rolling. Soil, sandy clay loam; 2nd rate. No timber. Undergrowth, shadscale, greasewood, and bud sage; scattered growth of weeds and grass. Fair grazing land.
	N. 1° 03' W., between secs. 19 and 20.
	Over rolling land, through medium dense undergrowth.
24.00	Shallow swale, course SW.
40.40	Proportionate dist.; no evidence of ¼ sec. cor. found.
	Set an iron post, 3 ft. long, 1 in. diam., 27 ins. in the ground, with iron rod, 5 ft. long, 1½ ins. wide, ½ in. thick, bent in U shape, deposited at base, for ¼ sec. cor with brass cap marked ¼ S19 | S20 1943
47.50	Old road, bears N. 70° W., and S. 70° E.
70.00	Enter construction area, Deseret Chemical Warfare Depot, surface leveled and covered with gravel, bears E. and W.
80.80	Proportionate dist; in construction area. No evidence of sec. cor. found.
	Set an iron post, 3 ft. long, 2 ins. diam., 38 ins. in the ground, with limestone boulder, 4x4x4 ins., marked X, at base of post, for cor. of secs. 17, 18, 19, and 20, with brass cap marked T6S | R4W S18 | S17 S19 | S20 1943
	Land, rolling. Soil, sandy clay loam; 2nd rate. No timber. Undergrowth, shadscale, and bud sage; scattered growth of weeds and grass. Fair grazing land.

DEPENDENT RESURVEY OF SUBDIVISION, T. 6 S., R. 4 W.

Chains	
	From the cor. of secs. 13, 18, 19, and 24, on W. bdy. of Tp.
	N. 89° 27' E., between secs. 18 and 19.
	Over nearly level land, through medium dense undergrowth.
8.20	Wash, 20 lks. wide, 3 ft. deep, course S. 30° W.
30.40	Old road, bears NW. and SE.
39.90	Proportionate dist.; no evidence of ¼ sec. cor. found.
	Set an iron post, 3 ft. long, 1 in. diam., 27 ins. in the ground, with a limestone, 5x5x4 ins., marked X, deposited at base, for ¼ sec. cor., with brass cap marked
	¼ S 18 / S 19 1943
44.80	Wash, 10 lks. wide, 3 ft. deep, course S.
62.00	Wash, 20 lks. wide, 5 ft. deep, course S. 20° W.
65.30	Old road, bears N. 20° E., and S. 20° W.
70.00	Enter construction area, Deseret Chemical Warfare Depot, bears NW. and SE.
79.80	The cor. of secs. 17, 18, 19, and 20.
	Land, nearly level. Soil, sandy clay loam; 2nd rate. No timber. Undergrowth, shadscale, greasewood, and bud sage; scattered growth of weeds and grass. Fair grazing land.
	N. 0° 23' E., between secs. 17 and 18.
	Over nearly level land, across construction area, Deseret Chemical Warfare Depot.
21.00	Leave construction area, enter medium dense undergrowth, bears E. and W.; thence over rolling land.
22.50	Old road, bears N. 20° W., and S. 20° E.
40.40	Proportionate dist.; no evidence of ¼ sec. cor. found.
	Set an iron post, 3 ft. long, 1 in. diam., 27 ins. in the ground, with limestone, 5x4x3 ins., marked X, deposited at base, for ¼ sec. cor., with brass cap marked
	¼ S18 | S17 1943
80.79	Proportionate dist.; no evidence of sec. cor. found.
	Set an iron post, 3 ft. long, 2 ins. diam., 27 ins. in the ground, with a limestone, 6x6x3 ins., marked X, deposited at base, for cor. of secs. 7, 8, 17, and 18, with brass

Chains	
	cap marked T6S R4W S 7 | S 8 S18 | S17 1943
	Land, rolling. Soil, sandy clay loam; 2nd rate. No timber. Undergrowth, shadscale, sagebrush, and bud sage; scatter growth of weeds and grass. Fair grazing land.
	From the cor. of secs. 7, 12, 13, and 18, on W. bdy. of T
	N. 89° 29' E., between secs. 7 and 18.
	Over nearly level land, through medium dense undergrowt
19.00	Foot of low bench, bears NE. and SW.
24.00	Top of bench, 30 ft. high, bears NE. and SW.; thence ove rolling top.
40.61	Proportionate dist.; no evidence of ¼ sec. cor. found.
	Set an iron post, 3 ft. long, 1 in. diam., 27 ins. in th ground, with a limestone, 5x4x3 ins., marked X, deposite at base, for ¼ sec. cor., with brass cap marked ¼ S 7 / S 18 1943
49.00	Edge of bench, bears N. and S.; descend.
52.00	Foot of bench, bears N. and S.; thence over rolling land.
81.22	The cor. of secs. 7, 8, 17, and 18.
	Land, rolling. Soil, sandy clay loam; 2nd rate. No timber. Undergrowth, shadscale, greasewood, and sagebrush; scattered growth of weeds and grass. Fair grazing land.
	N. 1° 16' W., between secs. 7 and 8.
	Over rolling land, through medium dense undergrowth.
40.41	Proportionate dist.; no evidence of ¼ sec. cor. found.
	Set an iron post, 3 ft. long, 1 in. diam., 27 ins. in the ground, with a limestone, 4x4x3 ins., marked X, deposited at base, for ¼ sec. cor., with brass cap marked ¼ S 7 | S 8 1943

DEPENDENT RESURVEY OF SUBDIVISION, T. 6 S., R. 4 W.

Chains	
80.81	The cor. of secs. 5, 6, 7, and 8, which is a juniper post, 4 ins. square, 2 ft. long, marked 5 on NE., S8 on SE., S7 on SW., and 6 on NW. face, and firmly set at cor. of old fence line, bearing N., and W.
	At point for cor.
	Set an iron post, 3 ft. long, 2 ins. diam., 27 ins. in the ground, with old post set alongside, and in mound of stone to top, for cor. of secs. 5, 6, 7, and 8, with brass cap marked
	T6S | R4W S 6 | S 5 S 7 | S 8 1943
	Land, gently rolling. Soil, sandy clay loam; 2nd rate. No timber, Undergrowth, shadscale and bud sage; scattered growth of weeds and grass. Fain grazing land.
	From the cor. of secs. 1, 6, 7, and 12, on W. bdy. of Tp.
	N. 89° 32' E., between secs. 6 and 7.
	Over rolling land, through medium dense undergrowth.
17.00	Low spur, projects S.
40.15	Proportionate dist.; no evidence of the ¼ sec. cor. found.
	Set an iron post, 3 ft. long, 1 in. diam., 27 ins. in the ground, with a limestone, 6x5x3 ins., marked X, deposited at base, for ¼ sec. cor., with brass cap marked
	¼ S 6 / S 7 1943
80.30	The cor. of secs. 5, 6, 7, and 8.
	Land, rolling. Soil, sandy clay loam; 2nd rate. No timber. Undergrowth, shadscale, sagebrush, and bud sage; scattered growth of weeds and grass. Fair grazing land.
	N. 0° 32' W., between secs. 5 and 6.
	Over rolling land, through medium dense undergrowth.
27.50	Draw, course S. 60° W.
40.88	Proportionate dist.; no evidence of ¼ sec. cor. found.
	Set an iron post, 3 ft. long, 1 in. diam., 20 ins. in the ground, and in mound of stone to top, with a limestone, 6x4x4 ins., marked X, deposited at base, for ¼ sec. cor., with brass cap marked

Chains	
	S 6 | S 5 (1/4) 1943
81.38	Net and barbed wire fence, Deseret Chemical Warfare Depo bears E. and W.
81.61	The standard cor. of secs. 5, 6, 31, and 32, on N. bdy. of Tp., which is an iron post, 2 ins. diam., set, marked and witnessed as described in the official record.
	Land, rolling. Soil, sandy clay loam; 2nd rate. No timber. Undergrowth, shadscale and bud sage; scattered growth of weeds and grass. Fair grazing land.
	From the cor. of secs. 4, 5, 32, and 33, on S. bdy. of T
	N. 0° 27' W., between secs. 32 and 33.
	Over rolling land, through medium dense undergrowth.
40.45	Proportionate dist.; no evidence of 1/4 sec. cor. found.
	Set an iron post, 3 ft. long, 1 in. diam., 27 ins. in the ground, with a limestone, 4x4x3 ins., marked X, deposited at base, for 1/4 sec. cor., with brass cap marked
	(1/4) S32 | S33 1943
80.90	Proportionate dist.; no evidence of sec. cor. found.
	Set an iron post, 3 ft. long, 2 ins. diam., 27 ins. in th ground, with a cobblestone, 4x3x3 ins., marked X, deposit at base, for cor. of secs. 28, 29, 32, and 33, with brass cap marked
	T6S | R4W S29 | S28 S32 | S33 1943
	Land, gently rolling. Soil, sandy clay loam; 2nd rate. No timber. Undergrowth, shadscale, greasewood, and bud sage; scatter ed growth of weeds and grass. Fair grazing land.
	From the cor. of secs. 29, 30, 31, and 32.
	N. 89° 17' E., between secs. 29 and 32.
	Over rolling land, through medium dense undergrowth.
40.20	Old road, bears N. and S.
40.36	Proportionate dist.; no evidence of 1/4 sec. cor. found.

DEPENDENT RESURVEY OF SUBDIVISION, T. 6 S., R. 4 W.

Chains	
	Set an iron post, 3 ft. long, 1 in. diam., 27 ins. in the ground, with a limestone, 6x6x3 ins., marked X, deposited at base, for ¼ sec. cor., with brass cap marked ¼ S 29 / S 32 1943
42.50	Wash, 12 lks. wide, 4 ft. deep, course S. 30° W.
49.90	Old road, bears NE. and SW.
53.00	W. edge of low rise, bears N. and S.
60.00	E. edge of rise, descend gentle E. slope.
80.73	The cor. of secs. 28, 29, 32, and 33.
	Land, rolling. Soil, sandy clay loam; 2nd rate. No timber. Undergrowth, shadscale and bud sage; scattered growth of weeds and grass. Fair grazing land.
	N. 0° 18' W., between secs. 28 and 29.
	Over rolling land, through medium dense undergrowth.
3.70	Net and barbed wire fence, Deseret Chemical Warfare Depot, bears E. and W.
33.70	Old road, bears N. 50° E., and S. 50° W.
36.50	Wash, 12 lks. wide, 4 ft. deep, course S. 50° W.
40.45	Proportionate dist.; no evidence of ¼ sec. cor. found.
	Set an iron post, 3 ft. long, 1 in. diam., 27 ins. in the ground, with a limestone, 17x12x6 ins., marked X, deposited at base, for ¼ sec. cor., with brass cap marked ¼ S29 | S28 1943
80.90	Proportionate dist.; no evidence of sec. cor. found.
	Set an iron post, 3 ft. long, 2 ins. diam., 27 ins. in the ground, with a limestone, 12x6x4 ins., marked X, deposited at base, for cor. of secs. 20, 21, 28, and 29, with brass cap marked T6S | R4W S20 | S21 S29 | S28 1943
	Land, rolling. Soil, sandy clay loam; 2nd rate. No timber. Undergrowth, shadscale, greasewood and bud sage; scattered growth of weeds and grass. Fair grazing land.

Chains

From the cor. of secs. 19, 20, 29, and 30.

N. 89° 10' E., between secs. 20 and 29.

Over rolling land, through medium dense undergrowth.

11.00 Old road, bears N. and S.

12.00 Edge of low bench, bears N. and S.; descend.

17.00 Foot of bench, bears N. and S.; thence over nearly level land.

32.00 Old road, bears N. 20° W., and S. 20° E.

40.44 Proportionate dist.; no evidence of ¼ sec. cor. found.

Set an iron post, 3 ft. long, 1 in. diam., 27 ins. in the ground, with a limestone, 12x10x5 ins., marked X, deposited at base, for ¼ sec. cor., with brass cap marked

¼ S 20 / S 29

1943

44.90 Wash, 10 lks. wide, 4 ft. deep, course S.

80.88 The cor. of secs. 20, 21, 28, and 29.

Land, rolling.
Soil, sandy clay; 2nd rate.
No timber.
Undergrowth, shadscale, greasewood, and bud sage; scattered growth of weeds and grass. Fair grazing land.

N. 1° 37' W., between secs. 20 and 21.

Over rolling land, through medium dense undergrowth.

40.46 Proportionate dist.; no evidence of ¼ sec. cor. found.

Set an iron post, 3 ft. long, 1 in. diam., 27 ins. in the ground, with a limestone, 6x6x3 ins., marked X, deposited at base, for ¼ sec. cor., with brass cap marked

¼

S20 | S21

1943

80.93 Proportionate dist.; no evidence of sec. cor. found.

Set an iron post, 3 ft. long, 2 ins. diam., 27 ins. in the ground, with a cobble stone, 7x6x4 ins., marked X, deposited at base, for cor. of secs. 16, 17, 20, and 21, with brass cap marked

T6S | R4W
S17 | S16
S20 | S21

1943

Land, gently rolling.

DEPENDENT RESURVEY OF SUBDIVISION, T. 6 S., R. 4 W.

Chains	
	Soil, sandy clay loam. 2nd rate. No timber. Undergrowth, sagebrush, shadscale, and bud sage; scattered growth of weeds and grass. Fair grazing land.
	From the cor. of secs. 17, 18, 19, and 20.
	N. 89° 05' E., between secs. 17 and 20.
	Across construction area, Deseret Chemical Warfare Depot, over gently rolling land.
21.00	Leave construction area; enter medium dense undergrowth, bears NW. and SE.
40.01	Proportionate dist.; no evidence of ¼ sec. cor. found.
	Set an iron post, 3 ft. long, 1 in. diam., 27 ins. in the ground, with a limestone, 8x8x8 ins., marked X, deposited at base, and in mound of stone to top, for ¼ sec. cor., with brass cap marked ¼ S 17 / S 20 1943
80.02	The cor. of secs.16, 17, 20, and 21.
	Land, gently rolling. Soil, sandy clay loam; 2nd rate. No timber. Undergrowth, shadscale and bud sage; scattered growth of weeds and grass. Fair grazing land.
	N. 1° 16' E., between secs. 16 and 17.
	Over rolling land, through medium dense undergrowth.
34.00	Old road, bears NW. and SE.
40.46	Proportionate dist.; no evidence of ¼ sec. cor. found.
	Set an iron post, 3 ft. long, 1 in. diam., 27 ins. in the ground, with a limestone, 8x6x3 ins., marked X, deposited at base, and in mound of stone to top, for ¼ sec. cor., with brass cap marked ¼ S17 | S16 1943
	From this ¼ sec. cor., a shaft, 20 ft. deep, 15 ft. diam., on Oakland No. 30 lode, sur. No. 4803, bears S. 26° 02' W., 17.77 chs. dist., From this shaft on Oakland No. 30 lode, a shaft, 20 ft. deep, 15 ft. diam., on Oakland No. 31 lode, sur. No. 4802, bears S. 19° 08'E., 9.45. chs. dist.
	From these shafts, a retracement was made along the record ties, and of the bdys. of the two claims, and no evidence of any of the corners could be found or identified.
	The calculated courses and distances from the ¼ sec. cor.,

Chains

secs. 16 and 17, to the position for cors. No. 1 of the Oakland No. 30 and 31, lodes, as determined through the ties from the shafts are as follows:-

From the ¼ sec. cor., the position of cor. No 1, Oakland No. 30 lode, sur. No. 4803, bears S. 25° 26' W., 11.48 chs. dist.

From the ¼ sec. cor., the position of cor. No. 1, Oakland No 31 lode, sur. No. 4802, bears S. 5° 53' W., 19.06 chs dist.

45.80 Wash, 12 lks. wide, 3 ft. deep, course SW.

80.92 Proportionate dist.; no evidence of sec. cor. found.

Set an iron post, 3 ft. long, 2 ins. diam., 27 ins. in the ground, with a limestone, 6x5x3 ins., marked X, deposited at base, and in mound of stone to top, for cor. of secs. 8, 9, 16, and 17, with brass cap marked

T6S	R4W
S 8	S 9
S17	S16

1943

Land, rolling.
Soil, sandy clay loam; 2nd rate.
No timber.
Undergrowth, sagebrush, shadscale, and bud sage; scattered growth of weeds and grass. Fair grazing land.

From the cor. of secs. 7, 8, 17, and 18.

N. 89° 00' E., between secs. 8 and 17.

Over rolling land, through medium dense undergrowth.

40.62 Proportionate dist.; no evidence of ¼ sec. cor. found.

Set an iron post, 3 ft. long, 1 in. diam., 27 ins. in the ground, with a limestone, 5x4x4 ins., marked X, deposited at base, and in mound of stone to top, for ¼ sec. cor., with brass cap marked

¼ S 8 / S 17

1943

81.25 The cor. of secs. 8, 9, 16, and 17.

Land, rolling.
Soil, sandy clay loam; 2nd rate.
No timber.
Undergrowth, shadscale and bud sage; scattered growth of weeds and grass. Fair grazing land.

N. 2° 08' W., between secs. 8 and 9.

Over rolling land, through medium dense undergrowth.

DEPENDENT RESURVEY OF SUBDIVISION, T. 6 S., R. 4 W.

Chains	
40.48	Proportionate dist.; no evidence of ¼ sec. cor. found.
	Set an iron post, 3 ft. long, 1 in. diam., 27 ins. in the ground, with a limestone, 6x4x3 ins., marked X, deposited at base, and in mound of stone to top, for ¼ sec. cor., with brass cap marked ¼ S 8 | S 9 1943
80.96	Proportionate dist.; no evidence of sec. cor. found.
	Set an iron post, 3 ft. long, 2 ins. diam., 27 ins. in the ground, with a limestone, 8x6x3 ins., marked X, deposited at base, and in mound of stone to top, for cor. of secs. 4, 5, 8, and 9, with brass cap marked T6S | R4W S 5 | S 4 S 8 | S 9 1943
	Land, rolling. Soil, sandy clay loam; 2nd rate. No timber. Undergrowth, shadscale, sagebrush, and bud sage; scattered growth of weeds and grass. Fair grazing land.
	From the cor. of secs. 5, 6, 7, and 8.
	N. 88° 57' E., between secs. 5 and 8.
	Over rolling land, through medium dense undergrowth.
39.97	Proportionate dist.; no evidence of ¼ sec. cor. found.
	Set an iron post, 3 ft. long, 1 in. diam., 27 ins. in the ground, with a limestone, 6x5x3 ins., marked X, deposited at base, for ¼ sec. cor., with brass cap marked ¼ S 5 / S 8 1943
79.95	The cor. of secs. 4, 5, 8, and 9.
	Land, rolling. Soil, sandy clay loam; 2nd rate. No timber. Undergrowth, sagebrush, shadscale, and bud sage; scattered growth of weeds and grass. Fair grazing land.
	N. 0° 19' W., between secs. 4 and 5.
	Over rolling land, through medium dense undergrowth.
39.30	Net and barbed wire fence, Deseret Chemical Warfare Depot, bears E. and W.

Chains	
40.45	Proportionate dist.; no evidence of ¼ sec. cor. found.
	Set an iron post, 3 ft. long, 1 in. diam., 27 ins. in the ground, with a cobble stone, 8x6x4 ins., marked X, deposited at base, and in mound of stone to top, for ¼ sec. cor with brass cap marked
	¼ S 5 | S 4 1943
80.74	The standard cor. of secs. 4, 5, 32, and 33, on N. bdy. of Tp., which is an iron post, 2 ins. diam., marked, set, and witnessed as described in the official records.
	Land, rolling. Soil, sandy clay loam; 2nd rate. No timber. Undergrowth, shadscale, sagebrush, and bud sage; scattered growth of weeds, and grass. Fair grazing land.
	From the cor. of secs. 3, 4, 33, and 34, on S. bdy. of Tp
	N. 0° 16' W., between secs. 33 and 34.
	Over rolling land, through medium dense undergrowth.
40.16	Proportionate dist.; no evidence of ¼ sec. cor. found.
	Set an iron post, 3 ft. long, 1 in. diam., 27 ins. in the ground, with a limestone, 3x3x2 ins., marked X, deposited at base, for ¼ sec. cor., with brass cap marked
	¼ S33 | S34 1943
48.70	Wash, 4 lks. wide, 2 ft. deep, course S. 20° W.
80.32	Proportionate dist.; no evidence of sec. cor. found.
	Set an iron post, 3 ft. long, 2 ins. diam., 27 ins. in the ground, with a limestone, 3x3x2 ins., marked X, deposited at base, for cor. of secs. 27, 28, 33, and 34, with brass cap marked
	T6S | R4W S28 | S27 S33 | S34 1943
	Land, rolling. Soil, sandy clay loam; 2nd rate. No timber. Undergrowth, shadscale, greasewood and bud sage; scattered growth of weeds and grass. Fair grazing land.

DEPENDENT RESURVEY OF SUBDIVISION, T. 6 S., R. 4 W.

Chains	
	From the cor. of secs. 28, 29, 32, and 33.
	S. 89° 36' E., between secs. 28 and 33.
	Over rolling land, through medium dense undergrowth.
8.50	Wash, 10 lks. wide, 3 ft. deep, course S.
31.00	Low rise, bears N. and S.
40.30	Proportionate dist.; no evidence of ¼ sec. cor. found.
	Set an iron post, 3 ft. long, 1 in. diam., 27 ins. in the ground, with a limestone, 3x3x2 ins., marked X, deposited at base, for ¼ sec. cor., with brass cap marked ¼ S 28 / S 33 1943
80.61	The cor. of secs. 27, 28, 33, and 34.
	Land, rolling. Soil, sandy clay loam; 2nd rate. No timber. Undergrowth, shadscale and bud sage. Scattered growth of weeds and grass. Fair grazing land.
	N. 0° 10' W., between secs. 27 and 28.
	Over gently rolling land, through medium dense undergrowth
1.95	Net wire fence, Deseret Chemical Warfare Depot, bears E. and W.
40.16	Proportionate dist.; no evidence of ¼ sec. cor. found.
	Set an iron post, 3 ft. long, 1 in. diam., 27 ins. in the ground, with a limestone, 12x6x6 ins., marked X, deposited at base, for ¼ sec. cor., with brass cap marked ¼ S28 | S27 1943
65.30	Old road, bears NW. and SE.
80.32	Proportionate dist.; no evidence of sec. cor. found. From this point, a limestone, 14x10x10 ins., marked with 2 notches on S., and 3 notches on E. edge, and set in a small mound of stone, bears N., 3.06 chs. dist. The origin of this corner is not known. I remove this stone, and at the proportionate point
	Set an iron post, 3 ft. long, 2 ins. diam., 27 ins. in the ground, with the above marked limestone deposited at base, for cor. of secs. 21, 22, 27, and 28, with brass cap marked T6S | R4W S21 | S22 S28 | S27 1943

Chains	
	Land, gently rolling. Soil, sandy clay loam; 2nd rate. No timber. Undergrowth, shadscale and bud sage; scattered growth o weeds and grass. Fair grazing land.
	From the cor. of secs. 20, 21, 28, and 29.
	N. 89° 59' E., between secs. 21 and 28.
	Over gently rolling land, through medium dense undergrow
32.70	Wash, 15 lks. wide, 1 ft. deep, course SW.
38.70	Wash, 12 lks. wide, 1 ft. deep, course SW.
40.20	Old road, bears NE. and SW.
40.37	Proportionate dist.; no evidence of ¼ sec. cor. found.
	Set an iron post, 3 ft. long, 1 in. diam., 27 ins. in the ground, with a limestone, 6x5x4 ins., marked X, deposited at base, for ¼ sec. cor., with brass cap marked ¼ S 21 / S 28 1943
70.00	Old road, bears NW. and SE.
80.75	The cor. of secs. 21, 22, 27, and 28.
	Land, rolling. Soil, sandy clay loam; 2nd rate. No timber, Undergrowth, shadscale and bud sage; scattered growth of weeds and grass. Fair grazing land.
	N. 2° 09' W., between secs. 21 and 22.
	Over gently rolling land, through medium dense undergrowt
38.20	Old road, bears NE. and SW.
40.19	Proportionate dist.; no evidence of ¼ sec. cor. found.
	Set an iron post, 3 ft. long, 1 in. diam., 27 ins. in the ground, with a limestone, 8x6x3 ins., marked X, deposited at base, for ¼ sec. cor., with brass cap marked ¼ S21 | S22 1943
80.38	Proportionate dist.; no evidence of sec. cor. found.
	Set an iron post, 3 ft. long, 2 ins. diam., 27 ins. in the ground, with a limestone, 8x4x4 ins., marked X, deposited at base, for cor. of secs. 15, 16, 21, and 22, with brass cap marked

Chains	
	T6S | R4W S16 | S15 S21 | S22 1943
	Land, gently rolling. Soil, sandy clay loam; 2nd rate. No timber. Undergrowth, shadscale, sagebrush and bud sage; scattered growth of weeds and grass. Fair grazing land.
	From the cor. of secs. 16, 17, 20, and 21.
	S. 89° 37' E., between secs. 16 and 21.
	Over gently rolling land, through medium dense undergrowth.
24.40	Old road, bears NW. and SE.
40.01	Proportionate dist.; no evidence of ¼ sec. cor. found.
	Set an iron post, 3 ft. long, 1 in. diam., 27 ins. in the ground, with a cobble stone, 8x6x4 ins., marked X, deposited at base, for ¼ sec. cor., with brass cap marked ¼ S 16 / S 21 1943
80.03	The cor. of secs. 15, 16, 21, and 22.
	Land, gently rolling. Soil, sandy clay loam;. 2nd rate. No timber. Undergrowth, shadscale, sagebrush and bud sage; scattered growth of weeds and grass. Fair grazing land.
	N. 2° 16' E., between secs. 15 and 16.
	Over gently rolling land, through medium dense undergrowth.
40.19	Proportionate dist.; no evidence of ¼ sec. cor. found.
	Set an iron post, 3 ft. long, 1 in. diam., 27 ins. in the ground, with a limestone, 7x4x3 ins., marked X, deposited at base, and in mound of stone to top, for ¼ sec. cor., with brass cap marked ¼ S16 | S15 1943
80.20	Net and barbed wire fence, Deseret Chemical Warfare Depot, bears E., and W., 20 lks. dist., thence northerly.
80.38	The cor. of secs. 9, 10, 15, and 16, which is an iron post, 2 ins. diam., properly marked, set, and witnessed as described in the official record.

Chains	
	Land, gently rolling. Soil, sandy clay loam; 2nd rate. No timber. Undergrowth, sagebrush, shadscale and bud sage; scattered growth of weeds and grass. Fair grazing land.
	From the cor. of secs. 8, 9, 16, and 17.
	S. 89° 10' E., between secs. 9 and 16.
	Over gently rolling land, through medium dense undergrowt
40.69	Proportionate dist.; no evidence of ¼ sec. cor. found.
	Set an iron post, 3 ft. long, 1 in. diam., 27 ins. in the ground, with a limestone, 6x3x3 ins., marked X, deposited at base, for ¼ sec. cor., with brass cap marked ¼ S 9 / S 16 1943
81.20	Net wire fence, Deseret Chemical Warfare Depot, bears N., and S. 20 lks. dist, thence easterly.
81.38	The cor. of secs. 9, 10, 15, and 16.
	Land, gently rolling. Soil, sandy clay loam; 2nd rate. No timber. Undergrowth, shadscale, sagebrush and bud sage; scattered growth of weeds and grass. Fair grazing land.
	From the cor. of secs. 4, 5, 8, and 9.
	S. 88° 50' E., between secs. 4 and 9.
	Over gently rolling land, through medium dense undergrowt
39.99	Proportionate dist.; no evidence of ¼ sec. cor. found.
	Set an iron post, 3 ft. long, 1 in. diam., 27 ins. in the ground, with a limestone, 7x5x3 ins., marked X, deposited at base, and in mound of stone to top, for ¼ sec. cor., with brass cap marked ¼ S 4 / S 9 1943
49.53	Intersect line 3 - 4, LaCigale No 16 lode, sur. No. 3348.
	From this point, cor. No. 3, LaCigale No. 16 lode, bears S. 13° 54' E., 11.09 chs. dist., which is center of faint trace of old mound.
	From same point, cor. No. 4, LaCigale No. 16 lode, identical with cor. No. 3, LaCigale No. 15 lode, bears N. 13° 54' W., 11.49 chs. dist., which is a decayed stump of post in center of faint mound.

Chains	
66.09	Intersect line 2 - 3, LaCigale No. 17 lode, sur. No. 3348.
	From this point, cor. No. 3, LaCigale No. 16, bears S. 53° 05' W., 17.37 chs.
	No evidence of cors. No. 2 and 3, LaCigale No. 17, or cors. No. 2 and 3, of the LaCigale Nos. 18 and 19, could be found.
68.77	Intersect line 3 - 4, Douglas No. 5 lode, sur. No. 3379.
	From this point, cor. No. 4, identical with cor. No. 4, Dayton No. 5 lode, sur. No. 3379, bears S. 28° 36' E., 18.57 chs. dist., which is decayed stump of post set in old mound of stone.
	No evidence of cor. No. 3, Douglas No. 5 lode, could be found.
79.80	Net and barbed wire fence, Deseret Chemical Warfare Depot, bears N. and S.
79.99	The cor. of secs. 4, and 9.
	Land, gently rolling. Soil, sandy clay loam; 2nd rate. No timber. Undergrowth, shadscale, sagebrush and bud sage; scattered growth of weeds and grass. Fair grazing land.

	From the cor. of secs. 2, 3, 34, and 35, on S. bdy. of Tp.
	N. 0° 09' W., between secs. 34 and 35.
	Over gently rolling land, through medium dense undergrowth.
27.30	Old road, bears NW. and SE.
39.94	Proportionate dist.; no evidence of ¼ sec. cor. found.
	Set an iron post, 3 ft. long, 1 in. diam., 27 ins. in the ground, with a limestone, 5x4x4 ins., marked X, deposited at base, for ¼ sec. cor., with brass cap marked
	S34 | S35 1943
60.00	Enter scattered undergrowth, and nearly level land, bears E. and W.
79.88	Proportionate dist.; no evidence of sec. cor. found.
	Set an iron post, 3 ft. long, 2 ins. diam., 27 ins. in the ground, with a limestone, 6x4x3 ins., marked X, deposited at base, for cor. of secs. 26, 27, 34, and 35, with brass cap marked
	T6S | R4W S27 | S26 S34 | S35 1943

Chains

Land, gently rolling to nearly level.
Soil, sandy clay loam; 2nd rate.
No timber.
Undergrowth, shadscale and bud sage; scattered growth of grass and weeds. Fair grazing land.

From the cor. of secs. 27, 28, 33, and 34.

N. 89° 28' E., between secs. 27 and 34.

Over nearly level land, through scattered undergrowth.

17.00 Wash, 10 lks. wide, 3 ft. deep, course S. 20° W.

27.50 Wash, 10 lks. wide, 3 ft. deep, course SW.

39.80 Old road, bears NW. and SE.

40.29 Proportionate dist.; no evidence of ¼ sec. cor. found.

Set an iron post, 3 ft. long, 1 in. diam., 27 ins. in the ground, with a limestone, 6x6x3 ins., marked X, deposited at base, for ¼ sec. cor., with brass cap marked

¼
S 27 | S 34

1943

80.58 The cor. of secs. 26, 27, 34, and 35.

Land, nearly level.
Soil, sandy clay loam; 2nd rate.
No timber.
Undergrowth, shadscale and bud sage; scattered growth of weeds and grass. Fair grazing land.

N. 0° 04' W., between secs. 26 and 27.

Over nearly level land, through scattered undergrowth.

39.94 Proportionate dist.; no evidence of ¼ sec. cor. found.

Set an iron post, 3 ft. long, 1 in. diam., 27 ins. in the ground, with a limestone, 4x4x3 ins., marked X, deposited at base, for ¼ sec. cor., with brass cap marked

¼
S27 | S26

1943

55.00 Enter rolling land, and medium dense undergrowth, bears NW. and SE.

63.40 Old road, bears N. 70° W., and S. 70° E.

79.88 Proportionate dist.; no evidence of sec. cor. found.

Set an iron post, 3 ft. long, 2 ins. diam., 27 ins. in the ground, with a limestone, 5x4x3 ins., marked X, deposited at base, and in mound of stone to top, for cor. of secs.

Chains	
	22, 23, 26, and 27, with brass cap marked T6S | R4W S22 | S23 S27 | S26 1943 Land, nearly level and rolling. Soil, sandy clay loam; 2nd rate. No timber. Undergrowth, shadscale, sagebrush and bud sage; scattered growth of weeds and grass. Fair grazing land.
	From the cor. of secs. 21, 22, 27, and 28.
	N. 89° 49' E., between secs. 22 and 27.
	Over rolling land, through medium dense undergrowth.
40.20	Net and barbed wire fence, Deseret Chemical Warfare Depot, bears N. and S.
40.35	Proportionate dist.; no evidence of ¼ sec. cor. found.
	Set an iron post, 3 ft. long, 1 in. diam., 27 ins. in the ground, with a limestone, 12x10x10 ins., marked X, deposited at base, and in mound of stone to top, for ¼ sec. cor., with brass cap marked ¼ S 22 / S 27 1943
45.00	W. edge of flood area and tailings from Mercur canyon, bears N. and S.
53.00	E. edge of flood area, bears N. and S.
56.00	Old road, bears NW. and SE.
67.10	Wash, 10 lks. wide, 3 ft. deep, course S. 30° W.
80.70	The cor. of secs. 22, 23, 26, and 27.
	Land, rolling. Soil, sandy clay loam; 2nd rate. No timber. Undergrowth, shadscale, sagebrush and bud sage; scattered growth of weeds and grass. Fair grazing land.
	N. 2° 38' W., between secs. 22 and 23.
	Over rolling land, with gentle SW. slope, through medium dense undergrowth.
31.50	Wash, 50 lks. wide, 2 ft. deep, course SW.
39.98	Proportionate dist.; no evidence of ¼ sec. cor. found.
	Set an iron post, 3 ft. long, 1 in. diam., 27 ins. in the

Chains

ground, for ¼ sec. cor., with brass cap marked

¼
S22 | S23
1943

raise a mound of stone, 3 ft. base, 3 ft. high, W. of cor.

69.60 Wash, 20 lks. wide, 2 ft. deep, course SW.

79.96 Proportionate dist.; no evidence of sec. cor. found.

Set an iron post, 3 ft. long, 2 ins. diam., 27 ins. in the ground, for cor. of secs. 14, 15, 22, and 23, with brass cap marked

T6S | R4W
S15 | S14
S22 | S23
1943

raise a mound of stone, 3 ft. base, 3 ft. high, W. of cor.

Land, rolling with a gentle SW. slope.
Soil, sandy clay loam, rocky on N. portion; 2nd to 3rd rate.
No timber.
Undergrowth, shadscale, sagebrush and bud sage; scattered growth of weeds and grass. Fair grazing land.

From the cor. of secs. 15, 16, 21, and 22.

S. 89° 54' E., between secs. 15 and 22.

Over rolling land, through medium dense undergrowth.

40.00 Proportionate dist.; no evidence of ¼ sec. cor. found.

Set an iron post, 3 ft. long, 1 in. diam., 27 ins. in the ground, with a cobble stone, 8x8x2 ins., marked X, deposited at base, and in mound of stone to top, for ¼ sec. cor. with brass cap marked

¼ S 15 / S 22
1943

43.30 Net and barbed wire fence, Deseret Chemical Warfare Depot, bears N. and S.

52.00 W. edge of flood area and tailings from Mercur canyon, bears N. and S.

68.00 E. edge of flood area, bears N. and S.

80.01 The cor. of secs. 14, 15, 22, and 23.

Land, rolling.
Soil, sandy clay loam; rocky on E. portion; 2nd to 3rd rate.
No timber.
Undergrowth, shadscale, sagebrush and bud sage; scattered

Chains	
	growth of weeds and grass. Fair grazing land.
	N. 3° 00' E., between secs. 14 and 15.
	Over rolling land sloping to the SW., through medium dense undergrowth.
39.99	Proportionate dist.; on rim of draw from Mercur canyon, bears NE. and SW.; no evidence of ¼ sec. cor. found.
	Set an iron post, 3 ft. long, 1 in. diam., 27 ins. in the ground, for ¼ sec. cor., with brass cap marked ¼ S15 | S14 1943 raise a mound of stone, 3 ft. base, 3 ft. high, W. of cor.
43.00	Wash in draw, 30 ft. deep, from Mercur canyon, course SW.
52.00	Rim of draw, bears NE. and SW.; enter scattered timber.
53.81	Intersect line 2 - 3, Snowstorm No 5 lode, sur. No. 3881.
	From this point, cor. No. 3, Snowstorm No. 5 lode, bears S. 73° 32' W., 8.09 chs. dist., which is a decayed stump of post in center of mound of stone.
54.50	Old road, bears NE. and SW.
79.99	The cor. of secs. 14 and 15, on S. bdy. of sec. 10, which is an iron post, 2 ins. diam., set, marked and witnessed as described in the official record.
	Land, rolling with gentle SW. slope. Soil, sandy clay loam; gravelly; 3rd rate. Timber, scattered juniper and pinon on portion of N. half mile. Undergrowth, sagebrush, shadscale and bud sage; scattered growth of weeds and grass. Fair grazing land.
	From the cor. of secs. 1, 2, 35, and 36, On S. bdy. of Tp.
	N. 0° 05' E., between secs. 35 and 36.
	Over rolling land with gentle SW. slope, through medium dense undergrowth.
40.73	Proportionate dist.; no evidence of ¼ sec. cor. found.
	Set an iron post, 3 ft. long, 1 in. diam., 27 ins. in the ground, for ¼ sec. cor., with brass cap marked ¼ S35 | S36 1943 raise a mound of stone, 3 ft. base, 3 ft. high, W. of cor.

Chains	Series
81.46	Proportionate dist.; no evidence of sec. cor. found.
	Set an iron post, 3 ft. long, 2 ins. diam., 27 ins. in the ground, for cor. of secs. 25, 26, 35, and 36, with brass cap marked
	T6S | R4W S26 | S25 S35 | S36 1943
	raise a mound of stone, 3 ft. base, 3 ft. high, W. of cor.
	Land, rolling with a gentle SW. slope. Soil, gravelly sandy clay loam; 3rd rate. No timber. Undergrowth, sagebrush, shadscale, kerosene brush and bud sage; scattered growth of weeds and grass. Fair grazing land.
	From the cor. of secs. 26, 27, 34, and 35.
	N. 88° 05' E., between secs. 26 and 35.
	Over nearly level land, through scattered undergrowth.
40.36	Proportionate dist.; no evidence of ¼ sec. cor. found.
	Set an iron post, 3 ft. long, 1 in. diam., 27 ins. in the ground, with a limestone, 5x4x4 ins., marked X, deposited at base, for ¼ sec. cor., with brass cap marked
	¼ S 26 / S 35 1943
80.73	The cor. of secs. 25, 26, 35, and 36.
	Land, nearly level and rolling. Soil, sandy clay loam; 2nd rate. No timber. Undergrowth, shadscale, sagebrush and bud sage; scattered growth of weeds and grass. Fair grazing land.
	N. 89° 48' E., between secs. 25 and 36.
	Over rolling land with gentle SW. slope, through medium dense undergrowth.
40.27	Proportionate dist.; no evidence of ¼ sec. cor. found.
	Set an iron post, 3 ft. long, 1 in. diam., 27 ins. in the ground, for ¼ sec. cor., with brass cap marked
	¼ S 25 / S 36 1943
	raise a mound of stone, 3 ft. base, 2½ ft. high, N. of cor.

Chains	
80.44	The cor. of secs. 25, 30, 31, and 36, on E. bdy. of Tp.
	Land, rolling; gentle SW. slope.
	Soil, sandy and gravelly loam; 3rd rate.
	No timber.
	Undergrowth, sagebrush, shadscale, kerosene brush and bud sage; medium growth of weeds and grass. Fair grazing land.
	From the cor. of secs. 25, 26, 35, and 36.
	N. 0° 04' E., between secs. 25 and 26.
	Over rolling land with gentle SW. slope, through medium dense undergrowth.
40.73	Proportionate dist.; no evidence of ¼ sec. cor. found.
	Set an iron post, 3 ft. long, 1 in. diam., 27 ins. in the ground, for ¼ sec. cor., with brass cap marked ¼ S26 | S25 1943 raise a mound of stone, 3 ft. base, 3 ft. high, W. of cor.
50.70	Old road, bears N. 60° E., and S.60° W.
53.00	Wash, 50 lks. wide, 10 ft. deep, course S. 60° W.
81.46	The cor. of secs. 23, 24, 25, and 26, which is an iron post, 2 ins. diam., set, marked and witnessed as described in the official record.
	Land, rolling; gentle SW. slope.
	Soil, gravelly sandy clay loam; 3rd rate.
	No timber.
	Undergrowth, sagebrush, shadscale, kerosene brush and bud sage; scattered growth of weeds and grass. Fair grazing land.
	From the cor. of secs. 22, 23, 26, and 27.
	N. 87° 00' E., between secs. 23 and 26.
	Over rolling land, with gentle SW. slope, through medium dense undergrowth.
40.45	Proportionate dist.; no evidence of ¼ sec. cor. found.
	Set an iron post, 3 ft. long, 1 in. diam., 27 ins. in the ground, for ¼ sec. cor., with brass cap marked ¼ S 23 / S 26 1943 raise a mound of stone, 3 ft. base, 3 ft. high, N. of cor.
80.91	The cor. of secs. 23, 24, 25, and 26.

Chains

Land, rolling; gentle SW. slope.
Soil, gravelly sandy clay loam; 3rd rate.
No timber.
Undergrowth, sagebrush, kerosene brush, shadscale and bud sage; scattered growth of weeds and grass. Fair grazing land.

From the cor. of secs. 14, 15, 22, and 23.

N. 85° 50' E., between secs. 14 and 23.

Over rolling land with gentle SW. slope, through medium dense undergrowth.

.50 Wash, 10 lks. wide, 2 ft. deep, course SW.

.50 Wash, 20 lks. wide, 3 ft. deep, course SW.

.00 Proportionate dist.; no evidence of ¼ sec. cor. found.

Set an iron post, 3 ft. long, 1 in. diam., 27 ins. in the ground, for ¼ sec. cor., with brass cap marked

$$\frac{S\ 14}{S\ 23}$$

1943

raise a mound of stone, 3 ft. base, 3 ft. high, N. of cor.

.75 Wash, 20 lks. wide, 2 ft. deep, course SW.

.19 The cor. of secs. 14 and 23, on W. bdy. of sec. 24, which is an iron post, 2 ins. diam., set, marked and witnessed as described in the official records.

Land, rolling; gentle SW. slope.
Soil, gravelly sandy clay loam; 3rd rate.
No timber.
Undergrowth, sagebrush, shadscale and bud sage; scattered growth of weeds and grass. Fair grazing land.

GENERAL DESCRIPTION

T. 6 S., R. 4 W. is located on the east side of Rush Valley, and the approximate elevation is 5200 feet above sea level. The township is mostly gently rolling desert land with a slight slope to the southwest. The surface of the southeastern portion is broken by small washes that run in a southwesterly direction.

The soil generally is a deep sandy clay loam and may be classed as 3rd rate. The soil supports from a scattered to a medium growth of shadscale, greasewood, sagebrush bud sage and a variety of desert weeds and grass. No timber was found in the resurveyed part of the township.

A portion of the Deseret Chemical Warfare Depot is located in this township, embracing sections 6, 7 to 9, 16 to 18, 19 to 21, 26 to 30, the west half of sections 15, 22, and 27; the south half of sections 4 and 5, and the northwest quarter of section 5. This area is enclosed by a high

Chains

net and barbed wire fence. Construction work was being carried on within the enclosed area at the time of this survey, and no record was made within the area of the newly constructed features.

No surface water or indication of valuable minerals, oil, oil shale or coal was found in the township.

UNITED STATES
DEPARTMENT OF THE INTERIOR
GENERAL LAND OFFICE

FIELD ASSISTANTS

NAMES	CAPACITY
Gary J. Goodsell	Principal Assistant
Robert E. Chappell	Chainman

6—8412

CERTIFICATE OF SURVEYOR

We, Ralph Gentry, Elloit Bird, Robert C. Yundt and J. C. Clark ..., HEREBY CERTIFY upon honor that

pursuance of special instructions bearing date of the 18th day of Feb., 19

received from the district cadastral engineer for Utah, with assignm

instructions dated May 5, 1943, we, X have dependently resurveyed the

Guide Meridian for Tuilla and Rush Valleys through T. 6 S., between

Rs. 4 and 5 W., portion of west boundary of T. 6 S., R. 3 W., and

the south boundary and subdivision of T. 6 S., R. 4 W.,

of the Salt Lake Meridian, in the State of Utah, which

represented in the foregoing field notes as having been executed by us and under our direction; and that

resurvey has been made in strict conformity with said instructions, the Manual of Instructions for the Sur

of the Public Lands of the United States, and in the specific manner described in the foregoing field notes

Salt Lake City, Utah, Ralph Gentry, Cadastral Engineer

Dec. 27, 1943. Elliot Bird, Associate Cadastral Engine

Robert C. Yundt, Assistant Cadastral Engine

J. C. Clark, Assistant Cadastral Engine

CERTIFICATE OF APPROVAL

OFFICE OF SUPERVISOR OF SURVEYS,

Denver, Colo., Sept. 4, 194

The foregoing field notes of the dependent resurvey of the Guide Merid

for Tuilla and Rush Valleys through T. 6 S., between Rs. 4 and 5 W.,

portion of west boundary of T. 6 S., R. 3 W., and of the south bound

and subdivision of T. 6 S., R. 4 W.,

executed by Ralph Gentry, Elliot Bird, Robert C. Yundt, and J. C. Clark,

under special instructions dated Feb. 18, 1941, and assignme

instructions dated May 5, 1943, having been critically examined, a

the necessary corrections made prior to their certification by the engineer, the said field notes, and the surv

therein described, are hereby approved.

Earl G. Harrington

Acting Supervisor of Surveys.

~~CERTIFICATE OF TRANSCRIPT~~

~~I CERTIFY that the foregoing transcript of the field notes of the above-described surveys in ..., is a true copy of the original field notes on file in the public survey office.~~

~~Supervisor of Surveys.~~

U. S. GOVERNMENT PRINTING OFFICE 6—8412

Original

UNITED STATES
DEPARTMENT OF THE INTERIOR
~~GENERAL LAND OFFICE~~
BUREAU OF LAND MANAGEMENT

FIELD NOTES

OF THE

DEPENDENT RESURVEY OF THE BOUNDARIES OF SECTION 22,

T. 4 S., R. 1 W.

Of the Salt Lake *Meridian,*

In the State of Utah

EXECUTED BY

Elliot Bird, Cadastral Engineer

Under special instructions dated August 18, *1947, which provided for the surveys included under Group No.* 360, *bearing the approval of the* Director of Bureau of Land Management ~~Commissioner of the General Land Office~~ *under date of* August 26, 1947

and assignment instructions dated September 22, *1947*

Survey commenced September 22, *1947.*

Survey completed October 3, *1947.*

U. S. GOVERNMENT PRINTING OFFICE 6—151

INDEX DIAGRAM.

Township 4 South, *Range* 1 West

6	5	4	3	2	1
7	8	9	10	11	12
18	17	16	15	14	13
19	20	21	22	23	24
30	29	28	27	26	25
31	32	33	34	35	36

7 6 1 5

6—151

T. 4 S., R. 1 W.

The special instructions for the survey of Group 360, Utah, dated August 18, 1947, approved by the Director of the Bureau of Land Management August 26, 1947, provide for the dependent resurvey of the boundaries of sec. 22, T. 4 S., R. 1 W., Salt Lake Meridian, Utah. Authority for the resurvey was based upon the application of Brigadier General J. Wallace West, The Adjutant General, Fort Douglas Utah, and as an administrative measure for proper identification of federally owned lands in that sec.

A portion of sec. 22 was surveyed by Fred H. Burr and C.L. Craig, Deputy Surveyors, in 1856, and in 1900, Hanson and Giers, Deputy Surveyors, completed the survey of the sec. at which time they retraced and resurveyed a portion of the surveys executed in 1856.

The resurvey was commenced September 22, 1947, and executed by Elliot Bird, Cadastral Engineer, using Buff and Buff solar transit No. 26592. The instrument is equipped with a Smith solar attachment and has a full vertical circle. The horizontal limb is provided with two double verniers placed opposite to each other and read to single minutes of arc, which is also the least count of the verniers of the latitude and declination arcs and vertical circle.

The bearing of the lines was determined by deflection angles from a true meridian established by hour angle observations made upon Polaris during the progress of the work. The lines were carried forward by taking the mean of direct and reversed sights at each instrument station. A degree of accuracy was maintained in this survey to make it conform to that of a mineral survey.

The measurements were made with a Lallie steel tape 5 chains in length, graduated every link for the first 100 links and thereafter at intervals of 10 links. The tape was tested, comparison being made with a Lufkin standard steel tape 1 chain in length and found correct. The measurements were made on the slope, the vertical angle at each interval determined with the transit and the slope measurements properly reduced to true horizontal distances which appear in this record.

Preliminary to the resurvey of the boundaries of sec. 22, the lines of the governing surveys were retraced and diligent search was made for all missing corners and other calls of the record. Identified corners were remonumented in their original positions and lost corners were reestablished and remonumented at proportionate positions based upon the governing record. The retracement data are thoroughly verified and the true line notes are given herein.

The approximate position of the southeast corner of T. 4 S., R. 1 W., is latitude 40°25' N., and longitude 111°54' W.

The mean magnetic declination was found to be 16°30' E.

DEPENDENT RESURVEY OF BOUNDARIES SEC. 22, T. 4 S., R. 1 W.

Reestablishment of surveys executed by Fred H. Burr and C.L. Craig, Deputy Surveyors, in 1856 and by Hanson and Giers, Deputy Surveyors, in 1900.

The cor. of secs. 14, 15, 22, and 23, T. 4 S., R. 1 W., is marked by the corner monument of the 1900 resurvey, a sandstone, 16 x 8 x 5 ins., firmly set, marked 3 notches on S. edge and 2 notches on E. edge, alongside of which is a Salt Lake County, State of Utah corner monument,

DEPENDENT RESURVEY BOUNDARIES SEC. 22, T. 4 S., R. 1 W.

Chs ins

a brass tablet, 2 ins. in diam., firmly set in a cone shaped block of concrete, 10 ins. in diam. at top, extending 6 ins. above ground, firmly set, marked PROPE OF SALT LAKE COUNTY SET 1 1941 on rim of cap and the following in center of cap

15	14
22	23

As the cor. is in a good state of preservation and is well defined, I do not remonument same.

Thence, from the above cor.

S. 0°02' E., on a dependent resurvey line, bet. secs. 22 and 23.

Over level cultivated land.

7.50 Leave cultivated land and descend gradual S. and SW. slopes through weeds and grass to bottom lands of the Jordan River, bears E., and NW., 3.00 chs. dist., thence northerly.

11.10 Electric power transmission line, bears N. 26° W., and S. 26° E., 1.00 chs. dist., thence S. 34° E.

14.10 Electric power transmission line, bears S. 33°30' E., an N. 33°30' W., about 7.00 chs. dist., thence northwesterl

17.00 Irrigation canal, 50 lks. wide, 5 ft. deep, flows westerly. The west end of a concrete bridge over canal, bears East, 20 lks. dist. Thence across bottom lands of the Jordan River.

20.11 The SE. cor. of A.S. Nelson's house, bears West, 1.85 ch dist.

27.50 Irrigation canal, 50 lks. wide, 4 ft. deep, flows N. 20°

38.30 Recross last canal, flows N. 20° E. Concrete headgate which diverts water from the Jordan River to the canal, bears East, 30 lks. dist.

39.85 Proportionate distance for the ¼ sec. cor. of secs. 22 and 23; no trace of the cor. monument of the 1856 survey could be found.

Set an iron post, 3 ft. long, 1 in. in diam., in a cylind shaped concrete block, 30 ins. long, 10 ins. in diam., both set 30 ins. in the ground, with brass cap marked

¼

S22 | S23

1947

from which

A cottonwood, 18 ins. in diam., bears N. 72°30' E., 29 lks. dist., marked ¼ S23 BT.

A cottonwood, 18 ins. in diam., bears S. 55°30' E., 27 lks. dist., marked ¼ S23 BT.

No bearing trees in sec. 22 available.

From the ¼ sec. cor., the SE. cor. of a pump house constructed of brick, used to pump water to Camp Williams

Chains	
	and property of the U.S. Army, bears N. 9°10' W., 2.85 chs. dist.
	The S. gable of A.S. Nelson's barn or horse shed, bears N. 40°57' W., 9.23 chs. dist.
	A sandstone, 16 x 16 x 3 ins., lying on the ground, marked ¼ on top face, bears S. 10°49' E., 1.38 chs. dist. As there is no official record of this corner monument, I deposit same alongside the iron post.
	September 28, 1947; stationed at the ¼ sec. cor. of secs. 22 and 23, in approximate latitude 40°27' N., longitude 111°56' W., at 5h 49.3m p.m. correct 105th meridian standard time, I make an hour angle observation upon Polaris east of the meridian, marking 6 observations, 3 each with the telescope in direct and reversed positions, reading the horizontal deflection angle from a flag on line 22.29 chs. to the north, in a clockwise direction to the star.
	Local mean time of observation... 5h 21.6m p.m. Mean horizontal deflection angle. 1° 09' Azimuth of Polaris..... 1° 07' E. True bearing to flag..... N. 0°02' W.
	Thence, from the ¼ sec. cor., continue on same line with continuous measurement.
42.05	The present right bank of the Jordan River, bears northwesterly and southeasterly. Thence across river which flows northwesterly.
44.85	The present left bank of the Jordan River, bears northwesterly and southeasterly.
46.20	Telegraph and telephone line, bears N. 44°30' W. and S. 44°30' E.
46.75	Center of track of the Denver and Rio Grande Western Railroad, bears N. 44°30' W. and S. 44°30' E.
47.82	Proportionate distance for the meander cor. of the right bank of the Jordan River falls on railroad grade. No cor. set.
48.60	Barbed wire fence, bears with railroad.
49.31	Proportionate distance for the meander cor. of the left bank of the Jordan River falls in cultivated land. No. cor. set.
60.20	Irrigation canal, 50 lks. wide, 5 ft. deep, flows northwesterly. Ascend gradually over bench land from bottom lands of the Jordan River.
62.50	Top of the NE. rim of bench, bears NW. and SE.; thence along W. side of fence, a covered pipe line, and an electric power transmission line, bears southerly from the NW.
76.00	Fence, bears NW., and SE., 15 lks. dist. to its junction with end of fence from the N.
78.30	Electric power transmission line, bears N. 39°05' W. and S. 39°05' E.
79.68	Point for the cor. of secs. 22, 23, 26, and 27, at proportionate distance, no trace of the cor. monument of the 1856 or 1900 survey could be found.
	Set an iron post, 3 ft. long, 2 ins. in diam., in a cylinder shaped concrete monument, 30 ins. long, 10 ins.

Chains

in diam., both set 30 ins. in the ground, with brass ca
marked

T4S	R1W
S22	S23
S27	S26

1947

Cor. set on the E. bank of canal flowing northwesterly.

At a point, West, 1.25 chs. dist., set an iron post, 3 f
long, 2 ins. in diam., in a cylinder shaped concrete bl
30 ins. long, 10 ins. in diam., both set 30 ins. in the
ground, with a brass cap marked REF. and an arrow point
to the cor., for a reference point.

From the cor. of secs. 22, 23, 26, and 27, the ¼ sec. co
of secs. 26 and 27, bears S. 0°10' E., 40.04 chs. dist.
The ¼ sec. cor. is marked by the corner monument of the
1900 resurvey, a red sandstone, 18 x 7 x 7 ins., firmly
set in the ground, marked ¼ on W. face. Cor. is set at t
SE. cor. of fences bearing N. and W.

At the cor. point.

Set an iron post, 3 ft. long, 1 in. in diam., 27 ins. in
concrete, with the stone cor. monument deposited along-
side, with brass cap marked

¼

S27	S26

1947

From the cor. of secs. 22, 23, 26, and 27, the accepted
point for the cor. of secs. 23, 24, 25, and 26, bears
N. 89°40' E., 79.58 chs. dist. Point for cor. is marked
by a Salt Lake County, State of Utah, cor. monument, a
cone shaped concrete block, 10 ins. in diam. at the top,
extending 6 ins. above the ground, with a brass tablet
2 ins. in diam., marked PROPERTY OF SALT LAKE COUNTY SET
1 1941 along rim of tablet and the following in center
of tablet.

23	24
26	25

No trace of the cor. monuments of the 1856 and 1900
surveys, marking the points for the ¼ sec. cor. of secs.
23 and 26 and the cor. of secs. 23, 24, 25, and 26, could
be found and the Salt Lake County cor. monument marking
the point for the cor. of secs. 23, 24, 25, and 26, was
the best available evidence found and was accepted by
me as the cor. point.

Land, sloping benches and level bottom lands of the
Jordan River.
Soil, deep gravel and sand, 3rd rate.
Timber, a few scattered cottonwood.
Undergrowth, dense willows and weeds along banks of the
canal and Jordan River.
Most of land is under cultivation.

DEPENDENT RESURVEY BOUNDARIES SEC. 22, T. 4 S., R. 1 W.

Chains	
	N. 89°48' W., bet. secs. 22 and 27.
	Ascend gradual E. slope of rolling bench land under cultivation.
0.50	Canal, 50 lks. wide, 5 ft. deep, flows northwesterly.
3.80	Grade of the abandoned Salt Lake and Utah Railroad, bears northwesterly and southeasterly. A spring of good water, bears North, about 2.50 chs. dist.
13.50	Two pole electric power transmission line, bears N. 31°50' W. and S. 31°50' E.
19.85	The SW. corner of K.A. Schroder's house, bears North, 30 lks. dist.
23.45	A spring of good clear water, bears South, 1.20 chs. dist. The S. side of foundation of an old house, bears North, 90 lks. dist.
30.50	Electric power transmission line, bears N. 6°30' E. and S. 6°30' W.
30.75	Fence, bears N. 19°38' W. and S. 19°38' E.
31.40	Center of Utah State Highway No. 68, oiled surface, bears N. 19°38' W. and S. 19°38' E.
32.10	Electric power transmission line, bears N. 6°30' E. and S. 6°30' W.
32.70	Fence at W. side of highway, bears with same; ascend gradual E. slope of rolling hills through medium dense oak brush.
34.30	Irrigation canal, 50 lks. wide, 5 ft. deep, flows northwesterly.
38.20	Telephone line, bears N. 16°30' W. and S. 16°30' E.
39.76	The ¼ sec. cor. of secs. 22 and 27, which is marked by the corner monument of the 1900 resurvey, a lava stone, 22 x 12 x 10 ins., firmly set in a mound of stone, marked ¼ on N. face.
	At the cor. point.
	Set an iron post, 3 ft. long, 1 in. in diam., 20 ins. in the ground to solid rock and in a large mound of stone to top, with the original cor. monument deposited alongside, with brass cap marked
	¼ S22/S27 1947
	From this cor., a red sandstone, 5 x 5 ins. square at top, extending 6 ins. above the ground and mound of stone, marked with a cross on top, bears South, 1.50 chs. dist. This cor. is of local origin and marks the SW. corner of K.A. Schroder's property.
	S. 89°56' W., beginning new measurement.
	Continue gradual ascent over E. slope.
36.40	Shallow draw, drains N. 70° E.

363

DEPENDENT RESURVEY OF BOUNDARIES SEC. 22, T. 4 S., R. 1

Chains

40.08 The closing cor. of secs. 22 and 27, which is marked by the corner monument of the 1900 survey, a quartzite, 14 x 12 x 12 ins., firmly set in a mound of stone, marked 2 notches on S., and 3 notches on E. edges, and CC on SE. face.

At the point for cor.

Set an iron post, 3 ft. long, 2 ins. in diam., 27 ins. in the ground and a large mound of stone, with the stone co monument deposited alongside, with brass cap marked

T4S
S22 C
S21
S27 C
R1W

1947

From this cor., the cor. of secs. 21 and 28, bears S. 0°51' E., 86 lks. dist. Cor. is marked by the cor. monument of the 1900 survey, a quartzite, 18 x 12 x 12 ins., firmly set in a mound of stone, marked 2 notches on S., and 3 notches on E. edges.

At the cor. point.

Set an iron post, 3 ft. long, 2 ins. in diam., 27 ins. i the ground and a large mound of stone, with the stone co monument deposited at the base of post, with brass cap marked

T4S
S21
S27
S28
R1W

1947.

Land, rolling with a general easterly exposure.
Soil, deep gravel on E. portion of mile; volcanic rock and gravel on W. portion; 3rd and 4th rates.
No timber.
Undergrowth, medium dense oak brush on W. portion of mile
Fair grazing land.

From the cor. of secs. 21 and 28.

N. 0°51' W., along the E. bdy. of sec. 21.

Over general SE. slope of rolling hills through medium dense short oak brush.

0.88 The closing cor. of secs. 22 and 27.

17.80 Rolling top of spur, 60 ft. above cor., slopes NE.; descend gradual N. slope.

40.21 The ¼ sec. cor. of sec. 21, which is marked by the cor. monument of the 1900 survey, a lava stone, 8 x 8 x 8 ins. above ground, firmly set, marked ¼ on W. face, witnessed a small mound of stone to the N.

At the cor. point; on gradual N. slope, 180 ft. below spur

Set an iron post, 3 ft. long, 1 in. in diam., 27 ins. in the ground and a large mound of stone, with the stone cor monument deposited alongside, with brass cap marked

Chains	
	¼ S21 | 1947
	Thence, N. 0°12' E., beginning new measurement.
0.41	Mid-point bet. the closing cor. of secs. 22 and 27, and the cor. of secs. 15, 16, 21, and 22, and point for the ¼ sec. cor. of sec. 22.
	Set an iron post, 3 ft. long, 1 in. in diam., 27 ins. in the ground and a large mound of stone, with brass cap marked
	¼ S22 | 1947
19.00	Small draw at foot of rolling hills, drains N. 70° E.; thence descend gradually over rolling bench land.
32.80	Irrigation canal, 50 lks. wide, 5 ft. deep, flows northwesterly.
40.17	The accepted point for the cor. of secs. 15, 16, 21, and 22, which is marked by an iron post, 3 ft. long, 2 ins. in diam., with a screw top cap. 2½ ins. in diam, firmly set 26 ins. in the ground. The cor. monument was set by Salt Lake County Surveyors and as no trace of the 1900 survey cor. monument could be found, it was accepted as the best available evidence as the monument for the cor. point.
	At the cor. point, at SW. corner of fences bearing N. and E.
	Set an iron post, 3 ft. long, 2 ins. in diam., in a cylinder shaped concrete block, 30 ins. long, 10 ins. in diam., both set 30 ins. in the ground, with brass cap marked
	T4S | R1W S16 | S15 S21 | S22 1947
	Deposit the 2 in. iron post alongside the concrete block.
	From this cor., a cone shaped concrete block extending 4 ins. above the ground, with a head of a bolt in top marked with a cross, set by the Salt Lake County Surveyors, bears N. 0°09' E., 40.02 chs. dist.
	Land, rolling. Soil, deep gravel, with a rocky surface; 3rd rate. No timber. Undergrowth, oak brush on S. portion of mile; weeds and grass on N. portion. Fair grazing land.
	N. 89°59' E., bet. secs. 15 and 22.
	Along fence line at the S. edge of grain field.
13.55	Telephone line, bears N. 19°30' W. and S. 19°30' E.

DEPENDENT RESURVEY BOUNDARIES SEC. 22, T. 4 S., R. 1 W.

Chains	
17.20	Two pole electric power transmission line, bears N. 31°50' W. and S. 31°50' E.
19.35	Telephone line, bears N. 62°40' E., and S. 62°40' W., 5.52 chs. dist. to its junction with last telephone line
19.40	Junction of fence from the W. with fence on W. side of highway bearing N. 19°38' W. and S. 19°38' E.
20.30	Center of Utah State Highway No. 68, oiled surface, bear N. 19°38' W. and S. 19°38' E.
21.10	Junction of fence from the E. with fence on E. side of highway bearing N. 19°38' W. and S. 19°38' E.
31.50	Grade of the abandonded Salt Lake and Utah Railroad, bea N. 20° W. and S. 20° E.
39.50	Irrigation canal, 50 lks. wide, 5 ft. deep, flows northwesterly.
40.11	Proportionate distance for the ¼ sec. cor. of secs. 15 and 22; no trace of the original cor. monument could be found.
	Set an iron post, 3 ft. long, 1 in. in diam., in a cylinder shaped concrete block, 30 ins. long, 10 ins. in diam., both set 30 ins. in the ground, with brass cap marked ¼ S15 / S22 1947
	Cor. set near base of E. bank of canal.
	Continue on same line with continuous measurement.
48.60	Electric power transmission line, bears N. 14°30' W. and S. 14°30' E.
55.20	Irrigation canal, 50 lks. wide, in deep cut about 60 ft. deep, flows northerly.
57.70	Electric power transmission line, bears N. 6°30' E. and S. 6°30' W.
58.46	Proportionate distance for the meander cor. of left bank Jordan River, falls on steep E. slope of bench land. No cor. set.
59.70	Irrigation canal, 50 lks. wide, 10 ft. deep, drains northerly.
60.97	Proportionate distance for the meander cor. of right bank Jordan River, falls on steep E. slope of bench land; no cor. set.
62.50	Canal, 40 lks. wide, 5 ft. deep, on W. bank of Jordan River, flows northerly; thence across dry channel of river
64.50	Center of tracks of the Denver and Rio Grande Western Railroad, bears northerly and southerly. Tracks are on the E. bank of the Jordan River.
65.00	Telegraph and telephone line, bears northerly and southerl

DEPENDENT RESURVEY BOUNDARIES SEC. 22, T. 4 S., R. 1 W.

Chains	
65.80	Canal, 20 lks. wide, 6 ft. deep, flows northerly.
68.80	Canal, 50 lks. wide, 5 ft. deep, flows northerly.
74.30	Electric power transmission line, bears N. 10° W. and S. 10° E.
77.00	Electric power transmission line, bears N. and S.
78.00	Top of ascent at W. rim of bench land, 140 ft. above channel of the Jordan River, bears N. and S.; thence across level cultivated land.
80.22	The cor. of secs. 14, 15, 22, and 23.
	Land, rolling. Soil, deep gravel and loam; 2nd and 3rd rates. No timber. Undergrowth, a few willows along banks of the Jordan River. Most of land is under cultivation.

GENERAL DESCRIPTION OF SEC. 22, T. 4 S., R. 1 W.

The land within the boundaries of sec. 22, T. 4 S., R. 1 W., Salt Lake Meridian, Utah, is nearly all under cultivation and is located at what is locally kown as the "Narrows" of the Jordan River. The land has a general easterly and westerly exposure and drainage to the river. The southwest portion of the section consists of low rolling hills and is of a volcanic formation. This portion is covered with a medium dense undergrowth of scrub oak and is suitable only as a grazing range for stock. Except for a few small areas along the bottom lands of the Jordan River and between the canals, the remainder of the section is being cultivated.

The channel of the Jordan River drains in a northwesterly direction through the northeast portion of the section. All the water from this river is diverted into canals which flow northwesterly through the section into Salt Lake Valley where it is used for irrigation purposes. A spring of good clear water is located in the southeast portion of the SE¼ SE¼ of the section, and another is located 1.20 chs. south of the section line bet. secs. 22 and 27, near the home of K.A. Schroder. Small springs of good water were found immediately to the east of the section line between secs. 22 and 23, near the ¼ sec. cor. of said secs. The water from these springs is pumped to a U.S. army camp known as "Camp Williams", which is located 1 mile to the southeast of the southeast corner of section 22. The southeast corner of a pump house constructed of brick which is used to pump this water, is located at a point, N. 9°10' W., 2.85 chs. distant from the ¼ sec. cor. of secs. 22 and 23.

A.S. Nelson has a house located in the east portion of the NE¼ of sec. 22 and a barn or horse shed, the S. gable of which is located at a point, N. 40°57' W., 9.23 chs. distant from the ¼ sec. cor. of secs. 22 and 23. The southwest corner of the home of K.A. Schroder is located at a point 30 lks. North, and 19.85 chs. N. 89°48' W., from the cor. of secs. 22, 23, 26, and 27. At the time of this survey, K.A. Schroder was living at this place and a care-taker was living at the home of A.S. Nelson.

Utah State Highway No. 68, the Denver and Rio Grande Western Railroad, the grade of the abandoned Salt Lake and Utah Railroad, telephone and electric power

transmission lines, and a telegraph line, bear in a nor
westerly and southeasterly direction through the sectio

4-[illegible]
(Revised May 1934)

UNITED STATES
DEPARTMENT OF THE INTERIOR
~~GENERAL LAND OFFICE~~
BUREAU OF LAND MANAGEMENT

FIELD ASSISTANTS

NAMES	CAPACITY
Fred R. Chappell	Chainman
Alwin F. Schell	Chainman
Gilbert H. Howard	Flagman
LaVere L. Mitchell	Cornerman

6—[illegible]

CERTIFICATE OF SURVEYOR

I, Elliot Bird, Cadastral Engineer, HEREBY CERTIFY upon honor tha

pursuance of special instructions bearing date of the 18th day of August 19

received from the ~~district cadastral engineer~~ Regional Chief, Branch of Engineering and Construction for Utah-Colorado Region, with assignm

instructions dated September 22, 1947, I have ~~surveyed~~ made a dependent resurve

of the boundaries of sec. 22, T. 4 S., R. 1 W.,

of the Salt Lake Meridian, in the State of Utah, which

represented in the foregoing field notes as having been executed by me and under my direction; and that

survey has been made in strict conformity with said instructions, the Manual of Instructions for the Su

of the Public Lands of the United States, and in the specific manner described in the foregoing field note

Salt Lake City, Utah.

October 15, 1947

Elliot Bird

Cadastral Engineer

CERTIFICATE OF APPROVAL

OFFICE OF ~~Supervisor of Surveys,~~ Chief Cadastral Engineer
Denver, Colorado JAN 1 5 1948, 19

The foregoing field notes of the ~~survey of~~ Dependent resurvey of the boundaries of sec. 22, T. 4 S., R. 1 W.,

executed by Elliot Bird, Cadastral Engineer

under special instructions dated August 18, 1947, and assignm

instructions dated September 22, 1947, having been critically examined, a

the necessary corrections made prior to their certification by the engineer, the said field notes, and the surv

therein described, are hereby approved.

Earl G. Kennedy

~~Acting~~ Assistant Chief Cadastral Eng

~~Supervisor of Surveys~~

~~CERTIFICATE OF TRANSCRIPT~~

~~I CERTIFY that the foregoing transcript of the field notes of the above described surveys in~~

~~, is a true copy of the original field notes on file in the public survey office.~~

~~Supervisor of Surveys~~

U. S. GOVERNMENT PRINTING OFFICE 6—8412

Original

37

UNITED STATES
DEPARTMENT OF THE INTERIOR
GENERAL LAND OFFICE

Book "B"

FIELD NOTES

DEPENDENT RESURVEY OF

FIRST STANDARD PARALLEL SOUTH ALONG NORTH BOUNDARY,

FIRST GUIDE MERIDIAN ALONG WEST BOUNDARY,

THE SOUTH BOUNDARY, AND

THE SUBDIVISION

ALL OF

T. 6 S., R. 5 W.,

Of the Salt Lake *Meridian,*

In the State of Utah

EXECUTED BY

Ralph Gentry, Cadastral Engineer, Elliot Bird, Associate Cadastral Engineer, and Robert C. Yundt and J. C. Clark, Assistant Cadastral Engineers

Under special instructions dated Feb. 18, *19* 41, *which provided for the surveys included under Group No.* 324, *bearing the approval of the Commissioner of the General Land Office under date of* March 22, 1941 *and assignment instructions dated* May 5, *19* 43

Survey commenced June 1, *19* 43

Survey completed June 21, *19* 43

U. S. GOVERNMENT PRINTING OFFICE 6—151

INDEX DIAGRAM.

Township 6 South, *Range* 5 West

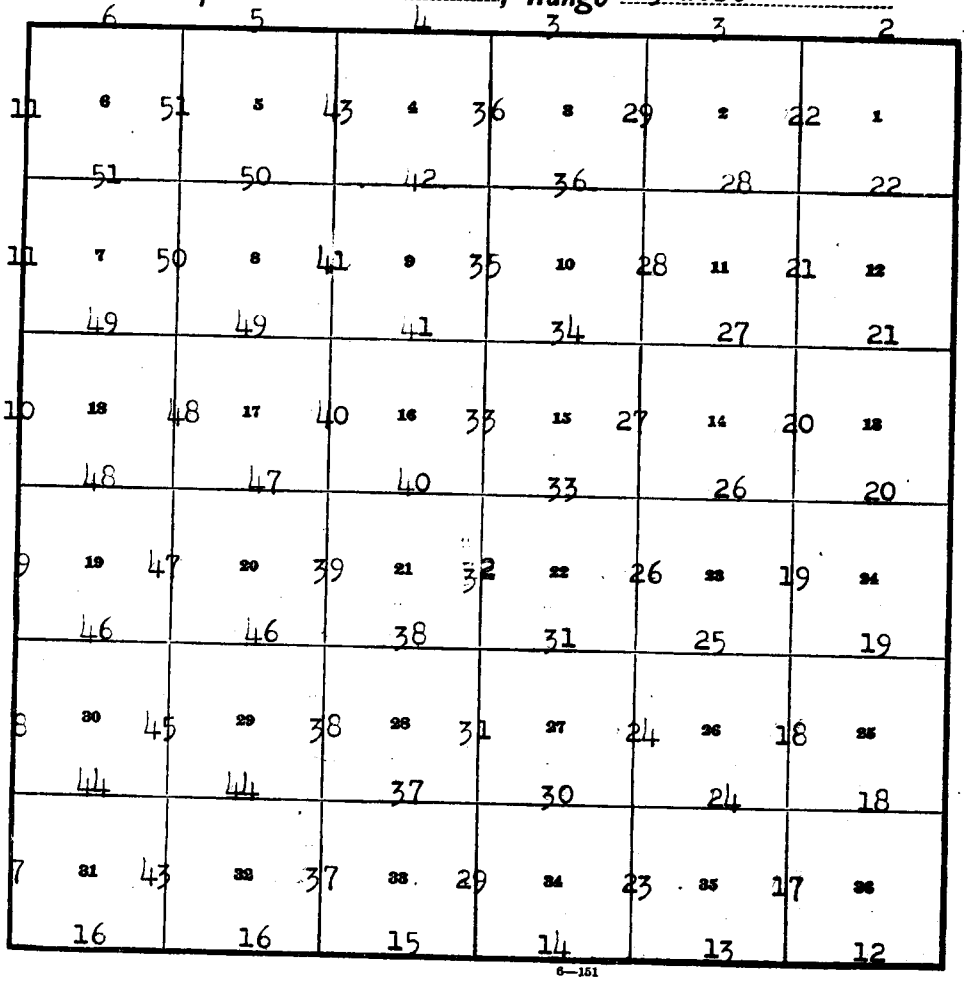

6—151

DEPENDENT RESURVEY OF T. 6 S., R. 5 W., SALT LAKE MERIDIAN.

Chains

The following field notes are those of a dependent resurvey or reestablishment of the north, west, and south boundaries, and the subdivision of T. 6 S., R. 5 W., Salt Lake Meridian, as shown upon the official plat approved Sept. 8, 1856.

Before reconstructing or restoring the corners, the lines of the original survey were retraced, and search was made for evidence of the original corner monuments and other calls of the field notes. When duly identified or restored, the corner positions were remonumented.

The rules of proportionate measurement were applied in order to ascertain the position of each lost corner, after completing the necessary retraeements to connect with the identified corner locations; but not until exhausting every reasonable possibility of finding direct evidence for the control of each particular corner.

In order to simplify the record, the true line notes only are supplied here, which refer to the completed resurvey.

Survey was commenced June 1, 1943, and executed with Buff and Buff transits Nos. 9978, 18003, 9797, and W. & L. E. Gurley transit No. 38118, used by Ralph Gentry, Cadastral Engineer, Elliot Bird, Associate Cadastral Engineer, and Robert C. Yundt and J. C. Clark, Assistant Cadastral Engineers, respectively.

The instruments are constructed in accordance with the standard specifications of the General Land Office, and are equipped with Smith solar attachments and full vertical circles; the horizontal limbs are provided with two double verniers placed opposite to each other, and read to single minutes of arc, which is also the least count of the verniers of the vertical circles, and of the latitude and declination arcs. The instruments were approved for use on this survey by the district cadastral engineer for Utah, conditional upon satisfactory field tests. The instruments were in good condition during this survey, and frequently tested and found free from any appreciable error.

The directions of the lines were determined by angles deflected from controlling meridians established by observations made upon Polaris. The lines were carried forward by taking the mean of direct and reversed sights at each instrument station.

The measurements were made with Lallie steel tapes, 5 chains in length, graduated every link for the first 100 links, and thereafter at intervals of 10 links. The tapes were tested by comparison with a Lufkin steel tape, 1 chain long, and found correct. The measurements were made on the slope, and the vertical angle of each interval was ascertained by clinometers in good adjustment. The horizontal equivalents are entered in the field notes.

The approximate geographic position of the SE. corner of the township, as determined from U. S. Geological topographic sheet, "Stockton Quadrangle" is as follows:- latitude 40° 15' N., longitude 112° 21' W.

The mean magnetic declination was found to be 17° 30' E.

DEPENDENT RESURVEY OF
1ST STAN. PAR. S., N. BDY. T. 6 S., R. 5 W.

Chains	
	Reestablishment of the 1st Stan. Par. S., surveyed as N. bdy. of T. 6 S., R. 5 W., by C. L. Craig, Deputy Surveyor, in 1856.
	June 11, 1943, at the standard cor. of Tps. 5 and 6 S., Rs. 4 and 5 W., approximate latitude 40° 20' N., longitu 112° 21' W., at 3h 52m 30s p.m., by my watch which carri correct 105th meridian time, as determined by radio signals, or 3h 23.1 m p.m., l.m.t., I make an hour angle observation upon Polaris west of the meridian, two each with the telescope in direct and reversed positions, reading the horizontal deflection angle from Polaris, ea to a flag set about 20 chs. to the N.
	Mean horizontal deflection angle 1° 17' Azimuth of Polaris 1° 17' True bearing of flag North Observed magnetic declination 17° 30' E.
	The standard cor. of Tps. 5 and 6S., Rs. 4 and 5 W., is an iron post, 3 ins. diam., properly marked, set and wit nessed as described in the official record.
	Thence
	S. 88° 53' W., between secs. 1 and 36.
	Ascend E. slope over rolling land, through medium dense undergrowth.
6.00	Net and barbed wire fence, Deseret Chemical Warfare Depo bears E. and W.; on spur, 60 ft. above Tp. cor., project S.; descend over rolling W. slope,
35.50	Draw, 90 ft. below spur, course SW.; ascend gentle E.slo
40.26	Proportionate dist.; no evidence of original ¼ sec. cor. found.
	Set an iron post, 3 ft. long, 1 in. diam., 27 ins. in the ground, for standard ¼ sec. cor., with brass cap marked
	SC ¼ S 36 / S 1 1943
	stone, 2½ ft. base, 2 ft. high, N. of raise a mound of cor.
51.00	Low spur, projects S. 15° W.; thence over gentle W. slope
80.53	Proportionate dist.; no evidence of original standard sec. cor. found.
	Set an iron post, 3 ft. long, 2 ins. diam., 27 ins. in th ground, for standard cor. of secs. 1, 2, 35, and 36, with brass cap marked
	SC T5S | R5W S35 | S36 S 2 | S 1 T6S 1943
	stone, 2½ ft. base, 2 ft. high, W. of raise a mound of cor.

DEPENDENT RESURVEY OF
1ST. STAN. PAR. S., N. BDY. T. 6 S., R. 5 W.

Chains	
	Land, rolling; drainage SW. Soil, gravelly; 3rd rate. No timber. Undergrowth, shadscale, sagebrush and bud sage. Scattered growth of weeds and grass. Fair grazing land.
	S. 88° 53' W., between secs. 2 and 35.
	Over rolling land with gentle slope to the west, through medium dense undergrowth.
12.50	Draw, course S.
40.26	Proportionate dist.; no evidence of original standard ¼ sec. cor. found.
	Set an iron post, 3 ft. long, 1 in. diam., 27 ins. in the ground, with a limestone, 6x4x4 ins., marked X, deposited at base, for standard ¼ sec. cor., with brass cap marked SC ¼ S 35 / S 2 1943
80.53	Proportionate dist.; no evidence of original standard sec. cor. found.
	Set an iron post, 3 ft. long, 2 ins. diam., 27 ins. in the ground, for standard cor. of secs. 2, 3, 34, and 35, with brass cap marked SC T5S | R5W S34 | S35 S 3 | S 2 T6S 1943
	raise a mound of stone, 2½ ft. base, 2 ft. high, W. of cor.
	Land, rolling; drainage S. Soil, sandy clay loam; gravelly; 2nd to 3rd rate. No timber. Undergrowth, shadscale and sagebrush; scattered growth of weeds and grass. Fair grazing land.
	S. 88° 53' W., between secs. 3 and 34.
	Over rolling land with gentle W. slope, through medium dense undergrowth.
40.26	Proportionate dist.; no evidence of original standard ¼ sec. cor. found.
	Set an iron post, 3 ft. long, 1 in. diam., 27 ins. in the ground, with a limestone, 11x4x3 ins., marked X, deposited at base, for standard ¼ sec. cor., with brass cap marked SC ¼ S 34 / S 3 1943

DEPENDENT RESURVEY OF
1ST STAN. PAR. S., N. BDY. T. 6 S., R. 5 W.

Chains	
67.50	Net and barbed wire fence, Deseret Chemical Warfare Dep bears N. 86° 30' E., and S. 86° 30' W.
80.53	Proportionate dist.; no evidence of original standard sec. cor. found.
	Set an iron post, 3 ft. long, 2 ins. diam., 27 ins. in ground, with a limestone, 6x5x3 ins., marked X, deposit at base, for standard cor. of secs. 3, 4, 33, and 34, w brass cap marked
	SC T5S | R5W S33 | S34 S 4 | S 3 T6S 1943
	Land, rolling. Soil, sandy clay loam; 2nd rate. No timber. Undergrowth, shadscale and sagebrush; scatte growth of weeds and grass. Fair grazing land.
	S. 88° 53' W., between secs. 4 and 33.
	Over rolling land, through medium dense undergrowth.
17.40	The NW. cor. of net and barbed wire fence, Deseret Chemi Warfare Depot, bears S., 1.04 chs. dist.
17.65	Barbed wire fence along right-ofway of railroad, bears N. 8° 24' W., and S. 8° 24' E.
19.20	Center of track of the Union Pacific Railroad, bears N. 8° 24' W., and S. 8° 24' E.
19.80	Telegraph line, along railroad.
20.75	Barbed wire fence along right-of-way of railroad, bears with track.
21.25	State highway No. 36, graveled, bears N. 8° 24' W., and S. 8° 24' E.
40.26	Proportionate dist.; no evidence of original standard ¼ sec. cor. found.
	Set an iron post, 3 ft. long, 1 in. diam., 27 ins. in the ground, with a limestone, 8x5x2 ins., marked X, deposited at base, for standard ¼ sec. cor., with brass cap marked
	SC ¼ S 33 / S 4 1943
59.55	Barbed wire fence, bears N. and S.
78.50	Transcontinental telephone line, bears N. 0° 33' W., and S. 0° 33' E.
80.53	Point for standard cor. of secs. 4, 5, 32, and 33, at fence post at junction of barbed wire fences, bearing N, S., and W., identified by Chas Anderson, St. John, Uta

Chains	
	owner of S½ SE¼ sec. 32, who stated that at time he constructed the fences, that the original cor. monument, a pine post was in place, and that the fence post pointed out was set alongside of the corner monument.
	At point for cor.
	Set an iron post, 3 ft. long, 2 ins. diam., 27 ins. in the ground, with a limestone, 5x3x2 ins., marked X, deposited at base, for standard cor. of secs. 4, 5, 32, and 33, with brass cap marked
	SC T5S | R5W S32 | S33 S 5 | S 4 T6S 1943
	Land, gently rolling. Soil, sandy clay loam; 2nd rate. No timber. Undergrowth, shadscale, sagebrush and bud sage; Scattered growth of weeds and grass. Fair grazing land.
	S. 89° 11' W., between secs. 5 and 32.
	Over nearly level cultivated land, along fence line.
40.22	Position of standard ¼ sec. cor., at fence post at junction of barbed wire fences, bearing E., W., and N., identified by Chas Anderson, who stated at time he constructed the fences, that the fence post pointed out was set alongside of original ¼ sec. cor. monument, a pine post.
	At point for cor.
	Set an iron post, 3 ft. long, 1 in. diam., 27 ins. in the ground, with a limestone, 5x3x3 ins., marked X, deposited at base, for standard ¼ sec. cor., with brass cap marked
	SC ¼ S 32 S 5 1943
	Thence
	S. 89° 08' W., between secs. 5 and 32.
19.65	Woven and barbed wire fence, along E. side of graveled road, bears N. and S.; electric transmission line along fence.
20.35	Barbed wire fence, along W. side of road, bears N. and S.
39.94	The standard cor. of secs. 5, 6, 31, and 32, which is a decayed stump of post, 4 ins. sq., extending 10 ins. above the ground, at intersection of barbed wire fences, bearing E., W., N. and S. This decayed stump of post was identified as being the original sec. cor. monument by Chas Anderson.
	At point for cor.

DEPENDENT RESURVEY OF
1ST STAN. PAR. S., N. BDY. OF T. 6 S., R. 5 W.

Chains	
	Set an iron post, 3 ft. long, 2 ins. diam., 27 ins. in the ground, with original cor. monument deposited alongside, for standard cor. of secs. 5, 6, 31, and 32, with brass cap marked SC T5S R5W S31 S32 S 6 S 5 T6S 1943
	Land, nearly level and cultivated. Soil, sandy clay loam, 1st to 2nd rate. Alfalfa is main crop produced.
	S. 89° 16' W., between secs. 6 and 31.
	Over nearly level cultivated land.
12.70	Graveled road, bears N. and S.
13.20	East side of corral, bears N. and S.
15.80	West side of corral, bears N. and S.; corral is about 1½ chs. wide, N. and S.
19.90	Creek, stream of clear water, 5 lks. wide, 4 ins. deep, course N. 80° E.
27.50	Recross creek, course S. 80° E.
40.15	Junction of barbed wire fences, bears S., and E. and W.
40.41	Proportionate dist.; no evidence of original ¼ sec. cor. found.
	Set an iron post, 3 ft. long, 1 in. diam., 27 ins. in the ground, with a limestone, 6x4x3 ins., marked X, deposited at base, for standard ¼ sec. cor., with brass cap marked SC ¼ S 31 S 6 1943.
58.80	Barbed wire fence, bears N. and S.
80.22	Position for standard cor. of Tps. 5 and 6 S., Rs. 5 and 6 W., identified by R. H. Orr, and Chas Anderson, St. John Utah. Mr. Orr and Mr. Anderson stated that the corner monument had been in place until recent years, and was located 1 rod northerly from cor. of fence bearing S., and W., and 3/4 rods southerly of east end of fence, bearing W., as pointed out on the ground.
	At point for cor.
	Set an iron post, 3 ft. long, 3 ins. diam., 22 ins. in the ground, with a limestone, 15x10x8 ins., marked X, deposited at base, and in mound of stone to top, for standard cor. of Tps. 5 and 6 S., Rs. 5 and 6 W., with brass cap marked

Chains

SC
T5S
R6W | R5W
S36 | S31
S 1 | S 6
T6S

1943

From this point, a bench mark of the U. S. Geological Survey, bears S., 38 lks. dist., a brass tablet seated in a small concrete block flush with the ground, and marked 5180 ft. above sea.

Land, nearly level and mostly under cultivation.
Soil, sandy clay loam; 1st to 2nd rate.

1ST GUIDE MER. W., WEST BDY. OF T. 6 S., R. 5 W.

Reestablishment of survey of W. bdy., T. 6 S., R. 5 W., executed by C. L. Craig, Deputy Surveyor, in 1856, and resurveyed as 1st Guide Meridian South and West, West bdy. T. 6 S., R. 5 W., by Augutus D. Ferron, Deputy Surveyor in 1871.

June 3, 1943, at the cor. of Tps. 6 and 7 S., Rs. 5 and 6 W., approximate latitude 40° 19' N., longitude 112° 27' W., at 4h 33m 25s p.m., by my watch which carries correct 105th meridian time as determined by radio signals, or 4h 03m 33s p.m., l.m.t., I make an hour angle observation upon Polaris west of the meridian, two each with the telescope in direct and reversed positions, reading the horizontal deflection angle from Polaris, east to a well defined reference point about a half mile to the north.

Mean horizontal angle	[illegible] 16'
Azimuth of Polaris	1° 16'
True bearing of reference point	North
Observed magnetic declination	17° 30' E.

The cor. of Tps. 6 and 7 S., Rs. 5 and 6 W., is a limestone, 35x14x8 ins., marked with 6 notches on E. and W. edges, and 6 grooves on N. and S. faces, and firmly set in the ground.

At point for cor.

Set an iron post, 3 ft. long, 3 ins. diam., 27 ins. in the ground, with the original cor. monument deposited at base, for cor. of Tps. 6 and 7 S., Rs. 5 and 6 W., with brass cap marked

T6S
R6W | R5W
S36 | S31
S 1 | S 6
T7S

1943

raise a mound of stone, 3½ ft. base, 3 ft. high; S. of cor.

Thence

N. 0° 38' W., between secs. 31 and 36.

Chains	
	Over rolling land, through medium dense undergrowth.
1.10	Wash, 30 lks. wide, 5 ft. deep, course NE.
40.25	The ¼ sec. cor., which is a limestone, 10x8x6 ins., mark ¼ on W. face, and firmly set in the ground.
	At point for cor.
	Set an iron post, 3 ft. long, 1 in. diam., 27 ins. in th ground, with original cor. monument deposited at base, for ¼ sec. cor., with brass cap marked
	¼ S36 | S31 1943
	stone, 2½ ft. base, 2 ft. high, W. of raise a mound of cor.
	Thence
	N. 0° 41' W., between secs. 31 and 36
32.10	Wash, 40 lks. wide, 5 ft. deep, course NE.
40.13	The cor. of secs. 25, 30, 31, and 36, which is a limestor 10x8x8 ins., marked with 5 notches on N., and 1 notch on S edge, and firmly set in the ground, at cor. of old fence bearing E. and S.
	At point for cor.
	Set an iron post, 3 ft. long, 2 ins. diam., 30 ins. in th ground, with original cor. monument deposited at base, fo cor. of secs. 25, 30, 31, and 36, with brass cap marked
	T6S R6W | R5W S25 | S30 S36 | S31 1943
	Land, rolling with gentle NE. slope and drainage. Soil, sandy clay loam; 2nd rate. No timber. Undergrowth, shadscale and sagebrush; scattere growth of weeds and grass. Fair grazing land.
	N. 0° 33' W., between secs. 25 and 30.
	Over rolling land, through medium dense undergrowth.
4.80	Old road, bears N. 70° W., and S. 70° E.
40.00	Wash, 10 lks. wide, 5 ft. deep, course NE.
40.27	The ¼ sec. cor., which is a limestone, 13x10x7 ins., mark-ed ¼ on W. face, and firmly set.
	At point for cor.
	Set an iron post, 3 ft. long, 1 in. diam., 27 ins. in the ground, with original cor. monument deposited at base, for ¼ sec. cor., with brass cap marked

DEPENDENT RESURVEY OF
1ST GUIDE MER. W., WEST BDY. OF T. 6 S., R. 5 W.

Chains	
	¼ S25 | S30 1943
	Thence
	N. 0° 48' W., between secs. 25 and 30.
35.00	Wash, 10 lks. wide, 3 ft. deep, course NE.
40.14	The cor. of secs. 19, 24, 25, and 30, which is a limestone, 12x8x7 ins., marked with 4 notches on N., and 2 notches on S. edge, and firmly set in the ground.
	At point for cor.
	Set an iron post, 3 ft. long, 2 ins. diam., 27 ins. in the ground, with original cor. monument deposited at base, for cor. of secs. 19, 24, 25, and 30, with brass cap marked T6S R6W | R5W S24 | S19 S25 | S30 1943
	Land, rolling; drainage NE. Soil, sandy clay loam; 2nd rate. No timber. Undergrowth, sagebrush and shadscale; scattered growth of weeds and grass. Fair grazing land.
	N. 0° 41' W., between secs. 19 and 24.
	Over rolling land, through medium dense undergrowth.
0.50	Barbed wire fence, bears E. and W.
40.21	The ¼ sec. cor., which is a limestone, 10x6x4 ins., marked ¼ on W. face, and firmly set.
	At point for cor.
	Set an iron post, 3 ft. long, 1 in. diam., 27 ins. in the ground, with original cor. monument deposited at base, for ¼ sec. cor., with brass cap marked ¼ S24 | S19 1943
	Thence
	N. 0° 38' W., between secs. 19 and 24.
40.15	The cor. of secs. 13, 18, 19, and 24, which is a limestone, 12x8x5 ins., marked with 3 notches on N. and S. edges, and firmly set.
	At point for cor.
	Set an iron post, 3 ft. long, 2 ins. diam., 27 ins. in the

Chains	
	ground, with original cor. monument deposited at base, a in mound of stone to top, for cor. of secs. 13, 18, 19, and 24, with brass cap marked T6S R6W | R5W S13 | S18 S24 | S19 1943 Cor stands in barbed wire fence line, bearing E. and W. Land, gently rolling. Soil, sandy clay loam; 2nd rate. No timber. Undergrowth, shadscale, sagebrush and grease-wood; scattered growth of weeds and grass. Fair grazing land.
	N. 0° 40' W., between secs. 13 and 18. Over gently rolling land, through medium dense undergrowt
40.20	Proportionate dist.; no evidence of the original ¼ sec. cor. found. Set an iron post, 3 ft. long, 1 in. diam., 27 ins. in the ground, with a limestone, 7x5x3 ins., marked X, deposited at base, for ¼ sec. cor., with brass cap marked ¼ S13 | S18 1943
60.30	Barbed wire fence, bears E. and W.
80.40	The cor. of secs. 7, 12, 13, and 18, which is a limestone 13x9x6 ins., marked with 2 notches on N. and 4 notches on S. edge, and firmly set. At point for cor. Set an iron post, 3 ft. long, 2 ins. diam., 27 ins. in the ground, with original cor. monument deposited at base, and in mound of stone to top, for cor. of secs. 7, 12, 13, and 18, with brass cap marked T6S R6W | R5W S12 | S 7 S13 | S18 1943 Cor. stands at cor. of barbed wire fence, bearing N., and W. Land, gently rolling. Soil, sandy clay loam; 2nd rate. No timber. Undergrowth, sagebrush and greasewood; scattered growth of weeds and grass. Fair grazing land.

Chains	
	N. 0° 40' W., between secs. 7 and 12.
	Over gently rolling land, through medium dense undergrowth.
28.50	Old road, bears NE. and SW.
32.90	Wash, 10 lks. wide, 4 ft. deep, course E.
40.19	Proportionate dist.; no evidence of original ¼ sec. cor. found.
	Set an iron post, 3 ft. long, 1 in. diam., 27 ins. in the ground, with a limestone, 8x5x2 ins., marked X, deposited at base, for ¼ sec. cor., with brass cap marked
	¼ S12 | S 7 1943
	Cor. stands at cor. of barbed wire fences, bearing N., S. and W.
67.50	Wash, 20 lks. wide, 2 ft. deep, course NE.
80.38	The cor. of secs. 1, 6, 7, and 12, which is a sandstone, 14x10x4 ins., marked with 1 notch on N. and 5 notches on S. edge, firmly set in the ground at cor. of barbed wire fences, bearing E., W. and S.
	At point for cor.
	Set an iron post, 3 ft. long, 2 ins. diam., 27 ins. in the ground, with original cor. monument deposited at base, for cor. of secs. 1, 6, 7, and 12, with brass cap marked
	T6S R6W | R5W S 1 | S 6 S12 | S 7 1943
	Land, gently rolling. Soil, sandy clay loam; 2nd rate. No timber. Undergrowth, sagebrush, greasewood and shadscale; scattered growth of weeds and grass. Fair grazing land.
	N. 0° 41' W., between secs. 1 and 6.
	Over gently rolling land, through medium dense undergrowth.
30.20	Wash, 20 lks. wide, 2 ft. deep, in swale, course NE.
40.26	The ¼ sec. cor., which is a limestone, 11x9x4 ins., marked ¼ on W., face and firmly set in the ground, at cor. of barbed wire fences, bearing E., W. and N.
	At point for cor.
	Set an iron post, 3 ft. long, 1 in. diam., 27 ins. in the ground, with original cor. monument deposited at base, for ¼ sec. cor., with brass cap marked

Chains	
	¼ S.1 | S.6 1943
	Thence.
	N. 0° 47' W., between secs. 1 and 6.
20.20	Cor. of barbed wire fences, bearing N., S., E., and W.
39.93	Cor. of barbed wire fences, bearing S., and W.
40.18	The cor. of Tps. 5 and 6 S., Rs. 5 and 6 W.
	Land, gently rolling. Soil, sandy clay loam; 2nd rate. No timber. Undergrowth, sagebrush, greasewood and shadscale; scattered growth of weeds and grass. Fair grazi land.

DEPENDENT RESURVEY OF SOUTH BOUNDARY, T. 6 S., R. 5 W.

Reestablishment of the survey of S. bdy., T. 6 S., R. 5 W., executed by C. L. Craig, Deputy Surveyor, in 1856, and resurveyed as N. bdy., T. 7 S., R. 5 W., by A. D. Ferron, Deputy Surveyor, in 1871.

May 12, 1943, at the cor. of Tps. 6 and 7 S., Rs. 4 and 5 W., approximate latitude 40° 15' N., longitude 112° 2 W., at 7h 36m 45s a.m., by my watch, which carries corre 105th meridian time, as determined by radio signals, or 7h 07m 25s a.m., l.m.t., I make an hour angle observation upon Polaris, east of the meridian, two each with the telescope in direct and reversed positions, reading the horizontal deflection angle from Polaris, west to a flag set about a mile to the north.

Mean deflection angle	0° 58'
Azimuth of Polaris	1° 01'
True bearing of flag	N. 0° 03' E.
Observed magnetic declination	17° 30' E.

The cor. of Tps. 6 and 7 S., Rs. 4 and 5 W., is an iron post, 3 ins. diam., marked, set, and witnessed as describ ed in the field notes of resurvey of T. 6 S., R. 4 W., this group.

Thence

S. 89° 04' W., between secs. 1 and 36.

Over gently rolling land, through medium dense undergrowt

10.30 Old road, bears N. 10° E., and S. 10° W.

39.97 The ¼ sec. cor., which is a limestone, 20x14x8 ins., mark ed ¼ on N. face, and firmly set in the ground.

At point for cor.

Set an iron post, 3 ft. long, 1 in. diam., 27 ins. in the ground, with original cor. monument deposited at base, fo ¼ sec. cor., with brass cap marked

Chains

$\frac{1}{4}$ S36 / S1

1943

Thence

S. 89°28' W., between secs. 1 and 36.

11.30 Old road, bears N. 20° E. and S. 20° W.

13.60 Wash, 8 lks. wide, 3 ft. deep, course N. 20° E.

40.40 The cor. of secs. 1, 2, 35, and 36, which is a limestone, 20x14x8 ins., marked 1 notch on E. and 5 notches on W. edge, and firmly set in the ground.

At point for cor.

Set an iron post, 3 ft. long, 2 ins. diam., 27 ins. in the ground, with original cor. monument deposited at base, for cor. of secs. 1, 2, 35, and 36, with brass cap marked

T6S | R5W
S35 | S36
S2 | S1
T7S

1943

Land, gently rolling; drainage northeasterly.
Soil, sandy clay loam; 2nd rate.
No timber. Undergrowth, shadscale and bud sage; scattered growth of grass and weeds. Fair grazing land.

S. 89°11' W., bet. secs. 2 and 35.

Over gently rolling land, through medium dense undergrowth.

24.00 Low rise, bears N. and S.

40.19 The $\frac{1}{4}$ sec. cor., which is a limestone, 10x9x5 ins., marked $\frac{1}{4}$ on N. face, and firmly set in the ground.

At point for cor.

Set an iron post, 3 ft. long, 1 in. diam., 27 ins. in the ground, with original cor. monument deposited at base, for $\frac{1}{4}$ sec. cor., with brass cap marked

$\frac{1}{4}$ S35 / S2

1943

Thence

S. 89°21' W., bet. secs. 2 and 35.

21.50 Old road, bears NW. and SE.

35.20 Old road, bears N. and S.

40.12 The position for the cor. of secs. 2, 3, 34, and 35, marked by an iron post, badly rusted, 3 ins. diam., extending 14 ins. above the ground, with brass cap marked

Chains	
	U.S LAND OFFICE T6S R5W S34 | S35 S 3 | S 2 T7S R5W ELEV
	Lincoln Stookey, Clover, Utah, stated that his father, A.J. Stookey, deceased, set this post alongside of the original cor. monument, a limestone which was in place a the time, and that he, Lincoln Stookey waspresent at the time.
	I remove this post, and at point for cor.
	Set an iron post, 3 ft. long, 2 ins. diam., 27 ins. in t ground, with a limestone, 9x4x3 ins., marked X, deposite at base, for cor. of secs. 2, 3, 34, and 35, with brass cap marked T6S R5W S34 | S35 S 3 | S 2 T7S 1943
	Land, gently rolling. Soil, sandy clay loam; 2nd rate. No timber. Undergrowth, shadscale and bud sage; scattere growth of grass and weeds. Fair grazing land.
	S. 89°15' W., bet. secs. 3 and 34.
	Over rolling land, through medium dense undergrowth.
11.30	Wash, 15 lks. wide, 3 ft. deep, course N. 20° W.
30.00	Old road, bears N. 8°30' W. and S. 8°30' E.
33.00	Barbed wire fence along right-of-way of railroad, bears N. 8°24' W., and S. 8°24' E.
34.50	Center of track of the Union Pacific Railroad, bears N. 8°24' W. and S. 8°24' E.
35.20	Telegraph line, along railroad.
36.05	Barbed wire fence along right-of-way of railroad, bears N. 8°24' W. and S. 8°24' E.
40.22	Proportionate dist.; no evidence of the original ¼ sec. cor. found.
	Set an iron post, 3 ft. long, 1 in. diam., 27 ins. in the ground, with a limestone 7x5x3 ins., marked X, deposited at base, for ¼ sec. cor., with brass cap marked S34 ¼ S3 1943
52.10	Wash, 40 lks. wide, 8 ft. deep, course N. 10° E.
71.70	State highway No. 36, graveled, bears N. 7° E. and SW.
80.44	The position for the cor. of secs. 3, 4, 33, and 34, mark by an iron post, badly rusted, 3 ins. diam., extending 14 ins. above the ground, with brass cap marked U S LAND OFFICE T 6 S R 5 W S33 | S34 S 4 | S 3 T 7 S R 5 W ELEV
	Lincoln Stookey, Clover, Utah, stated that his father,

Chains	
	A. J. Stookey, deceased, set this iron post alongside of the original sec. cor. monument, a limestone, which was in place at the time, and that he, Lincoln Stookey was present at the time.
	I remove this iron post, and at point for cor.
	Set an iron post, 3 ft. long, 2 ins. diam., 27 ins. in the grpund, with a limestone, 8x6x4 ins., marked X, deposited at base, for cor. of secs. 3, 4, 33, and 34, with brass cap marked
	T6S R5W S33 | S34 S 4 | S 3 T7S 1943
	Land, rolling; drainage northerly. Soil, sandy clay loam; 2nd rate. No timber, Undergrowth, sagebrush and shadscale; scattered growth of weeds and grass. Fair grazing land.
	S. 89° 24' W., between secs. 4 and 33.
	Over gently rolling land, through medium dense undergrowth
40.13	The ¼ sec. cor., which is a limestone, 14x5x3 ins., marked ¼ on N. face, and firmly set in the ground.
	At point for cor.
	Set an iron post, 3 ft. long, 1 in. diam., 27 ins. in the ground, with original cor. monument deposited at base, for ¼ sec. cor., with brass cap marked
	¼ S 33 / S 4 1943
	Thence
	S. 89° 22' W., between secs. 4 and 33.
1.20	Old road, bears NE. and SW.
27.00	Wash, 10 lks. wide, 4 ft. deep, course N. 60° E.
39.98	Transcontinental telephone line, bears N. 0° 33' W., and S. 0° 33' E.
40.33	Proportionate dist.; no evidence of original sec. cor. found.
	Set an iron post, 3 ft. long, 2 ins. diam., 27 ins. in the ground, with a limestone, 8x5x4 ins., marked X, deposited at base, for cor. of secs. 4, 5, 32, and 33, with brass cap marked
	T6S R5W S32 | S33 S 5 | S 4 T7S 1943

Chains

Land, gently rolling.
Soil, sandy clay loam; 2nd rate.
No timber. Undergrowth, shadscale and sagebrush; scattere growth of weeds and grass. Fair grazing land.

S. 89° 22' W., between secs. 5 and 32.

Over gently rolling land, through medium dense undergrowt

27.50 Wash, 10 lks. wide, 3 ft. deep, course NE.

37.70 Electric transmission line, bears N. 3° 35' W., and S. 3° 35' E.

40.33 The ¼ sec. cor., which is a limestone, 10x5x5 ins., marke ¼ on N. face, and firmly set in the ground.

At point for cor.

Set an iron post, 3 ft. long, 1 in. diam., 27 ins. in the ground, with original cor. monument deposited at base, fo ¼ sec. cor., with brass cap marked

¼ S 32 / S 5

1943

Thence

S. 89° 28' W., between secs. 5 and 32.

40.23 Proportionate dist.; no evidence of original sec. cor. found.

Set an iron post, 3 ft. long, 2 ins. diam., 27 ins. in the ground, with a limestone, 9x5x4 ins., marked X, deposited at base, and in mound of stone to top, for cor. of secs. 5, 6, 31, and 32, with brass cap marked

T6S R5W
S31 | S32
S 6 | S 5
T7S

1943

Cor. stands on east edge of old road, bearing N. and S.

Land, gently rolling.
Soil, sandy clay loam; 2nd rate.
No timber. Undergrowth, shadscale, sagebrush and greasewood; scattered growth of weeds and grass.
Fair grazing land.

S. 89° 28' W., between secs. 6 and 31.

Over gently rolling land, through medium dense undergrowth

40.27 Proportionate dist.; no evidence of original ¼ sec. cor. found.

Set an iron post, 3 ft. long, 1 in. diam., 27 ins. in the

DEPENDENT RESURVEY OF SOUTH BOUNDARY, T. 6 S., R. 5 W.

Chains	
	ground, with a limestone, 15x10x8 ins., marked X, deposited at base, and in mound of stone to top, for ¼ sec. cor., with brass cap marked ¼ S 31 / S 6 1943
80.46	The cor. of Tps. 6 and 7 S., Rs. 5 and 6 W. Land, gently rolling; surface broken by small washes. Soil, sandy clay loam; 2nd rate. No timber. Undergrowth, shadscale and sagebrush; scattered growth of weeds and grass. Fair grazing land.

DEPENDENT RESURVEY OF SUBDIVISION, T. 6 S., R. 5 W.

Reestablishment of surveys executed by C. L. Craig, Deputy Surveyor, in 1856.

	From the cor. of secs. 1, 2, 35, and 36, on the S. bdy. of Tp. N. 0° 42' W., between secs. 35 and 36. Over rolling land, through medium dense undergrowth.
21.80	Old road, bears E. and W.
40.37	Proportionate dist.; no evidence of original ¼ sec. cor. found. Set an iron post, 3 ft. long, 1 in. diam., 30 ins. in the ground, with a limestone, 6x5x2 ins., marked X, deposited at base, for ¼ sec. cor., with brass cap marked ¼ S35 | S36 1943
45.00	Small wash, course NE.
65.00	Low spur, or rise, projects S. 60° E.
80.47	Net and barbed wire fence, Deseret Chemical Warfare Depot, bears E. and W.
80.74	Proportionate dist.; no evicende of original sec. cor. found. Set an iron post, 3 ft. long, 2 ins. diam., 30 ins. in the ground, with a limestone, 5x5x5 ins., marked X, deposited at base, for cor. of secs. 25, 26, 35, and 36, with brass cap marked T6S | R5W S26 | S25 S35 | S36 1943
	Land, rolling.

Chains	
	Soil, sandy clay loam; 2nd rate. No timber. Undergrowth, shadscale, sagebrush, greasewoo and bud sage; scattered growth of weeds and grass. Fair grazing land.
	From the cor. of secs. 25, 30, 31, and 36, on E. bdy. of Tp., as described in field notes of T. 6 S., R. 4 W., this group.
	Thence
	S. 89° 11' W., between secs. 25 and 36.
	Over rolling land, through medium dense undergrowth.
40.22	Proportionate dist.; no evidence of original ¼ sec. cor. found.
	Set an iron post, 3 ft. long, 1 in. diam., 27 ins. in the ground, with a limestone, 4x4x4 ins., marked X, deposited at base, for ¼ sec. cor., with brass cap marked ¼ S 25 / S 36 1943
73.00	Net and barbed wire fence, Deseret Chemical Warfare Depot bears N. 86° E., and S. 86° W.
80.44	The cor. of secs. 25, 26, 35, and 36.
	Land, rolling. Soil, sandy clay loam; 2nd rate. No timber. Undergrowth, sagebrush, shadscale and grease-wood. Scattered growth of weeds and grass. Fair grazing land.
	N. 0° 41' W., between secs. 25 and 26.
	Over rolling land, through medium dense undergrowth.
20.00	Low rise, bears N. 60° W., and S. 60° E.
40.37	Proportionate dist.; no evidence of original ¼ sec. cor. found.
	Set an iron post, 3 ft. long, 1 in. diam., 30 ins. in the ground, with a limestone, 4x3x3 ins., marked X, deposited at base, for ¼ sec. cor., with brass cap marked ¼ S26 | S25 1943
80.74	Proportionate dist.; no evidence of original sec. cor. found.
	Set an iron post, 3 ft. long, 2 ins. diam., 30 ins. in the ground, with a limestone, 4x4x4 ins., marked X, deposited at base, for cor. of secs. 23, 24, 25, and 26, with brass cap marked

Chains	
	T6S. R5W S23 | S24 S26 | S25 1943
	Land, rolling. Soil, sandy clay loam; 2nd rate. No timber. Undergrowth, sagebrush, shadscale and greasewood; scattered growth of weeds and grass. Fair grazing land.
	From the cor. of secs. 19, 24, 25, and 30 on E. bdy. of Tp., as described in the field notes of T. 6 S., R. 4 W., this group.
	S. 89° 06' W., between secs. 24 and 25.
	Over gently rolling land, through medium dense undergrowth
33.00	Low rise, bears NE. and SW.
40.27	Proportionate dist.; no evidence of original ¼ sec. cor. found.
	Set an iron post, 3 ft. long, 1 in. diam., 30 ins. in the ground, with a limestone, 4x4x3 ins., marked X, deposited at base, for ¼ sec. cor., with brass cap marked ¼ S 24 / S 25 1943
80.54	The cor. of secs. 23, 24, 25, and 26.
	Land, gently rolling. Soil, sandy clay loam; 2nd rate. Undergrowth, shadscale, sagebrush and greasewood; scattered growth of weeds and grass. Fair grazing land. No timber.
	N. 0° 31' W., between secs. 23 and 24.
	Over gently rolling land, through medium dense undergrowth.
40.37	Proportionate dist.; no evidence of original ¼ sec. cor. found.
	Set an iron post, 3 ft. long, 1 in. diam., 30 ins. in the ground, with a limestone, 16x8x5 ins., marked X, deposited at base, for ¼ sec. cor., with brass cap marked ¼ S23 | S24 1943
80.74	Proportionate dist., no evidence of original sec. cor. found.
	Set an iron post, 3 ft. long, 2 ins. diam., 30 ins. in the

Chains

ground, with a limestone, 5x5x4 ins., marked X, deposited at base, for cor. of secs. 13, 14, 23, and 24, with brass cap marked

T6S | R5W
S14 | S13
S23 | S24

1943

Land, gently rolling.
Soil, sandy clay loam; 2nd rate.
No timber. Undergrowth, greasewood and sagebrush; scattered growth of weeds and grass. Fair grazing land.

From the cor. of secs. 13, 18, 19, and 24, on E. bdy. of the Tp., as described in the field notes of T. 6S., R. 4 W. this group.

S. 89° 02' W., between secs. 13 and 24.

Over gently rolling land, through medium dense undergrowth.

40.19 Proportionate dist.; no evidence of original ¼ sec. cor. found.

Set an iron post, 3 ft. long, 1 in. diam., 30 ins. in the ground, with a limestone, 5x4x4 ins., marked X, deposited at base, for ¼ sec. cor., with brass cap marked

¼ S 13 / S 24

1943

41.80 Wash, 20 lks. wide, 5 ft. deep, course S. 10° W.

80.39 The cor. of secs. 13, 14, 23, and 24.

Land, gently rolling.
Soil, sandy clay loam; 2nd rate.
No timber. Undergrowth, sagebrush, shadscale and bud sage; scattered growth of weeds and grass.
Fair grazing land.

N. 0° 42' W., between secs. 13 and 14.

Over gently rolling land, through medium dense undergrowth.

40.37 Proportionate dist.; no evidence of original ¼ sec. cor. found.

Set an iron post, 3 ft. long, 1 in. diam., 30 ins. in the ground, with a limestone, 4x4x4 ins., marked X, deposited at base, for ¼ sec. cor., with brass cap marked

¼

S14 | S13

1943

DEPENDENT.RESURVEY OF SUBDIVISION, T. 6 S., R. 5 W.

Chains	
80.74	Proportionate dist.; no evidence of original sec. cor. found.
	Set an iron post, 3 ft. long, 2 ins. diam., 30 ins. in the ground, with a limestone, 7x5x4 ins., marked X, deposited at base, for cor. of secs. 11, 12, 13, and 14, with brass cap marked

T6S | R5W
S11 | S12
S14 | S13

1943

Land, gently rolling.
Soil, sandy clay loam; 2nd rate.
No timber. Undergrowth, sagebrush and shadscale; scattered growth of weeds and grass. Fair grazing land.

From the cor. of secs. 7, 12, 13, and 18, on E. bdy. of Tp., as described in the field notes of T. 6 S., R. 4 W., this group.

S. 88° 56' W., between secs. 12 and 13.

Over gently rolling land, through medium dense undergrowth.

40.23	Proportionate dist.; no evidence of original ¼ sec. cor. found.
	Set an iron post, 3 ft. long, 1 in. diam., 30 ins. in the ground, with a limestone, 4x4x3 ins., marked X, deposited at base, for ¼ sec. cor., with brass cap marked

¼ S 12 / S 13

1943

43.70	Wash, 15 lks. wide, 2 ft. deep, course SW.
80.46	The cor. of secs. 11, 12, 13, and 14.

Land, gently rolling.
Soil, sandy clay loam; 2nd rate.
No timber. Undergrowth, shadscale and sagebrush; scattered growth of weeds and grass. Fair grazing land.

N. 0° 40' W., between secs. 11 and 12.

Over gently rolling land, through medium dense undergrowth.

40.37	Proportionate dist.; no evidence of original ¼ sec. cor. found.
	Set an iron post, 3 ft. long, 1 in. diam., 30 ins. in the ground, with a limestone, 5x4x3 ins., marked X, deposited at base, for ¼ sec. cor., with brass cap marked

¼
S11 | S12

1943

Chains	
70.40	Wash, 10 lks. wide, 3 ft. deep, course SW.
80.74	Proportionate dist.; no evidence of original sec. cor. found.
	Set an iron post, 3 ft. long, 2 ins. diam., 30 ins. in the ground, with a limestone, 4x4x4 ins., marked X, deposited at base, for cor. of secs. 1, 2, 11, and 12, with brass cap marked
	T6S | R5W S 2 | S 1 S11 | S12 1943
	Land, gently rolling. Soil, sandy clay loam; 2nd rate. No timber. Undergrowth, shadscale and sagebrush; scattered growth of weeds and grass. Fair grazing land.
	From the cor. of secs. 1, 6, 7, and 12, on E. bdy. of Tp., as described in the field notes of T. 6 S., R. 4 W., this group.
	S. 88° 50' W., between secs. 1 and 12.
	Over gently rolling land, through medium dense undergrowth.
40.27	Proportionate dist.; no evidence of original ¼ sec. cor. found.
	Set an iron post, 3 ft. long, 1 in. diam., 30 ins. in the ground, with a limestone, 4x4x3 ins., marked X, deposited at base, for ¼ sec. cor., with brass cap marked
	¼ S 1 / S 12 1943
75.40	Wash, 10 lks. wide, 3 ft. deep, course SW.
80.54	The cor. of secs. 1, 2, 11, and 12.
	Land, gently rolling. Soil, sandy clay loam; 2nd rate. No timber. Undergrowth, sagebrush and shadscale; scattered growth of weeds and grass. Fair grazing land.
	N. 0° 37' W., between secs. 1 and 2.
	Over gently rolling land, through medium dense undergrowth.
40.37	Proportionate dist.; no evidence of original ¼ sec. cor. found.
	Set an iron post, 3 ft. long, 1 in. diam., 30 ins. in the ground, with a limestone, 5x4x3 ins., marked X, deposited at base, for ¼ sec. cor., with brass cap marked

Chains	
	¼ S 2 | S 1 1943.
80.85	The standard cor. of secs. 1, 2, 35, and 36, on N. bdy. of Tp. Land, gently rolling. Soil, sandy clay loam; 2nd rate. No timber. Undergrowth, shadscale and sagebrush; scattered growth of weeds and grass. Fair grazing land.
	From the cor. of secs. 2, 3, 34, and 35, on S. bdy. of Tp. N. 0° 50' W., between secs. 34 and 35. Over gently rolling land, through medium dense undergrowth.
4.20	Old road, bears E. and W.
19.70	Wash, 20 lks. wide, 1 ft. deep, course NW.
24.40	Old road, bears NW. and SE.
40.31	Proportionate dist.; no evidence of original ¼ sec. cor. found. Set an iron post, 3 ft. long, 1 in. diam., 27 ins. in the ground, with a limestone, 6x4x4 ins., marked X, deposited at base, for ¼ sec. cor., with brass cap marked ¼ S34 | S35 1943
80.63	Proportionate dist.; no evidence of the original sec. cor. found. Set an iron post, 3 ft. long, 2 ins. diam., 27 ins. in the ground, with a limestone, 10x10x4 ins., marked X, deposited at base, for cor. of secs. 26, 27, 34, and 35, with brass cap marked T6S | R5W S27 | S26 S34 | S35 1943 From this point, an iron post, badly rusted, 3 ins. diam., extending 14 ins. above the ground, bears S. 81° 15' W., 47 lks. dist.; brass cap marked U S LAND OFFICE T6S | R5W S27 | S26 S34 | S35 ELEV. Lincoln Stookey, Clover, Utah, stated that his father, A. J. Stookey, deceased, set this iron post in his presence,

Chains	
	and that the post was not set at the original position of the sec. cor., as no evidence of the original sec. cor. was found. This iron post was destroyed.
	Land, gently rolling. Soil, sandy clay loam; 2nd rate. No timber. Undergrowth, shadscale, greasewood and sagebrush; scattered growth or weeds and grass. Fair grazing land.
	From the cor. of secs. 25, 26, 35, and 36.
	S. 89° 13' W., between secs. 26 and 35.
	Over rolling land, through medium dense undergrowth.
11.00	Low rise, bears N. and S.
40.25	Proportionate dist.; no evidence of original ¼ sec. cor. found.
	Set an iron post, 3 ft. long, 1 in. diam., 27 ins. in the ground, with a limestone, 10x8x4 ins., marked X, deposited at base, for ¼ sec. cor., with brass cap marked ¼ S 26 / S 35 1943
	This cor. stands 5 lks. N. of net and barbed wire fence, Deseret Chemical Warfare Depot, bears E. and W.
50.00	Net and barbed wire fence, Deseret Chemical Warfare Depot, bears N. 89° 30' E., and S. 89° 30' W.
80.50	The cor. of secs. 26, 27, 34, and 35.
	Land, rolling. Soil, sandy clay loam; 2nd rate. No timber. Undergrowth, shadscale, sagebrush, bud sage and greasewood; scattered growth of weeds and grass. Fair grazing land.
	N. 0° 40' W., between secs. 26 and 27.
	Over nearly level land, through medium dense undergrowth.
0.16	Net and barbed wire fence, Deseret Chemical Warfare Depot, bears N. 89° 30' E., and S. 89° 30' W.
40.31	Proportionate dist.; no evidence of original ¼ sec. cor. found.
	Set an iron post, 3 ft. long, 1 in. diam., 27 ins. in the ground, with a limestone, 12x10x3 ins., marked X, deposited at base, for ¼ sec. cor., with brass cap marked ¼ S27 | S26 1943

DEPENDENT RESURVEY OF SUBDIVISION, T. 6 S., R. 5 W.

Chains

80.63 Proportionate dist.; no evidence of original sec. cor. found.

Set an iron post, [illegible] ft. long, [illegible] ins. [illegible] in the ground, with a concrete block, [illegible] ins., marked [illegible], deposited at base, for cor. of secs. [illegible], with brass cap marked

T6S	R5W
S22	S23
S27	S26

1[illegible]

From this point, an iron post, [illegible] extending 1[illegible] ins. above the ground, bears S. [illegible] 1.26 chs. dist.; brass cap marked

[illegible]

T6S	R5W
S22	S23
S27	S26

[illegible]

Lincoln Stookey, Clover, Utah, stated that [illegible] A. J. Stookey, deceased, [illegible] presence, and that the [illegible] position of the sec. cor., [illegible] no evidence of the [illegible] sec. cor. was found. This iron post was [illegible].

Land, nearly level.
Soil, sandy clay loam; 2nd rate.
No timber. Undergrowth, [illegible] growth of weeds and grass. [illegible]

From the cor. of secs. [illegible], [illegible], [illegible], and [illegible].

S. [illegible]° 10' W., between secs. [illegible] and [illegible].

Over nearly level land, [illegible]

40.24 Proportionate dist.; no evidence [illegible] found.

Set an iron post, [illegible] ft. [illegible] ground, with a limestone, [illegible] ins., [illegible] at base, for [illegible], with [illegible]

S 23
S 26

1[illegible]

40.65 Old fence line, bears [illegible] and S.

80.48 The cor. of secs. [illegible], [illegible], [illegible], and [illegible].

Land, nearly level.
Soil, sandy clay loam; 2nd rate.
No timber. Undergrowth, greasewood and sage [illegible]; scattered growth of weeds and grass. Fair grazing land.

Chains	
	N. 0° 34' W., between secs. 22 and 23.
	Over nearly level land, through medium dense undergrowth.
39.00	Old fence line, bears E. and W.
40.31	Proportionate dist.; no evidence of original ¼ sec. cor. found.
	From this point, a limestone, 18x8x5 ins., marked with 2 notches on S., and 3 notches on E. edge, firmly set in the ground, bears S. 74° 30' W., 1.73 chs. dist. The origin of this cor. monument is not known. I remove the stone, and at proportionate point.
	Set an iron post, 3 ft. long, 1 in. diam., 27 ins. in the ground, with above described limestone deposited at base, for ¼ sec. cor., with brass cap marked
	¼ S22 | S23 1943
80.63	Proportionate dist.; no evidence of original sec. cor. found.
	Set an iron post, 3 ft. long, 2 ins. diam., 27 ins. in the ground, with a concrete block, 6x4x4 ins., marked X, deposited at base, for cor. of secs. 14, 15, 22, and 23, with brass cap marked
	T6S | R5W S15 | S14 S22 | S23 1943
	Land, nearly level. Soil, sandy clay loam; 2nd rate. No timber. Undergrowth, sagebrush and greasewood; scattered growth of weeds and grass. Fair grazing land.
	From the cor. of secs. 13, 14, 23, and 24.
	S. 89° 06' W., between secs. 14 and 23.
	Over nearly level land, through medium dense undergrowth.
40.26	Proportionate dist.; no evidence of original ¼ sec. cor. found.
	Set an iron post, 3 ft. long, 1 in. diam., 30 ins. in the ground, with a limestone, 5x5x5 ins., marked X, deposited at base, for ¼ sec. cor., with brass cap marked
	¼ S 14 S 23 1943
80.53	The cor. of secs. 14, 15, 22, and 23.
	Land, nearly level. Soil, sandy clay loam; 2nd rate.

Chains	
	No timber. Undergrowth, sagebrush, greasewood and shadscale; scattered growth of weeds and grass. Fair grazing land.
	N. 0° 46' W., between secs. 14 and 15.
	Over nearly level land, through medium dense undergrowth.
40.31	Proportionate dist.; no evidence of original ¼ sec. cor. found.
	Set an iron post, 3 ft. long, 1 in. diam., 27 ins. in the ground, with a limestone, 8x6x4 ins., marked X, deposited at base, for ¼ sec. cor., with brass cap marked ¼ S15 | S14 1943
80.63	Proportionate dist.; no evidence of original sec. cor. found.
	Set an iron post, 3 ft. long, 2 ins. diam., 27 ins. in the ground, with a limestone, 10x8x4 ins., marked X, deposited at base, for cor. of secs. 10, 11, 14, and 15, with brass cap marked T6S | R5W; S10 | S11; S15 | S14; 1943
	Land, nearly level. Soil, sandy clay loam; 2nd rate. No timber. Undergrowth, sagebrush, greasewood and shadscale; scattered growth of weeds and grass. Fair grazing land.
	From the cor. of secs. 11, 12, 13, and 14.
	S. 89° 02' W., between secs. 11 and 14.
	Over gently rolling land, through medium dense undergrowth.
40.29	Proportionate dist.; no evidence of original ¼ sec. cor. found.
	Set an iron post, 3 ft. long, 1 in. diam., 27 ins. in the ground, with a limestone, 10x10x4 ins., marked X, deposited at base, for ¼ sec. cor., with brass cap marked ¼ S 11 / S 14; 1943
80.59	The cor. of secs. 10, 11, 14, and 15.
	Land, gently rolling. Soil, sandy clay loam; 2nd rate.

Chains	
	No timber. Undergrowth, sagebrush and shadscale; scattered growth of weeds and grass. Fair grazing land.
	N. 0° 37' W., between secs. 10 and 11.
	Over gently rolling land, through medium dense undergrowth
40.31	Proportionate dist.; no evidence of original ¼ sec. cor. found.
	Set an iron post, 3 ft. long, 1 in. diam., 27 ins. in the ground, with a limestone, 8x6x3 ins., marked X, deposited at base, for ¼ sec. cor., with brass cap marked
	¼ S10 | S11 1943
80.63	Proportionate dist.; no evidence of original sec. cor. found.
	Set an iron post, 3 ft. long, 2 ins. diam., 30 ins. in the ground, with broken glass deposited at base, for cor. of secs. 2, 3, 10, and 11, with brass cap marked
	T6S | R5W S 3 | S 2 S10 | S11 1943
	Land, gently rolling. Soil, sandy clay loam; 2nd rate. No timber. Undergrowth, shadscale and sagebrush; scattered growth of weeds and grass. Fair grazing land.
	From the cor. of secs. 1, 2, 11, and 12.
	S. 88° 57' W., between secs. 2 and 11.
	Over gently rolling land, through medium dense undergrowth.
40.27	Proportionate dist.; no evidence of original ¼ sec. cor. found.
	Set an iron post, 3 ft. long, 1 in. diam., 30 ins. in the ground, with a limestone, 5x4x3 ins., marked X, deposited at base, for ¼ sec. cor., with brass cap marked
	¼ S 2 S 11 1943
54.00	Small wash, course SW.
80.54	The cor. of secs. 2, 3, 10, and 11.
	Land, gently rolling. Soil, sandy clay loam; 2nd rate.

Chains	
	No timber. Undergrowth, shadscale and sagebrush; scattered growth of weeds and grass. Fair grazing land.
	N. 0° 39' W., between secs. 2 and 3.
	Over rolling land, through medium dense undergrowth.
32.50	Swale, course SW.
40.31	Proportionate dist.; no evidence of original ¼ sec. cor. found.
	Set an iron post, 3 ft. long, 1 in. diam., 27 ins. in the ground, with a limestone, 5x4x4 ins., marked X, deposited at base, for ¼ sec. cor., with brass cap marked
	¼ S 3 | S 2 1943
80.80	The standard cor. of secs. 2, 3, 34, and 35, on N. bdy. of Tp.
	Land, rolling. Soil, sandy clay loam; 2nd rate. No timber. Undergrowth, shadscale and sagebrush; scattered growth of weeds and grass. Fair grazing land.
	From the cor. of secs. 3, 4, 33, and 34, on S. bdy. of Tp.
	N. 0° 45' W., between secs. 33 and 34.
	Over gently rolling land, through medium dense undergrowth.
26.50	Wash, 30 lks. wide, 2 ft. deep, course N. 80° E.
33.00	Old road, bears NE. and SW.
40.27	Proportionate dist.; no evidence of original ¼ sec. cor. found.
	Set an iron post, 3 ft. long, 1 in. diam., 27 ins. in the ground, with a limestone, 4x3x2 ins., marked X, deposited at base, for ¼ sec. cor., with brass cap marked
	¼ S33 | S34 1943
47.10	Wash, 10 lks. wide, 1 ft. deep, course NE.
49.80	Old road, bears NW. and SE.
66.60	Old road, bears NW. and SE.
75.40	Wash, 20 lks. wide, 2 ft. deep, course NE.
80.54	Proportionate dist.; no evidence of original sec. cor. found.

Chains	
	Set an iron post, 3 ft. long, 2 ins. diam., 27 ins. in the ground, with a limestone, 5x3x3 ins., marked X, deposited at base, for cor. of secs. 27, 28, 33, and 34, with brass cap marked T6S | R5W S28 | S27 S33 | S34 1943 Land, gently rolling. Soil, sandy clay loam; 2nd rate. No timber. Undergrowth, greasewood and shadscale; scattered growth of weeds and grass. Fair grazing land.
	From the cor. of secs. 26, 27, 34, and 35.
	S. 89° 14' W., between secs. 27 and 34.
	Over gently rolling land, through medium dense undergrowth
40.17	Proportionate dist.; no evidence of original ¼ sec. cor. found.
	Set an iron post, 3 ft. long, 1 in. diam., 27 ins. in the ground, with a limestone, 8x8x6 ins., marked X, deposited at base, for ¼ sec. cor., with brass cap marked ¼ S 27 / S 34 1943
	Cor. stands S., 26 lks. dist. from net and barbed wire fence, Deseret Chemical Warfare Depot, bears E., and W., 3.24 chs. to cor., thence northerly.
43.50	Old road, bears N. 8° 24' W., and S. 8° 24' E.
43.65	Barbed wire fence, along right-of-way of railroad, bears N. 8° 24' W., and S. 8° 24' E.
45.20	Center of track, of the Union Pacific Railroad, bears N. 8° 24' W., and S. 8° 24' E.
46.65	Barbed wire fence along right-of-way of railroad, bears N. 8° 24' W., and S.; telegraph line along fence.
60.00	State highway No. 36, graveled, bears N. 7° E., and S. 7° W.
65.60	Old road, bears N. 8° W., and S. 8° E.
74.30	Wash, 15 lks. wide, 2 ft. deep, course NE.
80.34	The cor. of secs. 27, 28, 33, and 34.
	Land, gently rolling. Soil, sandy clay loam; 2nd rate. No timber. Undergrowth, greasewood and sagebrush; scattered growth of weeds and grass. Fair grazing land.

DEPENDENT RESURVEY OF SUBDIVISION, T. 6 S., R. 5 W.

Chains	
	N. 0° 44' W., between secs. 27 and 28.
	Over gently rolling land, through medium dense undergrowth.
8.60	Old road, bears E. and W.
20.00	Wash, 10 lks. wide, 2 ft. deep, course NE.
40.27	Proportionate dist.; no evidence of original ¼ sec. cor. found.
	Set an iron post, 3 ft. long, 1 in. diam., 27 ins. in the ground, with a limestone, 6x4x3 ins., marked X, deposited at base, for ¼ sec. cor., with brass cap marked ¼ S28 | S27 1943
46.00	Swale, course NE.
80.54	Proportionate dist.; no evidence of original sec. cor. found.
	From this point, a volcanic stone, 11x3x2 ins., marked with 3 notches on E., and 2 notches on S. edge, and firmly set in the ground, bears S. 38° W., 45 lks. dist. The origin of this cor. monument is not known. This stone was removed, and at the proportionate point
	Set an iron post, 3 ft. long, 2 ins. diam., 27 ins. in the ground, with above described volcanic stone deposited at base, for cor. of secs. 21, 22, 27, and 28, with brass cap marked T6S | R5W S21 | S22 S28 | S27 1943
	Land, gently rolling. Soil, sandy clay loam; 2nd rate. No timber. Undergrowth, greasewood and sagebrush; scattered growth of weeds and grass. Fair grazing land.
	From the cor. of secs. 22, 23, 26, and 27.
	S. 89° 10' W., between secs. 22 and 27.
	Over nearly level land, through medium dense undergrowth.
1.35	Old fence line, bears N., and S., 30 lks., thence westerly.
40.23	Proportionate dist.; no evidence of original ¼ sec. cor. found.
	Set an iron post, 3 ft. long, 1 in. diam., 27 ins. in the ground, with a limestone, 6x4x4 ins., marked X, deposited at base, for ¼ sec. cor., with brass cap marked ¼ S 22 / S 27 1943

DEPENDENT RESURVEY OF SUBDIVISION, T. 6 S., R. 5 W.

Chains	
54.30	Net and barbed wire fence, Deseret Chemical Warfare Depot, bears N. 8° 24' W., and S. 8° 24' E.
54.55	Barbed wire fence along right-of-way of railroad, bears N. 8° 24' W., and S. 8° 24' E.
56.10	Center of track, of the Union Pacific Railroad, bears N. 8° 24' W., and S. 8° 24' E.
56.35	Center of side track, of the Union Pacific Railroad, parallel to main track.
56.70	Telegraph line, parallel with main railroad track.
57.60	Barbed wire fence along right-of-way of railroad, parallel with main track.
58.30	State highway No. 36, graveled, parallel with railraod.
76.60	Old road, bears N. 8½° W., and S. 8½° E.
78.20	Old road, bears N. 17° W., and S. 17° E.
80.46	The cor. of secs. 21, 22, 27, and 28.
	Land, nearly level. Soil, sandy clay loam; 2nd rate. No timber. Undergrowth, greasewood and sagebrush; scattered growth of weeds and grass. Fair grazing land.
	N. 0° 37' W., between secs. 21 and 22.
	Over nearly level land, through medium dense undergrowth.
7.90	Old road, bears N. 17° W., and S. 17° E.
28.50	Old road, bears N. 8½° W., and S. 8½° E.
40.27	Proportionate dist.; no evidence of original ¼ sec. cor. found.
	From this point, a quartzite, 15x7x5 ins., marked ¼ on W. face, and firmly set in the ground, bears S. 42° W., 44 lks. dist. Origin of this cor. monument is not known. This stone was removed, and at the proportionate point
	Set an iron post, 3 ft. long, 1 in. diam., 27 ins. in the ground, with the above described quartzite deposited at base, for ¼ sec. cor., with brass cap marked
	¼ S21 | S22 1943
80.54	Proportionate dist.; no evidence of the original sec. cor. found.
	Set an iron post, 3 ft. long, 2 ins. diam., 27 ins. in the ground, with a limestone, 4x3x3 ins., marked X, deposited at base, for cor. of secs. 15, 16, 21, and 22, with brass cap marked

DEPENDENT RESURVEY OF SUBDIVISION, T. 6 S., R. 5 W.

Chains	
	T6S | R5W S16 | S15 S21 | S22 1943
	Land, nearly level. Soil, sandy clay loam; 2nd rate. No timber. Undergrowth, greasewood, sagebrush and shadscale; scattered growth of weeds and grass. Fair grazing land.
	From the cor. of secs. 14, 15, 22, and 23.
	S. 89°04' W., between secs. 15 and 22.
	Over nearly level land, through medium dense undergrowth.
40.25	Proportionate distance; no evidence of the original ¼ sec. cor. found.
	Set an iron post, 3 ft. long, 1 in. diam., 27 ins. in the ground, with a concrete block, 6x4x4 ins., marked X, deposited at base, for ¼ sec. cor., with brass cap marked ¼ S15/S22 1943
65.15	Net and barbed wire fence, Deseret Chemical Warfare Depot, bears N. 8°24' W. and S. 8°24' E.
65.60	Barbed wire fence along railroad right-of-way, bears N. 8°24' W. and S. 8°24' E.
67.10	Center of track of the Union Pacific Railroad, bears N. 8°24' W. and S. 8°24' E.
67.75	Telegraph line, parallel to railroad.
68.70	Barbed wire fence along right-of-way of railroad, parallel with track.
69.25	State highway No. 36, graveled, parallel with railroad track.
80.50	The cor. of secs. 15, 16, 21, and 22.
	Land, nearly level. Soil, sandy clay loam; 2nd rate. No timber. Undergrowth, greasewood and sagebrush; scattered growth of grass and weeds. Fair grazing land.
	N. 0°43' W., bet. secs. 15 and 16.
	Over nearly level land, through medium dense undergrowth.
40.27	Proportionate dist.; no evidence of original ¼ sec. cor. found.
	Set an iron post, 3 ft. long, 1 in. diam., 27 ins. in the ground, with a limestone, 7x3x2 ins., marked X, deposited

DEPENDENT RESURVEY OF SUBDIVISION, T. 6 S., R. 5 W.

Chains

at base, for ¼ sec. cor., with brass cap marked

¼

S16 | S15

1943

30.54 Proportionate dist.; no evidence of the original sec. cor. found.

Set an iron post, 3 ft. long, 2 ins. diam., 27 ins. in the ground, with a quartzite, 8x6x3 ins., marked X, deposited at base, for cor. of secs. 9, 10, 15, and 16, with brass cap marked

T6S, R5W

S9 | S10

S16 | S15

1943

Land, nearly level.
Soil, sandy clay loam; 2nd rate.
No timber. Undergrowth, greasewood, sagebrush and shadscale; scattered growth of weeds and grass.
Fair grazing land.

From the cor. of secs. 10, 11, 14, and 15.

S. 89°01' W., between secs. 10 and 15.

Over nearly level land, through medium dense undergrowth.

30.21 Proportionate distance; no evidence of the original ¼ sec. cor. found.

Set an iron post, 3 ft. long, 1 in. diam., 27 ins. in the ground, with a limestone, 6 x 3 x 3 ins., marked X, deposited at base, for ¼ sec. cor., with brass cap marked

S10

¼ S15

1943

76.00 Net and barbed wire fence, Deseret Chemical Warfare Depot, bears N. 9°24' W., and S. 8°24' E.

76.80 Side track of Union Pacific Railroad, parallel to main track

77.50 Side track of Union Pacific Railroad, parallel to main track

77.80 Center of main track of Union Pacific Railroad, bears N. 8°24' W., and S. 8°24' E.

78.40 Telegraph line along railroad.

79.70 Barbed wire fence along railroad, parallel with main track.

79.90 State highway No. 36, graveled, parallel with main railroad track.

80.42 The cor. of secs. 9, 10, 15, and 16.

Land, nearly level.

DEPENDENT RESURVEY OF SUBDIVISION, T. 6 S., R. 5 W.

Chains	
	Soil, sandy clay loam; 2nd rate. No timber. Undergrowth, greasewood, sagebrush and shadscale; scattered growth of weeds and grass. Fair grazing land.
	N. 0° 34' W., between secs. 9 and 10.
	Over nearly level land, through medium dense undergrowth.
1.60	State highway No. 36, graveled, bears N. 8° 24' W., and S. 8° 24' E.
8.10	Barbed wire fence along railroad right-of-way, parallel with main track.
14.50	Telegraph line along railroad.
19.30	Center of main track, of the Union Pacific Railroad, bears N. 8° 24' W., and S. 8° 24' E.
20.60	Side track, parallel to main track.
30.25	Barbed wire fence along railroad right-of-way, parallel with main track.
32.50	Side track to Deseret Chemical Warfare Depot, parallel with main track.
38.80	Side track to Deseret Chemical Warfare Depot, parallel to main track.
40.27	Proportionate dist.; no evidence of original ¼ sec. cor. found.
	Set an iron post, 3 ft. long, 1 in. diam., 27 ins. in the ground, with a quartzite, 6x4x3 ins., marked X, deposited at base, for ¼ sec. cor., with brass cap marked ¼ S 9 | S10 1943
43.60	Net and barbed wire fence, Deseret Chemical Warfare Depot, bears N. 8° 24' W., and S. 8° 24 E.
80.54	Proportionate dist.; no evidence of the original sec. cor. found. Point falls in newly constructed oiled highway to Deseret Chemical Warfare Depot, bears NE. and SW.
	Set an iron post, 3 ft. long, 2 ins. diam., 40 ins. in the ground, with broken glass deposited at base, for cor. of secs. 3, 4, 9, and 10, with brass cap marked T6S | R5W S 4 | S 3 S 9 | S10 1943
	From this point, N. 88° 59' E., 1.00 ch. dist. on line between secs. 3 and 10, along side of road.
	Set an iron post, 3 ft. long, 2 ins. diam., 27 ins. in the ground, with broken glass deposited at base, for witness cor. to cor. of secs. 3, 4, 9, and 10, with brass cap

Chains

marked

	T6S	R5W
W	S 4	S 3
C	S 9	S10

1943

Land, nearly level.
Soil, sandy clay loam; 2nd rate.
No timber. Undergrowth, greasewood, sagebrush and shadscale; scattered growth of weeds and grass.
Fair grazing land.

From the cor. of secs. 2, 3, 10, and 11.

S. [illegible]° [illegible]' W., between secs. 3 and 10.

Over gently rolling land, through medium dense undergrowth.

[illegible] Proportionate dist.; no evidence of original ¼ sec. cor. found.

Set an iron post, [illegible] ft. long, 1 in. diam., 30 ins. in the ground, with a limestone, 6x5x4 ins., marked X., deposited at base, for ¼ sec. cor., with brass cap marked

¼ S 3 / S 10

1943

[illegible].36 The witness cor. to cor. of secs. 3, 4, 9, and 10.

[illegible].36 The cor. of secs. 3, 4, 9, and 10.

Land, gently rolling.
Soil, sandy clay loam; 2nd rate.
No timber. Undergrowth, sagebrush and shadscale; scattered growth of weeds and grass. Fair grazing land.

W. 0° [illegible]' W., between secs. 3 and 4.

Over gently rolling land, through medium dense undergrowth.

[illegible] Proportionate dist.; no evidence of original ¼ sec. cor. found.

Set an iron post, 3 ft. long, 1 in. diam., 27 ins. in the ground, with a limestone, 5x4x3 ins., marked X, deposited at base, for ¼ sec. cor., with brass cap marked

¼

S 4 | S 3

1943

80.10 Set and barbed wire fence, Deseret Chemical Warfare Depot, [illegible]

80.66 The standard cor. of secs. 3, 4, 33, and 34, on N. bdy. of Tp.

Land, gently rolling.
Soil, sandy clay loam; 2nd rate.

DEPENDENT RESURVEY OF SUBDIVISION, T. 6 S., R. 5 W.

Chains	
	No timber. Undergrowth, sagebrush and shadscale; scattered growth of weeds and grass. Fair grazing land.
	From the cor. of secs. 4, 5, 32, and 33, on S. bdy. of Tp.
	N. 0° 45' W., between secs. 32 and 33.
	Over gently rolling land, through medium dense undergrowth.
8.40	Wash, 10 lks. wide, 4 ft. deep, course E.
11.00	Wash, 20 lks. wide, 5 ft. deep, course S. 60° E.
40.23	Proportionate dist.; no evidence of original ¼ sec. cor. found.
	Set an iron post, 3 ft. long, 1 in. diam., 30 ins. in the ground, with a limestone, 5x5x3 ins., marked X, deposited at base, for ¼ sec. cor., with brass cap marked ¼ S32 | S33 1943
53.20	Wash, 15 lks. wide, 4 ft. deep, course N. 60° E.
80.47	Proportionate dist.; no evidence of the original sec. cor. found.
	Set an iron post, 3 ft. long, 2 ins. diam., 30 ins. in the ground, with a limestone, 4x3x3 ins., marked X, deposited at base, for cor. of secs. 28, 29, 32, and 33, with brass cap marked T6S | R5W S29 | S28 S32 | S33 1943
	Land, gently rolling. Soil, sandy clay loam; 2nd rate. No timber. Undergrowth, shadscale and sagebrush; scattered growth of weeds and grass. Fair grazing land.
	From the cor. of secs. 27, 28, 33, and 34.
	S. 89° 22' W., between secs. 28 and 33.
	Over gently rolling land, through medium dense undergrowth.
8.50	Old road, bears N. 30° W., and S. 30° E.
26.10	Wash, 8 lks. wide, 2 ft. deep, course NE.
40.23	Proportionate dist.; no evidence of original ¼ sec. cor. found.
	Set an iron post, 3 ft. long, 1 in. diam., 27 ins. in the ground, with a limestone, 5x5x4 ins., marked X, deposited

Chains	
	at base, for ¼ sec. cor., with brass cap marked ¼ S 28 / S 33 1943
43.25	Old road, bears NW. and SE.
79.80	Transcontinental telephone line, bears N. 0° 33' W., and S. 0° 33' E.
80.46	The cor. of secs. 28, 29, 32, and 33.
	Land, gently rolling. Soil, sandy clay loam; 2nd rate. No timber. Undergrowth, shadscale, greasewood and sagebrush; scattered growth of weeds and grass. Fair grazing land.
	N. 0° 47' W., between secs. 28 and 29.
	Over gently rolling land, through medium dense undergrowth
0.40	Old road, bears NE., and W.
40.23	Proportionate dist.; no evidence of original ¼ sec. cor. found.
	Set an iron post, 3 ft. long, 1 in. diam., 27 ins. in the ground, with a limestone, 6x5x5 ins., marked X, deposited at base, for ¼ sec. cor., with brass cap marked ¼ S29 | S28 1943
42.00	Wash, 10 lks. wide, 4 ft. deep, course N. 80° E.
80.47	Proportionate dist.; no evidence of the original sec. cor. found.
	Set an iron post, 3 ft. long, 2 ins. diam., 30 ins. in the ground, with broken glass deposited at base, for cor. of secs. 20, 21, 28, and 29, with brass cap marked T6S | R5W S20 | S21 S29 | S28 1943
	Land, gently rolling. Soil, sandy clay loam; 2nd rate. No timber. Undergrowth shadscale and sagebrush; scattered growth of weeds and grass. Fair grazing land.
	From the cor. of secs. 21, 22, 27, and 28.
	S. 89° 16' W., between secs. 21 and 28.

DEPENDENT RESURVEY OF SUBDIVISION, T. 6 S., R. 5 W.

Chains	
	Over gently rolling land, through medium dense undergrowth.
33.00	Low rise, bears N. and S.
40.24	Proportionate dist.; no evidence of original ¼ sec. cor. found.
	Set an iron post, 3 ft. long, 1 in. diam., 27 ins. in the ground, with a limestone, 5x3x3 ins., marked X, deposited at base, for ¼ sec. cor., with brass cap marked
	¼ S 21 / S 28
	1943
58.20	Old road, bears N. 30° W., and S. 30° E.
79.50	Transcontinental telephone line, bears N. 0° 33' W., and S. 0° 33' E.
80.48	The cor. of secs. 20, 21, 28, and 29.
	Land, gently rolling. Soil, sandy clay loam; 2nd rate. No timber. Undergrowth, sagebrush, shadscale and bud sage; scattered growth of weeds and grass. Fair grazing land.
	N. 0° 41' W., between secs. 20 and 21.
	Over gently rolling land, through medium dense undergrowth.
35.80	Old road, bears N. 30° W., and S. 30° E.
40.23	Proportionate dist.; no evidence of original ¼ sec. cor. found.
	Set an iron post, 3 ft. long, 1 in. diam., 30 ins. in the ground, with a limestone, 7x5x4 ins., marked X, deposited at base, for ¼ sec. cor., with brass cap marked
	¼ S20 | S21
	1943
80.47	Proportionate dist.; no evidence of the original sec. cor. found.
	Set an iron post, 3 ft. long, 2 ins. diam., 30 ins. in the ground, with a limestone, 7x5x3 ins., marked X, deposited at base, for cor. of secs. 16, 17, 20, and 21, with brass cap marked
	T6S | R5W S17 | S16 S20 | S21
	1943
	Land, gently rolling. Soil, sandy clay loam; 2nd rate. No timber. Undergrowth, sagebrush and shadscale; scattered growth of weeds and grass. Fair grazing land.

Chains

From the cor. of secs. 15, 16, 21, and 22.

S. 89° 11' W., between secs. 16 and 21.

Over gently rolling land, through medium dense undergrowth

7.20 Old road, bears N. 8½° W., and S. 8½° E.

24.20 Old road, bears N. 17° W., and S. 17° E.

40.25 Proportionate dist.; no evidence of original ¼ sec. cor. found.

Set an iron post, 3 ft. long, 1 in. diam., 27 ins. in the ground, with a limestone, 5x3x3 ins., marked X, deposited at base, for ¼ sec. cor., with brass cap marked

¼ S 16 / S 21

1943

[illegible].30 Transcontinental telephone line, bears N. 0° 33' W., and S. 0° 33' E.

80.50 The cor. of secs. 16, 17, 20, and 21.

Land, gently rolling.
Soil, sandy clay loam; 2nd rate.
No timber. Undergrowth, sagebrush and shadscale; scattered growth of weeds and grass. Fair grazing land.

N. 0° 40' W., between secs. 16 and 17.

Over gently rolling land, through medium dense undergrowth.

40.23 Proportionate dist.; no evidence of original ¼ sec. cor. found.

Set an iron post, 3 ft. long, 1 in. diam., 30 ins. in the ground, with broken glass deposited at base, for ¼ sec. cor., with brass cap marked

¼

S17 | S16

1943

[illegible].20 Wash, 10 ins. wide, 3 ft. deep, course E.

80.47 Proportionate dist.; no evidence of the original sec. cor. found.

Set an iron post, 3 ft. long, 2 ins. diam., 30 ins. in the ground, with a limestone, 6x6x4 ins., marked X, deposited at base, for cor. of secs. 8, 9, 16, and 17, with brass cap marked

T6S | R5W
S 8 | S 9
S17 | S16

1943

DEPENDENT RESURVEY OF SUBDIVISION, T. 6 S., R. 5 W.

Chains	
	Land, gently rolling. Soil, sandy clay loam; 2nd rate. No timber. Undergrowth, sagebrush and shadscale; scattered growth of weeds and grass. Fair grazing land.
	From the cor. of secs. 9, 10, 15, and 16.
	S. 89° 08' W., between secs. 9 and 16.
	Over nearly level land, through medium dense undergrowth.
16.00	Old road, bears N. 15° E., and S. 15° W.
40.19	Proportionate dist.; no evidence of original ¼ sec. cor. found.
	Set an iron post, 3 ft. long, 1 in. diam., 27 ins. in the ground, with a quartzite, 6x5x4 ins., marked X, deposited at base, for ¼ sec. cor., with brass cap marked ¼ S 9 / S 16 1943
66.70	Old road, bears N. 30° W., and S. 30° E.
78.95	Transcontinental telephone line, bears N. 0° 33' W., and S. 0° 33' E.
80.38	The cor. of secs. 8, 9, 16, and 17.
	Land, gently rolling. Soil, sandy clay loam; 2nd rate. No timber. Undergrowth, shadscale, greasewood and sagebrush; scattered growth of weeds and grass. Fair grazing land.
	N. 0° 38' W., between secs. 8 and 9.
	Over gently rolling land, through medium dense undergrowth.
20.00	Old road, bears N. 30° W., and S. 30° E.
40.23	Proportionate dist.; no evidence of original ¼ sec. cor. found.
	Set an iron post, 3 ft. long, 1 in. diam., 30 ins. in the ground, with a limestone, 5x5x5 ins., marked X, deposited at base, for ¼ sec. cor., with brass cap marked ¼ S 8 | S 9 1943
60.60	Old road, bears E. and W.
80.47	Proportionate dist.; no evidence of the original sec. cor. found.
	Set an iron post, 3 ft. long, 2 ins. diam., 30 ins. in the

Chains	
	ground, with a limestone, 3x3x3 ins., marked X, deposited at base, for cor. of secs. 4, 5, 8, and 9, with brass cap marked T6S | R5W S 5 | S 4 S 8 | S 9 1943 Land, gently rolling. Soil, sandy clay loam; 2nd rate. No timber. Undergrowth, sagebrush and shadscale; scattered growth of weeds and grass. Fair grazing land.
	From the cor. of secs. 3, 4, 9, and 10.
	S. 89° 05' W., between secs. 4 and 9.
	Over nearly level land, through medium dense undergrowth.
6.35	Net and barbed wire fence, Deseret Chemical Warfare Depot, bears N. 8° 24' W., and S. 8° 24' E.
7.30	Side track to Deseret Chemical Warfare Depot, on curve, bears northwesterly and southeasterly.
8.45	Center main track, of the Union Pacific Railroad, bears N. 8° 24' W., and S. 8° 24' E.
9.10	Telegraph line along railroad.
10.15	Barbed wire fence along right-of-way of railroad, parallel with main track.
10.70	State highway No. 36, graveled, bears N. 8° 24' W., and S. 8° 24' E.
40.24	Proportionate dist.; no evidence of original ¼ sec. cor. found.
	Set an iron post, 3 ft. long, 1 in. diam., 27 ins. in the ground, with a quartzite, 14x6x5 ins., marked X, deposited at base, for ¼ sec. cor., with brass cap marked ¼ S 4 / S 9 1943
78.90	Transcontinental telephone line, bears N. 0° 33' W., and S. 0° 33' E.
80.49	The cor. of secs. 4, 5, 8, and 9.
	Land, nearly level. Soil, sandy clay loam; 2nd rate. No timber. Undergrowth, sagebrush, greasewood and shadscale; scattered growth of weeds and grass. Fair grazing land.

DEPENDENT RESURVEY OF SUBDIVISION, T. 6 S., R. 5 W.

Chains	
	N. 1° 36' W., between secs. 4 and 5.
	Over nearly level land, through medium dense undergrowth.
30.50	Wash, 10 lks. wide, 3 ft. deep, course E.
40.26	Original position of the ¼ sec. cor., at cor. of barbed wire fences, bearing N., E., and W., identified by Chas Anderson, St. John, Utah, who stated that at the time the fences were constructed, the original cor. monument, a pine post, was in place, and the fence post at cor. of the fences was set alongside of the corner monument.
	At point for cor.
	Set an iron post, 3 ft. long, 1 in. diam., 27 ins. in the ground, with a limestone, 4x3x3 ins., marked X, deposited at base, for ¼ sec. cor., with brass cap marked
	¼ S 5 | S 4 1943
	Thence
	N. 0° 08' W., between secs. 4 and 5
	Along fence, and cultivated land to the W.
40.21	The standard cor. of secs. 4, 5, 32, and 33, on N. bdy. of Tp.
	Land, nearly level. Soil, sandy clay loam; 2nd rate. No timber. Undergrowth, sagebrush, greasewood and shadscale; scattered growth of weeds and grass. Fair grazing land.
	———————————
	From the cor. of secs. 5, 6, 31, and 32, on S. bdy. of Tp.
	N. 0° 41' W., between secs. 31 and 32.
	Over gently rolling land, through medium dense undergrowth, along old road,
40.20	Proportionate dist.; no evidence of original ¼ sec. cor. found.
	Set an iron post, 3 ft. long, 1 in. diam., 27 ins. in the ground, with a limestone, 12x8x8 ins., marked X, deposited at base, for ¼ sec. cor., with brass cap marked
	¼ S31 | S32 1943
	Cor. stands on W. edge of old road, bearing N. and S.
80.40	Proportionate dist., on W. edge of old road, bears N. and S.; no evidence of the original sec. cor. found.
	Set an iron post, 3 ft. long, 2 ins. diam., 27 ins. in the

Chains

ground, with a limestone, 20x18x10 ins., marked X, deposited at base, and in mound of stone to top, for cor. of secs. 29, 30, 31, and 32, with brass cap marked

T6S	R5W
S30	S29
S31	S32

1943

Land, gently rolling.
Soil, sandy clay loam; 2nd rate.
No timber. Undergrowth, sagebrush, shadscale and greasewood; scattered growth of weeds and grass.
Fair grazing land.

From the cor. of secs. 28, 29, 32, and 33.

S. 89° 25' W., between secs. 29 and 32.

Over gently rolling land, through medium dense undergrowth.

27.70 Wash, 15 lks. wide, 4 ft. deep, course NE.

40.23 Proportionate dist., on S. side of old road, bearing E. and W.; no evidence of original ¼ sec. cor. found.

Set an iron post, 3 ft. long, 1 in. diam., 30 ins. in the ground, with a limestone, 7x7x6 ins., marked X, deposited at base, for ¼ sec. cor., with brass cap marked

¼ S 29 / S 32

1943

42.60 Electric transmission line, bears N. 3° 35' W., and S. 3° 35' E.

57.70 Wash, 15 lks. wide, 3 ft. deep, course NE.

80.47 The cor. of secs. 29, 30, 31, and 32.

Land, gently rolling.
Soil, sandy clay loam; 2nd rate.
No timber. Undergrowth, shadscale, sagebrush and greasewood; scattered growth of weeds and grass.
Fair grazing land.

S. 89° 27' W., between secs. 30 and 31.

Over gently rolling land, through medium dense undergrowth.

0.00 Wash, 25 lks. wide, 6 ft. deep, course N.

27.50 Wash, 20 lks. wide, 4 ft. deep, course N.

40.21 Proportionate dist., at bend in road, bears N., and E.; no evidence of original ¼ sec. cor. found.

Set an iron post, 3 ft. long, 1 in. diam., 27 ins. in the ground, with a limestone, 20x12x10 ins., marked X, deposited at base, for ¼ sec. cor., with brass cap marked

DEPENDENT RESURVEY OF SUBDIVISION, T. 6 S., R. 5 W.

Chains	
	$\frac{1}{4}$ S 30 / S 31 1943
40.35	Cor. of old fences, bears N. and W.
50.70	Wash, 40 lks. wide, 4 ft. deep, course NE.
80.36	The cor. of secs. 25, 30, 31, and 36, on W. bdy. of Tp.
	Land, gently rolling. Soil, sandy clay loam; 2nd rate. No timber. Undergrowth, sagebrush, shadscale and greasewood; scattered growth of weeds and grass. Fair grazing land.
	From the cor. of secs. 29, 30, 31, and 32.
	N. 0° 42' W., between secs. 29 and 30.
	Over gently rolling land, through medium dense undergrowth, along old road.
40.20	Proportionate dist.; on W. edge of old road; no evidence of original $\frac{1}{4}$ sec. cor. found.
	Set an iron post, 3 ft. long, 1 in. diam., 27 ins. in the ground, with a limestone, 10x8x6 ins., marked X, deposited at base, for $\frac{1}{4}$ sec. cor., with brass cap marked $\frac{1}{4}$ S30 | S29 1943
44.40	Wash, 10 lks. wide, 2 ft. deep, course E.
80.40	Proportionate dist.; no evidence of the original sec. cor. found.
	Set an iron post, 3 ft. long, 2 ins. diam., 27 ins. in the ground, with a limestone, 12x10x6 ins., marked X, deposited at base, for cor. of secs. 19, 20, 29, and 30, with brass cap marked T6S | R5W S19 | S20 S30 | S29 1943
	Cor. stands on W. edge of old road, bearing N. and S., and in center of lane 100 lks. wide, extending W.
	Land, gently rolling. Soil, sandy clay loam; 2nd rate. No timber. Undergrowth, shadscale, sagebrush and greasewood; scattered growth of weeds and grass. Fair grazing land.

DEPENDENT RESURVEY OF SUBDIVISION, T. 6 S., R. 5 W.

Chains

From the cor. of secs. 20, 21, 28, and 29.

S. 59° 20' W., between secs. 20 and 29.

Over gently rolling land, through medium dense undergrowth

[illegible] Proportionate dist.; no evidence of original ¼ sec. cor. found.

Set an iron post, 3 ft. long, 1 in. diam., 27 ins. in the ground, with a limestone, 7x6x4 ins., marked X, deposited at base, for ¼ sec. cor., with brass cap marked

¼ S 20 / S 29

1943

[illegible] Electric transmission line, bears N. 3° 35' W., and S. 3° 35' E.

[illegible] The cor. of secs. 19, 20, 29, and 30.

Land, gently rolling.
Soil, sandy clay loam; 2nd rate.
No timber. Undergrowth, sagebrush, shadscale and greasewood; scattered growth of weeds and grass.
Fair grazing land.

S. 59° 24' W., between secs. 19 and 30.

Over gently rolling land, through medium dense undergrowth along lane.

[illegible] Wash, 20 lks. wide, 4 ft. deep, course NE.

[illegible] Wash, 20 lks. wide, 4 ft. deep, course N. 60° E., from S. 60° W.

[illegible] Proportionate dist.; no evidence of original ¼ sec. cor. found.

Set an iron post, 3 ft. long, 1 in. diam., 27 ins. in the ground, with a limestone, 10x6x8 ins., marked X, deposited at base, for ¼ sec. cor., with brass cap marked

¼ S 19 / S 30

1943

Cor. stands in center of lane bearing E., and W., and in line with barbed wire fences bearing N. and S.

[illegible] Wash, 5 lks. wide, 4 ft. deep, course NE.

[illegible] The cor. of secs. 19, 24, 25, and 30, on W. bdy. of Tp.

Land, gently rolling.
Soil, sandy clay loam; 2nd rate.
No timber. Undergrowth, shadscale, sagebrush and greasewood; scattered growth of weeds and grass.
Fair grazing land.

DEPENDENT RESURVEY OF SUBDIVISION, T. 6 S., R. 5 W.

Chains	
	From the cor. of secs. 19, 20, 29, and 30.
	N. 0° 43' W., between secs. 19 and 20.
	Over gently rolling land, through medium dense undergrowth, along old road.
40.20	Proportionate dist., on W. edge of old road, bears N. and S.; no evidence of original ¼ sec. cor. found.
	Set an iron post, 3 ft. long, 1 in. diam., 27 ins. in the ground, with a limestone, 15x12x12 ins., marked X, deposited at base, for ¼ sec. cor., with brass cap marked
	¼ S19 | S20 1943
80.40	Proportionate dist., on E. side of old road, bears N. and S.; no evidence of the original sec. cor. found.
	Set an iron post, 3 ft. long, 2 ins. diam., 27 ins. in the ground, with a sandstone, 12x6x6 ins., marked X, deposited at base, for cor. of secs. 17, 18, 19, and 20, with brass cap marked
	T6S | R5W S18 | S17 S19 | S20 1943
	Land, gently rolling. Soil, sandy clay loam; 2nd rate. No timber. Undergrowth, sagebrush, shadscale and greasewood; scattered growth of weeds and grass. Fair grazing land.
	From the cor. of secs. 16, 17, 20, and 21.
	S. 89° 16' W., between secs. 17 and 20.
	Over gently rolling land, through medium dense undergrowth.
40.23	Proportionate dist.; no evidence of original ¼ sec. cor. found.
	Set an iron post, 3 ft. long, 1 in. diam., 27 ins. in the ground, with a limestone, 5x4x3 ins., marked X, deposited at base, for ¼ sec. cor., with brass cap marked
	¼ S 17 / S 20 1943
49.50	Electric transmission line, bears N. 3° 35' W., and S. 3° 35' E.
79.90	Old barbed wire fence line, bears N. and S.
80.46	The cor. of secs. 17, 18, 19, and 20.

DEPENDENT RESURVEY OF SUBDIVISION, T. 6 S., R. 5 W.

Chains	
	Land, gently rolling. Soil, sandy clay loam; 2nd rate. No timber. Undergrowth, sagebrush, shadscale and greasewood; scattered growth of weeds and grass. Fair grazing land.
	S. 89° 21' W., between secs. 18 and 19.
	Over gently rolling land, through medium dense undergrowth
0.55	Old fence line, bears N. and S.
6.00	Small draw, course NE.
40.04	Cor. of old barbed wire fences, bears W., N. and S.
40.23	Proportionate dist.; no evidence of original ¼ sec. cor. found.
	Set an iron post, 3 ft. long, 1 in. diam., 27 ins. in the ground, with a limestone, 4x3x3 ins., marked X, deposited at base, for ¼ sec. cor., with brass cap marked ¼ S 18 / S 19 1943
80.16	The cor. of secs. 13, 18, 19, and 24 on W. bdy. of Tp.
	Land, gently rolling. Soil, sandy clay loam; 2nd rate. No timber. Undergrowth, sagebrush, shadscale and greasewood; scattered growth of weeds and grass. Fair grazing land.
	From the cor. of secs. 17, 18, 19, and 20.
	N. 0° 46' W., between secs. 17 and 18.
	Over gently rolling land, through medium dense undergrowth, along old road.
7.60	Wash, 20 lks. wide, 2 ft. deep, course N. 80° E.
25.70	Wash, 25 lks. wide, 4 ft. deep, course E.
40.20	Proportionate dist., on W. edge of old road; no evidence of original ¼ sec. cor. found.
	Set an iron post, 3 ft. long, 1 in. diam., 27 ins. in the ground, with a limestone, 14x12x10 ins., marked X, deposited at base, for ¼ sec. cor., with brass cap marked ¼ S18 | S17 1943
80.40	Proportionate dist., 20 lks. W. of old road, bears N. and S.; no evidence of original sec. cor. found.
	Set an iron post, 3 ft. long, 2 ins. diam., 27 ins. in the

Chains	
	ground, with a limestone, 10x8x6 ins., marked X, deposited at base, for cor. of secs. 7, 8, 17, and 18, with brass cap marked T6S | R5W S 7 | S 8 S18 | S17 1943
	Land, gently rolling. Soil, sandy clay loam; 2nd rate. No timber. Undergrowth, sagebrush, shadscale and greasewood; scattered growth of weeds and grass. Fair grazing land.
	From the cor. of secs. 8, 9, 16, and 17.
	S. 89° 12' W., between secs. 8 and 17.
	Over gently rolling land, through medium dense undergrowth.
40.27	Proportionate dist.; no evidence of original ¼ sec. cor. found.
	Set an iron post, 3 ft. long, 1 in. diam., 27 ins. in the ground, with a limestone, 8x7x6 ins., marked X, deposited at base, for ¼ sec. cor., with brass cap marked ¼ S 8 / S 17 1943
51.70	Draw, course NE.
54.40	Electric transmission line, bears N. 3° 35' W., and S. 3° 35' E.
80.54	The cor. of secs. 7, 8, 17, and 18.
	Land, gently rolling. Soil, sandy clay loam; 3rd rate. No timber. Undergrowth, greasewood, sagebrush and shadscale; scattered growth of weeds and grass. Fair grazing land.
	S. 89° 21' W., between secs. 7 and 18.
	Over gently rolling land, through medium dense undergrowth.
31.70	Wash, 15 lks. wide, 4 ft. deep, course NE. from NW.
39.20	Recross wash, course NE.
40.23	Proportionate dist.; no evidence of original ¼ sec. cor. found.
	Set an iron post, 3 ft. long, 1 in. diam., 27 ins. in the ground, with a limestone, 12x8x6 ins., marked X, deposited at base, for ¼ sec. cor., with brass cap marked

DEPENDENT RESURVEY OF SUBDIVISION, T. 6 S., R. 5 W.

Chains

$\frac{S\ 7}{S\ 18}$

1943

.90 Recross wash, course SE.

.90 Recross wash, course NE.

.01 The cor. of secs. 7, 12, 13, and 18, on W. bdy. of Tp.

Land, gently rolling.
Soil, sandy clay loam; 2nd rate.
No timber. Undergrowth, sagebrush, shadscale and greasewood; scattered growth of weeds and grass.
Fair grazing land.

From the cor. of secs. 7, 8, 17, and 18.

N. 0° 37' W., between secs. 7 and 8.

Over gently rolling land, through medium dense undergrowth along old road.

33.00 Wash, 15 lks. wide, 4 ft. deep, course NE.

40.20 Proportionate dist., on W. side of old road, bearing N. and S.; no evidence of original ¼ sec. cor. found.

Set an iron post, 3 ft. long, 1 in. diam., 27 ins. in the ground, with a limestone, 20x16x12 ins., marked X, deposited at base, for ¼ sec. cor., with brass cap marked

¼
S 7 | S 8
1943

.0 Proportionate dist.; on W. edge of old road bearing N. and S.; no evidence of the original sec. cor. found.

Set an iron post, 3 ft. long, 2 ins. diam., 27 ins. in the ground, with a limestone, 7x6x3 ins., marked X, deposited at base, for cor. of secs. 5, 6, 7, and 8, with brass cap marked

T6S | R5W
S 6 | S 5
S 7 | S 8
1943

Land, gently rolling.
Soil, sandy clay loam; 2nd rate.
No timber. Undergrowth, sagebrush, shadscale and greasewood; scattered growth of weeds and grass.
Fair grazing land.

From the cor. of secs. 4, 5, 8, and 9.

S. 19° 09' W., between secs. 5 and 8.

DEPENDENT RESURVEY OF SUBDIVISION, T. 6 S., R. 5 W.

Chains	
	Over gently rolling land, through medium dense undergrowth.
40.26	Proportionate dist.; no evidence of original ¼ sec. cor. found.
	Set an iron post, 3 ft. long, 1 in. diam., 27 ins. in the ground, with a limestone, 7x6x4 ins., marked X, deposited at base, for ¼ sec. cor., with brass cap marked ¼ S 5 / S 8 1943
40.80	Old road, bears S., and W.; thence along old road.
47.00	Old road, bears to the NW., from E. and W. road.
58.95	Electric transmission line, bears N. 3° 35' W., and S. 3° 35' E..
80.52	The cor. of secs. 5, 6, 7, and 8.
	Land, gently rolling. Soil, sandy clay loam; 2nd rate. No timber. Undergrowth, sagebrush, shadsdale and greasewood; scattered growth of weeds and grass. Fair grazing land.
	S. 89° 22' W., between secs. 6 and 7.
	Over gently rolling land, through medium dense undergrowth.
40.10	Cor. of barbed wire fence, 5 strand, bears S., and W.
40.24	Proportionate dist.; no evidence of original ¼ sec. cor. found.
	Set an iron post, 3 ft. long, 1 in. diam., 27 ins. in the ground, with a limestone, 7x5x3 ins., marked X, deposited at base, for ¼ sec. cor., with brass cap marked ¼ S 6 / S 7 1943
43.70	Old road, bears NE., and SW.
60.10	Cor. of barbed wire fences, bearing N., E. and W.
65.60	Wash, 10 lks. wide, 1 ft. deep, course NE.
80.10	The cor. of secs. 1, 6, 7, and 12, on W. bdy. of Tp.
	Land, gently rolling. Soil, sandy clay loam; 2nd rate. Timber, none. Undergrowth, sagebrush and greasewood; scattered growth of weeds and grass. Fair grazing land.
	From the cor. of secs. 5, 6, 7, and 8.
	N. 0° 39' W., between secs. 5 and 6.

Chains	
	Over gently rolling land, through medium dense undergrowth
40.20	Proportionate dist.; no evidence of original ¼ sec. cor. found.
	Set an iron post, 3 ft. long, 1 in. diam., 27 ins. in the ground, with a limestone, 9x6x5 ins., marked X, deposited at base, for ¼ sec. cor., with brass cap marked ¼ S 6 | S 5 1943
	Cor. stands on W. edge of old road, bearing N. and S.
48.40	Old road, bears NE. and SW.
50.80	Wash, 15 lks. wide, 4 ft. deep, course E.
60.20	Junction of old road from S., with road bearing E. and W.
80.47	The standard cor. of secs. 5, 6, 31, and 32, on N. bdy. of Tp.
	Land, gently rolling. Soil, sandy clay loam; 2nd rate. No timber. Undergrowth, sagebrush and greasewood; scattered growth of weeds and grass. Fair grazing land.

GENERAL DESCRIPTION, T. 6 S., R. 5 W.

T. 6 S., R. 5 W., is located in Rush Valley, and the general elevation above sea level is from about 5000 ft. in the central portion to about 5200 ft. in the NE. cor. and along the west boundary. The land of the NE. portion, with a southwest drainage, and of the west half, with an easterly drainage, is gently rolling. The land extending N. and S. through the central portion is nearly level with a slight drainage to the north.

The soil generally is a sandy clay loam, and may be classed as 2nd rate. The soil supports a medium growth of sagebrush, shadscale, greasewood and a variety of desert weeds and grass. There is no timber in the township.

The main line of the Union Pacific Railroad, single track, passes through sections 4, 9, 10, 15, 22, 27, and 34. Also State highway No. 36, which has been graded and graveled, extends through the township along the west side of the railroad. A transcontinental telephone line extends along the 4th range line through the township, and an electric transmission line extends through the 5th range of secs. A portion of the Deseret Chemical Warfare Depot, located in this township, is enclosed by a net and barbed wire fence, embracing secs. 1 to 3, 11 to 14, 23 to 26, most of secs. 10, 15, 22, and 27, and a portion of E½ NE¼ and portion of NE¼ SE¼ sec. 9, and a portion of the E½ of E½ of sec. 4. Construction work was being carried on within the enclosed area at the time of this survey, and no record was made within the area of newly constructed features. Portions of the N½ of secs. 5 and 6 are under cultivation, and are irrigated by water from Clover creek, a small stream of clear water from the west.
No indications of valuable minerals, oil, oil shale or coal were found.

4-680
(Revised May 1934)

UNITED STATES
DEPARTMENT OF THE INTERIOR
GENERAL LAND OFFICE

FIELD ASSISTANTS

NAMES	CAPACITY
John R. Coombs	Chainman
Robert E. Chappell	Chainman
James Don Tygerson	Chainman
Duane G. McQuilkin	Chainman
William A. Kruzich	Chainman
Charles L. Gleaves	Flagman
Gerald F. Sain	Flagman
Darwin Freebairn, Jr.	Cornerman
Steve Orester, Jr.	Cornerman
James Tygerson	Axeman
John Chenchar	Axeman
Andrew M. Nelson	Axeman

6—8412

CERTIFICATE OF SURVEYOR

We, Ralph Gentry, Elliot Bird, Robert C. Yundt and J. C. Clark, HEREBY CERTIFY upon honor that, in pursuance of special instructions bearing date of the 18th day of Feb., 1941 received from the district cadastral engineer for Utah, with assignment instructions dated May 5, 1943, we have dependently resurveyed the first standard parallel south along north boundary, first guide meridian along west boundary, the south boundary and the subdivision all of T. 6 S., R. 5 W.,

of the Salt Lake Meridian, in the State of Utah, which are represented in the foregoing field notes as having been executed by us and under our direction; and that said survey has been made in strict conformity with said instructions, the Manual of Instructions for the Survey of the Public Lands of the United States, and in the specific manner described in the foregoing field notes.

Salt Lake City, Utah, Jan. 18, 1944.

Ralph Gentry — Cadastral Engineer
Elliot Bird — Associate Cadastral Engineer
Robert C. Yundt — Assistant Cadastral Engineer
J. C. Clark — Assistant Cadastral Engineer

CERTIFICATE OF APPROVAL

OFFICE OF SUPERVISOR OF SURVEYS,

Denver, Colo., Sept. 4, 1945.

The foregoing field notes of the dependent resurvey of the first standard parallel south along north boundary, first guide meridian along west boundary, the south boundary and the subdivision, all of T. 6 S., R. 5 W.,

executed by Ralph Gentry, Elliot Bird, Robert C. Yundt and J. C. Clark, under special instructions dated Feb. 18, 1941, and assignment instructions dated May 5, 1943, having been critically examined, and the necessary corrections made prior to their certification by the engineer, the said field notes, and the survey therein described, are hereby approved.

Earl G. Harrington
Acting Supervisor of Surveys.

~~CERTIFICATE OF TRANSCRIPT~~

~~I certify that the foregoing transcript of the field notes of the above described surveys in ..., is a true copy of the original field notes on file in the public survey office.~~

~~Supervisor of Surveys.~~

UNITED STATES
DEPARTMENT OF THE INTERIOR
GENERAL LAND OFFICE

Book "D"

FIELD NOTES

DEPENDENT RESURVEY OF THE

EAST BOUNDARY AND SUBDIVISIONAL LINES

OF

T. 7 S., R. 4 W.,

Of the Salt Lake *Meridian,*

In the State of Utah

EXECUTED BY

Ralph Gentry, Cadastral Engineer, Robert C. Yundt, Assistant Cadastral Engineer, and J. C. Clark, Assistant Cadastral Engineer

Under special instructions dated February 18, *19*41, *which provided for the surveys included under Group No.* 324, *bearing the approval of the Commissioner of the General Land Office under date of* March 22, 1941 *and* supplemental *assignment instructions dated* May 10, *19*44

Survey commenced May 22, *19*44

Survey completed June 9, *19*44

U. S. GOVERNMENT PRINTING OFFICE 6—151

INDEX DIAGRAM.

Township 7 South, *Range* 4 West

6	44	5	34	4	27	3	20	2	13	1	6
43		43		33		26		20		13	
7	42	8	32	9	26	10	19	11	12	12	5
41		41		32		25		18		11	
18	40	17	31	16	24	15	18	14	10	13	4
39		39		31		24		17		10	
19	38	20	30	21	23	22	16	23	9	24	3
37		37		29		23		16		9	
30	36	29	29	28	22	27	15	26	8	25	2
35		35		28		21		15		7	
31	34	32	27	33	21	34	14	35	6	36	1

DEPENDENT RESURVEY OF T. 7 S., R. 4 W., SALT LAKE MERIDIAN.

Chains

The following field notes are those of a dependent resurvey or reestablishment of the east boundary and subdivision of T. 7 S., R. 4 W., as shown upon the official plat of survey of T. 7 S., R. 4 W., approved Nov. 30, 1871.

Before reconstructing or restoring the corners, the lines of the original survey were retraced, and search was made for evidence of the original corner monuments and other calls of the field notes. When duly identified or restored, the corner positions were remonumented.

The rules of proportionate measurement were applied in order to ascertain the position of each lost corner, after completing the necessary retracements to connect with the identified corner locations; but not until exhausting every reasonable possibility of finding direct evidence for the control of each particular corner.

In order to simplify the record, the true line notes only are supplied here, which refer to the completed resurvey.

Survey was commenced May 22, 1944, and executed with Buff and Buff transits Nos. 9302, 9797, and 14191, used by Ralph Gentry, Cadastral Engineer, Robert C. Yundt, Assistant Cadastral Engineer, and J. C. Clark, Assistant Cadastral Engineer, respectively.

The instruments are constructed in accordance with the standard specifications of the General Land Office, and are equipped with Smith solar attachments and full vertical circles; the horizontal limbs are provided with two double verniers placed opposite to each other, and read to single minutes of arc, which is also the least count of the verniers of the vertical circles, and of the latitude and declination arcs. The instruments were approved for use on this survey by the district cadastral engineer for Utah, conditional upon satisfactory field tests. The instruments were in good condition during this survey, and frequently tested and found free from any appreciable error.

The direction of the lines were determined by angles deflected from controlling meridians established by observations made upon Polaris. The lines were carried forward by taking the mean of direct and reversed sights at each instrument station.

The measurements were made with Lallie steel tapes, 5 chains in length, graduated every link for the first 100 links, and therafter at intervals of 10 links. The tapes were tested by comparison with a Lufkin steel tape 1 chain long, and found correct. The measurements were made on the slope, and the vertical angle of each interval was ascertained by clinometers in good adjustment. The horizontal equivalents are entered in the field notes.

The approximate geographic position of the SE. corner of the township, as determined from U.S. Geological topographic sheet, Stockton Quadrangle, is as follows:- latitude 40° 09' N., longitude 112° 14' W.

The mean magnetic declination was found to be 17° 30' E.

DEPENDENT RESURVEY OF EAST BOUNDARY OF T. 7 S., R. 4 W.

Chains

Reestablishment of surveys executed by Augustus D. Ferron, Deputy Surveyor, in 1871.

May 22, 1944, at the cor. of Tps. 7 and 8 S., Rs. 3 and 4 W., approximate latitude 40° 09' N., longitude 112° 14' W., at 7h 53m 26s a.m., by my watch, which carries correct mountain war time, as determined by radio signals, or 6h 24.5m a.m., l.m.t., I make an hour angle observation upon Polaris, east of the meridian, two each with the telescope in direct and reversed positions, reading the horizontal deflection angle from Polaris, west to a flag set about a mile to the N.

Mean deflection angle	1° 03'
Azimuth of Polaris	1° 01' E.
True bearing of flag	N. 0° 02' W.
Observed magnetic declination	17° 30' E.

From the cor. of Tps. 7 and 8 S., Rs. 3 and 4 W., which is an iron post, 3 ins. diam., set, marked, and witnessed as described in the official record.

Thence

N. 0° 08' W., between secs. 31 and 36.

Over nearly level land, through medium dense undergrowth.

3.60 Old road, bears N. 60° W., and S. 60° E.

40.15 Proportionate dist.; no evidence of the ¼ sec. cor. found.

Set an iron post, 3 ft. long, 1 in. diam., 27 ins. in the ground, with a sandstone, 3x3x2 ins., marked X, at base, for ¼ sec. cor., with brass cap marked

¼

S36 | S31

1944

43.10 Small wash, 3 lks. wide, 1 ft. deep, course NE.

56.80 Wash, 4 lks. wide, 2 ft. deep; course NE.

61.30 Old road, bears NW. and SE.

77.30 Wash, 4 lks. wide, 3 ft. deep, course NE.

80.30 The cor. of secs. 25, 30, 31, and 36, which is a limestone, 12x8x5 ins., marked with 5 notches on N., and 1 notch on S. edge, firmly set and unwitnessed.

At point for cor.

Set an iron post, 3 ft. long, 2 ins. diam., 27 ins. in the ground, with the original stone deposited at base, for cor. of secs. 25, 30, 31, and 36, with brass cap marked

T7S

R4W | R3W

S25 | S30

S36 | S31

1944

Land, nearly level; drainage NE.
Soil, deep heavy clay; 2nd rate.

Chains	
	No timber. Undergrowth, shadscale and greasewood. Scattered growth of weeds and grass. Fair grazing land.
	N. 0° 21' E., between secs. 25 and 30.
	Over gently rolling land, through medium dense undergrowth.
32.50	Low rise, bears NE. and SW.
40.00	The ¼ sec. cor., which is a limestone, 12x10x2 ins., marked with ¼ on W. face, firmly set and unwitnessed.
	At point for cor.
	Set an iron post, 3 ft. long, 1 in. diam., 27 ins. in the ground, with the original stone deposited at base, for ¼ sec. cor., with brass cap marked
	¼ S25 | S30 1944
	Thence
	N. 0° 10' W., between secs. 25 and 30.
5.40	Wash, 5 lks. wide, 3 ft. deep, course NE.
10.75	Wash, 6 lks. wide, 4 ft. deep, course N. 60° E.
39.10	Wash, 30 lks. wide, 8 ft. deep, course N. 20° W.
40.18	The cor. of secs. 19, 24, 25, and 30, which is a sandstone, 17x5x5 ins., marked with 4 notches on N., and 2 notches on S. edge, firmly set and unwitnessed.
	At point for cor.
	Set an iron post, 3 ft. long, 2 ins. diam., 27 ins. in the ground, with the original stone deposited at base, for cor. of secs. 19, 24, 25, and 30, with brass cap marked
	T7S R4W | R3W S24 | S19 S25 | S30 1944
	Land, gently rolling. Soil, sandy clay loam; 2nd rate. No timber. Undergrowth, shadscale, greasewood, and bud sage. Scattered growth of weeds and grass. Fair grazing land.
	N. 0° 23' E., between secs. 19 and 24.
	Over nearly level land, through medium dense undergrowth.
12.60	Wash, 15 lks. wide, 4 ft. deep, course NE.

DEPENDENT RESURVEY OF EAST BOUNDARY OF T. 7 S., R. 4 W.

Chains	
39.10	Wash, 10 lks. wide, 2 ft. deep, course NW.
40.35	The ¼ sec. cor., which is a limestone, 9x8x5 ins., marked with ¼ on W. face, firmly set and unwitnessed.
	At point for cor.
	Set an iron post, 3 ft. long, 2 ins. diam., 27 ins. in the ground, with the original stone deposited at base, for ¼ sec. cor., with brass cap marked

¼

S24 | S19

1944

Thence

N. 0° 08' E., between secs. 19 and 24.

8.00	Wash, 8 lks. wide, 2 ft. deep, course NW.
17.30	Old road, bears NW. and SE.
40.00	Proportionate dist.; no evidence of the sec. cor. found.
	Set an iron post, 3 ft. long, 2 ins. diam., 27 ins. in the ground, with a limestone, 5x5x3 ins., marked X, deposited at base, for cor. of secs. 13, 18, 19, and 24, with brass cap marked.

T7S

R4W | R3W

S13. | S18

S24 | S19

1944

Land, nearly level.
Soil, heavy sandy clay loam; 2nd rate.
No timber.
Undergrowth, shadscale, scattered greasewood, and bud sage.
Scattered growth of weeds and grass. Fair grazing land.

N. 0° 08' E., between secs. 13 and 18.

Over gently rolling land, through medium dense undergrowth.

13.00	Old road, bears N. 50° E., and S. 50° W.
21.10	Old barbed wire fence, bears E. and W.
40.00	Proportionate dist.; no evidence of the ¼ sec. cor. found.
	Set an iron post, 3 ft. long, 1 in. diam., 27 ins. in the ground, with a limestone, 7x6x5 ins., marked X, deposited at base, for ¼ sec. cor., with brass cap marked

¼

S13 | S18

1944

DEPENDENT RESURVEY OF EAST BOUNDARY OF T. 7 S., R. 4 W.

Chains	
80.00	Proportionate dist.; no evidence of the sec. cor. found.
	Set an iron post, 3 ft. long, 2 ins. diam., 27 ins. in the ground, and in mound of stone to top, with a limestone, 4x4x3 ins., marked x, deposited at base, for cor. of secs. 7, 12, 13, and 18, with brass cap marked T7S R4W | R3W S12 | S 7 S13 | S18 1944
	Land, gently rolling. Soil, deep heavy sandy clay; 2nd rate. No timber. Undergrowth, shadscale and bud sage. Scattered growth of weeds and grass. Fair grazing land.
	N. 0° 08' E., between secs. 7 and 12.
	Over gently rolling land, through medium dense undergrowth.
17.10	Graded road, bears N. 76° 50' E., and S. 76° 50° W.
40.00	The ¼ sec. cor., which is a limestone, 9x6x5 ins., marked with ¼ on W. face, firmly set and unwitnessed.
	At point for cor.
	Set an iron post, 3 ft. long, 1 in. diam., 27 ins. in the ground, with the original stone deposited at base, for ¼ sec. cor., with brass cap marked ¼ S12 | S 7 1944
	Thence
	N. 0° 13' E., between secs. 7 and 12.
5.60	Old road, bears N. 60° W., and S. 60° E.
34.40	Old road, bears NW. and SE.
40.36	The cor. of secs. 1, 6, 7, and 12, which is a limestone, 12x10x5 ins., marked with 1 notch on N., and 5 notches on S. edge, firmly set and unwitnessed.
	At point for cor.
	Set an iron post, 3 ft. long, 2 ins. diam., 27 ins. in the ground, with the original stone deposited at base, for cor. of secs. 1, 6, 7, and 12, with brass cap marked T7S R4W | R3W S 1 | S 6 S12 | S 7 1944

DEPENDENT RESURVEY OF EAST BOUNDARY OF T. 7 S., R. 4 W.

Chains	
	Land, gently rolling. Soil, deep heavy sandy clay; 2nd rate. No timber. Undergrowth, shadscale and bud sage. Scattered growth of weeds and grass. Fair grazing land.
	N. 1° 23' W., between secs. 1 and 6.
	Over gently rolling land, through medium dense undergrowth
29.50	Small draw, drains SW.
36.90	Small draw, drains SW.
40.33	The ¼ sec. cor., which is a limestone, 8x8x6 ins., marked with ¼ on W. face, firmly set and unwitnessed.
	At point for cor.
	Set an iron post, 3 ft. long, 1 in. diam., 27 ins. in the ground, with the original stone deposited at base, for ¼ sec. cor., with brass cap marked
	¼ S 1 | S 6 1944
	Thence
	N. 1° 13' E., between secs. 1 and 6.
10.60	Small draw, drains SW.
28.50	Small draw, drains SW.
52.09	The cor. of Tps. 6 and 7 S., Rs. 3 and 4 W., which is an iron post, 3 ins. diam., as described in the field notes of T. 6 S., R. 4 W., this group.
	Land, gently rolling; drainage SW. Soil, deep heavy sandy clay; 2nd rate. No timber. Undergrowth, shadscale, and scattered kerosene brush. Scattered growth of weeds and grass. Fair grazing land.

DEPENDENT RESURVEY OF SUBDIVISION OF T. 7 S., R. 4 W.

Reestablishment of surveys executed by Augustus D. Ferron, Deputy Surveyor, in 1871.

From the cor. of secs. 1, 2, 35, and 36, on S. bdy. of Tp. which is an iron post, 2 ins. diam., set, marked, and witnessed as described in the official record.

N. 0° 03' W., between secs. 35 and 36.

Over gently rolling land, through medium dense undergrowth.

25.50	Old road, bears S. 60° E., and N. 80° W.
31.40	Wash, 20 lks. wide, 10 ft. deep, course NE.

DEPENDENT RESURVEY OF SUBDIVISION OF T. 7 S., R. 4 W.

Chains	
40.20	The ¼ sec. cor., which is a sandstone, 10x8x3 ins., marked with ¼ on W. face, firmly set and unwitnessed.
	At point for cor.
	Set an iron post, 3 ft. long, 1 in. diam., 27 ins. in the ground, with the original stone deposited at base, for ¼ sec. cor., with brass cap marked
	¼ S35 | S36 1944
	Thence
	N. 0° 03' W., between secs. 35 and 36.
20.00	Low bench, bears E., and W.
30.60	Old road, bears N. 20° E., and S. 20° W.
40.12	The cor. of secs. 25, 26, 35, and 36, which is a sandstone, 19x10x4 ins., marked with 1 notch on E., and S. edges, firmly set and unwitnessed.
	At point for cor.
	Set an iron post, 3 ft. long, 2 ins. diam., 27 ins. in the ground, with the original stone deposited at base, for cor. of secs. 25, 26, 35, and 36, with brass cap marked
	T7S R4W S26 | S25 S35 | S36 1944
	Land, gently rolling. Soil, deep heavy sandy clay; 2nd rate. No timber. Undergrowth, shadscale, greasewwod, and bud sage. Scattered growth of weeds and grass. Fair grazing land.
	From the cor. of secs. 25, 30, 31, and 36, on E. bdy. of the Tp.
	S. 89° 40' W., between secs. 25 and 36.
	Over gently rolling land, through medium dense undergrowth.
16.70	Old road, bears NW. and SE.
40.16	Proportionate dist.; no evidence of the ¼ sec. cor. found.
	Set an iron post, 3 ft. long, 1 in. diam., 27 ins. in the ground, with a limestone, 6x4x3 ins., marked X, deposited at base, for ¼ sec. cor., with brass cap marked
	¼ S 25 / S 36 1944

DEPENDENT RESURVEY OF SUBDIVISION OF T. 7 S., R. 4 W.

Chains

47.00 Low bench, bears N. 30° E., and S. 30° W.

78.20 Old road, bears N. and S.

80.32 The cor. of secs. 25, 26, 35, and 36.

Land, gently rolling.
Soil, deep heavy sandy clay; 2nd rate.
No timber.
Undergrowth, shadscale, greasewood, and bud sage.
Scattered growth of weeds and grass. Fair grazing land.

N. 0° 12' W., between secs. 25 and 26.

Over gently rolling land, through medium dense undergrowt

21.80 Old road, bears N. 10° W., and S. 10° E.

40.22 The ¼ sec. cor., which is a sandstone, 13x8x2 ins., marke with ¼ on W. face, firmly set and unwitnessed.

At point for cor.

Set an iron post, 3 ft. long, 1 in. diam., 27 ins. in the ground, with the original stone deposited at base, for ¼ sec. cor., with brass cap marked

¼
S26 | S25
1944

Thence

N. 0° 16' W., between secs. 25 and 26.

4.30 Recross old road, bears N. 10° E., and S. 10° W.

12.50 Old road, bears NW. and SE.

40.16 The cor. of secs. 23, 24, 25, and 26, which is a sandstone 14x6x6 ins., marked with 1 notch on E., and 2 notches on S. edge, firmly set and unwitnessed.

At point for cor.

Set an iron post, 3 ft. long, 2 ins. diam., 27 ins. in the ground, with the original stone deposited at base, for cor. of secs. 23, 24, 25, and 26, with brass cap marked

T7S | R4W
S23 | S24
S26 | S25
1944

Land, gently rolling.
Soil, deep heavy sandy clay; 2nd rate.
No timber.
Undergrowth, shadscale and bud sage. Scattered growth of weeds and grass. Fair grazing land.

DEPENDENT RESURVEY OF SUBDIVISION OF T. 7 S., R. 4 W.

Chains	
	From the cor. of secs. 19, 24, 25, and 30 on the E. bdy. of Tp.
	S. 89° 56' W., between secs. 24 and 25.
	Over gently rolling land, through medium dense undergrowth.
0.75	Wash, 25 lks. wide, 5 ft. deep, course NW.
7.80	Wash, 25 lks. wide, 4 ft. deep, course NE.
40.47	The ¼ sec. cor., which is a limestone, 8x6x4 ins., marked with ¼ on N. face, firmly set and unwitnessed.
	At point for cor.
	Set an iron post, 3 ft. long, 1 in. diam., 27 ins. in the ground, with the original stone deposited at base, for ¼ sec. cor., with brass cap marked
	¼ S 24 / S 25
	1944
	Thence
	S. 89° 39' W., between secs. 24 and 25.
37.50	Old road, bears NW. and SE.
40.33	The cor. of secs. 23, 24, 25, and 26.
	Land, gently rolling. Soil, deep heavy sandy clay; 2nd rate. No timber. Undergrowth, shadscale and white sage. Scattered growth of weeds and grass. Fair grazing land.
	N. 0° 03' W., between secs. 23 and 24.
	Over gently rolling land, through medium dense undergrowth.
5.00	Old road, bears N. 30° W., and S. 30° E.
38.60	Old road, bears N. 50° E., and S. 50° W.
40.12	The ¼ sec. cor., which is a sandstone, 14x6x4 ins., marked with ¼ on W. face, firmly set and unwitnessed.
	At point for cor.
	Set an iron post, 3 ft. long, 1 in. diam., 27 ins. in the ground, with the original stone deposited at base, for ¼ sec. cor., with brass cap marked
	¼ S23 | S24 1944
	Thence
	N. 0° 36' E., between secs. 23 and 24.

DEPENDENT RESURVEY OF SUBDIVISION OF T. 7 S., R. 4 W.

Chains	
40.17	The cor. of secs. 13, 14, 23, and 24, which is a limestor 14x8x5 ins., marked with 1 notch on E., and 3 notches on S. edge, firmly set and unwitnessed.
	At point for cor.
	Set an iron post, 3 ft. long, 2 ins. diam., 27 ins. in th ground, with the original stone deposited at base, for cor. of secs. 13, 14, 23, and 24, with brass cap marked
	T7S R4W S14 | S13 S23 | S24 1944
	Land, gently rolling. Soil, deep heavy sandy clay; 2nd rate. No timber. Undergrowth, shadscale and white sage. Scattered growth of weeds and grass. Fair grazing land.
	From the cor. of secs. 13, 18, 19, and 24, on the E. bdy. of Tp.
	S. 89° 46' W., between secs. 13 and 24.
	Over gently rolling land, through medium dense undergrowt
14.50	Old road, bears NE. and SW.
22.60	Old road, bears NW. and SE.
39.50	Wash, 20 lks. wide, 4 ft. deep, course N. 60° W.
40.40	Proportionate dist.; no evidence of the ¼ sec. cor. found.
	Set an iron post, 3 ft. long, 1 in. diam., 27 ins. in the ground, with a sandstone, 12x10x2 ins., marked X, deposite at base, for ¼ sec. cor., with brass cap marked
	¼ S 13 / S 24 1944
80.80	The cor. of secs. 13, 14, 23, and 24.
	Land, gently rolling. Soil, deep heavy sandy clay; 2nd rate. No timber. Undergrowth, shadscale, and scattered greasewood. Scattered growth of weeds and grass. Fair grazing land.
	N. 0° 45' E., between secs. 13 and 14.
	Over gently rolling land, through medium dense undergrowth
21.60	Old barbed wire fence, bears E. and W.
39.42	The ¼ sec. cor., which is a limestone, 12x8x6 ins., marked with ¼ on W. face, firmly set and unwithessed.

DEPENDENT RESURVEY OF SUBDIVISION OF T. 7 S., R. 4 W.

Chains	
	At point for cor.
	Set an iron post, 3 ft. long, 1 in. diam., 27 ins. in the ground, with the original stone deposited at base, for ¼ sec. cor., with brass cap marked
	¼ S14 | S13 1944
	Thence
	N. 0° 04' E., between secs. 13 and 14.
15.00	Earthen dam, about 4 ft. high, bears S. 80° E., about 3 chs. dist., and N. 80° W., about 15 chs., dist., thence S. 60° W., about 15 chs.
38.30	Graded road, bears N. 72° 30' E., and S. 72° 30' W.
40.18	Proportionate dist.; no evidence of the sec. cor. found.
	Set an iron post, 3 ft. long, 2 ins. diam., 27 ins. in the ground, with a limestone, 10x5x4 ins., marked X, deposited at base, for cor. of secs. 11, 12, 13, and 14, with brass cap marked
	T7S R4W S11 | S12 S14 | S13 1944
	From this sec. cor., a metal water tank, bears S. 56° 25' W.
	Land, gently rolling. Soil, deep heavy sandy clay; 2nd to 3rd rate. No timber. Undergrowth, shadscale and scattered greasewood. Scattered growth of weeds and grass. Fair grazing land.
	From the cor. of secs. 7, 12, 13, and 18, on E. bdy. of the Tp.
	S. 89° 30' W., between secs. 12 and 13.
	Over gently rolling land, through medium dense undergrowth.
40.33	The ¼ sec. cor., which is a limestone, 9x9x5 ins., marked with ¼ on N. face, firmly set and unwitnessed.
	At point for cor.
	Set an iron post, 3 ft. long, 1 in. diam., 27 ins. in the ground, with the original stone deposited at base, for ¼ sec. cor., with brass cap marked
	¼ S 12 / S 13 1944
	Thence

Chains	
	S. 89° 24' W., between secs. 12 and 13.
33.70	Graded road, bears N. 72° 30' E., and S. 72° 30' W.
40.11	The cor. of secs. 11, 12, 13, and 14.
	Land, gently rolling. Soil, deep heavy sandy clay; 2nd rate. No timber. Undergrowth, shadscale and scattered greasewwod. Scattered growth of weeds and grass. Fair grazing land.
	N. 0° 46' E., between secs. 11 and 12.
	Over gently rolling land, through medium dense undergrowth
6.00	Barbed wire fence, bears E., about 5.00 chs., and W., about 20 chs. dist.
9.50	Barbed wire fence, bears E. and W.
12.00	Old road, bears N. 10° W., and S. 10° E.
40.19	The ¼ sec. cor., which is a limestone, 14x13x3 ins., marked with ¼ on W. face, firmly set and unwitnessed.
	At point for cor.
	Set an iron post, 3 ft. long, 1 in. diam., 27 ins. in the ground, with the original stone deposited at base, for ¼ sec. cor., with brass cap marked ¼ S11 | S12 1944
	Thence
	N. 0° 03' W., between secs.11 and 12.
22.90	Old road, bears N. 60° W., and S. 60° E.
26.20	Wash, 8 lks. wide, 2 ft. deep, course SW.
40.14	The cor. of secs. 1, 2, 11, and 12, which is a sandstone, 11x7x7 ins., marked with 1 notch on E., and 5 notches on S. edge, firmly set and unwitnessed.
	At point for cor.
	Set an iron post, 3 ft. long, 2 ins. diam., 27 ins. in the ground, with the original stone deposited at base, for cor. of secs. 1, 2, 11, and 12, with brass cap marked T7S | R4W S 2 | S 1 S11 | S12 1944
	Land, gently rolling. Soil, deep heavy sandy clay; 2nd rate. No timber. Undergrowth, shadscale and scattered kerosene brush.

Chains	
	Scattered growth of weeds and grass. Fair grazing land.
	From the cor. of secs. 1, 6, 7, and 12, on E. bdy. of the Tp.
	S. 88° 56' W., between secs. 1 and 12.
	Over gently rolling land, through medium dense undergrowth.
5.60	Road, bears NW. and SE.
30.00	Enter nearly level land, and scattered undergrowth, bears NW. and SE.
40.01	The ¼ sec. cor., which is a sandstone, 12x6x3 ins., marked with ¼ on N. face, firmly set and unwitnessed.
	At point for cor.
	Set an iron post, 3 ft. long, 1 in. diam., 27 ins. in the ground, with the original stone deposited at base, for ¼ sec. cor., with brass cap marked
	¼ S 1 / S 12
	1944
	Thence
	West, between secs. 1 and 12.
40.22	The cor. of secs. 1, 2, 11, and 12.
	Land, gently rolling and nearly level. Soil, deep heavy sandy clay; 2nd rate. No timber. Undergrowth, shadscale and scattered kerosene brush. Medium growth of weeds and grass. Fair grazing land.
	From the cor. of secs. 1, 2, 35, and 36, on N. bdy of Tp., which is an iron post, 2 ins. diam., as described in the field notes of T. 6 S., R. 4 W., this group.
	S. 0° 01' E., between secs. 1 and 2.
	Over gently rolling land, through medium dense undergrowth.
15.00	Enter nearly level land, and scattered undergrowth, bears NW. and SE.
26.00	Road, bears N. 70° W., and S. 70° E.
52.96	The ¼ sec. cor., which is a limestone, 11x10x5 ins., marked with ¼ on W. face, firmly set and unwitnessed.
	At point for cor.
	Set an iron post, 3 ft. long, 1 in. diam., 27 ins. in the ground, with the original stone deposited at base, for ¼ sec. cor., with brass cap marked

DEPENDENT RESURVEY OF SUBDIVISION OF T. 7 S., R. 4 W.

Chains

$\frac{1}{4}$

S 2 | S 1

1944

Thence

S. 0° 03' W., between secs. 1 and 2.

38.94 The cor. of secs. 1, 2, 11, and 12.

Land, gently rolling and nearly level.
Soil, deep heavy sandy clay; 2nd rate.
No timber.
Undergrowth, shadscale and kerosene brush. Scattered to medium growth of weeds and grass. Fair grazing land.

From the cor. of secs. 2, 3, 34, and 35, on S. bdy. of Tp. which is an iron post, 2 ins. diam., set, marked, and witnessed as described in the official record.

N. 0° 13' W., between secs. 34 and 35.

Over gently rolling land, through medium dense undergrowth

28.00 Old road, bears N. 80° E., and S. 80° W.

39.87 The $\frac{1}{4}$ sec. cor., which is a sandstone, 12x6x4 ins., marked with $\frac{1}{4}$ on W. face, firmly set and unwitnessed.

At point for cor.

Set an iron post, 3 ft. long, 1 in. diam., 27 ins. in the ground, with the original stone deposited at base, for $\frac{1}{4}$ sec. cor., with brass cap marked

$\frac{1}{4}$

S34 | S35

1944

Thence

N. 0° 02' E., between secs. 34 and 35.

39.40 Old road, bears N. 20° E., and S. 20° W.

40.22 The cor. of secs. 26, 27, 34, and 35, which is a sandstone, 11x8x4 ins., marked with 2 notches on E., and 1 notch on S. edge, firmly set and unwitnessed.

At point for cor.

Set an iron post, 3 ft. long, 2 ins. diam., 27 ins. in the ground, with the original stone deposited at base, for cor. of secs. 26, 27, 34, and 35, with brass cap marked

T7S	R4W
S27	S26
S34	S35

1944

Land, gently rolling.

DEPENDENT RESURVEY OF SUBDIVISION OF T. 7 S., R. 4 W.

Chains	
	Soil, deep heavy sandy clay; 2nd rate. No timber. Undergrowth, shadscale and white sage. Scattered growth of weeds and grass. Fair grazing land.
	From the cor. of secs. 25, 26, 35, and 36.
	S. 89° 36' W., between secs. 26 and 35.
	Over gently rolling land, through medium dense undergrowth.
40.17	Proportionate dist.; no evidence of the ¼ sec. cor. found.
	Set an iron post, 3 ft. long, 1 in. diam., 27 ins. in the ground, with a limestone, 7x6x2 ins., marked X, deposited at base, for ¼ sec. cor., with brass cap marked ¼ S 26 / S 35 1944
80.00	Old road, bears N. 20° E., and S. 20° W.
80.34	The cor. of secs. 26, 27, 34, and 35.
	Land, gently rolling. Soil, deep heavy sandy clay; 2nd rate. No timber. Undergrowth, shadscale and white sage. Scattered growth of weeds and grass. Fair grazing land.
	N. 0° 03' E., between secs. 26 and 27.
	Over gently rolling land, through medium dense undergrowth.
40.18	The ¼ sec. cor., which is a limestone, 10x8x4 ins., marked with ¼ on W. face, firmly set and unwitnessed.
	At point for cor.
	Set an iron post, 3 ft. long, 1 in. diam., 27 ins. in the ground, with the original stone deposited at base, for ¼ sec. cor., with brass cap marked ¼ S27 | S26 1944
	Thence
	N. 0° 03' W., between secs. 26 and 27.
16.50	Old road, bears N. 50° E., and S. 50° W.
40.17	The cor. of secs. 22, 23, 26, and 27, which is a sandstone, 22x8x8 ins., marked with 2 notches on E., and S. edges, firmly set and unwitnessed.
	At point for cor.

Chains	
	Set an iron post, 3 ft. long, 2 ins. diam., 27 ins. in th ground, with the original stone deposited at base, for cor. of secs. 22, 23, 26, and 27, with brass cap marked
	T7S | R4W S22 | S23 S27 | S26 1944
	Land, gently rolling. Soil, deep heavy sandy clay; 2nd rate. No timber. Undergrowth, shadscale and white sage. Scattered growth of weeds and grass. Fair grazing land.
	From the cor. of secs. 23, 24, 25, and 26.
	S. 89° 37' W., between secs. 23 and 26.
	Over gently rolling land, through medium dense undergrowth
40.17	The ¼ sec. cor., which is a limestone, 10x8x5 ins., marked with ¼ on N. face, firmly set and unwitnessed.
	At point for cor.
	Set an iron post, 3 ft. long, 1 in. diam., 27 ins. in the ground, with the original stone deposited at base, for ¼ sec. cor., with brass cap marked
	¼ S 23 / S 26 1944
	Thence
	S. 89° 28' W., between secs. 23 and 26.
12.10	Old road, bears N., and S. 30° W.
14.30	Old road, bears N. 50° E., and S. 50° W.
39.81	The cor. of secs. 22, 23, 26, and 27.
	Land, gently rolling, Soil, deep, heavy sandy clay; 2nd rate. No timber. Undergrowth, shadscale and white sage. Scattered growth of weeds and grass. Fair grazing land.
	North, between secs. 22 and 23.
	Over gently rolling land, through medium dense undergrowth
40.07	The ¼ sec. cor., which is a limestone, 10x8x2 ins., marked with ¼ on W. face, firmly set and unwitnessed.
	At point for cor.
	Set an iron post, 3 ft. long, 1 in. diam., 27 ins. in the

DEPENDENT RESURVEY OF SUBDIVISION OF T. 7 S., R. 4 W.

Chains	
	ground, with the original stone deposited at base, for ¼ sec. cor., with brass cap marked ¼ S22 | S23 1944
	Thence
	North, between secs. 22 and 23.
40.06	The cor. of secs. 14, 15, 22, and 23, which is a sandstone, 18x5x4 ins., marked with 2 notches on E., and 3 notches on S. edge, firmly set and unwitnessed.
	At point for cor.,
	Set an iron post, 3 ft. long, 2 ins. diam., 27 ins. in the ground, with the original stone deposited at base, for cor. of secs. 14, 15, 22, and 23, with brass cap marked T7S | R4W S15 | S14 S22 | S23 1944
	Land, gently rolling. Soil, deep heavy sandy clay; 2nd rate. No timber. Undergrowth, shadscale and white sage. Scattered growth of weeds and grass. Fair grazing land.
	From the cor. of secs. 13, 14, 23, and 24.
	S. 89° 38' W., between secs. 14 and 23.
	Over gently rolling land, through medium dense undergrowth.
14.80	Old road, bears N. and S.
40.49	The ¼ sec. cor., which is a sandstone, 14x8x4 ins., marked with ¼ on N. face, firmly set and unwitnessed.
	At point for cor.
	Set an iron post, 3 ft. long, 1 in. diam., 27 ins. in the ground, with the original stone deposited at base, for ¼ sec. cor., with brass cap marked ¼ S 14 / S 23 1944
	Thence
	S. 89° 15' W., between secs. 14 and 23.
3.80	Old road, bears N. 30° W., and S. 30° E.
15.70	Old road, bears N. 20° E., and S. 20° W.

Chains

39.77 The cor. of secs. 14, 15, 22, and 23.

Land, gently rolling.
Soil, deep heavy sandy clay; 2nd rate.
No timber.
Undergrowth, shadscale and white sage. Scattered growth of weeds and grass. Fair grazing land.

N. 0° 01' E., between secs. 14 and 15.

Over rolling land, through medium dense undergrowth.

22.50 Old barbed wire fence, bears E. and W.

40.23 The ¼ sec. cor., which is a limestone, 11x10x4 ins., marked with ¼ on W. face, firmly set and unwitnessed.

At point for cor.

Set an iron post, 3 ft. long, 1 in. diam., 27 ins. in the ground, with the original stone deposited at base, for ¼ sec. cor., with brass cap marked

¼
S15 | S14
1944

Thence

N. 0° 02' W., between secs. 14 and 15.

15.10 Graded road, bears N. 74° 30' E., and S. 74° 30' W.

40.22 The cor. of secs. 10, 11, 14, and 15, which is a sandstone 11x6x4 ins., marked with 2 notches on E., and 4 notches on S. edge, firmly set and unwitnessed.

At point for cor.

Set an iron post, 3 ft. long, 2 ins. diam., 27 ins. in the ground, with the original stone deposited at base, for cor. of secs. 10, 11, 14, and 15, with brass cap marked

T7S R4W
S10 | S11
S15 | S14
1944

Land, gently rolling.
Soil, deep heavy sandy clay; 2nd rate.
No timber.
Undergrowth, shadscale and white sage. Scattered growth of weeds and grass. Fair grazing land.

From the cor. of secs. 11, 12, 13, and 14.

N. 89° 58' W., between secs. 11 and 14.

Over gently rolling land, through medium dense undergrowth.

DEPENDENT RESURVEY OF SUBDIVISION OF T. 7 S., R. 4 W.

Chains	
30.80	Wash, 20 lks. wide, 4 ft. deep, course NW.
40.41	Proportionate dist.; no evidence of the ¼ sec. cor. found.
	Set an iron post, 3 ft. long, 1 in. diam., 27 ins. in the ground, with a sandstone, 14x10x4 ins., marked X, deposited at base, for ¼ sec. cor., with brass cap marked .
	¼ S 11. / S 14 — 1944
	From this ¼ sec. cor., a metal water tank, bears S. 64° 50' E.
80.83	The cor. of secs. 10, 11, 14, and 15.
	Land, gently rolling. Soil, deep heavy sandy clay; 2nd rate. No timber. Undergrowth, shadscale and white sage. Scattered growth of weeds and grass. Fair grazing land.
	N. 0° 27' E., between secs. 10 and 11.
	Over gently rolling land, through medium dense undergrowth of shadscale.
35.00	Enter nearly level land and medium dense greasewood, bears N. 60° W., and S. 60° E.
40.19	Proportionate dist.; no evidence of the ¼ sec. cor. found.
	Set an iron post, 3 ft. long, 1 in. diam., 27 ins. in the ground, with a sandstone, 10x10x5 ins., marked X, deposited at base, for ¼ sec. cor., with brass cap marked
	S10 | S11 — 1944
80.38	Proportionate dist.; no evidence of the cor. of secs. 2, 3, 10, and 11 found.
	Set an iron post, 3 ft. long, 2 ins. diam., 27 ins. in the ground, with a limestone, 18x9x6 ins., marked 2 notches on E., and 5 notches on S. edge, deposited at base, for cor. of secs. 2, 3, 10, and 11, with brass cap marked
	T7S R4W S 3 | S 2 S10 | S11 — 1944
	Land, gently rolling and nearly level. Soil, deep heavy sandy clay; 2nd rate. No timber. Undergrowth, shadscale and greasewood. Scattered growth of weeds and grass. Fair grazing land.

Chains	
	From the cor. of secs. 1, 2, 11, and 12.
	N. 89° 59' W., between secs. 2 and 11.
	Over nearly level land, through medium dense undergrowth.
21.70	Old road, bears N. 15° W., and S. 15° E.
40.34	Proportionate dist.; no evidence of the ¼ sec. cor. found
	Set an iron post, 3 ft. long, 1 in. diam., 27 ins. in the ground, with a sandstone, 10x6x4 ins., marked ¼, deposited at base, for ¼ sec. cor., with brass cap marked
	¼ S 2 / S 11 1944
80.68	The cor. of secs. 2, 3, 10, and 11.
	Land, nearly level. Soil, deep sandy clay; 2nd rate. No timber. Undergrowth, shadscale and scattered greasewood. Scattered growth of weeds and grass. Fair grazing land.
	From the cor. of secs. 2, 3, 34, and 35, on N. bdy. of Tp. which is an iron post, 2 ins. diam., as described in the field notes of T. 6 S., R. 4 W., this group.
	S. 0° 18' E., between secs. 2 and 3.
	Over nearly level land, through medium dense undergrowth.
50.32	The ¼ sec. cor., which is a limestone, 10x7x3 ins., marked with ¼ on W. face, firmly set and unwitnessed.
	At point for cor.
	Set an iron post, 3 ft. long, 1 in. diam., 27 ins. in the ground, with the original stone deposited at base, for ¼ sec. cor., with brass cap marked
	¼ S 3 | S 2 1944
	Thence
	S. 0° 48' W., between secs. 2 and 3.
40.19	The cor. of secs. 2, 3, 10, and 11.
	Land, nearly level. Soil, deep heavy sandy clay; 2nd rate. No timber. Undergrowth, shadscale and greasewood. Scattered growth of weeds and grass. Fair grazing land.

DEPENDENT RESURVEY OF SUBDIVISION OF T. 7 S., R. 4 W.

Chains	
	From the cor. of secs. 3, 4, 33, and 34, on S. bdy. of Tp., which is an iron post, 2 ins. diam., set, marked and witnessed as described in the official record.
	N. 0° 08' W., between secs. 33 and 34.
	Over gently rolling land, through medium dense undergrowth.
10.60	Old road, bears NW. and SE.
40.12	The ¼ sec. cor., which is a sandstone, 8x8x5 ins., marked with ¼ on W. face, firmly set and unwitnessed.
	At point for cor.
	Set an iron post, 3 ft. long, 1 in. diam., 27 ins. in the ground, with the original stone deposited at base, for ¼ sec. cor., with brass cap marked
	¼ S33 | S34 1944
	Thence
	N. 0° 05' E., between secs. 33 and 34.
35.50	Old road, bears N. 50° E., and S. 50° W.
40.28	The cor. of secs. 27, 28, 33, and 34, which is a limestone, 7x4x4 ins., marked with 3 notches on E., and 1 notch on S. edge, firmly set and unwitnessed.
	At point for cor.
	Set an iron post, 3 ft. long, 2 ins. diam., 27 ins. in the ground, with the original stone deposited at base, for cor. of secs. 27, 28, 33, and 34, with brass cap marked
	T7S R4W S28 | S27 S33 | S34 1944
	Land, gently rolling. Soil, deep heavy sandy clay; 2nd rate. No timber. Undergrowth, shadscale and scattered sagebrush. Scattered growth of weeds and grass. Fair grazing land.
	From the cor. of secs. 26, 27, 34, and 35.
	N. 89° 59' W., between secs. 27 and 34.
	Over gently rolling land, through medium dense undergrowth.
40.06	The ¼ sec. cor. which is a limestone, 12x10x3 ins., marked with ¼ on N. face, firmly set and unwitnessed.
	At point for cor.
	Set an iron post, 3 ft. long, 1 in. diam., 27 ins. in the

Chains	
	ground, with the original stone deposited at base, for ¼ sec. cor., with brass cap marked
	¼ S 27 / S 34
	1944
	Thence
	S. 89° 52' W., between secs. 27 and 34.
33.50	Old road, bears N. 50° E., and S. 50° W.
40.21	The cor. of secs. 27, 28, 33, and 34.
	Land, gently rolling. Soil, deep heavy sandy clay; 2nd rate. No timber. Undergrowth, shadscale and scattered sagebrush. Scattered growth of weeds and grass. Fair grazing land.
	North, between secs. 27 and 28.
	Over gently rolling land, through medium dense undergrowth
40.10	The ¼ sec. cor., which is a limestone, 10x8x3 ins., marked with ¼ on W. face, firmly set and unwitnessed.
	At point for cor.
	Set an iron post, 3 ft. long, 1 in. diam., 27 ins. in the ground, with the original stone deposited at base, for ¼ sec. cor., with brass cap marked
	¼ S28 | S27 1944
	Thence
	N. 0° 02' W., between secs. 27 and 28.
40.13	Proportionate dist.; no evidence of the cor. of secs. 21, 22, 27, and 28 found.
	Set an iron post, 3 ft. long, 2 ins. diam., 27 ins. in the ground, with a quartzite, 6x6x4 ins., marked X, deposited at base, for cor. of secs. 21, 22, 27, and 28, with brass cap marked
	T7S R4W S21 | S22 S28 | S27 1944
	Land, gently rolling. Soil, deep heavy sandy clay; 2nd rate. No timber. Undergrowth, shadscale and white sage. Scattered growth of weeds and grass. Fair grazing land.

DEPENDENT RESURVEY OF SUBDIVISION OF T. 7 S., R. 4 W.

Chains	
	From the cor. of secs. 22, 23, 26, and 27.
	S. 89° 50' W., between secs. 22 and 27.
	Over gently rolling land, through medium dense undergrowth.
40.15	Proportionate dist.; no evidence of the ¼ sec. cor. found.
	Set an iron post, 3 ft. long, 1 in. diam., 27 ins. in the ground, with a sandstone, 11x6x3 ins., marked X, deposited at base, for ¼ sec. cor., with brass cap marked
	¼ S 22 / S 27 1944
	From this ¼ sec. cor., the cor. of old barbed wire fence, bearing N. and W., bears N. 28° W., 17 lks. dist.
80.30	The cor. of secs. 21, 22, 27, and 28.
	Land, gently rolling. Soil, deep heavy sandy clay; 2nd rate. No timber. Undergrowth, shadscale and white sage. Scattered growth of weeds and grass. Fair grazing land.
	N. 0° 08' E., between secs. 21 and 22.
	Over gently rolling land, through medium dense undergrowth.
0.10	West end of old barbed wire fence, bearing east.
40.13	The ¼ sec. cor., which is a sandstone, 13x6x4 ins., marked with ¼ on W. face, firmly set and unwitnessed.
	At point for cor.
	Set an iron post, 3 ft. long, 1 in. diam., 27 ins. in the ground, with the original stone deposited at base, for ¼ sec. cor., with brass cap marked
	¼ S21 | S22 1944
	Thence
	N. 0° 03' E., between secs. 21 and 22.
40.17	The cor. of secs. 15, 16, 21, and 22, which is a sandstone, 12x8x6 ins., marked with 3 notches on E., and S. edges, firmly set and unwitnessed.
	At point for cor.
	Set an iron post, 3 ft. long, 2 ins. diam., 27 ins. in the ground, with the original stone deposited at base, for cor. of secs. 15, 16, 21, and 22, with brass cap marked
	T7S R4W S16 | S15 / S21 | S22 1944

Chains	
	Land, gently rolling. Soil, deep heavy sandy clay; 2nd rate. No timber. Undergrowth, shadscale and white sage. Scattered growth of weeds and grass. Fair grazing land.
	From the cor. of secs. 14, 15, 22, and 23.
	S. 89° 38' W., between secs. 15 and 22.
	Over gently rolling land, through medium dense undergrowth
18.00	Old barbed wire fence, bears N. and S.
40.32	The ¼ sec. cor., which is a sandstone, 10x9x5 ins., marked with ¼ on N. face, firmly set and unwitnessed.
	At point for cor.
	Set an iron post, 3 ft. long, 1 in. diam., 27 ins. in the ground, with the original stone deposited at base, for ¼ sec. cor., with brass cap marked ¼ S 15 / S 22 1944
	Thence
	N. 89° 38' W., between secs. 15 and 22.
39.80	The cor. of secs. 15, 16, 21, and 22.
	Land, gently rolling. Soil, deep heavy sandy clay; 2nd rate. No timber. Undergrowth, shadscale and white sage. Scattered growth of weeds and grass. Fair grazing land.
	N. 0° 09' W., between secs. 15 and 16.
	Over gently rolling land, through medium dense undergrowth.
30.60	Graded road, bears N. 74° 30' E., and S. 74° 30' W.
40.00	The ¼ sec. cor., which is a sandstone, 9x7x5 ins., marked with ¼ on W. face, firmly set and unwitnessed.
	At point for cor.
	Set an iron post, 3 ft. long, 1 in. diam., 27 ins. in the ground, with the original stone deposited at base, for ¼ sec. cor., with brass cap marked ¼ S16 | S15 1944
	From the ¼ sec. cor., a historical trail marker, No. 98,

DEPENDENT RESURVEY OF SUBDIVISION OF T. 7 S., R. 4 W.

Chains	
	bears S. 54° 40' W., 24.10 chs. dist.; a stone monument, 4 ft. square at base, 2½ ft. square at top, 7 ft. high, on a concrete base, 6 ft. square.
	Thence
	N. 0° 04' W., between secs. 15 and 16.
40.26	Proportionate dist.; no evidence of the sec. cor. found.
	Set an iron post, 3 ft. long, 2 ins. diam., 27 ins. in the ground, with a sandstone, 14x5x4 ins., marked 3 notches on E., and 4 notches on S. edge, deposited at base, for cor. of secs. 9, 10, 15, and 16, with brass cap marked
	T7S R4W S 9 | S10 S16 | S15 1944
	Land, gently rolling. Soil, deep heavy sandy clay; 2nd rate. No timber. Undergrowth, shadscale and white sage. Scattered growth of weeds and grass. Fair grazing land.
	From the cor. of secs. 10, 11, 14, and 15.
	N. 89° 53' W., between secs. 10 and 15.
	Over gently rolling land, through medium dense undergrowth.
40.27	The ¼ sec. cor., which is a limestone, 12x10x4 ins., marked with ¼ on N. face, firmly set and unwitnessed.
	At point for cor.
	Set an iron post, 3 ft. long, 1 in. diam., 27 ins. in the ground, with the original stone deposited at base, for ¼ sec. cor., with brass cap marked
	¼ S 10 / S 15 1944
	Thence
	S. 89° 33' W., between secs. 10 and 15.
40.07	The cor. of secs. 9, 10, 15, and 16.
	Land, gently rolling. Soil, deep heavy sandy clay; 2nd rate. No timber. Undergrowth, shadscale and white sage. Scattered growth of weeds and grass. Fair grazing land.

Chains	
	N. 0° 20' W., between secs. 9 and 10.
	Over gently rolling land, through medium dense undergrowth.
40.26	The ¼ sec. cor., which is a sandstone, 10x7x5 ins., marked with ¼ on W. face, firmly set and unwitnessed.
	At point for cor.
	Set an iron post, 3 ft. long, 1 in. diam., 27 ins. in the ground, with the original stone deposited at base, for ¼ sec. cor., with brass cap marked
	¼ S 9 | S10 1944
	Thence
	N. 0° 11' W., between secs. 9 and 10.
15.00	Enter nearly level clay flat, bears N. 70° W., and S. 70°E.
40.05	The cor. of secs. 3, 4, 9, and 10, which is a quartzite, 12x10x9 ins., marked with 3 notches on E., and 5 notches on S. edge, firmly set and unwitnessed.
	At point for cor.
	Set an iron post, 3 ft. long, 2 ins. diam., 27 ins. in the ground, with the original stone deposited at base, for cor. of secs. 3, 4, 9, and 10, with brass cap marked
	T7S R4W S 4 | S 3 S 9 | S10 1944
	Land, gently rolling and nearly level. Soil, deep heavy sandy clay and heavy clay; 2nd to 3rd rate. No timber. Undergrowth, shadscale and greasewood. Scattered growth of weeds and grass. Fair grazing land.

	From the cor. of secs. 2, 3, 10, and 11.
	S. 89° 50' W., between secs. 3 and 10.
	Over nearly level land, through medium dense undergrowth.
40.64	Proportionate dist.; no evidence of the ¼ sec. cor. found.
	Set an iron post, 3 ft. long, 1 in. diam., 27 ins. in the ground, with a quartzite, 5x4x3 ins., marked X, deposited at base, for ¼ sec. cor., with brass cap marked
	¼ S 3 / S 10 1944

DEPENDENT RESURVEY OF SUBDIVISION OF T. 7 S., R. 4 W.

Chains	
81.29	The cor. of secs. 3, 4, 9, and 10. Land, nearly level. Soil, deep heavy sandy clay; 2nd rate. No timber. Undergrowth, shadscale and greasewood. Scattered growth of weeds and grass. Fair grazing land.
	From the cor. of secs. 3, 4, 33, and 34, on N. bdy. of Tp., which is an iron post, 2 ins. diam., as described in the field notes of T. 6 S., R. 4 W., this group. S. 1° 31' W., between secs. 3 and 4. Over gently rolling land, through medium dense undergrowth.
49.44	The ¼ sec. cor., which is a limestone, 10x7x4 ins., marked with ¼ on W. face, firmly set and unwitnessed. At point for cor. Set an iron post, 3 ft. long, 1 in. diam., 27 ins. in the ground, with the original stone deposited at base, for ¼ sec. cor., with brass cap marked ¼ S 4 | S 3 1944 Thence S. 0° 09' E., between secs. 3 and 4.
40.12	The cor. of secs. 3, 4, 9, and 10. Land, gently rolling. Soil, deep heavy sandy clay; 2nd rate. No timber. Undergrowth, shadscale and greasewood. Scattered growth of grass and weeds. Fair grazing land.
	From the cor. of secs. 4, 5, 32, and 33, on S. bdy of Tp., which is an iron post, 2 ins. diam., set, marked and witnessed as described in the official record. N. 0° 23' W., between secs. 32 and 33. Over gently rolling land, through medium dense undergrowth.
16.80	Old road, bears N. 50° E., and S. 50° W.
40.06	The ¼ sec. cor., which is a sandstone, 12x10x4 ins., marked with ¼ on W. face, firmly set and unwitnessed. At point for cor. Set an iron post, 3 ft. long, 1 in. diam., 27 ins. in the ground, with the original stone deposited at base, for ¼ sec. cor., with brass cap marked

Chains	
	¼ S32 | S33 1944
	Thence
	N. 0° 15' W., between secs. 32 and 33.
11.00	Rim of low bench, bears NE. and SW.; enter nearly level land.
40.07	The cor. of secs. 28, 29, 32, and 33, which is a quartzite 12x12x12 ins., marked with 4 notches on E., and 1 notch on S. edge, firmly set and unwitnessed.
	At point for cor.
	Set an iron post, 3 ft. long, 2 ins. diam., 27 ins. in the ground, with the original stone deposited at base, for cor. of secs. 28, 29, 32, and 33, with brass cap marked T7S R4W S29 | S28 S32 | S33 1944
	Land, gently rolling and nearly level. Soil, deep heavy sandy clay; 2nd rate. No timber. Undergrowth, shadscale and greasewood. Scattered growth of weeds and grass. Fair grazing land.
	From the cor. of secs. 27, 28, 33, and 34.
	S. 89° 51' W., between secs. 28 and 33.
	Over rolling land, through medium dense undergrowth.
40.43	The ¼ sec. cor., which is a limestone, 14x10x3 ins., marked with ¼ on N. face, firmly set and unwitnessed.
	At point for cor.
	Set an iron post, 3 ft. long, 1 in. diam., 27 ins. in the ground, with the original stone deposited at base, for ¼ sec. cor., with brass cap marked ¼ S 28 / S 33 1944
	Thence
	S. 89° 46' W., between secs. 28 and 33.
22.00	Rim of low bench, bears NW. and SE.; enter nearly level land.
40.12	The cor. of secs. 28, 29, 32, and 33.
	Land, rolling and nearly level.

DEPENDENT RESURVEY OF SUBDIVISION OF T. 7 S., R. 4 W.

Chains	
	Soil, deep heavy sandy clay; 2nd rate. No timber. Undergrowth, shadscale and greasewood. Scattered growth of weeds and grass. Fair grazing land.
	N. 0° 12' E., between secs. 28 and 29.
	Over nearly level land, through medium dense undergrowth.
40.02	The ¼ sec. cor., which is a limestone, 12x8x4 ins., marked with ¼ on W. face, firmly set and unwitnessed.
	At point for cor.
	Set an iron post, 3 ft. long, 1 in. diam., 27 ins. in the ground, with the original stone deposited at base, for ¼ sec. cor., with brass cap marked ¼ S29 | S28 1944
	Thence
	N. 0° 05' E., between secs. 28 and 29.
22.30	Wash, 15 lks. wide, 3 ft. deep, course NE.
26.90	Recross wash, course N. 20° W.
40.23	The cor. of secs. 20, 21, 28, and 29, which is a limestone, 14x10x3 ins., marked with 4 notches on E., and 2 notches on S. edge, firmly set and unwitnessed.
	At point for cor.
	Set an iron post, 3 ft. long, 2 ins. diam., 27 ins. in the ground, with the original stone deposited at base, for cor. of secs. 20, 21, 28, and 29, with brass cap marked T7S R4W S20 | S21 S29 | S28 1944
	Land, nearly level. Soil, deep heavy sandy clay; 2nd rate. No timber. Undergrowth, shadscale and scattered greasewood and kerosene brush. Scattered growth of weeds and grass. Fair grazing land.
	From the cor. of secs. 21, 22, 27, and 28.
	N. 89° 58' W., between secs. 21 and 28.
	Over gently rolling land, through medium dense undergrowth.
40.14	The ¼ sec. cor., which is a limestone, 10x7x4 ins., marked with ¼ on N. face, firmly set and unwitnessed.

Chains	
	At point for cor.
	Set an iron post, 3 ft. long, 1 in. diam., 27 ins. in the ground, with the original stone deposited at base, for ¼ sec. cor., with brass cap marked
	¼ S 21 / S 28 1944
	Thence
	S. 89° 36' W., between secs. 21 and 28.
40.17	The cor. of secs. 20, 21, 28, and 29.
	Land, gently rolling. Soil, deep heavy sandy clay; 2nd rate. No timber. Undergrowth, shadscale and scattered greasewood and kerosene brush. Scattered growth of weeds and grass. Fair grazing land.
	N. 0° 02' E., between secs. 20 and 21.
	Over nearly level land, through medium dense undergrowth.
40.23	The ¼ sec. cor., which is a sandstone, 10x7x6 ins., marked with ¼ on W. face, firmly set and unwitnessed.
	At point for cor.
	Set an iron post, 3 ft. long, 1 in. diam., 27 ins. in the ground, with the original stone deposited at base, for ¼ sec. cor., with brass cap marked
	¼ S20 | S21 1944
	Thence
	N. 0° 06' E., between secs. 20 and 21.
13.00	Wash, 15 lks. wide, 3 ft. deep, course NE.
40.14	The cor. of secs. 16, 17, 20, and 21, which is a limestone 10x10x7 ins., marked with 4 notches on E., and 3 notches on S. edge, firmly set and unwitnessed.
	At point for cor.
	Set an iron post, 3 ft. long, 2 ins. diam., 28 ins. in the ground, with the original stone deposited at base, for cor. of secs. 16, 17, 20, and 21, with brass cap marked
	T7S R4W S17 | S16 S20 | S21 1944

DEPENDENT RESURVEY OF SUBDIVISION OF T. 7 S., R. 4 W.

Chains	
	Land, nearly level. Soil, deep heavy sandy clay; 2nd rate. No timber. Undergrowth, shadscale, and scattered greasewood and kerosene brush. Scattered growth of weeds and grass. Fair grazing land.
	From the cor. of secs. 15, 16, 21, and 22.
	S. 89° 51' W., between secs. 16 and 21.
	Over nearly level land, through medium dense undergrowth.
40.10	The ¼ sec. cor., which is a sandstone, 10x6x4 ins., marked with ¼ on N. face, firmly set and unwitnessed.
	At point for cor.
	Set an iron post, 3 ft. long, 1 in. diam., 27 ins. in the ground, with the original stone deposited at base, for ¼ sec. cor., with brass cap marked ¼ S 16 / S 21 1944
	Thence
	S. 89° 55' W., between secs. 16 and 21.
29.20	Wash, 15 lks. wide, 2 ft. deep, course N. 30° E.
37.70	Wash, 15 lks. wide, 3 ft. deep, course N. 30° E.
40.20	The cor. of secs. 16, 17, 20, and 21.
	Land, nearly level. Soil, deep heavy sandy clay; 2nd rate. No timber. Undergrowth, shadscale, and scattered greasewwod and kerosene brush. Scattered growth of weeds and grass. Fair grazing land.
	N. 0° 04' E., between secs. 16 and 17.
	Over nearly level land, through medium dense undergrowth.
2.90	Graded road, bears N. 74° 30' E., and S. 74° 30' W.
40.09	The ¼ sec. cor., which is a sandstone, 12x9x4 ins., marked with ¼ on W. face, firmly set and unwitnessed.
	At point for cor.
	Set an iron post, 3 ft. long, 1 in. diam., 27 ins. in the ground, with the original stone deposited at base, for ¼ sec. cor., with brass cap marked ¼ S17 | S16 1944

Chains

Thence

N. 0° 11' E., between secs. 16 and 17.

40.33 The cor. of secs. 8, 9, 16, and 17, which is a limestone, 20x8x4 ins., marked with 4 notches on E., and S. edges, firmly set and unwitnessed.

At point for cor.

Set an iron post, 3 ft. long, 2 ins. diam., 27 ins. in th ground, with the original stone deposited at base, for cor. of secs. 8, 9, 16, and 17, with brass cap marked

T7S	R4W
S 8	S 9
S17	S16

1944

Land, nearly level.
Soil, deep heavy sandy clay; 2nd rate.
No timber.
Undergrowth, shadscale and scattered greasewood. Scattere growth of weeds and grass. Fair grazing land.

From the cor. of secs. 9, 10, 15, and 16.

S. 89° 57' W., between secs. 9 and 16.

Over nearly level land, through medium dense undergrowth.

15.50 Wash, 10 lks. wide, 2 ft. deep, course NE.

39.96 Proportionate dist.; no evidence of the ¼ sec. cor. found.

Set an iron post, 3 ft. long, 1 in. diam., 27 ins. in the ground, with a quartzite, 7x5x3 ins., marked X, deposited at base, for ¼ sec. cor., with brass cap marked

¼ S 9 / S 16

1944

79.92 The cor. of secs. 8, 9, 16, and 17.

Land, nearly level.
Soil, deep heavy sandy clay; 2nd rate.
No timber.
Undergrowth, shadscale and greasewood. Scattered growth of weeds and grass. Fair grazing land.

N. 0° 08' E., between secs. 8 and 9.

Over nearly level land, through medium dense undergrowth

40.23 The ¼ sec. cor., which is a limestone, 10x8x4 ins., marked with ¼ on W. face, firmly set and unwitnessed.

At point for cor.

Chains	
	Set an iron post, 3 ft. long, 1 in. diam., 27 ins. in the ground, with the original stone deposited at base, for ¼ sec. cor., with brass cap marked
	¼ S 8 | S 9 1944
	Thence
	N. 0° 08' W., between secs. 8 and 9.
20.00	Rim of low bench, bears E. and W.
26.70	Old road, bears N. 70° E., and S. 70° W.
39.71	The cor. of secs. 4, 5, 8, and 9, which is a limestone, 12x7x7 ins., marked with 4 notches on E., and 5 notches on S. edge, firmly set and unwitnessed.
	At point for cor.
	Set an iron post, 3 ft. long, 2 ins. diam., 27 ins. in the ground, with the original stone deposited at base, for cor. of secs. 4, 5, 8, and 9, with brass cap marked
	T7S | R4W S 5 | S 4 S 8 | S 9 1944
	From this sec. cor., a bench mark of the U. S. Geological Survey, bears S. 66° 43' E., 25.47 chs. dist.; an iron post, 3 ins diam., extending 12 ins. above the ground, with brass cap marked 5046 ft. above sea level.
	Land, nearly level. Soil, deep heavy sandy clay; 2nd rate. No timber. Undergrowth, shadscale and greasewood. Scattered growth of weeds and grass. Fair grazing land.
	From the cor. of secs. 3, 4, 9, and 10.
	S. 89° 44' W., between secs. 4 and 9.
	Over nearly level land, through medium dense undergrowth.
39.75	Proportionate dist.; no evidence of the ¼ sec. cor. found. Set an iron post, 3 ft. long, 1 in. diam., 27 ins. in the ground, with a quartzite, 5x5x3 ins., marked X, deposited at base, for ¼ sec. cor., with brass cap marked
	¼ S 4 / S 9 1944
58.00	Enter rolling land; ascend gentle E. slope, bears N. and S.
69.00	Rim of low bench, bears N. and S.

Chains	
79.50	The cor. of secs. 4, 5, 8, and 9.
	Land, nearly level and rolling. Soil, deep heavy clay, and sandy clay; 2nd rate. No timber. Undergrowth, greasewood on E. portion and shadscale on W. portion. Scattered growth of weeds and grass. Fair grazing land.
	From the cor. of secs. 4, 5, 32, and 33, on N. bdy. of Tp., which is an iron post, 2 ins. diam., as described in the field notes of T. 6 S., R. 4 W., this group.
	S. 0° 11' W., between secs. 4 and 5.
	Over gently rolling land, through medium dense undergrowth.
22.00	Enter nearly level land, and dense greasewood, bears NE. and SW.
48.47	The ¼ sec. cor., which is a limestone, 12x8x2 ins., marked with ¼ on W. face, firmly set and unwitnessed.
	At point for cor.
	Set an iron post, 3 ft. long, 1 in. diam., 27 ins. in the ground, with the original stone deposited at base, for ¼ sec. cor., with brass cap marked ¼ S 5 | S 4 1944
	Thence
	S. 0° 13' W., between secs. 4 and 5.
15.00	Enter gently rolling land, and leave greasewood, bears SE. and W.
40.21	The cor. of secs. 4, 5, 8, and 9.
	Land, gently rolling and nearly level. Soil, deep heavy clay and sandy clay; 2nd rate. No timber. Undergrowth, greasewood and shadscale. Scattered growth of weeds and grass. Fair grazing land.
	From the cor. of secs. 5, 6, 31, and 32, on S. bdy. of Tp., which is an iron post, 2 ins. diam., set, marked, and witnessed as described in the official record.
	N. 0° 12' W., between secs. 31 and 32.
	Over rolling land, through medium dense undergrowth.
40.12	Proportionate dist.; no evidence of the ¼ sec. cor. found. Set an iron post, 3 ft. long, 1 in. diam., 27 ins. in the ground, with a limestone, 12x8x2 ins., marked M, deposited at base, for ¼ sec. cor., with brass cap marked

DEPENDENT RESURVEY OF SUBDIVISION OF T. 7 S., R. 4 W.

Chains	
	$\frac{1}{4}$ S31 | S32 1944
80.24	The cor. of secs. 29, 30, 31, and 32, which is a limestone, 16x10x10 ins., marked with 5 notches on E., and 1 notch on S. edge, firmly set and unwitnessed.
	At point for cor.
	Set an iron post, 3 ft. long, 2 ins. diam., 27 ins. in the ground, with the original stone deposited at base, for cor. of secs. 29, 30, 31, and 32, with brass cap marked
	T7S R4W S30 | S29 S31 | S32 1944
	Land, rolling. Soil, deep heavy sandy clay; 2nd rate. No timber. Undergrowth, shadscale and scattered kerosene brush. Scattered growth of weeds and grass. Fair grazing land.
	From the cor. of secs. 28, 29, 32, and 33.
	S. 89° 42' W., between secs. 29 and 32.
	Over rolling land, through medium dense undergrowth.
22.00	Low spur, projects N. 10° W.
38.60	Wash, 8 lks. wide, 3 ft. deep, course N. 30° E.
40.05	Proportionate dist.; no evidence of the $\frac{1}{4}$ sec. cor. found.
	Set an iron post, 3 ft. long, 1 in. diam., 27 ins. in the ground, with a limestone, 11x7x2 ins., marked X, deposited at base, for $\frac{1}{4}$ sec. cor., with brass cap marked
	$\frac{1}{4}$ S 29 / S 32 1944
80.10	The cor. of secs. 29, 30, 31, and 32.
	Land, rolling. Soil, deep heavy sandy clay; 2nd rate. No timber. Undergrowth, shadscale, greasewood, and scattered kerosene brush. Scattered grwoth of weeds and grass. Fair grazing land.
	From the cor. of secs. 25, 30, 31, and 36, on W. bdy. of Tp., which is an iron post, 2 ins. diam., as described in the field notes of T. 7 S., R. 5 W., this group.
	N. 89° 50' E., between secs. 30 and 31.

Chains	
	Over rolling land, through medium dense undergrowth.
22.20	Wash, 10 lks. wide, 3 ft. deep, course N. 10° E.
25.20	Old road, bears N. 15° W., and S. 15° E.
25.50	Wash, 10 lks. wide, 2 ft. deep, course N. 10° W.
40.01	The ¼ sec. cor., which is a sandstone, 10x10x5 ins., marked with ¼ on N. face, firmly set and unwitnessed.
	At point for cor.
	Set an iron post, 3 ft. long, 1 in. diam., 27 ins. in the ground, with the original stone deposited at base, for ¼ sec. cor., with brass cap marked
	¼ S 30 / S 31
	1944
	Thence
	N. 89° 51' E., between secs. 30 and 31.
20.00	Wash, 10 lks. wide, 2 ft. deep, course N. 10° E.
39.98	The cor. of secs. 29, 30, 31, and 32.
	Land, rolling. Soil, deep heavy sandy clay; 2nd rate. No timber. Undergrowth, shadscale, greasewood, and kerosene brush. Scattered growth of weeds and grass. Fair grazing land.
	N. 0° 18' W., between secs. 29 and 30.
	Over rolling land, through medium dense undergrowth.
40.13	The ¼ sec. cor., which is a limestone, 10x10x5 ins., marke with ¼ on W. face, firmly set and unwitnessed.
	At point for cor.
	Set an iron post, 3 ft. long, 1 in. diam., 27 ins. in the ground, with the original stone deposited at base, for ¼ sec. cor., with brass cap marked
	¼ S30 | S29 1944
	Thence
	N. 0° 03' W., between secs. 29 and 30.
40.09	The cor. of secs. 19, 20, 29, and 30, which is a sandstone, 16x8x8 ins., marked with 5 notches on E., and 2 notches on S. edge, firmly set and unwitnessed.
	At point for cor.
	Set an iron post, 3 ft. long, 2 ins. diam., 27 ins. in the

Chains	
	ground, with the original stone deposited at base, for cor. of secs. 19, 20, 29, and 30, with brass cap marked T7S | R4W S19 | S20 S30 | S29 1944
	Land, rolling. Soil, deep heavy sandy clay; 2nd rate. No timber. Undergrowth, shadscale, greasewood, and kerosene brush. Scattered growth of weeds and grass. Fair grazing land.
	From the cor. of secs. 20, 21, 28, and 29.
	S. 89° 37' W., between secs. 20 and 29.
	Over rolling land, through medium dense undergrowth.
4.80	Wash, 10 lks. wide, 4 ft. deep, course N. 30° W.
10.80	Wash, 15 lks. wide, 4 ft. deep, course N. 30° E.
40.33	The ¼ sec. cor., which is a sandstone, 8x7x6 ins., marked with ¼ on N. face, firmly set and unwitnessed.
	At point for cor.
	Set an iron post, 3 ft. long, 1 in. diam., 27 ins. in the ground, with the original stone deposited at base, for ¼ sec. cor., with brass cap marked ¼ S 20 / S 29 1944
	Thence
	S. 89° 39' W., between secs. 20 and 29.
20.00	Rim of low spur, bears N. and S.
35.00	Rim of low bench, bears N. and S.; descend.
40.28	The cor. of secs. 19, 20, 29, and 30.
	Land, rolling. Soil, deep heavy sandy clay; 2nd rate. No timber. Undergrowth, shadscale, and scattered greasewood. Scattered growth of weeds and grass. Fair grazing land.
	From the cor. of secs. 19, 24, 25, and 30, on W. bdy. of Tp., which is an iron post, 2 ins. diam., as described in the field notes of T. 7 S., R. 5 W., this group.
	S. 89° 48' E., between secs. 19 and 30.
	Over rolling land, through medium dense undergrowth.

DEPENDENT RESURVEY OF SUBDIVISION OF T. 7 S., R. 4 W.

Chains

6.60 Wash, 12 lks. wide, 3 ft. deep, course N.

8.80 Old road, bears N. and S.

35.00 Low rise, bears N. and S.

39.55 The ¼ sec. cor., which is a limestone, 16x12x3 ins., marked with ¼ on N. face, firmly set and unwitnessed.

At point for cor.

Set an iron post, 3 ft. long, 1 in. diam., 25 ins. in the ground to solid rock, and in mound of stone to top, with the original stone deposited at base, for ¼ sec. cor., with brass cap marked

¼ S 19 / S 30

1944

Thence

N. 89° 46' E., between secs. 19 and 30.

20.90 Wash, 10 lks. wide, 2 ft. deep, course N. 30° E.

40.34 The cor. of secs. 19, 20, 29, and 30.

Land, rolling.
Soil, deep heavy sandy clay; 2nd to 3rd rate.
No timber.
Undergrowth, shadscale and scattered kerosene brush.
Scattered growth of weeds and grass. Fair grazing land.

N. 0° 29' E., between secs. 19 and 20.

Over rolling land, through medium dense undergrowth.

16.00 Rim of low bench, bears NW. and SE.; thence over rolling top.

33.00 Rim of bench, bears NW. and SE.; descend gentle NE. slope

40.29 Proportionate dist.; no evidence of the ¼ sec. cor. found.

Set an iron post, 3 ft. long, 1 in. diam., 27 ins. in the ground, for ¼ sec. cor., with brass cap marked

¼

S19 | S20

1944

raise a mound of stone, 2½ ft. base, 2 ft. high, W. of cor.

45.20 Graded road, bears N. 69° E., and S. 69° W.

80.58 The cor. of secs. 17, 18, 19, and 20, which is a sandstone 15x10x9 ins., marked with 5 notches on E., and 3 notches on S. edge, firmly set and unwitnessed.

At point for cor.

Set an iron post, 3 ft. long, 2 ins. diam., 27 ins. in the

Chains	
	ground, with the original stone deposited at base, for cor. of secs. 17, 18, 19, and 20, with brass cap marked
	T7S R4W S18 | S17 S19 | S20 1944
	Land, rolling. Soil, deep heavy sandy clay; 2nd to 3rd rate. No timber. Undergrowth, shadscale and scattered greasewood. Scattered growth of weeds and grass. Fair grazing land.
	From the cor. of secs. 16, 17, 20, and 21.
	S. 89° 51' W., between secs. 17 and 20.
	Over rolling land, through medium dense undergrowth.
5.40	Graded road, bears N. 64° 30' E., and S. 64° 30' W.
40.32	The ¼ sec. cor., which is a limestone, 12x8x7 ins., marked with ¼ on N. face, firmly set and unwitnessed.
	At point for cor.
	Set an iron post, 3 ft. long, 1 in. diam., 27 ins. in the ground, with the original stone deposited at base, for ¼ sec. cor., with brass cap marked
	¼ S 17 / S 20 1944
	Thence
	S. 89° 48' W., between secs. 17 and 20.
39.76	The cor. of secs. 17, 18, 19, and 20.
	Land, rolling. Soil, deep heavy sandy clay; 2nd rate. No timber. Undergrowth, shadscale and scattered greasewood. Scattered growth of weeds and grass. Fair grazing land.
	From the cor. of secs. 13, 18, 19, and 24, on W. bdy. of Tp., which is an iron post, 2 ins. diam., as described in the field notes of T. 7 S., R. 5 W., this group.
	N. 89° 54' E., between secs. 18 and 19.
	Over rolling land, through medium dense undergrowth.
6.00	Low bench, bears N. 30° W., and S. 30° E.
40.25	Proportionate dist.; no evidence of the ¼ sec. cor. found.
	Set an iron post, 3 ft. long, 1 in. diam., 27 ins. in the

Chains

ground, with a sandstone, 10x8x2 ins., marked X, deposite at base, for ¼ sec. cor., with brass cap marked

¼ S 18 / S 19

1944

40.40 Wash, 5 lks. wide, 2 ft. deep, course N.

48.00 Small knoll, bears N. and S.; descend gentle E. slope.

80.40 The cor. of secs. 17, 18, 19, and 20.

Land, rolling.
Soil, deep heavy sandy clay; 2nd rate.
No timber.
Undergrowth, shadscale and scattered greasewood. Scattered growth of weeds and grass. Fair grazing land.

N. 0° 06' E., between secs. 17 and 18.

Over nearly level land, through medium dense undergrowth.

40.26 Proportionate dist.; no evidence of the ¼ sec. cor. found.

Set an iron post, 3 ft. long, 1 in. diam., 27 ins. in the ground, for ¼ sec. cor., with brass cap marked

¼

S18 | S17

1944

raise a mound of stone, 2½ ft. base, 2 ft. high, W. of cor.

41.00 Rim of low bench, bears N. 30° W., and S. 30° E.; thence over rolling top.

80.52 The cor. of secs. 7, 8, 17, and 18, which is a sandstone, 14x10x2 ins., marked with 5 notches on E., and 4 notches on S. edge, firmly set and unwitnessed.

At point for cor.

Set an iron post, 3 ft. long, 2 ins. diam., 27 ins. in the ground, with the original stone deposited at base, for cor. of secs. 7, 8, 17, and 18, with brass cap marked

T7S R4W

S 7 | S 8

S18 | S17

1944

Land, nearly level and rolling.
Soil, deep heavy sandy clay; 2nd rate.
No timber.
Undergrowth, shadscale and scattered greasewood. Scattered growth of weeds and grass. Fair grazing land.

DEPENDENT RESURVEY OF SUBDIVISION OF T. 7 S., R. 4 W.

Chains	
	From the cor. of secs. 8, 9, 16, and 17.
	N. 89° 59' W., between secs. 8 and 17.
	Over rolling land, through medium dense undergrowth.
40.08	The ¼ sec. cor., which is a sandstone, 15x5x5 ins., marked with ¼ on N. face, firmly set and unwitnessed.
	At point for cor.
	Set an iron post, 3 ft. long, 1 in. diam., 27 ins. in the ground, with the original stone deposited at base, for ¼ sec. cor., with brass cap marked
	¼ S 8 / S 17
	1944
	Thence
	S. 89° 45' W., between secs. 8 and 17.
40.10	The cor. of secs. 7, 8, 17, and 18.
	Land, rolling. Soil, deep heavy sandy clay; 2nd rate. No timber. Undergrowth, shadscale and bud sage. Scattered growth of weeds and grass. Fair grazing land.

	From the cor. of secs. 7, 12, 13, and 18, on W. bdy. of Tp., which is an iron post, 2 ins. diam., as described in the field notes of T. 7 S., R. 5 W., this group.
	S. 89° 47' E., between secs. 7 and 18.
	Over nearly level land, cut by numerous small washes, through medium dense undergrowth.
28.00	Wash, 6 lks. wide, 2 ft. deep, course NE.
30.50	Wash, 15 lks. wide, 3 ft. deep, course NE.
40.00	The ¼ sec. cor., which is a sandstone, 10x7x2 ins., marked with ¼ on N. face, firmly set and unwitnessed.
	At point for cor.
	Set an iron post, 3 ft. long, 1 in. diam., 27 ins. in the ground, with the original stone deposited at base, for ¼ sec. cor., with brass cap marked
	¼ S 7 / S 18
	1944
	Thence
	N. 89° 25' E., between secs. 7 and 18.
5.20	Wash, 6 lks. wide, 2 ft. deep, course NE.

Chains	
12.10	Wash, 5 lks. wide, 2 ft. deep, course N. 30° E.
15.00	Wash, 4 lks. wide, 2 ft. deep, course N. 10° E.
23.00	Foot of low bench, bears N. and S.; ascend gentle W. slope
36.00	Rim of bench, bears NE. and S.
39.96	The cor. of secs. 7, 8, 17, and 18.
	Land, nearly level and rolling. Soil, deep heavy sandy clay; 2nd rate. No timber. Undergrowth, shadscale and scattered greasewood. Scattered growth of weeds and grass. Fair grazing land.
	N. 0° 06' E., between secs. 7 and 8.
	Over rolling land, through medium dense undergrowth.
5.00	Rim of bench, bears N. 20° E., and SW.; descend over gentle W. slope.
40.76	The ¼ sec. cor., which is a limestone, 10x7x5 ins., marked with ¼ on W. face, firmly set and unwitnessed.
	At point for cor.
	Set an iron post, 3 ft. long, 1 in. diam., 27 ins. in the ground, with the original stone deposited at base, for ¼ sec. cor., with brass cap marked
	¼ S 7 | S 8 1944
	Thence
	N. 0° 06' E., between secs. 7 and 8.
13.70	Old road, bears E. and W.
18.70	Old road, bears NE. and SW.
40.25	The cor. of secs. 5, 6, 7, and 8, which is a limestone, 13x10x6 ins., marked with 5 notches on E., and S. edges, firmly set and unwitnessed.
	At point for cor.
	Set an iron post, 3 ft. long, 2 ins. diam., 27 ins. in the ground, with the original stone deposited at base, for cor. of secs. 5, 6, 7, and 8, with brass cap marked
	T7S | R4W S 6 | S 5 S 7 | S 8 1944
	Land, rolling. Soil, deep heavy sandy clay; 2nd rate. No timber. Undergrowth, shadscale. Scattered growth of weeds and grass

DEPENDENT RESURVEY OF SUBDIVISION OF T. 7 S., R. 4 W.

Chains	
	Fair grazing land.
	From the cor. of secs. 4, 5, 8, and 9.
	S. 88° 32' W., between secs. 5 and 8.
	Over rolling land, through medium dense undergrowth.
39.63	The ¼ sec. cor., which is a limestone, 12x7x4 ins., marked with ¼ on N. face, firmly set and unwitnessed.
	At point for cor.
	Set an iron post, 3 ft. long, 1 in. diam., 27 ins. in the ground, with the original stone deposited at base, for ¼ sec. cor., with brass cap marked ¼ S 5 / S 8 1944
	Thence
	N. 87° 17' W., between secs. 5 and 8.
32.50	Old road, bears N. and S.
37.00	Rim of bench, bears N. and S.; descend gentle W. slope.
40.51	The cor. of secs. 5, 6, 7, and 8.
	Land, gently rolling. Soil, deep heavy sandy clay; 2nd rate. No timber. Undergrowth, shadscale and bud sage. Scattered growth of weeds and grass. Fair grazing land.
	From the cor. of secs. 1, 6, 7, and 12, on W. bdy. of Tp., which is an iron post, 2 ins. diam., as described in the field notes of T. 7 S., R. 5 W., this group.
	S. 87° 33' E., between secs. 6 and 7.
	Over rolling land, through medium dense undergrowth.
40.14	The ¼ sec. cor., which is a limestone, 14x5x5 ins., marked with ¼ on N. face, firmly set and unwithessed.
	At point for cor.
	Set an iron post, 3 ft. long, 1 in. diam., 27 ins. in the ground, with the original stone deposited at base, for ¼ sec. cor., with brass cap marked ¼ S 6 / S 7 1944
	Thence
	N. 87° 04' E., between secs. 6 and 7.

Chains	
38.80	Wash, 20 lks. wide, 4 ft. deep, course N. 10° W.
40.20	The cor. of secs. 5, 6, 7, and 8.
	Land, gently rolling. Soil, deep, heavy sandy clay; 2nd rate. No timber. Undergrowth, shadscale and scattered greasewood. Scattered growth of weeds and grass. Fair grazing land.
	From the cor. of secs. 5, 6, 31, and 32, on N. bdy. of Tp. which is an iron post, 2 ins. diam., as described in the field notes of T. 6 S., R. 4 W., this group.
	S. 0° 02' W., between secs. 5 and 6.
	Over nearly level land, cut by small washes, through medium dense undergrowth.
46.60	The ¼ sec. cor., which is a limestone, 12x6x5 ins., marked with ¼ on W. face, firmly set and unwitnessed.
	At point for cor.
	Set an iron post, 3 ft. long, 1 in. diam., 27 ins. in the ground, with the original stone deposited at base, for ¼ sec. cor., with brass cap marked
	¼ S 6 | S 5 1944
	Thence
	S. 0° 09' W., between secs. 5 and 6.
5.00	Wash, 6 lks. wide, 2 ft. deep, course W.
40.20	The cor. of secs. 5, 6, 7, and 8.
	Land, nearly level. Soil, deep heavy sandy clay; 2nd rate. No timber. Undergrowth, shadscale and scattered greasewood. Scattered growth of weeds and grass. Fair grazing land.

GENERAL DESCRIPTION, T. 7 S., R. 4 W.

The land, of T. 7 S., R. 4 W., is rolling in character, and the general elevation is approximately 5000 feet above sea level. The surface is broken to considerable extent by a number of small washes forming the main drainage, which is in a northerly direction in the south portion, and northwesterly direction in the north portion.

The soil throughout the township is a deep sandy clay, which will support crops with irrigation. Due to the scarcity of water, no part of the township is being cultivated, but is used for the grazing of sheep and cattle during the winter months when snow is available for watering purposes. The soil supports a medium growth

Chains

of shadscale and scattered sagebrush, greasewood, kerosene brush, white and bud sage, Russian thistle, yellow top, and grass.

No surface water was found, and there are no settlers living on the township.

A graded road extends through sections 12, 14, 15, 16, 20, and 19, to Fairfield, Utah, to the east, and to junction with State highway No. 36, to the west in T. 7 S., R. 5 W. Also, there are a number of old unimproved roads, passable to automobile travel extending through the township, making all parts accessible.

In the SE¼ of section 16, on north side of the graded road, is a trail marker of stone masonary, 4 feet square at the base, 2½ feet square at the top, 7 feet high, on a concrete base 6 feet square, inscribed " No. 98 Erected July 9, 1941 Rush Valley Pony Express Station Site of Pony Express and Overland Station 1860-1861 This valley was called "Shambip" (meaning rusher) by the Indians Utah Pioneers Trails & Landmarks Assn."

No indications of valuable minerals, oil, oil shale, or coal were noted in the township.

The mean magnetic declination was found to be 17° 30' E.

U. S. GOVERNMENT PRINTING OFFICE 6—8155

Climate

4-880
(Revised May 1934)

UNITED STATES
DEPARTMENT OF THE INTERIOR
GENERAL LAND OFFICE

FIELD ASSISTANTS

NAMES	CAPACITY
John P. Balen	Principal Assistant
John Chencher	Chainman
LeGrand E. Day	Chainman
H. Noland Schneider	Chainman
Dale A. Ramsey	Cornerman
Douglas G. Reynolds	Cornerman
Halo M. Golden	Axeman
John A. Gorder	Axeman

6—8412

CERTIFICATE OF SURVEYOR

We, Ralph Gentry, Robert C. Yundt, and J. C. Clark, HEREBY CERTIFY upon honor that, in pursuance of special instructions bearing date of the 18th day of February 1941, received from the district cadastral engineer for Utah, with supplemental, ~~and~~ assignment instructions dated May 10, 1944, we have ~~surveyed~~ dependently resurveyed the east boundary and subdivisional lines of T. 7 S., R. 4 W.,

of the Salt Lake Meridian, in the State of Utah, which are represented in the foregoing field notes as having been executed by ~~me~~ us and under ~~my~~ our direction; and that said survey has been made in strict conformity with said instructions, the Manual of Instructions for the Survey of the Public Lands of the United States, and in the specific manner described in the foregoing field notes.

Salt Lake City, Utah,
November 28, 1944

Ralph Gentry, Cadastral Engineer
Robert C. Yundt, Associate Cadastral Engineer
(Formerly Assistant Cadastral Engineer)
J. C. Clark, Assistant Cadastral Engineer

CERTIFICATE OF APPROVAL

OFFICE OF SUPERVISOR OF SURVEYS,

Denver, Colo., Sept. 4, 1945.

The foregoing field notes of the ~~survey~~ dependent resurvey of the east boundary and subdivisional lines of T. 7 S., R. 4 W.,

executed by Ralph Gentry, Cadastral Engineer, Robert C. Yundt, Assistant Cadastral Engineer, and J. C. Clark, Assistant Cadastral Engineer under special instructions dated February 18, 1941, and supplemental, ~~and~~ assignment instructions dated May 10, 1944, having been critically examined, and the necessary corrections made prior to their certification by the engineer, the said field notes, and the survey therein described, are hereby approved.

Earl G. Warrington
Acting Supervisor of Surveys.

~~CERTIFICATE OF TRANSCRIPT~~

~~I certify that the foregoing transcript of the field notes of the above described surveys in~~
~~, is a true copy of the original field notes on file in the public survey office.~~

~~Supervisor of Surveys.~~

U. S. GOVERNMENT PRINTING OFFICE 6—8412

4—879
(April 1933)

CF19
476

UNITED STATES
DEPARTMENT OF THE INTERIOR
GENERAL LAND OFFICE

C

FIELD NOTES

DEPENDENT RESURVEY OF THE

FIRST GUIDE MERIDIAN WEST, OR WEST BOUNDARY, AND

THE EAST BOUNDARY AND SUBDIVISIONAL LINES

OF

T. 7 S., R. 5 W.,

Of the Salt Lake *Meridian,*

In the State of Utah

EXECUTED BY

Ralph Gentry, Cadastral Engineer, Robert C. Yundt, Associate Cadastral Engineer, and J. C. Clark, Assistant Cadastral Engineer

Under special instructions dated February 18, *19* 41, *which provided for the surveys included under Group No.* 324, *bearing the approval of the Commissioner of the General Land Office under date of* March 22, 1941 *and assignment instructions dated* May 10, *19* 44

Survey commenced May 25, *19* 44

Survey completed June 20, *19* 44

U. S. GOVERNMENT PRINTING OFFICE 6—151

INDEX DIAGRAM.

Township 7 South, *Range* 5 West

6	6	53	5	42	4	34	3	26	2	18	1	11
	52		51		42		34		26		18	
5	7	51	8	41	9	33	10	25	11	17	12	10
	50		50		40		32		24		17	
4	18	49	17	40	16	31	15	24	14	16	13	9
	48		48		39		31		23		15	
3	19	47	20	38	21	30	22	22	23	14	24	8
	46		46		38		29		22		14	
3	30	45	29	37	28	28	27	21	26	13	25	8
	44		44		36		28		20		12	
2	31	43	32	35	33	27	34	19	35	12	36	7

6—151

DEPENDENT RESURVEY OF T. 7 S., R. 5 W., SALT LAKE MERIDIAN.

Chains

The following field notes are those of a dependent resurvey or reestablishment of the east and west boundaries and subdivision of T. 7 S., R. 5 W., as shown upon the official plat of survey of T. 7 S., R. 5 W., approved November 30, 1871.

Before reconstructing or restoring the corners, the lines of the original survey were retraced, and search was made for evidence of the official corner monuments and other calls of the field notes. When duly identified or restored, the corner positions were remonumented.

The rules of proportionate measurement were applied in order to ascertain the position of each lost corner, after completing the necessary retracements to connect with the identified corner locations; but not until exhausting every reasonable possibility of finding direct evidence for the control of each particular corner.

In order to simplify the record, the true line notes only are supplied here, which refer to the completed resurvey.

Survey was commenced May 25, 1944, and executed with Buff and Buff transits Nos. 9302, 9797, and 14191, used by Ralph Gentry, Cadastral Engineer, Robert C. Yundt, Associate Cadastral Engineer, and J. C. Clark, Assistant Cadastral Engineer, respectively.

The instruments are constructed in accordance with the standard specifications of the General Land Office, and are equipped with Smith solar attachments and full vertical circles; the horizontal limbs are provided with two double verniers placed opposite to each other, and read to single minutes of arc, which is also the least count of the verniers of the vertical circles, and of the latitude and declination arcs. The instruments were approved for use on this survey by the district cadastral engineer for Utah, conditional upon satisfactory field tests. The instruments were in good condition during this survey, and frequently tested and found free from any appreciable error.

The direction of the lines were determined by angles deflected from controlling meridians established by observations made upon Polaris. The lines were carried forward by taking the mean of direct and reversed sights at each instrument station.

The measurements were made with Lallie steel tapes, 5 chains in length, graduated every link for the first 100 links, and thereafter at intervals of 10 links. The tapes were tested by comparison with a Lufkin steel tape 1 chain long, and found correct. The measurements were made on the slope, and the vertical angle of each interval was ascertained by clinometers in good adjustment. The horizontal equivalents are entered in the field notes.

The approximate geographic position of the SE. corner of the township, as determined from U. S. Geological topographic sheet, Stockton Quadrangle, is as follows:- latitude, 40° 09'N., longitude 112° 21' W.

The mean magnetic declination was found to be 17° 30' E.

DEPENDENT RESURVEY OF

FIRST GUIDE MERIDIAN WEST: WEST BOUNDARY OF T. 7 S., R. 5 W.

Chains	
	Reestablishment of surveys executed by Julien Bausman, Deputy Surveyor, in 1869.
	June 16, 1944, at the cor. of Tps. 7 and 8 S., Rs. 5 and 6 W., approximate latitude 40° 09' N., longitude 112° 28' W., at 7h 10m 42s a.m., by my watch, which carries correct mountain war time, as determined by radio signals, or 5h 40.8m a.m., l.m.t., I make an hour angle observation upon Polaris, east of the meridian, two each with the telescope in direct and reversed positions, reading the horizontal deflection angle from Polaris, west to a flag, set about 15 chains to the north.
	Mean deflection angle 0° 47' Azimuth of Polaris, 0° 47' E. True bearing of flag North Observed magnetic declination 17° 30' E.
	From the cor. of Tps. 7 and 8 S., Rs. 5 and 6 W., which is an iron post, 3 ins. diam., set, marked, and witnessed as described in the official record.
	Thence
	N. 0° 15' E., between secs. 31 and 36.
	Over rolling land, through medium dense undergrowth.
3.60	Wash, 12 lks. wide, 3 ft. deep, in draw, course SE.
39.60	Wash, 10 lks. wide, 3 ft. deep, course E.
40.22	The ¼ sec. cor., which is a limestone, 13x9x5 ins., marked with ¼ on W. face, firmly set and unwitnessed.
	At point for cor.
	Set an iron post, 3 ft. long, 1 in. diam., 27 ins. in the ground, with the original stone deposited at base, for ¼ sec. cor., with brass cap marked ¼ S36 | S31 1944 raise a mound of stone, 3 ft. base, 2 ft. high, W. of cor.
	Thence
	N. 0° 12' E., between secs. 31 and 36.
40.37	The cor. of secs. 25, 30, 31, and 36, which is a limestone, 18x6x6 ins., marked with 5 notches on N., and 1 notch on S. edge, firmly set and unwitnessed.
	At point for cor.
	Set an iron post, 3 ft. long, 2 ins. diam., 20 ins. in the ground to solid rock, with the original stone deposited at the base, and in a mound of stone to top, for cor. of secs. 25, 30, 31, and 36, with brass cap marked T7S R6W | R5W S25 | S30 S36 | S31 1944

Chains	
	Land, rolling; gentle slope to the east. Soil, rocky and gravelly sandy clay; 3rd rate. No timber. Undergrowth, shadscale and sagebrush. Scattered growth of weeds and grass. Fair grazing land.
	N. 0° 03' E., between secs. 25 and 30.
	Over rolling land, through medium dense undergrowth.
27.00	Stream of clear water, 3 lks. wide, in wash, 30 lks. wide, 4 ft. deep, course S. 60° E.
40.35	Proportionate dist.; no evidence of the ¼ sec. cor. found.
	Set an iron post, 3 ft. long, 1 in. diam., 27 ins. in the ground, for ¼ sec. cor., with brass cap marked ¼ S25 | S30 1944 raise a mound of stone, 3 ft. base, 2 ft. high, W. of cor.
59.80	Old road, bears N. 70° W., and S. 70° E.
74.00	Wash, 10 lks. wide, 6 ft. deep, course E.
80.70	The cor. of secs. 19, 24, 25, and 30, which is a limestone, 12x9x4 ins., marked with 4 notches on N., and 2 notches on S. edge, firmly set and unwitnessed.
	At point for cor.
	Set an iron post, 3 ft. long, 2 ins. diam., 27 ins. in the ground, with the original stone deposited at base, for cor. of secs. 19, 24, 25, and 30, with brass cap marked T7S R6W | R5W S24 | S19 S25 | S30 1944 raise a mound of stone, 2 ft. base, 2 ft. high, W. of cor.
	Land, rolling; gentle slopes to E. Soil, rocky sandy clay; 2nd to 3rd rate. No timber. Undergrowth, shadscale, sagebrush, and kerosene brush. Scattered growth of weeds and grass. Fair grazing land.
	N. 0° 03' W., between secs. 19 and 24.
	Over rolling land, through medium dense undergrowth.
20.70	Wash, 10 lks. wide, 2 ft. deep, course N. 80° E.
26.40	Wash, 20 lks. wide, 2 ft. deep, course S. 80° E.

Chains	
40.27	The ¼ sec. cor., which is a limestone, 14x10x6 ins., marked with ¼ on W. face, firmly set and unwitnessed.
	At point for cor.
	Set an iron post, 3 ft. long, 1 in. diam., 27 ins. in the ground, with the original stone deposited at the base, for ¼ sec. cor., with brass cap marked ¼ S24 | S19 1944
	Thence
	N. 0° 15' W., between secs. 19 and 24.
14.20	Wash, 5 lks. wide, 2 ft. deep, course E.
20.20	Old road, bears E., and S. 80° W.
40.29	The cor. of secs. 13, 18, 19, and 24, which is a limestone, 14x9x8 ins., marked with 3 notches on N. and S. edges, firmly set and unwitnessed.
	At point for cor.
	Set an iron post, 3 ft. long, 2 ins. diam., 27 ins. in the ground, with the original stone deposited at the base, for cor. of secs. 13, 18, 19, and 24, with brass cap marked T7S R6W R5W S13 | S18 S24 | S19 1944
	Land, gently rolling; gentle E. slope. Soil, gravelly sandy clay; 2nd to 3rd rate. No timber. Undergrowth, shadscale, sagebrush, kerosene brush, and scattered greasewood. Scattered growth of weeds and grass. Fair grazing land.
	N. 0° 19' W., between secs. 13 and 18.
	Over gently rolling land, through medium dense undergrowth.
6.10	Old road, bears E. and W.
6.20	Wash, 15 lks. wide, 5 ft. deep, course S. 80° E.
33.80	Wash, 30 lks. wide, 10 ft. deep, course E.
40.36	The ¼ sec. cor., which is a limestone, 17x12x10 ins., marked with ¼ on W. face, firmly set and unwitnessed.
	At point for cor.
	Set an iron post, 3 ft. long, 1 in. diam., 27 ins. in the ground, with the original stone deposited at the base, for ¼ sec. cor., with brass cap marked

DEPENDENT RESURVEY OF

FIRST GUIDE MERIDIAN WEAST: WEST BOUNDARY OF T. 7 S., R. 5 W.

Chains	
	¼ S13 | S18 1944
	Thence
	N. 0° 18' W., between secs. 13 and 18.
15.70	Wash, 10 lks. wide, 3 ft. deep, course S. 60° E.
40.35	The cor. of secs. 7, 12, 13, and 18, which is a sandstone, 16x10x6 ins., marked with 2 notches on N., and 4 notches on S. edge, firmly set and unwitnessed.
	At point for cor.
	Set an iron post, 3 ft. long, 2 ins. diam., 27 ins. in the ground, with the original stone deposited at the base, for cor. of secs. 7, 12, 13, and 18, with brass cap marked
	T7S R6W R5W S12 | S 7 S13 | S18 1944
	Land, gently rolling; gentle E. slope. Soil, gravelly sandy clay; 2nd to 3rd rate. No timber. Undergrowth, shadscale, sagebrush, and kerosene brush. Scattered growth of weeds and grass. Fair grazing land.
	N. 0° 21' W., between secs. 7 and 12.
	Over rolling land, through medium dense undergrowth.
6.70	Old road, bears N. 80° E., and SW.
40.09	The ¼ sec. cor., which is a sandstone, 15x9x3 ins., marked with ¼ on W. face, firmly set and unwitnessed.
	At point for cor.
	Set an iron post, 3 ft. long, 1 in. diam., 27 ins. in the ground, with the original stone deposited at the base, for ¼ sec. cor., with brass cap marked
	¼ S12 | S 7 1944
	Thence
	N. 0° 08' W., between secs. 7 and 12.
2.90	Wash, 40 lks. wide, 6 ft. deep, course N. 70° E.
21.50	Wash, 20 lks. wide, 5 ft. deep, course S. 80° E.
31.70	Wash, 10 lks. wide, 5 ft. deep, course E.

Chains	
40.30	The cor. of secs. 1, 6, 7, and 12, which is a limestone, 18x12x6 ins., marked with 1 notch on N., and 5 notches on S. edge, firmly set and unwitnessed. At point for cor. Set an iron post, 3 ft. long, 2 ins. diam., 27 ins. in the ground, with the original stone deposited at the base, for cor. of secs. 1, 6, 7, and 12, with brass cap marked T7S R6W | R5W S 1 | S 6 S12 | S 7 1944 Land, gently rolling; gentle E. slope. Soil, gravelly sandy clay; 2nd to 3rd rate. No timber. Undergrowth, shadscale, sagebrush, and kerosene brush. Scattered growth of weeds and grass. Fair grazing land.
	N. 0° 18' W., between secs. 1 and 6. Over gently rolling land, through medium dense undergrowth.
21.80	Old road, bears N. 60° E., and S. 60° W.
40.30	The ¼ sec. cor., which is a limestone, 18x10x8 ins., marked with ¼ on W. face, firmly set and unwitnessed. At point for cor. Set an iron post, 3 ft. long, 1 in. diam., 27 ins. in the ground, with the original stone deposited at the base, for ¼ sec. cor., with brass cap marked ¼ S 1 | S 6 1944 Thence N. 0° 15' W., between secs. 1 and 6.
40.28	The cor. of Tps. 6 and 7 S., Rs. 5 and 6 W., which is an iron post, 3 ins. diam., as described in the field notes of T. 6 S., R. 5 W., this group. Land, gently rolling. Soil, gravelly sandy clay; 3rd rate. No timber. Undergrowth, shadscale and sagebrush. Scattered growth of weeds and grass. Fair grazing land.

DEPENDENT RESURVEY OF EAST BOUNDARY OF T. 7 S., R. 5 W.

Reestablishment of surveys executed by Augustus D. Ferron, Deputy Surveyor, in 1871.

DEPENDENT RESURVEY OF EAST BOUNDARY OF T. 7 S., R. 5 W.

Chains	
	May 25, 1944, at the cor. of Tps. 7 and 8 S., Rs. 4 and 5 W., approximate latitude 40° 09' N., longitude 112° 21' W., at 7h 31m 36s a.m., by my watch which carries correct mountain war time, as determined by radio signals, or 6h 02.2m a.m., l.m.t., I make an hour angle observation upon Polaris, east of the meridian, two each with the telescope in direct and reversed positions, reading the horizontal deflection angle from Polaris, west to a flag set about 20 chains to the north.
	Mean deflection angle 1° 11' Azimuth of Polaris 1° 03' True bearing of flag N. 0° 08' W. Observed magnetic declination 17° 30' E.
	From the cor. of Tps. 7 and 8 S., Rs. 4 and 5 W., which is an iron post, 3 ins. diam., set, marked, and witnessed as described in the official record.
	N. 0° 09' W., between secs. 31 and 36.
	Over rolling land, through medium dense undergrowth.
13.20	Wash, 10 lks. wide, 2 ft. deep, course NE.
16.70	Recross wash, course N. 30° W.
25.00	Low spur, projects N. 30° W.
40.17	The ¼ sec. cor., which is a limestone, 15x8x2 ins., marked with ¼ on W. face, firmly set and unwitnessed.
	At point for cor.
	Set an iron post, 3 ft. long, 1 in. diam., 27 ins. in the ground, with the original stone deposited at the base, for ¼ sec. cor., with brass cap marked
	¼ S36 | S31 1944
	Thence
	N. 0° 18' W., between secs. 31 and 36.
16.40	Wash, 12 lks. wide, 3 ft. deep, course NE.
37.20	Wash, 6 lks. wide, 2 ft. deep, course E.; ascend S. slope.
40.28	On S. slope of low bench.
	The cor. of secs. 25, 30, 31, and 36, which is a sandstone, 12x12x3 ins., marked with 5 grooves on N., and 1 groove on S. face, firmly set and unwitnessed.
	At point for cor.
	Set an iron post, 3 ft. long, 2 ins. diam., 27 ins. in the ground, with the original stone deposited at the base, for cor. of secs. 25, 30, 31, and 36, with brass cap marked
	T7S R5W R4W S25 | S30 S36 | S31 1944

Chains	
	Land, rolling. Soil, deep, sandy clay loam; 3rd rate. No timber. Undergrowth, shadscale, and scattered greasewood and kerosene brush. Scattered growth of weeds and grass. Fair grazing land.
	N. 0° 09' W., between secs. 25 and 30.
	Over rolling land, through medium dense undergrowth.
2.00	Low spur, slopes E.; descend gradually along gentle E. slope.
9.00	Old road, bears NE. and SW.
40.16	The ¼ sec. cor., which is a sandstone, 10x8x6 ins., marked with ¼ on W. face, firmly set and unwitnessed.
	At point for cor.
	Set an iron post, 3 ft. long, 1 in. diam., 27 ins. in the ground, with the original stone deposited at the base, for ¼ sec. cor., with brass cap marked ¼ S25 | S30 1944
	Thence.
	N. 0° 10' W., between secs. 25 and 30.
40.34	The cor. of secs. 19, 24, 25, and 30, which is a limestone, 20x11x10 ins., marked with 4 grooves on N., and 2 grooves on S. face, firmly set and unwitnessed.
	At point for cor.
	Set an iron post, 3 ft. long, 2 ins. diam., 27 ins. in the ground, with the original stone deposited at the base, for cor. of secs. 19, 24, 25, and 30, with brass cap marked T7S R5W | R4W S24 | S19 S25 | S30 1944
	Land, rolling; drainage N. Soil, deep heavy sandy clay; 2nd to 3rd rate. No timber. Undergrowth, shadscale, and scattered greasewood and kerosene brush. Scattered growth of weeds and grass. Fair grazing land.
	N. 0° 17' W., between secs. 19 and 24.
	Over rolling land, through medium dense undergrowth.

DEPENDENT RESURVEY OF EAST BOUNDARY OF T. 7 S., R. 5 W.

Chains	
18.10	Graded road, bears N. 77° 30' E., and S. 77° 30' W.
40.18	The ¼ sec. cor., which is a sandstone, 16x11x3 ins., marked with ¼ on W. face, firmly set and unwitnessed.
	At point for cor.
	Set an iron post, 3 ft. long, 1 in. diam., 27 ins. in the ground, with the original stone deposited at the base, for ¼ sec. cor., with brass cap marked
	¼ S24 | S19 1944
	Thence
	N. 0° 21' E., between secs. 19 and 24.
6.50	Old road, bears NW. and SE.
6.50	Wash, 15 lks. wide, 4 ft. deep, course NW.
22.40	Old road, bears N. 60° W., and S. 60° E.
37.30	Wash, 15 lks. wide, 2 ft. deep, course NW.
40.22	Proportionate dist.; no evidence of the cor. of secs. 13, 18, 19, and 24 found.
	Set an iron post, 3 ft. long, 2 ins. diam., 27 ins. in the ground, with a sandstone, 11x5x2 ins., marked X, deposited at the base, for cor. of secs. 13, 18, 19, and 24, with brass cap marked
	T7S R5W | R4W S13 | S18 S24 | S19 1944
	Land, gently rolling. Soil, deep heavy sandy clay; 2nd rate. No timber. Undergrowth, shadscale and scattered greasewood. Scattered growth of weeds and grass. Fair grazing land.
	N. 0° 21' E., between secs. 13 and 18.
	Over nearly level land, cut by small washes, through medium dense undergrowth.
31.00	Wash, 10 lks. wide, 2 ft. deep, course NE.
40.22	The ¼ sec. cor., which is a limestone, 12x11x6 ins., marked with ¼ on W. face, firmly set and unwitnessed.
	At point for cor.
	Set an iron post, 3 ft. long, 1 in. diam., 27 ins. in the ground, with the original stone deposited at the base, for ¼ sec. cor., with brass cap marked

Chains	
	¼
	S13 | S18
	1944
	Thence
	N. 0° 23' E., between secs. 13 and 18.
0.85	Wash, 10 lks. wide, 2 ft. deep, course E.
6.50	Wash, 15 lks. wide, 2 ft. deep, course NE.
40.20	The cor. of secs. 7, 12, 13, and 18, which is a limestone, 12x11x6 ins., marked with 2 notches on N., and 4 notches o S. edge, firmly set and unwitnessed.
	At point for cor.
	Set an iron post, 3 ft. long, 2 ins. diam., 27 ins. in the ground, with the original stone deposited at the base, for cor. of secs. 7, 12, 13, and 18, with brass cap marked
	T7S R5W | R4W S12 | S 7 S13 | S18 1944
	Land, nearly level; surface cut by numerous small washes. Soil, deep heavy sandy clay. 2nd rate. No timber. Undergrowth, shadscale and greasewood. Scattered growth of weeds and grass. Fair grazing land.
	N. 0° 09' W., between secs. 7 and 12.
	Over nearly level land, through medium dense undergrowth.
27.00	Top of low bench, bears N. 80° E., and S. 80° W.; thence over rolling land.
28.70	Old road, bears N. 80° E., and S. 80° W.
40.37	The ¼ sec. cor., which is a sandstone, 8x6x4 ins., marked with ¼ on W. face, firmly set and unwitnessed.
	At point for cor.
	Set an iron post, 3 ft. long, 1 in. diam., 27 ins. in the ground, with the original stone deposited at the base, for ¼ sec. cor., with brass cap marked
	¼ S12 | S 7 1944
	Thence
	N. 0° 06' W., between secs. 7 and 12.
8.20	Old road, bears N. 70° E., and S. 70° W.

DEPENDENT RESURVEY OF EAST BOUNDARY OF T. 7 S., R. 5 W.

Chains

40.49 The cor. of secs. 1, 6, 7, and 12, which is a limestone, 14x10x6 ins., marked with 1 notch on N., and 5 notches on S. edge, firmly set and unwitnessed.

At point for cor.

Set an iron post, 3 ft. long, 2 ins. diam., 27 ins. in the ground, with the original stone deposited at the base, for cor. of sec. 1, 6, 7, and 12, with brass cap marked.

T7S
R5W R4W
S 1 | S 6
S12 | S 7

1944

Land, nearly level and gently rolling.
Soil, deep heavy sandy clay; 2nd rate.
No timber.
Undergrowth, shadscale and scattered greasewood. Scattered growth of weeds and grass. Fair grazing land.

N. 0° 11' W., between secs. 1 and 6.

Over gently rolling land, through medium dense undergrowth.

40.40 The ¼ sec. cor., which is a sandstone, 12x9x3 ins., marked with ¼ on W. face, firmly set and unwitnessed.

At point for cor.

Set an iron post, 3 ft. long, 1 in. diam., 27 ins. in the ground, with the original stone deposited at the base, for ¼ sec. cor., with brass cap marked

¼
S 1 | S 6

1944

Thence

N. 0° 06' E., between secs. 1 and 6.

13.50 Old road, bears NE. and SW.

45.89 The cor. of Tps. 6 and 7 S., Rs. 4 and 5 W., which is an iron post, 3 ins. diam., as described in the field notes of T. 6 S., R. 4 W., this group.

Land, gently rolling.
Soil, deep heavy sandy clay; 2nd rate.
No timber.
Undergrowth, shadscale. Scattered growth of weeds and grass. Fair grazing land.

DEPENDENT RESURVEY OF SUBDIVISION OF T. 7 S., R. 5 W.

Reestablishment of surveys executed by Augutus D. Ferron, Deputy Surveyor, in 1871

Chains	
	From the cor. of secs. 1, 2, 35, and 36, on S. bdy. of Tp. which is an iron post, 2 ins. diam., set, marked, and witnessed as described in the official record.
	N. 1° 27' E., between secs. 35 and 36.
	Over rolling land, through medium dense undergrowth.
9.70	Old road, bears E. and W.
34.00	Rim of low bench, bears NE. and SW.; descend.
41.09	The ¼ sec. cor., which is a limestone, 16x8x4 ins., marked with ¼ on W. face, firmly set and unwitnessed.
	At point for cor.
	Set an iron post, 3 ft. long, 1 in. diam., 27 ins. in the ground, with the original stone deposited at the base, for ¼ sec. cor., with brass cap marked
	¼ S35 | S36 1944
	stone, 2 ft. base, 2 ft. high, W. of cor. raise a mound of
	Thence
	N. 1° 00' W., between secs. 35 and 36.
	Over nearly level land.
14.90	Wash, 15 lks. wide, 3 ft. deep, course N. 10° E.
22.20	Recross wash, course N. 15° E., from S. 15° E.
30.00	Low rise, bears N., from S. 20° W.; thence along E. side of top of low rise.
40.17	Proportionate dist.; no evidence of the sec. cor. found.
	Set an iron post, 3 ft. long, 2 ins. diam., 27 ins. in the ground, for cor. of secs. 25, 26, 35, and 36, with brass cap marked
	T7S | R5W S26 | S25 S35 | S36 1944
	stone, 2½ ft. base, 2 ft. high, W. of cor. raise a mound of
	Land, rolling. Soil, deep heavy sandy clay; 2nd rate. Timber, a few scattered juniper on S. half mile. Undergrowth, shadscale, and scattered greasewood and kerosene brush. Scattered growth of weeds and grass. Fair grazing land.
	From the cor. of secs. 25, 30, 31, and 36, on E. bdy. of Tp.
	N. 89° 32' W., between secs. 25 and 36.

Chains	
	Over rolling land, through medium dense undergrowth.
2.80	Wash, 5 lks. wide, 2 ft. deep, in swale, course SE.
10.70	Old road, bears NE. and SW.
20.00	Low rise, bears N. and S.
40.01	The ¼ sec. cor., which is a limestone, 14x5x5 ins., marked with ¼ on N. face, firmly set and unwitnessed.
	At point for cor.
	Set an iron post, 3 ft. long, 1 in. diam., 27 ins. in the ground, with the original stone deposited at the base, for ¼ sec. cor., with brass cap marked
	¼ S 25 / S 36
	1944
	Thence
	N. 89° 46' W., between secs. 25 and 36.
24.20	Wash, 10 lks. wide, 3 ft. deep, course N. 30° E., from S.
37.30	Wash, 15 lks. wide, 6 ft. deep, in swale, course N. 10° E.
40.14	The cor. of secs. 25, 26, 35, and 36, on low rise.
	Land, rolling. Soil, deep sandy clay; 2nd rate. No timber. Undergrowth, shadscale, and scattered greasewood and kerosene brush. Scattered growth of weeds and grass. Fair grazing land.
	N. 0° 04' W., between secs. 25 and 26.
	Over rolling land, along low rise, through medium dense undergrowth.
27.00	Leave low rise, enter nearly level land.
40.16	Proportionate dist.; no evidence of the ¼ sec. cor. found.
	Set an iron post, 3 ft. long, 1 in. diam., 27 ins. in the ground, with a limestone, 9x8x3 ins., marked X, deposited at the base, for ¼ sec. cor., with brass cap marked
	¼ S26 | S25 1944
42.00	Wash, 25 lks. wide, 6 ft. deep, course N. 30° W.
58.20	Recross wash, course N. 10° E.
80.32	Proportionate dist.; no evidence of the sec. cor. found.
	Set an iron post, 3 ft. long, 2 ins. diam., 27 ins. in the ground, for cor. of secs. 23, 24, 25, and 26, with brass

Chains	
	cap marked
	T7S R5W S23 | S24 S26 | S25 1944
	raise a mound of stone, 3 ft. base, 2 ft. high, W. of cor.
	Land, rolling and nearly level. Soil, deep heavy sandy clay; 2nd to 3rd rate. No timber. Undergrowth, shadscale and scattered greasewood. Scattered growth of weeds and grass. Fair grazing land.
	From the cor. of secs. 19, 24, 25, and 30, on E. bdy. of Tp.
	N. 89° 50' W., between secs. 24 and 25.
	Over rolling land, through medium dense undergrowth.
20.00	Low rise, bears N. and S.
40.01	Proportionate dist.; on gentle W. slope. No evidence of the ¼ sec. cor. found.
	Set an iron post, 3 ft. long, 1 in. diam., 27 ins. in the ground, for ¼ sec. cor., with brass cap marked
	¼ S 24 / S 25 1944
	raise a mound of stone, 3 ft. base, 2½ ft. high, N. of cor.
42.10	Wash, 20 lks. wide, 10 ft. deep, course N. 15° W.
50.00	Low spur, projects N. 20° W.
77.20	Wash, 20 lks. wide, 3 ft. deep, course N. 10° E.
80.02	The cor. of secs. 23, 24, 25, and 26.
	Land, rolling. Soil, deep heavy sandy clay; rocky on low rise; 2nd to 3rd rate. No timber. Undergrowth, shadscale and scattered greasewood. Scattered growth of weeds and grass. Fair grazing land.
	N. 0° 12' W., between secs. 23 and 24.
	Over nearly level land, through medium dense undergrowth.
0.80	Graded road, bears N. 77° 30' E., and S. 77° 30' W.
40.16	The ¼ sec. cor., which is a limestone, 10x8x4 ins., marked with ¼ on W. face, firmly set and unwitnessed.
	At point for cor.

DEPENDENT RESURVEY OF SUBDIVISION OF T. 7 S., R. 5 W.

Chains	
	Set an iron post, 3 ft. long, 1 in. diam., 27 ins. in the ground, with the original stone deposited at the base, for ¼ sec. cor., with brass cap marked ¼ S23 | S24 1944
	Thence
	N. 0° 08' W., between secs. 23 and 24.
20.50	Old road, bears N. 80° E., and S. 80° W.
39.93	The cor. of secs. 13, 14, 23, and 24, which is a limestone, 8x6x6 ins., marked with 1 notch on E., and 3 notches on S. edge, firmly set and unwitnessed.
	At point for cor.
	Set an iron post, 3 ft. long, 2 ins. diam., 27 ins. in the ground, with the original stone deposited at the base, for cor. of secs. 13, 14, 23, and 24, with brass cap marked T7S R5W S14 | S13 S23 | S24 1944
	Land, nearly level; surface broken by small washes. Soil, deep heavy sandy clay; 2nd rate. No timber. Undergrowth, shadscale and greasewood. Scattered growth of weeds and grass. Fair grazing land.
	From the cor. of secs. 13, 18, 19, and 24, on E. bdy, of Tp.
	S. 89° 59' W., between secs. 13 and 24.
	Over rolling land, through medium dense undergrowth.
9.50	Old road, bears N. 15° W., and S. 15° E.
33.00	Low rise, bears N. 15° W., and S. 15° E.
34.30	Old road, bears NW. and SE.
40.11	Proportionate dist.; no evidence of the ¼ sec. cor. found.
	Set an iron post, 3 ft. long, 1 in. diam., 27 ins. in the ground, with a sandstone, 9x7x3 ins., marked X, deposited at the base, for ¼ sec. cor., with brass cap marked ¼ S 13 / S24 1944
61.00	Wash, 15 lks. wide, 8 ft. deep, course NE.
80.22	The cor. of secs. 13, 14, 23, and 24.

DEPENDENT RESURVEY OF SUBDIVISION OF T. 7 S., R. 5 W.

Chains	
	Land, rolling; surface broken by small washes. Soil, deep heavy sandy clay; 2nd rate. No timber. Undergrowth, shadscale and greasewood. Scattered growth of weeds and grass. Fair grazing land.
	N. 0° 05' W., between secs. 13 and 14.
	Over nearly level land, through medium dense undergrowth.
13.60	Old road, bears NE. and SW.; enter rolling land.
39.97	On gentle SE. slope of low bench.
	The ¼ sec. cor., which is a limestone, 20x12x8 ins., marked with ¼ on W. face, firmly set and unwitnessed.
	At point for cor.
	Set an iron post, 3 ft. long, 1 in. diam., 27 ins. in the ground, with the original stone deposited at the base, for ¼ sec. cor., with brass cap marked
	¼ S14 | S13 1944
	stone, 3 ft. base, 2½ ft. high, W. of cor. raise a mound of
	Thence
	N. 0° 11' W., between secs. 13 and 14.
5.00	Rim of low bench, bears NE. and SW.; thence over rolling top.
6.20	Old road, bears NE. and SW.
40.12	The cor. of secs. 11, 12, 13, and 14, which is a limestone, 14x14x4 ins., marked with 1 notch on E., and 4 notches on S. edge, firmly set and unwitnessed.
	At point for cor.
	Set an iron post, 3 ft. long, 2 ins. diam., 27 ins. in the ground, with the original stone deposited at the base, for cor. of secs. 11, 12, 13, and 14, with brass cap marked
	T7S | R5W S11 | S12 S14 | S13 1944
	Land, rolling. Soil, deep heavy sandy clay; 2nd rate. No timber. Undergrowth, shadscale and scattered kerosene brush. Scattered growth of weeds and grass. Fair grazing land.

DEPENDENT RESURVEY OF SUBDIVISION OF T. 7 S., R. 5 W.

Chains	
	From the cor. of secs. 7, 12, 13, and 18, on E. bdy. of Tp.
	S. 89° 39' W., between secs. 12 and 13.
	Over nearly level land, through medium dense undergrowth.
27.70	Old road, bears N. 15° W., and S. 15° E.
40.42	The ¼ sec. cor., which is a limestone, 11x9x4 ins., marked with ¼ on N. face, firmly set and unwitnessed.
	Set an iron post, 3 ft. long, 1 in. diam., 27 ins. in the ground, with the original stone deposited at the base, for ¼ sec. cor., with brass cap marked
	¼ S 12 / S 13
	1944
	Thence
	S. 89° 47' W., between secs. 12 and 13.
10.00	Rim of low bench, bears NE. and SW.
10.60	Old road, bears NE. and SW.
37.50	Old road, bears NW. and SE.
40.46	The cor. of secs. 11, 12, 13, and 14.
	Land, rolling. Soil, deep heavy sandy clay; 2nd rate. No timber. Undergrowth, shadscale, and scattered greasewood and kerosene brush. Scattered growth of weeds and grass. Fair grazing land.
	N. 0° 05' E., between secs. 11 and 12.
	Over rolling land, through medium dense undergrowth.
1.60	Old road, bears NW. and SE.
32.90	Old road, bears N. 85° E., and S. 85° W.
40.73	Proportionate dist.; no evidence of the ¼ sec. cor. found.
	Set an iron post, 3 ft. long, 1 in. diam., 27 ins. in the ground, with a quartzite, 4x2x2 ins., marked X, deposited at base, for ¼ sec. cor., with brass cap marked
	¼ S11 | S12
	1944
73.00	Old road, bears NE. and SW.
81.46	The cor. of secs. 1, 2, 11, and 12, which is a limestone, 18x11x4 ins., marked with 1 notch on E., and 5 notches on S. edge, firmly set and unwitnessed.

Chains	
	At point for cor.
	Set an iron post, 3 ft. long, 2 ins. diam., 27 ins. in the ground, with the original stone deposited at the base, for cor. of secs. 1, 2, 11, and 12, with brass cap marked
	T7S | R5W S 2 | S 1 S11 | S12 1944
	Land, rolling. Soil, deep heavy sandy clay; 2nd rate. No timber. Undergrowth, shadscale and scattered kerosene brush. Scattered growth of weeds and grass. Fair grazing land.
	From the cor. of secs. 1, 6, 7, and 12, on E. bdy. of Tp.
	N. 89° 43' W., between secs. 1 and 12.
	Over rolling land, through medium dense undergrowth.
23.60	Old road, bears N. 20° E., and S. 20° W.
40.44	The ¼ sec. cor., which is a limestone, 14x10x4 ins., marked with ¼ on N. face, firmly set and unwitnessed.
	At point for cor.
	Set an iron post, 3 ft. long, 1 in. diam., 27 ins. in the ground, with the original stone deposited at the base, for ¼ sec. cor., with brass cap marked
	¼ S 1 / S 12 1944
	Thence
	N. 89° 59' W., between secs. 1 and 12.
28.00	Old road, bears NE. and SW.
40.10	The cor. of secs. 1, 2, 11, and 12,
	Land, rolling. Soil, deep heavy sandy clay; 2nd rate. No timber. Undergrowth, shadscale and scattered kerosene brush. Scattered growth of weeds and grass. Fair grazing land.
	From the cor. of secs. 1, 2, 35, and 36, on N. bdy. of Tp., which is an iron post, 2 ins. diam., as described in the field notes of T. 6 S., R. 5 W., this group.
	S. 0° 05' E., between secs. 1 and 2.
	Over rolling land, through medium dense undergrowth.

Chains	
44.95	The ¼ sec. cor., which is a limestone, 16x10x3 ins., marked with ¼ on W. face, firmly set and unwitnessed.
	At point for cor.
	Set an iron post, 3 ft. long, 1 in. diam., 27 ins. in the ground, with the original stone deposited at the base, for ¼ sec. cor., with brass cap marked.
	¼ S 2 | S 1 1944
	Thence
	S. 0°.05' W., between secs. 1 and 2.
15.80	Old road, bears NE. and SW.
40.09	The cor. of secs. 1, 2, 11, and 12.
	Land, gently rolling. Soil, deep heavy sandy clay; 2nd rate. No timber. Undergrowth, shadscale, white and bud sage. Scattered growth of weeds and grass. Fair grazing land.
	From the cor. of secs. 2, 3, 34, and 35, on S. bdy. of Tp., which is an iron post, 2 ins. diam., set. marked, and witnessed as described in the official record.
	North, between secs. 34 and 35.
	Descend gentle NW. slope, over rolling hills, through medium dense undergrowth, and very scattered timber.
17.25	Old road, in draw, 50 ft. below sec. cor., course NE.; ascend.
20.00	Top of ascent, 30 ft. above draw, slopes E.; descend.
25.00	Enter rolling land, bears NW. and SE.
30.00	Wash, 15 lks. wide, 5 ft. deep, course NW.
40.23	The ¼ sec. cor., which is a sandstone, 8x6x4 ins., marked with ¼ on W. face, firmly set and unwitnessed.
	At point for cor.
	Set an iron post, 3 ft. long, 1 in. diam., 27 ins. in the ground, with the original stone deposited at the base, for ¼ sec. cor., with brass cap marked.
	¼ S34 | S35 1944
	raise a mound of stone, 2 ft. base, 2 ft. high, W. of cor.

Chains

Thence

N. 0° 04' E., between secs. 34 and 35.

4.55 Telegraph line, bears N. 45° 35' W., and S. 45° 35' E.

6.30 Center of rail-road tracks, Union Pacific System, bears N. 45° 35' W., and S. 45° 35' E.

10.00 Old road parallel with railroad.

24.60 Wash, 10 lks. wide, 4 ft. deep, course N. 30° E.

40.34 The cor. of secs. 26, 27, 34, and 35, which is a limestone 14x10x6 ins., marked with 2 notches on E., and 1 notch on S. edge, firmly set and unwitnessed.

At point for cor.

Set an iron post, 3 ft. long, 2 ins. diam., 27 ins. in the ground, with the original stone deposited at the base, for cor. of secs. 26, 27, 34, and 35, with brass cap marked

T7S	R5W
S27	S26
S34	S35

1944

from which

A juniper, 6 ins. diam., bears N. 62° 15' E., 290 lks. dist., marked T7SR5WS26BT.

A juniper, 6 ins. diam., bears S. 44° 15' E., 95 lks. dist., marked T7SR5WS35BT.

A juniper, 6 ins. diam., bears S. 50° W., 352 lks. dist., marked T7SR5WS34BT.

A juniper, 7 ins. diam., bears N. 69° W., 154 lks. dist., marked T7SR5WS27BT.

Land, rolling hills and rolling.
Soil, sandy clay; rocky on S. portion; 2nd to 3rd rate.
Timber, scattered juniper.
Undergrowth, shadscale , and scattered greasewood and kerosene brush. Scattered growth of weeds and grass.
Fair grazing land.

From the cor. of secs. 25, 26, 35, and 36.

S. 89° 11' W., between secs. 26 and 35.

Over rolling land, through medium dense undergrowth.

1.00 Low rise, bears N. and S.

14.70 Wash, 10 lks. wide, 3 ft. deep, in swale, course N. 30° E.

40.59 On low rocky rise, bears N. and S.

The ¼ sec. cor., which is a limestone, 16x14x6 ins., marked with ¼ on N. face, firmly set and unwitnessed.

At point for cor.

Set an iron post, 3 ft. long, 1 in. diam., 18 ins. in the ground to solid rock, with the original stone deposited at the base, and in a mound of stone to top, for ¼ sec.

DEPENDENT RESURVEY OF SUBDIVISION OF T. 7 S., R. 5 W.

Chains	
	cor., with brass cap marked $\frac{1}{4}$ $\frac{S\ 26}{S\ 35}$ 1944
	Thence
	N. 89° 26' W., between secs. 26 and 35.
21.30	Wash, 8 lks. wide, 3 ft. deep, course N. 30° E.
30.20	Wash, 25 lks. wide, 6 ft. deep, course NE.
35.00	Enter scattered timber, bears N. and S.
40.47	The cor. of secs. 26, 27, 34, and 35.
	Land, rolling. Soil, deep heavy sandy clay; 2nd to 3rd rate. Timber, scattered juniper on W. portion of mile. Undergrowth, shadscale, greasewood, and kerosene brush. Scattered growth of weeds and grass. Fair grazing land.
	N. 0° 06' W., between secs. 26 and 27.
	Over rolling land, through medium dense undergrowth, and scattered timber.
25.00	Leave timber, and enter gently rolling land, bears E. and W.
40.25	Proportionate dist.; no evidence of the $\frac{1}{4}$ sec. cor. found.
	Set an iron post, 3 ft. long, 1 in. diam., 27 ins. in the ground, with a limestone, 6x5x4 ins., marked X, deposited at the base, and in a mound of stone to top, for $\frac{1}{4}$ sec. cor., with brass cap marked $\frac{1}{4}$ S27 | S26 1944
41.00	Wash, 30 lks. wide, 6 ft. deep, course N. 20° E.
50.40	Graded road, bears N. 65° E., and S. 65° W.
80.50	The cor. of secs. 22, 23, 26, and 27, which is a limestone, 12x10x7 ins., marked with 2 notches on E., and S. edges, firmly set and unwitnessed.
	At point for cor.
	Set an iron post, 3 ft. long, 2 ins. diam., 27 ins. in the ground, with the original stone deposited at the base, for cor. of secs. 22, 23, 26, and 27, with brass cap marked T7S, R5W. S22 | S23 S27 | S26 1944
	From this sec. cor., center of water tank, Faust railroad station, a triangulation station of U.S. Geological Survey, bears N. 44° 13' W., 37.57 chs. dist.; published latitude is 40° 11' 31.10" N., and longitude is 112° 23' 19.92" W.

Chains	
	Land, rolling. Soil, deep heavy sandy clay; 2nd to 3rd rate. Timber, scattered juniper on S. portion of mile. Undergrowth, shadscale and scattered greasewood. Scattered growth of weeds and grass. Fair grazing land.
	From the cor. of secs. 23, 24, 25, and 26.
	N. 89° 51' W., between secs. 23 and 26.
	Over rolling land, through medium dense undergrowth; surface broken by small washes.
4.00	Graded road, bears N. 77° 45' E., and S. 77° 45' W.
39.00	Rim of low bench, bears N. and S.; thence over rolling top
40.40	The ¼ sec. cor., which is a limestone, 18x8x5 ins., marked with ¼ on N. face, firmly set and unwitnessed.
	At point for cor.
	Set an iron post, 3 ft. long, 1 in. diam., 27 ins. in the ground, with the original stone deposited at the base, for ¼ sec. cor., with brass cap marked
	¼ S 23 / S 26 1944
	Thence
	S. 88° 48' W., between secs. 23 and 26.
13.60	Wash, 10 lks. wide, 3 ft. deep, course SE.
40.61	The cor. of secs. 22, 23, 26, and 27.
	Land, rolling. Soil, deep heavy sandy clay; 2nd rate. No timber. Undergrowth, shadscale and scattered greasewood. Scattered growth of weeds and grass. Fair grazing land.
	N. 0° 08' W., between secs. 22 and 23.
	Over rolling land, through medium dense undergrowth.
25.00	Rim of low bench, bears NE. and SW.; thence over rolling top.
26.40	Old road, bears NE. and SW.
40.26	Proportionate dist.; no evidence of the ¼ sec. cor. found.
	Set an iron post, 3 ft. long, 1 in. diam., 27 ins. in the ground, with a limestone, 8x4x2 ins., marked X, deposited at the base, for ¼ sec. cor., with brass cap marked

Chains	
	S22 | S23 1944
55.50	Old road, bears N. 60° E., and S. 60° W.
80.52	The cor. of secs. 14, 15, 22, and 23, which is a limestone, 16x7x2 ins., marked with 2 notches on E., and 3 notches on S. edge, firmly set and unwitnessed.
	At point for cor.
	Set an iron post, 3 ft. long, 2 ins. diam., 27 ins. in the ground, with the original stone deposited at the base, for cor. of secs. 14, 15, 22, and 23, with brass cap marked T7S | R5W S15 | S14 S22 | S23 1944
	Land, rolling. Soil, deep heavy sandy clay; 2nd rate. No timber. Undergrowth, shadscale and scattered greasewood. Scattered growth of weeds and grass. Fair grazing land.
	From the cor. of secs. 13, 14, 23, and 24.
	S. 89° 47' W., between secs. 14 and 23.
	Over nearly level land, through medium dense undergrowth.
40.44	The ¼ sec. cor., which is a limestone, 12x10x3 ins., marked with ¼ on N. face, firmly set and unwitnessed.
	At point for cor.
	Set an iron post, 3 ft. long, 1 in. diam., 27 ins. in the ground, with the original stone deposited at the base, for ¼ sec. cor., with brass cap marked ¼ S 14 / S 23 1944
	Thence
	S. 89° 45' W., between secs. 14 and 23.
6.00	Rim of low bench, bears N. and S.; thence over rolling top.
12.00	Old road, bears N. 25° E., and S. 25° W.
13.20	Old road, bears N. 60° E., and S. 60° W.
40.46	The cor. of secs. 14, 15, 22, and 23.
	Land, nearly level and rolling. Soil, deep heavy sandy clay; 2nd rate. No timber.

Chains	
	Undergrowth, shadscale and scattered greasewood. Scattered growth of weeds and grass. Fair grazing land.
	N. 0° 12' W., between secs. 14 and 15.
	Over rolling land, through medium dense undergrowth.
36.40	Old road, bears N. 30° E., and S. 30° W.
40.24	The ¼ sec. cor., which is a limestone, 10x7x3 ins., marked with ¼ on W. face, firmly set and unwitnessed.
	At point for cor.
	Set an iron post, 3 ft. long, 1 in. diam., 27 ins. in the ground, with the original stone deposited at the base, for ¼ sec. cor., with brass cap marked ¼ S15 | S14 1944
	Thence
	N. 0° 11' W., between secs. 14 and 15.
30.80	Cross roads, bears NE. and SW., and N. 20° E., and S. 20° W.
40.29	The cor. of secs. 10, 11, 14, and 15, which is a limestone, 16x14x2 ins., marked with 2 notches on E., and 4 notches on S. edge, firmly set and unwitnessed.
	At point for cor.
	Set an iron post, 3 ft. long, 2 ins. diam., 27 ins. in the ground, with the original stone deposited at the base, for cor. of secs. 10, 11, 14, and 15, with brass cap marked T7S R5W S10 | S11 S15 | S14 1944
	Land, rolling. Soil, deep heavy sandy clay; 2nd rate. No timber. Undergrowth, shadscale and scattered kerosene brush. Scattered growth of weeds and grass. Fair grazing land.
	From the cor. of secs. 11, 12, 13, and 14.
	S. 89° 47' W., between secs. 11 and 14.
	Over rolling land, through medium dense undergrowth.
40.40	The ¼ sec. cor., which is a sandstone, 11x8x4 ins., marked with ¼ on N. face, firmly set and unwitnessed.
	At point for cor.

Chains	
	Set an iron post, 3 ft. long, 1 in. diam., 27 ins. in the ground, with the original stone deposited at the base, for ¼ sec. cor., with brass cap marked ¼ S 11 / S 14 1944
	Thence
	N. 89° 45' W., between secs. 11 and 14.
14.10	Old road, bears NE. and SW.
32.00	Edge of low bench, bears N. 10° E., and S.10° W.; descend gentle W. slope.
37.70	Old road, bears N. 15° E., and S. 15° W.
40.51	The cor. of secs. 10, 11, 14, and 15.
	Land, rolling. Soil, deep heavy sandy clay; 2nd rate. No timber. Undergrowth, shadscale, and scattered kerosene brush. Scattered growth of weeds and grass. Fair grazing land.
	N. 0° 04' W., between secs. 10 and 11.
	Over rolling land, through medium dense undergrowth.
25.40	Old road, bears E. and W.
40.68	The ¼ sec. cor. which is a limestone, 11x6x4 ins., marked with ¼ on W. face, firmly set and unwitnessed.
	At point for cor.
	Set an iron post, 3 ft. long, 1 in. diam., 27 ins. in the ground, with the original stone deposited at the base, for ¼ sec. cor., with brass cap marked ¼ S10 | S11 1944
	Thence
	N. 0° 16' E., between secs. 10 and 11.
35.90	Old road, bears N. 30° W., and S. 30° E.
40.47	The cor. of secs. 2, 3, 10, and 11, which is a sandstone, 13x10x5 ins., marked with 2 notches on N., and 5 notches on S. edge., firmly set and unwitnessed.
	At point for cor.
	Set an iron post, 3 ft. long, 2 ins. diam., 27 ins. in the ground, with the original stone deposited at the base, for cor. of secs. 2, 3, 10, and 11, with brass cap marked

Chains	
	T7S R5W S 3 | S 2 S10 | S11 1944
	Land, rolling. Soil, deep heavy sandy clay; 2nd rate. No timber. Undergrowth, shadscale, white and bud sage, and scattered kerosene brush. Scattered growth of weeds and grass. Fair grazing land.
	From the cor. of secs. 1, 2, 11, and 12.
	S. 89° 51' W., between secs. 2 and 11.
	Over rolling land, through medium dense undergrowth.
13.00	Old road, bears NE. and SW.
31.00	Edge of low bench, slopes W., bears N. and SW.
40.15	The ¼ sec. cor., which is a limestone, 14x8x6 ins., marked with ¼ on N. face, firmly set and unwitnessed.
	At point for cor.
	Set an iron post, 3 ft. long, 1 in. diam., 27 ins. in the ground, with the original stone deposited at the base, for ¼ sec. cor., with brass cap marked
	¼ S 2 / S 11 1944
	Thence
	S. 89° 51' W., between secs. 2 and 11.
38.50	Old road, bears N. 10° E., and S. 10° W.
40.76	The cor. of secs. 2, 3, 10, and 11.
	Land, rolling. Soil, deep heavy sandy clay; 2nd rate. No timber, Undergrowth, shadscale, bud and white sage, and scattered kerosene brush. Scattered growth of weeds and grass. Fair grazing land.
	From the cor. of secs. 2, 3, 34, and 35, on N. bdy. of Tp., which is an iron post, 2 ins. diam., as described in the field notes of T. 6 S., R. 5 W.
	S. 0° 36' W., between secs. 2 and 3.
	Over rolling land, through medium dense undergrowth.
43.68	The ¼ sec. cor., which is a limestone, 16x6x3 ins., marked with ¼ on W. face, firmly set and unwitnessed.

DEPENDENT RESURVEY OF SUBDIVISION OF T. 7 S., R. 5 W.

Chains	
	At point for cor.
	Set an iron post, 3 ft. long, 1 in. diam., 27 ins. in the ground, with the original stone deposited at the base, for ¼ sec. cor., with brass cap marked
	¼ S 3 | S 2 1944
	Thence
	S. 0° 04' W., between secs. 2 and 3.
40.48	The cor. of secs. 2, 3, 10, and 11.
	Land, rolling. Soil, deep heavy sandy clay; 2nd rate. No timber. Undergrowth, shadscale, bud and white sage, and scattered kerosene brush. Scattered growth of weeds and grass. Fair grazing land.

	From the cor. of secs. 3, 4, 33, and 34, on S. bdy. of Tp., which is an iron post, 2 ins. diam., set, marked, and witnessed as described in the official record.
	N. 0° 33' W., between secs. 33 and 34.
	Over rolling land, through medium dense undergrowth.
12.50	Wash, 15 lks. wide, 3 ft. deep, course NW.
40.34	The ¼ sec. cor., which is a sandstone, 15x5x5 ins., marked with ¼ on W. face, firmly set and unwitnessed.
	At point for cor.
	Set an iron post, 3 ft. long, 1 in. diam., 27 ins. in the ground, with the original stone deposited at the base, for ¼ sec. cor., with brass cap marked
	¼ S33 | S34 1944
	Thence
	N. 0° 09' E., between secs. 33 and 34.
1.30	Wash, 25 lks. wide, 5 ft. deep, course NW.
5.30	Old road, bears NW. and SE.
40.31	The cor. of secs. 27, 28, 33, and 34, which is a limestone, 15x8x3 ins., marked with 3 notches on E., and 1 notch on S. edge, firmly set and unwitnessed.
	At point for cor.
	Set an iron post, 3 ft. long, 2 ins. diam., 27 ins. in the ground, with the original stone deposited at the base, for cor. of secs. 27, 28, 33, and 34, with brass cap marked

Chains	
	T7S R5W S28 | S27 S33 | S34 1944
	Land, rolling. Soil, deep heavy sandy clay; 2nd to 3rd rate. No timber. Undergrowth, shadscale, and scattered sagebrush and kerosene brush. Scattered growth of weeds and grass. Fair grazing land.
	From the cor. of secs. 26, 27, 34, and 35.
	N. 89° 53' W., beteen secs. 27 and 34.
	Over rolling land, through medium dense undergrowth, and scattered timber.
25.70	Old road, bears NW. and SE.
28.50	Center of railroad track, Union Pacific System, on curve bearing northwesterly and southeasterly.
30.30	Telegraph line, parallel to railroad track.
40.39	Proportionate dist.; no evidence of the ¼ sec. cor. found.
	Set an iron post, 3 ft. long, 1 in. diam., 27 ins. in the ground, with a sandstone, 6x6x3 ins., marked X, deposited at the base, for ¼ sec. cor., with brass cap marked ¼ S 27 / S 34 1944
42.00	Low rise, bears N. and S.; leave timber.
47.50	Wash, 8 lks. wide, 3 ft. deep, in small draw. course N.
57.00	Low spur, projects N.; descend gentle W. slope, 50 ft.
80.78	The cor. of secs. 27, 28, 33, and 34.
	Land, rolling. Soil, rocky sandy clay; 2nd to 3rd rate. Timber, scattered juniper on E. portion of mile. Undergrowth, shadscale, and scattered sage and kerosene brush. Scattered growth of weeds and grass. Fair grazing land.
	N. 0° 35' E., between secs. 27 and 28.
	Over rolling land, sloping gently to the W., through medium dense undergrowth.
25.30	Gravel road, bears N. 53° 30' E., and S. 53° 30' W.
40.56	The ¼ sec. cor., which is a sandstone, 15x7x3 ins., marked with ¼ on W. face, firmly set and unwitnessed.

DEPENDENT RESURVEY OF SUBDIVISION OF T. 7 S., R. 5 W.

Chains	
	At point for cor.
	Set an iron post, 3 ft. long, 1 in. diam., 27 ins. in the ground, with the original stone deposited at the base, for ¼ sec. cor., with brass cap marked ¼ S28 | S27 1944
	Thence
	N. 0° 12' W., between secs. 27 and 28.
22.00	Edge of low bench, bears NW. about 5 chs., thence N., and SE.; thence over rolling top of bench.
40.25	The cor. of secs. 21, 22, 27, and 28, which is a sandstone, 12x11x6 ins., marked with 3 notches on E., and 2 notches on S. edge, firmly set and unwitnessed.
	At point for cor.
	Set an iron post, 3 ft. long, 2 ins. diam., 27 ins. in the ground, with the original stone deposited at the base, for cor. of secs. 21, 22, 27, and 28, with brass cap marked T7S R5W S21 | S22 S28 | S27 1944
	Land, rolling. Soil, deep sandy clay; 2nd rate. No timber. Undergrowth, shadscale, and scattered sage and kerosene brush. Scattered growth of weeds and grass. Fair grazing land.
	From the cor. of secs. 22, 23, 26, and 27.
	S. 89° 52' W., between secs. 22 and 27.
	Over rolling land, through medium dense undergrowth.
23.10	From this point, Faust railroad telegraph station, bears N. 1° 18' E.; north house at Faust, bears S. 44° 30' W., and south house at Faust, bears S. 38° 18' W.
30.20	Old road, bears N. 13° E., and S. 13° W.
32.25	Center of railroad track, Union Pacific System, bears N. 13° 04' E., and S. 13° 04' W.
33.45	Telegraph line, parallel to railroad.
34.40	Old road, parallel to railroad.
40.22	The ¼ sec. cor., which is a sandstone, 12x11x6 ins., marked with ¼ on N. face, firmly set and unwitnessed.
	At point for cor.

Chains

Set an iron post, 3 ft. long, 1 in. diam., 27 ins. in the ground, with the original stone deposited at the base, for ¼ sec. cor., with brass cap marked

¼ S 22 / S 27

1944

Thence

N. 89° 09' W., between secs. 22 and 27.

[illegible].15 From this point, Faust telegraph station, bears N. 27° 26' E.; north house at Faust, bears S. 28° 15' E., and south house at Faust, bears S. 19° 28' E.

[illegible].10 Old road, bears NW. and SE.

[illegible].14 The cor. of secs. 21, 22, 27, and 28.

Land, rolling.
Soil, deep heavy sandy clay; 2nd rate.
No timber.
Under growth, shadscale, and scattered kerosene brush.
Scattered growth of weeds and grass. Fair grazing land.

N. 0° 15' W., between secs. 21 and 22.

Over rolling land, through medium dense undergrowth.

[illegible].00 Wash, 15 lks. wide, 3 ft. deep, course W.

[illegible].50 Old road, bears E. and W.

[illegible].02 The ¼ sec. cor., which is a limestone, 10x[illegible] ins., marked with ¼ on W. face, firmly set and unwitnessed.

At point for cor.

Set an iron post, 3 ft. long, 1 in. diam., 27 ins. in the ground, with the original stone deposited at the base, for ¼ sec. cor., with brass cap marked

¼
S21 | S22

1944

Thence

S. 0° 0[illegible]' E., between secs. 21 and 22.

[illegible].40 Corner of barbed wire fence, bears E. and W.

[illegible].19 The cor. of secs. 15, 16, 21, and 22, which is a limestone, 11x7x[illegible] ins., marked with 5 notches on E. and S. edge, firmly set and unwitnessed.

At point for cor.

Set an iron post, 3 ft. long, 2 ins. diam., 27 ins. in the ground, with the original stone deposited at the base, for cor. of secs. 15, 16, 21, and 22, with brass cap marked

Chains	
	T7S R5W S16 | S15 S21 | S22 1944
	Corner stands in barbed wire fence line, bearing N. and S., and on edge of bench, bears NE. and SW.
	Land, rolling. Soil, deep heavy sandy clay; 2nd rate. No timber. Undergrowth, shadscale, and scattered greasewood and kerosene brush. Scattered growth of weeds and grass. Fair grazing land.
	From the cor. of secs. 14, 15, 22, and 23.
	N. 89° 45' W., between secs. 15 and 22.
	Over rolling land, through medium dense undergrowth.
8.40	Old road, parallel to railroad track.
13.30	Center of railroad track, Union Pacific System, bears N. 13° 04' E., and S. 13° 04' W.
14.80	Telegraph line, parallel to railroad track.
16.50	Old road, parallel to railroad track.
40.24	The ¼ sec. cor., which is a limestone, 13x8x8 ins., marked with ¼ on N. face, firmly set and unwitnessed.
	At point for cor.
	Set an iron post, 3 ft. long, 1 in. diam., 27 ins. in the ground, with the original stone deposited at the base, for ¼ sec. cor., with brass cap marked ¼ S 15 / S 22 1944
	Thence
	N. 89° 52' W., between secs. 15 and 22.
15.20	Small wash in swale, course NW.
40.10	The cor. of secs. 15, 16, 21, and 22.
	Land, rolling. Soil, deep heavy sandy clay; 2nd rate. No timber. Undergrowth, shadscale, and scattered greasewood and kerosene brush. Scattered growth of weeds and grass. Fair grazing land.
	N. 0° 08' E., between secs. 15 and 16.
	Over rolling land, through medium dense undergrowth.

Chains	
40.43	The ¼ sec. cor., which is a limestone, 8x8x6 ins., marked with ¼ on W. face, firmly set and unwitnessed.
	At point for cor.
	Set an iron post, 3 ft. long, 1 in. diam., 27 ins. in the ground, with the original stone deposited at the base, fo ¼ sec. cor., with brass cap marked
	¼ S16 | S15 1944
	Corner stands at corner of barbed wire fence, bearing S., and W.
	Thence
	N. 0° 05' E., between secs. 15 and 16.
3.50	Stream of clear water, 20 lks. wide, current very slow, in wash, 60 lks. wide, 5 ft. deep, course N. 5° E.
40.49	The cor. of secs. 9, 10, 15, and 16, which is a limestone, 8x8x7 ins., marked with 3 notches on E., and 4 notches on S. edge, firmly set and unwitnessed.
	At point for cor.
	Set an iron post, 3 ft. long, 2 ins. diam., 27 ins. in the ground, with the original stone deposited at the base, for cor. of secs. 9, 10, 15, and 16, with brass cap marked
	T7S | R5W S 9 | S10 S16 | S15 1944
	Corner stands at cor. of barbed wire fence, bearing N., and E.
	Land, rolling and nearly level. Soil, deep heavy sandy clay; 2nd rate. No timber. Undergrowth, greasewood, sagebrush, and rabbit brush. Scattered growth of weeds and grass. Fair grazing land.
	From the cor. of secs. 10, 11, 14, and 15.
	N. 89° 34' W., between secs. 10 and 15.
	Over rolling land, through medium dense undergrowth.
9.60	Center of railroad track, Union Pacific System, bears N. 8° 24' W., and S. 8° 24' E.
10.30	Telegraph line, parallel to railroad track.
10.40	Old road, parallel to railroad track.
39.98	Proportionate dist.; no evidence of ¼ sec. cor. found.
	Set an iron post, 3 ft. long, 1 in. diam., 27 ins. in the

Chains	
	ground, with a limestone, 8x6x3 ins., marked X, deposited at base, for ¼ sec. cor., with brass cap marked ¼ S10/S15 1944
	Cor. stands in old fence line bearing N. and S.
43.50	Edge of low bench, bears N. and S.; enter dense greasewood, and nearly level land.
60.00	Corner of barbed wire fence, bears N. and W.
75.50	Stream of clear water, 20 lks. wide, current very slow, in wash, 60 lks. wide, 5 ft. deep, course N.
79.96	The cor. of secs. 9, 10, 15, and 16.
	Land, gently rolling and nearly level. Soil, deep, heavy sandy clay; 2nd rate. No timber. Undergrowth, shadscale, greasewood, and rabbit brush. Scattered growth of weeds and grass. Fair grazing land.
	N. 0° 10' E., between secs. 9 and 10.
	Over nearly level land, through dense undergrowth.
10.00	Wash drains easterly.
40.70	The ¼ sec. cor., which is a limestone, 14x6x2 ins., marked with ¼ on W. face, firmly set and unwitnessed.
	At point for cor.
	Set an iron post, 3 ft. long, 1 in. diam., 27 ins. in the ground, with the original stone deposited at the base, for ¼ sec. cor., with brass cap marked ¼ S 9 | S 10 1944
	Cor, stands in old barbed wire fence, bearing N. and S.
	Thence
	N. 0° 13' E., between secs. 9 and 10.
14.60	Corner of old fences, bearing N., S., and E.
40.44	The cor. of secs. 3, 4, 9, and 10, which is a limestone, 9x7x6 ins., marked with 3 notches on L., and 5 notches on S. edge, firmly set and unwitnessed.
	At point for cor.
	Set an iron post, 3 ft. long, 2 ins. diam., 27 ins. in the ground, with the original stone deposited at the base, for cor. of secs. 3, 4, 9, and 10, with brass cap marked T7S. R5W S 4 | S 3 S 9 | S10 1944

DEPENDENT RESURVEY OF SUBDIVISION OF T. 7 S., R. 5 W.

Chains	
	Corner stands in old fence line, bearing N., S., and E.
	Land, nearly level. Soil, deep heavy sandy clay; 2nd rate. No timber. Undergrowth, greasewood, sagebrush, and rabbit brush. Scattered growth of weeds and grass. Fair grazing land.
	From the cor. of secs. 2, 3, 10, and 11.
	N. 89° 22' W., between secs. 3 and 10.
	Over rolling land, through medium dense undergrowth.
2.50	Old road, bears N. 30° W., and S. 30° E.
21.00	Center of railroad track, Union Pacific System, bears N. 8° 24' W., and S. 8° 24' E.
21.75	Telegraph line, parallel to railroad.
22.10	Old road, parallel to railroad.
39.82	The ¼ sec. cor., which is a limestone, 13x10x5 ins., marked with ¼ on N. face, firmly set and unwitnessed.
	At point for cor.
	Set an iron post, 3 ft. long, 1 in. diam., 27 ins. in the ground, with the original stone deposited at the base, for ¼ sec. cor., with brass cap marked ¼ S 3 / S 10 1944
	Cor. stands in old fence line, bearing N. and S.
	Thence
	N. 89° 45' W., between secs. 3 and 10.
2.00	Edge of low bench, bears N. and S.; enter nearly level bottom land.
6.90	Corner of barbed wire fence, bears N. and W.
16.20	Wash, 40 lks. wide, 8 ft. deep, course N.
40.03	The cor. of secs. 3, 4, 9, and 10.
	Land, rolling and nearly level. Soil, deep heavy sandy clay; 2nd rate. No timber. Undergrowth, shadscale, greasewood, sage, and rabbit brush. Scattered growth of weeds and grass. Fair grazing land.
	From the cor. of secs. 3, 4, 33, and 34, on N. bdy. of Tp., which is an iron post, 2 ins. diam., as described in the field notes of T. 6 S., R. 5 W.
	S. 0° 04' E., between secs. 3 and 4.

DEPENDENT RESURVEY OF SUBDIVISION OF T. 7 S., R. 5 W.

Chains	
	Over rolling land, through medium dense undergrowth.
42.18	Proportionate dist.; no evidence of the ¼ sec. cor. found.
	Set an iron post, 3 ft. long, 1 in. diam., 27 ins. in the ground, with a sandstone, 6x5x2 ins., marked λ, deposited at the base, for ¼ sec. cor., with brass cap marked
	¼ S 4 | S 3 1944
57.50	Graveled highway, bears N. 8° 30' E., and S. 8° 30' W.
70.25	End of old barbed wire fence, bears S.
82.45	The cor. of secs. 3, 4, 9, and 10.
	Land, gently rolling. Soil, deep heavy sandy clay; 2nd rate. No timber. Undergrowth, shadscale, greasewood, sagebrush, and rabbit brush. Scattered growth of weeds and grass. Fair grazing land.
	From the cor. of secs. 4, 5, 32, and 33, on S. bdy. of Tp., which is an iron post, 2 ins. diam., set, marked, and witnessed as described in the official record.
	N. 0° 09' E., between secs. 32 and 33.
	Over rolling land, through medium dense undergrowth.
5.00	Wash, 20 lks. wide, 6 ft. deep, course NW.; ascend.
13.00	Rim of bench, 30 ft. high, bears N. 15° W., and SE.; thence over rolling top.
38.00	Rim of bench, bears E. and W.; descend over gentle E. slope.
40.04	The ¼ sec. cor., which is a limestone, 26x18x3 ins., marked with ¼ on W. face, firmly set and unwitnessed.
	At point for cor.
	Set an iron post, 3 ft. long, 1 in. diam., 27 ins. in the ground, with the original stone deposited at the base, for ¼ sec. cor., with brass cap marked
	¼ S32 | S33 1944
	Thence
	N. 0° 22' W., between secs. 32 and 33.
5.30	Old road, bears NE. and SW.
9.80	Barbed wire fence, bears NE. and SW.; enter cultivated land.

Chains	
33.60	Barbed wire fence, bears E. and W.
34.00	Stream of clear water, 10 lks. wide, in wash, 25 lks. wide 4 ft. deep, course NE.
40.53	The cor. of secs. 28, 29, 32, and 33, which is a sandstone 21x10x5 ins., marked with 4 notches on E., and 1 notch on S. edge, firmly set and unwitnessed.
	At point for cor.
	Set an iron post, 3 ft. long, 2 ins. diam., 27 ins. in the ground, with the original stone deposited at the base, for cor. of secs. 28, 29, 32, and 33, with brass cap marked
	T7S R5W S29 | S28 S32 | S33 1944
	Cor, stands in barbed wire fence line, bearing E. and W.
	From this sec. cor.
	A frame house bears S. 77° 30' W. A frame house, bears N. 75° W. A frame house, bears N. 70° W.
	Land, rolling. Soil, sandy clay; 2nd rate. No timber. Undergrowth, shadscale and kerosene brush. Scattered growth of weeds and grass. Fair grazing land.
	From the cor. of secs. 27, 28, 33, and 34.
	N. 89° 58' W., between secs. 28 and 33.
	Over rolling land, with a gentle W. slope, through medium dense undergrowth.
30.00	Wash, 10 lks. wide, 6 ft. deep, course N. 20° W.
32.90	Wash, 15 lks. wide, 6 ft. deep, course N. 20° W.
34.00	Old road, bears NE. and SW.
40.09	The ¼ sec. cor., which is a sandstone, 10x7x7 ins., marked with ¼ on N. face, firmly set and unwitnessed.
	At point for cor.
	Set an iron post, 3 ft. long, 1 in. diam., 27 ins. in the ground, with the original stone deposited at the base, for ¼ sec. cor., with brass cap marked
	¼ S 28 / S 33 1944
	Thence
	West, between secs. 28 and 33.

DEPENDENT RESURVEY OF SUBDIVISION OF T. 7 S., R. 5 W.

Chains	
19.10	Cor. of barbed and net wire fence, bears N., W., and SW.; enter cultivated land.
34.10	Stream of clear water, 15 lks. wide, in wash, 30 lks. wide, 10 ft. deep, course N.
39.50	Transcontinental telephone line, bears N. and S.
40.14	The cor. of secs. 28, 29, 32, and 33.
	Land, rolling, with gentle W. slope. Soil, deep heavy sandy clay; 2nd rate. Undergrowth, shadscale and scattered greasewood. Scattered growth of weeds and grass. Fair grazing land.

N. 0° 14' E., between secs. 28 and 29.

Over rolling land, through scattered undergrowth.

1.20	Stream of clear water, 15 lks. wide, course NE.
6.00	Barbed and net wire fence, bears E. and W.
6.40	Graveled road, bears E. and W.
7.10	Barbed and net wire fence, bears E. and W.; enter cultivated land.
20.10	Cor. of barbed and net wire fences, bears E., W., and N.; leave cultivated land, enter medium dense undergrowth.
40.28	The ¼ sec. cor., which is a sandstone, 16x14x4 ins., marked with ¼ on W. face, firmly set and unwitnessed.
	At point for cor.
	Set an iron post, 3 ft. long, 1 in. diam., 27 ins. in the ground, with the original stone deposited at the base, for ¼ sec. cor., with brass cap marked

¼

S29 | S28

1944

Cor. stands at corner of fence, bearing S., and W.

Thence

N. 0° 19' E., between secs. 28 and 29.

19.00	Wash, 6 lks. wide, 2 ft. deep, course NE.
20.04	Barbed and net wire fence, bears N. 14° E., and S. 14° W.
25.00	Graveled highway, bears N. 30° E., and S. 30° W.
40.28	The cor. of secs. 20, 21, 28, and 29, which is a limestone, 18x10x10 ins., marked with 4 notches on E., and 2 notches on S. edge, firmly set and unwitnessed.
	At point for cor.
	Set an iron post, 3 ft. long, 2 ins. diam., 27 ins. in the ground, with the original stone deposited at the base, for

Chains	
	cor. of secs. 20, 21, 28, and 29, with brass cap marked T7S R5W S20 | S21 S29 | S28 1944 Cor stands on edge of low bench, facing SE., bears NE. and SW. Land, rolling; drainage NE. Soil, deep heavy sandy clay; 2nd rate. No timber. Undergrowth, shadscale, greasewood, and rabbit brush. Scattered growth of weeds and grass. Fair grazing land.
	From the cor. of secs. 21, 22, 27, and 28.
	S. 89° 47' W., between secs. 21 and 28.
	Over rolling land, through medium dense undergrowth.
28.60	Barbed wire fence, bears N. 38° E., and S. 38° W., on edge of low bench; enter nearly level land.
30.00	Enter cultivated land, bears N. 38° E., and S. 38° W.
39.70	Stream of clear water, 20 lks. wide, current very slow, in wash, 30 lks. wide, 5 ft. deep, course N. 30° E.
40.09	Proportionate dist.; no evidence of the ¼ sec. cor. found.
	Set an iron post, 3 ft. long, 1 in. diam., 27 ins. in the ground, with a limestone, 8x7x6 ins., marked X, deposited at the base, for ¼ sec. cor., with brass cap marked ¼ S 21 / S 28 1944
66.50	Leave cultivated land, enter medium dense undergrowth, bears NE. and SW.
70.70	Barbed wire fence, bears N. 32° E., and S. 32° W.
72.00	Graveled highway, bears N. 32° E., and S. 32° W.
79.80	Transcontinental telephone line, bears N. and S.
80.18	The cor. of secs. 20, 21, 28, and 29.
	Land, rolling. Soil, deep heavy sandy clay; 2nd rate. No timber. Undergrowth, shadscale, and scattered greasewood and rabbit brush. Scattered growth of weeds and grass. Fair grazing land.
	N. 0° 05' W., between secs. 20 and 21.
	Over rolling land, with gentle E. slope, through medium

Chains	
	dense undergrowth.
23.50	Wash, 15 lks. wide, 3 ft. deep, in draw, course N. 80° E.
40.29	Proportionate dist.; no evidence of the ¼ sec. cor. found.
	Set an iron post, 3 ft. long, 1 in. diam., 27 ins. in the ground, with a limestone, 6x5x3 ins., marked X, deposited at the base, for ¼ sec. cor., with brass cap marked
	¼ S20 | S21 1944
79.90	Wash, 20 lks. wide, 8 ft. deep, course NE.
80.58	The cor. of secs. 16, 17, 20, and 21, which is a limestone, 14x9x8 ins., marked with 4 grooves on E., and 3 grooves on S. face, firmly set and unwitnessed.
	At point for cor.
	Set an iron post, 3 ft. long, 2 ins. diam., 27 ins. in the ground, with the original stone deposited at the base, for cor. of secs. 16, 17, 20, and 21, with brass cap marked
	T7S | R5W S17 | S16 S20 | S21 1944
	Land, rolling; drainage E. Soil, deep heavy sandy clay; 2nd rate. No timber. Undergrowth, shadscale and scattered kerosene brush. Scattered growth of weeds and grass. Fair grazing land.
	From the cor. of secs. 15, 16, 21, and 22.
	N. 89° 59' W., between secs. 16 and 21.
	Over rolling land, through medium dense undergrowth.
18.10	Stream of clear water, 15 lks. wide, current very slow, in wash, 40 lks. wide, 6 ft. deep, course N. 20° E.
18.30	End of old barbed wire fence, bearing W.
38.20	Cor. of old barbed wire fence, bears E., and S. 19° 45' W.
38.50	Graveled highway, bears N. 19° 45' E., and S. 19° 45' W.
40.04	Proportionate dist.; no evidence of the ¼ sec. cor. found.
	Set an iron post, 3 ft. long, 1 in. diam., 27 ins. in the ground, with a limestone, 5x5x4 ins., marked X, deposited at base, for ¼ sec. cor., with brass cap marked
	¼ S 16 / S 21 1944

Chains

79.70 Transcontinental telephone line, bears N. and S.; and wash, 20 lks. wide, 8 ft. deep, course NE.

80.08 The cor. of secs. 16, 17, 20, and 21.

Land, nearly level.
Soil, deep heavy sandy clay; 2nd rate.
No timber.
Undergrowth, greasewood, shadscale and scattered kerosene brush. Scattered growth of weeds and grass. Fair grazing land.

N. 0° 07' E., between secs. 16 and 17.

Over rolling land, through medium dense undergrowth.

40.34 Proportionate dist.; no evidence of the ¼ sec. cor. found.

Set an iron post, 3 ft. long, 1 in. diam., 27 ins. in the ground, with a limestone, 8x6x3 ins., marked X, deposited at the base, for ¼ sec. cor., with brass cap marked

¼
S17 | S16
1944

41.00 Wash, 25 lks. wide, 6 ft. deep, in draw, course SE.

66.70 Old road, bears NW. and SE.

80.68 The cor. of secs. 8, 9, 16, and 17, which is a limestone, 15x9x5 ins., marked with 4 notches on E., and S. edges, firmly set and unwithessed.

At point for cor.

Set an iron post, 3 ft. long, 2 ins. diam., 27 ins. in the ground, with the original stone deposited at the base, for cor. of secs. 8, 9, 16, and 17, with brass cap marked

T7S | R5W
S 8 | S 9
S17 | S16
1944

Land, rolling; drainage E.
Soil, deep heavy sandy clay; 2nd rate.
No timber.
Undergrowth, shadscale, and scattered sage and kerosene brush. Scattered growth of weeds and grass. Fair grazing land.

From the cor. of secs. 9, 10, 15, and 16.

S. 89° 43' W., between secs. 9 and 16.

Over nearly level land, through medium dense undergrowth.

19.00 Graveled highway, bears N. 7° E., and S. 7° W.

39.20 Wash, 10 lks. wide, 2 ft. deep, course NE.

Chains	
39.99	The ¼ sec. cor., which is a limestone, 12x9x7 ins., marked with ¼ on N. face, firmly set and unwitnessed.
	At point for cor.
	Set an iron post, 3 ft. long, 1 in. diam., 27 ins. in the ground, with the original stone deposited at the base, for ¼ sec. cor., with brass cap marked
	¼ S 9 / S 16 1944
	Thence
	S. 89° 58' W., between secs. 9 and 16
39.50	Transcontinental telephone line, bears N. and S.
39.95	The cor. of secs. 8, 9, 16, and 17.
	Land, nearly level. Soil, deep heavy sandy clay; 2nd rate. No timber. Undergrowth, greasewood, shadscale, sage brush, and rabbit brush. Scattered growth of weeds and grass. Fair grazing land.
	N. 0° 01' E., between secs. 8 and 9.
	Over gently rolling land, through medium dense undergrowth.
35.30	Old road, bears NE. and SW.
40.28	The ¼ sec. cor., which is a limestone, 14x7x2 ins., marked with ¼ on W. face, firmly set and unwitnessed.
	At point for ¼ sec. cor.
	Set an iron post, 3 ft. long, 1 in. diam., 27 ins. in the ground, with the original stone deposited at the base, for ¼ sec. cor., with brass cap marked
	¼ S 8 | S 9 1944
	Thence
	N. 0° 15' W., between secs. 8 and 9.
1.00	Wash, 10 lks. wide, 2 ft. deep, in draw, course N. 60° E.
40.40	The cor. of secs. 4, 5, 8, and 9, which is a limestone, 13x8x6 ins., marked with 4 notches on E., and 5 notches on S. edge, firmly set and unwitnessed.
	At point for cor.
	Set an iron post, 3 ft. long, 2 ins. diam., 27 ins. in the ground, with the original stone deposited at the base, for cor. of secs. 4, 5, 8, and 9, with brass cap marked

DEPENDENT RESURVEY OF SUBDIVISION OF T. 7 S., R. 5 W.

Chains	
	T7S R5W S 5 | S 4 S 8 | S 9 1944
	Land, gently rolling. Soil, deep heavy sandy clay; 2nd rate. No timber. Undergrowth, shadscale, and scattered sage and kerosene brush. Scattered growth of weeds and grass. Fair grazing land.
	From the cor. of secs. 3, 4, 9, and 10.
	S. 89° 21' W., between secs. 4 and 9.
	Over nearly level land, through dense undergrowth.
3.70	Graveled highway, bears N. 8° 30' E., and S. 8° 30' W.
10.00	Enter gently rolling land, bears N. and S.
39.78	The ¼ sec. cor., which is a limestone, 13x6x4 ins., marked with ¼ on N. face, firmly set and unwitnessed.
	At point for cor.
	Set an iron post, 3 ft. long, 1 in. diam., 27 ins. in the ground, with the original stone deposited at the base, for ¼ sec. cor., with brass cap marked ¼ S 4 / S 9 1944
	Thence
	S. 89° 42' W., between secs. 4 and 9.
39.80	Transcontinental telephone line. bears N. and S.
40.49	The cor. of secs. 4, 5, 8, and 9.
	Land, nearly level and gently rolling. Soil, deep heavy sandy clay; 2nd rate. No timber. Undergrowth, greasewood, shadscale, and scattered sage and kerosene brush. Scattered growth of weeds and grass. Fair grazing land.
	From the cor. of secs. 4, 5, 32, and 33 on N. bdy. of Tp., which is an iron post, 2 ins. diam., as described in the field notes of T. 6 S., R. 5 W., this group.
	S. 0° 14' E., between secs. 4 and 5.
	Over rolling land, through medium dense undergrowth.
41.84	Proportionate dist.; no evidence of the ¼ sec. cor. found.

DEPENDENT RESURVEY OF SUBDIVISION OF T. 7 S., R. 5 W.

Chains	
	Set an iron post, 3 ft. long, 1 in. diam., 27 ins. in the ground, with a limestone, 7x5x4 ins., marked X, deposited at the base, for ¼ sec. cor., with brass cap marked ¼ S 5 | S 4 1944
82.18	The cor. of secs. 4, 5, 8, and 9...
	Land, gently rolling. Soil, deep heavy sandy clay; 2nd rate. No timber. Undergrowth, shadscale, and scattered sage and kerosene brush. Scattered growth of weeds and grass. Fair grazing land.
	From the cor. of secs. 5, 6, 31, and 32, on S. bdy. of Tp., which is an iron post, 2 ins. diam., set, marked and witnessed as described in the official record.
	N. 0° 05' E., between secs. 31 and 32.
	Over nearly level meadow land, along barbed wire fence.
21.70	Cor. of barbed wire fence, bears N., S., E., and W.
24.00	Cor. of barbed wire fence, bears S., and N. 58° 45' E.
24.70	Graveled road, bears N. 58° 45' E., about 3 chs., thence N. 71° E., and S. 58° 45' W.; leave meadow land, ascend S. slope of low bench, entering medium dense undergrowth.
25.00	Edge of bench, bears NE. and SW.; thence over rolling land.
40.26	Proportionate dist.; no evidence of the sec. cor. found.
	Set an iron post, 3 ft. long, 1 in. diam., 27 ins. in the ground, for ¼ sec. cor., with brass cap marked ¼ S31 | S32 1944 raise a mound of stone, 2½ ft. base, 2 ft. high, W. of cor.
46.40	Wash, 10 lks. wide, 1 ft. deep, course SE.
60.00	Stream of clear water, 3 lks. wide, in wash, 25 lks. wide, 3 ft. deep, course S. 60° E.
80.52	Proportionate dist.; no evidence of the cor. of secs. 29, 30, 31, and 32 found.
	Set an iron post, 3 ft. long, 2 ins. diam., 27 ins. in the ground, with a limestone, 18x16x6 ins., marked X, deposited at the base, for cor. of secs. 29, 30, 31, and 32, with brass cap marked T7S R5W S30 | S29 S31 | S32 1944

DEPENDENT RESURVEY OF SUBDIVISION OF T. 7 S., R. 5 W.

Chains	
	Land, rolling. Soil, deep heavy sandy clay; 2nd to 3rd rate. No timber. Undergrowth, shadscale and scattered greasewood. Scattered growth of weeds and grass. Fair grazing land.
	From the cor. of secs. 28, 29, 32, and 33.
	N. 89° 55' W., between secs. 29 and 32.
	Over rolling meadow land, along barbed wire fence.
1.50	Stream of clear water, 10 lks. wide, course N. 60° E.
17.40	Stream of clear water, 3 lks. wide, course S. 70° E.
27.70	Net and barbed wire fence, bears N. 18° 30' E., and S. 18° 30' W.; leave meadow land, enter medium dense undergrowth.
28.10	From this point, frame house bears S. 69° 15' E.; frame house, bears N. 52° 15' E.; and frame house, bears N. 43° 15' E.
28.40	Graveled highway, bears N. 18° 30' E., and S. 18° 30' W.
34.40	Electric transmission line, bears N. 13° 50' E., and S. 13° 50' W.
39.95	The ¼ sec. cor., which is a sandstone, 16x10x6 ins., marked with ¼ on N. face, firmly set and unwitnessed.
	At point for cor.
	Set an iron post, 3 ft. long, 1 in. diam., 27 ins. in the ground, with the original stone deposited at the base, for ¼ sec. cor., with brass cap marked ¼ S 29 / S 32 1944
	Thence
	S. 89° 59' W., between secs. 29 and 32.
39.97	The cor. of secs. 29, 30, 31, and 32.
	Land, rolling. Soil, deep heavy sandy clay; 2nd rate. No timber. Undergrowth, shadsdale, and scattered greasewood. Scattered growth of weeds and grass. Fair grazing land.
	From the cor. of secs. 25, 30, 31, and 36, on W. bdy. of Tp.
	S. 89° 50' E., between secs. 30 and 31.
	Over rolling land, through medium dense undergrowth.
40.08	The ¼ sec. cor., which is a sandstone, 8x8x8 ins., marked

Chains	
	with ¼ on N. face, firmly set and unwitnessed.
	At point for cor.
	Set an iron post, 3 ft. long, 1 in. diam., 27 ins. in the ground, with the original stone deposited at the base, for ¼ sec. cor., with brass cap marked
	¼ S 30 / S 31
	1944
	Thence
	S. 89° 55' E., between secs. 30 and 31.
12.00	Stream of clear water, 3 lks. wide, in wash, 10 lks. wide, 2 ft. deep, course S. 60° E.
40.08	The cor. of secs. 29, 30, 31, and 32.
	Land, rolling; gentle E. slope. Soil, deep sandy clay, rocky on W. half mile; 2nd to 3rd rate. No timber. Undergrowth, shadscale and sagebrush. Scattered growth of weeds and grass. Fair grazing land.
	N. 0° 09' W., between secs. 29 and 30.
	Over rolling land, through medium dense undergrowth.
40.26	The ¼ sec. cor., which is a limestone, 10x8x4 ins., marked with ¼ on W. face, firmly set and unwitnessed.
	At point for cor.
	Set an iron post, 3 ft. long, 1 in. diam., 27 ins. in the ground, with the original stone deposited at the base, for ¼ sec. cor., with brass cap marked
	¼ S30 | S29 1944
	Thence
	N. 0° 20' E., between secs. 29 and 30.
3.60	Old road, bears N. 60° W., and S. 60° E.
4.80	Wash, 20 lks. wide, 8 ft. deep, course S. 60° E.
39.63	The cor. of secs. 19, 20, 29, and 30, which is a limestone, 14x12x9 ins., marked with 5 notches on E., and 2 notches on S. edge, firmly set and unwitnessed.
	At point for cor.
	Set an iron post, 3 ft. long, 2 ins. diam., 27 ins. in the ground, with the original stone deposited at the base, for cor. of secs. 19, 20, 29, and 30, with brass cap marked

Chains	
	T7S R5W S19 | S20 S30 | S29 1944
	Land, rolling; gentle E. slope. Soil, deep heavy sandy clay; 2nd rate. No timber. Undergrowth, shadscale and sagebrush. Scattered growth of weeds and grass. Fair grazing land.
	From the cor. of secs. 20, 21, 28, and 29.
	S. 89° 33' W., between secs. 20 and 29.
	Over rolling land, through medium dense undergrowth.
15.00	Electric transmission line, bears N. 13° 50' E., and S. 13° 50° W.
40.12	The ¼ sec. cor., which is a limestone, 11x9x4 ins. marked with ¼ on N. face, firmly set and unwitnessed.
	At point for cor.
	Set an iron post, 3 ft. long, 1 in. diam., 27 ins. in the ground, with the original stone deposited at the base, for ¼ sec. cor., with brass cap marked ¼ S 20 / S 29 1944
	Thence
	S. 89° 38' W., between secs. 20 and 29.
7.60	Wash, 20 lks. wide, 8 ft. deep, in swale, course SE.
36.50	Old road, bears N. and S.
40.02	The cor. of secs. 19, 20, 29, and 30.
	Land, rolling; gentle E. slope. Soil, deep heavy sandy clay; 2nd to 3rd rate. No timber. Undergrowth, shadscale and sagebrush. Scattered growth of weeds and grass. Fair grazing land.
	From the cor. of secs. 19, 24, 25, and 30, on W. bdy. of Tp.
	S. 89° 18' E., between secs. 19 and 30.
	Over rolling land, through medium dense undergrowth.
40.06	Proportionate dist.; no evidence of the ¼ sec. cor. found.
	Set an iron post, 3 ft. long, 1 in. diam., 27 ins. in the ground, with a limestone, 10x7x4 ins., marked X, deposited

Chains	
	at the base, for ¼ sec. cor., with brass cap marked
	¼ S 19 / S 30
	1944
	raise a mound of stone, 2 ft. base, 2 ft. high, N. of cor.
80.16	The cor. of secs. 19, 20, 29, and 30.
	Land, rolling; gentle E. slope. Soil, deep heavy sandy clay; 2nd to 3rd rate. No timber. Undergrowth, shadscale, sage and kerosene brush. Scattered growth of weeds and grass. Fair grazing land.
	N. 0° 07' W., between secs. 19 and 20.
	Over rolling land, through medium dense undergrowth.
12.20	Wash, 20 lks. wide, 6 ft. deep, in swale, course S. 70° E.
17.90	Wash, 20 lks. wide, 6 ft. deep, in swale, course S. 60° E.
40.38	The ¼ sec. cor., which is a limestone, 11x9x4 ins., marked with ¼ on W. face, firmly set and unwitnessed.
	At point for cor.
	Set an iron post, 3 ft. long, 1 in. diam., 27 ins. in the ground, with the original stone deposited at the base, for ¼ sec. cor., with brass cap marked
	S19 | S20
	1944
	Thence
	N. 0° 09' W., between secs. 19 and 20.
27.00	Wash, 10 lks. wide, 6 ft. deep, in swale, course N. 70° E.
40.30	The cor. of secs. 17, 18, 19, and 20, which is a limestone, 13x10x5 ins., marked with 5 notches on E., and 3 notches on S. edge, firmly set and unwitnessed.
	At point for cor.
	Set an iron post, 3 ft. long, 2 ins. diam., 27 ins. in the ground, with the original stone deposited at the base, for cor. of secs. 17, 18, 19, and 20, with brass cap marked
	T7S | R5W S18 | S17 S19 | S20
	1944
	Land, rolling, with gentle E. slope. Soil, deep heavy sandy clay; 2nd to 3rd rate. No timber. Undergrowth, shadscale, sage and kerosene brush. Scattered

DEPENDENT RESURVEY OF SUBDIVISION OF T. 7 S., R. 5 W.

Chains	
	growth of weeds and grass. Fair grazing land.
	From the cor. of secs. 16, 17, 20, and 21.
	S. 89° 39' W., between secs. 17 and 20.
	Over rolling land, through medium dense undergrowth.
16.50	Electric transmission line, bears N. 9° 30' W., and S. 9° 30' E.
40.14	The ¼ sec. cor., which is a limestone, 10x6x6 ins., marked with ¼ on N. face, firmly set and unwitnessed.
	At point for cor.
	Set an iron post, 3 ft. long, 1 in. diam., 27 ins. in the ground, with the original stone deposited at the base, for ¼ sec. cor., with brass cap marked ¼ S 17 / S 20 1944
	From this ¼ sec. cor., the north end of small rock and earth dam across wash, bears S. 73° W., 6.50 chs. dist.
	Thence
	S. 89° 39' W., between secs. 17 and 20.
14.30	Wash, 15 lks. wide, 6 ft. deep, in swale, course S. 80° E.
37.70	Old road, bears N. and S.
40.14	The cor. of secs. 17, 18, 19, and 20.
	Land, rolling. Soil, deep heavy sandy clay; 2nd to 3rd rate. No timber. Undergrowth, shadscale, greasewood, and kerosene brush. Scattered growth of weeds and grass. Fair grazing land.
	From the cor. of secs. 13, 18, 19, and 24, on W. bdy. of Tp.
	S. 89° 41' E., between secs. 18 and 19.
	Over rolling land, through medium dense undergrowth.
17.50	Old road, bears N. 80° W., and S. 80° E.
40.07	The ¼ sec. cor., which is a limestone, 9x6x5 ins., marked with ¼ on N. face, firmly set and unwitnessed.
	At point for cor.
	Set an iron post, 3 ft. long, 1 in. diam., 27 ins. in the ground, with the original stone deposited at the base, for ¼ sec. cor., with brass cap marked

Chains	
	1/4 S 18 / S 19 1944
	Thence
	S. 89° 10' E., between secs. 18 and 19.
16.80	Recross old road, bears N. 80° E., and S. 80° W.
40.09	The cor. of secs. 17, 18, 19, and 20.
	Land, rolling; gentle E. slope. Soil, deep heavy sandy clay; 2nd to 3rd rate. No timber. Undergrowth, shadscale, and scattered sage and kerosene brush. Scattered growth of weeds and grass. Fair grazing land.
	N. 0° 05' W., between secs. 17 and 18.
	Over rolling land, through medium dense underhrowth.
4.80	Old road, bears E. and W.
10.20	Wash, 10 lks. wide, 5 ft. deep, in swale, course E.
40.35	The 1/4 sec. cor., which is a limestone, 12x6x4 ins., marked with 1/4 on W. face, firmly set and unwitnessed.
	At point for cor.
	Set an iron post, 3 ft. long, 1 in. diam., 27 ins. in the ground, with the original stone deposited at the base, for 1/4 sec. cor., with brass cap marked 1/4 S18 | S17 1944
	Thence
	N. 0° 07' W., between secs. 17 and 18.
18.30	Wash, 10 lks. wide, 5 ft. deep, course E.
40.33	The cor. of secs. 7, 8, 17, and 18, which is a limestone, 10x7x7 ins., marked with 5 notches on E., and 4 notches on S. edge, firmly set and unwitnessed.
	At point for cor.
	Set an iron post, 3 ft. long, 2 ins. diam., 27 ins. in the ground, with the original stone deposited at the base, for cor. of secs. 7, 8, 17, and 18, with brass cap marked T7S R5W S 7 | S 8 S18 | S17 1944
	Land, rolling; drainage E.

Chains	
	Soil, deep heavy sandy clay; 2nd rate. No timber. Undergrowth, shadscale, sage and kerosene brush. Scattered growth of weeds and grass. Fair grazing land.
	From the cor. of secs. 8, 9, 16, and 17.
	S. 89° 33' W., between secs. 8 and 17.
	Over rolling land, through medium dense undergrowth.
7.50	Old road, bears N. 30° W., and S. 30° E.
29.00	Electric transmission line, bears N. 3° 35' W., and S. 3° 35' E.
40.10	The ¼ sec. cor., which is a limestone, 16x7x3 ins., marked with ¼ on N. face, firmly set and unwitnessed.
	At point for cor.
	Set an iron post, 3 ft. long, 1 in. diam., 27 ins. in the ground, with the original stone deposited at the base, for ¼ sec. cor., with brass cap marked
	¼ S 8 / S 17
	1944
	Thence
	S. 89° 36' W., between secs. 8 and 17.
38.90	Old road, bears N. and S.
40.44	The cor. of secs. 7, 8, 17, and 18.
	Land, rolling; gentle slope to the E. Soil, deep heavy sandy clay; 2nd rate. No timber. Undergrowth, shadscale, sage and kerosene brush. Scattered growth of weeds and grass. Fair grazing land.
	From the cor. of secs. 7, 12, 13, and 18, on W. bdy. of Tp.
	S. 89° 10' E., between secs. 7 and 18.
	Over rolling land, through medium dense undergrowth.
40.23	The ¼ sec. cor., which is a limestone, 12x6x6 ins., marked with ¼ on N. face, firmly set and unwitnessed.
	At point for cor.
	Set an iron post, 3 ft. long, 1 in. diam., 27 ins. in the ground, with the original stone deposited at the base, for ¼ sec. cor., with brass cap marked
	¼ S 7 / S 18
	1944

Chains	
	Thence
	S. 89° 40' E., between secs. 7 and 18.
40.14	The cor. of secs. 7, 8, 17, and 18.
	Land, gently rolling with gentle E. slope. Soil, deep heavy sandy clay; 2nd rate. No timber. Undergrowth, shadscale, sage and kerosene brush. Scattered growth of weeds and grass. Fair grazing land.
	N. 0° 06' W., between secs. 7 and 8.
	Over rolling land, through medium dense undergrowth.
4.60	Old road, bears E. and W.
16.40	Wash, 8 lks. wide, 2 ft. deep, course N. 70° E.
40.40	Proportionate dist.; no evidence of the ¼ sec. cor. found.
	Set an iron post, 3 ft. long, 1 in. diam., 27 ins. in the ground, with a limestone, 7x5x3 ins., marked X, deposited at the base, for ¼ sec. cor., with brass cap marked ¼ S 7 | S 8 1944
80.80	Proportionate dist.; no evidence of the cor. of secs. 5, 6, 7, and 8 found.
	Set an iron post, 3 ft. long, 2 ins. diam., 27 ins. in the ground, with a limestone, 10x10x10 ins., marked x, depositd at the base, for cor. of secs. 5, 6, 7, and 8, with brass cap marked T7S | R5W S 6 | S 5 S 7 | S 8 1944
	Land, gently rolling. Soil, deep heavy sandy clay; 2nd rate. No timber. Undergrowth, shadscale and scattered sage and kerosene brush. Scattered growth of weeds and grass. Fair grazing land.
	From the cor. of secs. 4, 5, 8, and 9:
	S. 89° 44' W., between secs. 5 and 8.
	Over rolling land, through medium dense undergrowth.
34.20	Electric transmission line, bears N. 3° 35' W., and S. 3° 35' E.
40.33	The ¼ sec. cor., which is a limestone, 12x9x5 ins., marked

Chains	
	with ¼ on N. face, firmly set and unwitnessed.
	At point for cor.
	Set an iron post, 3 ft. long, 1 in. diam., 27 ins. in the ground, with the original stone deposited at the base, for ¼ sec. cor., with brass cap marked
	¼ S 5 / S 8
	1944
	Thence
	S. 89° 43' W., between secs. 5 and 8.
3.80	Old road, bears NW. and SE.
39.50	Old road, bears N. and S.
40.31	The cor. of secs. 5, 6, 7, and 8.
	Land, rolling with gentle E. slope. Soil, deep heavy sandy clay; 2nd rate. No timber. Undergrowth, shadscale and scattered sage and kerosene brush. Scattered growth of weeds and grass. Fair grazing land.
	From the cor. of secs. 1, 6, 7, and 12, on W. bdy. of Tp.
	S. 89° 39' E., between secs. 6 and 7.
	Over rolling land, through medium dense undergrowth.
40.16	Proportionate dist.; no evidence of the ¼ sec. cor. found.
	Set an iron post, 3 ft. long, 1 in. diam., 20 ins. in the ground to solid rock, with a limestone, 6x5x4 ins., marked X, deposited at the base, and in a mound of stone to top, for ¼ sec. cor., with brass cap marked
	¼ S 6 / S 7
	1944
56.40	Wash, 15 lks. wide, 3 ft. deep, course NE.
80.47	The cor. of secs. 5, 6, 7, and 8.
	Land, rolling with gentle E. slope. Soil, sandy clay; rocky on W. portion of mile; 2nd to 3rd rate. No timber. Undergrowth, shadscale and scattered sage and kerosene brush. Scattered growth of weeds and grass. Fair grazing land.

DEPENDENT RESURVEY OF SUBDIVISION OF T. 7 S., R. 5 W.

Chains	
	From the cor. of secs. 5, 6, 31, and 32, on N. bdy. of Tp., which is an iron post, 2 ins. diam., as described in the field notes of T. 6 S., R. 5 W., this group.
	S. 0° 11' E., between secs. 5 and 6.
	Over rolling land, through medium dense undergrowth.
2.00	Old road, bears NE. and SW.
41.30	Proportionate dist.; no evidence of the ¼ sec. cor. found.
	Set an iron post, 3 ft. long, 1 in. diam., 27 ins. in the ground, with a limestone, 7x5x4 ins., marked X, deposited at the base, for ¼ sec. cor., with brass cap marked ¼ S 6 | S 5 1944
66.70	Wash, 30 lks. wide, 5 ft. deep, course NE.
81.70	The cor. of secs. 5, 6, 7, and 8.
	Land, gently rolling. Soil, deep heavy sandy clay; 2nd rate. No timber. Undergrowth, shadscale, and scattered sage and kerosene brush. Scattered growth of weeds and grass. Fair grazing land.

GENERAL DESCRIPTION, T. 7 S., R. 5 W.

The land of T. 7 S., R. 5 W., is generally rolling in character, and the general elevation is approximately 5000 feet above sea level. The drainage of the east portion is northerly, and of the west portion, easterly into a large wash draining northerly through the central portion of the township. The surface is broken by numerous small washes and draws.

The soil throughout the township is a deep sandy clay, and may be classed from 2nd to 3rd rate. The soil supports a medium growth of shadscale, and scattered sagebrush, greasewood, kerosene brush, white and bud sage, and a variety of desert weeds and grass. Scattered scrub juniper is found in secs. 34, 35, 26, and 27.

There is a small stream of water in the main wash draining northerly through the central part of the township, and in a small wash draining southeasterly through sections 30, 31, and 32. There is a small reservoir located in the main wash, in west portion of section 28.

Two families are living in the SE¼ of section 29, and are engaged in stock raising and farming. Small tracts of land in sections 16, 21, 28, 29, and 32, are being cultivated. The major portion of the township is used for grazing of sheep during the winter months.

The Union Pacific Railroad bet. Los Angeles and Salt Lake City passes through sections 3, 10, 15, 22, 27, 34, and 35. State highway No. 36, which is graded and gravelled, extends through sections 3, 4, 9, 16, 21, 28, 29, and 32, between Stockton and Vernon, Utah.

U. S. GOVERNMENT PRINTING OFFICE 6—8155

Chains	
	Also, there is a graded road from State highway No. 36, in section 29, extending through sections 29, 28, 27, 26, 23, and 24, to Fairfield, Utah, and a graded road through sections 31 and 32. There are numerous old roads throughout the township which are passible to automobile travel. A transcontinental telephone line passes through the township along the 4th range line, and an electric transmission line passes through sections 5, 8, 17, 20, 29, and 32.
	A triangulation station of the U. S. Geological Survey, the center of water tank, Faust railroad station, is located in the NW¼SE¼ section 22; the published geographic positions are: latitude 40° 11' 31.10" N., longitude 112° 23' 19.92" W.
	No indications of valuable minerals, oil, oil shale, or coal were found in the township.
	The mean magnetic declination was found to be 17° 30' E.

4-660
(Revised May 1934)

UNITED STATES
DEPARTMENT OF THE INTERIOR
GENERAL LAND OFFICE

FIELD ASSISTANTS

NAMES	CAPACITY
John P. Balen	Principal Assistant
John Chenchar	Chainman
LeGrand E. Day	Chainman
H. Noland Schneider	Chainman
Kenneth W. Torp	Chainman
Stephen P. Smoot	Chainman
Dale A. Ramsey	Cornerman
Douglas G. Reynolds	Cornerman
Robert J. Apgood	Flagman
William A. McCune	Flagman
Halo M. Golden	Axeman
John A. Gorder	Axeman
William J. Igo	Axeman

6—8412

CERTIFICATE OF SURVEYOR

We, Ralph Gentry, Robert C. Yundt, and J. C. Clark, HEREBY CERTIFY upon honor that, in pursuance of special instructions bearing date of the 18th day of February 1941, received from the district cadastral engineer for Utah, with supplemental, ~~and~~ assignment instructions dated May 10, 1944, we have ~~xxxxxxx~~ dependently resurveyed the First Guide Meridian West, or west boundary, the east boundary and subdivisional lines of T. 7 S., R. 5 W.,

of the Salt Lake Meridian, in the State of Utah, which are represented in the foregoing field notes as having been executed by ~~me~~ us and under ~~my~~ our direction; and that said survey has been made in strict conformity with said instructions, the Manual of Instructions for the Survey of the Public Lands of the United States, and in the specific manner described in the foregoing field notes.

Salt Lake City, Utah,
December 12, 1944.

Ralph Gentry Cadastral Engineer
Robert C. Yundt Associate Cadastral Engineer
J. C. Clark Assistant Cadastral Engineer

CERTIFICATE OF APPROVAL

OFFICE OF SUPERVISOR OF SURVEYS,

Denver, Colo., Sept. 4, 1945.

The foregoing field notes of the ~~xxxxxx~~ dependent resurvey of the First Guide Meridian West, or west boundary, the east boundary and the subdivisional lines of T. 7 S., R. 5 W.

executed by Ralph Gentry, Cadastral Engineer, Robert C. Yundt, Associate Cadastral Engineer, and J. C. Clark, Assistant Cadastral Engineer under special instructions dated February 18, 1941, and supplemental, ~~and~~ assignment instructions dated May 10, 1944, having been critically examined, and the necessary corrections made prior to their certification by the engineer, the said field notes, and the survey therein described, are hereby approved.

Earl G. Harrington
Acting Supervisor of Surveys.

~~CERTIFICATE OF TRANSCRIPT~~

~~I CERTIFY that the foregoing transcript of the field notes of the above described surveys in _____, is a true copy of the original field notes on file in the public survey office.~~

~~Supervisor of Surveys.~~

U. S. GOVERNMENT PRINTING OFFICE 6—3412