# Volume

# #

# R0468

U. S. Surveyor General's Office
JUN 6 1924
SALT LAKE CITY, UTAH

BOOK A-468

D

# FIELD NOTES

RE
OF THE SURVEY OF THE

UTAH - NEVADA STATE BOUNDARY LINE BETWEEN THE 195TH. and 202ND. MILE CORNERS AND THE SURVEY OF THE NORTH BOUNDARY AND SUBDIVISION OF T. 27 S., R. 20 W.

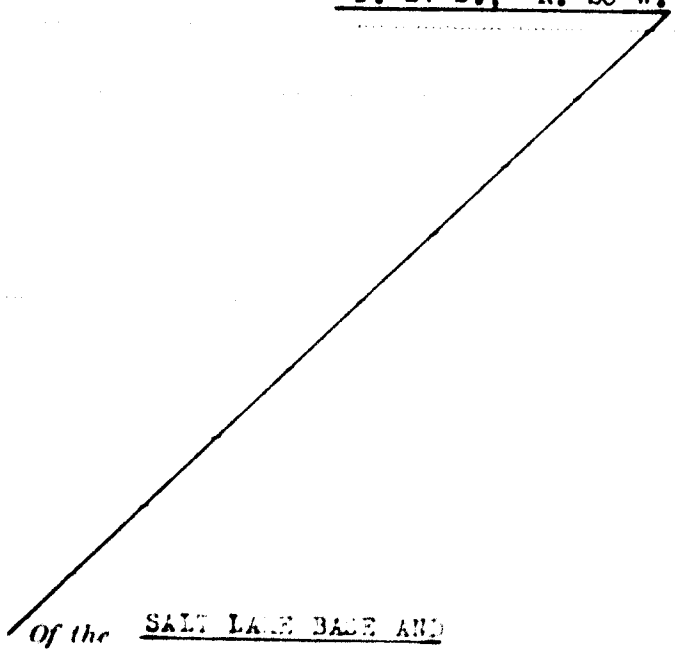

*Of the* SALT LAKE BASE AND *Meridian,*

*the State of* UTAH

EXECUTED BY

CHAS. F. MOORE, U. S. TRANSITMAN

&

ELMER L. SMITH, U. S. TRANSITMAN

*the capacity of U.S. Surveyor -, under Special Instructions dated* March 3 *, 19*21*,*

*ued by the United States Surveyor General to govern surveys included in Group*

*.* 97 *, which were approved by the Commissioner of the General Land*

*fice,* March 25, 21 *, and Assignment Instructions dated* May 2 *, 19*23

eld notes completed Feb. 26, 1924

*Survey commenced* June 13, 1923 *, ~~19~~-*

*Survey completed* June 29, 1923 *, ~~19~~-*

BOOK A-468

# INDEX DIAGRAM.

Township 27 S., Range 20W.

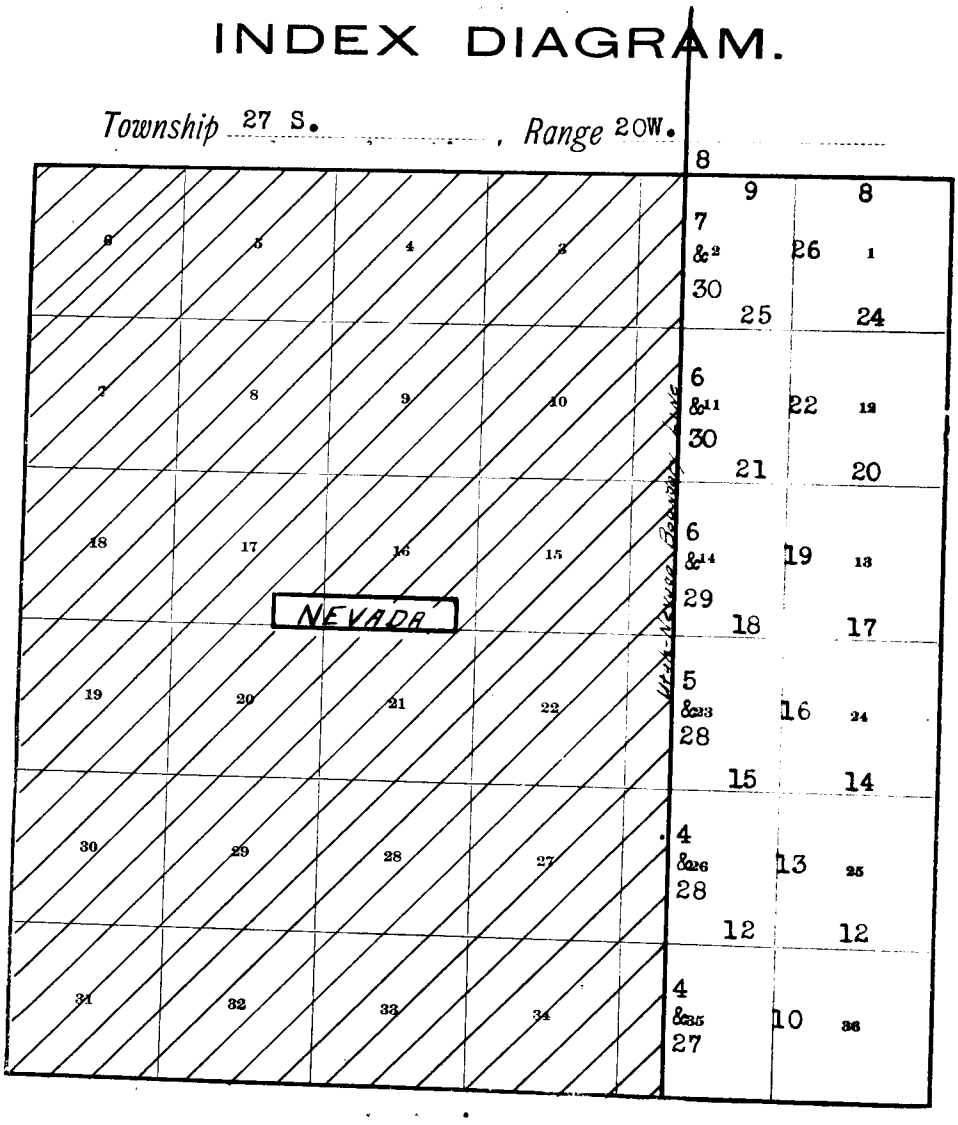

T. 25 S., R. 20 W.

# DATE DIAGRAM

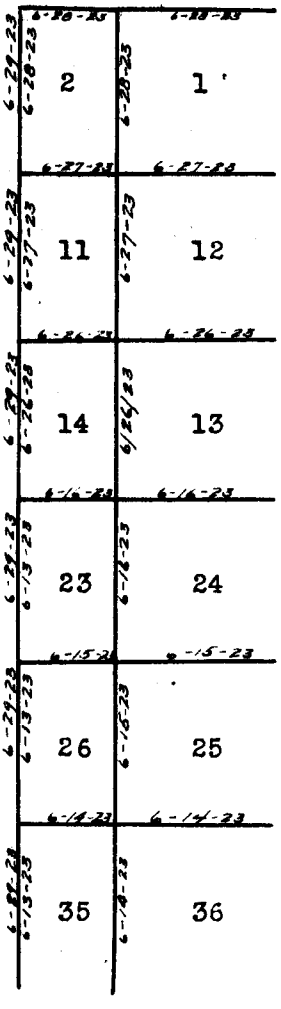


Lines in black run by Chas. F. Moore, U. S. Transitman.

Line in red run by Elmer L.Smith, U. S. Transitman.

T. 27 S., R. 20 W.

TEST OF INSTRUMENTS.

Survey commenced June 13, 1923, and executed with Young & Sons solar transit No. 8570, used by Chas. F. Moore, U. S. Transitman, and Young & Sons solar transit No. 8589, used by Elmer L. Smith, U. S. Transitman. The instruments are equipped with Smith solar attachments and full vertical circles; the horizontal limbs being provided with two double verniers, placed opposite to each other, and reading to single minutes of arc, which is also the least count of the declination arc, latitude arc, and the vertical circle. Unless otherwise specified all lines were run in meridians, established with the solar attachments.

The instruments were approved for use on this survey by the Assistant Supervisor of Surveys for District No. 6, in assignment instructions dated May 2, 1923, Conditional upon satisfactory field test.

June 5, 1923 in our camp in sec. 22, T. 27 S., R. 19 W., Salt Lake Base and Meridian, in aproximate latitude 38° 27' 30" N., and longitude 113° 53' W., I examine the adjustments of both instruments, Nos. 8570 and 8589, and correct all errors. I compare the solar apparatus by their indications hourly with the meridian established by Polaris observation as follows:

At the same station, June 5, 1923, at 3h 23m 45s a.m. by my watch, which is 3om 2os fast of local mean time, I observe Polaris at eastern elongation, making four observations, two each with the telescope in direct and reversed positions, and mark the mean point in the line thus determined, on a hub firmly driven in the ground, 10 ons. N.

Azimuth of Polaris at eastern elongation is 1° 25' 8".

The observation was taken with Young & Sons solar transit No. 8570, used by Chas. F. Moore.

June 10, 1923, at the same station, I lay off 1° 25' 8"

...the west, and mark the point in the meridian thus determined with a nail in a hub driven firmly in the ground, 10 chains N. of our station.

June 10, 1923, at the same station, at 8h Om a. m. apparent time, with instruments No. 8570, used by Chas. F. Moore, and No. 8589 used by Elmer L. Smith, in the meridian, we set off 38° 27' 30" N. on the latitude arcs, and 22° 59' N. on the declination arcs, and determine meridians with the solar attachments, which we find to agree with the true meridian.

At apparent noon, using Young & sons solar transit, No. 8570, I make a meridian observation of the sun for time and latitude, observing simultaneously the altitude of the sun's lower limb, and the transit of the sun's W. limb, reversing the telescope and observing simultaneously the altitude of the sun's upper limb and the transit of the sun's E. limb.

| | |
|---|---|
| Mean observed altitude | 74° 31' 30" |
| Reduced latitude | 38° 27' 30" |
| Mean watch time of observation | 12h 37m 42s |
| Watch fast of local mean time | 38m 39s |

At apparent noon with both instruments in the meridian and the latitude arcs unchanged, we find the reading of the declination arcs to be 22° 59' N., which agrees with the computed declination of the sun

At 4h Om p.m. apparent time, with the latitude arcs unchanged, we set off 23° 0½' N., on the declination arcs and determine meridians, with the solar attachments, which we find to agree with the true meridian.

As all of the solar observations made during the usual hours of solar work come within 1' of the true meridian, we conclude that the adjustments of the instruments are satisfactory.

For final test of instruments, at the completion of the survey of this township, see field notes of T. 26 S.,

T. 27 S., R. 20 W.

R. 19 W., under heading of Test of Instruments.

MEASUREMENTS.

Unless otherwise specified, all measurements are made with Lallie steel ribbon tapes, 5 chs. in length, compared with a Lufkin standard steel tape, one chain in length, and found to be correct. The measurements are made on the slope, the vertical angles determined and the slope measurements properly reduced to true horizontal distances.

RESURVEY OF THE UTAH-NEVADA STATE BOUNDARY LINE.

From the 202 mile cor. on the Utah-Nevada State Boundary line, described in the field notes of T. 28 S., R. 20 W., Group 97.

North, on a resurvey line on 202d mile.

79.89 Fall 84 lks. E. of the 201 mile cor., which is a cottonwood post, 3 ft. long, 3 ins. in diam., marked and witnessed as described by the Surveyor General. As evidences of this cor. would be hard to find in a short time, alongside of post I

Set an iron post, 3 ft. long, 3 ins. in diam., 28 ins. in the ground, for 201st mile cor., with brass cap marked

201

N. | U.

1923

and raise a mound of stone, 2 ft. base, 1½ ft. high, W. of the post.

The true bearing of this line is N. 0° 36' W., and the distance is 79.89 chs.

From the 201st mile cor.

Resurvey of the Utah-Nevada State Boundary Line.

| Chains | |
|---|---|
| | North, on a resurvey line on the 201st mile. |
| 79.31 | Fall 12 lks. W. of the 200th mile cor., which is now a decayed cottonwood stake, 2 ft. long, and 2 ins. in diam., marked and witnessed as described by the Surveyor General. Alongside of old post |
| | Set an iron post, 3 ft. long, 3 ins. in diam., 20 ins. in the ground, on bedrock, and 16 ins. in a mound of stone, for 200th mile cor, with brass cap marked<br>200<br>N \| U<br>1923<br>and deposit, a sandstone, 6x6 3 ins., marked with a cross, X, at the base of the monument. |
| | True bearing of this line is N. 0° 5' E., and the distance is 79.31 chs. |
| | From the 200th mile cor. |
| | North, on a resurvey line on the 200th mile. |
| 80.40 | Fall 2 lks. E. of the 199th mile cor., which is a cottonwood stake, 2 ft. long, 3 ins. in diam., in poor condition, marked and witnessed as described by the Surveyor General, alongside of post I |
| | Set an iron post, 3 ft. long, 3 ins. in diam., 28 ins. in the ground, for 199th mile cor., with brass cap marked<br>199<br>N \| U<br>1923<br>and raise a mound of stone, 2 ft. base, 1½ ft. high W. of the post. |
| | The true bearing of this mile is N. 0° 1' W., and the distance is 80.40 chs. |

## Resurvey of the Utah-Nevada State Boundary Line.

Chains

From the 199th mile cor.

North, on a resurvey line on the 199th mile.

79.59 Fall 56 lks. W. of the 198th mile cor., which is a cottonwood post and marked stone, marked and witnessed as described by the Surveyor General, alongside of which I

Set an iron post, 3 ft. long, 3 ins. in diam., 28 ins. in the ground, for 198th mile cor., with brass cap marked

198
N. | U
1923

and deposit a sandstone, 4x4x4 ins., marked with a cross, at base of monument.

The true bearing of this line is N. 0° 24' E., and the distance is 79.59 chs.

---

From the 198th mile cor.

North, on a resurvey line on the 198th mile.

79.43 Fall 33 lks. E. of the 197th mile cor., which is a cottonwood stake with a marked stone, marked and witnessed as described by the Surveyor General, alongside of which I

Set an iron post, 3 ft. long, 3 ins. in diam., 6 ins. in the ground, on bedrock, and 30 ins. in a mound of stone, for 197th mile cor., with brass cap marked

197
N. | U
1923

and at base of monument, I deposit a marked stone, 4x4x4 ins. marked with a cross, X.

The true bearing of this line is N. 0° 14' W., and the distance is 79.43 chs.

---

| Chains | |
|---|---|
| | From the 197 th mile cor. |
| | North, along a resurvey line on the 197th mile. |
| 74.18 | Fall 137 lks. E. of the 196th mile cor., which is a cottonwood stake, 3 ft. long, 3 ins. in diam., with a marked stone, marked and witnessed as described by the Surveyor General, alongside of which |
| | Set an iron post, 3 ft. long, 3 ins. in diam., 6 ins. in the ground, on bedrock, and 30 ins. in a mound of stone, for the 196th mile cor., with brass cap marked<br>196<br>N \| U<br>1923<br>and at base of monument, I deposit a sandstone, 4x4x4 ins. marked with a cross, X. |
| | The true bearing of this line is N. 1° 3' W., and the distance is 74.19 chs. |
| | --- |
| | From the 196th mile cor. |
| | North, on a resurvey line on the 196th mile. |
| 80.00 | No evidence of 196th mile cor could be found. |
| | Continue North, on a resurvey line on the 195th mile. |
| 159.00 | Fall 168 lks. W. of the 194th mile cor., which is a cottonwood stake with marked stone; for description of cor. and accessories see field notes of T. 26 S., R. 20 W. |
| | The true bearing bet. the 196th and 194th mile cors. is N. 0° 36' E., and the distance is 159 chs. |
| | From the 196th mile cor. |
| | N. 0°,36' E., on a true line bet. the 196th and 194th mile cors. |
| 79.50 | Point midway bet. the 196th and 194th mile cor. |
| | Set an iron post, 3 ft. long, 3 ins. in diam., 8 ins. in the ground, on bedrock, and 28 ins. in a mound of stone, for the 195th mile cor., with brass cap marked<br>195<br>N \| U<br>1923.<br>and at base of monument, I deposit a sandstone, 6x6x4 ins. marked with a cross, X. |

| Chains | |
|---|---|
| 159.00 | The 194th mile cor. |

NORTH BOUNDARY OF T. 27 S., R. 20 W.

From the cor. of Tps. 26 and 27 S., Rs. 19 and 20 W., .. which is an iron post, 3 ins. in diam.,; for description of cor. and accessories see field notes of T. 27 S., R. 19 W., of this Group.

West, on a true line, bet. secs. 1 and 36.

Desc. 80 ft. over rolling bench land, thru scattering timber; general drainage NW.

22.40 Shallo draw, course NW.; continue desc.

40.00 On rocky W. slope

Set an iron post, 3 ft. long, 1 in. in diam., 20 ins. in the ground, on bedrock, and 16 ins. in a mound of stone, for ¼ sec. cor., with brass cap marked

¼ S 36 / S 1 / 1923

from which

A juniper, 12 ins. in diam., bears S. 14½° E., 257 lks. dist., marked ¼ S 1 B T.

A juniper, 10 ins. in diam., bears N. 75½° W., 183 lks. dist., marked ¼ S 36 B T.

Continue desc. 15 ft.

46.00 Road, bears N. and S.

Foot of asc. bears N. and S.; asc. 110 ft. over NE. slope.

50.00 Enter heavy timber, bears NE. and SW.; continue asc. over gentle E. slope.

64.00 Top of spur, projects N.; desc. 35 ft. over W. slope.

71.50 Draw, course N.; asc. 60 ft. to sec. cor.

80.00 On rocky NE. slope.

Set an iron post, 3 ft. long, 2 ins. in diam., 4 ins. in the ground, on bedrock, and 32 ins. in a mound of stone, for the cor. of secs. 1, 2, 35 and 36, with brass cap marked

. North Boundary of T. 27 S., R. 20 W.

Chains

T 26 S R 20 W

| S 35 | S 36 |
|---|---|
| S 2 | S 1 |

T 27 S

1923

from which

A pinon pine, 8 ins. in diam., bears N. 87¼° E., 24 lks. dist., marked T 26 S R 20 W S 36 B T.

A pinon pine, 10 ins. in diam., bears S. 80¼° E., 95 lks. dist., marked T 27 S R 20 W S 1 B T.

A pinon pine, 8 ins. in diam., bears S. 84° W., 48 lks. dist., marked T 27 S R 20 W S 2 B T.

A pinon pine, 10 ins. in diam., bears N. 29° W., 67 lks. dist., marked T 26 S R 20 W S 35 B T.

Land, rolling and broken bench land.

Soil, gravelly, sandy clay loam; 2nd and 3rd rate.

Timber, pinon pine and juniper.

Undergrowth, bunch grass and sagebrush.

---

West, on a true line bet. secs. 2 and 35.

Over broken bench land, thru heavy timber; asc. 50 ft.

7.30 Top of spur, projects N.; desc. 50 ft. over W. slope.

12.20 Draw, course N.; asc. 150 ft. over E. slope to ¼ sec. cor.

40.00 On rocky E. slope

Set an iron post, 3 ft. long, 1 in. in diam., 10 ins. in the ground, on bedrock, and 26 ins. in a mound of stone, for ¼ sec. cor., with brass cap marked

¼ S 35 / S 2

1923

from which

A pinon pine, 8 ins. in diam., bears S. 63¼° E., 65 lks. dist., marked ¼ S 2 B T.

North Boundary of T. 27 S., R. 20 W.

Chains

A pinon pine, 8 ins. in diam., bears N. 43° W., 90 lks. dist., marked ¼ S 35 B T.

Continue asc. 15 ft.

43.10 Intersect Utah- Nevada State Boundary line, 2.20 chs. N. 0° 36' E. of the 196 mile cor., heretofore described. At point of intersection

Set an iron post, 3 ftl long, 3 ins. in diam., 10 ins. in the ground, on bedrock, and 26 ins. in a mound of stone, for closing cor. of secs. 2 and 35, with brass cap marked

T 26 S
R 20 W
S 35
N CC
S 2
T 27 S
1923

from which

A pinon pine, 8 ins. in diam., bears N. 27¼° E., 93 lks. dist., marked T 26 S R 20 W S 35 CC BT.

A pinon pine, 10 ins. in diam., bears S. 63¼° E., 126 lks. dist., marked T 27 S R 20 W S 2 CC BT.

Land, broken bench land.

Soil, gravelly, sandy clay loam; 2nd and 3rd rate.

Timber, pinon pine and juniper.

Underprowth, sagebrush. Fair grazing.

---

Subdivision of T. 27 S., R. 20 W.

---

From the cor. of secs. 1, 2, 35 and 36, on the S. bdy. of the township, which is an iron post, 2 ins. in diam.; for description of corner and accessories see field notes of T. 28 S., R. 20 W. of Group 97.

N. 0° 1' W., bet. secs. 35 and 36.

Desc. 40 ft. over rolling bench land, thru medium timber.

29.77 Drs., course SW.; asc. 40 ft. to ¼ sec. cor.

| Chains | |
|---|---|
| 40.00 | On rolling bench land<br>Set an iron post, 3 ft. long, 1 in. in diam., 28 ins. in the ground, for ¼ sec. cor., with brass cap marked<br>¼<br>S 35 \| S 36<br>1923<br>from which<br>A juniper, 8 ins. in diam., bears N. 17¾° E., 83 lks. dist., marked ¼ S 36 B T.<br>A juniper, 8 ins. in diam., bears S. 71¼° W., 60 lks. dist., marked ¼ S 35 B T. |
| | Continue asc. 20 ft. over rolling bench land to sec. cor. |
| 80.00 | On rolling bench land<br>Set an iron post, 3 ft. long, 2 ins. in diam., 28 ins. in the ground, for the cor. of secs. 25, 26, 35 and 36, with brass cap marked<br>T 27 S R 20 W<br>S 26 \| S 25<br>S 35 \| S 36<br>1923<br>from which<br>A juniper, 8 ins. in diam., bears N. 12¼° E., 231 lks. dist., marked T 27 S R 20 W S 25 B T.<br>A juniper, 8 ins. in diam., bears S. 57¾° E., 174 lks. dist., marked T 27 S R 20 W S 36 B T.<br>A juniper, 12 ins. in diam., bears S. 11½° W., 157 lks. dist., marked T 27 S R 20 W S 35 B T.<br>A juniper, 8 ins. in diam., bears N. 38½° W., 342 lks. dist., marked T 27 S R 20 W S 26 B T. |
| | Land, rolling bench land. General drainage SW.<br>Soil, sandy clay loam; 2nd rate.<br>Timber, juniper.<br>Undergrowth, scattered bunch grass. Fair grazing. |

Subdivision of T. 27 S., R. 20 W.

| Chains | |
|---|---|
| | East, on a random line, bet. secs. 25 and 36. |
| 40.00 | Set temp. ¼ sec. cor. |
| 79.92 | Intersect E. bdy. of the Tp., 7 lks. S. of the cor. of secs. 25, 26, 35 and 36; for description of cor. and accessories see field notes of T. 27 S., R. 19 W., Group 97. |
| | Thence |
| | S. 89° 57' W., on a true line, bet. secs. 25 and 36. |
| | Asc. 15 ft. over rolling bench land, thru scattering timber. |
| 39.96 | On rolling bench land |
| | Set an iron post, 3 ft. long, 1 in. in diam., 28 ins. in the ground, for ¼ sec. cor., with brass cap marked |
| | ¼ S 25 / S 36 1923 |
| | from which |
| | A juniper, 12 ins. in diam., bears S. 54° E., 267 lks. dist., marked ¼ S 36 B T. |
| | A juniper, 8 ins. in diam., bears N. 49½° W., 108 lks. dist., marked ¼ S 25 B T. |
| | Continue over rolling bench land. |
| 79.92 | The cor. of secs. 25, 26, 35 and 36. |
| | Land, rolling bench land. General drainage SW. |
| | Soil, sandy loam; 2nd rate. |
| | Timber, juniper. |
| | Undergrowth, sagebrush and bunch grass. Fair grazing. |
| | West, on a true line, bet. secs. 26 and 35. |
| | Over rolling bench land, thru scattering timber; desc. 15 ft. |
| 40.00 | On rolling bench land |
| | Set an iron post, 3 ft. long, 1 in. in diam., 28 ins. in the ground, for ¼ sec. cor., with brass cap marked |

Subdivision of T. 27 S., R. 20 W.

Chains

$\frac{1}{4}$ S 26 /
S 35
1923

and raise a mound of stone, 2 ft. base, 1½ ft. high, N. of the post.

Desc. 35 ft.

41.40 Draw, course SW.

42.20 Intersect Utah-Nevada State Boundary Line, 4.76 chs. S. 0° 36' E., of the 201st mile cor., heretofore described. At point of intersection

Set an iron post, 3 ft. long, 2 ins. in diam., 28 ins. in the ground, for the closing cor. of secs. 26 and 35, with brass cap marked

T 27 S
S 26
NW — CC
S 35
R 20 W
1923

and raise a mound of stone, 2 ft. base, 1½ ft. high, E. of the post.

No other accessories available.

Land, rolling bench land; general drainage SW.

Soil, sandy loam; 2nd rate.

Timber, juniper.

Undergrowth, sagebrush and scattering growth of bunch grass. Fair grazing.

---

From the cor. of secs. 25, 26, 35 and 36.

N. 0° 1' W., bet. secs. 25 and 26.

Desc. 30 ft. over rolling bench land, thru scattering timber.

29.20 Draw, course W.; asc. 50 ft. to

40.00 On rolling bench land

Subdivision of T. 27 S., R. 20 W.

Chains

Set an iron post, 3 ft. long, 1 in. in diam., 18 ins. in the ground, on bedrock, and 18 ins. in a mound of stone, for the ¼ sec. cor., with brass cap marked

¼
S 26 | S 25
1923

from which

A juniper, 4 ins. in diam., bears S. 70¼° E., 120 lks. dist., marked ¼ S 25 B T.

A juniper, 6 ins. in diam., bears S. 45½° W., 93 lks. dist., marked ¼ S 26 B T.

Continue over rolling land.

42.20 Draw, course SW.

60.00 Draw, course SW.

80.00 On rolling bench land

Set an iron post, 3 ft. long, 2 ins. in diam., 28 ins. in the ground, for the cor. of secs. 23, 24, 25 and 26, with brass cap marked

T 27 S R 20 W
S 23 | S 24
S 26 | S 25
1923

and raise a mound of stone, 2 ft. base, 1½ ft. high, W. of the post.

Land, rolling bench land. General drainage SW.

Soil, sandy loam; 2nd rate.

Timber, scattering juniper.

Undergrowth, sagebrush and bunch grass, fair grazing.

---

N. 89° 57' E., on a random line, bet. secs. 24 and 25.

40.00 Set temp. ¼ sec. cor.

80.00 Intersect E. bdy. of the Tp., 5 lks. S. of the cor. of secs. 19, 24, 25 and 30; for description of cor and accessories see field notes of T. 27 S., R. 19 W.

Subdivision of T. 27 S., R. 20 W.

| Chains | |
|---|---|
| | Group 97. |
| | Thence |
| | S. 89½ 55' W., on a true line, bet. secs. 24 and 25. |
| | Over rolling bench land, thru scattering timber. |
| 10.70 | Draw, course SW. |
| 25.00 | Leave timber, bears NE. and SW. |
| 40.00 | On rolling bench land |
| | Set an iron post, 3 ft. long, 1 in. in diam., 28 ins. in the ground, for ¼ sec. cor., with brass cap marked |
| | ¼ S 24. / S 25 |
| | 1923 |
| | and raise a mound of stone, 2 ft. base, 1½ ft. high, N. of the post. |
| | Continue over rolling bench land. |
| 80.00 | The cor. of secs. 23, 24, 25 and 26. |
| | Land, rolling bench land. General drainage SW, |
| | Soil, sandy loam; 2nd rate. |
| | Timber, juniper. |
| | Undergrowth, sagebrush and bunchgrass. Fair grazing. |
| | West, on a true line, bet. secs. 23 and 26. |
| | Over rolling bench land. |
| 40.00 | On rolling land |
| | Set an iron post, 3 ft. long, 1 in. in diam., 28 ins. in the ground, for ¼ sec. cor., with brass cap marked |
| | ¼ S 23 / S 26 |
| | 1923 |
| | and raise a mound of stone, 2 ft. base, 1½ ft. high, N. of the post. |
| | Continue over rolling land. |
| 42.13 | Intersect Utah-Nevada State Boundary Line, 4.08 chs. |

Subdivision of T. 27 S., R. 20 W.

Chains

S. 0° 5' W., of the 200th mile cor., heretofore described. At point of intersection

Set an iron post, 3 ft. long, 2 ins. in diam., 28 ins. in the ground, for the closing cor., of secs. 23 and 26, with brass cap marked

T 27 S
S 23
N. — CC
S 26
R 20 W
1923

and raise a mound of stone, 2 ft. base, 1½ ft. high, E. of the post.

Land, rolling bench land. General drainage SW.

Soil, sandy loam; 2nd rate.

Timber, none.

Undergrowth, sagebrush and bunch grass. Fair grazing.

---

From the cor. of secs. 23, 24, 25 and 26.

N. 0° 1' W., bet. secs. 23 and 24.

Over rolling bench land, thru scattering timber.

29.10 Draw, course SW.

40.00 On rolling land.

Set an iron post, 3 ft. long, 1 in. in diam., 6 ins. in the ground, on bedrock, and 30 ins. in a mound of stone, for ¼ sec. cor., with brass cap marked

¼
S 23 | S 24
1923

from which

A juniper, 8 ins. in diam., bears S. 50¼° E., 39 lks. dist., marked ¼ S 24 B T.

A juniper, 4 ins. in diam., bears N. 53¼° W., 49 lks. dist., marked ¼ S 23 B T.

Continue over rolling land.

Subdivision of T. 27 S., R. 20 W.

| Chains | |
|---|---|
| 69.30 | Draw, course SW. Timber becomes medium |
| 80.00 | On rolling land |
| | Set an iron post, 3 ft. long, 2 ins. in diam., 8 ins. in the ground, on bedrock, and 28 ins. in a mound of stone, for the cor. of secs. 13, 14, 23 and 24, with brass cap marked |
| | T 27 S R 20 W<br>S 14 \| S 13<br>S 23 \| S 24<br>1923 |
| | from which |
| | A juniper, 3 ins. in diam., bears N. 49¾° E., 97 lks. dist., marked B T. |
| | A juniper, 3 ins. in diam., bears S. 52¾° E., 80 lks. dist., marked B T. |
| | A juniper, 3 ins. in diam., bears S. 46½° W., 285 lks. dist., marked B T. |
| | A juniper, 3 ins. in diam., bears N. 53¼° W., 193 lks. dist., marked B T. |
| | No larger trees available. |
| | Land, rolling bench land. |
| | Soil, sandy loam; 2nd rate. |
| | Timber, juniper. |
| | Undergrowth, sagebrush and bunch grass. Fair grazing. |
| | --- |
| | N. 89° 55' E., on a random line, bet. secs. 13 and 24. |
| 40.00 | Set temp. ¼ sec. cor. |
| 80.02 | Intersect E. bdy. of the Tp., at the cor. of secs. 13, 18, 19 and 24; for description of cor. and accessories see field notes of T. 27 S., R. 19 W., Group 97. |
| | Thence |
| | S. 89° 55' W., on a true line, bet. secs. 13 and 24. |
| | Desc. 30 ft. over rolling bench land, thru scattering timber. |
| 32.20 | Road, bears N. and S. |

## Subdivision of T. 27 S., R. 20 W.

| Chains | |
|---|---|
| 40.01 | On rolling bench land<br>Set an iron post, 3 ft. long, 1 in. in diam., 3 ins. in the ground, on bedrock, and 33 ins. in a mound of stone, for ¼ sec. cor., with brass cap marked<br>¼ S 13 / S 24<br>1923<br>and at base of monument, I deposit a sandstone, 4x3x3 ins., marked with a cross, X.<br>No other accessories available. |
| | Desc. 70 ft. over rolling bench land. |
| 75.60 | Draw, course SW.; asc. 30 ft. to cor. |
| 80.02 | The cor. of secs. 13, 14, 23 and 24. |
| | Land, rolling bench land. |
| | Soil, sandy clay loam; 2nd rate. |
| | Timber, juniper. |
| | Undergrowth, sagebrush and bunch grass. Fair grazing. |
| | West, on a true line, bet. secs. 14 and 23. |
| | Over rolling bench land, thru medium timber. |
| 40.00 | On rolling bench land<br>Set an iron post, 3 ft. long, 1 in. in diam., 28 ins. in the ground, for ¼ sec. cor., with brass cap marked<br>¼ S 14 / S 23<br>1923<br>from which<br>A juniper, 6 ins. in diam., bears S. 48° W., 224 lks. dist., marked ¼ S 23 B T.<br>A juniper, 6 ins. in diam., bears N. 49¼° W., 76 lks. dist., marked ¼ S 14 B T. |
| | Continue over rolling land. |
| 42.07 | Intersect Utah-Nevada State Boundary Line, 4.62 chs. |

Subdivision of T. 27 S., R. 20 W.

Chains

S. 0° 1' E., of the 199th mile cor., heretofore described. At point of intersection

Set an iron post, 3 ft. long, 2 ins. in diam., 28 ins, in the ground, for closing cor. of secs. 14 and 23, with brass cap marked

M. | T 27 S / S 14 — CC / S 23 / R 20 W

1923

from which

A juniper, 2 ins. in diam., bears N. 51° E., 38 lks. dist., marked B T. No larger tree available.

A juniper, 6 ins. in diam., bears S. 55½° E., 61 lks. dist., marked T 27 S R 20 W S 23 CC BT.

Land, rolling bench land.

Soil, sandy clay; 2nd rate.

Timber, juniper.

Undergrowth, sagebrush and bunch grass. Fair grazing.

---

From the cor. of secs. 13, 14, 23 and 24.

N. 0° 1' W., bet. secs. 13 and 14.

Asc. 115 ft. over rolling bench land, thru medium timber.

36.40 Top of low spur, projects S. 10° E.; desc. 10 ft. to ¼ sec. cor.

40.00 On NE. slope of spur.

Set an iron post, 3 ft. long, 1 in. in dia., 3 ins. in the ground, on bedrock, and 33 ins. in a mound of stone, for ¼ sec. cor., with brass cap marked

¼

S 14 | S 13

1923

from which

Subdivision of T. 27 S., R. 20 W.

| Chains | |
|---|---|
| | A pinon pine, 12 ins. in diam., bears S. 80½° E., 102 lks. dist., marked ¼ S 13 B T. |
| | A juniper, 6 ins. in diam., bears S. 22° W. 42 lks. dist., marked ¼ S 14 B T. |
| | Asc. 10 ft. over rolling land, to sec. cor. |
| 76.60 | Draw, course SW. |
| 80.00 | On rolling bench land |
| | Set an iron post, 3 ft. long, 2 ins. in diam., 10 ins. in the ground, on bedrock, and 26 ins. in a mound of stone, for the cor. of secs. 11, 12, 13 and 14, with brass cap marked |
| | T. 27 S R 20 W<br>S 11 \| S 12<br>S 14 \| S 13<br>1923 |
| | from which |
| | A pinon pine, 8 ins. in diam., bears N. 81¼° E., 156 lks. dist., marked T 27 S R 20 W S 12 B T. |
| | A pinon pine, 12 ins. in diam., bears S. 32¼° E., 163 lks. dist., marked T 27 S R 20 W S 13 B T. |
| | A pinon pine, 12 ins. in diam., bears S. 52½° W., 40 lks. dist., marked T 27 S R 20 W S 14 B T. |
| | A juniper, 8 ins. in diam., bears N. 38¼° W., 115 lks. dist., marked T 27 S R 20 W S 11 B T. |
| | Land, rolling bench land. |
| | Soil, sandy clay loam; 2nd rate. |
| | Timber, juniper, and pinon pine. |
| | Undergrowth, sagebrush and bunch grass. Fair grazing. |
| | --- |
| | N. 89° 55' E., on a random line, bet. secs. 12 and 13. |
| 40.00 | Set temp. ¼ sec. cor. |
| 80.02 | Intersect E. bdy. of the Tp., 9 lks. N. of the cor. of secs. 7, 12, 13 and 18; for description of cor. and accessories see field notes of T. 27 S., R. 19 W., Group 97. |

Subdivision of T, 27 S., R. 20 W.

| Chains | |
|---|---|
| | Thence |
| | S. 89° 59' W., on a true line, bet. secs. 12 and 13. |
| | Over rolling bench land, thru medium timber. Desc. 10 ft. |
| 5.00 | Draw, course SW.; continue over rolling land. |
| 27.20 | Road, bears N. and S. |
| 40.01 | On rolling bench land, at foot of E. slope of spur. |
| | Set an iron post, 3 ft. long, 1 in. in diam., 28 ins. in the ground, for ¼ sec. cor., with brass cap marked |
| | ¼ S 12 / S 13 / 1923 |
| | from which |
| | A juniper, 18 ins. in diam., bears N. 32½° E., 53 lks. dist., marked ¼ S 12 B T. |
| | A pinon pine, 6 ins. in diam., bears S. 72½° E., 61 lks. dist., marked ¼ S 13 B T. |
| | Asc. 50 ft. |
| 44.00 | Top of low spur, projects SW.; continue over rolling land, to sec. cor. |
| 48.60 | Draw, course SW. |
| 80.02 | The cor. of secs. 11, 12, 13 and 14. |
| | Land, rolling bench land. |
| | Soil, sandy clay loam; 2nd rate. |
| | Timber, juniper and pinon pine. |
| | Undergrowth, sagebrush and bunchgrass. Fair grazing. |
| | --- |
| | West, on a true line, bet. secs. 11 and 14. |
| | Over rolling land thru heavy timber. Desc. 10 ft. |
| 22.10 | Top of spur, projects SW.; desc. 45 ft. |
| 27.00 | Draw, course SW.; asc. 30 ft. |
| 33.40 | Top of spur, projects SW. |
| 40.00 | On W. slope of spur |
| | Set an iron post, 3 ft. long, 1 in. in diam., 8 ins. in the ground, on bedrock, and 28 ins. in a mound of |

**Subdivision of T. 27 S., R. 20 W.**

Chains

stone, for ¼ sec. cor., with brass cap marked

$$\frac{1/4 \quad S\ 11}{S\ 14}$$

1923

from which

A juniper, 6 ins. in diam., bears N. 29½° E., 31 lks. dist., marked ¼ S 11 B T.

A juniper, 6 ins. in diam., bears S. 43° E., 50 lks. dist., marked ¼ S 14 B T.

Desc. 45 ft.

41.50 Intersect Utah-Nevada State Boundary Line, 4.22 chs. S. 0° 24' W., of the 198th mile cor., heretofore described. At point of intersection

Set an iron post, 3 ft. long, 2 ins. in diam., 6 ins. in the ground, on bedrock, and 30 ins. in a mound of stone, for the closing cor. of secs. 11 and 14, with brass cap marked

N. | T 27 S / S 11 / CC / S 14 / R 30 W

1923

from which

A pinon pine, 10 ins., in diam., bears N. 10½° E., 94 lks. dist., marked T 27 S R 20 W S 11 CC BT.

A juniper, 6 ins. in diam., bears S. 60½° E., 33 lks. dist., marked T 27 S R 20 W S 14 CC BT

Land, rolling bench land.

Soil, sandy clay loam; 2nd rate.

Timber, juniper and pinon pine.

Undergrowth, sagebrush and bunch grass. Fair grazing.

---

From the cor. of secs. 11, 12, 13 and 14.

N. 0° 1' W., bet. secs. 11 and 12.

Subdivision of T. 27 S., R. 20mW.

| Chains | |
|---|---|
| | Asc. 215 ft. over rolling land, thru medium timber. |
| 39.20 | Top of spur, projects S. 30° E. |
| 40.00 | Near top of spur |
| | Set an iron post, 3 ft. long, 1 in. in diam., 6 ins. in the ground, on bedrock, and 30 ins. in a mound of stone, for ¼ sec. cor., with brass cap marked |
| | ¼<br>S 11 \| S 12<br>1923 |
| | from which |
| | A juniper, 6 ins. in diam., bears N. 68° E., 91 lks. dist., marked ¼ S 12 B T. |
| | A juniper, 8 ins. in diam., bears N. 8½° W., 128 lks. dist., marked ¼ S 11 B T. |
| | Desc. 45 ft. over rolling and broken land. |
| 52.45 | Draw, course SE.; asc. 45 ft. |
| 58.00 | Top of short spur, falls SE.; desc. 50 ft. over rolling and broken land to sec. cor. |
| 62.90 | Draw, course SE. |
| 80.00 | On rolling bench land |
| | Set an iron post, 3 ft. long, 2 ins. in diam., 28 ins. in the ground, for cor. of secs. 1, 2, 11 and 12, with brass cap marked |
| | T 27 S R 20 W<br>S 2 \| S 1<br>S 11 \| S 12<br>1923 |
| | from which |
| | A pinon pine, 8 ins. in diam., bears N. 33¼° E., 153 lks. dist., marked T 27 S R 20 W S 1 B T. |
| | A juniper, 8 ins. in diam., bears S. 19° E., 84 lks. dist., marked T 27 S R 20 W S 12 B T. |
| | A juniper, 14 ins. in diam., bears S. 67½° W., 148 lks. dist., marked T 27 S R 20 W S 11 B T. |
| | A juniper, 12 ins. in diam., bears N. 40¼° W., |

Subdivision of T. 27 S., R. 20 E.

| Chains | |
|---|---|
| | 39 lks. dist., marked T 27 S R 20 W S 2 B T. |
| | Land, rolling and broken bench land. |
| | Soil, sandy clay; 2nd rate. |
| | Timber, juniper, and pinon pine. |
| | Undergrowth, sagebrush and bunch grass. Fair grazing. |
| | --- |
| | N. 89° 59' E., on a random line, bet. secs. 1 and 12 |
| 40.00 | Set temp. ¼ sec. cor. |
| 80.00 | Intersect E. bdy. of the Tp., at the cor. of secs. 1, 2, 7, and 12; for description of cor. and accessories see field notes of T. 27 S., R. 19 W., Group 97. |
| | Thence |
| | S. 89° 59' E., on a true line, bet. secs. 1 and 12 |
| | Over rolling bench land, thru scattering timber. |
| 40.00 | On rolling bench land |
| | Set an iron post, 3 ft. long, 1 in. in diam., 28 ins. in the ground, for ¼ sec. cor., with brass cap marked |
| | ¼ S 1 / S 12 / 1923 |
| | from which |
| | A juniper, 10 ins. in diam., bears S. 72° W., 171 lks. dist., marked ¼ S 12 B T. |
| | A juniper, 8 ins. in diam., bears N. 21½° W. 14 lks. dist., marked ¼ S 1 B T. |
| | Asc. 40 ft. over rolling land to sec. cor. As I continue W, on this line timber becomes more dense, to medium. |
| 77.00 | Road, bears E. and S. |
| 80.00 | The cor. of secs. 1, 2, 11 and 12. |
| | Land, rolling bench land. |
| | Soil, sandy loam; 2nd rate. |
| | Timber, juniper and pinon pine. |

Subdivision of T. 27 S., R. 20 W.

| Chains | |
|---|---|
| | Undergrowth, sagebrush and bunch grass. Fair grazing. |
| | West, on a true line, bet. secs. 2 and 11. |
| | Asc. 120 ft. over rolling bench land, thru heavy timber. |
| 22.40 | Top of spur, projects SE.; continue asc. 30 ft. to ¼ sec. cor. |
| 40.00 | On rolling land |
| | Set an iron post, 3 ft. long, 1 in. in diam., 6 ins. in the ground, on bedrock, and 30 ins. in a mound of stone, for ¼ sec. cor., with brass cap marked |
| | ¼ S 2 / S 11 |
| | 1923 |
| | from which |
| | A pinon pine, 14 ins. in diam., bears N. 46¼° E., 21 lks. dist., marked ¼ S 2 B T. |
| | A pinon pine, 12 ins. in diam., bears S. 45¼° W., 12 lks. dist., marked ¼ S 11 B T. |
| 41.86 | Intersect Utah-Nevada State Boundary Line, 3.66 chs. S. 0° 14' E., of the 197th mile cor., heretofore described. At point of intersection |
| | Set an iron post, 3 ft. long, 2 ins. in diam., 6 ins. in the ground, on bedrock, and 30 ins. in a mound of stone, for the closing cor. of secs. 2 and 11, with brass cap marked |
| | N \| T 27 S / S 2 / CC / S 11 / R 20 W |
| | 1923 |
| | from which |
| | A pinon pine, 8 ins. in diam., bears N. 47° E., 35 Lks, dist., marked T 27 S R 20 W S 2 CC BT. |

Subdivision of T. 27 S., R. 20 W.

| Chains | |
|---|---|
| | A pinon pine, 6 ins. in diam., bears S. 27° E., 28 lks. dist., marked T 27 S R 20 W S 11 CC BT. |
| | Land, rolling bench land. |
| | Soil, sandy clay loam; 2nd rate. |
| | Timber, juniper and pinon pine. |
| | Undergrowth, sagebrush and bunch grass. Fair grazing. |
| | From the cor. of secs. 1, 2, 11 and 12. |
| | N. 0° 1' W., on a random line, bet. secs. 1 and 2. |
| 40.00 | Set temp. ¼ sec. cor. |
| 80.00 | Intersect N. bdy of the Tp., at the cor. of secs. 1, 2, 35 and 36; heretofore described. |
| | Thence |
| | S. 0° 1' E., on a true line, bet. secs. 1 and 2. |
| | Asc. 10 ft. over rolling and broken bench land, thru heavy timber. |
| 2.30 | Top of spur, projects NE.; desc. 35 ft. |
| 7.00 | Draw, course NE.; asc. 75 ft. |
| 13.80 | Top of ridge, bears NE. and W.; desc. 35 ft. |
| 18.80 | Draw, course NE.; asc. 140 ft. |
| 38.00 | Top of spur, slopes NE.; desc. 5 ft. to ¼ sec. cor. |
| 40.00 | On SE. slope of spur |
| | Set an iron post, 3 ft. long, 1 in. in diam., 6 ins. in the ground, on bedrock, and 30 ins. in a mound of stone, for ¼ sec. cor., with brass cap marked |

$$S\ 2 \Big|^{\frac{1}{4}} S\ 1$$
$$1923$$

from which

A pinon pine, 8 ins. in diam., bears N. 80¾° E., 56 lks. dist., marked ¼ S 1 B T.

A pinon pine, 8 ins. in diam., bears N. 11½° W., 34 lks. dist., marked ¼ S 2 B T.

Continue asc. 50 ft.

Subdivision of T. 27 S., R. 20 W.

| Chains | |
|---|---|
| 47.40 | Top of spur, projects NE.; desc. 20 ft. |
| 52.40 | Head of draw, course NE.; asc. 50 ft. |
| 58.00 | Top of spur ridge, bears E. and W.; desc. 65 ft, to sec. cor., over rolling bench land. |
| 80.00 | The cor. of secs. 1, 2, 11 and 12. |
| | Land, rolling and broken |
| | Soil, sandy clay loam; 2nd rate. |
| | Timber, juniper and pinon pine. |
| | Undergrowth, sagebrush and bunch grass. Fair grazing. |
| | ESTABLISHMENT OF ¼ SEC. CORS. ON UTAH-NEVADA BOUNDARY. |
| | From the closing cor. of Tps. 27 and 28 S., R. 20 W. on the Utah-Nevada State Boundary Line which is an iron post, 3 ins. in diam.; for description of cor. and accessories see field notes of T. 28 S., R. 20 W. of this Group. |
| | N. 0° 16' W., along the W. bdy. of sec. 35, T. 27 S., R. 20 W. |
| 4.90 | The 202nd mile cor. on the Utah-Nevada Boundary Line; heretofore described. |
| | Thence |
| | N. 0° 36' W., along W. bdy. of sec. 35. |
| 40.01½ | A point midway bet. the closing cor. of Tps. 27 and 28 S., R. 20 W. and the closing cor. of secs. 26 and 35, T. 27 S., R. 20 W. |
| | Set an iron post, 3 ft. long, 1 in. in diam., 28 ins. in the ground for ¼ sec. cor., on W. bdy of sec. 35, with brass cap marked |
| | ¼<br>S 35<br>1923 |
| | from which |
| | A juniper, 10 ins. in diam., bears N. 31½° E., 130 lks. dist., marked ¼ S 35 B T. |

**Establishment of ¼ sec. cors. on Utah-Nevada Boundary Line.**

Chains

A juniper, 16 ins. in diam., bears S. 53½° E., 161 lks. dist., marked ¼ S 35 B T.

80.03 The closing cor. of secs. 26 and 35.

---

From the closing cor. of secs. 26 and 35.

N. 0° 36' W., along W. bdy. of sec. 26

4.76 The 201st mile cor. on the Utah-Nevada Boundary Line; heretofore described.

Thence

N. 0° 5' E., along W. bdy. of sec. 26.

39.99½ Point midway bet. the closing cor. of secs. 26 and 35 and the closing cor. of secs. 23 and 26, T.27 S., R.20W.

Set an iron post, 3 ft. long, 1 in. in diam., 28 ins. in the ground, for ¼ sec. cor. W. bdy. of sec. 26, with brass cap marked

¼
S 26
1923

and raise a mound of stone, 2 ft. base, 1½ ft. high, E. of the post.

79.99 The closing cor. of secs. 23 and 26.

---

From the closing cor. of secs. 23 and 26.

N. 0° 5' E., along W. bdy. of sec. 23.

4.76 The 200th mile cor. on the Utah-Nevada Boundary Line; heretofore described.

Thence

N. 0° 1' W., along W. bdy. of sec. 23.

39.99 Point midway bet. the closing cor. of secs. 23 and 26, and the closing cor. of secs. 14 and 23, T. 27 S., R. 20 W.

Set an iron post, 3 ft. long, 1 in. in diam., 28 ins. in the ground, for ¼ sec. cor. W. bdy. of sec. 23, with brass cap marked

Establishment of ¼ sec. cors. on Utah-Nevada Boundary.

| Chains | |
|---|---|
| | ¼ / S 23 1923 |
| | from which |
| | A juniper, 3 ins. in diam., bears N. 73¾° E., 51 lks. dist., marked B T. |
| | A juniper, 3 ins. in diam., bears N. 63¾° E., 55 lks. dist., marked B T. |
| | No larger trees available. |
| 79.86 | The closing cor. of secs. 14 and 23. |
| | From the closing cor. of secs. 14 and 23. |
| | N. 0° 1' W., along W. bdy. of sec. 14. |
| 4.62 | The 199th mile cor. on the Utah-Nevada Boundary Line; heretofore described. |
| | Thence |
| | N. 0° 24' E., along W. bdy. of sec. 14. |
| 39.99½ | Point midway bet. closing cor. of secs. 14 and 23, and the closing cor. of secs. 11 and 14, T 27 S., R. 20 W. |
| | Set an iron post, 3 ft. long, 1 in. in diam., 28 ins. in the ground, for ¼ sec. cor. W. bdy. of sec. 14, with brass cap marked |
| | ¼ S 14 1923 |
| | from which |
| | A juniper, 6 ins. in diam., bears N. 38¼° E., 174 lks. dist., marked ¼ S 14 B T. |
| | A pinon pine, 6 ins. in diam., bears S. 36¾° E., 217 lks. dist., marked ¼ S 14 B T. |
| 79.99 | The closing cor. of secs. 11 and 14. |

Establishment of ¼ sec. cors. on Utah-Nevada Boundary [illegible]

| Chains | |
|---|---|
| | From the closing cor. of secs. 11 and 14. |
| | N. 0° 24' E., along W. bdy. of sec. 11. |
| 4.22 | The 198th mile cor. on the Utah-Nevada Boundary Line; heretofore described. |
| | Thence |
| | N. 0° 14' W., along W. bdy. of sec. 11. |
| 39.99½ | Point midway bet. closing cor. of secs. 11 and 14, and the closing cor. of secs. 2 and 11, T. 27 S., R. 20 W. |
| | Set an iron post, 3 ft. long, 1" in diam., 4 ins. in the ground, for ¼ sec. cor. W. bdy. of sec. 11, with brass cap marked |
| | ¼<br>S 11<br>1923 |
| | from which |
| | A juniper, 6 ins. in diam., bears N. 22¾° E., 82 lks. dist., marked ¼ S 11 B T. |
| | A juniper, 6 ins. in diam., bears S. 38½° E., 35 lks. dist., marked ¼ S 11 B T. |
| 79.99 | The closing cor. of secs. 2 and 11. |

---

| | |
|---|---|
| | From the closing cor. of secs. 2 and 11. |
| | N. 0° 14' W., along W. bdy. of sec. 2. |
| 3.66 | The 197th mile cor., on the Utah-Nevada Boundary Line; heretofore described. |
| | Thence |
| | N. 1° 3' W., along W. bdy. of sec. 2. |
| 40.01 | Northing of 40.00 chs. from the closing cor. of secs. 2 and 11. |
| | Set an iron post, 3 ft. long, 1 in. in diam., 6 ins. in the ground, on bedrock, and 30 ins. in a mound of stone, for ¼ sec. cor. W. bdy. of sec. 2, with brass cap marked |

Establishment of ¼ sec. cors. Utah-Nevada Boundary.

Chains

¼
S 2
1923

from which

A pinon pine, 12 ins. in diam., bears N. 29½° E.,
244 lks. dist., marked ¼ S 2 B T.

A pinon pine, 16 ins. in diam., bears S. 74½° E.,
144 lks. dist., marked ¼ S 2 B T.

77.85 From the closing cor. of secs. 2 and 11.

The 196th mile cor. on the Utah-Nevada Boundary line.

Thence

N. 0°36' E., along W. bdy. of sec. 2.

80.05 The closing cor. of Tps. 26 and 27 S., R. 20 W.

---

LATITUDES, DEPARTURES AND CLOSING ERRORS.

---

| Lines designated | True bearing | Distances | Latitudes N. | Latitudes S. | Departures E. | Departures W. |
|---|---|---|---|---|---|---|
| | | | Chains | Chains | Chains | Chains |
| W.bdy.T27SR20W. | S. 0°36'W. | 2.20 | | 2.20 | | .02 |
| W.bdy.T27SR20W. | S. 1° 8½'E. | 74.19 | | 74.18 | 1.38 | |
| W.bdy.T27SR20W. | S. 0°14'E. | 79.43 | | 79.43 | .33 | |
| W.bdy.T27SR20W. | S. 0°24'W. | 79.59 | | 79.59 | | .56 |
| W.bdy.T27SR20W. | S. 0° 1'E. | 80.40 | | 80.40 | .02 | |
| W.bdy.T27SR20W. | S. 0° 5'W. | 79.31 | | 79.31 | | .12 |
| W.bdy.T27SR20W. | S. 0°36'E. | 79.89 | | 79.89 | .84 | |
| W.bdy.T27SR20W. | S. 0°16'E. | 4.90 | | 4.90 | .02 | |
| S.bdy.T27SR20W. | East | 121.36 | | | 121.36 | |
| E.bdy.T27SR20W. | North | 480.00 | 480.00 | | | |
| N.bdy.T27SR20W. | West | 123.10 | | | | 123.10 |
| Convergency | | | | | | .14 |
| | | | 480.00 | 479.80 | 123.93 | 123.94 |
| | | | 479.80 | | | 123.93 |
| Error in latitude | | | .10 | | | |
| Error in departure | | | | | | .01 |

---

**

---

GENERAL DESCRIPTION.

This fractional township consists of rolling and broken bench land, and has a general drainage to the

General Description

Chains

SW, with the exception of the land in sections one and two, which has a general drainage to the north.

The whole of the township is covered with a growth of juniper and pinon pine timber, that varies in density from very scattering to heavy, and a medium growth of sagebrush undergrowth. There is a medium stand of bunch grass that affords fair grazing for cattle or sheep, but as there are no water supplies on this land, it is best adapted for winter range.

The soil consists of a sandy clay loam, which may be termed as second rate.

There are no settlers on this township, and no improvements.

No indications of coal, oil or mineral.

FINIS

BOOK A-468

4—680

## FIELD ASSISTANTS.

| NAMES. | CAPACITY. |
|---|---|
| Robert Dotson | First Assistant |
| Elden Emett | " " |
| Lawrence Jorgenson | Second Assistant |
| Kinkwood Clark | " " |
| Clifford Voorhees | Flagman |
| Ford Faux | Cornerman |
| Janis Allred | " |
| | |
| | |
| | |
| | |
| | |
| | |
| | |
| | |
| | |
| | |
| | |
| | |

6—2764

BOOK A 488

# CERTIFICATE OF UNITED STATES TRANSITMEN. ~~SURVEYOR~~.

We, Chas. F. Moore and Elmer L. Smith, in the capacity of ~~I~~, U. S. Transitman ~~U. S. Surveyor~~, hereby certify upon honor that, in pursuance of special instructions received from the U. S. Surveyor General for Utah bearing date of the 31 day of March, 1921, we have well, faithfully, and truly in our own proper persons and in strict conformity with said instructions, the Manual of Surveying Instructions, and the laws of the United States, surveyed all those parts or portions of the Resurvey of the Utah-Nevada State Boundary Line between the 195th. and 202nd. mile corners and the Survey of the North Boundary and Subdivision of T. 27 S., R. 20 W.

of the Salt Lake Base and Meridian, in the State of Utah, which are represented in the foregoing field notes and date diagram as having been executed by us, and under our direction; and that all the corners of said survey have been established and perpetuated in strict accordance with the Manual of Surveying Instructions, and the special written instructions of the U. S. Surveyor General for Utah and in the specific manner described in the field notes, and that the foregoing are the original field notes of such survey.

Salt Lake City, Utah
February 26, 1924

Chas. F. Moore
U. S. Transitman ~~U. S. Surveyor~~

Los Angeles, Calif., May 6, 1924

Elmer L. Smith
U. S. Transitman

## APPROVAL.

OFFICE OF THE UNITED STATES SURVEYOR GENERAL,

Salt Lake City, Utah, June 20, 1924.

The foregoing field notes of the resurvey of the Utah-Nevada State Boundary line between the 195th and 202d mile posts; and the survey of the north boundary and subdivisional lines of Township No. 27 South, Range No. 20 West of the Salt Lake Base and Meridian, Utah;

executed by Chas. F. Moore and Elmer L. Smith

under ~~his~~ special instructions dated March 3, 1921, having been critically examined, and the necessary corrections and explanations made, the said field notes, and the resurveys and surveys they describe, are hereby approved.

E. L. Sorenson
*U. S. Surveyor General.*

I certify that the foregoing transcript of the field notes of the above-described surveys in ....., has been correctly copied from the original notes on file in this office.

6—2764

*U. S. Surveyor General.*

Blank

Page

Blank

Page

U. S. Surveyor General's Office
JUN 19 1924
SALT LAKE CITY, UT

4—879

E.

BOOK A-468

# FIELD NOTES

OF THE SURVEY OF THE

NORTH AND WEST BOUNDARIES AND THE SUBDIVISIONS OF

T. 28 S., R. 19 W.

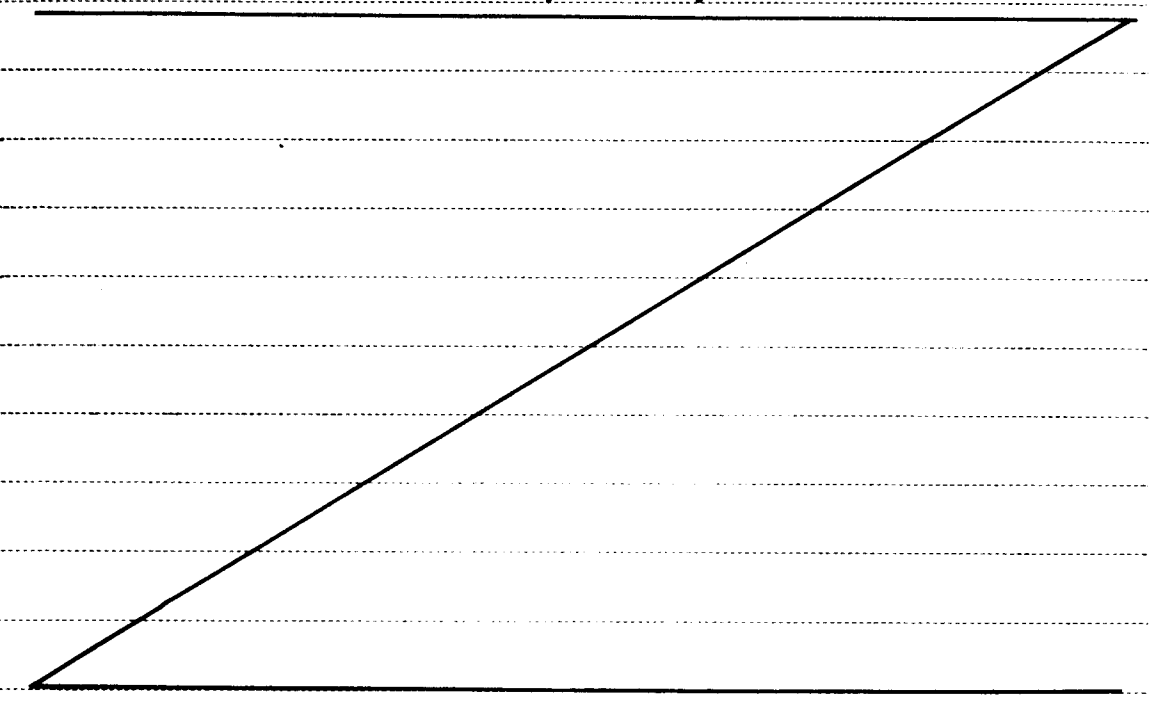

*Of the* SALT LAKE BASE AND ..... *Meridian,*

*In the State of* UTAH

EXECUTED BY

| | |
|---|---|
| Ralph Gentry, | U.S. Cadastral Engineer. |
| Harold S. Paul, | U.S. Transitman. |
| Chas. F. Moore, | U.S. Transitman. |
| Elmer L. Smith, | U.S. Transitman. |

*In the capacity of U. S. Surveyors, under instructions dated* March 3, ....., *19*21,

*issued by the United States Surveyor General to govern surveys included in Group No.* 97, *which were approved by the Commissioner of the General Land Office,* March 25, ....., *19*21

ASSIGNMENT INSTRUCTIONS DATED MAY 2, 1923.

*Survey commenced* May 17 ....., *19*23

*Survey completed* June 1, ....., *19*23

6—151

LCW A-468

# INDEX DIAGRAM.

*Township* 28 South, *Range* 19 West.

| | 12 | 14 | 15 | 16 | 18 | 19 |
|---|---|---|---|---|---|---|
| 11 | 6 86 85 | 5 70 84 | 4 58 69 | 3 44 57 | 2 33 44 | 1 32 |
| 10 | 7 83 82 | 8 68 81 | 9 56 67 | 10 43 54 | 11 30 42 | 12 30 |
| 9 | 18 80 79 | 17 66 78 | 16 53 65 | 15 40 52 | 14 28 39 | 13 27 |
| 7 | 19 77 76 | 20 64 75 | 21 51 62 | 22 38 49 | 23 26 37 | 24 25 |
| 6 | 30 74 73 | 29 61 73 | 28 48 61 | 27 36 47 | 26 23 35 | 25 22 |
| 5 | 31 71 | 32 59 | 33 45 | 34 33 | 35 20 | 36 |

6—151

Date Diagram of T. 28 S., R. 19 W.

Date diagram

| | 5-31-23 | | 5-29-23 | | 5-28-23 | |
|---|---|---|---|---|---|---|
| 5-29-23 | 6<br>6-1-23 6-1-23 | 5<br>6-1-23 6-1-23 | 4<br>5-31-23 5-31-23 | 3<br>5-26-23 5-26-23 | 2<br>5-26-23 6-1-23 | 1<br>6-1-23 |
| 6-29-23 | 7<br>6-1-23 6-1-23 | 8<br>6-1-23 5-31-23 | 9<br>5-25-23 5-26-23 | 10<br>5-25-23 5-25-23 | 11<br>5-25&26-23 5-25-23 | 12<br>5-25-23 |
| 5-29-23 | 18<br>5-31-23 5-31-23 | 17<br>5-31-23 5-25-23 | 16<br>5-24-23 5-24-23 | 15<br>5-24-23 5-25-23 | 14<br>5-23-23 5-23-23 | 13<br>5-23-23 |
| 5-28-23 | 19<br>5-28-23 5-26-23 | 20<br>5-26-23 5-24-23 | 21<br>5-26-23 5-24-23 | 22<br>5-23-23 5-22-23 | 23<br>5-24-23 5-23-23 | 24<br>5-24-23 |
| 5-28-23 | 30<br>5-28-23 5-24-23 | 29<br>5-24-23 5-23-23 | 28<br>5-22-23 5-23-23 | 27<br>5-21-23 5-22-23 | 26<br>5-21-23 5-19-23 | 25<br>5-21-23 |
| 5-28-23 | 31<br>5-24-23 | 32<br>5-23-23 | 33<br>5-22-23 | 34<br>5-21-23 | 35<br>5-19-23 | 36 |

All lines ruled in blue were surveyed by Ralph Gentry, U.S. Cadastral Engineer.

All lines ruled in red were surveyed by Harold S. Paul, U.S. Transitman.

All lines ruled in yellow were surveyed by. Chas. F. Moore, U. S. Transitman.

All lines ruled in black were surveyed by Elmer L. Smith, U. S. Transitman.

Instrument Tests and Observations.

T. 28 S., R. 19 W.

Survey commenced May 17, 1923 and executed with Buff and Buff light mountain solar transit No. 8028, used by Ralph Gentry, U.S. Cadastral Engineer, Young and Sons light mountain solar transit No. 8573, used by Harold S. Paul, U.S. Transitman, Young and Sons light mountain solar transit No. 8574, used by Chas. F. Moore, U.S. Transitman, and Young and Sons light mountain sloar transit No. 8589, used by Elmer L. Smith, U. S. Transitman. The instruments are equipped with Smith solar attachments and full vertical circles. The horizontal limbs are provided with two double verniers placed opposite to each other, and reading to single minutes of arc, which is also the least count of the verniers of the latitude and declination arcs and vertical circles.

The instruments were approved for use on this survey by the Assistant Supervisor of Surveys for District No. 6, conditional upon satisfactory field tests.

We examine the adjustments of instruments Nos. 8028, 8573, and 8574 and correct all errors, then, to test the solar apparatus by comparing their indications resulting from solar observations made during a. m. and p. m. hours, we proceed as follows:

May 17, 1923: At our camp, situated in the SW.¼ of the SE.¼ of sec. 8, T. 28 S., R. 19 W., S. L. B. and M., in approximate latitude 38° 22½' N., longitude 113° 57½' W.: At 7h. 16m. 10s. p.m., l. m. t.. I make an hour angle observation on Polaris, west of the meridian, two each with the telescope in direct and reversed positions, and mark the mean point in the line thus determined, on a peg driven firmly in the ground, 5 chs. N.

| | | |
|---|---|---|
| Watch time of observation | 7h.51m.45s. | P. M. |
| Watch fast of l. m. t. | 35m.35s. | |
| L. m. t. of observation | 7h.16m.10s. | P. M. |

Azimuth of Polaris---------- 0° 53' W.

May 18, 1923, I lay off the azimuth of Polaris, 0° 53', to the east, and mark the meridian thus determined, by a tack in a peg driven firmly in the ground, 5 chs. N.

At 9h. 0m. a. m. apparent time, with instruments Nos. 8028, 8573, and 8574 in the meridian, we set off 38° 22½' N. on the latitude arcs, 19° 26' N. on the declination arcs, and determine meridians with the solar attachments, which we find to agree within 1' of the true meridian.

At apparent noon, with instrument No. 8028 in the meridian, I make a meridian observation of the sun for time and latitude, observing simultaneously the altitude of the sun's lower limb and the transit of the sun's west limb, reversing the telescope and observing simultaneously the altitude of the sun's upper limb and the transit of the sun's east limb.

| | |
|---|---|
| Mean observed altitude---------- | 71° 4¾' |
| Reduced latitude---------- | 38° 22½' N. |
| Mean watch time of observation---------- | 12h. 31m. 51s. |
| Watch fast of local mean time---------- | 35m. 35s. |

At apparent noon, with instruments Nos. 8028, 8573, and 8574 in the meridian, and with the latitude arcs unchanged, we observe the sun on the meridian, the resulting readings of the declination arcs are 19° 27½' N. respectfully, which agrees with the computed declination of the sun.

At 3h. 0m. p.m. apparent time, with the latitude arcs unchanged, we set off 19° 29¼' N. on the declination arcs and determine meridians with the solar attachments, which we find to agree within 1' of the true meridian.

As all the solar observations made during the usual hours of solar work agree within 1' of the true mer-

idian we conclude that the adjustments of the instrument are satisfactory.

I examine the adjustments of instrument No. 8589 and correct all errors, then, to test the solar apparatus by comparing it's indications resulting from solar observations made during a.m. and p.m. hours, I proceed as follows:

May 27, 1923: At the same station mentioned above, with instrument No. 8589 in the meridian, I set off 38° 22½', N. on the latitude arc, 21° 12½' N. on the declination arc, and at 9h. 0m. a.m. apparent time I determine a meridian with the solar attachment, which I find to agree within 1' of the true meridian.

At apparent noon, with the latitude arc unchanged, I observe the sun on the meridian, the resulting reading of the declination arc is 21° 13½' N., which agrees with the computed declination of the sun.

At 3h. 0m. p.m. apparent time, with the latitude arc unchanged, I set off 21° 15' N. on the declination arc and determine a meridian with the solar attachment, which I find to agree within 1' of the true meridian.

As all the solar observations made during the usual hours of solar work agree within 1' of the true meridian I conclude that the adjustments of the instrument are satisfactory.

The instruments were kept in good adjustment throughout the progress of the survey of this township, frequent tests being made on meridians determined by observations on Polaris.

For final test of instruments for the survey of this township see test of instruments at the beginning of the notes of the survey of T. 27 S., R. 18 W. for transits No. 8028 and No. 8573 and T. 27 S., R. 19 W. for transits No. 8574 and No. 8589.

Measurements.

Unless otherwise specified, all measurements are made with Lallie steel ribbon tapes five chains in length, compared with Lufkin standard steel tape one chain in length and found to be correct. The measurements are made on the slope, the vertical angles determined, and the slope measurements properly reduced to true horizontal distances.

Chains.

West boundary of T. 28 S., R. 19 W.

From the cor. of Ts. 28 and 29 S., Rs. 19 and 20 W., which is an iron post, 3 ins. diam., firmly set, marked and witnessed as described in the notes of the survey of T. 29 S., R. 19 W.

North on true line bet. secs. 31 and 36.

Over level bottom land through medium undergrowth.

25.00 Leave bottom land, bears NW. and SE. Asc. over rolling bench land. Enter scattering timber, bears NW. and SE.

40.00 On rolling bench land, 100 ft. above the township cor., set an iron post, 3 ft. long, 1 in. diam., 27 ins. in the ground, for the ¼ sec. cor., with brass cap marked

¼

S 36 | S 31

1923

from which

A juniper, 7 ins. diam., bears S. 32° E., 101 lks. dist., marked ¼ S 31 B T .

A juniper, 4 ins. diam., bears S. 9° W., 99 lks. dist., marked ¼ S 36 B T .

Continue over rolling bench land.

48.20 Shallow draw, 30 ft. below the ¼ sec. cor., drains W. Asc. S. slope.

51.00 Top of ascent, 30 ft. above draw, bears E. and W. Continue

West Boundary of T. 28 S., R. 19 W.

| Chains. | |
|---|---|
| | over level bench land. |
| 67.00 | Break of level bench land, bears E. and W. Desc. into draw over N. slope. |
| 74.00 | Draw, 40 ft. below break of bench land, drains W. Asc. S. slope. |
| 80.00 | On S. slope, 50 ft. above draw, set an iron post, 3 ft. long, 2 ins. diam., 27 ins. in the ground, for the cor. of secs. 25, 30, 31, and 36, with brass cap marked |

T 28 S
R 20 W | R 19 W
S 25 | S 30
S 36 | S 31
1923

from which

A juniper, 10 ins. diam., bears N. 15° E., 33 lks. dist., marked T 28 S R 19 W S 30 B T .

A juniper, 6 ins. diam., bears S. 32½° E., 73 lks. dist., marked T 28 S R 19 W S 31 B T .

A juniper, 4 ins. diam., bears S. 47½° W., 145 lks. dist., marked B T only. Too scrubby for further marking.

A juniper, 10 ins. diam., bears N. 34° W., 23 lks. dist., marked T 28 S R 20 W S 25 B T .

Land, rolling and level bench land.
Soil, sandy loam, sandy, and rocky. 1st., 2nd., and 3rd. rate. Sandstone formation.
Timber, scattering juniper along last 55.00 chs. First 25.00 chs., none.
Undergrowth, sagebrush, shadscale, and scattering bunch grass.
Good grazing land.

---

North bet. secs. 25 and 30.

Over broken slightly rolling bench land through scattering timber and medium undergrowth.

| | |
|---|---|
| 17.10 | Shallow draw, drains W. |
| 34.50 | Shallow draw, drains W. Asc. slightly. |
| 40.00 | On bench land, 35 ft. above bottom of draw, set an iron post, 3 ft. long, 1 in. diam., 27 ins. in the ground, |

| Chains. | |
|---|---|
| | for the ¼ sec. cor., with brass cap marked<br>¼<br>S 25 \| S 30<br>1923<br>from which<br>A juniper, 7 ins. diam., bears S. 20¾° E., 386 lks. dist., marked ¼ S 30 B T .<br>A juniper, 6 ins. diam., bears S. 30° W., 316 lks. dist., marked ¼ S 25 B T .<br>Continue over level slightly broken bench land. |
| 65.50 | Shallow draw, drains W. |
| 79.90 | Shallow draw, drains SW. |
| 80.00 | Set an iron post, 3 ft. long, 2 ins. diam., 25 ins. in the ground, to bedrock, supported by a mound of stone, for the cor. of secs. 19, 24, 25, and 30, with brass cap marked<br>T 28 S<br>R 20 W \| R 19 W<br>S 24 \| S 19<br>S 25 \| S 30<br>1923<br>from which<br>A juniper, 10 ins. diam., bears N. 6¼° E., 298 lks. dist., marked T 28 S R 19 W S 19 B T .<br>A juniper, 11 ins. diam., bears S. 16¾° E., 402 lks. dist., marked T 28 S R 19 W S 30 B T .<br>A juniper, 10 ins. diam., bears S. 57¾° W., 322 lks. dist., marked T 28 S R 20 W S 25 B T .<br>A juniper, 7 ins. diam., bears N. 81½° W., 271 lks. dist., marked T 28 S R 20 W S 24 B T .<br>Land, broken slightly rolling and level bench land.<br>Soil, sandy, rocky. 2nd. and 3rd. rate. Sandstone formation.<br>Timber, scattering juniper.<br>Undergrowth, sagebrush, shadscale, and bunch grass.<br>Good grazing land. |

North bet. secs. 19 and 24.

Over broken slightly rolling bench land through scatter-

| Chains. | |
|---|---|
| | ing timber and medium undergrowth. |
| | Desc. slightly. |
| 25.30 | Draw, 50 ft. below the sec. cor., drains W. Asc. very gentle S. slope. |
| 38.30 | Break of bench land, 70 ft. above draw, bears NE. and SW. Continue over level bench land. |
| 40.00 | On level bench land, set an iron post, 3 ft. long, 1 in. diam., 27 ins. in the ground, for the ¼ sec. cor., with brass cap marked<br>¼<br>S 24 \| S 19<br>1923<br>from which<br>A juniper, 12 ins. diam., bears N. 4° E., 142 lks. dist., marked ¼ S 19 B T .<br>A juniper, 10 ins. diam., bears N. 73° W., 148 lks. dist., marked ¼ S 24 B T . |
| 55.00 | Break of bench land, bears NE. and SW. Desc. NW. slope. |
| 60.00 | Draw, 60 ft. below break of bench land, drains SW. Asc. SE. slope. |
| 72.00 | Break of bench land, 80 ft. above draw, bears NE. and SW. Continue over level bench land. |
| 80.00 | On level bench land, set an iron post, 3 ft. long, 2 ins. diam., 27 ins. in the ground, for the cor. of secs. 13, 18, 19, and 24, with brass cap marked<br>T 28 S<br>R 20 W \| R 19 W<br>S 13 \| S 18<br>S 24 \| S 19<br>1923<br>from which<br>A juniper, 8 ins. diam., bears N. 64¾° E., 300 lks. dist., marked T 28 S R 19 W S 18 B T .<br>A pinon, 9 ins. diam., bears S. 14¾° E., 402 lks. dist., marked T 28 S R 19 W S 19 B T . |

West Boundary of T. 28 S., R. 19 W.

| Chains. | |
|---|---|
| | A juniper, 7 ins. diam., bears S. 14 °. W., 458 lks. dist., marked T 28 S R 20 W S 24 B T . |
| | A juniper, 8 ins. diam., bears N. 84¾° W., 399 lks. dist., marked T 28 S R 20 W S 13 B T . |
| | Land, broken slightly rolling bench land.<br>Soil, sandy loam, sandy, and gravelly. 2nd. and 3rd. rate. Sandstone formation.<br>Timber, scattering juniper and pinon.<br>Undergrowth, sagebrush and bunch grass.<br>Good grazing land. |
| | North bet. secs. 13 and 18. |
| | Over level bench land through scattering timber and medium undergrowth. |
| 1.10 | Road, bears SW. to Hamlin Valley and NE to Pine Valley. |
| 38.00 | Break of level bench land, bears N. 70° E. and S. 70° W. Desc. slightly over very gentle N. 20° W. slope. |
| 40.00 | On N. 20° W. slope, 15 ft. below break of bench land, set an iron post, 3 ft. long, 1 in. diam., 27 ins. in the ground, for the ¼ sec. cor., with brass cap marked<br>¼<br>S 13 \| S 18<br>1923<br>from which<br>A juniper, 8 ins. diam., bears S. 75° E., 96 lks. dist., marked ¼ S 18 B T .<br>A juniper, 6 ins. diam., bears N. 88° W., 53 lks. dist., marked ¼ S 13 B T . |
| 41.90 | Shallow draw, 5 ft. below the ¼ sec. cor., drains W. Asc. slightly over very gentle S. slope. |
| 44.00 | Break of level bench land, bears E. and W. Continue over same. |
| 65.00 | Break of bench land, bears E. and W. Desc. very gentle N. slope. |
| 71.80 | Draw, 30 ft. below break of bench land, drains SW. Asc. along E. slope of small spur projecting S. |

Chains.

80.00 On E. slope, 60 ft. above draw, set an iron post, 3 ft. long, 2 ins. diam., 27 ins. in the ground, for the cor. of secs. 7, 12, 13, and 18, with brass cap marked

T 28 S
R 20 W | R 19 W
S 12 | S 7
S 13 | S 18
1923

from which

A pinon, 10 ins. diam., bears N. 32° E., 53 lks. dist., marked T 28 S R 19 W S 7 B T .

A juniper, 7 ins. diam., bears S. 45¼° E., 56 lks. dist., marked T 28 S R 19 W S 18 B T .

A juniper, 12 ins. diam., bears S. 37½° W., 70 lks. dist., marked T 28 S R 20 W S 13 B T .

A juniper, 10 ins. diam., bears N. 78° W., 88 lks. dist., marked T 28 S R 20 W S 12 B T .

Land, level bench land. Slightly broken.
Soil, sandy, gravelly, 2nd. and 3rd. rate. Sandstone and porphyry formation.
Timber, scattering juniper and pinon.
Undergrowth, sagebrush, shadscale, and bunch grass.
Good grazing land.

---

North bet. secs. 7 and 12.

Over level slightly broken bench land through scattering timber and medium undergrowth.

Asc. along E. slope of spur.

5.00 Break of bench land, 40 ft. above the sec. cor., bears E. and W. Continue over level bench land.

7.00 Leave scattering timber, bears E. and W. Continue over sagebrush land.

37.00 Leave sagebrush land, bears E. and W. Enter scattering timber, bears same.

40.00 Set an iron post, 3 ft . long, 1 in. diam., 27 ins. in the ground, for the ¼ sec. cor., with brass cap marked

¼
S 12 | S 7
1923

| Chains. | |
|---|---|
| | from which |
| | A juniper, 24 ins. diam., bears N. 88¾°E., 354 lks. dist., marked ¼ S 7 B T . |
| | A juniper, 4 ins. diam., bears S. 64° W., 468 lks. dist., marked ¼ S 12 B T . |
| 71.50 | Break of bench land, bears E. and W. Desc. N. slope. |
| 80.00 | Near foot of N. slope, 80 ft. below break of bench land, set an iron post, 3 ft. long, 2 ins. diam., 27 ins. in the ground, for the cor. of secs. 1, 6, 7, and 12, with brass cap marked |

T 28 S
R 20 W | R 19 W
S 1 | S 6
S 12 | S 7
1923

| | |
|---|---|
| | from which |
| | A juniper, 10 ins. diam., bears N. 2° E., 387 lks. dist., marked T 28 S R 19 W S 6 B T . |
| | A juniper, 5 ins. diam., bears S. 35½° E., 139 lks. dist., marked T 28 S R 19 W S 7 B T . |
| | A juniper, 8 ins. diam., bears S. 11½° W., 394 lks. dist., marked T 28 S R 20 W S 12 B T . |
| | No other suitable bearing tree available. Raise a mound of stone, 2½ ft. base, 1½ ft. high, W. of cor. |
| | Land, level bench land. Slightly broken. |
| | Soil, sandy, rocky, 2nd. and 3rd. rate, Sandstone formation. |
| | Timber, scattering juniper and pinon along first 7 chs. and last 43.00 chs. Remainder of mile, none. |
| | Undergrowth, sagebrush, shadscale, and bunch grass. |
| | Good grazing land. |

| | |
|---|---|
| | North bet. secs. 1 and 6. |
| | Over broken land through scattering timber and medium undergrowth. |
| | Desc. slightly over N. slope. |
| 2.90 | Draw, 15 ft. below the sec. cor., drains W. Asc. S. slope. |
| 19.00 | Break of high bench land, 120 ft. above draw, bears E. and W. Continue over level bench land. |

| Chains. | |
|---|---|
| 40.00 | Set an iron post, 3 ft. long, 1 in. diam., 27 ins. in the ground, for the ¼ sec. cor., with brass cap marked<br>¼<br>S 1 \| S 6<br>1923<br>from which<br>A juniper, 15 ins. diam., bears N. 24° E., 34 lks. dist., marked ¼ S 6 B T.<br>A juniper, 13 ins. diam., bears S. 3° W., 108 lks. dist., marked ¼ S 1 B T. |
| 70.80 | Shallow wash, drains W. Leave timber, bears E. and W. Continue over open sagebrush land. |
| 80.00 | Set an iron post, 3 ft. long, 3 ins. diam., 27 ins. in the ground, for the cor. of Ts. 27 and 28 S., Rs. 19 and 20 W., with brass cap marked<br>T 27 S<br>R 20 W \| R 19 W.<br>S 36 \| S 31<br>S 1 \| S 6<br>T 28 S<br>1923<br>Raise a mound of stone, 3 ft. base, 2 ft. high, S. of cor. |

Land, level bench land, broken.
Soil, sandy, rocky, 2nd. and 3rd. rate. Sandstone formation.
Timber, scattering juniper and pinon along first 70.80 chs. Remainder of mile, none.
Undergrowth, sagebrush and bunch grass.
Good grazing land.

North boundary of T. 28 S., R. 19 W.

From the cor. of Ts. 27 and 28 S., Rs. 18 and 19 W., which is an iron post, 3 ins. diam., firmly set, extending 10 ins. above ground, marked and witnessed as described in the notes of the survey of T. 28 S., R. 18 W.

West, on random line, along the N. boundary of T. 28 S., R. 19 W., setting temp. ¼ sec. and sec. cors. at

| Chains. | |
|---|---|
| | regular intervals of 40.00 chs. and at |
| 478.55 | Intersect the range line bet. Rs. 19 and 20 W., 56 lks. N. of the cor. of Ts. 27 and 28 S., Rs. 19 and 20 W., hereinbefore described. |
| | Thence, from this township cor. |
| | N. 89° 56' E., on a true line along the N. boundary of T. 28 S., R. 19 W., bet. secs. 6 and 31. |
| | Over rolling land through medium undergrowth. |
| 12.50 | Enter scattering timber, bears N. and S. |
| 38.55 | Set an iron post, 3 ft. long, 1 in. diam., 27 ins. in the ground, for the ¼ sec. cor., with brass cap marked |

¼ S 31 / S 6 1923

from which

A juniper, 8 ins. diam., bears S. 51¼° E., 94 lks. dist., marked ¼ S 6 B T .

A juniper, 6 ins. diam., bears N. 20¼° W., 224 lks. dist., marked ¼ S 31 B T .

| | |
|---|---|
| 43.10 | Old road, bears NW. and SE. |
| 76.55 | Set an iron post, 3 ft. long, 2 ins. diam., 12 ins. in the ground, to bedrock, supported by a mound of stone, for the cor. of secs. 5, 6, 31, and 32, with brass cap marked |

T 27 S | R 19 W
S 31 | S 32
S 6 | S 5
T 28 S
1923

from which

A juniper, 4 ins. diam., bears N. 64¼° E., 60 lks. dist., marked T 27 S R 19 W S 32 B T .

A juniper, 6 ins. diam., bears S. 33° E., 192 lks. dist., marked T 28 S R 19 W S 5 B T .

A juniper, 6 ins. diam., bears S. 70¾° W., 188 lks. dist., marked T 28 S R 19 W S 6 B T .

North Boundary of T. 28 S., R. 19 W.

| Chains. | |
|---|---|
| | A juniper, 8 ins. diam., bears N. 72½° W., 247 lks. dist., marked T 27 S R 19 W S 31 B T. |
| | Land, rolling.<br>Soil, sandy, rocky, 2nd. and 3rd. rate. Sandstone formation.<br>Timber, none along first 12.50 chs. Remainder of mile, scattering juniper.<br>Undergrowth, sagebrush, shadscale, and bunch grass.<br>Good grazing land. |
| | N. 89° 56' E., bet. secs. 5 and 32. |
| | Over rolling mountainous land through scattering timber and medium undergrowth. |
| | Asc. along NW. slope. |
| 30.40 | Low ridge, 190 ft. above the sec. cor., bears NE. and SW. |
| | Desc. SE. slope. |
| 40.00 | On SE. slope, 20 ft. below top of ridge, set an iron post, 3 ft. long, 1 in. diam., 8 ins. in the ground, to bedrock, supported by a mound of stone, for the ¼ sec. cor., with brass cap marked<br>¼ S 32<br>S 5<br>1923 |
| | from which |
| | A juniper, 4 ins. diam., bears N. 20½° E., 88 lks. dist., marked ¼ S 32 B T. |
| | A pinon, 6 ins. diam., bears S. 4½° W., 108 lks. dist., marked ¼ S 5 B T. |
| 50.50 | Draw, 200 ft. below the ¼ sec. cor., drains SW. Asc. general W. slope. |
| 56.40 | Low spur, 15 ft. above draw, projects S. Desc. E. slope. |
| 80.00 | On E. slope, 60 ft. below top of spur, set an iron post, 3 ft. long, 2 ins. diam., 27 ins. in the ground, for the cor. of secs. 4, 5, 32, and 33, with brass cap marked<br>T 27 S \| R 19 W<br>S 32 \| S 33<br>S 5 \| S 4<br>T 28 S<br>1923 |

| Chains. | |
|---|---|
| | from which |
| | A juniper, 8 ins. diam., bears N. 20° E., 285 lks. dist., marked T 27 S R 19 W S 33 B T . |
| | A juniper, 14 ins. diam., bears S. 11° E., 41 lks. dist., marked T 28 S R 19 W S 4 B T . |
| | A juniper, 16 ins. diam., bears N. 47¼° W., 245 lks. dist., marked T 27 S R 19 W S 32 B T . |
| | A juniper, 12 ins. diam., bears N. 4½° W., 263 lks. dist., marked T 27 S R 19 W S 32 B T . |
| | No bearing tree available in sec. 5. |
| | Land, rolling mountainous. Soil, sandy, rocky, 2nd. and 3rd. rate. Sandstone formation. Timber, scattering juniper and pinon. Undergrowth, sagebrush, shadscale, and bunch grass. Good grazing land. |

---

N. 89° 56' E., bet. secs. 4 and 33.

Over rolling land through scattering timber and medium undergrowth.

Desc. slightly over E. slope.

4.50 Draw, 20 ft. below the sec. cor., drains SW. Asc. gentle W. slope.

21.10 Spur, 40 ft. above draw, projects SE. about 6.00 chs., thence S. 20° W. Desc. very gentle NE. slope.

31.00 Road, bears NW. and SE.

35.00 Shallow draw, 20 ft. below top of spur, drains SW. Asc. slightly.

40.00 On very gentle NW. slope, 10 ft. above draw, set an iron post, 3 ft. long, 1 in. diam., 6 ins. in the ground, to bedrock, supported by a mound of stone, for the ¼ sec. cor., with brass cap marked

$$\frac{S\ 33}{\frac{1}{4}\ S\ 4}$$
1923

from which

A pinon, 14 ins. diam., bears N. 55¾° E., 218 lks.

Chains

dist., marked ¼ S 33 B T .

A juniper , 12 ins. diam., bears S. 55° W., 70 lks. dist., marked ¼ S 4 B T .

48.50 Spur, 60 ft. above the ¼ sec. cor., projects SW. Desc. SE. slope.

53.40 Draw, 30 ft. below top of spur, drains SW. Asc. NW. slope.

61.80 Spur, 30 ft. above draw, projects SW. Desc. gradual SE. slope.

80.00 On gradual SE. slope, 40 ft. below top of spur, set an iron post, 3 ft. long, 2 ins. diam., 18 ins. in the ground, to bedrock, supported by a mound of stone, for the cor. of secs. 3, 4, 33, and 34, with brass cap marked

| | |
|---|---|
| T 27 S | R 19 W |
| S 33 | S 34 |
| S 4 | S 3 |
| T 28 S | |
| 1923 | |

from which

A juniper, 10 ins. diam., bears N. 22° E., 210 lks. dist., marked T 27 S R 19 W S 34 B T .

A juniper, 18 ins. diam., bears N. 62° W., 93 lks. dist., marked T 27 S R 19 W S 33 B T .

A pinon, 8 ins. diam., bears S. 24½° E., 460 lks. dist., marked T 28 S R 19 W S 3 B T .

A juniper, 8 ins. diam., bears S. 50½° W., 154 lks. dist., marked T 28 S R 19 W S 4 B T .

Land, rolling.
Soil, sandy, rocky, 2nd. and 3rd. rate. Sandstone formation.
Timber, scattering juniper and pinon.
Undergrowth, sagebrush, bitter brush, service brush, bunch grass, and mountain mahogany.
Good grazing land.

---

N. 89° 56' E., bet. secs. 3 and 34.

Over rolling land through scattering timber and medium undergrowth.

Desc. SE. slope.

North Boundary of T. 28 S., R. 19 W.

| Chains. | |
|---|---|
| 6.00 | Draw, 30 ft. below the sec. cor., drains SW. Asc. very gently W. slope. |
| 19.30 | Low spur, 40 ft. above draw, projects S. Desc. very gentle E. slope. |
| 24.00 | Shallow draw, 20 ft. below spur, drains S. Asc. slightly. |
| 26.50 | Low spur, 15 ft. above draw, projects S. Desc. very slightly. |
| 37.10 | Shallow draw, 15 ft. below spur, drains SW. Asc. general W. slope. |
| 40.00 | On rocky W. slope, 40 ft. above draw, set an iron post, 3 ft. long, 1 in. diam., 12 ins. in the ground, to bedrock, supported by a mound of stone, for the $\frac{1}{4}$ sec. cor., with brass cap marked<br>S 34<br>$\frac{1}{4}$<br>S 3<br>1923<br>from which<br>A juniper, 10 ins. diam., bears S. 39$\frac{3}{4}$° W., 27 lks. dist., marked $\frac{1}{4}$ S 3 B T .<br>A pinon, 4 ins. diam., bears N. 16$\frac{1}{2}$° W., 99 lks. dist., marked $\frac{1}{4}$ S 34 B T . |
| 60.00 | Spur, 50 ft. above the $\frac{1}{4}$ sec. cor., projects SW. Desc. SE. slope. |
| 65.00 | Draw, 30 ft. below top of spur, drains SW. Asc. slightly. |
| 80.00 | On rolling land, 30 ft. above draw, set an iron post, 3 ft. long, 2 ins. diam., 4 ins. in the ground, to bedrock, supported by a mound of stone, for the cor. of secs. 2, 3, 34, and 35, with brass cap marked<br>T 27 S \| R 19 W<br>S 34 \| S 35<br>S 3 \| S 2<br>T 28 S<br>1923<br>from which<br>A juniper, 20 ins. diam., bears N. 24$\frac{1}{2}$° E., 26 lks. dist., marked T 27 S R 19 W S 35 B T . |

BOOK A-168



| Chains. | |
|---|---|
| | A pinon, 6 ins. diam., bears S. 47° E., 69 lks. dist., marked T 28 S R 19 W S 2 B T . |
| | A pinon, 10 ins. diam., bears S. 65½° W., 101 lks. dist., marked T 28 S R 19 W S 3 B T . |
| | A juniper, 4 ins. diam., bears N. 17¼° W., 110 lks. dist., marked T 27 S R 19 W S 34 B T . |
| | Land, rolling.<br>Soil, rocky, sandy. 2nd. and 3rd. rate. Sandstone formation.<br>Timber, scattering juniper and pinon.<br>Undergrowth, sagebrush, bunch grass, and shadscale.<br>Good grazing land. |
| | N. 89° 56' E., bet. secs. 2 and 35. |
| | Over rolling land through dense timber and scattering undergrowth. |
| | Asc. W. slope. |
| 28.70 | Spur, 105 ft. above the sec. cor., projects S. Desc. slightly over E. slope. |
| 32.50 | Shallow draw, 15 ft. below top of spur, drains SE. Asc. very gentle SW. slope. |
| 35.70 | Top of ascent. 15 ft. above draw, bears NW. and SE. Continue over rolling land. |
| 40.00 | Set an iron post, 3 ft. long, 1 in. diam., 10 ins. in the ground, to bedrock, supported by a mound of stone, for the ¼ sec. cor., with brass cap marked<br>$\frac{1}{4}$ S 35 / S 2 1923<br>from which<br>A pinon, 8 ins. diam., bears N. 34¼° E., 118½ lks. dist., marked ¼ S 35 B T .<br>A pinon, 14 ins. diam., bears S. 62¾° W., 16½ lks. dist., marked ¼ S 2 B T . |
| 47.00 | Top of descent, bears NE. and SW. Desc. SE. slope. |
| 50.00 | Draw, 40 ft. below top of descent, drains SW. Asc. NW. slope. |
| 52.00 | Top of ascent, 40 ft. above bottom of draw, bears NE. and |

North Boundary of T. 28 S., R. 19 W.

| Chains. | |
|---|---|
| | SW. Continue over rolling land. |
| 80.00 | On very gentle W. slope, set an iron post, 3 ft. long, 2 ins. diam., 6 ins. in the ground, to bedrock, supported by a large mound of stone, for the cor. of secs. 1, 2, 35, and 36, with brass cap marked<br>T 27 S \| R 19 W.<br>S 35 \| S 36<br>S 2 \| S 1<br>T 28 S<br>1923<br>from which<br>A juniper, 14 ins. diam., bears N. 38¾° E., 49 lks. dist., marked T 27 S R 19 W S 36 B T .<br>A pinon, 10 ins. diam., bears S. 27½° E., 102½ lks. dist., marked T 28 S R 19 W S 1 B T .<br>A pinon, 12 ins. diam., bears S. 47¾° W., 70½ lks. dist., marked T 28 S R 19 W S 2 B T .<br>A pinon, 8 ins. diam., bears N. 71½° W., 65½ lks. dist., marked T 27 S R 19 W S 35 B T .<br>Land, rolling.<br>Soil, sandy, rocky, 2nd. and 3rd. rate. Sandstone and granite formation.<br>Timber, juniper and pinon.<br>Undergrowth, sagebrush, bitter brush, service brush, mountain mahogany, and bunch grass.<br>Good grazing land. |
| | N. 89° 56' E., bet. secs. 1 and 36. |
| | Over rolling mountainous land through dense timber and scattering undergrowth. |
| 6.10 | Base of more abrupt ascent, bears NW. and SE. Asc. SW. slope. |
| 10.90 | Ridge, 100 ft. above the sec. cor., bears NW. and SE. Desc. NE. slope. |
| 27.40 | Draw, 110 ft. below top of ridge, drains SE. Road in bottom of same, bears NW. and SE. Asc. gradual SW. slope. |
| 38.20 | Top of ascent, 60 ft. above draw. Short spur projects S. Desc. E. slope. |

BOOK A-48



Chains.

40.00 On E. slope, 10 ft. below top of short spur, set an iron post, 3 ft. long, 1 in. diam., 10 ins. in the ground, to bedrock, supported by a mound of stone, for the ¼ sec. cor., with brass cap marked

$$\frac{\frac{1}{4}\ \frac{S\ 36}{S\ 1}}{1923}$$

from which

A juniper, 10 ins. diam., bears S. 20½° E., 58 lks. dist., marked ¼ S 1 B T .

A pinon, 12 ins. diam., bears N. 71° W., 52 lks. dist., marked ¼ S 36 B T .

57.30 Draw, 40 ft. below the ¼ sec. cor., drains SE. Asc. very gentle W. slope.

61.40 Ridge, 15 ft. above draw, bears N. and SE. Desc. NE. slope.

80.00 Intersect the cor. of Ts. 27 and 28 S., Rs. 18 and 19 W., which is an iron post, 3 ins. diam., extending 10 ins. above the ground, firmly set, marked and witnessed as described in the notes of the survey of T. 28 S., R. 18 W.

Land, rolling mountainous.
Soil, sandy, rocky, 2nd. and 3rd. rate. Sandstone and granite formation.
Timber, juniper and pinon.
Undergrowth, sagebrush, bitter brush, service brush, bunch grass, and mountain mahogany.
Good grazing land.

---

Subdivision of T. 28 S., R. 19 W.

From the cor. of secs. 1, 2, 35, and 36, on the S. boundary of the township, which is an iron post, 2 ins. diam., extending 10 ins. above the ground, firmly set, marked and witnessed as described by the Surveyor General.

N. 0° 1' W., bet. secs. 35 and 36.

Over rolling mountainous land through dense growth of small timber and scattering undergrowth.

| Chains. | |
|---|---|
| | Asc. gradually along W. slope. |
| 5.00 | Top of ascent, 15 ft. above sec. cor. Continue along W. slope. |
| 17.10 | Top of descent, bears NE. and SW. Desc. over N. slope. |
| 24.60 | Draw, 90 ft. below top of descent, drains W. Continue descent over bottom land. |
| 34.90 | Small stream of good clear water, 1 in. deep, 1½ lks. wide, flows SW. , in bottom of wash, 15 lks. wide, 3 ft. deep, draining SW. Leave bottom land, bears E. and W. Asc. S. slope. |
| 40.00 | On S. slope, 55 ft. above bottom of wash, set an iron post, 3 ft. long, 1 in. diam., 15 ins. in the ground, to bedrock, supported by a mound of stone, for the ¼ sec. cor., with brass cap marked<br>¼<br>S 35 \| S 36<br>1923<br>from which<br>A juniper, 14 ins. diam., bears S. 18¾° E., 33 lks. dist., marked ¼ S 36 B T .<br>A pinon, 10 ins. diam., bears N. 52¼° W., 47 lks. dist., marked ¼ S 35 B T .<br>From the ¼ sec. cor. a spring of good clear water bears N. 47° E., 11.50 chs. dist. The stream of water noted at 34.90 chs. flows from this spring. |
| 42.00 | Ascent becomes more abrupt. |
| 53.20 | Point of spur, 190 ft. above the ¼ sec. cor. projects SE. Desc. along NE. slope. |
| 73.00 | Draw, 110 ft. below point of spur, drains SE. Asc. gradual S. slope. |
| 80.00 | On S. slope, 20 ft. above draw, set an iron post, 3 ft. long, 2 ins. diam,, 27 ins. in the ground, for the cor. of secs. 25, 26, 35, and 36, with brass cap marked. |

## Subdivision of T. 28 S., R. 19 W.

| Chains | |
|---|---|
| | T 28 S \| R 19 W<br>S 26 \| S 25<br>S 35 \| S 36<br>1923 |
| | from which |
| | A pinon, 7 ins. diam., bears N. 35° E., 44 lks. dist., marked T 28 S R 19 W S 25 B T . |
| | A pinon, 6 ins. diam., bears S. 39¼° E., 36 lks. dist., marked T 28 S R 19 W S 36 B T . |
| | A pinon, 6 ins. diam., bears S. 18¾° W., 88 lks. dist., marked T 28 S R 19 W S 35 B T . |
| | A pinon, 7 ins. diam., bears N. 72° W., 20 lks. dist., marked T 28 S R 19 W S 26 B T . |
| | Land, rolling mountainous.<br>Soil, rocky, sandy, 2nd. and 3rd. rate. Porphyry and sandstone formation.<br>Timber, pinon and juniper.<br>Undergrowth, scattering sagebrush and bunch grass.<br>Good grazing land. |
| | S. 89° 55' E., on random line bet. secs. 25 and 36. |
| 40.00 | Set temp. ¼ sec. cor. |
| 80.00 | Intersect the E. boundary of the township, 16 lks. S. of the cor. of secs. 25, 30, 31, and 36, which is an iron post, 2 ins. diam., extending 12 ins. above the ground, firmly set, marked and witnessed as described by the Surveyor General. |
| | Thence, |
| | S. 89° 58' W., on a true line bet. secs. 25 and 36. |
| | Over rolling mountainous land through dense growth of small timber and scattering undergrowth. |
| | Asc. NE. slope. |
| 10.00 | Slope changes to E. Continue ascent. |
| 17.00 | Ridge, 330ft. above the sec. cor., bears N. and S. Desc. W. slope. |
| 24.00 | Head of draw, 180 ft. below top of ridge, drains SW. Asc. SE. slope. |
| 33.70 | Point of spur, 120 ft. above draw, projects S. Desc. SW. Slope. |

| Chains. | |
|---|---|
| 40.00. | On SW. slope, 160 ft. below point of spur, set an iron post, 3 ft. long, 1 in. diam., 18 ins. in the ground, to bedrock, supported by a mound of stone, for the ¼ sec. cor., with brass cap marked<br>¼ S 25 / S 36 1923<br>from which<br>A pinon, 10 ins. diam., bears S. 76½° E., 14 lks. dist., marked ¼ S 36 B T .<br>A pinon, 9 ins. diam., bears N. 10½° W., 47 lks. dist., marked ¼ S 25 B T . |
| 46.00 | Draw, 50 ft. below the ¼ sec. cor., drains SE. Asc. SE. slope. |
| 52.00 | Point of spur, 130 ft. above draw, projects S. Desc. SW. slope. |
| 67.30 | Draw, 280 ft. below point of spur, drains SW. Asc. SE. slope. |
| 73.20 | Low spur, 20 ft. above draw, projects SW. Desc. along general S. slope. |
| 80.00 | The cor. of secs. 25, 26, 35, and 36, 45 ft. below top of low spur.<br>Land, rolling mountainous.<br>Soil, rocky, sandy, 3rd. rate. Porphyry and sandstone formation.<br>Timber, juniper and pinon.<br>Undergrowth, scattering sagebrush, buck brush, and bunch grass.<br>Good grazing land. |
| | N. 0° 1' W., bet. secs. 25 and 26. |
| | Over rolling mountainous land through dense growth of small timber and scattering undergrowth. |
| | Asc. S. slope. |
| 24.00 | Top of ascent, 230 ft. above the sec. cor., on W. slope of high peak. Spur projects SW. Desc. general N. slope. |
| 32.00 | Draw, 160 ft. below top of ascent, drains W. Small seep |

| Chains. | |
|---|---|
| | of good clear water bears E. about 1 chain. Asc. gentle S. slope. |
| 34.50 | Low spur, 30 ft. above draw, projects W. Desc. very gentle N. slope. |
| 40.00 | On very gentle N. slope of low spur, 30 ft. below top of same, set an iron post, 3 ft. long, 1 in. diam., 10 ins. in the ground, to bedrock, supported by a mound of stone, for the ¼ sec. cor., with brass cap marked<br>¼<br>S 26 \| S 25<br>1923<br>from which<br>A pinon, 6 ins. diam., bears N. 66½° E., 8 lks. dist., marked ¼ S 25 B T .<br>A pinon, 6 ins. diam., bears S. 49¼° W., 64 lks. dist., marked ¼ S 26 B T . |
| 45.00 | Shallow draw, 5 ft. below the ¼ sec. cor., drains W. Asc. slightly. |
| 50.00 | Point of low spur, 15 ft. above draw, projects W. Desc. slightly. |
| 56.00 | Head of large draw, 40 ft. below point of spur, drains SW. Asc. SE. slope. |
| 73.00 | Ridge, 50 ft. above head of draw, bears NE. and SW. Continue along W. slope of peak in ridge about 1 chain NE. |
| 80.00 | On W. slope of peak, set an iron post, 3 ft. long, 2 ins. diam., 6 ins. in the ground, to bedrock, supported by a mound of stone, for the cor. of secs. 23, 24, 25, and 26, with brass cap marked<br>T 28 S \| R 19 W<br>S 23 \| S 24<br>S 26 \| S 25<br>1923<br>from which<br>A pinon, 8 ins. diam., bears N. 41° E., 47 lks. |

| Chains | |
|---|---|
| | dist.,marked T 28 S R 19 W S 24 B T .<br>A pinon, 8 ins. diam., bears S. 13¾° E., 33 lks.<br>dist., marked T 28 S R 19 W S 25 B T .<br>A pinon, 6 ins. diam., bears S. 12¼° W., 95 lks.<br>dist., marked T 28 S R 19 W S 26 B T .<br>A pinon, 8 ins. diam., bears N. 27° W., 50 lks.<br>dist., marked T 28 S R 19 W S 23 B T .<br>Land, rolling mountainous.<br>Soil, sandy, rocky, 2nd. and 3rd. rate, Porphyry formation.<br>Timber, pinon and juniper.<br>Undergrowth, scattering sagebrush and bunch grass.<br>Good grazing. |
| | N. 89° 58' E., on random line bet. secs. 24 and 25. |
| 40.00 | Set temp. ¼ sec. cor. |
| 79.96 | Intersect the E. boundary of the township, 28 lks. S. of the cor. of secs. 19, 24, 25, and 30, which is an iron post, 2 ins. diam., extending 12 ins. above the ground, firmly set, marked and witnessed as described by the Surveyor General. |
| | Thence, |
| | S. 89° 46' W., on a true line bet. secs. 24 and 25. |
| | Over rolling mountainous land through scattering timber and medium undergrowth. |
| | Asc. general E. slope. |
| 20.70 | Rocky spur, 150 ft. above the sec. cor., projects N. |
| | Desc. W. slope. |
| 30.00 | Draw, 125 ft. below top of rocky spur, drains NW. Continue over rolling land along general N. slope. |
| 39.98 | On gentle N. slope, set an iron post, 3 ft. long, 1 in. diam., 27 ins. in the ground, for the ¼ sec. cor., with brass cap marked<br>¼ S 24 / S 25 1923<br>from which |

| Chains. | |
|---|---|
| | A pinon, 6 ins. diam., bears S 81½° W., 217 lks. dist., marked ¼ S 25 B T . |
| | A pinon, 6 ins. diam., bears N. 48° W., 197 lks. dist., marked ¼ S 24 B T . |
| 58.00 | Shallow wash, 2 ft. deep, 15 lks. wide, drains N. Leave rolling land, bears N. and S. Asc. E. slope. |
| 79.00 | Top of peak in ridge, 220 ft. above wash. Ridge bears N. and S. Desc. W. slope. |
| 79.96 | The cor. of secs. 23, 24, 25, and 26, 40 ft. below top of peak. |
| | Land, rolling mountainous and rolling.<br>Soil, rocky, sandy, 2nd., 3rd., and 4th. rate. Porphyry formation.<br>Timber, scattering pinon and juniper.<br>Undergrowth, sagebrush, shadscale, and bunch grass.<br>Good grazing. |

N. 0° 1' W., bet. secs. 23 and 24.

Over mountainous land through scattering timber and medium undergrowth.

Desc. NW. slope.

| | |
|---|---|
| 5.00 | Slope changes to N. Continue descent. |
| 37.20 | Base of descent, 315 ft. below the sec. cor., bears E. and W. Continue over rolling land. |
| 40.00 | Set an iron post, 3 ft. long, 1 in. diam., 12 ins. in the ground, to bedrock, supported by a mound of stone, for the ¼ sec. cor., with brass cap marked |

¼

S 23 | S 24

1923

from which

A pinon, 7 ins. diam., bears N. 87° E., 71 lks. dist., marked ¼ S 24 B T .

A pinon, 12 ins. diam., bears S. 3½° W., 143 lks. dist., marked ¼ S 23 B T .

| | |
|---|---|
| 72.50 | Road, bears E. and W. |

| Chains | |
|---|---|
| 80.00 | Set an iron post, 3 ft. long, 2 ins. diam., 18 ins. in the ground, to bedrock, supported by a mound of stone, for the cor. of secs. 13, 14, 23, and 24, with brass cap marked<br>T 28 S \| R 19 W<br>S 14 \| S 13<br>S 23 \| S 24<br>1923<br>from which<br>A juniper, 10 ins. diam., bears N. 79° E., 77 lks. dist., marked T 28 S R 19 W S 13 B T .<br>A pinon, 8 ins. diam., bears S. 55½° E., 54 lks. dist., marked T 28 S R 19 W S 24 B T .<br>A pinon, 6 ins. diam., bears S. 32° W., 192 lks. dist., marked T 28 S R 19 W S 23 B T .<br>A juniper, 7 ins. diam., bears N. 61° W., 107 lks. dist., marked T 28 S R 19 W S 14 B T .<br>Land, rolling and mountainous.<br>Soil, sandy, rocky, 2nd. and 3rd. rate. Porphyry formation.<br>Timber, scattering juniper and pinon.<br>Undergrowth, sagebrush, shadscale, and bunch grass.<br>Good grazing. |
| | N. 89° 46' E., on random line bet. secs. 13 and 24. |
| 40.00 | Set temp. ¼ sec. cor. |
| 79.86 | Intersect the E. boundary of the township, 12 lks. N. of the cor. of secs. 13, 18, 19, and 24, which is an iron post, 2 ins. diam., extending 20 ins. above the ground, firmly set and supported by a mound of stone, marked and witnessed as described by the Surveyor General. |
| | Thence, |
| | S. 89° 51' W., on a true line bet. secs. 13 and 24. |
| | Over rolling mountainous land through scattering timber and medium undergrowth. |
| | Asc. slightly. |
| 4.00 | Low spur, 10 ft. above the sec. cor., projects NE. Desc. |

Subdivision of T. 28 S., R. 19 W.

| Chains | |
|---|---|
| | slightly. |
| 8.90 | Shallow draw, 10 ft. below top of low spur, drains NE. Asc. along SE. slope. |
| 20.20 | Road, bears NE. to Pine Valley and SW. to Sulphur Spring. |
| 30.00 | Slope changes to S. Continue ascent along same. |
| 39.93 | On S. slope, 118 ft. above draw, set an iron post, 3 ft. long, 1 in. diam., 8 ins. in the ground, to bedrock, supported by a mound of stone, for the ¼ sec. cor., with brass cap marked<br>¼ S·13 / S 24 1923<br>from which<br>A pinon, 6 ins. diam., bears N. 88° E., 26 lks. dist., marked ¼ S 13 B T .<br>A pinon, 8 ins. diam., bears S. 12° W., 105 lks. dist., marked ¼ S 24 B T . |
| 44.80 | Top of ascent on S. slope, 20 ft. above the ¼ sec. cor. Desc. SW. slope. |
| 53.30 | Draw, 40 ft. below top of ascent, drains SE. Asc. gentle E. slope. |
| 66.90 | Saddle in ridge, 80 ft. above draw, bears N. and S. Desc. very slightly over rolling land. |
| 79.86 | The cor. of secs. 13, 14, 23, and 24.<br>Land, rolling mountainous.<br>Soil, rocky, 3rd. rate. Porphyry formation.<br>Timber, scattering juniper and pinon.<br>Undergrowth, sagebrush, buck brush, and bunch grass.<br>Good grazing. |

| | |
|---|---|
| | N. 0° 1' W., bet. secs. 13 and 14. |
| | Over mountainous land through scattering timber and medium undergrowth. |
| 4.60 | Wash, 1 ft. deep, 10 lks. wide, drains NW. |
| 20.00 | Asc. S. slope. Base of same bears NW. and SE.. |
| 40.00 | On S. slope, 165 ft. above base of ascent, set an iron |

| Chains. | |
|---|---|
| | post, 3 ft. long, 1 in. diam., 20 ins. in the ground, to bedrock, supported by a mound of stone, for the ¼ sec. cor., with brass cap marked |
| | ¼<br>S 14 \| S 13<br>1923 |
| | from which |
| | A juniper, 11 ins. diam., bears S. 47½° E., 74 lks. dist., marked ¼ S 13 B T . |
| | A juniper, 14 ins. diam., bears S. 18¼° W., 90 lks. dist., marked ¼ S 14 B T . |
| 40.20 | Spur, projects NW. Desc. NE. slope. Leave scattering timber. Enter dense timber, bears NW. and SE. |
| 70.00 | Draw, 240 ft. below top of spur, drains NW. Asc. SW. slope. |
| 80.00 | On SW. slope, 90 ft. above draw, set an iron post, 3 ft. long, 2 ins. diam., 8 ins. in the ground, to bedrock, supported by a mound of stone, for the cor. of secs. 11, 12, 13, and 14, with brass cap marked |
| | T 28 S \| R 19 W<br>S 11 \| S 12<br>S 14 \| S 13<br>1923 |
| | from which |
| | A pinon, 11 ins. diam., bears N. 61° E., 61 lks. dist., marked T 28 S R 19 W S 12 B T . |
| | A pinon, 9 ins. diam., bears S. 78½° E., 40 lks. dist., marked T 28 S R 19 W S 13 B T . |
| | A juniper, 18 ins. diam., bears S. 77¼° W., 41 lks. dist., marked T 28 S R 19 W S 14 B T . |
| | A pinon, 8 ins. diam., bears N. 37° W., 27 lks. dist., marked T 28 S R 19 W S 11 B T . |
| | Land, mountainous.<br>Soil, rocky, 3rd. and 4th. rate. Porphyry formation.<br>Timber, scattering and dense growth of pinon and juniper.<br>Undergrowth, sagebrush, shadscale, and bunch grass.<br>Good grazing. |

Chains.

N. 89°51' E., on random line bet. secs. 12 and 13.

40.00 Set temp. ¼ sec. cor.

79.82 Intersect the cor. of secs. 7, 12, 13, and 18, on the E. boundary of the township, which is an iron post, 2 ins. diam., extending 12 ins. above the ground, firmly set, marked and witnessed as described by the Surveyor General.

Thence,

S. 89° 51' W., on a true line bet. secs. 12 and 13.

Over rolling desert land through scattering timber and medium undergrowth.

38.60 Shallow wash, 3 ft. deep, 15 lks. wide, drains S.

39.91 Set an iron post, 3 ft. long, 1 in. diam., 27 ins. in the ground, for the ¼ sec. cor., with brass cap marked

$$\frac{\frac{1}{4}\ \text{S 12}}{\text{S 13}}$$
1923

from which

A juniper, 14 ins. diam., bears S. 43½° E., 129 lks. dist., marked ¼ S 13 B T .

A juniper, 15 ins. diam., bears N. 79½° W., 125 lks. dist., marked ¼ S 12 B T .

48.80 Base of ascent bears N. and S. Asc. NE. slope.

74.00 Ridge, 195 ft. above base of ascent, bears NW. and SE. Desc. SW. slope.

79.32 The cor. of secs. 11, 12, 13, and 14, 45 ft. below top of ridge.

Land, rolling desert and mountainous.
Soil, sandy, rocky, 3rd. and 4th. rate. Porphyry formation.
Timber, scattering juniper and pinon.
Undergrowth, sagebrush, buck brush, and bunch grass.
Good grazing land.

---

N. 0° 1' W., bet. secs. 11 and 12.

Over rolling mountainous land through dense timber and scattering undergrowth.

Asc. SW. slope.

Subdivision of T. 28 S., R. 19 W.

Chains.

4.20 Spur, 30 ft. above the sec. cor., projects NW. Desc. general N. slope.

26.00 Draw, 210 ft. below top of spur, drains W. Asc. SW. slope.

40.00 On gentle S. slope, 20 ft. above draw, set an iron post, 3 ft. long, 1 in. diam., 12 ins. in the ground, to bed-rock, supported by a mound of stone, for the ¼ sec. cor., with brass cap marked.

¼

S 11 | S 12

1923

from which

A pinon, 11 ins. diam., bears S. 77° E., 14 lks. dist., marked ¼ S 12 B T .

A pinon, 12 ins. diam., bears N. 17° W., 39 lks. dist., marked ¼ S 11 B T .

53.20 Top of knoll in point of spur, 125 ft. above the ¼ sec. cor., projects NW. Desc. N. slope over point of same.

78.00 Draw, 100 ft. below top of knoll, drains W. Asc. very gentle S. slope.

80.00 On gentle S. slope, 10 ft. above draw, set an iron post, 3 ft. long, 2 ins. diam., 27 ins. in the ground, for the cor. of secs. 1, 2, 11, and 12, with brass cap marked

T 28 S | R 19 W

S 2 | S 1

S 11 | S 12

1923

from which

A pinon 6 ins. diam., bears N. 5¼° E., 183 lks. dist., marked T 28 S R 19 W S 1 B T .

A juniper, 16 ins. diam., bears S. 5½° E., 316 lks. dist., marked T 28 S R 19 W S 12 B T .

A pinon, 18 ins. diam., bears S. 4¼° W., 310 lks. dist., marked T 28 S R 19 W S 11 B T .

A juniper, 11 ins. diam., bears N. 52½° W., 166 lks. dist., marked T 28 S R 19 W S 2 B T .

Chains.

Land, rolling mountainous.
Soil, rocky, 3rd. and 4th. rate. Porphyry formation.
Timber, juniper and pinon.
Undergrowth, scattering sagebrush and bunch grass.
Good grazing.

---

N. 89° 51' E., on random line bet. secs. 1 and 12.

40.00 Set temp. ¼ sec. cor.

79.96 Intersect the E. boundary of the township, 14 lks. S. of the cor. of secs. 1, 6, 7, and 12, which is an iron post, 2 ins. diam., extending 12 ins. above the ground, firmly set, marked and witnessed as described by the Surveyor General.

Thence,

S. 89° 48' W., on a true line bet. secs. 1 and 12.

Over rolling desert land through dense growth of small timber and scattering undergrowth.

39.98 Set an iron post, 3 ft. long, 1 in. diam., 27 ins. in the ground, for the ¼ sec. cor., with brass cap marked

¼ S 1 / S 12 1923

from which

A pinon, 9 ins. diam., bears S. 17° E., 24 lks. dist., marked ¼ S 12 B T .

A pinon, 12 ins. diam., bears N. 48° W., 37 lks. dist., marked ¼ S 1 B T .

44.20 Road, bears N. and S.

56.90 Ridge, 40 ft. above the ¼ sec. cor., bears N. and S. Desc. W. slope.

64.90 Base of descent, 100 ft. below top of ridge, bears N. and S. Continue over rolling land.

79.96 The cor. of secs. 1, 2, 11, and 12.

Land, rolling.
Soil, sandy, rocky, 2nd. and 3rd. rate.
Timber, juniper and pinon.
Undergrowth, scattering sagebrush, bunch grass, and buck brush.
Good grazing.

| Chains. | |
|---|---|
| | N.0° 1' W., on random line bet. secs. 1 and 2. |
| 40.00 | Set temp. ¼ sec. cor. |
| 80.48 | Intersect the N. boundary of the township, 2 lks. E. of the cor. of secs. 1, 2, 35, and 36, hereinbefore described. |
| | Thence, |
| | S. 0° 2' E., on a true line bet. secs. 1 and 2. |
| | Over rolling land through medium dense growth of small timber and scattering undergrowth. |
| | Desc. slightly along W. slope. |
| 5.50 | Base of descent, 30 ft. below the sec. cor., bears NW. and SE. Continue over rolling land. |
| 40.48 | Set an iron post, 3 ft. long, 1 in. diam., 6 ins. in the ground, to bedrock, supported by a mound of stone, for the ¼ sec. cor., with brass cap marked<br>¼<br>S 2 \| S 1<br>1923<br>from which<br>A juniper, 6 ins. diam., bears N. 40° E., 37 lks. dist., marked ¼ S 1 B T .<br>A pinon, 15 ins. diam., bears S. 32° W., 39 lks. dist., marked ¼ S 2 BT . |
| 41.40 | Wash, 3 ft. deep, 15 lks. wide, drains SW. |
| 68.00 | Road, bears NE. to Pine Valley and SW. to Hamlin Valley. |
| 80.48 | The cor. of secs. 1, 2, 11, and 12:<br>Land, rolling.<br>Soil, sandy loam, sandy, rocky, 2nd. and 3rd. rate.<br>Porphyry formation.<br>Timber, juniper and pinon.<br>Undergrowth, scattering sagebrush and bunch grass.<br>Fair grazing land. |

From the cor. of secs. 2, 3, 34, and 35, on the S. boundary of the township, which is an iron post, 2 ins. diam., extending 10 ins. above the ground, firmly set,

| Chains. | |
|---|---|
| | marked and witnessed as described by the Surveyor General. |
| | N. 0° 1' W., bet. secs. 34 and 35. |
| | Over rolling mountainous land through medium dense timber and scattering undergrowth. |
| | Desc. N. slope. |
| 16.20 | Draw, 50 ft. below the sec. cor., drains W. Asc. very gentle S. slope. |
| 40.00 | On S. slope, 30 ft. above draw, set an iron post, 3 ft. long, 1 in. diam., 27 ins. in the ground, for the ¼ sec. cor., with brass cap marked<br>¼<br>S 34 \| S 35<br>1923<br>from which<br>A pinon, 6 ins. diam., bears S. 37½° W., 31 lks. dist., marked ¼ S 34 B T .<br>A pinon, 10 ins. diam., bears S. 63° E., 37 lks. dist., marked ¼ S 35 B T . |
| 50.50 | Slope changes to SE. Continue ascent. |
| 67.20 | Ridge, 120 ft. above the ¼ sec. cor., bears NE. and SW. Desc. NW. slope. |
| 71.50 | Draw, 20 ft. below top of ridge, drains SW. from NW. Asc. along W. slope. |
| 80.00 | On W. slope, 90 ft. above draw, set an iron post, 3 ft. long, 2 ins. diam., 18 ins. in the ground, to bedrock, supported by a large mound of stone, for the cor. of secs. 26, 27, 34, and 35, with brass cap marked<br>T 28 S \| R 19 W<br>S 27 \| S 26<br>S 34 \| S 35<br>1923<br>from which<br>A pinon, 8 ins. diam., bears N. 45¼° E., 48 lks. dist., marked T 28 S R 19 W S 26 B T . |

| Chains. | |
|---|---|
| | A pinon, 11 ins. diam., bears S. 65° E., 28 lks. dist., marked T 28 S R 19 W S 35 B T . |
| | A juniper, 7 ins. diam., bears S. 63° W., 34 lks. dist., marked T 28 S R 19 W S 34 B T . |
| | A pinon, 12 ins. diam., bears N. 71¾° W., 30 lks. dist., marked T 28 S R 19 W S 27 B T . |
| | Land, rolling mountainous.<br>Soil, sandy clay loam, rocky, 2nd. and 3rd. rate.<br>Porphyry formation.<br>Timber, juniper and pinon.<br>Undergrowth, scattering sagebrush, buck brush, mountain mahogany, and bunch grass.<br>Good grazing. |
| | S. 89° 55'E. on random line bet. secs. 26 and 35. |
| 40.00 | Set temp. ¼ sec. cor. |
| 80.10 | Intersect N. and S. line, 12 lks. S. of the cor. of secs. 25, 26, 35, and 36. |
| | Thence, |
| | West, on a true line bet. secs. 26 and 35. |
| | Over rolling mountainous land through medium dense timber and scattering undergrowth. |
| | Asc. slightly along S. slope. |
| 7.50 | Slope changes to E. Ascend more abruptly. |
| 14.50 | Spur, 130 ft. above the sec. cor., projects S. Desc. W. slope. |
| 40.05 | On W. slope, 270 ft. below top of spur, set an iron post, 3 ft. long, 1 in. diam., 27 ins. in the ground, for the ¼ sec. cor., with brass cap marked<br>¼ S 26 / S 35 / 1923<br>from which |
| | A pinon, 12 ins. diam., bears S. 31½° E., 56 lks. dist., marked ¼ S 35 B T . |
| | A pinon, 6 ins. diam., bears N. 46° W., 53 lks. dist., marked ¼ S 26 B T . |
| 59.10 | Draw, 110 ft. below the ¼ sec. cor., drains SW. Asc. SE. |

| Chains. | |
|---|---|
| | slope. |
| 78.40 | Ridge, 130 ft. above draw, bears NE. and SW. Desc. W. slope. |
| 80.10 | The cor. of secs. 26, 27, 34, and 35, 30 ft. below top of ridge, |
| | Land, rolling mountainous.<br>Soil, rocky, sandy, 3rd. and 4th. rate. Porphyry formation.<br>Timber, juniper and pinon.<br>Undergrowth, sagebrush, scattering buck brush, and bunch grass.<br>Good grazing land. |
| | N. 0° 1' W., bet. secs. 26 and 27. |
| | Over rolling mountainous land through medium dense timber and scattering undergrowth. |
| | Asc. along W. slope. |
| 11.30 | Draw, drains SW. Continue ascent along E. slope. |
| 31.60 | Same draw, drains SE. Asc. S. slope. |
| 40.00 | On S. slope, 170 ft. above the sec. cor., set an iron post, 3 ft. long, 1 in. diam., 27 ins. in the ground, for the $\frac{1}{4}$ sec. cor., with brass cap marked<br>$\frac{1}{4}$<br>S 27 \| S 26<br>1923<br>from which<br>A pinon, 6 ins. diam., bears S. 62$\frac{3}{4}$° E., 34 lks. dist., marked $\frac{1}{4}$ S 26 B T .<br>A pinon, 7 ins. diam., bears S. 61$\frac{3}{4}$° W., 50 lks. dist., marked $\frac{1}{4}$ S 27 B T . |
| 43.00 | Slope changes to E. Continue ascent along same. |
| 53.20 | Draw, drains SE. Continue ascent over S. slope. |
| 64.50 | Ridge, 180 ft. above the $\frac{1}{4}$ sec. cor., bears E. and W. Desc. NE. slope. |
| 76.40 | Draw, 115 ft. below top of ridge, drains NW. Asc. SW. slope. |
| 80.00 | On SW. slope, 10 ft. above draw, set an iron post, 3 ft. |

| Chains. | |
|---|---|
| | long, 2 ins. diam., 18 ins. in the ground, to bedrock, supported by a mound of stone, for the cor. of secs. 22, 23, 26, and 27, with brass cap marked<br>T 28 S \| R 19 W<br>S 22 \| S 23<br>S 27 \| S 26<br>1923<br>from which<br>A juniper, 4 ins. diam., bears N. 33¾° E., 80 lks. dist., marked T 28 S R 19 W S 23 B T .<br>A juniper, 8 ins. diam., bears S. 71° E., 144 lks. dist., marked T 28 S R 19 W S 26 B T .<br>A pinon, 16 ins. diam., bears S. 72¼° W., 190 lks. dist., marked T 28 S R 19 W S 27 B T .<br>A pinon, 5 ins. diam., bears N. 30¾° W., 115 lks. dist., marked T 28 S R 19 W S 22 B T .<br>Land, rolling mountainous.<br>Soil, rocky, sandy, 3rd. and 4th. rate. Porphyry formation.<br>Timber, juniper and pinon.<br>Undergrowth, scattering sagebrush, rabbit brush, and bunch grass.<br>Good grazing. |
| | East, on random line bet. secs. 23 and 26. |
| 40.00 | Set temp. ¼ sec. cor. |
| 80.18 | Intersect N. and S. line, 2 lks. S. of the cor. of secs. 23, 24, 25, and 26. |
| | Thence, |
| | S. 89° 59' W., on a true line bet. secs. 23 and 26. |
| | Over mountainous land through scattering timber and medium undergrowth. |
| | Desc. W. slope. |
| 6.00 | Draw, 90 ft. below the sec. cor., drains N. Asc. slightly. |
| 10.00 | Top of ascent, 20 ft. above draw. Desc. slightly. |
| 13.70 | Draw, 20 ft. below top of ascent, drains NE. Asc. E. slope. |
| 33.60 | Spur, 340 ft. above draw, projects N. Desc. W. slope. |

Subdivision of T. 28 S., R. 19 W.

| Chains | |
|---|---|
| 40.09 | On W. slope, 185 ft. below top of spur, set an iron post, 3 ft. long, 1 in. diam., 11 ins. in the ground, to bedrock, supported by a mound of stone, for the ¼ sec. cor., with brass cap marked<br>¼ S 23 / S 26<br>1923<br>from which<br>A pinon, 7 ins. diam., bears N. 24° E., 12 lks. dist., marked ¼ S 23 B T .<br>A pinon, 8 ins. diam., bears South, 18 lks. dist., marked ¼ S 26 B T . |
| 53.10 | Draw, 70 ft. below the ¼ sec. cor., drains N. Asc. NE. slope. |
| 67.60 | Ridge, 200 ft. above draw, bears NW. and SE. Desc. SW. slope. |
| 80.18 | The cor. of secs. 22, 23, 26, and 27, 260 ft. below top ridge.<br>Land, mountainous.<br>Soil, rocky, sandy, 3rd. and 4th. rate. Porphyry formation.<br>Timber, scattering juniper and pinon.<br>Undergrowth, sagebrush and bunch grass.<br>Good grazing land. |
| | N. 0° 1' W., bet. secs. 22 and 23.<br>Over rolling mountainous land through scattering timber and medium undergrowth.<br>Asc. SW. slope. |
| 21.00 | Ridge, 20 ft. above the sec. cor., bears NW. and SE. Desc. NE. slope. |
| 39.00 | Draw, 190 ft. below top of ridge, drains NW. Asc. SW. slope. |
| 40.00 | On SW. slope, 10 ft. above draw, set an iron post, 3 ft. long, 1 in. diam., 27 ins. in the ground, for the ¼ sec. cor., with brass cap marked |

Chains.

$\frac{1}{4}$

S. 22 | S 23

1923

from which

A juniper, 8 ins. diam., bears S. 52°E., 22 lks. dist., marked $\frac{1}{4}$ S 23 B T .

A juniper, 7 ins. diam., bears S.58° W., 30 lks. dist., marked $\frac{1}{4}$ S 22 B T .

50.00 Point of spur, 70 ft. above the $\frac{1}{4}$ sec. cor., projects NW. Desc. N. slope over point of same.

62.00 Wash, 20 lks. wide, 2 ft. deep, 180 ft. below point of spur, drains NE. Continue descent over general NE. slope.

80.00 On very gentle NE. slope, 40 ft. below wash, set an iron post, 3 ft. long, 2 ins. diam., 27 ins. in the ground, for the cor. of secs. 14, 15, 22, and 23, with brass cap marked

T 28 S | R 19 W
S 15 | S 14
S 22 | S 23
1923

from which

A pinon, 4 ins. diam., bears N. 65½° E., 62 lks. dist., marked T 28 S R 19 W S 14 B T .

A juniper, 5 ins. diam., bears S. 9½° E., 73 lks. dist., marked T 28 S R 19 W S 23 B T .

A pinon, 5 ins. diam., bears S. 61¼° W., 78 lks. dist., marked T 28 S R 19 W S 22 B T .

A juniper 18 ins. diam., bears N. 58¼° W., 229 lks. dist., marked T 28 S R 19 W S 15 B T .

Land, rolling mountainous.
Soil, sandy, rocky, 3rd. and 4th. rate.
Timber, scattering juniper and pinon.
Undergrowth, sagebrush, buck brush, and scattering bunch grass.
Good grazing.

---

N. 89° 59' E., on random line bet. secs. 14 and 23.

| Chains. | |
|---|---|
| 40.00 | Set temp. ¼ sec. cor. |
| 80.14 | Intersect E. and S. line, 2 lks. E. of the cor. of secs. 13, 14, 23, and 24. |

Thence,

West, on a true line bet. secs. 14 and 23.

Over rolling land through medium growth of small timber and scattering undergrowth.

9.1 Wash, 2 ft. deep, 10 lks. wide, drains N. 30° W.

21.40 Road, bears SE. to Pine Valley and SW. to Hamlin Valley.

40.07 On rolling land, set an iron post, 3 ft. long, 1 in. diam., 9 ins. in the ground, to bedrock, supported by a mound of stone, for the ¼ sec. cor., with brass cap marked

¼ S 14 / S 23 1923

from which

A juniper, 6 ins. diam., bears N. 17° E., 60 lks. dist., marked ¼ S 14 B T.

A juniper, 8 ins. diam., bears S. 72° W., 48 lks. dist., marked ¼ S 23 B T.

51.30 Road, bears NW. to Hamlin Valley and SE. to Pine Valley.

64.30 Shallow draw, drains NW. Asc. very gentle NE. slope.

80.14 The cor. of secs. 14, 15, 22, and 23.

Land, rolling.
Soil, sandy loam, 2nd. and 3rd. rate.
Timber, juniper and pinon.
Undergrowth, scattering sagebrush and bunch grass.
Good grazing.

---

N. 0° 15' E., bet. secs. 14 and 15.

Over rolling mountainous land through medium dense timber and scattering undergrowth.

Desc. slightly.

23.10 Road, bears NW. to Hamlin Valley and SE. to Pine Valley.

25.20 Draw, 60 ft. below the bet. cor., drains NE. Asc. gentle

| Chains | |
|---|---|
| | S. slope. |
| 40.00 | On S. slope, 100 ft. above draw, set an iron post, 3 ft. long, 1 in. diam., 12 ins. in the ground, to bedrock, supported by a mound of stone, for the ¼ sec. cor., with brass cap marked. |
| | ¼<br>S 15 \| S 14<br>1923. |
| | from which |
| | A pinon, 8 ins. diam., bears S. 34¼° E., 54 lks. dist., marked ¼ S 14 B T. |
| | A pinon, 8 ins. diam., bears S. 9¼° W., 81 lks. dist., marked ¼ S 15 B T. |
| 51.80 | Spur, 130 ft. above the ¼ sec. cor., projects N. 70° E. |
| | Desc. N. slope. |
| 80.00 | On N. slope, 270 ft. below top of spur, set an iron post, 3 ft. long, 2 ins. diam., 10 ins. in the ground, to bedrock, supported by a mound of stone, for the cor. of secs. 10, 11, 14, and 15, with brass cap marked |
| | T 28 S \| R 19 W<br>S 10 \| S 11<br>S 15 \| S 14<br>1923 |
| | from which |
| | A juniper, 12 ins. diam., bears N. 68½° E., 31 lks. dist., marked T 28 S R 19 W S 11 B T. |
| | A pinon, 8 ins. diam., bears S. 63½° E., 50 lks. dist., marked T 28 S R 19 W S 14 B T. |
| | A pinon, 10 ins. diam., bears S. 25¼° W., 39 lks. dist., marked T 28 S R 19 W S 15 B T. |
| | A juniper, 8 ins. diam., bears N. 30½° W., 30 lks. dist., marked T 28 S R 19 W S 10 B T. |
| | Land, rolling mountainous.<br>Soil, sandy clay loam, rocky, 2nd. and 3rd. rate.<br>Timber, juniper and pinon.<br>Undergrowth, scattering sagebrush, service brush, buck brush, mountain mahogany, and bunch grass.<br>Good grazing. |

Subdivision of T. 28 S., R. 19 W.

| Chains. | |
|---|---|
| | East, on random line bet. secs. 11 and 14. |
| 40.00 | Set temp. ¼ sec. cor. |
| 80.04 | Intersect the cor. of secs. 11, 12, 13, and 14. |
| | Thence, |
| | West, on a true line bet. secs. 11 and 14. |
| | Over rolling mountainous land through medium dense timber and undergrowth. |
| | Desc. SW. slope. |
| 15.00 | Draw, 170 ft. below the sec. cor., drains NW. Asc. NE. slope. |
| 29.40 | Spur, 105 ft. above draw, projects NW. Desc. SW. slope. |
| 35.20 | Draw, 105 ft. below top of spur, drains NW. Asc. NE. slope. |
| 36.65 | Spur, 60 ft. above draw, projects NW. Desc. SW. slope. |
| 40.02 | On SW. slope, 55 ft. below top of spur, set an iron post, 3 ft. long, 1 in. diam., 15 ins. in the ground, to bedrock, supported by a mound of stone, for the ¼ sec. cor., with brass cap marked<br>¼ S 11 / S 14 1923<br>from which<br>A pinon, 10 ins. diam., bears N. 48¾° E., 57 lks. dist., marked ¼ S 11 B T.<br>A pinon, 6 ins. diam., bears S. 40½° W., 50 lks. dist., marked ¼ S 14 B T. |
| 46.20 | Draw, 50 ft. below the ¼ sec. cor., drains NW. Asc. slightly along N. slope. |
| 80.04 | The cor. of secs. 10, 11, 14, and 15, 30 ft. above draw, on gentle N. slope. |
| | Land, rolling mountainous.<br>Soil, sandy clay loam, rocky, 2nd. and 3rd. rate.<br>Timber, pinon and juniper.<br>Undergrowth, sagebrush, mountain mahogany, service berry, and bunch grass.<br>Good grazing. |

| Chains. | |
|---|---|
| | N. 0° 1' W., bet. secs. 10 and 11. |
| | Over rolling land through medium dense timber and scattering undergrowth. |
| 25.60 | Wash, 2 ft. deep, 15 lks. wide, drains NW. |
| 40.00 | Set an iron post, 3 ft. long, 1 in. diam., 27 ins. in the ground, for the ¼ sec. cor., with brass cap marked<br>¼<br>S 10 \| S 11<br>1923<br>from which<br>A pinon, 12 ins. diam., bears S. 76¾° E., 20 lks. dist., marked ¼ S 11 B T .<br>A pinon, 12 ins. diam., bears N. 38½° W., 24 lks. dist., marked ¼ S 10 B T . |
| 74.00 | Road, bears E. and W. |
| 80.00 | Set an iron post, 3 ft. long, 2 ins. diam., 27 ins. in the ground, for the cor. of secs. 2, 3, 10, and 11, with brass cap marked<br>T 28 S \| R 19 W<br>S 3 \| S 2<br>S 10 \| S 11<br>1923<br>from which<br>A juniper, 12 ins. diam., bears N. 48¾° E., 157 lks. dist., marked T 28 S R 19 W S 2 B T .<br>A juniper, 10 ins. diam., bears S. 61¼° E., 194 lks. dist., marked T 28 S R 19 W S 11 B T .<br>A juniper, 10 ins. diam., bears S. 39¼° W., 65 lks. dist., marked T 28 S R 19 W S 10 B T .<br>A pinon, 6 ins. diam., bears N. 32½° W., 113 lks. dist., marked T 28 S R 19 W S 3 B T .<br>Land, rolling.<br>Soil, sandy clay loam, 2nd. and 3rd. rate.<br>Timber, juniper and pinon.<br>Undergrowth, scattering sagebrush and bunch grass.<br>Good grazing. |

Subdivision of T. 28 S., R. 19 W.

| Chains. | |
|---|---|
| | East, on random line bet. secs. 2 and 11. |
| 40.00 | Set temp. ¼ sec. cor. |
| 79.98 | Intersect N. and S. line, 2 lks. S. of the cor. of secs. 1, 2, 11, and 12. |
| | Thence, |
| | S. 89° 59' W., on a true line bet. secs. 2 and 11. |
| | Over rolling land through medium dense timber and undergrowth. |
| 28.30 | Road, bears NE. to Pine Valley and SW. to Hamlin Valley. |
| 39.99 | Set an iron post, 3 ft. long, 1 in. diam., 12 ins. in the ground, to bedrock, supported by a mound of stone, for the ¼ sec. cor., with brass cap marked<br>¼ S 2 / S 11 1923<br>from which<br>A juniper, 6 ins. diam., bears S. 76½° E., 61 lks. dist., marked ¼ S 11 B T .<br>A juniper, 4 ins. diam., bears N. 33½° W., 66 lks. dist., marked ¼ S 2 B T . |
| 79.98 | The cor. of secs. 2, 3, 10, and 11.<br>Land, rolling.<br>Soil, sandy, sandy clay loam, 2nd. and 3rd. rate.<br>Timber, juniper and pinon.<br>Undergrowth, sagebrush and bunch grass.<br>Good grazing land. |
| | N. 0°02' W., on random line bet. secs. 2 and 3. |
| 40.00 | Set temp. ¼ sec. cor. |
| 80.40 | Intersect the N. boundary of township, 2 lks, west of N. cor. of secs. 2, 3, 34 & 35, hereinbefore described. |
| | Thence, |
| | S. 0° 1' E., on a true line bet. secs. 2 and 3. |
| | Over rolling land through scattering timber and medium undergrowth. |
| 27.40 | Shallow wash, drains SW. |

Subdivision of T. 28 S., R. 19 W.

| Chains. | |
|---|---|
| 40.40 | Set an iron post, 3 ft. long, 1 in. diam., 16 ins. in the ground, to bedrock, supported by a mound of stone, for the ¼ sec. cor., with brass cap marked<br>¼<br>S 3 \| S 2<br>1923<br>from which<br>A juniper, 8 ins. diam., bears S. 66½° E., 36 lks. dist., marked ¼ S 2 B T .<br>A juniper, 8 ins. diam., bears S. 16¾° W., 56 lks. dist., marked ¼ S 3 B T . |
| 48.00 | Shallow wash, drains SW. |
| 54.40 | Low spur, 20 ft. above wash, projects SW. |
| 80.40 | The cor. of secs. 2, 3, 10, and 11. |
| | Land, rolling.<br>Soil, sandy, rocky, 2nd. and 3rd. rate.<br>Timber, scattering juniper and pinon.<br>Undergrowth, sagebrush and bunch grass.<br>Good grazing land. |

From the cor. of secs. 3, 4, 33, and 34, on the S. boundary of the township, which is an iron post, 2 ins. diam., extending 12 ins. above the ground, firmly set, marked and witnessed as described by the Surveyor General.

N. 0° 2' W., bet. secs. 33 and 34.

Over rolling mountainous land through dense timber and medium undergrowth.

Desc. slightly.

| | |
|---|---|
| 1.00 | Draw, 5 ft. below the sec. cor., drains SW. |
| 7.00 | Wash, 1 ft. deep, 10 lks wide, drains SW. Asc. SE. slope. |
| 8.30 | Spur, 40 ft. above wash, projects SW. Desc. NW. slope. |
| 12.00 | Draw, 40 ft. below spur, drains NW. about 5 chs., thence SW. Asc. S. slope. |
| 16.50 | Spur, 60 ft. above draw, projects W. Desc. N. slope. |
| 22.10 | Draw, 90 ft. below spur, drains W. Asc. S. slope. |
| 28.20 | Spur, 70 ft. above draw, projects W. Desc. N. slope. |

| Chains. | |
|---|---|
| 33.00 | Draw, 30 ft. below spur, drains W. Asc. S. slope. |
| 36.60 | Spur, 30 ft. above draw, projects W. Desc. N. slope. |
| 40.00 | On N. slope, 40 ft. below top of spur, set an iron post, 3 ft. long, 1 in. diam., 12 ins. in the ground, to bedrock, supported by a mound of stone, for the ¼ sec. cor., with brass cap marked<br>¼<br>S. 33 \| S 34<br>1923<br>from which<br>A pinon, 6 ins. diam., bears S. 21° E., 84 lks. dist., marked ¼ S 34 B T .<br>A pinon, 4 ins. diam., bears S. 52° W., 30 lks. dist., marked ¼ S 33 B T . |
| 40.70 | Draw, 5 ft. below the ¼ sec. cor., drains NW. Asc. S. slope. |
| 52.50 | Spur, 130 ft. above draw, projects SW. Desc. NW. slope. |
| 57.30 | Draw, 40 ft. below top of spur, drains W. Asc. S. slope. |
| 60.60 | Spur, 40 ft. above draw, projects W. Desc. N. slope. |
| 62.20 | Draw, 40 ft. below spur, drains W. Asc. S. slope. |
| 68.60 | Spur, 100 ft. above draw, projects W. Desc. N. slope. |
| 72.00 | Draw, 90 ft. below spur, drains W. Asc. S. slope. |
| 80.00 | On S. slope, 110 ft. above draw, set an iron post, 3 ft. long, 2 ins. diam., 20 ins. in the ground, to bedrock, supported by a mound of stone, for the cor. of secs. 27, 28, 33, and 34, with brass cap marked<br>T 28 S \| R 19 W<br>S 28 \| S 27<br>S 33 \| S 34<br>1923<br>from which<br>A pinon, 12 ins. diam., bears N. 69° E., 53 lks. dist., marked T 28 S R 19 W S 27 B T .<br>A pinon, 12 ins. diam., bears S. 22½° E., 73 lks. dist., marked T 28 S R 19 W S 34 B T . |

## Subdivision of T. 28 S., R. 19 W.

| Chains. | |
|---|---|
| | A pinon, 10 ins. diam., bears S. 28¼° W., 70 lks. dist., marked T 28 S R 19 W S 33 B T. |
| | A pinon, 12 ins. diam., bears N. 15½° W., 60 lks. dist., marked T 28 S R 19 W S 28 B T. |
| | Land, rolling mountainous.<br>Soil, sandy loam, rocky, 2nd. and 3rd. rate.<br>Timber, juniper and pinon.<br>Undergrowth, sagebrush, mountain mahogany, and bunch grass.<br>Good grazing land. |
| | S. 89° 55' E., on random line bet. secs. 27 and 34. |
| 40.00 | Set temp. ¼ sec. cor. |
| 79.98 | Intersect N. and S. line, 21 lks. S. of the cor. of secs. 26, 27, 34, and 35. |
| | Thence, |
| | S. 89° 56' W., on a true line bet. secs. 27 and 34. |
| | Over rolling mountainous land through medium dense timber and undergrowth. |
| | Desc. W. slope. |
| 3.20 | Draw, 30 ft. below the sec. cor., drains S. 20° E. Asc. NE. slope. |
| 12.90 | Slope changes to SE. Continue ascent. |
| 18.50 | Spur, projects SE., 180 ft. above draw. Desc. slightly. |
| 22.00 | Head of draw, 10 ft. below spur, drains SE. Asc. slightly. |
| 25.30 | Spur, 10 ft. above head of draw, projects SE. Desc. SW. slope. |
| 31.50 | Draw, 50 ft. below spur, drains SE. Asc. NE. slope. |
| 39.99 | On NE. slope, 140 ft. above draw, set an iron post, 3 ft. long, 1 in. diam., 18 ins. in the ground, to bedrock, supported by a mound of stone, for the ¼ sec. cor., with brass cap marked<br>S 27<br>¼<br>S 34<br>1923<br>from which |
| | A pinon, 7 ins. diam., bears N. 51¼° E., 23 lks. |

| Chains | |
|---|---|
| | dist., marked ¼ S 27 B T . |
| | A juniper, 8 ins. diam., bears S. 13½° E., 14½ lks. dist., marked ¼ S 34 B T . |
| 40.30 | Spur, projects SE. Desc. SW. slope. |
| 55.70 | Draw, 50 ft. below spur, drains S. 25° E. Asc. NE. slope. |
| 60.60 | Spur, 10 ft. above draw, projects S. 20° E. Desc. general W. slope. |
| 74.50 | Draw, 240 ft. below spur, drains SW. Asc. along S. slope. |
| 79.98 | The cor. of secs. 27, 28, 33, and 34, 20 ft. above draw. |
| | Land, rolling mountainous,<br>Soil, rocky, sandy, 2nd., 3rd., and 4th. rate.<br>Timber, juniper and pinon.<br>Undergrowth, sagebrush, mountain mahogany, and bunch grass.<br>Fair grazing land. |

---

N. 0° 2' W., bet. secs. 27 and 28.

Over rolling mountainous land through medium dense timber and scattering undergrowth.

Asc. S. slope.

| | |
|---|---|
| 8.50 | Spur, 75 ft. above the sec. cor., projects W. Desc. NW. slope. |
| 15.00 | Draw, 70 ft. below spur, drains SW. Enter broken mountainous land, bears NE. and SW. Asc. rocky SE. slope. |
| 37.40 | Spur, 450 ft. above draw, projects S. 80° W. Desc. steep N. slope. |
| 40.00 | On N. slope, 60 ft. below spur, set an iron post, 3 ft. long, 1 in. diam., 20 ins. in the ground, to bedrock, supported by a mound of stone, for the ¼ sec. cor., with brass cap marked |

¼

S 28 | S 27

1923

from which

A pinon, 6 ins. diam., bears S. 84½° E., 45 lks. dist., marked ¼ S 27 B T .

Subdivision of T. 28 S., R. 19 W.

Chains.

A pinon, 6 ins. diam., bears N. 62¾° W., 135 lks. dist., marked ¼ S 28 B T .

43.80 Draw, 100 ft. below the ¼ sec. cor., drains W. Enter rolling mountainous land, bears E. and W. Asc. S. slope.

47.50 Spur, 90 ft. above draw, projects W. Desc. N. slope.

50.70 Draw, 40 ft. below spur, drains W. Asc. general S. slope.

80.00 On general S. slope, 450 ft. above draw, set an iron post, 3 ft. long, 2 ins. diam., 6 ins. in the ground, to bedrock, supported by a mound of stone, for the cor. of secs. 21, 22, 27, and 28, with brass cap marked

T 28 S | R 19 W
S 21 | S 22
S 28 | S 27
1923

from which

A pinon, 3 ins. diam., bears N. 61° E., 73 lks. dist., marked B T . only.

A pinon, 4 ins. diam., bears S. 85¾° E., 73 lks. dist., marked T 28 S R 19 W S 27 B T .

A pinon, 8 ins. diam., bears S. 41½° W., 57 lks. dist., marked T 28 S R 19 W S 28 B T .

A pinon, 3 ins. diam., bears N. 21½° W., 71 lks. dist., marked B T only.

Land, rolling mountainous and broken mountainous.
Soil, sandy loam, rocky, 2nd. and 3rd. rate.
Timber, pinon and juniper.
Undergrowth, sagebrush, service brush, buck brush, mountain mahogany, and bunch grass.
Good grazing.

---

N. 89° 56' E., on random line bet. secs. 22 and 27.

40.00 Set temp. ¼ sec. cor.

79.98 Intersect N. and S. line, 2 lks. N. of the cor. of secs. 22, 23, 26, and 27.

Thence,

S. 89° 57' W., on a true line bet. secs. 22 and 27.

Subdivision of T. 38 S., R. 19 W.

| Chains | |
|---|---|
| | Over broken mountainous land through medium dense timber and undergrowth. |
| 1.10 | Draw, 15 ft. below the sec. cor., drains NW. Asc. E. slope. |
| 5.10 | Spur, 30 ft. above draw, projects N. Desc. W. slope. |
| 12.10 | Draw, 60 ft. below spur, drains NW. Asc. slightly. |
| 17.10 | Top of ascent on N. slope, 15 ft. above draw. Desc. slightly. |
| 25.00 | Draw, 15 ft. below top of ascent, drains N. Asc. E. slope. |
| 27.10 | Spur, 50 ft. above draw, projects N. Desc. W. slope. |
| 31.70 | Junction of two draws, from SE. and SW., drains N., 30 ft. below spur. Asc. very slightly. |
| 38.00 | Low spur, 10 ft. above draw, projects N. Desc. very gentle W. slope. |
| 39.99 | On gentle W. slope, 10 ft. below spur, set an iron post, 3 ft. long, 1 in. diam., 27 ins. in the ground, for the ¼ sec. cor., with brass cap marked<br>¼ S 22 / S 27<br>1923<br>from which<br>A pinon, 8 ins. diam., bears S. 32¾° W., 117 lks. dist., marked ¼ S 27 B T .<br>A pinon 6 ins. diam., bears N. 61° W., 126 lks. dist., marked ¼ S 22 B T . |
| 41.00 | Draw, 10 ft. below the ¼ sec. cor., drains NE. Asc. E. slope. |
| 52.80 | Ridge, 220 ft. above draw, bears N. and S. Desc. W. slope. |
| 60.30 | Head of draw, 80 ft. below top of ridge, drains N. Asc. NE. slope. |
| 67.20 | Spur, 160 ft. above head of draw, projects NW. Desc. along top of spur, projecting W. |
| 75.80 | Spur projects to NW. Continue descent along general S. slope. |

| Chains. | |
|---|---|
| 79.98 | The cor. of secs. 21, 22, 27, and 28, 170 ft. below top of spur.<br><br>Land, broken mountainous.<br>Soil, sandy clay loam, rocky, 2nd. and 3rd. rate.<br>Timber, pinon and cedar.<br>Undergrowth, sagebrush, service brush, buck brush, mountain mahogany, and bunch grass.<br>Good grazing land. |
| | N. 0° 2' W., bet. secs. 21 and 22. |
| | Over broken mountainous land through dense growth of small timber and scattering undergrowth. |
| | Asc. S. slope. |
| 2.20 | Spur, 40 ft. above the sec. cor., projects W. Desc. N. slope. |
| 13.50 | Draw, 210 ft. below spur, drains NW. Asc. SW. slope. |
| 18.10 | Point of spur, 30 ft. above draw, projects W. Desc. very slightly over N. slope. |
| 24.90 | Draw, 10 ft. below point of spur, drains W. Asc. rocky S. slope. |
| 32.10 | Spur, 90 ft. above draw, projects W. Desc. N. slope. |
| 40.00 | On N. slope, 150 ft. below top of spur, set an iron post, 3 ft. long, 1 in. diam., 27 ins. in the ground, for the ¼ sec. cor., with brass cap marked<br><br>¼<br>S 21 \| S 22<br>1923<br><br>from which<br><br>A pinon, 6 ins. diam., bears N. 69° E., 13 lks. dist., marked ¼ S 22 B T .<br><br>A pinon, 6 ins. diam., bears N. 65° W., 22 lks. dist., marked ¼ S 21 B T . |
| 46.40 | Draw, 100 ft. below the ¼ sec. cor., drains W. Asc. rocky SW. slope. |
| 64.00 | Ridge, 220ft. above draw, bears E. and W. Desc. along W. slope of spur projecting N. |

Subdivision of T. 28 S., R. 19 W.

| Chains | |
|---|---|
| 80.00 | On W. slope of spur, 140 ft. below top of ridge, set an iron post, 3 ft. long, 2 ins. diam., 23 ins. in the ground, to bedrock, supported by a mound of stone, for the cor. of secs. 15, 16, 21, and 22; with brass cap marked<br>T 28 S \| R 19 W<br>S 16 \| S 15<br>S 21 \| S 22<br>1923<br>from which<br>A juniper, 15 ins. diam., bears N. 46½° E., 73 lks. dist., marked T 28 S R 19 W S 15 B T .<br>A pinon, 8 ins. diam., bears S. 33¾° E., 36 lks. dist., marked T 28 S R 19 W S 22 B T .<br>A pinon, 8 ins. diam., bears S. 50½° W., 19 lks. dist., marked T 28 S R 19 W S 21 B T .<br>A pinon, 10 ins. diam., bears N. 14° W., 48 lks. dist., marked T 28 S R 19 W S 16 B T .<br>Land, broken mountainous.<br>Soil, sandy clay loam, rocky, 2nd. and 3rd. rate.<br>Timber, juniper and pinon.<br>Undergrowth, scattering sagebrush, buck brush, bunch grass, and mountain mahogany.<br>Good grazing. |
| | N. 89° 57' E., on random line bet. secs. 15 and 22. |
| 40.00 | Set temp. ¼ sec. cor. |
| 79.96 | Intersect N. and S. line, 16 lks. S. of the cor. of secs. 14, 15, 22, and 23. |
| | Thence, |
| | S. 89° 50' W., on a true line bet. secs. 15 and 22. |
| | Over rolling mountainous land through dense timber and medium undergrowth. |
| | Asc. very gentle NE. slope. |
| 11.00 | Ascent becomes more abrupt. |
| 28.00 | Ridge, 290 ft. above the sec. cor., bears NW. and SE. |
| | Desc. SW. slope. |
| 39.98 | On SW. slope, 380 ft. below top of ridge, set an iron |

| Chains. | |
|---|---|
| | post, 3 ft. long, 1 in. diam., 27 ins. in the ground, for the ¼ sec. cor., with brass cap marked<br>S 15<br>¼<br>S 22<br>1923<br>from which<br>A pinon, 12 ins. diam., bears N. 30¼° E., 44 lks. dist., marked ¼ S 15 B T.<br>A juniper, 12 ins. diam., bears S. 52½° E., 40 lks. dist., marked ¼ S 22 B T. |
| 49.60 | Draw, 70 ft. below the ¼ sec. cor., drains NW. Asc. NE. slope. |
| 64.00 | Spur, 100 ft. above draw, projects NW. Desc. SW. slope. |
| 70.00 | Draw, 70 ft. below spur, drains N. Asc. E. slope. |
| 77.00 | Spur, 90 ft. above draw, projects N. Desc. W. slope. |
| 79.96 | The cor. of secs. 15, 16, 21, and 22, 40 ft. below top of spur.<br>Land, rolling mountainous.<br>Soil, sandy clay loam, rocky, 2nd., 3rd., and 4th. rate.<br>Timber, juniper and pinon.<br>Undergrowth, sagebrush, service berry, buck brush, mountain mahogany, and bunch grass.<br>Good grazing land. |
| | N. 0° 2' W., bet. secs. 15 and 16. |
| | Over rolling mountainous land through dense timber and scattering undergrowth. |
| | Desc. along W. slope. |
| 15.00 | Slope changes to NW. Continue descent. |
| 31.50 | Draw, 280 ft. below the sec. cor., drains NE. Asc. SE. slope. |
| 34.60 | Point of spur, 30 ft. above draw, projects E. Desc. NE. slope over point of same. |
| 40.00 | On NE. slope, 40 ft. below point of spur, set and iron post, 3 ft. long, 1 in. diam., 27 ins. in the ground, for the ¼ sec. cor., with brass cap marked<br>S 16 ¼ S 15<br>1923 |

Chains.

from which

A pinon, 12 ins. diam., bears S. 68¼° E., 71 lks. dist., marked ¼ S 15 B T .

A pinon, 12 ins. diam., bears S. 27¼° W., 39 lks. dist., marked ¼ S 16 B T .

43.60 Draw, 20 ft. below the ¼ sec. cor., drains NW. Asc. S. slope.

47.70 Point of spur, 40 ft. above draw, projects SW. Desc. very slightly.

50.20 Head of draw, 20 ft. below point of spur, drains SW. Asc. slightly along general W. slope.

72.40 Spur, 40 ft. above head of draw, projects W. Desc. N. slope.

80.00 On N. slope, 90 ft. below top of spur, set an iron post, 3 ft. long, 2 ins. diam., 4 ins. in the ground, to bedrock, supported by a mound of stone, for the cor. of secs. 9, 10, 15, and 16, with brass cap marked

| | |
|---|---|
| T 28 S | R 19 W |
| S 9 | S 10 |
| S 16 | S 15 |

1923

from which

A pinon, 4 ins. diam., bears N. 38½° E., 26 lks. dist., marked T 28 S R 19 W S 10 B T .

A pinon, 10 ins. diam., bears S. 52½° E., 77 lks. dist., marked T 28 S R 19 W S 15 B T .

A juniper, 10 ins. diam., bears S. 12½° W., 45 lks. dist., marked T 28 S R 19 W S 16 B T .

A pinon, 8 ins. diam., bears N. 48½° W., 114 lks. dist., marked T 28 S R 19 W S 9 B T .

Land, rolling mountainous.
Soil, sandy, rocky, 2nd. and 3rd. rate.
Timber, juniper and pinon.
Undergrowth, scattering sagebrush, buck brush, and bunch grass.
Good grazing land.

---

N. 89° 50' E., on random line bet. secs. 10 and 15.

| Chains. | |
|---|---|
| 40.00 | Set temp ¼ sec. cor. |
| 79.84 | Intersect N. and S. line, 7 lks. S. of the cor. of secs. 10, 11, 14, and 15. |
| | Thence, |
| | S. 89° 47' W., on a true line bet. secs. 10 and 15. |
| | Over rolling mountainous land through medium dense timber and scattering undergrowth. |
| | Continue along N. slope. |
| 22.60 | Wash, 2 ft. deep, 15 lks. wide, drains N. Asc. E. slope. |
| 37.20 | Ridge, 110 ft. above wash, bears N. and S. Desc. W. slope. |
| 39.92 | On W. slope, 30 ft. below top of ridge, set an iron post, 3 ft. long, 1 in. diam., 6 ins. in the ground, to bedrock, supported by a mound of stone, for the ¼ sec. cor., with brass cap marked<br>¼ S 10 / S 15<br>1923<br>from which<br>A pinon, 4 ins. diam., bears N. 34° E., 87 lks. dist., marked ¼ S 10 B T .<br>A pinon, 10 ins. diam., bears S. 18° E., 49 lks. dist., marked ¼ S 15 B T . |
| 59.00 | Road, bears NW. to Hamlin Valley and SE. to Pine Valley |
| 61.10 | Draw, 180 ft. below the ¼ sec. cor., drains NW. Asc. NE. slope. |
| 75.50 | Spur, 20 ft. above draw, projects NW. Desc. along N. slope. |
| 79.84 | The cor. of secs. 9, 10, 15, and 16, 20 ft. below spur. |
| | Land, rolling mountainous.<br>Soil, sandy, rocky, 2nd. and 3rd. rate.<br>Timber juniper and pinon.<br>Undergrowth, scattering sagebrush, buck brush, and bunch grass.<br>Good grazing. |

| Chains. | |
|---|---|
| | N. 0° 2' W., bet. secs. 9 and 10. |
| | Over rolling land through dense timber and scattering undergrowth. |
| | Desc. N. slope. |
| 5.30 | Wash, 2 ft. deep, 15 lks. wide, 30 ft. below the sec. cor., drains NW. Small stream of water, 1 lk. wide 2 ins. deep, in bottom of wash. Asc. slightly. |
| 10.20 | Low spur, 15 ft. above wash, projects NW. Continue over rolling land. |
| 16.40 | Road, bears NW. to Hamlin Valley and SE. to Pine Valley. |
| 21.30 | Road, bears NE. to Pine Valley and SW. to Hamlin Valley. |
| 39.00 | Low saddle in ridge, 65 ft. above sec. cor., bears E. and W. Continue across level top of same. |
| 40.00 | In saddle in ridge, set an iron post, 3 ft. long, 1 in. diam., 6 ins. in the ground, to bedrock, supported by a mound of stone, for the ¼ sec. cor., with brass cap marked |

S 9 | S 10

1923

from which

A juniper, 10 ins. diam., bears S. 47° E., 55 lks. dist., marked S 10 B T.

A juniper, 7 ins. diam., bears S. 35° W., 53 lks. dist., marked S 9 B T.

| | |
|---|---|
| | From the ¼ sec. cor. begin descent over NE. slope. |
| 60.30 | Draw, 110 ft. below the ¼ sec. cor., drains NW. Continue over rolling land. |
| 61.70 | Road, bears NW. to Pine Valley and SE. to Hamlin Valley. |
| 69.30 | Spring of good clear water, bears E., 8.00 chs. dist. There is a small stream of good water flowing from this spring. |
| 70.50 | Small stream of water, 2 ins. deep, 2 lks. wide, in bottom of shallow wash, drains W. |

Chains.

79.00 Road, bears NE. to Pine Valley and SW. to Hamlin Valley.

80.00 Set an iron post, 3 ft. long, 2 ins. diam., 27 ins. in the ground, for the cor. of secs. 3, 4, 9, and 10, with brass cap marked

T 28 S | R 19 W
S 4 | S 3
S 9 | S 10
1923

from which

A juniper, 4 ins. diam., bears N. 86½° E., 234 lks. dist., marked T 28 S R 19 W S 3 B T .

A juniper, 18 ins. diam., bears S. 79¼° E., 219 lks. dist., marked T 28 S R 19 W S 10 B T .

A juniper, 11 ins. diam , bears S. 57° W., 180 lks. dist., marked T 28 S R 19 W S 9 B T .

A juniper, 6 ins. diam., bears N. 69¼° W., 198 lks. dist., marked T 28 S R 19 W S 4 B T .

Land, rolling.
Soil, sandy, rocky, 2nd. and 3rd. rate.
Timber, pinon and juniper.
Undergrowth, scattering sagebrush, buck brush, and bunch grass.
Good grazing land.

---

N. 89° 47' E., on random line bet. secs. 3 and 10.

40.00 Set temp. ¼ sec. cor.

79.80 Intersect N. and S. line, 2 lks. S. of the cor. of secs. 2, 3, 10, and 11.

Thence,

S. 89° 46' W., on a true line bet. secs. 3 and 10.

Over rolling land through scattering timber and medium undergrowth.

3.80 Leave timber, bears N. and S. Enter sagebrush land.

34.80 Shallow wash, drains SW. Enter scattering timber, bears N. and S. Leave sagebrush land.

39.90 Set an iron post, 3 ft. long, 1 in. diam., 4 ins. in the ground, to bedrock, supported by a mound of stone, for the ¼ sec. cor., with brass cap marked

Subdivision of T. 28 S., R. 19 W.

| Chains. | |
|---|---|
| | $\frac{1}{4}$ S 3 / S 10 1923 |
| | from which |
| | A juniper, 5 ins. diam., bears N. 43¼° E., 148 lks. dist., marked ¼ S 3 B T . |
| | A juniper, 11 ins. diam., bears S. 10¾° E., 162 lks. dist., marked ¼ S 10 B T . |
| | Asc. slightly from the ¼ sec. cor. along S. slope. |
| 69.80 | Top of ascent on S. slope, 20 ft. above the ¼ sec. cor. Desc. slightly along S. slope. |
| 75.00 | Road, bears NW. to Hamlin Valley and SE. to Pine Valley. |
| 79.00 | Road, bears NE. to Pine Valley and SW. to Hamlin Valley. |
| 79.80 | The cor. of secs. 3, 4, 9, and 10, 70 ft. below top of ascent. |
| | Land, rolling. Soil, sandy loam, sandy, and rocky. 1st., 2nd., and 3rd. rate. Timber, scattering juniper and pinon along first 3.80 chains and along last 45.00 chs. Remainder of mile, none. Undergrowth, sagebrush, shadscale, and bunch grass. Good grazing land. |
| | N. 0° 01' W., on random line bet. secs. 3 and 4. |
| 40.00 | Set temp. ¼ sec. cor. |
| 80.50 | Intersect the N. boundary of the township, 33 lks. E. of the cor. of secs. 3, 4, 33, and 34, hereinbefore described. |
| | Thence, |
| | S. 0° 15' E., on a true line bet. secs. 3 and 4. |
| | Over rolling land through scattering timber and medium undergrowth. |
| 5.50 | Draw, 10 ft. below the sec. cor., drains SW. |
| 17.50 | Low spur, projects SW. |
| 24.20 | Shallow draw, drains W. |
| 37.00 | Wash, 2 ft. deep, 10 lks. wide, drains W. |
| 40.50 | Set an iron post, 3 ft. long, 1 in. diam., 8 ins. in the |

Subdivision of T. 28 S., R. 19 W.

| Chains | |
|---|---|
| | ground, to bedrock, supported by a mound of stone, for the ¼ sec. cor., with brass cap marked<br>¼<br>S 4 \| S 3<br>1923<br>from which<br>A juniper, 15 ins. diam., bears S. 66° E., 30 lks. dist., marked ¼ S 3 B T .<br>A juniper, 11 ins. diam., bears S. 23° W., 116 lks. dist., marked ¼ S 4 B T . |
| 62.00 | Wash, 2 ft. deep, 15 lks. wide, drains SW. |
| 76.00 | Road, bears NW. and SE. |
| 80.50 | The cor. of secs. 3, 4, 9, and 10.<br>Land, rolling.<br>Soil, sandy, rocky. 2nd. and 3rd. rate.<br>Timber, scattering juniper and pinon.<br>Undergrowth, sagebrush, rabbit brush, and bunch grass.<br>Good grazing land. |
| | From the cor. of secs. 4, 5, 32, and 33, on the S. boundary of the township, which is an iron post, 2 ins. diam., firmly set, extending 10 ins. above the ground, marked and witnessed as described by the Surveyor General. |
| | N. 0° 3' W., bet. secs. 32 and 33. |
| | Over rolling mountainous land through scattering timber and medium undergrowth. |
| | Desc. NE. slope. |
| 17.80 | Stream of good clear water, 1 in. deep, 1 lk. wide, in bottom of rocky draw, 130 ft. below the sec. cor., Drains NW. Asc. slightly. |
| 19.90 | Road, bears NW. and SE. |
| 28.30 | Top of ascent, 40 ft. above draw, Desc. slightly. |
| 32.10 | Draw, 40 ft. below top of ascent, drains W. Asc. S. slope. |
| 40.00 | On top of spur, projecting W., 80 ft. above draw, set an iron post, 3 ft. long, 1 in. diam., 27 ins. in the |

Subdivision of T. 28 S., R. 19 W.

| Chains. | |
|---|---|
| | ground, for the ¼ sec. cor., with brass cap marked |
| | ¼ / S 32 \| S 33 / 1923 |
| | from which |
| | A juniper, 6 ins. diam., bears N. 64¼° E., 68 lks. dist., marked ¼ S 33 / B T . |
| | A juniper, 10 ins. diam., bears S. 16° W., 166 lks. dist., marked ¼ S 32 / B T . |
| | Desc. N. slope. |
| 42.70 | Draw, 30 ft. below spur, drains SW. Asc. S. slope. |
| 51.90 | Point of spur, 60 ft. above draw, projects SW. Desc. NW. slope. over point of same. |
| 55.50 | Draw, 15 ft. below point of spur, drains SW. Asc. over rolling bench land. |
| 80.00 | On gentle W. slope, 60 ft. above draw, set an iron post, 3 ft. long, 2 ins. diam., 27 ins. in the ground, for the cor. of secs. 28, 29, 32, and 33, with brass cap marked |
| | T 28 S \| R 19 W / S 29 \| S 28 / S 32 \| S 33 / 1923 |
| | from which |
| | A juniper, 8 ins.diam., bears N. 52° E., 107 lks. dist., marked T 28 S R 19 W S 28 B T . |
| | A pinon, 8 ins. diam., bears S. 21½° E., 216 lks. dist., marked T 28 S R 19 W S 33 B T . |
| | A pinon, 8 ins. diam., bears S. 27¾° W., 117 lks. dist., marked T 28 S R 19 W S 32 B T . |
| | A juniper, 8 ins. diam., bears N. 59° W., 114 lks. dist., marked T 28 S R 19 W S 29 B T . |
| | Land, rolling mountainous and rolling bench land. Soil, sandy, rocky, 2nd. and 3rd. rate. Timber, scattering juniper and pinon. Undergrowth, sagebrush and bunch grass. Good grazing land. |

| Chains. | |
|---|---|
| | S. 89° 55' E., on random line bet. secs. 28 and 33. |
| 40.00 | Set temp. ¼ sec. cor. |
| 79.96 | Intersect N. and S. line, 30 lks. S. of the cor. of secs. 27, 28, 33, and 34. |
| | Thence, |
| | S. 89° 52' W., on a true line bet. secs. 28 and 33. |
| | Over mountainous land through scattering timber and medium undergrowth. |
| | Desc. along S. slope. |
| 10.00 | Slope changes to W. Continue descent. |
| 39.98 | On W. slope, 300 ft. below the sec. cor., set an iron post, 3 ft. long, 1 in. diam., 10 ins. in the ground, to bedrock, supported by a mound of stone, for the ¼ sec. cor., with brass cap marked<br>¼ S 28 / S 33<br>1923<br>from which<br>A pinon, 10 ins. diam., bears S. 4¾° E., 44 lks. dist., marked ¼ S 33 B T .<br>A juniper, 6 ins. diam., bears N. 40½° W., 82 lks. dist., marked ¼ S 28 B T . |
| 79.96 | The cor. of secs. 28, 29, 32, and 33, 230 ft. below the ¼ sec. cor. |
| | Land, mountainous.<br>Soil, sandy, rocky, 2nd. and 3rd. rate.<br>Timber, scattering juniper and pinon.<br>Undergrowth, sagebrush, shadscale, and bunch grass.<br>Good grazing land. |
| | N. 0° 3' W., bet. secs. 28 and 29. |
| | Over rolling bench land through scattering timber and meddium undergrowth. |
| | Asc. slightly over rolling bench land. |
| 40.00 | On gentle W. slope, 40 ft. above the sec. cor., set an iron post, 3 ft. long, 1 in. diam., 27 ins. in the |

Chains.

ground, for the ¼ sec. cor., with brass cap marked

¼

S 29 | S 28

1923

from which

A juniper, 8 ins. diam., bears S. 51¾° E., 137 lks. dist., marked ¼ S 28 B T .

A juniper, 4 ins. diam., bears N. 55¾° W., 313 lks. dist., marked ¼ S 29 B T .

80.00 On gentle W. slope, 45 ft. above the ¼ sec. cor., set an iron post, 3 ft. long, 2 ins. diam., 27 ins. in the ground, for the cor. of secs. 20, 21, 28, and 29, with brass cap marked

T 28 S | R 19 W

S 20 | S 21

S 29 | S 28

1923

from which

A pinon, 10 ins. diam., bears N. 27¼° E., 161 lks. dist., marked T 28 S R 19 W S 21 B T .

A juniper, 8 ins. diam., bears S. 43½° E., 118 lks. dist., marked T 28 S R 19 W S 28 B T .

A pinon, 14 ins. diam., bears S. 44¾° W., 72 lks. dist., marked T 28 S R 19 W S 29 B T .

A pinon, 10 ins. diam., bears N. 40° W., 160 lks. dist., marked T 28 S R 19 W S 20 B T .

Land, rolling bench land.
Soil, sandy, sandy clay loam, rocky. 2nd. and 3rd. rate.
Timber, scattering juniper and pinon.
Undergrowth, sagebrush and bunch grass.
Good grazing land.

---

N. 39° 52' E., on random line bet. secs. 21 and 28.

40.00 Set temp. ¼ sec. cor.

79.94 Intersect N. and S. line, 16 lks. N. of the cor. of secs. 21, 22, 27, and 28.

Thence,

## Subdivision of T. 28 S., R. 19 W.

| Chains. | |
|---|---|
| | S. 89° 59' W., on a true line bet. secs. 21 and 28. Over mountainous land through medium dense growth of small timber and undergrowth. Asc. slightly. |
| 1.10 | Ridge, 10 ft. above the sec. cor., bears N.20°E. and S. 20° W. Desc. W. slope. |
| 5.90 | Slope changes to N. Continue descent along same. |
| 17.80 | Descent becomes more abrupt. Desc. over series of porphyry outcroppings over NW. slope. |
| 39.97 | On NW. slope, 710 ft. below top of ridge, set an iron post, 3 ft. long, 1 in. diam., 18 ins. in the ground, to bedrock, supported by a mound of stone, for the ¼ sec. cor., with brass cap marked<br>¼ S 21 / S 28<br>1923<br>from which<br>A juniper, 6 ins. diam., bears S. 5¼° E., 178 lks. dist., marked ¼ S 28 B T .<br>A pinon, 5 ins. diam., bears N. 19¼° W., 148 lks. dist., marked ¼ S 21 B T . |
| 42.90 | Draw, 40 ft. below the ¼ sec. cor., drains SW. Asc. SE. slope. Enter scattering timber, bears NE. and SW. Leave medium dense timber, bears same. |
| 44.90 | Point of spur, 20 ft. above draw, projects SW. Desc. W. slope. |
| 49.00 | Foot of abrupt descent, bears N. and S. Continue descent over gentle W. slope. |
| 79.94 | The cor. of secs. 20, 21, 28, and 29, 290 ft. below point of spur. |

Land, mountainous.
Soil, rocky, sandy, 4th. rate and 3rd. rate.
Timber, scattering and medium dense growth of pinon and juniper.
Undergrowth, sagebrush, mountain mahogany, and bunch grass.
Good grazing land.

## Subdivision of T. 28 S., R. 19 W.

| Chains. | |
|---|---|
| | N. 0° 3' W., bet. secs. 20 and 21. |
| | Over rolling bench land through medium dense timber and undergrowth. |
| 30.30 | Shallow wash, 3 ft. deep, 15 lks. wide, drains W. |
| 40.00 | On gentle W. slope, set an iron post, 3 ft. long, 1 in. diam., 27 ins. in the ground, for the ¼ sec. cor., with brass cap marked<br>¼<br>S 20 \| S 21<br>1923<br>from which<br>A pinon, 12 ins. diam., bears N. 79¾° E., 24 lks. dist., marked ¼ S 21 B T .<br>A pinon, 8 ins. diam., bears N. 83° W., 53 lks. dist., marked ¼ S 20 B T . |
| 44.50 | Shallow draw, 15 ft. deep, drains NW. |
| 54.50 | Shallow draw, drains SW. |
| 80.00 | On gentle SE. slope, near base of small porphyry ledge, set and iron post, 3 ft. long, 2 ins. diam., 12 ins. in the ground, to bedrock, supported by a mound of stone, for the cor. of secs. 16, 17, 20, and 21, with brass cap marked<br>T 28 S \| R 19 W<br>S 17 \| S 16<br>S 20 \| S 21<br>1923<br>from which<br>A pinon, 12 ins. diam., bears N. 73¼° E., 63 lks. dist., marked T 28 S R 19 W S 16 B T .<br>A pinon, 10 ins. diam., bears S. 3¼° E., 135 lks. dist., marked T 28 S R 19 W S 21 B T .<br>A pinon, 6 ins. diam., bears S. 3½° W., 119 lks. dist., marked T 28 S R 19 W S 20 B T .<br>A pinon, 5 ins. diam., bears N. 16° W., 130 lks. dist., marked T 28 S R 19 W S 17 B T . |

Subdivision of T. 28 S., R. 19 W.

| Chains | |
|---|---|
| | Land, rolling bench land.<br>Soil, sandy clay loam, rocky. 2nd., 3rd., and 4th. rate.<br>Timber, juniper and pinon.<br>Undergrowth, sagebrush and scattering bunch grass.<br>Good grazing land. |
| | N. 89° 59' E., on random line bet. secs. 16 and 21. |
| 40.00 | Set temp. ¼ sec. cor. |
| 80.04 | Intersect N. and S. line, 35 lks. N. of the cor. of secs. 15, 16, 21, and 22. |
| | Thence, |
| | N. 89° 46' W., on a true line bet. secs. 16 and 21. |
| | Over broken hilly land through scattering timber and medium undergrowth. |
| | Desc. W. slope. |
| 3.50 | Draw, 15 ft. below the sec. cor., drains N. Asc. NE. slope. |
| 9.70 | Spur, 70 ft. above draw, projects NW. Desc. SW. slope. |
| 27.30 | Head of draw, 60 ft. below spur, drains NW. Asc. NE. slope. |
| 33.90 | Point of spur, 70 ft. above head of draw, projects N. Desc. W. slope. |
| 40.02 | On W. slope, 90 ft. below point of spur, set an iron post, 3 ft. long, 1 in. diam., 27 ins. in the ground, for the ¼ sec. cor., with brass cap marked<br>S 16<br>¼<br>S 21<br>1923<br>from which<br>A pinon, 12 ins. diam., bears S. 35¼° E., 246 lks. dist., marked ¼ S 21 B T .<br>A juniper, 10 ins. diam., bears N. 19¾° W., 57½ lks. dist., marked ¼ S 16 B T . |
| 41.20 | Draw, 20 ft. below the ¼ sec. cor., drains N. Asc. E. slope. |
| 47.40 | Ridge, 120 ft. above draw, bears N. and S. Desc. along |

Subdivision of T. 28 S., R. 19 W.

| Chains. | |
|---|---|
| | S. slope of spur projecting W. |
| 80.04 | The cor. of secs. 16, 17, 20, and 21, 360 ft. below top of ridge. |
| | Land, broken hills.<br>Soil, sandy, rocky. 2nd. and 3rd. rate.<br>Timber, scattering juniper and pinon.<br>Undergrowth, sagebrush and scattering bunch grass.<br>Good grazing land. |
| | N. 0° 3' W., bet. secs. 16 and 17. |
| | Over rolling mountainous land through scattering timber and medium undergrowth. |
| 5.00 | Spur, 30 ft. above the sec. cor., projects SW. Desc. rolling NW. slope. |
| 31.00 | Draw, 130 ft. below spur, drains N. 80° W. Asc. S. slope. |
| 40.00 | On top of spur, projecting W., 50 ft. above draw, set an iron post, 3 ft. long, 1 in. diam., 6 ins. in the ground, to bedrock, supported by a mound of stone, for the ¼ sec. cor., with brass cap marked<br>S 17 \| S 16<br>1923<br>from which<br>A pinon, 6 ins. diam., bears S. 74½° E., 200 lks. dist., marked ¼ S 16 B T .<br>A pinon, 6 ins. diam., bears N. 87¼° W., 154 lks. dist., marked ¼ S 17 B T . |
| | Desc. N. slope. |
| 61.70 | Draw, 150 ft. below the ¼ sec. cor., drains W. Asc. rocky S. slope. |
| 68.90 | Spur, 150 ft. above draw, projects W., Desc. N. slope. |
| 80.00 | On N. slope, 100 ft. below top of spur, set an iron post, 3 ft. long, 2 ins. diam., 18 ins. in the ground, to bedrock, supported by a mound of stone, for the cor. of secs. 8, 9, 16, and 17, with brass cap marked<br>T 28 S R 19 W<br>S 8 \| S 9<br>S 17 \| S 16<br>1923 |

| Chains. | |
|---|---|
| | from which |
| | A pinon, 8 ins. diam., bears N. 20¾° E., 128 lks. dist., marked T 28 S R 19 W S 9 B T . |
| | A pinon, 5 ins. diam., bears S. 30¼° E., 49 lks. dist., marked T 28 S R 19 W S 16 B T . |
| | A pinon, 4 ins. diam., bears S. 37° W., 60 lks. dist., marked T 28 S R 19 W S 17 B T . |
| | A pinon, 7 ins. diam., bears N. 40¼° W., 243 lks. dist., marked T 28 S R 19 W S 8 B T . |
| | Land, rolling mountainous.<br>Soil, rocky, sandy, and sandy loam. 2nd., 3rd., and 4th. rate.<br>Timber, scattering pinon and juniper.<br>Undergrowth, sagebrush and bunch grass.<br>Good grazing land. |
| | S. 89° 46' E., on random line bet. secs. 9 and 16. |
| 40.00 | Set temp. ¼ sec. cor. |
| 80.02 | Intersect N. and S. line, 23 lks. S. of the cor. of secs. 9, 10, 15, and 16. |
| | Thence, |
| | N. 89° 56' W., on a true line bet. secs. 9 and 16. |
| | Over rolling land through medium dense timber and scattering undergrowth. |
| | Desc. along general N. slope. |
| 35.00 | Slope changes to W. Continue descent. |
| 39.50 | Draw, 100 ft. below the sec. cor., drains N. Asc. E. slope. |
| 40.01 | On E. slope, 30 ft. above draw, set an iron post, 3 ft. long, 1 in. diam., 27 ins. in the ground, for the ¼ sec. cor., with brass cap marked<br>¼ S 9 / S 16 / 1923<br>from which<br>A juniper, 12 ins. diam., bears S. 56½° W., 40 lks. dist., marked ¼ S 16 B T .<br>A juniper, 6 ins. diam., bears N. 38° W., 43 lks. |

| Chains. | |
|---|---|
| | dist., marked $\frac{1}{4}$ S 9 B T . |
| 42.40 | Spur, 20 ft. above the $\frac{1}{4}$ sec. cor., projects N. Continue over rolling land. |
| 54.30 | Draw, 20 ft. below spur, drains N. |
| 75.00 | Spur, 20 ft. above draw, projects N. |
| 80.02 | The cor. of secs. 8, 9, 16, and 17, 10 ft. below spur. |
| | Land, rolling.<br>Soil, rocky, sandy loam. 2nd. and 3rd. rate.<br>Timber, juniper and pinon.<br>Undergrowth, scattering sagebrush and bunch grass.<br>Good grazing land. |
| | N. 0° 3' W., bet. secs. 8 and 9. |
| | Over rolling land through medium timber and undergrowth. |
| 3.50 | Shallow wash, drains N. 80° W. |
| 17.60 | Road, bears NW. to Hamlin Valley and SE. to Pine Valley. |
| 18.30 | Wash, 3 ft. deep, 15 lks. wide, drains NW. |
| 32.60 | Wash, 2 ft. deep, 10 lks. wide, drains W. |
| 40.00 | Set an iron post, 3 ft. long, 1 in. diam., 27 ins. in the ground, for the $\frac{1}{4}$ sec. cor., with brass cap marked<br>$\frac{1}{4}$<br>S 8 \| S 9<br>1923<br>from which<br>A pinon, 6 ins. diam., bears S. 89¼° E., 56½ lks. dist., marked $\frac{1}{4}$ S 9 B T .<br>A pinon, 9 ins. diam., bears S. 25½° W., 149½ lks. dist., marked $\frac{1}{4}$ S 8 B T . |
| 54.20 | Low ridge, bears E. and W. |
| 73.20 | Wash, 2 ft. deep, 10 lks. wide, drains NW. |
| 80.00 | On rolling land, set an iron post, 3 ft. long, 2 ins. diam., 10 ins. in the ground, to bedrock, supported by a mound of stone, for the cor. of secs. 4, 5, 8, and 9, with brass cap marked |

Subdivision of T. 28 S., R. 19 W.

| Chains | |
|---|---|
| | T 28 S \| R 19 W<br>S 5 \| S 4<br>S 8 \| S 9<br>1923 |
| | from which |
| | A pinon, 8 ins. diam., bears N. 16¼° E., 147½ lks. dist., marked T 28 S R 19 W S 4 B T . |
| | A pinon, 16 ins. diam., bears S. 41° E., 341 lks. dist., marked T 28 S R 19 W S 9 B T . |
| | A pinon, 10 ins. diam., bears S. 30¾° W., 363½ lks. dist., marked T 28 S R 19 W S 8 B T . |
| | A juniper, 12 ins. diam., bears N. 77¼° W., 129½ lks. dist., marked T 28 S R 19 W S 5 B T . |
| | Land, rolling.<br>Soil, rocky, sandy loam. 2nd. and 3rd. rate.<br>Timber, pinon and juniper.<br>Undergrowth, sagebrush and scattering bunch grass.<br>Good grazing land. |
| | S. 89° 56' E., on random line bet. secs. 4 and 9. |
| 40.00 | Set temp. ¼ sec. cor. |
| 80.10 | Intersect N. and S. line, 16 lks. N. of the cor. of secs. 3, 4, 9, and 10. |
| | Thence, |
| | N. 89° 49' W., on a true line bet. secs. 4 and 9. |
| | Over rolling hill land through medium timber and undergrowth. |
| | From the cor. of secs. 3, 4, 9, and 10 Sulphur Spring bears N. 56¾° E., 4.35 chs. dist. |
| 25.70 | Draw, 35 ft. below the sec. cor., drains NW. Asc. very gentle NE. slope. |
| 40.05 | On gentle NE. slope, 40 ft. above draw, set an iron post, 3 ft. long, 1 in. diam., 6 ins. in the ground, to bedrock, supported by a mound of stone, for the ¼ sec. cor., with brass cap marked |

Subdivision of T. 28 S., R. 19 W.

Chains.

$\frac{1}{4}$ S 4 / S 9
1923

from which

A juniper, 5 ins. diam., bears S. 7½° E., 63 lks. dist., marked $\frac{1}{4}$ S 9 B T .

A pinon, 10 ins. diam., bears N. 77½° W., 66 lks. dist., marked $\frac{1}{4}$ S 4 B T .

43.90 Spur, 40 ft. above the $\frac{1}{4}$ sec. cor., projects N. Desc. slightly.

47.00 Draw, 10 ft. below top of spur, drains N. Asc. slightly.

51.20 Spur, 40 ft. above draw, projects N. Desc. slightly.

55.60 Draw, 20 ft. below top of spur, drains NW. Asc. NE. slop

65.00 Spur, 50 ft. above draw, projects NW. Desc. SW. slope.

80.10 The cor. of secs. 4, 5, 8, and 9, 100 ft. below top of spur.

Land, rolling hills.
Soil, rocky, sandy, sandy loam. 2nd.,,3rd., and 4th. rate.
Timber, juniper and pinon.
Undergrowth, sagebrush and bunch grass.
Good grazing land.

---

N. 0° 15' W., on random line, bet. secs. 4 and 5.

40.00 Set temp. $\frac{1}{4}$ sec. cor.

80.15 Intersect the N. boundary of the township, 19 lks. W. of the cor. of secs. 4, 5, 32, and 33, hereinbefore described.

Thence,

S. 0° 7' E., on a true line bet. secs. 4 and 5.

Over rolling land through medium timber and undergrowth.

10.00 Shallow wash, drains SW. Leave timber, bears NE. and SW.

40.15 On rolling land, set an iron post, 3 ft. long, 1 in. diam 27 ins. in the ground, for the $\frac{1}{4}$ sec. cor., with brass cap marked

$\frac{1}{4}$
S 5 | S 4
1923

Subdivision of T. 28 S., R. 19 W.

| Chains. | |
|---|---|
| | from which |
| | A point on a porphyry boulder in place, 16 x 8 x 6 ft., marked X ¼ S 5 B O, bears N. 3° W., 266 lks. dist. |
| | Raise a mound of stone, 2½ ft. base, 1½ ft. high, W. of cor. |
| 60.20 | Enter scattering timber, bears NW. and SE. |
| 73.10 | Draw, drains W. Enter medium dense timber, bears E. and W. |
| 80.15 | The cor. of secs. 4, 5, 8, and 9, 40 ft. above draw. |
| | Land, rolling.<br>Soil, rocky, sandy. 3rd. and 4th. rate.<br>Timber, scattering juniper and pinon, medium growth of juniper and pinon, as noted.<br>Undergrowth, sagebrush and bunch grass.<br>Good grazing land. |

From the cor. of secs. 5, 6, 31, and 32, on the S. boundary of the township, which is an iron post, 2 ins. diam., extending, 10 ins. above the ground, firmly set, marked and witnessed as described by the Surveyor General.

N. 0° 3' W., bet. secs. 31 and 32.

Over rolling hill land through scattering timber and medium undergrowth.

| | |
|---|---|
| 2.00 | Spur, projects W. Desc. N. slope. |
| 16.90 | Draw, 50 ft. below top of spur, drains N. 75° W., Asc. SW. slope. |
| 28.40 | Spur, 50 ft. above draw, projects NW. Desc. slightly along E. slope of spur projecting N. from main spur. |
| 36.80 | Slope changes to N. slope. |
| 40.00 | On N. slope, 30 ft. below top of spur, set an iron post, 3 ft. long, 1 in. diam., 18 ins. in the ground, to bedrock, supported by a mound of stone, for the ¼ sec. cor., with brass cap marked |

¼

S 31 | S 32

1923

Subdivision of T. 28 S., R. 19 W.

| Chains. | |
|---|---|
| | from which |
| | A juniper, 10 ins. diam., bears S. 86½° E., 31 lks. dist., marked ¼ S 32 B T . |
| | A pinon, 7 ins. diam., bears S. 36° W., 22 lks. dist., marked ¼ S 31 B T . |
| 47.00 | Draw, 60 ft. below the ¼ sec. cor., drains N. 80° W. Asc. S. slope. |
| 55.20 | Spur, 70 ft. above draw, projects W. Desc. very gentle N. slope. |
| 63.20 | Draw, 20 ft. below top of spur, drains N. 80° W. Asc. SW. slope. |
| 68.00 | Break of mesa land, 60 ft. above draw, bears NW. and SE. Continue over level top of same. |
| 78.20 | Break of mesa land, bears NW. and SE. Desc. slightly. |
| 80.00 | On N. slope, 10 ft. below break of mesa land, set an iron post, 3 ft. long, 2 ins. diam., 18 ins. in the ground, to bedrock, supported by a mound of stone, for the cor. of secs. 29, 30, 31, and 32, with brass cap marked |

T 28 S | R 19 W
S 30 | S 29
S 31 | S 32
1923

from which

A juniper, 12 ins. diam., bears N. 64° E., 188 lks. dist., marked T 28 S R 19 W S 29 B T .

A juniper, 12 ins. diam., bears S. 68¾° E., 77 lks. dist., marked T 28 S R 19 W S 32 B T .

A juniper, 12 ins. diam., bears S. 69¼° W., 124 lks. dist., marked T 28 S R 19 W S 31 B T .

A juniper, 12 ins. diam., bears N. 40¾° W., 180 lks. dist., marked T 28 S R 19 W S 30 B T .

Land, rolling hilly land.
Soil, sandy, rocky. 2nd. and 3rd. rate.
Timber, scattering juniper and pinon.
Undergrowth, sagebrush and bunch grass.
Good grazing land.

| Chains. | |
|---|---|
| | S. 89° 55' E., on random line bet. secs. 29 and 32. |
| 40.00 | Set temp. ¼ sec. cor. |
| 80.12 | Intersect N. and S. line, 7 lks. S. of the cor. of secs. 28, 29, 32, and 33. |
| | Thence, |
| | N. 89° 58' W., on a true line bet. secs. 29 and 32. |
| | Over rolling hill land through scattering timber and medium undergrowth. |
| 7.60 | Draw, 40 ft. below the sec. cor., drains SW. Continue descent. |
| 34.90 | Road, bears N. and S. |
| 40.06 | On gentle W. slope, 90 ft. below draw, set an iron post, 3 ft. long, 1 in. diam., 27 ins. in the ground, for the ¼ sec. cor., with brass cap marked<br>S 29<br>S 32<br>1923<br>from which<br>A juniper, 12 ins. diam., bears S. 32° E., 187 lks. dist., marked ¼ S 32 B T.<br>A juniper, 6 ins. diam., bears N. 65° W., 104 lks. dist., marked ¼ S 29 B T. |
| 45.00 | Draw, 60 ft. below the ¼ sec. cor., drains S. 80° W. Continue descent over broken W. slope. |
| 77.10 | Recross same draw, drains N. 75° W. Continue descent along N. slope. |
| 80.12 | The cor. of secs. 29, 30, 31, and 32, 60 ft. below first point on draw. |
| | Land, rolling and hilly.<br>Soil, sandy, rocky, sandy loam. 2nd. and 3rd. rate.<br>Timber, scattering juniper and pinon.<br>Undergrowth, sagebrush and bunch grass.<br>Good grazing land. |
| | N. 89° 55' W., on random line bet. secs. 30 and 31 |
| 40.00 | Set temp. ¼ sec. cor. |

Subdivision of T. 38 S., R. 28 W.

| Chains. | |
|---|---|
| 78.56 | Intersect the W. boundary of the township, 2 lks. N. of the cor. of secs. 25, 30, 31, and 36, hereinbefore described. |
| | Thence, |
| | S. 89° 56' E., on a true line bet. secs. 30 and 31. |
| | Over rolling land through scattering timber and medium undergrowth. |
| | Along S. edge of rolling mesa land. |
| 38.56 | In bottom of small depression, draining SW., set an iron post, 3 ft. long, 1 in. diam., 27 ins. in the ground, for the ¼ sec. cor., with brass cap marked<br>¼ S 30 / S 31 1923<br>from which |
| | A juniper, 5 ins. diam., bears N. 63¾° E., 42 lks. dist., marked ¼ S 30 B T . |
| | A juniper, 6 ins. diam., bears S. 4° W., 68 lks. dist., marked ¼ S 31 B T . |
| 63.00 | Break of mesa land, bears NE. and SW. Desc. slightly. |
| 65.50 | Draw, 20 ft. below break of mesa, drains SW. Continue along gentle N. slope. |
| 78.56 | The cor. of secs. 29, 30, 31, and 32. |
| | Land, rolling.<br>Soil, rocky, sandy. 2nd., 3rd., and 4th. rate.<br>Timber, scattering juniper and pinon.<br>Undergrowth, sagebrush and bunch grass.<br>Good grazing land. |

| | |
|---|---|
| | N. 0° 3' W., bet. secs. 29 and 30. |
| | Over rolling bench land through medium undergrowth. |
| 1.00 | Draw, 10 ft. below the sec. cor., drains NW. Asc. slightly. |
| 5.00 | Flat spur, 10 ft. above draw, projects W. |
| 18.00 | Head of small draw, drains SW. |
| 35.00 | Wash, 3 ft. deep, 10 lks. wide, drains SW. |
| 40.00 | Set an iron post, 3 ft. long, 1 in. diam., 18 ins. in the |

Subdivision of T. 28 S., R. 19 W.

| Chains. | |
|---|---|
| | ground, to bedrock, supported by a mound of stone, for the ¼ sec. cor., with brass cap marked<br>¼<br>S 30 \| S 29<br>1923.<br>I deposit a porphyry memorial, 8 x 8 x 6 ins., marked with cross (X), at base of monument. |
| 45.00 | Flat spur, 10 ft. above the ¼ sec. cor., projects SW. |
| 50.00 | Shallow draw, 20 ft. below top of spur, drains SW. |
| 53.00 | Wash, 5 ft. deep, 10 lks. wide, drains SW. |
| 78.00 | Wash, 3 ft. deep, 10 lks. wide, drains SW. |
| 80.00 | Set an iron post, 3 ft. long, 2 ins. diam., 20 ins. in the ground, to bedrock, supported by a mound of stone, for the cor. of secs. 19, 20, 29, and 30, with brass cap marked<br>T 28 S \| R 19 W.<br>S 19 \| S 20<br>S 30 \| S 29<br>1923<br>I deposit a porphyry memorial, 10x 10 x 8 ins., marked with cross (X), at base of monument.<br>Land, rolling bench land.<br>Soil, sandy loam, gravelly. 2nd. and 3rd. rate.<br>Timber, none.<br>Undergrowth, sagebrush and bunch grass.<br>Good grazing land. |
| | S. 89° 58' E., on random line bet. secs. 20 and 29. |
| 40.00 | Set temp. ¼ sec. cor. |
| 80.06 | Intersect N. and S. line, 7 lks. N. of the cor. of secs. 20, 21, 28, and 29. |
| | Thence, |
| | N. 89° 55' W., on a true line bet. secs. 20 and 29. |
| | Over rolling mountainous land through scattering timber and medium undergrowth. |
| | Desc. rolling W. slope. |
| 29.90 | Wash, 3 ft. deep, 40 lks. wide, drains SW. |

Subdivision of T. 28 S., R. 19 W.

| Chains. | |
|---|---|
| 34.90 | Leave scattering timber, bears NE. and SW. Continue over sagebrush land. |
| 40.03 | On rolling W. slope, 230 ft. below the sec. cor., set an iron post, 3 ft. long, 1 in. diam., 27 ins. in the ground, for the ¼ sec. cor., with brass cap marked<br>¼ S 20 / S 29<br>1923<br>Raise a mound of stone, 2½ ft. base, 1½ ft. high, N. of cor. |
| 50.00 | Road, bears NE. and SW. |
| 60.00 | Wash, 5 ft. deep, 15 lks. wide, drains SW. |
| 80.06 | The cor. of secs. 19, 20, 29, and 30, 130 ft. below the ¼ sec. cor. |

Land, rolling mountainous.
Soil, sandy, gravelly. 2nd. and 3rd. rate.
Timber, scattering juniper and pinon along first 34.90 chains. Remainder of mile, none.
Undergrowth, sagebrush and bunch grass.
Good grazing land.

---

N. 89° 56' W., on random line bet. secs. 19 and 30.

40.00 Set temp. ¼ sec. cor.

78.55 Intersect the W. boundary of the township, 23 lks. N. of the cor. of secs. 19, 24, 25, and 30, hereinbefore described.

Thence,

N. 89° 54' E., on a true line bet. secs. 19 and 30.

Over rolling bench land through medium undergrowth.

Asc. very gentle W. slope.

19.30 Wash, 2 ft. deep, 5 lks. wide, drains SW.

38.55 Set an iron post, 3 ft. long, 1 in. diam., 27 ins. in the ground, for the ¼ sec. cor., with brass cap marked

¼ S 19 / S 30
1923

Subdivision of T. 28 S., R. 19 W.

| Chains. | |
|---|---|
| | Raise a mound of stone, 2½ ft. base, 1½ ft. high, N. of cor. |
| 78.55 | The cor. of secs. 19, 20, 29, and 30.<br>Land, rolling bench land.<br>Soil, sandy, rocky. 2nd. and 3rd. rate.<br>Timber, none.<br>Undergrowth, sagebrush and bunch grass.<br>Good grazing land. |

N. 0° 3' W., bet. secs. 19 and 20.

Over rolling bench land through thinly scattering timber and medium undergrowth.

40.00 On very gentle W. slope of table land, set an iron post, 3 ft. long, 1 in. diam., 27 ins. in the ground, for the ¼ sec. cor., with brass cap marked

S.19 | S 20

1923

from which

A juniper, 8 ins. diam., bears N. 20° E., 240 lks. dist., marked ¼ S 20 B T.

A juniper, 8 ins. diam., bears . 36½° W., 95 lks. dist., marked ¼ S 19 B T.

43.00 Desc. slightly along gentle W. slope.

78.40 Draw, 60 ft. below the ¼ sec. cor., trains W. Arc. slightly.

80.00 On rolling land, 10 ft. above draw, set an iron post, 3 ft. long, 2 ins. diam., 20 ins. in the ground, to bedrock, supported by a small mound of stone, for the cor. of secs. 17, 18, 19, and 20, with brass cap marked

T 28 S | R 19 W

S.18 | S 17

S 19 | S 20

1923

from which

A juniper, 6 ins. diam., bears N. 68¼° E., 77 lks.

| Chains. | |
|---|---|
| | dist., marked T 28 S R 19 W S 17 B T .<br>A juniper, 7 ins. diam. bears S. 30° E., 98 lks. dist., marked T 28 S R 19 W S 20 B T .<br>A juniper, 4 ins. diam., bears S. 7¼° W., 19 lks. dist., marked T 28 S R 19 W S 19 B T .<br>A juniper, 5 ins. diam., bears N. 89¾° W., 114 lks. dist., marked T 28 S R 19 W S 18 B T .<br>Land, rolling bench land.<br>Soil, sandy, gravelly. 2nd. and 3rd. rate.<br>Timber, very scattering juniper and pinon.<br>Undergrowth, sagebrush, and bunch grass.<br>Good grazing land. |
| | S. 89° 55' E., on random line bet. secs. 17 and 20. |
| 40.00 | Set temp. ¼ sec. cor. |
| 80.10 | Intersect N. and S. line, 7 lks. N. of the cor. of secs. 16, 17, 20, and 21. |
| | Thence, |
| | N. 89° 52' W., on a true line bet. secs. 17 and 20. |
| | Over rolling mountainous land through scattering timber and medium undergrowth. |
| 2.10 | Low spur, 10 ft. above the sec. cor., projects S. Desc. gradual SW. slope. |
| 30.20 | Desc. becomes less abrupt. Continue descent over rolling SW. slope. |
| 40.05 | On rolling SW. slope, 320 ft. below top of spur, set an iron post, 3 ft. long, 1 in. diam., 27 ins. in the ground, for the ¼ sec. cor., with brass cap marked<br>¼ S 17 / S 20<br>1923<br>from which<br>A juniper, 7 ins. diam., bears S. 14 ° W., 463 lks. dist., marked ¼ S 20 B T .<br>A juniper, 12 ins. diam., bears N. 5 ° W., 157 lks. dist., marked ¼ S 17 B T . |

| Chains. | |
|---|---|
| 80.00 | Road, bears N. and S. |
| 80.10 | The cor. of secs. 17, 18, 19, and 20, 110 ft. below the ¼ sec. cor. |
| | Land, rolling mountainous.<br>Soil, sandy, gravelly. 2nd. and 3rd. rate.<br>Timber, scattering juniper and pinon.<br>Undergrowth, sagebrush, rabbit brush, and bunch grass.<br>Good grazing land. |
| | S. 89° 54' W., on random line bet. secs. 18 and 19. |
| 40.00 | Set temp. ¼ sec. cor. |
| 78.75 | Intersect the W. boundary of the township, 14 lks. N. of the cor. of secs. 13, 18, 19, and 24, hereinbefore described. |
| | Thence, |
| | N. 89° 48' E., on a true line bet. secs. 18 and 19. |
| | Over rolling land through scattering timber and medium undergrowth. |
| 4.00 | Desc. broken SE. slope. |
| 17.60 | Draw, 40 ft. below top of descent, trends SW. Asc. gentle NW. slope. |
| 28.60 | Slope changes to N. Continue ascent. |
| 38.75 | On gentle N. slope, 70 ft. above draw, set an iron post, 3 ft. long, 1 in. diam., 27 ins. in the ground, for the ¼ sec. cor., with brass cap marked<br>¼ S 18 / S 19<br>1923<br>from which<br>A juniper, 6 ins. diam., bears S. 9½° E., 75 lks. dist., marked ¼ S 19 B T .<br>A juniper, 7 ins. diam., bears N. 72½° W., 31 lks. dist., marked ¼ S 18 B T . |
| 65.00 | Spur, 70 ft. above the ¼ sec. cor., projects S. 80° W. Continue along S. slope. |
| 78.75 | The cor. of secs. 17, 18, 19, and 20. |

Subdivision of T. 28 S., R. 70 W.

| Chains. | |
|---|---|
| | Land, rolling.<br>Soil, sandy, gravelly. 2nd. and 3rd. rate.<br>Timber, scattering juniper and pinon.<br>Undergrowth, sagebrush, rabbit brush, and bunch grass.<br>Good grazing land. |
| | N. 0° 3' W., bet. secs. 17 and 18. |
| | Over rolling land through scattering timber and medium undergrowth. |
| | Asc. slightly over S. slope. |
| 5.00 | Break of bench land, 10 ft. above sec. cor., bears E. and W. Continue over same. |
| 31.00 | Break of bench land, bears E. and W. Desc. slightly. |
| 36.50 | Shallow draw, 10 ft. below break of bench land, drains W. Asc. S. slope. |
| 40.00 | On S. slope, 30 ft. above draw, set an iron post, 3 ft. long, 1 in. diam., 27 ins. in the ground, for the ¼ sec. cor., with brass cap marked<br>¼<br>S 18 \| S 17<br>1923<br>from which<br>A juniper, 14, ins. diam., bears N. 87½° E., 307 lks. dist., marked ¼ S 17 B T .<br>A juniper, 6 ins. diam., bears N. 78½° W., 277 lks. dist., marked ¼ S 18 B T . |
| 40.50 | Point of spur, 30 ft. above the ¼ sec. cor., projects W. Desc. very gentle NW. slope. |
| 55.00 | Draw, 20 ft. below point of spur, drains SW. Asc. gentle S. slope. |
| 64.90 | Break of bench land, 60 ft. above draw, bears E. and W. Continue over level land. |
| 69.30 | Road, bears NE. to Cowboy Spring and SW. to Hamlin Valley. |
| 80.00 | Five strand barbed wire fence, well built, bears N. 18° W. and S. 18° E. |

Subdivision of T. 28 S., R. 19 W.

| Chains. | |
|---|---|
| 80.00 | Set an iron post, 3 ft. long, 2 ins. diam., 27 ins. in the ground, for the cor. of secs. 7, 8, 17, and 18, with brass cap marked<br>T 28 S \| R 19 W.<br>S 7 \| S 8<br>S 18 \| S 17<br>1923<br>from which<br>A juniper, 15 ins. diam., bears N. 55¼° E., 123 lks. dist., marked T 28 S R 19 W S 8 B T .<br>A juniper, 7 ins. diam., bears S. 56° E., 107 lks. dist., marked T 28 S R 19 W S 17 B T .<br>A pinon, 7 ins. diam., bears S. 35° W., 102 lks. dist., marked T 28 S R 19 W S 18 B T .<br>A juniper, 6 ins. diam., bears N. 59¼° W., 38 lks. dist., marked T 28 S R 19 W S 7 B T .<br>Land, rolling.<br>Soil, rocky, sandy. 2nd., 3rd., and 4th. rate.<br>Timber, scattering juniper and pinon.<br>Undergrowth. sagebrush, rabbit brush, and bunch grass.<br>Good grazing land. |
| | S. 89° 52' E., on random line bet. secs. 8 and 17. |
| 40.00 | Set temp. ¼ sec. cor. |
| 80.08 | Intersect N. and S. line, 39 lks. S. of the cor. of secs. 8, 9, 16, and 17. |
| | Thence, |
| | S. 89° 51' W., on a true line bet. secs. 8 and 17. |
| | Over rolling land through scattering timber and medium undergrowth. |
| 23.70 | Point of small spur, projects N. |
| 36.00 | Road, bears N. and S. in draw drains S.W. |
| 36.60 | Cowboy Spring bears N. approximately 16.60 chs. dist. There is a small stream of good clear water flowing W. from this spring to a small pond about 1 chain dist. From this spring log cabin, 12 x 14 ft., bears SW. about 2.50 chs. dist. The owner of this property is unknown. |

Subdivision of T. 28 S., R. 19 W.

| Chains. | |
|---|---|
| 40.04 | On rolling SW. slope, near wagon road bearing E. and W., on S. side of same, set an iron post, 3 ft. long, 1 in diam., 8 ins. in the ground, to bedrock, supported by a mound of stone, for the ¼ sec. cor., with brass cap marked<br>¼ S 8 / S 17 1923<br>from which<br>A juniper, 6 ins. diam., bears N. 14° E., 114 lks. dist., marked ¼ S 8 B T .<br>A juniper, 7 ins. diam., bears S. 23° E., 165 lks. dist., marked ¼ S 17 B T . |
| 61.60 | Road, bears N. 68° E. to Cowboy Spring and Pine Valley and S. 68° W. to Hamlin Valley. |
| 61.75 | Five strand barbed wire fence, bears N. 68½° E. and S. 68½° W. |
| 80.08 | The cor. of secs. 7, 8, 17, and 18.<br>Land, rolling.<br>Soil, rocky. 3rd. and 4th. rate.<br>Timber, scattering juniper and pinom.<br>Undergrowth, sagebrush and bunch grass.<br>Good grazing land. |
| | S. 89° 48' W., on random line bet. secs. 7 and 18. |
| 40.00 | Set temp. ¼ sec. cor. |
| 78.82 | Intersect the W. boundary of the township, 30 lks. S. of the cor. of secs. 7, 12, 13, and 18, hereinbefore described. |
| | Thence, |
| | S. 89° 59' E., on a true line bet. secs. 7 and 18. |
| | Over rolling land through medium growth of timber and undergrowth. |
| | Desc. E. slope. |
| 13.80 | Draw, 90 ft. below the sec. cor., drains SW. Asc. slightly. |
| 28.80 | Point of spur, 10 ft. above draw, projects N. Desc. slightly. |

Subdivision of T. 28 S., R. 19 W.

| Chains. | |
|---|---|
| 32.00 | Recross draw, 10 ft. below point of spur, drains NW. |
| 37.70 | Recross draw, drains SW. Asc. gentle NW. slope. |
| 38.82 | On gentle NW. slope, 10 ft. above draw, set an iron post, 3 ft. long, 1 in. diam., 27 ins. in the ground, for the ¼ sec. cor., with brass cap marked<br>¼ S 7 / S 18<br>1923<br>from which<br>A juniper, 20 ins. diam., bears N. 23° E., 188 lks. dist., marked ¼ S 7 B T .<br>A juniper, 8 ins. diam., bears S. 24½° E., 264 lks. dist., marked ¼ S 18 B T . |
| 62.80 | Top of ascent, 80 ft. above the ¼ sec. cor., bears NE. and SW. Continue over rolling land. |
| 78.82 | The cor. of secs. 7, 8, 17, and 18.<br>Land, rolling.<br>Soil, rocky, 3rd. and 4th. rate.<br>Timber, scattering juniper and pinon.<br>Undergrowth, sagebrush and bunch grass.<br>Good grazing land. |

N. 0° 3' W., bet. secs. 7 and 8.

Over rolling bench land through medium growth of timber and undergrowth.

| | |
|---|---|
| 16.90 | Junction of two draws from NE. and N. 20° E., 50 ft. below sec. cor., drain SW. |
| 38.35 | Five strand barbed wire fence, bears N. 69½° E. and S. 69½° W. Leave timber, bears NE. and SW. |
| 40.00 | On rolling land, 70 ft. above junction of draws, set an iron post, 3 ft. long, 1 in. diam., 27 ins. in the ground, for the ¼ sec. cor., with brass cap marked<br>¼<br>S 7 \| S 8<br>1923<br>Raise a mound of stone, 2½ ft. base, 1½ ft. high, W. of cor. |

Subdivision of T. 28 S., R. 19 W.

| Chains. | |
|---|---|
| 46.80 | Wash, 2 ft. deep, 15 lks. wide, drains SW. |
| 56.70 | Enter scattering timber, bears E. and W. |
| 70.00 | Bend in road, bears NE. and SE. |
| 78.20 | Same road, bears E. and W. |
| 80.00 | On top of low spur, projecting NW, set an iron post, 3 ft. long, 2 ins. diam., 20 ins. in the ground, to bedrock, supported by a mound of stone, for the cor. of secs. 5, 6, 7, and 8, with brass cap marked |

T 28 S | R 19 W
S 6 | S 5
S 7 | S 8
1923

from which

A juniper, 8 ins. diam., bears N. 62¼° E., 92 lks. dist., marked T 28 S R 19 W S 5 B T.

A juniper, 10 ins. diam., bears S. 47½° E., 133 lks. dist., marked T 28 S R 19 W S 8 B T.

A juniper, 10 ins. diam., bears S. 46¼° W., 259 lks. dist., marked T 28 S R 19 W S 7 B T.

A juniper, 12 ins. diam., bears N. 12° W., 68 lks. dist., marked T 28 S R 19 W S 6 B T.

Land, rolling.
Soil, sandy clay loam, gravelly. 2nd. and 3rd. rate.
Timber, scattering and medium growth of juniper and pinon as noted. Remainder of mile, none.
Undergrowth, sagebrush and bunch grass.
Good grazing land.

---

N. 89° 51' E., on random line bet. secs. 5 and 8.

40.00 Set temp. ¼ sec. cor.

80.06 Intersect the cor. of secs. 4, 5, 8, and 9.

Thence,

S. 89° 51' W., on a true line bet. secs. 5 and 8.

Over rolling mountainous land through scattering timber and medium undergrowth.

9.70 Draw, 60 ft. below the sec. cor., drains NW. Asc. slightly.

18.70 Low spur, 10 ft. above draw, projects NW. Desc. slightly.

## Subdivision of T. 28 S., R. 19 W.

| Chains | |
|---|---|
| 21.70 | Draw, 30 ft. below top of spur, drains SW. Asc. SE. slope. |
| 40.03 | On point of low rocky spur, projecting S. 60 ft. above draw, set an iron post, 3 ft. long, 1 in. diam., 18 ins. in the ground, to bedrock, supported by a mound of stone, for the ¼ sec. cor., with brass cap marked<br>¼ S 5 / S 8<br>1923<br>from which<br>A pinon, 10 ins. diam., bears S. 14° E., 88 lks. dist., marked ¼ S 8 B T .<br>No other suitable bearing tree available.<br>Raise a mound of stone 2½ ft. base, 1½ ft. high N. of cor.<br>Desc. from point of spur over SW. slope. |
| 49.00 | Draw, 150 ft. below the ¼ sec. cor., drains NW. Asc. NE. slope. |
| 55.10 | Spur, 60 ft. above draw, projects NW. Desc. very slightly. |
| 60.10 | Enter medium dense growth of small timber, bears N. and S. |
| 73.30 | Shallow draw, drains NW. Asc. gentle NE. slope. |
| 80.06 | The cor. of secs. 5, 6, 7, and 8, 40 ft. above draw.<br>Land, rolling mountainous.<br>Soil, sandy, rocky, 2nd. and 3rd. rate.<br>Timber, medium dense and scattering pinon and juniper.<br>Undergrowth, sagebrush and bunch grass.<br>Good grazing land. |

---

S. 89° 59' W., on random line bet. secs. 6 and 7.

| | |
|---|---|
| 40.00 | Set temp. ¼ sec. cor. |
| 78.88 | Intersect the W. boundary of the township, 9 lks. N. of the cor. of secs.1, 6, 7, and 12, hereinbefore described. |

Thence,

N. 89° 55' E., on a true line bet. secs. 6 and 7.

Over rolling bench land through medium timber and undergrowth.

| | |
|---|---|
| 38.88 | On rolling bench land, set an iron post, 3 ft. long, 1 in. diam., 27 ins. in the ground, for the ¼ sec. cor., |

Subdivision of T. 28 S., R. 19 W.

| Chains | |
|---|---|
| | with brass cap marked<br>S 6 /<br>¼<br>S 7<br>1923<br>from which<br>A juniper, 6 ins. diam., bears S. 29° W., 113 lks. dist., marked ¼ S 7 B T .<br>A juniper, 8 ins. diam., bears N. 33° W., 31 lks. dist., marked ¼ S 6 B T . |
| 73.50 | Road, bears NW. and SE. Begin slight ascent. |
| 73.88 | The cor. of secs. 5, 6, 7, and 8, 40 ft. above bottom of ascent.<br>Land, rolling bench land.<br>Soil, sandy, rocky. 2nd. and 3rd. rate.<br>Timber, juniper and pinon.<br>Undergrowth, sagebrush and bunch grass.<br>Good grazing land. |

N. 0°07' W., on random line bet. secs. 5 and 6.

40.00 Set temp. ¼ sec. cor.

80.16 Intersect the N. boundary of the township, 23 lks. E. of the cor. of secs. 5, 6, 31, and 32, hereinbefore described.

Thence,

S. 0° 17' E., on a true line bet. secs. 5 and 6.

Over rolling bench land through scattering timber and medium undergrowth.

40.16 Set an iron post, 3 ft. long, 1 in. diam., 15 ins. in the ground, to bedrock, supported by a mound of stone, for the ¼ sec. cor., with brass cap marked

S 6 | ¼ | S 5
1923

from which

A pinon, 6 ins. diam., bears S. 68¾° E., 227 lks. dist., marked ¼ S 5 B T .

A juniper, 6 ins. diam., bears S. 87¼° W., 24 lks. dist., marked ¼ S 6 B T .

Subdivision of T. 28 S., R. 19 W.

| Chains. | |
|---|---|
| 59.10 | Wash, 1 ft. deep, 5 lks. wide, drains SW. |
| 70.10 | Wash, 2 ft. deep, 20 lks. wide, drains NW. Asc. slightly. |
| 80.16 | The cor. of secs. 5, 6, 7, and 8, 20 ft. above wash. |

Land, rolling bench land.
Soil, sandy, rocky. 2nd. and 3rd. rate.
Timber, scattering juniper and pinon.
Undergrowth, sagebrush and bunch grass.
Good grazing land.

Latitudes, Departures, and Closing Errors.

| Lines designated. | | True bearings. | Distances. | Latitudes. | | Departures. | |
|---|---|---|---|---|---|---|---|
| | | | | N. | S. | E. | W. |
| | | | | chs. | chs. | chs. | chs. |
| S.bdy. | T28SR19W | N.89°55'W. | 478.27 | .70 | | | 478.27 |
| W.bdy. | T28SR19W | North | 480.00 | 480.00 | | | |
| N.bdy. | T28SR19W | N.89°56'E. | 478.55 | .56 | | 478.55 | |
| E.bdy. | T28SR19W | South | 480.00 | | 480.00 | | |
| Convergency | | | | | | .58 | |
| Totals | | | | 481.26 | 480.00 | 479.13 | 478.27 |
| | | | | 480.00 | | 478.27 | |
| Error in latitude | | | | 1.26 | | | |
| Error in departure | | | | | | .86 | |

General Description

The main drainage divide in this township runs N. and S. through the E. range of sections entering the township near the SE. cor. of sec. 36 and leaving the township near the NW. cor. of sec. 1. The land to the E. of this divide drains in an easterly direction into Pine Valley and that to the W. drains in a westerly direction into Hamlin Valley. The land in the eastern and central part of the township is rolling mountainous and in the western portion, rolling bench land, sloping gently to the W.

The soil throughout the township is generally shallow. In some instances the bedrock is on, or very near, the surface. In the eastern and central portions of the township the soil is rocky and sandy and in the western part the soil is sandy and gravelly.

General Description of T. 28 S., R. 19 W.

There is a medium heavy growth of small pinon and juniper timber over the eastern and central portions of the township and in the western part, or that part embracing the rolling bench lands, the timber ranges from scattering to very thinly scattering in character.

This timber is of no value at the present time except for fire wood and a limited number of fence posts.

No evidence of mineral, coal, or oil was noted in the township.

There is a good road from Pine Valley to Hamlin Valley running across the township and several less important branch roads throughout the township.

There are four springs and three intermittent seeps in the township. Sulphur Spring, located in the NW.¼ of the SW.¼ of sec. 3, is the largest. There is a small stream of good clear water flowing from this spring. Another spring, local name unknown, is located in the NW.¼ of the NW.¼ of sec. 10. There is a small stream of good clear water flowing from this spring. Cowboy Spring, located in the SW.¼ of the SE.¼ of sec. 8, has been developed from a seep. There is a small pond, or reservoir, near this spring into which a small stream of water flows during the wet season of the year. The water in this spring is good and clear. Another spring, local name unknown, is located in the SW.¼ of the NW.¼ of sec. 36. There is a small stream of good clear water flowing from this spring. There are three small intermittent seeps in the township. One is located near the W. bdy. of the NW.¼ of the SW.¼ of sec. 25. Another is located in the SW.¼ of the SW.¼ of sec. 33 and the SE.¼ of the SE.¼ of sec. 32. The other of these three seeps is located in the SW.¼ of the SW.¼ of sec. 10 and the SE.¼ of the SE.¼

of sec. 9. These seeps flow small streams of water during the wet season, but sink below the surface of the ground during a greater part of the year.

There is no one living within the township. There is, however, a log cabin and about 160 acres of land inclosed by a well constructed barbed wire fence at Cowboy Spring. This property is used as a headquarters. The owner of this property is unknown.

The scarcity of water, the nature of the soil, and the topographical features of the land renders the lands in the township more suitable for stock grazing than for any other agricultural industry.

No magnetic declination was taken on account of the great variation, which amounts to more than 5° in one mile in some parts of the township.

# Blank

# Page

BOOK A-468

4—680

## FIELD ASSISTANTS.

| NAMES. | CAPACITY. |
|---|---|
| Sidney R. Reese. | 1st. Assistant. |
| Tom Kain. | 1st. Assistant. |
| Robert R. Dotson. | 1st. Assistant. |
| Elden Emett. | 1st. Assistant. |
| Dillworth Woolley. | 2nd. Assistant. |
| Sherman Christenson. | 2nd. Assistant. |
| Kirkwood Clark. | 2nd. Assistant. |
| Lawerence Jergerson. | 2nd. Assistant. |
| Jennis Allred. | Cornerman. |
| Arthur Reed. | Cornerman. |
| Kermit Bradley. | Cornerman. |
| Clifford Voorhees. | Cornerman. |
| Grant Christenson. | Flagman. |
| Ford Faux. | Flagman. |
| | |
| | |
| | |
| | |
| | |
| | |

6—2764

CADASTRAL ENGINEER AND TRANSIT

# CERTIFICATE OF UNITED STATES SURVEYOR

Ralph Gentry, U.S. Cadastral Engineer,
Harold S. Paul, U.S. Transitman,
Chas. F. Moore, U.S. Transitman,
Elmer L. Smith, U.S. Transitman,

We, ~~Elmer L. Smith, U.S. Transitman~~, hereby certify upon honor that, in pursuance of special instructions received from the U. S. Surveyor General for Utah.

bearing date of the third day of March, 1921, we have well, faithfully, and in our own proper persons and in strict conformity with said instructions, the Manual of Surveying Instructions, and the laws of the United States, surveyed all those parts or portions of

the West and North boundaries and the subdivisions of T. 28 S., R. 19 W.

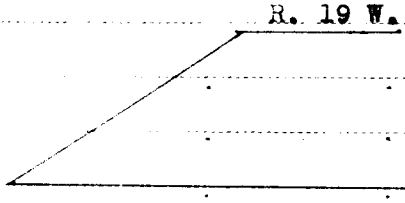

of the Salt Lake Base and Meridian, in the State of Utah, which are represented on the foregoing field notes as having been executed by us and under our direction; on dates shown on date diagram; and that all the corners said survey have been established and perpetuated in strict accordance with the Manual of Surveying Instructions, and the special written instructions of the U. S. Surveyor General for Utah and in the specific manner described in the field notes, and that the foregoing are the original field notes such survey.

Salt Lake City, Utah, May 20, 1924. Ralph Gentry U.S. Cadastral Engineer
Moab Utah June 6 1924 & Chas. F. Moore U.S. Transitman.
Los Angeles, Cal. June 15, 24. Harold S. Paul U.S. Transitman.
Los Angeles, Cal. June 16, 1924. Elmer L. Smith U.S. Transitman.

APPROVAL:

OFFICE OF THE UNITED STATES SURVEYOR GENERAL,
Salt Lake City, Utah
July 31, 1924

The foregoing field notes of the survey of the North and West boundaries and subdivisions of T. 28 S., R. 19 W. of the Salt Lake Base and Meridian,

executed by Ralph Gentry, U.S.Cadastral Engineer and Harold S.Paul, Chas. F. Moore and Elmer L.Smith, U.S.Transitmen under his special instructions dated March 3, 1921 having been critically examined, and the necessary corrections and explanations made, the said field notes, and the survey they describe, are hereby approved.

U. S. Surveyor General

I certify that the foregoing transcript of the field notes of the above-described surveys in ....., has been correctly copied from the original notes on file in this office.

U. S. Surveyor General

Blank

Page

Blank

Page

U. S. Surveyor General's Office
JUN 19 1924
SALT LAKE CITY, UTAH

4—679

BOOK A-468 . F

# FIELD NOTES

OF THE

RETRACEMENT AND RESURVEY OF THE UTAH-NEVADA STATE LINE BETWEEN THE 202nd. AND THE 208th. MILE POSTS AND THE SURVEY OF THE NORTH BOUNDARY AND SUBDIVISIONS OF T. 28 S., R. 20 W.

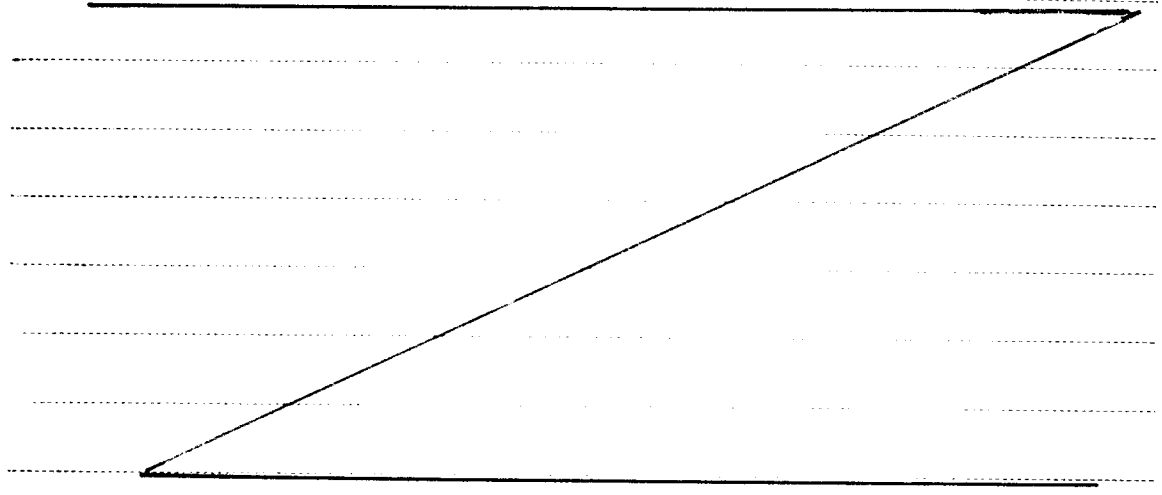

*Of the* SALT LAKE BASE AND *Meridian,*

*In the State of* UTAH

EXECUTED BY

Ralph Gentry — U. S. Cadastral Engineer.

Harold S. Paul — U. S. Transitman.

Chas. F. Moore — U. S. Transitman.

*In the capacity of U. S. Surveyors, under instructions dated* March 3, 1921 *issued by the United States Surveyor General to govern surveys included in Group No.* 97, *which were approved by the Commissioner of the General Land Office,* March 25, 1921

ASSIGNMENT INSTRUCTIONS DATED MAY 2, 1923

*Survey commenced* May 28, 1923

*Survey completed* June 1, 1923

6—151

BOOK A-468

# INDEX DIAGRAM.

*Township* 28 S., *Range* 20 W.

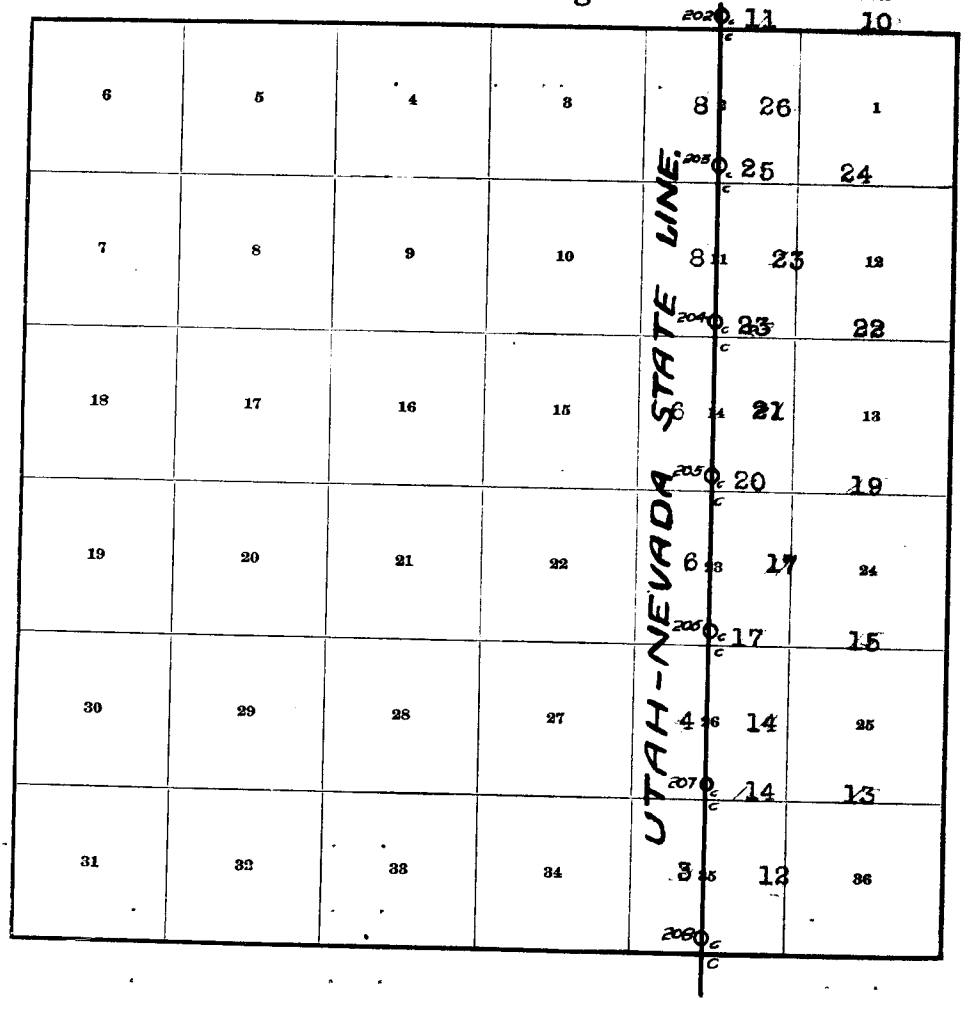

Date Diagram of T. 28 S., R. 20 W.

Date Diagram

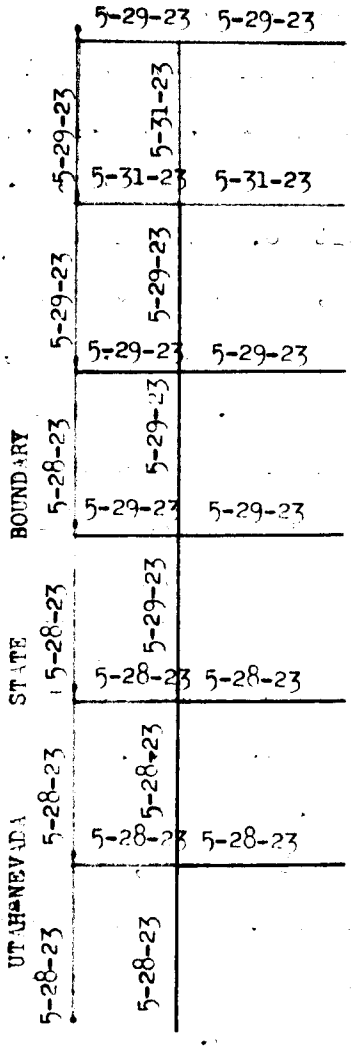


All lines ruled in blue were surveyed by Ralph Gentry, U.S. Cadastral Engineer.

All lines ruled in red were surveyed by Harold S. Paul, U. S. Transitman.

All lines ruled in yellow were surveyed by Chas. F. Moore, U. S. Transitman.

## Instrument Tests and Observations.

Survey commenced May 28, 1923 and executed in conjunction with the survey of T. 28 S., R. 19 W. For observation, description and peliminary test of instruments, and statement pertaining to the method used in making measurements see the notes of the survey of that township. For final test of instruments see the notes of the survey of T. 27 S., R. 18 W. for transit No. 8028, used by Ralph Gentry, U. S. Cadastral Engineer, and transit No. 8573, used by Harold S. Paul, U. S. Transitman, and the notes of the survey of T. 27 S., R. 19 W. for transit No. 8574, used by Chas. F. Moore, U. S. Transitman. The peliminary tests of instrument at the beginning of the notes of the survey of the townships above mentioned are to satisfy the requirement of a final test for the survey of this township.

Chains.

Retracement of the Utah-Nevada State Line between the 202nd. and the 208th. mile posts.

From the 208th. mile post on the Utah-Nevada State Line, which is an iron post, 3 ins. diam., firmly set, extending 10 ins. above the ground, marked and witnessed as described by the Surveyor General for Utah.

North on retracement.

80.00 No evidence of the 207th. mile post discernable.

Set temp. point.

---

From the temp. point for the 207th. mile post.

North on retracement.

80.00 No evidence of the 206th. mile post discernable.

Set temp. point.

---

From the temp. point for the 206th. mile post.

**Retracement of the Utah-Nevada State Line**

**between the 202nd. and the 208th. mile posts.**

| Chains. | |
|---|---|
| | **North on retracement.** |
| **80.00** | **No evidence of the 205th. mile post discernable.** |
| | **Set temp. point.** |
| | From the temp. point for the 205th. mile post. |
| | North on retracement. |
| 80.00 | No evidence of the 204th. mile post discernable. |
| | Set temp. point. |
| | From the temp. point for the 204th. mile post. |
| | North on retracement. |
| 80.00 | No evidence of the 203rd. mile post discernable. |
| | Set temp. point. |
| | From the temp. point for the 203rd. mile post. |
| | North on retracement. |
| 79.28 | Fall 218 lks. E. of the 202nd. mile post, which is a cottonwood stake, 2 x 2 ins., firmly set in a mound of earth and extending 3 ins. above the top of same. The marks on this stake are visible, but illegible. This is, however, undoubtedly the original corner. The course of this line is N. 0° 16' W. |

Resurvey of the Utah-Nevada State Line between the 202nd. and the 208th. mile posts.

From the 208th. mile post on the Utah-Nevada State Line, hereinbefore described, which is N. 0° 6' W., 594 lks. dist. from the closing township cor. of Ts. 28 and 29 S., R. 20 W.

N. 0° 16' W., on true line along the 208th. mile.

Over rolling bench land through medium undergrowth.

14.20 Draw, 10 ft. below 208th. mile post, drains NE.

Resurvey of the Utah-Nevada State line

between the 202nd. and the 208th mile posts.

| Chains. | |
|---|---|
| 34.12½ | Midway bet. the NW. and SW. closing corners of sec. 35. Set an iron post, 3 ft. long, 1 in. diam., 27 ins. in the ground, for the ¼ sec. cor. for sec. 35 only, with brass cap marked<br>N \| ¼ S35 U<br>1923<br>Raise a mound of stone, 2½ ft. base, 1½ ft. high, E. of cor. |
| 34.27 | Intersect the closing township cor. of Ts. 5 and 6 N., R. 71 E., Nevada, which is an iron post, 2 ins. diam., firmly set, extending 6 ins. above the ground, marked and witnessed as described by the Surveyor General of the State of Nevada. |
| 44.30 | Shallow wash, drains NE. |
| 73.00 | Shallow wash, drains E. |
| 74.19 | Point for the closing cor. of secs. 26 and 35, T. 28 S., R. 20 W., Utah. |
| 79.88 | Proportionate distance, set an iron post, 3 ft. long, 3 in. diam., 27 ins. in the ground, for the 207th. mile post, with brass cap marked<br>207<br>N \| U<br>1923<br>Raise a mound of stone, 2½ ft. base, 1½ ft. high, W. of cor. |
| | Land, rolling bench land.<br>Soil, sandy clay, gravelly. 2nd. and 3rd. rate.<br>Timber, none.<br>Undergrowth, sagebrush and scattering buck brush.<br>Fair grazing. |

---

N. 0° 16' W., on true line along the 207th. mile.

Over rolling land through medium undergrowth.

| | |
|---|---|
| 25.00 | Shallow wash, drains E. |
| 34.28 | Midway bet. the NW. and SW. closing corners of sec. 26, |

Resurvey of the Utah-Nevada State Line
between the 202nd. and the 208th. mile posts.

| Chains. | |
|---|---|
| | Set an iron post, 3 ft. long, 1 in. diam., 27 ins. in the ground, for the ¼ sec. cor. for sec. 26 only, with brass cap marked<br>N \| ¼ S 26 U<br>\| 1923<br>I deposit a sandstone memorial, 4 x 3 x 2 ins., marked with cross (X), at base of post. No stone available with which to build a mound and pits are impracticable. |
| 52.00 | Shallow wash, drains E. |
| 54.19 | Road, bears E. and W. |
| 57.00 | Ditch, 1 ft. deep, 2 lks. wide, flows E. to the Murray Shearing Plant. |
| 61.70 | Road, bears NE. and SW. |
| 65.60 | From this point NW. corner of the Murray Shearing Plant bears S. 68½° E. NW. corner of log cabin bears S. 77° E. |
| 74.00 | Shallow wash, drains NE. |
| 74.25 | Point for the closing cor. of secs. 23 and 26, T. 28 S., R. 20 W., Utah. |
| 79.30 | From this point NW. corner of the Murray Shearing Plant bears S. 22½° E. NW. corner of log cabin bears S. 31½° E. |
| 79.88 | Proportionate distance, set an iron post, 3 ft. long, 3 ins. diam., 27 ins. in the ground, for the 206th. mile post, with brass cap marked<br>206<br>N \| U<br>1923<br>Raise a mound of stone, 2½ ft. base, 1½ ft. high, W. of cor.<br>Land, rolling.<br>Soil, sandy clay mixed with small stones. 2nd. and 3rd. rate.<br>Timber, none.<br>Undergrowth, sagebrush and scattering bunch grass.<br>Fair grazing. |

Resurvey of the Utah Nevada State Line
between the 202nd. and the 208th. mile posts.

| Chains. | |
|---|---|
| | N. 0° 16' W., on true line along the 206th. mile. |
| | Over rolling land through medium undergrowth. |
| 9.40 | Stream of good clear water, 4 ins. deep, 4 lks. wide, flows E. |
| 34.42 | Midway bet. the NW. and SW. closing corners of sec. 23, Set an iron post, 3 ft. long, 1 in. diam., 27 ins. in the ground, for the ¼ sec. cor. of sec. 23 only, with brass cap marked<br>N \| ¼ S 23 U<br>1923<br>I deposit a porphyry memorial, 6 x 4 x 2 ins., marked with cross(X), at base of post. No stone available with which to build a mound and pits are impracticable. |
| 59.10 | Hamlin Valley Wash, 4 ft. deep, 6 lks. wide, in the bottom of which there is a stream of water, 1 ft. deep, 6 lks. wide, flows S. 10° E. The water in this stream is clear and good. |
| 74.47 | Point for the closing cor. of secs. 14 and 23, T. 28 S., R. 20 W., Utah. |
| 79.88 | Proportionate distance, set an iron post, 3 ft. long, 3 ins. diam., 27 ins. in the ground, for the 205th. mile post, with brass cap marked<br>205<br>N \| U<br>1923<br>I deposit a porphyry memorial, 5 x 4 x 3 ins., marked with cross (X), at base of post. No stone available with which to build a mound and pits are impracticable. |
| | Land, rolling.<br>Soil, sandy, sandy clay loam. 2nd. and 3rd. rate.<br>Timber, none.<br>Undergrowth, sagebrush and scattering bunch grass.<br>Fair grazing. |

N. 0° 16' W., on true line along the 205th. mile.

Resurvey of the Utah-Nevada State Line
between the 202nd. and the 208th. mile posts.

| Chains. | |
|---|---|
| | Over rolling land through medium undergrowth. |
| | Asc. gentle rolling S. slope. |
| 22.00 | Enter thinly scattering timber, bears NE. and SW. |
| 34.53 | Midway bet. the NW. and the SW. closing corners of sec. 14, Set an iron post, 3 ft. long, 1 in. diam., 27 ins. in the ground, for the $\frac{1}{4}$ sec. cor. of sec. 14, only, with brass cap marked<br>N \| $\frac{1}{4}$ S 14 U<br>1923<br>from which<br>A juniper, 8 ins. diam., bears S. 61$\frac{1}{2}$° E., 18 lks. dist., marked $\frac{1}{4}$ S 14 B T .<br>A juniper, 4 ins. diam., bears S. 28$\frac{3}{4}$° E., 181 lks. dist., marked $\frac{1}{4}$ S 14 B T .<br>This $\frac{1}{4}$ Sec. cor. is 120 ft. above the 205th. mile post. |
| 45.00 | Shallow wash, drains SW. |
| 69.10 | Shallow wash, drains SW. |
| 74.47 | Point for the closing cor. of secs. 11 and 14, T. 28 S., R. 20 W., Utah. Leave scattering timber bears E. & W. |
| 79.88 | Proportionate distance, set an iron post, 3 ft. long, 3 ins. diam., 27 ins. in the ground, for the 204th. mile post, with brass cap marked<br>204<br>N \| U<br>1923<br>I deposit a lava memorial, 6 x 3 x 2 ins., marked with cross (X), at base of post. No stone available with which to build a mound and pits are impracticable. |
| | Land, rolling.<br>Soil, sandy clay, sandy. 2nd. and 3rd. rate.<br>Timber, very thinly scattering juniper along line from the 22.00 chain point to the 74. 50 chain point. Remainder of mile none.<br>Undergrowth, scattering and medium dense sagebrush and scattering bunch grass.<br>Fair grazing. |

| Chains. | |
|---|---|
| | N. 0° 16' W., on true line along the 204th. mile. |
| | Over rolling land through medium undergrowth. |
| 13.70 | Shallow wash, drains W. |
| 34.66 | Midway bet. the NW. and the SW. closing cors. of sec. 11, |
| | Set an iron post, 3 ft. long, 1 in. diam., 27 ins. in the ground, for the ¼ sec. cor. of sec. 11 only, with brass cap marked |
| | N \| ¼ S 11 U<br>1923 |
| | I deposit a lava memorial, 7 x 5 x 3 ins., marked with cross (X), at base of post. No stone available with which to build a mound and pits are impracticable |
| 74.73 | Point for the closing cor. of secs. 2 and 11, T. 28 S., R. 20 W., Utah. |
| 79.88 | Proportionate distance, set an iron post, 3 ft. long, 3 ins. diam., 27 ins. in the ground, for the 203rd. mile post, with brass cap marked |
| | 203<br>N \| U<br>1923 |
| | I deposit a limestone memorial, 4 x 4 x 3 ins., marked with cross (X), at base of post. No stone available with which to build a mound and pits are impracticable. |
| | Land, rolling.<br>Soil, sandy clay. 2nd. and 3rd. rate.<br>Timber, none.<br>Undergrowth, sagebrush and scattering bunch grass.<br>Fair grazing. |

---

| | |
|---|---|
| | N. 0° 16' W., on true line along the 203 mile. |
| | Over rolling land through medium undergrowth. |
| 28.90 | Enter scattering timber, bears NW. and SE. |
| 34.85 | Midway bet. the NW. and the SW. closing cors. of sec. 2, |
| | Set an iron post, 3 ft. long, 1 in. diam., 28 ins. in the ground, for the ¼ sec. cor. of sec.2 only, with brass |

| Chains. | |
|---|---|
| | cap marked<br>N \| ¼ S 2 U<br>1923<br>from which<br>A juniper, 8 ins. diam., bears N. 85° E., 112 lks. dist., marked ¼ S 2 B T .<br>A juniper, 8 ins. diam., bears S. 21½° E., 208 lks. dist., marked ¼ S 2 B T . |
| 46.50 | Shallow wash, drains W. |
| 50.00 | Shallow wash, drains SW. |
| 74.99 | Point for the closing cor. of Ts. 27 and 28 S., R. 20 W., Utah. |
| 79.88 | Intersect the 202nd. mile post, hereinbefore described. Alongside old corner, set an iron post, 3 ft. long, 3 ins. diam., 27 ins. in the ground, for the 202nd. mile post, with brass cap marked<br>202<br>N \| U<br>1923<br>from which<br>A juniper, 12 ins. diam., bears N. 33° E., 21 lks. dist., marked U 202 B T .<br>A juniper, 14 ins. diam., bears S. 73¾° E., 133 lks. dist., marked U 202 B T .<br>A juniper , 8 ins. diam., bears S. 33° W., 72 lks. dist., marked N 202 B T .<br>A juniper, 8 ins. diam., bears N. 75¼° W., 88 lks. dist., marked N 202 B T .<br>Land, rolling.<br>Soil, sandy clay. 2nd. and 3rd. rate.<br>Timber, scattering juniper and pinon along last 51.00 chains. First part of mile, none.<br>Undergrowth, sagebrush and scattering bunch grass.<br>Fair grazing land. |

Chains.

North Boundary of T. 28 S., R. 20 W.

From the cor. of Ts. 27 and 28 S., Rs. 19 and 20 W., which is an iron post, firmly set, marked and witnessed as described in the notes of the survey of T. 28 S., R. 19 W.

West along the N. boundary of T. 28 S., R. 20 W., bet. secs. 1 and 36.
Over rolling land through medium undergrowth.

40.00 Set an iron post, 3 ft. long, 1 in. diam., 27 ins. in the ground, for the ¼ sec. cor., with brass. cap marked

¼ | S 36
---
S 1
1923

I deposit a lava memorial, 7 x 3 x 2 ins., marked with cross (X), at base of post. No other accessories available. Pits impracticable.

45.00 Shallow wash, drains SW.

50.00 Enter scattering timber, bears NW. and SE.

80.00 Set an iron post, 3 ft. long, 2 ins. diam., 27 ins. in the ground, for the cor. of secs. 1, 2, 35, and 36, with brass cap marked

T 27 S | R 20 W
---
S 35 | S 36
S 2 | S 1
T 28 S
1923

from which

A juniper, 6 ins. diam., bears N. 52° E., 165 lks. dist., marked T 27 S R 20 W S 36 B T .

A Juniper, 10 ins. diam., bears S. 5¾° E., 362 lks. dist., marked T 28 S R 20 W S 1 B T .

A juniper, 10 ins. diam., bears S. 20½° W., 390 lks. dist., marked T 28 S R 20 W S 2 B T .

A juniper, 6 ins. diam., bears N. 27° W., 100 lks. dist., marked T 27 S R 20 W S 35 B T .

North Boundary of T. 28 S., R. 20 W.

| Chains. | |
|---|---|
| | Land, rolling.<br>Soil, sandy clay. 2nd. rate.<br>Timber, none along first 50.00 chains. Remainder of mile, scattering juniper and pinon.<br>Undergrowth, sagebrush and scattering bunch grass.<br>Fair grazing land. |

West, bet. secs. 2 and 35.

Over rolling land through scattering timber and medium undergrowth.

40.00 Set an iron post, 3 ft. long, 1 in. diam., 27 ins. in the ground, for the ¼ sec. cor., with brass cap marked

$$\frac{1}{4}\ \frac{S\ 35}{S\ 2}$$
1923

I deposit a lava memorial, 6 x 4 x 3 ins., marked with cross(X), at base of post. No bearing trees or other accessories available. Pits impracticable.

41.36 Intersect the Utah-Nevada State Line 4.89 chs., S. 0° 16' E. of the 202nd. mile post.

At point of intersection, set an iron post, 3 ft. long, 3 ins. diam., 27 ins. in the ground, for the closing cor. for Ts. 27 and 28 S., R. 20 W., with brass cap marked

T 27 S
R 20 W
N | S 35 / S 2 | CC U
T 28 S
1923

I deposit a lava memorial, 6 x 4 x 3 ins., marked with cross, (X), at base of post. No bearing trees or other accessories available. Pits impracticable.

Land, rolling.
Soil, sandy clay. 2nd. rate.
Timber, scattering pinon and juniper.
Undergrowth, sagebrush and scattering bunch grass.
Fair grazing land.

Subdivision of T. 28 S., R. 20 W.

| Chains. | |
|---|---|
| | SUBDIVISION OF T. 28 S., R. 20 W. |
| | From the cor. of secs. 1, 2, 35, and 36, on the S. boundary of the township, which is an iron post, 2 ins. diam., firmly set, marked and witnessed as described by the Surveyor General. |
| | N. 0° 1' W., bet. secs. 35 and 36. |
| | Over rolling land through medium undergrowth. |
| 25.00 | Draw, 40 ft. below the sec. cor., drains NE. Asc. SE. slope. |
| 32.70 | Top of ascent, 40 ft. above draw, bears NE. and SW. Continue over rolling E. slope. |
| 40.00 | On rolling E. slope, set an iron post, 3 ft. long, 1 in. diam., 18 ins. in the ground, to bedrock, supported by a mound of stone, for the ¼ sec. cor., with brass cap marked<br>¼<br>S 35 \| S 36<br>1923<br>I deposit a porphyry memorial, 8 x 6 x 6 , marked with cross, (X), at base of monument. No other accessories available. |
| 50.00 | Top of descent, bears NE. and SW. Desc. NW. slope. |
| 61.10 | Draw, 50 ft. below top of desecnt, drains NE. Asc. SE. slope. |
| 69.90 | Top of ascent, 40 ft. above draw, bears NE. and SW. Continue along rolling E. slope. |
| 74.90 | Top of gentle descent, bears NE. and SW. Desc. NW. slope. |
| 80.00 | On NW. slope, 20 ft. below top of descent, set an iron post 3 ft. long, 2 ins. diam., 12 ins. in the ground, to bedrock, supported by a mound of stone, for the cor. of secs. 25, 26, 35, and 36, with brass cap marked<br>T 28 S \| R 20 W<br>S 26 \| S 25<br>S 35 \| S 36<br>1923<br>I deposit a porphyry memorial, 6 x 5 x 4 ins., marked with cross, (X), at base of monument. |

Subdivision of T. 28 S., R. 20 W.

| Chains. | |
|---|---|
| | Land, rolling.<br>Soil, sandy, gravelly. 2nd. and 3rd. rate.<br>Timber, none.<br>Undergrowth, sagebrush, scattering bunch grass, and rabbit brush.<br>Good grazing land. |
| | East, on random line bet. secs. 25 and 36. |
| 40.00 | Set temp. ¼ sec. cor. |
| 79.98 | Intersect the E. boundary of the township, 28 lks. S. of the cor. of secs. 25, 30, 31, and 36, which is an iron post, 2 ins. diam., extending 9 ins. above the ground, firmly set, marked and witnessed as described in the notes of the survey of T. 28 S., R. 19 W. |
| | Thence, |
| | S. 89° 48' W., on a true line bet. secs. 25 and 36. |
| | Over rolling bench land through scattering timber and medium undergrowth. |
| 15.10 | Top of descent bears NE. and SW. Desc. gentle NW. slope. |
| 30.10 | Slope changes to W. Continue descent. |
| 35.00 | Leave scattering timber, bears N. and S. Continue over sagebrush land. |
| 39.00 | Foot of descent, 110 ft. below the sec. cor., bears N. and S. Continue over level bottom land. |
| 39.99 | On level bottom land in the bottom of Hamlin Valley, set an iron post, 3 ft. long, 1 in. diam., 27 ins. in the ground, for the ¼ sec. cor., with brass cap marked<br>¼ S 25 / S 36<br>1923<br>Raise a mound of stone, 2½ ft. base, 1½ ft. high, N. of cor. |
| 47.00 | Road, bears N. and S. |
| 59.00 | Road, bears N. and S. |
| 62.00 | Stream of good clear water, 6 ins. deep, 6 lks. wide, in bottom of Hamlin Valley Wash, 4 ft. deep, 6 lks. wide, flows N. Asc. slightly over bottom land. |

Subdivision of T. 28 S., R. 20 W.

| Chains. | |
|---|---|
| 69.00 | Foot of ascent. Leave bottom land, bears N. and S. Asc. E. slope. |
| 78.00 | Spur, 60 ft. above foot of ascent, projects N. Desc. very slightly over NW. slope. |
| 79.98 | The cor. of secs. 25, 26, 35, and 36, 10 ft. below top of spur. |

Land, rolling bench land.
Soil, sandy clay sandy. 2nd. and 3rd. rate.
Timber, scattering juniper and pinon along first 35.00 chains. Remainder of mile, none.
Undergrowth, white sage, sagebrush, scattering bunch grass, and rabbit brush.
Good grazing land.

---

West, bet. secs. 26 and 35.

Over rolling bench land, through medium undergrowth.

| | |
|---|---|
| 5.90 | Shallow wash, drains N. |
| 31.60 | Shallow wash, drains N. |
| 32.00 | Low spur, 15 ft. above wash, projects N. |
| 39.33 | Intersect the Utah-Nevada State Line, 5.69 chs., S. 0° 16' E. of the 207th. mile post, hereinbefore described. |

At point of intersection set an iron post, 3 ft. long, 2 ins. diam., 27 ins. in the ground, for the closing cor. of secs. 26 and 35, with brass cap marked

N | T 28 S
S 26 / S 35 CC U
R 20 W
1923

I deposit a porphyry memorial, 5 x 4 x 3 ins., marked with cross, (X), at base of post. No stone available with which to build a mound. Pits impracticable.

Land, rolling bench land.
Soil, sandy, sandy clay. 2nd. and 3rd. rate.
Timber, none.
Undergrowth, sagebrush and scattering bunch grass.
Good grazing land.

---

From the cor. of secs. 25, 26, 35, and 36, hereinbefore

Subdivision of T. 28 S., R. 20 W.

| Chains. | |
|---|---|
| | described. |
| | N. 0° 1' W., bet. secs. 25 and 36. |
| | Over rolling land through medium undergrowth. |
| 10.00 | Begin descent over gentle NE. slope. |
| 20.00 | Foot of descent, 35 ft. below the sec. cor., bears NW. and SE. Continue over level bottom land in the bottom of Hamlin Valley. |
| 40.00 | Set an iron post, 3 ft. long, 1 in. diam., 27 ins. in the ground, for the ¼ sec. cor., with brass cap marked<br>¼<br>S 25 \| S 26<br>1923<br>Raise a mound of stone, 2½ ft. base, 1½ ft. high, W. of cor. |
| 47.70 | Stream of good clear water, 6 ins. deep, 6 lks. wide, in bottom of Hamlin Valley Wash, 4 ft. deep, 6 lks. wide, flows NW. |
| 61.10 | Road, bears NW. and SE. |
| 80.00 | Set an iron post, 3 ft. long, 2 ins. diam., 18 ins. in the ground, to bedrock, supported by a mound of stone, for the cor. of secs. 23, 24, 25, and 26, with brass cap marked<br>T 28 S \| R 20 W<br>S 23 \| S 24<br>S 26 \| S 25<br>1923<br>I deposit a glass bottle, marked "Davis Pain Killer", at base of monument. |
| | Land, rolling along first 20.00 chains. Remainder of mile, level bottom land.<br>Soil, sandy loam. 1st. rate.<br>Timber, none.<br>Undergrowth, sagebrush, scattering bunch grass, and rabbit brush.<br>Good grazing land. |
| | N. 89° 48' E., on random line bet. secs. 24 and 25. |
| 40.00 | Set temp. ¼ sec. cor. |

Subdivision of T. 28 S., R. 20 W.

| Chains. | |
|---|---|
| 80.02 | Intersect the E. boundary of the township, 16 lks. N. of the cor. of secs. 19, 24, 25, and 30, which is an iron post, 2 ins. diam., extending 11 ins. above the ground, marked and witnessed as described in the notes of the survey of T. 28 S., R. 19 W. |
| | Thence, |
| | S. 89° 55' W., on a true line bet. secs. 24 and 25. |
| | Over rolling mountainous land through scattering timber and medium undergrowth. |
| | Asc. SE. slope. |
| 10.00 | Spur, 20 ft. above the sec. cor., projects SW. Desc. NW. slope. |
| 13.10 | Draw, 40 ft. below top of spur, drains SW. Asc. slightly over SE. slope. |
| 28.20 | Spur, 20 ft. above draw, projects SW. Desc. NW. slope. |
| 36.90 | Draw, 40 ft. below top of spur, drains SW. Asc. SE. slope. |
| 40.01 | On SE. slope, 30 ft. above draw, set an iron post, 3 ft. long, 1 in. diam., 8 ins. in the ground, to bedrock, supported by a mound of stone, for the ¼ sec. cor., with brass cap marked<br>¼ S 24 / S 25 / 1923<br>from which<br>A juniper, 14 ins. diam., bears S. 74½° E., 526 lks. dist., marked ¼ S 25 B T.<br>A juniper, 7 ins. diam., bears N. 47° W., 96 lks. dist., marked ¼ S 24 B T. |
| 41.00 | Spur, 10 ft. above the ¼ sec. cor., projects SW. Desc. NW. slope. Leave scattering timber, bears NE. and SW. |
| 49.00 | Draw, 45 ft. below top of spur, drains SW. Asc. SE. slope. |
| 55.00 | Spur, 50 ft. above draw, projects S. 80° W. Desc. broken W. slope over point of same. |
| 72.50 | Foot of descent, 80 ft. below top of spur, bears NW. and |

Subdivision of T. 28 S., R. 20 W.

| Chains. | |
|---|---|
| | SE. Continue over bottom land in bottom of Hamlin Valley. |
| 80.02 | The cor. of secs. 23, 24, 25, and 26.<br>Land, rolling mountainous and level bench land.<br>Soil, sandy, gravelly. 2nd. and 3rd. rate.<br>Timber, scattering juniper and pinon along first 41.00 chs. Remainder of mile, none.<br>Undergrowth, sagebrush, scattering bunch grass, and rabbit brush.<br>Good grazing land. |
| | West, bet. secs. 23 and 26.<br>Over rolling bench land through medium undergrowth. |
| 16.50 | Road, bears NW. and SE. |
| 23.30 | Stream of good clear water, 6 ins. deep, 6 lks. wide, in bottom of Hamlin Valley Wash, 4 ft. deep, 6 lks. wide, flows NW. |
| 25.80 | Road, bears NE. to Pine Valley and SW to Hamlin Valley. |
| 29.20 | Road, bears NE. and SW. |
| 38.80 | Shallow wash, drains NE. |
| 39.71 | Intersect the Utah-Nevada State Line, 5.47 chs., S. 0° 16' E. of the 206th. mile post, hereinbefore described.<br>At point of intersection, set an iron post, 3 ft. long, 2 ins. diam., 27 ins. in the ground, for the closing cor. of secs. 23 and 26, with brass cap marked<br>N \| T 28 S / S 23 / S 26 / R 20 W / 1923 \| CC U<br>Raise a mound of stone, 2½ ft. base, 1½ ft. high, E. of cor.<br>Land, rolling bench land.<br>Soil, sandy, sandy clay. 1st. and 2nd. rate.<br>Timber, none.<br>Undergrowth, sagebrush and scattering bunch grass.<br>Good grazing land. |
| | From the cor. of secs. 23, 24, 25, and 26, hereinbefore described. |

## Subdivision of T. 28 S., R. 20 W.

| Chains. | |
|---|---|
| | N. 0° 1' W., bet. secs. 23 and 24. |
| | Over level bottom land through medium undergrowth. |
| 17.10 | Foot of ascent, bears NW. and SE. Leave bottom land. Asc. SW. slope over rolling land. |
| 25.10 | to Pine Valley Road, bears NE./and SW./ to Hamlin Valley Slope changes to SE. |
| 40.00 | On SE. slope, 60 ft. above sec. cor., set an iron post, 3 ft. long, 1 in. diam., 18 ins. in the ground, to bedrock, supported by a mound of stone, for the ¼ sec. cor., with brass cap marked<br>¼<br>S 23 \| S 24<br>1923<br>Raise a mound of stone, 3 ft. base, 2 ft. high, W. of cor. |
| 40.40 | Spur, 10 ft. above the ¼ sec. cor., projects SW. Desc. NW. slope. |
| 50.00 | Draw, 20 ft. below top of spur, drains SW. Asc. SE. slope. |
| 54.10 | Enter scattering timber, bears NE. and SW. |
| 56.80 | Spur, 30 ft. above draw, projects SW. Desc. NW. slope. |
| 61.70 | Draw, 40 ft. below top of spur, drains SW. Asc. SE. slope. |
| 69.00 | Slope changes to S. Continue ascent. |
| 80.00 | On S. slope, 90 ft. above draw, set an iron post, 3 ft. long, 2 ins. diam., 27 ins. in the ground, for the cor. of secs. 13, 14, 23, and 24, with brass cap marked<br>T 28 S \| R 20 W<br>S 14 \| S 13<br>S 23 \| S 24<br>1923<br>from which<br>A juniper, 8 ins. diam., bears N. 86° E., 43 lks. dist., marked T 28 S R 20 W S 13 B T .<br>A juniper, 6 ins. diam., bears S. 7¼° E., 111 lks. dist., marked T 28 S R 20 W S 24 B T .<br>A juniper, 6 ins. diam., bears S. 20¾° W., 126 lks. dist., marked T 28 S R 20 W S 23 B T . |

Subdivision of T. 28 S., R. 20 W.

| Chains. | |
|---|---|
| | A juniper, 4 ins. diam., bears N. 7½° W., 79 lks. dist., marked T 28 S R 20 W S 14 B T .<br>Land, rolling and level bottom land.<br>Soil, sandy. 1st. and 2nd. rate.<br>Timber, none along first 54 chs. Remainder of mile, scattering juniper.<br>Undergrowth, sagebrush, rabbit brush, and scattering bunch grass.<br>Good grazing land. |
| | N. 89° 55' E., on random line bet. secs. 13 and 24. |
| 40.00 | Set temp. ¼ Sec. cor. |
| 79.86 | Intersect the E. boundary of the township, 9 lks. S. of the cor. of secs. 13, 18, 19, and 24, which is an iron post, 2 ins. diam., extending 11 ins. above the ground, firmly set, marked and witnessed as described by the Surveyor General. |
| | Thence, |
| | S. 89° 51' W., on a true line bet. secs. 13 and 24. |
| | Over rolling bench land through scattering timber and medium undergrowth. |
| 1.20 | Road, bears NE. to Pine Valley and SW. to Hamlin Valley. |
| 39.93 | Set an iron post, 3 ft. long, 1 in. diam., 27 ins. in the ground, for the ¼ sec. cor., with brass cap marked<br>¼ S 13 / S 24 1923<br>from which<br>A juniper, 8 ins. diam., bears N. 77½° E., 186 lks. dist., marked ¼ S 13 B T .<br>A juniper, 12 ins. diam., bears S. 34½° W., 405 lks. dist., marked ¼ S 24 B T . |
| 50.00 | Break of rolling bench land, bears NE. and SW. Desc. NW. slope. |
| 56.10 | Draw, 60 ft. below break of rolling bench land, drains SW. Asc. SE. slope. |
| 69.50 | Break of mesa land, 30 ft. above draw, bears NE. and SW. |

Subdivision of T. 28 S., R. 20 W.

Chains.

Continue over same.

79.86 The cor. of secs. 13, 14, 23, and 24.

Land, rolling bench land and rolling.
Soil, sandy, 2nd. rate.
Timber, scattering juniper.
Undergrowth, sagebrush and scattering bunch grass.
Good grazing land.

---

West. bet. secs. 14 and 23.

Over rolling land through scattering timber and medium undergrowth.

10.00 Leave rolling land, bears N. and S. Leave scattering timber, bears N. and S. Desc. W. slope.

30.00 Foot of descent, bears N. and S. Continue over bottom land in bottom of Hamlin Valley.

38.40 Road, bears NW. and SE.

40.00 Set an iron post, 3 ft. long, 1 in. diam., 27 ins. in the ground, for the $\frac{1}{4}$ sec. cor., with brass cap marked

$$\frac{1}{4}\ \frac{\text{S 14}}{\text{S 23}}$$
1923

Raise a mound of stone, $2\frac{1}{2}$ ft. base, $1\frac{1}{2}$ ft. high, N. of cor.

40.15 Intersect the Utah-Nevada State Line, 5.41 chs., S. 0° 16' E. of the 205th. mile post, hereinbefore described. At point of intersection, set an iron post, 3 ft. long, 2 ins. diam., 27 ins. in the ground, for the closing cor. of secs. 14 and 23, with brass cap marked

N | T 28 S
S 14 CC U
S 23
R 20 W
1923

Raise a mound of stone, 3 ft. base, 2 ft. high, E. of cor.

Land, level bottom land and rolling.
Soil, sandy, gravelly. 2nd. and 3rd. rate.
Timber, scattering juniper along first 10 chs. Rem-

Subdivision of T. 28 S., R. 20 W.

| Chains. | |
|---|---|
| | ainder of mile, none.<br>Undergrowth, sagebrush and scattering bunch grass.<br>Good grazing land. |
| | From the cor. of secs. 13, 14, 23, and 24, hereinbefore described. |
| | N. 0° 1' W., bet. secs. 13 and 14. |
| | Over rolling land through scattering timber and medium undergrowth. |
| 15.00 | Spur, 30 ft. above the sec. cor., projects W. Desc. gentle N. slope. |
| 30.40 | Draw, 35 ft. below top of spur, drains W. Asc. S. slope. |
| 40.00 | On gentle S. slope, 50 ft. above draw, set an iron post, 3 ft. long, 1 in. diam., 27 ins. in the ground, for the ¼ sec. cor., with brass cap marked<br>¼<br>S 14 \| S 13<br>1923<br>from which<br>A juniper, 6 ins. diam., bears S. 37½° E., 96 lks. dist., marked ¼ S.13 B T .<br>A juniper, 7 ins. diam., bears S. 33½° W., 160 lks. dist., marked ¼ S 14 B T . |
| 45.00 | Top of ascent, 20 ft. above the ¼ sec. cor., bears E. and W. Continue over gently rolling bench land. Leave scattering timber, bears E. and W. |
| 80.00 | Set an iron post, 3 ft. long, 2 ins. diam., 18 ins. in the ground, to bedrock, supported by a mound of stone, for the cor. of secs. 11, 12, 13, and 14, with brass cap marked<br>T 28 S \| R 20 W<br>S 11 \| S 12<br>S 14 \| S 13<br>1923<br>I deposit a porphyry memorial, 6 x 4 x 2 ins., marked with cross,(X), at base of monument. |

Subdivision of T. 28 S., R. 20 W.

Chains.

Land, rolling and rolling bench land.
Soil, sandy. 2nd. and 3rd. rate.
Timber, scattering juniper along first 45 chs. Remainder of mile, none.
Undergrowth, sagebrush and scattering bunch grass.
Good grazing land.

---

N. 89° 51' E., on random line bet. secs. 12 and 13.

40.00 Set temp. ¼ sec. cor.

79.92 Intersect the E. boundary of the township, 9 lks. N. of the cor. of secs. 7, 12, 13, and 18, which is an iron post, 2 ins. diam., extending 9 ins. above the ground, firmly set, marked and witnessed as described in the notes of the survey of T. 28 S., R. 19 W.

Thence,

S. 89° 55' W., on a true line bet. secs. 12 and 13.

Over rolling land through scattering timber and medium undergrowth.

Asc. E. slope.

1.90 Spur, 40 ft. above the sec. cor., projects S. Desc. W. slope.

4.90 Draw, 20 ft. below top of spur, drains S. Asc. E. slope.

9.90 Break of rolling bench land, 20 ft. above draw, bears N. and S. Desc. gentle W. slope over same.

10.80 Leave scattering timber, bears NE. and SW.

39.96 On very gentle W. slope, 70 ft. below break of rolling bench land, set an iron post, 3 ft. long, 1 in. diam., 27 ins. in the ground, for the ¼ sec. cor., with brass cap marked

$$\frac{\text{S } 12}{\text{S } 13}$$
1923

Raise a mound of stone, 2½ ft. base, 2 ft. high, N. of cor.

79.92 The cor. of secs. 11, 12, 13, and 14, 90 ft. below the ¼ sec. cor.

Subdivision of T. 28 S., R. 20 W.

Land, rolling and rolling bench land.
Soil, sandy, rocky, 2nd. and 3rd. rate.
Timber, scattering juniper and pinon along first 10.80 chs. Remainder of mile, none.
Undergrowth, sagebrush and scattering bunch grass.
Good grazing land.

---

West, bet. secs. 11 and 14.

Over gentle rolling NW. slope through medium undergrowth.

30.00 Draw, 90 ft. below the sec. cor., drains SW. Asc. very slightly over rolling land.

40.00 Set an iron post, 3 ft. long, 1 in. diam., 27 ins. in the ground, for the $\frac{1}{4}$ sec. cor., with brass cap marked

S 11
$\frac{1}{4}$
S 14
1923

Raise a mound of stone, $2\frac{1}{2}$ ft. base, $1\frac{1}{2}$ ft. high, N. of cor.

40.60 Intersect the Utah-Nevada State Line, 5.41 chs., S. 0° 16' E. of the 204th. mile post, hereinbefore described.

At point of intersection, set an iron post, 3 ft. long, 2 ins. diam., 27 ins. in the ground, for the closing cor. of secs. 11 and 14, with brass cap marked

N | T 28 S
S 11
S 14 CC U
R 20 W
1923

Raise a mound of stone, 3 ft. base, 2 ft. high, E. of cor.

Land, rolling.
Soil, sandy, rocky. 2nd. and 3rd. rate.
Timber, none.
Undergrowth, sagebrush and scattering bunch grass.
Good grazing land.

---

From the cor. of secs. 11, 12, 13, and 14, hereinbefore described.

N. 0° 1' W., bet. secs. 11 and 12.

Over rolling land through medium undergrowth.

Subdivision of T. 28 S., R. 20 W.

| Chains. | |
|---|---|
| 7.50 | Shallow wash, drains W. |
| 39.00 | Top of ascent, 50 ft. above the sec. cor., bears E. and W. Continue over rolling land. |
| 39.50 | Enter scattering timber, bears E. and W. |
| 40.00 | Set an iron post, 3 ft. long, 1 in. diam., 27 ins. in the ground, for the ¼ sec. cor., with brass cap marked<br>¼<br>S 11 \| S 12<br>1923<br>from which<br>A juniper, 7 ins. diam., bears S. 3° E., 12 lks. dist., marked ¼ S 12 B T .<br>A juniper, 4 ins. diam., bears N. 85° W., 14 lks. dist., marked ¼ S 11 B T . |
| 45.00 | Begin slight descent over gentle N. slope. |
| 59.90 | Draw, 90 ft. below the ¼ sec. cor., drains SW. Asc. S. slope. |
| 69.80 | Break of rolling land, 140 ft. above draw, bears E. and W. Continue over same. Leave timber, bears NE. and SW. |
| 80.00 | Set an iron post, 3 ft. long, 2 ins. diam., 27 ins. in the ground, for the cor. of secs. 1, 2, 11, and 12, with brass cap marked<br>T 28 S \| R 20 W.<br>S 2 \| S 1<br>S 11 \| S 12<br>1923<br>I deposit a pint glass bottle at base of post. |

Land, rolling,
Soil, sandy. 2nd. rate.
Timber, none along first 39. 50 chs. and along last 10.20 chs. Remainder of mile, scattering juniper.
Undergrowth, sagebrush and scattering bunch grass.
Good grazing land.

---

N. 89° 55' E., on random line bet. secs. 1 and 12.

| | |
|---|---|
| 40.00 | Set temp. ¼ sec. cor. |

| Chains. | |
|---|---|
| 80.00 | Intersect the E. boundary of the township, 5 lks. N. of the cor. of secs. 1, 6, 7, and 12, which is an iron post, 2 ins. diam., extending 9 ins. above the ground, firmly set, marked and witnessed as described in the notes of the survey of T. 28 S., R. 19 W. |
| | Thence, |
| | S. 89° 57' W., on a true line bet. secs. 1 and 12. |
| | Over rolling land through scattering timber and medium undergrowth. |
| 27.30 | Wash, 10 lks. wide, 3 ft. deep, drains SW. |
| 40.00 | Set an iron post, 3 ft. long, 1 in. diam., 27 ins. in the ground, for the ¼ sec. cor., with brass cap marked<br>¼ S 1 / S 12 / 1923<br>from which<br>A juniper, 10 ins. diam., bears N. 83¾° E., 441 lks. dist., marked ¼ S 1 B T .<br>A juniper, 8 ins. diam., bears S. 19¼° W., 209 lks. dist., marked ¼ S 12 B T . |
| 75.00 | Leave timber, bears NE. and SW. |
| 80.00 | The cor. of secs. 1, 2, 11, and 12. |
| | Land, rolling.<br>Soil, sandy, rocky. 2nd. and 3rd. rate.<br>Timber, scattering juniper and pinon along first 75 chs. Remainder of mile, none.<br>Undergrowth, sagebrush and scattering bunch grass.<br>Good grazing land. |

---

| | |
|---|---|
| | West, bet. secs. 2 and 11. |
| | Over rolling bench land through medium undergrowth. |
| 40.00 | Set an iron post, 3 ft. long, 1 in. diam., 27 ins. in the ground, for the ¼ sec. cor., with brass cap marked<br>¼ S 2 / S 11 / 1923 |

## Subdivision of T. 28 S., R. 20 W.

Chains.

I deposit a limestone memorial, 4 x 3 x 2 ins., marked with cross, (X), at base of post. No stone available with which to build a mound. Pits impracticable.

40.96 Intersect the Utah-Nevada State Line, 5.15 chs., S. 0° 16' E. of the 203rd. mile post, hereinbefore described. At point of intersection, set an iron post, 2 ins. diam., 3 ft. long, 27 ins. in the ground, for the closing cor. of secs. 2 and 11, with brass cap marked

N | T 28 S<br>S 2<br>S 11 CC U<br>R 20 W<br>1923

I deposit a lava memorial, 4 x 2 x 2 ins., marked with cross, (X), at base of post. No stones available with which to build a mound. Pits impracticable.

Land, rolling bench land.
Soil, sandy. 2nd. rate.
Timber, none.
Undergrowth, sagebrush and scattering bunch grass.
Good grazing land.

---

From the cor. of secs. 1, 2, 11, and 12, hereinbefore described.

N. 0° 1' W., on random line bet. secs. 1 and 2.

40.00 Set temp. ¼ sec. cor.

80.14 Intersect the N. boundary of the township, 2 lks. W. of the cor. of secs. 1, 2, 35, and 36, hereinbefore described.

Thence,

South, on a true line bet. secs. 1 and 2.

Over rolling bench land through scattering timber and medium undergrowth.

35.00 Shallow wash, drains W.

39.00 Leave timber, bears E. and W.

Subdivision of T. 28 S., R. 20 W.

Chains.

40.14 Set an iron post, 3 ft. long, 1 in. diam., 28 ins. in the ground, for the ¼ sec. cor., with brass cap marked

¼
S 2 | S 1
1923

from which

A juniper, 24 ins. diam., bears N. 22 E., 191 lks. dist., marked ¼ S 1 B T .

A juniper, 10 ins. diam., bears N. 51¼° W., 202 lks. dist., marked ¼ S 2 B T .

80.14 The cor. of secs. 1, 2, 11, and 12.

Land, rolling bench land.
Soil, sandy, rocky. 2nd. and 3rd. rate.
Timber, scattering juniper and pinon along first 39 chs. Remainder of mile, none.
Undergrowth, sagebrush and scattering bunch grass.
Good grazing land.

---

Latitudes, departures, and closing errors.

| Lines designated | True bearings | Distances chs. | Latitudes N. chs. | Latitudes S. chs. | Departures E. chs. | Departures W. chs. |
|---|---|---|---|---|---|---|
| S. bdy. | West | 118.86 | | | | 118.86 |
| W. bdy. | N.0°6'W. | 5.94 | 5.94 | | | .01 |
| W. bdy. | N.0°16'W. | 474.39 | 474.39 | | | 2.63 |
| N. bdy. | East | 121.36 | | | 121.36 | |
| E. bdy. | South | 480.00 | | 480.00 | | |
| Convergency | | | | | .14 | |
| Totals | | | 480.33 | 480.00 | 121.50 | 121.10 |
| | | | 480.00 | | 121.10 | |
| Error in latitude | | | .33 | | | |
| Error in departure | | | | | .40 | |

General Description.

Except for a narrow strip of level bottom land along Hamlin Valley Wash the land in this township is rolling bench land and drains NE. and SW. into Hamlin Valley. The soil over the rolling bench lands is sandy clay and gravelly and that in the bottom lands is clay loam. The soil is generally very deep throughout the township. Second and third rates predominate.

There is a scattering growth of scrubby pinon and

BOOK A-468



juniper timber over a part of the township, mostly in the eastern part. This timber is of no value at the present time except for fire wood and possibly a few fence posts.

No evidence of mineral, oil, or coal was noted in the township.

There was a small stream of good clear water in Hamlin Valley Wash and also a small stream flowing east across the Utah-Nevada State line near the 206th. mile post at the time of this survey, but it is quite evident that both these streams disappear during the dry season. The approximate location of Hamlin Valley Wash by quarter quarter sections is as follows; SE.¼ Of SW.¼ of sec. 36; W.½ of NW. ¼ of sec. 36; W.½ of SW.¼ of sec. 25; SW.¼ of NW.¼ of sec. 25; E.½ and NW.¼ of NE.¼ of sec. 26; W.½ of SE. ¼ and W.½ of NE. ¼ of sec. 23.

There is a shearing plant and a small log house in the NW. corner of fractional sec. 26. The owner of this property is unknown.

The scarcity of water, the topographical features of the land, the character of the soil, and the apparent absence of minerals renders the lands in this township more suitable for stock grazing than for any other industry.

No magnetic declination was taken on account of the great variation, which amounts to more than 5° in one mile in some parts of the township.

BOOK A-468

4—680

# FIELD ASSISTANTS.

| NAMES. | CAPACITY. |
|---|---|
| Sidney R. Reese. | 1st. Assistant. |
| Tom Kain. | 1st. Assistant. |
| Elden Emett. | 1st. Assistant. |
| Dillworth Wooley. | 2nd. Assistant. |
| Sherman Christenson. | 2nd. Assistant. |
| Lawrence Jergerson. | 2nd. Assistant. |
| Jennis Allred. | Cornerman. |
| Arthur Reed. | Cornerman. |
| Kermit Bradley. | Cornerman. |
| Grant Christenson. | Flagman. |
| Ford Faux. | Flagman. |

6—2764

CADASTRAL ENGINEER

# CERTIFICATE OF UNITED STATES SURVEYOR and TRANSITMEN.

Ralph Gentry, U.S. Cadastral Engineer,
Harold S. Paul, U. S. Transitman,
Chas. F. Moore, U. S. Transitman,

We [redacted], hereby certify upon honor that, in pursuance of special instructions received from the U. S. Surveyor General for Utah bearing date of the third day of March, 1921, We have well, faithfully, and in our own proper person and in strict conformity with said instructions, the Manual of Surveying Instructions, and the laws of the United States, surveyed all those parts or portions of the retracement and resurvey of the Utah-Nevada State Line between the 202nd. and the 208th. mile posts and the survey of the North Boundary and Subdivisions of fractional T. 28 S., R. 20 W.

of the Salt Lake Base and Meridian, in the State of Utah, which are represented the foregoing field notes as having been executed by us, and under our direction; and that all the corners said survey have been established and perpetuated in strict accordance with the Manual of Surveying Instructions, and the special written instructions of the U. S. Surveyor General for Utah and in the specific manner described in the field notes, and that the foregoing are the original field notes such survey.

Harold S. Paul
U. S. Transitman

Chas. F. Moore
U. S. Transitman
Moab Utah
June 6-1924

Ralph Gentry
U. S. Cadastral Engr.

## APPROVAL.

OFFICE OF THE UNITED STATES SURVEYOR GENERAL,
Salt Lake City, Utah
July 31, 1924

The foregoing field notes of the survey of the retracement and resurvey of the Utah-Nevada State Line between the 202nd. and the 208th mile points and the survey of the North boundary and subdivisions of T. 28 S., R. 20 W. of the Salt Lake Base and Meridian,

executed by Ralph Gentry, U.S. Cadastral Engineer and Harold S. Paul and Chas. F. Moore, U.S. Transitmen.

under his special instructions dated March 3, 1921, having been critically examined, and the necessary corrections and explanations made, the said field notes, and the survey they describe, are hereby approved.

U. S. Surveyor General

I certify that the foregoing transcript of the field notes of the above-described surveys in [redacted], has been correctly copied from the original notes on file in this office.

U. S. Surveyor General

Blank

Page

Blank

Page

U.S. Surveyor General's Office
JAN 26 1924
SALT LAKE CITY, UTAH

4—679

BOOK A-468

A

# FIELD NOTES

OF THE SURVEY OF THE

INDEPENDENT RESURVEY OF SIXTH STANDARD PARALLEL SOUTH,
THRU RANGE 18 WEST.

WEST BOUNDARY OF T. 26 S., R. 18 W.

EAST BOUNDARY OF T. 26 S., R. 18 W., OF THIRD AUXILIARY GUIDE MERIDIAN WEST.

SUBDIVISIONS OF T. 26 S., R. 18 W.

*Of the* [illegible] *Meridian,*

*the State of* UTAH

EXECUTED BY

RALPH GENTRY

AND

H. S. PAUL

*the capacities of* Cadastral Engineer and U. S. Transitman *of U. S. ~~Surveyor~~, under Special Instructions dated* Mar. 16, 21 *191-,*

*ued by the United States Surveyor General to govern surveys included in Group*

*o.* 98 *, which were approved by the Commissioner of the General Land*

*ffice,* March 25, 21 *191-, and Assignment Instructions dated* May 2, 21 *191-*

*Survey commenced* June 22, 1923 *, 191-*

*Survey completed* July 13, 1923 *, 191-*

6—151

BOOK A-468

# INDEX DIAGRAM.

*Township* 26 South, *Range* 18 West

| | | | | | |
|---|---|---|---|---|---|
| 9 | 8 | 7 | 6 | 5 | 4 |
| 18 6 83 83 | 5 67 82 | 4 56 66 | 3 43 55 | 2 33 43 | 1 23 32 |
| 16 7 81 80 | 8 65 79 | 9 54 64 | 10 42 53 | 11 32 41 | 12 23 31 |
| 15 18 78 77 | 17 63 76 | 16 51 62 | 15 40 51 | 14 30 39 | 13 22 29 |
| 13 19 75 74 | 20 61 73 | 21 49 60 | 22 38 48 | 23 29 37 | 24 21 28 |
| 12 30 71 71 | 29 59 70 | 28 47 58 | 27 36 46 | 26 27 36 | 25 20 26 |
| 11 31 68 | 32 57 | 33 44 | 34 34 | 35 25 | 36 19 |

# D A T E  D I A G R A M

## O F

## T. 26 S., R. 18 W.

## Y E A R  O F  1923

| | | | | | |
|---|---|---|---|---|---|
| July 10 | July 10 | July 10 | July 10 | July 10 | July 10 |
| July 11 / July 13 / July 13 | 6 / July 13 | 5 / July 13 | 4 / July 13 | 3 / July 10 | 2 / June 30 | 1 / June 30 |
| July 11 / July 13 / July 12 | 7 / July 12 | 8 / July 12 | 9 / July 12 | 10 / July 10 | 11 / June 30 | 12 / June 30 |
| July 7 / July 12 / July 11 | 18 / July 11 | 17 / July 11 | 16 / July 12 | 15 / July 7 | 14 / June 30 | 13 / June 23 |
| July 7 / July 9 / July 9 | 19 / July 9 | 20 / July 9 | 21 / July 9 | 22 / July 3 | 23 / June 23 | 24 / June 22 |
| July 6 / July 6 / July 5 | 30 / July 5 | 29 / July 5 | 28 / July 5 | 27 / June 23 | 26 / June 23 | 25 / June 22 |
| July 6 / July 5 / July 5 | 31 / July 5 | 32 / July 5 | 33 / June 23 | 34 / June 23 | 35 / June 22 | 36 / June 22 |

All line in black run by Ralph Gentry, U. S.
Cadastral Engineer.

All lines in red run by . S. Paul, U. S. Draftsman.

T. 26 S., R. 18 W.

Survey commenced June 22, 1923, and executed with Buff & Buff solar transit No. 8028, used by Ralph Gentry, and Young & Sons solar transit No. 8573, used by H. S. Paul. The instruments are equipped with Smith solar attachments and full vertical circles; the horizontal limbs being provided with two double verniers, placed opposite to each other, and reading to the single minutes of arc, which is also the least count of the latitude and declination arcs and vertical circles. Unless otherwise specified all lines were run on meridians established with the solar attachments.

The instruments were approved for use on this survey by the Assistant Supervisor of Surveys for District No. 6, in assignment instructions dated May 2, 1923, conditional upon satisfactory field tests.

June 2, in our camp in sec. 27, T. 27 S., R. 18 W., Salt Lake Base and Meridian, in approximate latiude, 38° 25' 30" N., and longitude 113° 48' W., I examine the adjustments of both instruments and correct all errors. I compare the solar apparatus by their indications hourly with the meridian established by Polaris observation as follows:

At the same station, at 7h 39m 45s by my watch, which is 34m 25s fast of local mean time. I observe Polaris, west of the meridian, making four observations two each with the telescope in direct and reversed positions, and mark the mean point in the line thus determined, on a peg driven firmly in the ground, about 10 chs. N.

Watch time of observation, mean of four readings, 7h 39m 45s p.m.

Watch fast of local mean time 34m 25s.

Local mean time of observation is 7h 5m 20s.

T. 26 S., R. 18 W.

Azimuth of Polaris is 0° 36' W. of meridian.
This observation was taken with a BUff & Buff solar transit No. 8028, used by Ralph Gentry.

June 3, 1923, at the same station, I lay off 36' to the east, and mark a point in the meridian thus determined, with a nail in a hub firmly driven in the ground, 10 cms. N. of my station.

June 17, 1923, at the same station, at 8h 0m a.m., with both instruments on the meridian, we set off 38° 26' N. on the latitude arcs, 23° 22½' N. on the declination arcs, and determine meridians with the solar attachments, which we find to agree with the true meridian.

At apparent noon, using a Buff & Buff solar transit, No. 8028, I take a meridian observation of the sun for the co. latitude, observing simultaneously the [illegible] sun's lower limb and the transit of the sun's west limb, reversing the telescope and observing simultaneously the altitude of the sun's upper limb and the transit of the sun's east limb.

| | |
|---|---|
| [illegible] | [illegible] |
| Reduced latitude | 38° 26' 35" |
| Mean mate time of observation | 12h 24m 17s |
| Mate [illegible] local mean time | 12h 24m 17s |

At apparent noon, with both instruments on the meridian and the latitude arcs unclamped, we find the reading of the declination arcs to be 23° 22½' N., which agrees with the computed declination of the sun.

At 4h 0m p.m. apparent time, with the latitude arcs unclamped, we set off 23° 22½' N., on the declination arcs and determine meridians with the solar attachments, which we find to agree with the true meridian

As all of the solar observations made during the

usual hours of solar work come within 1' of the true meridan, we conclude that the adjustments of the instruments are satisfactory.

---

MEASUREMENTS

Unless otherwise specified, all measurements are made with Lallie steel ribbon tapes, 3 chs. in length, compared with a Lufkin standard steel tape, one chain in length and found to be correct. The measurements are made on the slope, the vertical angles determined and the slope measurements properly reduced to true horizontal distances.

---

INDEPENDENT RESURVEYS OF FIFTH STANDARD PARALLEL SOUTH, THRU R. 18 W.

---

Chains

From the standard corner of Tp. 25 S., Rs. 17 & 18 W., which is an iron post, 3 ins. in diam., 3 ins. above the ground; for description of corner and accessories, see field notes of T. 26.S., R. 17 W., under the heading of Independent Resurveys of the Fifth Standard Parallel South thru R. 17 W.

West on a true line along Fifth Standard Parallel South, thru R. 18 W., on S. bdy. of sec. 36.

Asc. 15 ft. over rolling desert land thru sagebrush.

2.60 Top of spur, projects S. 40° E.; desc. 90 ft.

23.10 Large draw, 10 chs. wide, course S. 45° E.; asc. 25 ft. out of draw.

26.00 Old road, bears NW. and SE.

30.00 Rim of draw, bears NW. and SE.; then continue over level land.

40.00 On level bench land

Set an iron post, 3 ft. long, 1 in. in diam., 26 ins. in the ground, for 1/4 sec. cor., with brass cap marked Standard

Independent Resurvey of the Fifth Standard Parallel South thru R. 18 W.

| Chains | |
|---|---|
| | SC<br>¼S 36<br>1923 |
| | and raise a mound of stone, 2 ft. base, 1½ ft. high, N. of the post. |
| | Continue over level desert land. |
| 80.00 | On rim of bench |
| | Set an iron post, 3 ft. long, 2 ins. in diam., 26 ins. in the ground for standard cor. of secs. 35 and 36, with brass cap marked<br>S C<br>T 25 S R 18 W<br>S 35 \| S 36<br>1923 |
| | and raise a mound of stone, 2 ft. base, 1½ ft. high, N. of the post. |
| | Land, rolling desert land; general drainage SE. |
| | Soil, sandy clay loam; 2nd and 3rd rate. |
| | No timber. |
| | Undergrowth, grass, sagebrush, and greasewood; fair grazing. |
| | West, on a true line along Fifth Standard Parallel South, thru R. 18 W., on S. bdy. of sec. 35. |
| | Over rolling desert land, along rim of bench. |
| 21.00 | Rim of draw, bears N. 80° E. and S. 80° W.; desc. 25 ft. to bottom of draw. |
| 40.00 | In bottom of draw, which bears N. 70° E., from NW. |
| | Set an iron post, 3 ft. long, 1 in. in diam., 26 ins. in the ground, for ¼ standard sec. cor., with brass cap marked<br>SC<br>¼S 35<br>1923 |

Independent Resurvey of Fifth Standard Parallel South thru R. 18 W.

| Chains | |
|---|---|
| | and raise a mound of stone, 2 ft. base, 1½ ft. high, N. of the post. |
| | Asc. 25 ft. along side of draw. |
| 42.80 | Ely-Milford highway, bears NE. 50° W. and S. 50° E. |
| 59.00 | Leave side of draw, bears NW. and SE.; continue asc. 30 ft over rolling, hilly land. |
| 80.00 | On rolling N. slope |
| | Set an iron post, 3 ft. long, 2 ins. in diam., 26 ins. in the ground for standard corner of secs. 34 and 35, with brass cap marked |
| | S C<br>T 25 S R 18 W<br>S 34 \| S 35<br>1923 |
| | and raise a mound of stone, 2 ft. base, 1½ ft. high, N. of the post. |
| | Land, rolling desert land; general drainage SE. |
| | Soil, sandy loam; 2nd and 3rd rate. |
| | No timber. |
| | Undergrowth, grass, sagebrush, and greasewood; fair grazing. |
| | West, on a true line along Fifth Standard Parallel South, thru R. 18 W., on S. bdy. of sec. 34. |
| | Asc. 200 ft. over rolling hilly land on medium E. slope. |
| 40.00 | On medium E. slope |
| | Set an iron post, 3 ft. long, 1 in. in diam., 26 ins. in the ground for standard ¼ sec. cor., with brass cap marked |
| | SC<br>¼ S 34<br>1923 |
| | and raise a mound of stone, 2 ft. base, 1½ ft. high, N. of the post. |
| | Continue asc. 105 ft. |

Independent Resurvey of Fifth Standard Parallel South, thru R. 18 W.

| Chains | |
|---|---|
| 52.50 | Top of spur, projects S. 30° E.; desc. 25 ft. |
| 57.00 | Head of draw, course S. 30° E.; asc. 110 ft. |
| 65.90 | Spur ridge, bears N. 20° E. and S. 10° W.; desc. 10[illegible] ft. |
| 76.30 | Swale, drains N. 15° E.; continue desc. 35 ft. to cor. |
| 76.80 | Road, bears N. 15° E. and S. 15° W. |
| 80.00 | In bottom of swale |
| | Set an iron post, 3 ft. long, 2 ins. in diam., 27 ins. in the ground, for standard cor. of secs. 33 and 34, with brass cap marked |

SC
T 25 S | R 18 W
S 33 | S 34
1923

from which

A juniper, 12 ins. in diam., bears N. [illegible]9° W., 589 lks. dist., marked T 25 S R 18 W S 33 SC BT.

No other tree available.

and raise a mound of stone, 2 ft. base, 1½ ft. high, N. of the post.

Land, rolling hills; general drainage E. and NE.

Soil, gravelly loam; 2nd and 3rd rate.

Timber, none.

Undergrowth, sagebrush and greasewood. Fair grazing.

---

West, on a true line along the Fifth Standard Parallel South, thru R. 18 W., along S. bdy. of Sec. 33.

Asc. 75 ft. over rolling hilly land.

| | |
|---|---|
| 6.50 | Enter scattering timber, bears N. and S. |
| 11.70 | Top of spur, projects N. 15° E.; leave timber, bears N. 15° E. and S. 15° W.; desc. 110 ft. to ¼ sec. cor. |
| 23.20 | Road, bears N. and S. |
| 40.00 | On gentle NE. slope |
| | Set an iron post, 3 ft. long, 1 in. in diam., 26 ins. in the ground, for standard ¼ sec. cor., with brass cap marked |

SC
¼ S 33
1923

| Chains | |
|---|---|
| | dig pits, 18x18x12 ins. in the ground, one each East and West, on line, 3 ft. dist. |
| | Continue desc. 30 ft. |
| 70.00 | Swale, drains NE.; asc. 5 ft. to cor. |
| 80.00 | On rolling NE. slope |
| | Set an iron post, 3 ft. long, 2 ins. in diam., 26 ins. in the ground, for standard cor of secs. 32 and 33, with brass cap marked |

S C
T 25 S R 18 W
S 32 | S 33
1923

dig pits, 18x18x12 ins. in the ground, one each on East, West and North lines, 3 ft. dist.

Land, rolling bench land; general drainage NE.

Soil, gravelly loam; 2nd and 3rd rate.

Timber, scattering juniper for short distance on line.

Undergrowth, sagebrush, greasewood and bunch grass. Fair grazing if not over stocked.

---

| | |
|---|---|
| | West, on a true line along Fifth Standard Parallel South, thru R. 18 W., on S. bdy. of sec. 32. |
| | Asc. 40 ft. over rolling bench land. |
| 19.00 | Top of spur, projects NE.; desc. 100 ft. over rolling land to ¼ sec. cor. |
| 40.00 | On gentle NW. slope |
| | Set an iron post, 3 ft. long, 1 in. in diam., 26 ins. in the ground, for standard ¼ sec. cor., with brass cap marked |

SC
¼ S 32
1923

dig pits, 18x18x12 ins. in the ground, one each East and West on line, 3 ft. dist.

| Chains | |
|---|---|
| | Asc. 60 ft. over rolling land, to spur. |
| 45.20 | Swale, drains N. 50° E. |
| 65.00 | Top of spur, projects, N. 60° E.; desc. 15 ft. |
| 78.50 | Swale, drains N. 55° E.; asc. 5 ft. to cor. |
| 80.00 | On gentle SE. slope |
| | Set an iron post, 3 ft. long, 2 ins. in diam., 26 ins. in the ground for standard cor. of secs. 31 and 32, with brass cap marked |
| | S C<br>T 25 S \| R 18 W<br>S 31 \| S 32<br>1923 |
| | dig pits, 18x18x12 ins. in the ground, one each on East, West and North lines, 3 ft. dist. |
| | Land, rolling bench land; general drainage NE. |
| | Soil, gravelly loam; 2nd and 3rd rate. |
| | No timber. |
| | Undergrowth, sagebrush, greasewood and bunch grass. Fair grazing if not over stocked. |
| | West, on a true line along Fifth Standard Parallel South, thru R. 18 W., on S. bdy. of sec. 31 |
| | Asc. 20 ft. over rolling bench land. |
| 5.50 | Spur, project NE.; desc. 55 ft. |
| 20.00 | Enter scattering timber, bears NE. and SW. |
| 24.20 | Wash, 2 ft. deep, 20 lks. wide, course NE.; asc. 60 ft. to ¼ sec. cor. |
| 40.00 | On medium SE. slope |
| | Set an iron post, 3 ft. long, 1 in. in diam., 26 ins. in the ground for standard ¼ sec. cor., with brass cap marked |
| | SC<br>¼ S 31<br>1923 |

| Chains | |
|---|---|
| | and raise a mound of stone, 2 ft. base, 1½ ft. high, N. of the post. |
| | Continue asc. 10 ft. |
| 43.20 | Top of spur, projects NE.; desc. 45 ft. |
| 61.00 | Draw, course NE.; asc. 80 ft. to cor. |
| | Old road, bears NE. and SW. |
| 80.00 | On medium NE. slope |
| | Set an iron post, 3 ft. long, 2 ins. in diam., 26 ins. in the ground for standard cor. of Tps. T. 25 S., Rs. 18 and 19 W. Sees. 31 and 36, with brass cap marked |

S C
T 25 S
R 19 W | R 18 W
S 36 | S 31

1923

from which

A pinon pine, 8 ins. in diam., bears N. 63½° E., 45 lks. dist., marked T 25 S R 18 W S 31 SC BT.

A pinon pine, 6 ins. in diam., bears N. 41° W., 30 lks. dist., marked T 25 S R 19 W S 36 SC BT.

Land, rolling hills; general drainage NE.

Soil, gravelly loam; 2nd and 3rd rate.

Timber, scattering juniper and pinon pine.

Undergrowth, sagebrush, grass, and greasewood. Fair grazing.

---

As I have made a thorough search along this Standard Parallel for old corners or evidence thereof, I conclude there are no old corners or evidence of any of these corners.

---

West Boundary of T. 26 S., R. 18 W.

From the cor. of Tps. 26 & 27 S., Rs. 18 and 19 W., which is an iron post, 3 ins. in diam., 16 ins. above the ground, in a mound of stone. For description of cor. see field notes of T. 27 S., R. 18 W., under heading of N. Boundary of T. 27 S., R. 18 W.

North, on a true line, bet. secs. 31 and 36.

Asc. 35 ft. over SW. slope, thru medium timber.

8.00 End of spur, slopes N. 15° W.; desc. 310 ft. over NE. slope on end of spur.

15.00 Draw, course N. 60° E.; asc. 130 ft. over S. slope.

27.37 Top of spur, projects N. 60° E.; desc. 130 ft. to ¼ sec. cor.

39.58 Draw, course NE.

40.00 At foot of SE. slope

Set an iron post, 3 ft. long, 1.5 ins. in diam., 20 ins. in the ground, for ¼ sec. cor., with brass cap marked

¼

S 36 | S 31

1923

from which

A pinon pine, 6 ins. in diam., bears N. 52° E., 7 lks. dist., marked ¼ S 31 B T.

A pinon pine, 6 ins. in diam., bears S. 37° W., 43 lks. dist., marked ¼ S 36 B T.

Asc. 20 ft. over rocky SE. slope on end of spur.

43.80 End of spur, slopes E.; desc. 40 ft.

45.00 Draw, course E.; asc. 130 ft. over S. slope.

53.67 Top of spur, projects N. 70° E.; desc. 150 ft. over rocky N. slope.

68.56 Draw, course E. 5 chs. then NE.; asc. 210 ft. on N. slope.

78.90 Top of spur, falls E.

80.00 On rocky NE. slope

Set an iron post, 3 ft. long, 2 ins. in diam., 15 ins. in the ground, on bed rock, and 21 ins. in a mound of stone, for cor. of secs. 25, 30, 31 and 36, with

West Boundary of T. 26 S., R. 18 W.

Chains

brass cap marked

T 26 S
R 19 W | R 18 W
S 25 | S 30
S 36 | S 31
1923

from which

A pinon pine, 10 ins. in diam., bears N. 58½° E., 28 lks. dist., marked T 26 S R 18 W S 30 B T.

A pinon pine, 10 ins. in diam., bears S. 25° E., 45 lks. dist., marked T 26 S R 18 W S 31 B T.

A pinon pine, 8 ins. in diam., bears S. 19° W., 60 lks. dist., marked T 26 S R 19 W S 36 B T.

A pinon pine, 8 ins. in diam., bears N. 85° W., 17 lks. dist., marked T 26 S R 19 W S 25 B T.

Land, rolling mountainous.

Soil, gravelly clay; 2nd and 3rd rate.

Timber, juniper and pinon pine.

Unde growth, bunch grass; fair grazing if not overstocked.

---

North, on a true line, bet. secs. 25 and 30.

Desc. 110 ft. over N. slope, thru dense timber.

5.00 Draw, course E.; asc. 25 ft. over S. slope.

15.31 Slope changes to E. slope; desc. 25 ft. to ¼ sec. cor.

40.00 On gentle E. slope

Set an iron post, 3 ft. long, 1 in. in diam., 26 ins. in the ground, for ¼ sec. cor., with brass cap marked

¼
S 25 | S 30
1923

from which

A pinon pine, 8 ins. in diam., bears N. 27° E., 8 lks. dist., marked ¼ S 30 B T.

| Chains | |
|---|---|
| | A pinon pine, 4 ins. in diam., bears N. 89° W., 8 lks. dist., marked ¼ S 25 B T. |
| | Continue over rolling E. slope. |
| 56.00 | Top of abrupt descent, bears N. 70° E. and S. 70° W.; desc. 400 ft. over NW. slope. |
| 73.00 | Road, bears NE. and SW. |
| 73.10 | Wash, in the bottom of which is a good clear stream of water, 2 ft. wide, and 3 ins. deep, course NE.; asc. 80 ft. over SE. slope to cor. |
| 80.00 | On rocky SE. slope |
| | Set an iron post, 3 ft. long, 2 ins. in diam., 28 ins. in the ground for the cor. of secs. 19, 24, 25 and 30, with brass cap marked |

T 26 S
R 19 W | R 18 W

| | |
|---|---|
| S 24 | S 19 |
| S 25 | S 30 |

1923

from which

A pinon pine, 12 ins. in diam., bears N. 56° E., 48 lks. dist., marked T 26 S R 18 W S 19 B T,

A pinon pine, 5 ins. in diam., bears S. 65¼° E., 52 lks. dist., marked T 26 S R 18 W S 30 B T.

A pinon pine, 6 ins. in diam., bears S. 35¾° W., 32 lks. dist., marked T 26 S R 19 W S 25 B T.

A juniper, 5 ins. in diam., bears N. 41° W., 46 lks. dist., marked T 26 S R 19 W S 24 B T.

Land, mountainous.

Soil, rocky and gravelly; 3rd and 4th rate.

Timber, juniper and pinon pine.

Undergrowth, mountain rush and bunch grass. Fair grazing.

---

North, on a true line, bet. secs. 19 and 24.

Asc. 150 ft. over SE. slope, thru dense timber.

18.00 Top of spur, project NE.; desc. 110 ft. over NW. slope.

West Boundary of T. 26 S., R. 18 W.

| Chains | |
|---|---|
| 32.40 | Wash, course NE.; asc. 30 ft. over SE. slope to $\frac{1}{4}$ sec. cor. |
| 40.00 | On medium SE. slope |
| | Set an iron post, 3 ft. long, 1 in. in diam., 26 ins. in the ground for $\frac{1}{4}$ sec. cor., with brass cap marked |
| | $\frac{1}{4}$<br>S 24 \| S 19<br>1923 |
| | from which |
| | A juniper, 6 ins. in diam., bears S. 59½° E., 21 lks. dist., marked $\frac{1}{4}$ S 19 B T. |
| | A juniper, 7 ins. in diam., bears S. 31° W., 27 lks. dist., marked $\frac{1}{4}$ S 24 B T. |
| | Asc. 35 ft. over SE. slope |
| 43.20 | Top of spur, project N. 40° E.; desc. 100 ft. over NW. slope. |
| 59.90 | Draw, course E.; asc. 100 ft. over broken E. slope to cor. |
| 80.00 | On broken E. slope |
| | Set an iron post, 3 ft. long, 2 ins. in diam., 26 ins. in the ground for cor. of secs. 13, 18, 19, and 24, with brass cap marked |
| | T 26 S<br>R 19 W \| R 18 W<br>S 13 \| S 18<br>S 24 \| S 19<br>1923 |
| | from which |
| | A pinon pine, 4 ins. in diam., bears N. 11° E., 15 lks. dist., marked T 26 S R 18 W S 18 B T. |
| | A pinon pine, 4 ins. in diam., bears S. 16° E., 12 lks. dist., marked T 26 S R 18 W S 19 B T. |
| | A pinon pine, 4 ins. in diam., bears S. 52° W., 19 lks. dist., marked T 26 S R 19 W S 24 B T. |
| | A pinon pine, 6 ins. in diam., bears N. 40° W., 20 lks. dist., marked T 26 S R 19 W S 13 B T. |

West Boundary of T. 26 S., R. 18 W.

| Chains | |
|---|---|
| | Land, rolling mountainous; general drainage NE. |
| | Soil, sandy gravelly loam; 3rd rate. |
| | Timber, juniper and pinon pine. |
| | Undergrowth, sagebrush, black brush and mountain rush. |
| | Fair grazing. |
| | --- |
| | North, on a true line, bet. secs. 13 and 18. |
| | Asc. 25 ft. over broken E. slope, thru medium timber. |
| 10.00 | Top of spur, projects NE.; desc. 120 ft. over NW. slope. |
| 22.30 | Draw, course N. 50° E.; asc. 100 ft, over SE. slope. |
| 32.50 | Top of spur, projects NE.; desc. 10 ft. over gentle NW. slope to ¼ sec. cor. |
| 40.00 | On gentle NW. slope |
| | Set an iron post, 3 ft. long, 1 in. in diam., 16 ins. in the ground, on solid bedrock, and 18 ins. in a mound of stone, for ¼ sec. cor., with brass cap marked |
| | ¼<br>S 13 \| S 18<br>1923 |
| | from which |
| | A pinon pine, 6 ins. in diam., bears S. 52° E., 12 lks. dist., marked ¼ S 18 B T. |
| | A pinon pine, 7 ins. in diam., bears N. 34° W., 14 lks. dist., marked ¼ S 13 B T. |
| | Continue desc. 40 ft. over NW. slope. |
| 43.50 | Draw, course N. 50° E.; asc. 50 ft. over SE. slope. |
| 52.00 | Top of spur, projects N. 50° E.; desc. 70 ft. over NW. slope. |
| 57.00 | Draw, course NE.; asc. 50 ft. over SE. slope. |
| 65.00 | Top of spur, projects NE.; desc. 105 ft. over NW. slope. |
| 78.00 | Draw, course N. 65° E.; asc. 35 ft. over SE. slope, to cor. |
| 80.00 | On medium SE. slope |
| | Set an iron post, 3 ft. long, 2 ins. in diam., 26 ins. |

West Boundary of T. 26 S., R. 18 W.

| Chains | |
|---|---|
| | in the ground for the cor. of secs. 7, 12, 13 and 18, with brass cap marked |
| | T 26 S<br>R 19 W R 18 W<br>S 12 \| S 7<br>S 13 \| S 18<br>1923 |
| | from which |
| | A pinon pine, 3 ins. in diam., bears N. 52° E., 71 lks. dist., marked BT. Too small for farther marking. |
| | A juniper, 7 ins. in diam., bears S. 52½° E., 102 lks. dist., marked T 26 S R 18 W S 18 /B T. |
| | A pinon pine, 12 ins. in diam., bears S. 30° W., 43 lks. dist., marked T 26 S R 19 W S 13 /B T. |
| | A pinon pine, 7 ins. in diam., bears N. 10° W., 31 lks. dist., marked T 26 S R 19 W S 12 /B T. |
| | Land, rolling mountainous. General drainage NE. |
| | Soil, sandy loam; 2nd and 3rd rate. |
| | Timber, juniper and pinon pine. |
| | Undergrowth, sagebrush, mountain rush and bunch grass. Fair grazing. |
| | --- |
| | North, on a true line, bet. secs. 7 and 12. |
| | Asc. over SE. slope, 55 ft., thru medium scattering timber: |
| 4.60 | Top of spur; projects N. 55° E.; desc. 410 ft. over NW. slope. |
| 37.20 | Draw, course N. 65° E.; asc. 25 ft. over S. slope to ¼ sec. cor. |
| 38.00 | Old road, bears N. 65° E. and S. 65° W. |
| 40.00 | On gentle S. slope |
| | Set an iron post, 3 ft. long, 1 in. in diam., 26 ins. in the ground for ¼ sec. cor., with brass cap marked |

West Boundary of T. 26 S., R. 18 W.

| Chains | |
|---|---|
| | $\frac{1}{4}$<br>S 12 \| S 7<br>1923 |
| | from which |
| | A pinon pine, 5 ins. in diam., bears S. 88° E., 67 lks. dist., marked $\frac{1}{4}$ S. 7 B T. |
| | A juniper, 8 ins. in diam., bears S. 61° W., 63 lks. dist., marked $\frac{1}{4}$ S. 12 B T. |
| | Continue asc. 80 ft. over S. slope. |
| 57.50 | Top of spur, slopes N. 65° E.; desc. 80 ft. over gradual NW. slope, to cor. |
| 80.00 | On gradual NW. slope |
| | Set an iron post, 3 ft. long, 2 ins. in diam., 26 ins. in the ground for cor. of secs. 1, 6, 7, and 12, with brass cap marked |
| | T 26 S.<br>R 19 W R 18 W<br>S 1 \| S 6<br>S 12 \| S. 7<br>1923 |
| | from which |
| | A juniper, 24 ins. in diam., bears N. 67½° E., 24 lks. dist., marked T 26 S R 18 W S 6 B T. |
| | A juniper, 25 ins. in diam., bears S. 27¾° E., 26 lks. dist., marked T 26 S R 18 W S 7 B T. |
| | A juniper, 8 ins. in diam., bears S. 82° W., 19 lks. dist., marked T 26 S R 19 W S 12 B T. |
| | A juniper, 26 ins. in diam., bears N. 39° W., 93 lks. dist., marked T 26 S R 19 W S 1 B T. |
| | Land, mountainous; drainage NE. |
| | Soil, sandy loam; 3rd rate. |
| | Timber, pinon pine and juniper. |
| | Undergrowth, bunch grass and sagebrush; good grazing if not over stocked. |

## West Boundary of T. 26 S., R. 18 W.

| Chains | |
|---|---|
| | North on a true line, bet. secs. 1 and 6. |
| | Desc. 20 ft. over rolling mountain land |
| 5.00 | Draw, course NE.; asc. 20 ft. over SE. slope. |
| 10.00 | Top of spur, project NE.; desc. 140 ft. over NW. slope. |
| 23.50 | Wash, 4 ft. deep, 30 lks. wide, course N. 75° E.; asc. 120 ft. over S. slope. |
| 40.00 | Top of spur, projects N. 35° E. |
| | Set an iron post, 3 ft. long, 1 in. in diam., 26 ins. in the ground for ¼ sec. cor. with brass cap marked |
| | ¼<br>S 1 \| S 6<br>1923 |
| | from which |
| | A juniper, 8 ins. in diam., bears N. 79¾° E., 140 lks. dist., marked ¼ S 6 B T. |
| | A juniper, 12 ins. in diam., bears N. 60¼° W., 152 lks. dist., marked ¼ S 1 B T. |
| | Desc. 100 ft. over NW. slope. |
| 77.20 | Draw, course N. 50° E.; asc. 20 ft. over SE. slope. |
| 83.60 | Top of spur, projects N. 50° E.; desc. 20 ft. over NW. slope. |
| 93.90 | Draw, course N. 50° E.; asc. 10 ft. over gradual SE. slope. to cor. |
| 105.03 | Intersect Fifth Standard Parallel South at a point, 11.70 chs. E. of the Standard cor. of Tps. 25 S., Rs. 18 and 19 W., heretofore described. At point of intersection |
| | Set an iron post, 3 ft. long, 3 ins. in diam., 26 ins. in the ground for the closing cor. of Tps. 26 S., Rs. 18 and 19 W., sec. 1 and 6, with brass cap marked |
| | T 25 S R 18 W<br>S 31<br>S 1 \| S 6<br>R 19 W \| R 18 W<br>T 26 S<br>CC<br>1923 |

West Boundary of T. 26 S., R. 18 W.

from which

A pinon pine, 7 ins. in diam., bears S. 13½° E., 124 lks. dist., marked T 26 S R 18 W S 6 CC BT.

A pinon pine, 12 ins. in diam., bears S. 79° W., 198 lks. dist., marked T 26 S R 19 W S 1 CC BT.

Land, rolling hills.

Soil, sandy clay loam; 2nd and 3rd rate.

Timber, pinon pine and juniper.

Undergrowth, grass and sagebrush. Fair grazing.

---

EAST BOUNDARY OF T. 26 S., R. 18 W., OR THIRD AUXILIARY GUIDE MERIDIAN WEST.

---

From the cor. of Tps. 26 and 27 S., Rs. 17 and 18 W., secs. 1, 6, 31 and 36, which is an iron post, 3 ins. in diam., 10 ins. above the ground. For description of corner and accessories see field notes of T. 27 S., R. 18 W., under the heading of N. Boundary of T. 27 S., R. 18 W.

North, on a true line, bet. secs. 31 and 36.

Over nearly level desert land.

29.70 Wash, 10 ft. deep, 150 lks. wide, course N. 6[illegible]° E.

40.00 On gentle E. slope

Set an iron post, 3 ft. long, 1 in. in diam., 26 ins. in the ground, for ¼ sec. cor., with brass cap marked

S 36 | ¼ | S 31

1923

and raise a mound of stone, 2 ft. base, 1½ ft. high, [illegible] W. of the post.

Continue over level desert land.

50.00 Wash, 10 ft. deep, 1 ch. wide, course N. 55° E.

78.90 Road, bears S. 75° E. and W.

80.00 On level, gentle E. slope

Set an iron post, 3 ft. long, 2 ins. in diam., 26 ins. in the ground, for cor. of secs. 25, 30, 31 and 36, with brass cap marked

East Boundary of T. 26 S., R. 18 W., or
Third Auxiliary Guide Meridian West.

| Chains | |
|---|---|
| | T 26 S<br>R 18 W R 17 W<br>S 25 \| S 30<br>S 36 \| S 31<br>1923 |
| | and raise a mound of stone, 2 ft. base, 1½ ft. high, W. of the post. |
| | Land, nearly level desert land. |
| | Soil, sandy clay loam; 2nd and 3rd rate. |
| | No timber. |
| | Undergrowth, white top and greasewood. Fair grazing. |
| | North, on a true line, bet. secs. 25 and 30 |
| | Over nearly level desert land. |
| 15.10 | Wash, 10 ft. deep, 50 lks. wide, course E. |
| 28.70 | Road, bears N. 60° W., and S. 60° E. |
| 40.00 | On level E. drainage |
| | Set an iron post, 3 ft. long, 1 in. in diam., 26 ins. in the ground, for ¼ sec. cor., with brass cap marked<br>¼<br>S 25 \| S 30<br>1923 |
| | and raise a mound of stone, 2 ft. base, 1½ ft. high, W. of the post. |
| | Continue over level land. |
| 44.80 | Road, bears N. 35° W. and S. 35° E. |
| 60.00 | Near bottom of wash |
| | Set an iron post, 3 ft. long, 2 ins. in diam., 26 ins. in the ground, for cor. of secs. 19, 24, 25 and 30, with brass cap marked<br>T 26 S<br>R 18 W R 17 W<br>S 24 \| S 19<br>S 25 \| S 30<br>1923 |
| | and raise a mound of stone, 2 ft. base, 1½ ft. high, |

East Boundary of T. 26 S., R. 18 W., or
Third Auxiliary Guide Meridian West.

| Chains | |
|---|---|
| | W. of the post. |
| | Land, level desert land; general drainage E. |
| | Soil, sandy loam; 2nd rate. |
| | No timber. |
| | Undergrowth, sagebrush and greasewood. Fair grazing. |
| | --- |
| | North, on a true line, bet. secs. 19 and 24. |
| | Over nearly level desert land. |
| 0.10 | Wash, 30.1ks. wide, 2 ft. deep, course N. 60° E. |
| 32.40 | Wash, 3 ft. deep, 70 1ks. wide, course E. |
| 40.00 | On level desert land; general E. drainage |
| | Set an iron post, 3 ft. long, 1 in. in diam., 26 ins. in the ground for ¼ sec. cor., with brass cap marked |
| | ¼<br>S 24 \| S 19<br>1923 |
| | and raise a mound of stone, 2 ft. base, 1½ ft.high, W. of the post. |
| | Continue over level desert land. |
| 74.60 | Old road, bears E. and W. |
| 75.00 | Enter white sagebrush, bears N. 75° E. and W. |
| 80.00 | On level desert land; general drainage E |
| | Set an iron post, 3 ft. long, 2 ins. in diam., 20 ins. in the ground, on bed rock, and 16 ins. in a mound of stone, with a stone, 3x3x2 ins., marked with a cross, X, beneath the post, for cor. of secs. 13, 18, 19, and 24, with brass cap marked |
| | T 26 S<br>R 18 W \| R 17 W<br>S 13 \| S 18<br>S 24 \| S 19<br>1923 |
| | and raise a mound of stone, 2 ft. base, 1½ ft. high W. of the post. |

East Boundary of T. 26 S., R. 18 W., or Third Auxiliary Guide Meridian West.

| Chains | |
|---|---|
| | Land, level desert; general drainage E. Fair grazing. |
| | Soil, sandy loam; 2nd rate. |
| | No timber. |
| | Undergrowth, yellow top, greasewood, and white sagebrush |
| | North, on a true line, bet. secs. 13 and 18. |
| | Over level desert land, thru white sagebrush. |
| 40.00 | Leave white sagebrush, bears NE. and SW. |
| | Set an iron post, 3 ft. long, 1 in. in diam., 26 ins. in the ground, for ¼ sec. cor. with brass cap marked |
| | ¼<br>S 13 \| S 18<br>1923 |
| | and raise a mound of stone, 2 ft. base, 1½ ft. high, W. of the post. |
| 51.00 | Wash, 3 ft. deep, 30 lks. wide, course S. 80° E. |
| 73.80 | Wash, 2 ft. deep, 20 lks. wide, course N. 80° E. |
| 80.00 | On level desert land, general drainage E |
| | Set an iron post, 3 ft. long, 2 ins. in diam., 26 ins. in the ground for cor. of secs. 7, 12, 13, and 18, with brass cap marked |
| | T 26 S<br>R 18 W R 17 W<br>S 12 \| S 7<br>S 13 \| S 18<br>1923 |
| | and raise a mound of stone, 2 ft. base, 1½ ft. high, W. of the post. |
| | Land, nearly level desert land; general drainage E. |
| | Soil, sandy loam; 2nd rate. |
| | No timber. |
| | Undergrowth, white sagebrush, yellow top and greasewood. Fair grazing. |

East Boundary of T. 26 S., R. 18 W., or
Third Auxiliary Guide Meridian West.

| Chains | |
|---|---|
| | North, on a true line, bet. secs. 7 and 12. |
| | Over level desert land. |
| 6.90 | Road, bears N. 80° E. and S. 80° W. |
| 11.60 | Wash, 1 ft. deep, 30 lks. wide, course E. |
| 30.00 | Old road, bears NE. and SW. |
| 39.00 | Wash, 1 ft. deep, 20 lks. wide, course N. 70° E. |
| 40.00 | On level desert land; general drainage E. |
| | Set an iron post, 3 ft. long, 1 in. in diam., 26 ins. in the ground for ¼ sec. cor., with brass cap marked |

¼

S 12 | S 7

1923

and raise a mound of stone, 2 ft. base, 1½ ft. high, W. of the post.

Continue over level desert land.

80.00 On level desert land; general drainage E.

Set an iron post, 3 ft. long, 2 ins. in diam., 26 ins. in the ground for cor. of secs. 1, 6, 7, and 12, with brass cap marked

T 26 S

R 18 W R 17 W

S 1 | S 6

S 12 | S 7

1923

and raise a mound of stone, 2 ft. base, 1½ ft. high, W. of the post.

Land, level desert land; general drainge E.

Soil, sandy loam, 2nd rate.

No timber.

Undergrowth, white sagebrush and greasewood. Fair grazing.

---

North, on a true line, bet. secs. 1 and 6.

Over level desert land.

[illegible] draw,

East Boundary of T. 26 S., R. 18 W., or
Third Auxiliary Guide Meridian West.

| Chains | |
|---|---|
| 3.10 | Rim of large wash, bears N. 70° W. and S. 70° E.; desc. 60 ft. |
| 8.00 | Center of large wash, course S. 70° E.; asc. 80 ft. |
| 19.10 | Rim of wash, bears N. 70° W. and S. 70° E.; then over level desert land. |
| 40.00 | On level desert land; general drainage E |
| | Set an iron post, 3 ft. long, 1 in. in diam., 26 ins. in the ground for 1/4 sec. cor., with brass cap marked |
| | 1/4<br>S 1 \| S 6<br>1923 |
| | and raise a mound of stone, 2 ft. base, 1½ ft. high, W. of the post. |
| | Continue over level desert land. |
| 51.40 | Ely-Milford highway, bears N. 60° W. and S. 60° E. |
| 62.80 | Old road, bears E. and W. |
| 63.00 | Rim of large wash, bears E. and W.; desc. 20 ft. |
| 67.50 | Bottom and center of wash, course E. 15 chs., then NE. |
| 70.00 | Asc. abrupt S. slope of spur 260 ft. |
| 81.30 | Top of spur, projects S. 40° E.; desc. 220 ft. to cor. |
| 105.01 | On rocky E. slope |
| | Intersect Fifth Standard Parallel South at a point, 9.01 chs. E. of the Standard cor. of Tps. 25 S., Rs. 17 and 18 W. secs. 31 and 36, which is an iron post, 3 ins. in diam., 8 ins. above the ground; for description of of corner and accessories see field notes of T. 26 S., R. 17 W.; under heading of Independent Resurvey of the Fifth Standard Parallel South thru R. 17 W.; at intersection: |
| | Set an iron post, 3 ft. long, 2 ins. in diam., 6 ins. in the ground, on bedrock, and 30 ins. in a mound of stone, with a stone, 3x3x2 ins., marked with a cross, X, beneath the post, for the closing cor. of Tps. 26 S., Rs. 17 and 18 W., |

Chains

with brass cap marked

T 25 S R 17 W
S 31

S 1 | S 6
R 18 W | R 17 W
T 26 S
CC

1923

from which

A cross, X, on a ledge, bears W., 6 lks. dist., marked X BC S 1.

No other accessories available.

Land, level desert land, south half mile; rolling on N. half mile. Fair grazing.

Soil, sandy gravelly clay loam; 2nd and 3rd rate.

No timber.

Undergrowth, white sagebrush and yellow top.

---

SUBDIVISIONS OF T. 26 S., R. 18 W.

---

From the cor. of secs. 1, 2, 35 and 36, on the S. bdy. of the Tp., which is an iron post, 2 ins. in diam., 26 ins. above the ground, in a mound of stone. For description of cor. and accessories see field notes under heading of North Boundary of T. 27 S., R. 18 W.

N. 0° 1' W., bet. secs. 35 and 36.

Over rolling land, thin shadscale and sagebrush.

1.00 Wash, 20 ft. deep, 50 lks. wide, course E.; continue over rolling desert land.

40.00 On gentle SE. slope

Set an iron post, 3 ft. long, 1 in. in diam., 15 ins. in the ground, on bedrock, and 21 ins. in a mound of stone, with a stone, 4x4x2 ins., marked with a cross, X, beneath the post, for ¼ sec. cor., with brass cap marked

| Chains | |
|---|---|
| | ¼<br>S 35 \| S 36<br>1923 |
| | and raise a mound of stone, 2 ft. base, 1½ ft. high, W. of the post. |
| | Continue over rolling land. |
| 74.60 | Top of asc., which is 75 ft. above the cor. of secs. 1, 2, 35 and 36 on the S. bdy. of the Tp., bears E. and W. |
| 74.70 | Old road, bears E. and W. |
| 80.00 | On gentle NE. slope. |
| | Set an iron post, 3 ft. long, 2 ins. in diam., 15 ins. in the ground, on bedrock, and 21 ins. in a mound of stone, for cor. of secs. 25, 26, 35 and 36, with brass cap marked |
| | T 26 S R 18 W<br>S 26 \| S 25<br>S 35 \| S 36<br>1923 |
| | deposit a sandstone, 3x3x3 ins., marked with a cross, X, beneath the monument. |
| | No other accessories available. |
| | Land, rolling desert land; general drainage E. |
| | Soil, sandy gravelly clay; 2nd and 3rd rate. |
| | No timber. |
| | Undergrowth, rabbit brush, shadscale, sagebrush and grass. |
| | S. 89° 56' E., on a random line, bet. secs. 25 and 36. |
| 40.00 | Set temp. ¼ sec. cor. |
| 80.04 | Intersect E. bdy. of the Tp., 2 lks. N. of the cor. of secs. 25, 30, 31 and 36; heretofore described. |
| | Thence |
| | N. 89° 55' W., on a true line, bet. secs. 25 and 36. |
| | Asc. 190 ft. over gently rolling land to sec. cor. |

Subdivisions of Tp. 26 S., R. 18 W.

| Chains | |
|---|---|
| 40.02 | On gentle E. slope<br>Set an iron post, 3 ft. long, 1 in. in diam., 20 ins. in the ground, on bed rock, 16 ins. in a mound of stone, with a stone, 4x3x2 ins., marked with a cross, X, beneath the post, for ¼ sec. cor., with brass cap marked<br>¼ S 25 / S 36 / 1923<br>No other accessories available.<br>Continue over rolling land. |
| 80.04 | The cor. of secs. 25, 26, 35, and 36.<br>Land, rolling desert land; general drainage E.<br>Soil, sandy and gravelly; 2nd and 3rd rate.<br>No timber.<br>Undergrowth, shadscale, sagebrush and bunch grass. |
| | N. 0°01' W., bet. secs. 25 and 26.<br>Over gently rolling E. slope. |
| 17.00 | Wash, 20 ft. deep, 1 ch. wide, course E. |
| 30.00 | Wash, 15 ft. deep, 50 lks. wide, course N. 60° E. |
| 40.00 | On gentle E. slope<br>Set an iron post, 3 ft. long, 1 in. in diam., 27 ins. in the ground, for ¼ sec. cor., with brass cap marked<br>¼<br>S 26 \| S 25<br>1923<br>and raise a mound of stone, 2½ ft. base, 2 ft. high, W. of the post.<br>Continue over rolling E. Slope. |
| 55.00 | Road, bears N. 70° W. and S. 70° E. |
| 80.00 | On gentle E. slope<br>Set an iron post, 3 ft. long, 2 ins. in diam., 27 ins. in the ground, for cor. of, secs. 23, 24, 25 and 26 |

of

Chains

with brass cap marked

T 26 S R 18 W

S 23 | S 24

S 26 | S 25

1923

and raise a mound of stone, 2½ ft. base, 2 ft. high, W. of the post.

Land, level desert land; general drainage E.

Soil, sandy; 2nd rate.

No timber

Undergrowth, rabbit brush, sagebrush, shadscale and bunch grass. Good grazing if not over.stocked.

---

S. 89° 55' E., on a random line, bet. secs. 24 and 25.

40.00 Set temp. ¼ sec. cor.

80.06 Intersect E. bdy. of the Tp., 2 lks. S. of the cor. of secs. 19, 24, 25, and 30; heretofore described.

Thence

N. 89° 56' W., on a true line, bet. secs. 24 and 25.

Asc. 200 ft. over rolling E. slope to sec. cor.

.50 Hollow, drains NE.

16.90 Road, bears N. and S.

40.03 On gentle E. slope

Set an iron post, 3 ft. long, 1 in. in diam., 27 ins. in the ground for ¼ sec. cor., with brass cap marked

¼ S 24 / S 25

1923

dig pits, 18x18x12 ins., one each East and West on line, 3 ft. distant.

Continue asc. over gentle E. slope to cor.

80.06 The cor. of secs. 23, 24, 25, and 26.

Land, rolling gentle E. slope.

Soil, rocky and sandy; 2nd and 3rd rate.

No timber.

Subdivisions of T. 26 S., R. 18 W.

| Chains | |
|---|---|
| | Undergrowth, sagebrush shadscale and bunch grass. |
| | --- |
| | N. 0° 1' W., bet. secs. 23 and 24. |
| | Over rolling E. slope. |
| 24.50 | Wash, 20 ft. deep. 1 ch. wide, course N. 80° E. |
| 40.00 | On gentle E. slope |
| | Set an iron post, 3 ft. long, 1 in. in diam., 27 ins. in the ground for ¼ sec. cor., with brass cap marked<br>¼<br>S 23 \| S 24<br>1923<br>and raise a mound of stone, 2 ft. base, 3 ft. high, W. of the post. |
| | Continue over E. slope. |
| 58.80 | Wash, 10 ft. deep, 30 lks. wide, course N. 80° E. |
| 74.80 | Wash, 15 ft. deep, 50 lks. wide, course N. 80° E. |
| 77.20 | Road, bears E. and W. |
| 80.00 | On gentle E. slope |
| | Set an iron post, 3 ft. long, 2 ins. in diam., 27 ins. in the ground, for cor. of secs. 13, 14, 23 and 24, with brass cap marked<br>T 26 S R 18 W<br>S 14 \| S 13<br>S 23 \| S 24<br>1923<br>and raise a mound of stone, 3 ft. base, 2 ft. high, W. of the post. |
| | Land, gentle rolling E. slope. |
| | Soil, sandy and gravelly; 2nd rate. |
| | No timber. |
| | Undergrowth, shadscale and sagebrush. Fair grazing. |
| | --- |
| | S. 89° 56' E., on a random line, bet. secs. 13 and 24 |
| 40.00 | Set temp ¼ sec. cor. |
| 80.14 | Intersect E. bdy of the Tp., 7 lks. S. of the cor. secs. |

Subdivisions of T. 26 S., R. 18 W.

| Chains | |
|---|---|
| | 13, 18, 19 and 24; heretofore described. |
| | Thence |
| | N. 89° 59' W., on a true line, bet. secs. 13 and 24. |
| | Asc. 200 ft. over very gradual E. slope to sec. cor. |
| 40.07 | On gradual E. slope |
| | Set an iron post, 3 ft. long, 1 in. in diam., 18 ins. in the ground, on bedrock, and 18 ins. in a mound of stone, for ¼ sec. cor., with brass cap marked |
| | ¼ S 13 / S 24 / 1923 |
| | deposited at the base of monument, a sandstone, 4x3x2 ins., marked with a cross, X, |
| | Continue asc. over gentle E. slope. |
| 54.37 | Road, bears N. and S. |
| 80.14 | The cor. of secs. 13, 14, 23 and 24. |
| | Land, gradual E. slope. |
| | Soil, sandy; 2nd rate. |
| | No timber. |
| | Undergrowth, shadscale and sagebrush; fair grazing. |
| | --- |
| | N. 0° 1' W., bet. secs. 13 and 14. |
| | Desc. 100 ft. over gradual E. slope. |
| 35.00 | Swale, drains E.; continue over rolling E. slope. |
| 40.00 | On rolling E. slope |
| | Set an iron post, 3 ft. long, 1 in. in diam., 27 ins. in the ground for ¼ sec. cor., with brass cap marked |
| | ¼ / S 14 \| S 13 / 1923 |
| | and raise a mound of stone, 2 ft. base, 2 ft. high, W. of the post. |
| | Continue over rolling E. slope. |
| 65.20 | Wash, 8 ft. deep, 50 lks. wide, course E. |

Subdivisions of T. 26 S., R. 18 W.

| Chains | |
|---|---|
| 71.50 | Road, bears E. and W. |
| 80.00 | On gentle E. slope |
| | Set an iron post, 3 ft. long, 2 ins. in diam., 27 ins. in the ground for cor. of secs. 11, 12, 13 and 14, with brass cap marked |
| | T 26 S R 18 W<br>S 11 \| S 12<br>S 14 \| S 13<br>1923 |
| | .and raise a mound of stone, 2 ft. base, 2 ft. high, W. of the post. |
| | Land, rolling desert land; drainage E. |
| | Soil, sandy; 2nd rate. |
| | No timber |
| | Undergrowth, shadscale; fair grazing. |
| | --- |
| | S. 89° 59' E., on a random line, bet. secs. 12 and 13 |
| 40.00 | Set temp. ¼ sec. cor. |
| 80.08 | Intersect E. bdy. of the Tp., 2 lks. S. of the cor. of secs. 7, 12, 13 and 18, heretofore described. |
| | Thence |
| | West, on a true line, bet. secs. 12 and 13. |
| | Asc. 150 ft. over gradual E. slope to sec. cor. |
| 15.00 | Road, bears NE. and SW. |
| 40.04 | On gentle E. slope |
| | Set an iron post, 3 ft. long, 1 in. in diam., 22 ins. in the ground, on bedrock, and 14 ins. in a mound of stone, for ¼ sec. cor., with brass cap marked |
| | ¼ S 12<br>S 13<br>1923 |
| | deposited a sandstone, 3x3x2 ins., marked with a cross, X, beneath the post. |
| | Continue asc. over gentle E. slope to sec. cor. |
| 80.08 | The cor. of secs. 11, 12, 13 and 14. |

Subdivisions of T. 26 S., R. 18 W.

| Chains | |
|---|---|
| | Land, rolling gentle E. slope. |
| | Soil, sandy; 2nd rate. |
| | No timber. |
| | Undergrowth, shadscale and sagebrush. Fair grazing. |
| | --- |
| | N. 0° 1' W., bet. secs. 11 and 12 |
| | Over gentle rolling E. slope; desc. 15 ft. |
| 2.60 | Swale, drains E. |
| 39.70 | Wash, 15 ft. deep, 30 lks. wide, course E. |
| 40.00 | On edge of wash |
| | Set an iron post, 3 ft. long, 1 in. in diam., 27 ins. in the ground for ¼ sec. cor., with brass cap marked |
| | ¼<br>S 11 \| S 12<br>1923 |
| | and raise a mound of stone, 3 ft. base, 2 ft. high, W. of the post. |
| | Continue over rolling E. slope. |
| 80.00 | On gentle E. slope |
| | Set an iron post, 3 ft. long, 2 ins. in diam., 27 ins. in the ground for cor. of secs. 1, 2, 11 and 12, with brass cap marked |
| | T 26 S R 18 W<br>S 2 \| S 1<br>S 11 \| S 12<br>1923 |
| | and raise a mound of stone, 3 ft. base, 2 ft. high, W. of the post. |
| | Land, rolling gentle E. slope. |
| | Soil, sandy; 2nd rate. |
| | No timber. |
| | Undergrowth, shadscale and rabbit brush. Fair grazing. |
| | --- |
| | East, on a random line, bet. secs. 1 and 12. |

| Chains | |
|---|---|
| 40.00 | Set temp. ¼ sec. cor. |
| 80.08 | Intersect E. bdy of the Tp., 2 lks. N of the cor. of secs. 1, 6, 7 and 12; heretofore described. |
| | Thence |
| | N. 89° 59' W., on a true line, bet. secs. 1 and 12. |
| | Asc. 100 ft. over gentle E. slope to sec. cor. |
| 40.04 | On gentle E. slope |
| | Set an iron post, 3 ft. long, 1 in. in diam., 22 ins. in the ground on bedrock, and 14 ins. in a mound of stone, for ¼ sec. cor., with brass cap marked |
| | ¼ S 1 / S 12 / 1923 |
| | deposited a sandstone, 4x4x2 ins., marked with a cross, X, beneath the monument. |
| | Continue over gentle E. slope. |
| 80.08 | The cor. of secs. 1, 2, 11 and 12. |
| | Land gradual E. slope. |
| | Soil, sandy gravelly clay loam; 2nd and 3rd rate. |
| | No timber. |
| | Undergrowth, shadscale and grass; fair grazing. |
| | --- |
| | N. 0° 1' W., bet. secs. 1 and 2. |
| | Over rolling desert land. |
| 32.00 | Road, bears NE. and SW. |
| 36.00 | Wash, 60 ft. deep, 5 chs. wide, course E. |
| 40.00 | Top of spur, near end, falls E |
| | Set an iron post, 3 ft. long, 1 in. in diam., 27 ins. in the ground, for ¼ sec. cor., with brass cap marked |
| | ¼ / S 2 \| S 1 / 1923 |
| | and raise a mound of stone, 2 ft. base, 1½ ft. high, W. of the post. |
| | Desc. 80 ft. over N. slope of spur. |

Subdivisions of T. 26 S., R. 18 W.

| Chains | |
|---|---|
| 47.10 | Center of wash, 10 chs. wide, course SE.; asc. 60 ft. to rim of wash. |
| 53.90 | North rim of wash, bears NW. and SE.; continue over level table land. |
| 79.40 | Ely-Milford highway, bears N. 70° W. and S. 70° E. |
| 104.97 | Intersect Fifth Standard Parallel South, thru R. 18 W., 9.00 chs. E. of the standard cor. of secs. 35 and 36; heretofore described; at point of intersection Set an iron post, 3 ft. long, 2 ins. in diam., 27 ins. in the ground, for closing cor. of secs. 1 and 2, with brass cap marked |

T 25 S R 18 W
S 36

S 2 | S 1
T 26 S | R 18 W
CC

1923

and raise a mound of stone, 2 ft. base, 1½ ft. high, S. of the post.

Land, rolling desert land. General drainage SE.

Soil, sandy gravelly clay; 2nd and 3rd rate.

No timber.

Undergrowth, shadscale and sagebrush. Fair grazing.

---

From the cor. of secs. 2, 3, 34 and 35, on the S. bdy. of the Tp., which is an iron post, 2 ins. in diam., 12 ins. above the ground. For description of cor. and accessories see field notes of T. 27 S., R. 18 W. under the heading of N. Boundary of T. 27 S., R. 18 W.

N. 0° 1' W., bet. secs. 34 and 35,

Asc. 10 ft. over rolling hilly land, thru scattering timber.

| | |
|---|---|
| 4.00 | Top of spur, projects E.; desc. 15 ft. |
| 8.10 | Draw, course S. 60° E.; asc. 20 ft. |
| 14.20 | Top of spur, projects E.; desc. 50 ft. |
| 19.70 | Draw, course S. 70° E.; asc. 50 ft. over rolling land to ¼ sec. cor. |

Subdivisions of T. 26 S., R. 18 W.

| Chains | |
|---|---|
| 40.00 | Set an iron post, 3 ft. long, 1 in. in diam., 6 ins. in the ground, on bedrock, and 30 ins. in a mound of stone, for ¼ sec. cor., with brass cap marked<br>¼<br>S 34 \| S 35<br>1923<br>from which<br>A juniper, 8 ins. in diam., bears S. 2° E., 180 lks. dist., marked ¼ S 35 B T.<br>A juniper, 12 ins. in diam., bears N. 5° W., 170 lks. dist., marked ¼ S 34 B T.<br>Asc. 20 ft. over rolling land. |
| 45.70 | Top of spur, projects E. about 15 chs. then SE.; desc. 24 ft. over rolling land. |
| 56.70 | Wash, 4 ft. deep, 30 lks. wide, course N. 80° E.; continue over rolling land. |
| 61.90 | Road, bears E. and W. |
| 63.10 | Wash, 1 ch. wide, 4 ft. deep, course E. |
| 80.00 | On level land, which drains E<br>Set an iron post, 3 ft. long, 2 ins. in diam., 27 ins. in the ground for cor. of secs. 26, 27, 34, and 35, with brass cap marked<br>T 26 S R 18 W<br>S 27 \| S 26<br>S 34 \| S 35<br>1923<br>from which<br>A juniper, 6 ins. in diam., bears N. 5° E., 277 lks. dist., marked T 26 S R 18 W S 26 B T.<br>A juniper, 5 ins. in diam., bears S. 85° E., 43 lks. dist., marked T 26 S R 18 W S 35 B T.<br>A juniper, 2 ins. in diam., bears S. 50° W., 140 lks. dist., marked BT.Too small for farther marking. |

Subdivisions of T. 26 S., R. 18 W.

| Chains | |
|---|---|
| | A juniper, 4 ins. in diam., bears N. 19½° W., 277 lks. dist.; marked T 26 S R 18 W S 27 B T. |
| | Land, rolling hilly land; drains E. |
| | Soil, rocky loam; 2nd and 3rd rate. |
| | Timber, juniper and pinon pine. |
| | Undergrowth, sagebrush and greasewood. Fair grazing. |
| | --- |
| | S. 89° 56' E., on a random line, bet. secs, 26 and 35. |
| 40.00 | Set temp. ¼ sec. cor. |
| 79.94 | Intersect N. and S. line, 2 lks. S. of cor. of secs. 25, 26, 35 and 36. |
| | Thence |
| | N. 89° 57' W., on a true line, bet. secs. 26 and 35. |
| | Asc. 20 ft. over rolling land to ¼ sec. cor. |
| 27.40 | Wash, 4 ft. deep, 1 ch. wide, course NE. |
| 39.97 | On gentle E. slope |
| | Set an iron post, 3 ft. long, 1 in. in diam., 27 ins. in the ground for ¼ sec. cor., with brass cap marked |
| | ¼ S 26 / S 35 / 1923 |
| | dig pits, 18x18x12 ins., one each E. and W. of the post, on line, 3 ft. dist. |
| | Continue asc. 40 ft. over rolling land. |
| 45.70 | Top of knoll, falls N. and S.; desc. 30 ft. to sec. cor |
| 79.94 | The cor. of secs. 26, 27, 34 and 35. |
| | Land, rolling desert land; general drainage E. |
| | Soil, sandy loam; 2nd rate. No timber. |
| | Undergrowth, greasewood and yellow top. Fair grazing. |
| | --- |
| | N. 0° 01' W., bet. secs. 26 and 27 |
| | Desc. 20 ft. over rolling desert land, thru very scattering timber. |
| 28.00 | Draw, course E.; asc. 25 ft. |

Subdivisions of T. 26 S., R. 18 W.

| Chains | |
|---|---|
| 38.00 | Top of spur, projects E.; desc. 5 ft. to ¼ sec. cor. |
| 40.00 | On gentle N. slope |
| | Set an iron post, 3 ft. long, 1 in. in diam., 27 ins. in the ground for ¼ sec. cor., with brass cap marked |
| | ¼<br>S 27 \| S 26<br>1923 |
| | from which |
| | A juniper, 6 ins. in diam., bears N. 13° E., 467 lks. dist., marked ¼ S 26 B T. |
| | A juniper, 6 ins. in diam., bears N. 40¾° W., 809 lks. dist., marked ¼ S 27 B T. |
| | Continue desc. 20 ft. |
| 60.00 | Bottom of swale, drains E.; asc. 45 ft. to cor. |
| 80.00 | On gentle SE. slope |
| | Set an iron post, 3 ft. long, 2 ins. in diam., 14 ins. in the ground, on bedrock, and 22 ins. in a mound of stone, for cor. of secs. 22, 23, 26, and 27, with brass cap marked |
| | T 26 S. R 18 W<br>S 22 \| S 23<br>S 27 \| S 26<br>1923 |
| | deposited a sandstone, 3x3x2 ins., marked with a cross, X, beneath the post. |
| | Land, rolling desert land; general drainage E. |
| | Soil, sandy loam; 2nd rate. |
| | Timber, scattering pinon pine and juniper. |
| | Undergrowth, yellow top and greasewood. Fair grazing. |
| | --- |
| | S. 89° 57' E., on a random line, bet. secs. 23 and 26. |
| 40.00 | Set temp. ¼ sec. cor. |
| 79.84 | Intersect N. and S. line, 5 lks. S. of cor. of secs. 23, 24, 25 and 26. |
| | Thence |

Subdivisions of T. 26 S., R. 18 W.

| Chains | |
|---|---|
| | N. 89° 59' W., on a true line, bet. secs. 23 and 26. |
| | Asc. 95 ft. over gentle E. slope to ¼ sec. cor. |
| 35.50 | Old road, bears NW. and SE. |
| 39.92 | On gentle E. slope |
| | Set an iron post, 3 ft. long, 1 in. in diam., 27 ins. in the ground for ¼ sec. cor., with brass cap marked |
| | ¼ S 23 / S 26 / 1923 |
| | and raise a mound of stone, 2 ft. base, 1½ ft. high, N. of the post. |
| | Asc. 185 ft. over gentle E. and SE. slope, to cor. |
| 64.00 | Pine Springs road, bears N. and S. |
| 79.84 | The cor. of secs. 22, 23, 26 and 27. |
| | Land, gentle E. slope. |
| | Soil, sandy loam; 2nd rate. |
| | No timber. |
| | Undergrowth, yellow top and greasewood. Fair grazing. |
| | --- |
| | N. 0° 1' W., bet. secs. 22 and 23. |
| | Asc. 70 ft. over rolling land, general drainage E. |
| 11.00 | Top of spur, projects E.; desc. 65 ft. to ¼ sec. cor. |
| 20.20 | Wash, 5 ft. deep, 30 lks. wide, course E. |
| 26.00 | Road, bears NE. and SW. |
| 37.80 | Pine Springs road, bears NW. and SE. |
| 40.00 | On gentle N. slope |
| | Set an iron post, 3 ft. long, 1 in. in diam., 27 ins. in the ground for ¼ sec. cor., with brass cap marked |
| | ¼ S 22 \| S 23 / 1923 |
| | and raise a mound of stone; 2 ft. base, 1½ ft. high W. of the post. |

Subdivisions of T. 26 S., R. 18 W.

| Chains | |
|---|---|
| | Continue desc. over rolling land 70 ft. |
| 55.20 | Draw, course E.; asc. 25 ft. |
| 65.70 | Old road, bears E. and W. |
| 75.00 | Top of spur, projects E.; desc. 30 ft. |
| 79.50 | Draw, course E.; asc. 5 ft. to cor. |
| 80.00 | On S slope of low spur |
| | Set an iron post, 3 ft. long, 2 ins. in diam., 4 ins. in the ground, on bedrock, and 32 ins. in a mound of stone, for cor. of secs. 14, 15, 22 and 23, with brass cap marked |
| | T 26 S R 18 W<br>S 15 \| S 14<br>S 22 \| S 23<br>1923 |
| | deposited a sandstone, 4x4x4 ins., marked with a cross, X, at the base of the monument. |
| | Land, rolling hills; general drainage E. |
| | Soil, sandy loam; 2nd rate. |
| | No timber. |
| | Undergrowth, greasewood and yellow top. |
| | S. 89° 59' E., on a random line, bet. secs. 14 and 23. |
| 40.00 | Set temp. sec. cor. |
| 79.80 | Intersect N. and S. line, 2 lks. S. of cor. of secs. 13, 14, 23 and 24. |
| | Thence |
| | West, on a true line bet. secs. 14 and 23. |
| | Asc. 255 ft. over rolling E. slope. |
| 39.00 | Top of spur, projects N. 70° E. |
| 39.90 | On N. slope of spur |
| | Set an iron post, 3 ft. long, 1 in. in diam., 6 ins. in the ground, on bedrock, and 30 ins. in a mound of stone, for ¼ sec. cor., with brass cap marked |
| | ¼ S 14<br>S 23<br>1923 |

Subdivisions of T. 26 S., R. 18 W.

| Chains | |
|---|---|
| | deposited a sandstone, 4x4x1 ins., marked with a cross X, beneath the post. |
| | Desc. 10 ft. |
| 45.00 | Small swale, drains N. 80° E.; continue along S. slope. |
| 59.96 | Top of spur, projects NE.; desc. 20 ft. to cor. |
| 79.00 | Swale drains N. 80° E. |
| 79.00 | The cor. of secs. 14, 15, 22 and 23. |
| | Land, rolling desert land. |
| | Soil, sandy loam; 2nd rate. |
| | No timber. |
| | Undergrowth, shadscale. Fair grazing. |
| | --- |
| | N. 0° 1' W., bet. secs. 14 and 15. |
| | Asc. 5 ft. over rolling desert land. |
| 1.00 | Top of spur, projects E.; desc. 25 ft. |
| 11.60 | Swale, drains N. 70° E.; asc. 20 ft. to ¼ sec. cor. |
| 40.00 | On medium S. slope of spur |
| | Set an iron post, 3 ft. long, 1 in. in diam., 6 ins. in the ground, on bedrock, and 30 ins. in a mound of stone, for ¼ sec. cor., with brass cap marked<br>¼<br>S 15 \| S 14<br>1923 |
| | deposited a sandstone, 4x3x3 ins., marked with a cross, X, at the base of monument. |
| | Continue asc. 5 ft. |
| 42.00 | Top of spur, projects E.; desc. 20 ft. |
| 48.50 | Wash, 2 ft. deep, 30 lks. wide, course E.; continue desc. 25 ft. |
| 49.70 | Road, bears NE. and SW. |
| 79.00 | Draw, course E.; asc. 5 ft. over medium S. slope to cor. |
| 80.00 | On medium S. slope |
| | Set an iron post, 3 ft. long, 2 ins. in diam., 15 ins. in the ground, on bedrock, and 21 ins. in a mound of stone, for the cor. of secs. 10, 11, 14 and 15, with brass cap marked |

Subdivisions of T. 26 S., R. 18 W.

| Chains | |
|---|---|
| | T 26 S R 18 W<br>S 10 \| S 11<br>S 15 \| S 14<br>1923 |
| | deposited a sandstone, 3x3x3 ins., marked with a cross, X, beneath the post. |
| | Land, rolling desert hills, gemeral drainage E. |
| | Soil, sandy loam; 2nd rate. |
| | Timber, none. |
| | Undergrowth, yellow top and greasewood. Fair grazing. |
| | East, on a random line, bet. secs. 11 and 14. |
| 40.00 | Set temp. ¼ sec. cor. |
| 79.82 | Intersect N. and S. line, 7 lks. S. of cor. of secs. 11, 12, 13 and 14. |
| | Thence |
| | S. 89° 57' W., on a true line, bet. secs. 11 and 14. over rolling desert land. |
| 9.60 | Wash, 3 ft. deep, 30 lks. wide, course N. 75° E. |
| 12.70 | Recross wash, course S. 70° E. |
| 28.10 | Recross wash, course N. 70° E. |
| 37.30 | Recross wash, course S. 70° E. |
| 39.91 | On medium E. slope |
| | Set an iron post, 3 ft. long, 1 in. in diam., 27 ins. in the ground for ¼ sec. cor., with brass cap marked |
| | ¼ S 11 / S 14<br>1923 |
| | and raise a mound of stone, 2 ft. base, 1½ ft. high, N. of the post. |
| | Continue over rolling desert land, asc. 40 ft. |
| 54.80 | Top of spur, falls S. 2 chs. dist.; desc. 15 ft. |
| 58.60 | Recross same wash, 3 ft. deep, 20 lks. wide, course N. 70° E.; asc. 25 ft. to cor. |

Subdivisions of T. 26 S., R. 18 W.

| Chains | |
|---|---|
| 79.82 | The cor. of secs. 10, 11, 14 and 15. |
| | Land, rolling and level desert land. |
| | Soil, sandy loam; 2nd rate. |
| | No timber. |
| | Undergrowth, yellow top and greasewood. Fair grazing. |
| | N. 0° 1' W., bet. secs. 10 and 11. |
| | Over rolling desert land; asc. 35 ft. to ¼ sec. cor. |
| 7.00 | Wash, 1 ft. deep, 10 lks. wide, course N. 60° E. |
| 8.00 | Road, bears N. 60° E. and S. 60° W. |
| 35.00 | Top of spur, 5 ft. above ¼ sec. cor.; projects N. 60° E. |
| 40.00 | On medium NW. slope |
| | Set an iron post, 3 ft. long, 1 in. in diam., 27 ins. in the ground for ¼ sec. cor., with brass cap marked |
| | ¼<br>S 10 \| S 11<br>1923 |
| | and raise a mound of stone, 2 ft. base, 1½ ft. high, W. of the post. |
| | Continue over rolling land; desc. 5 ft. to cor. |
| 80.00 | On level desert land |
| | Set an iron post, 3 ft. long, 2 ins. in diam., 6 ins. in the ground, on bedrock, and 30 ins. in a mound of stone, for cor. of secs. 2, 3, 10 and 11, with brass cap marked |
| | T 26 S R 18 W<br>S 3 \| S 2<br>S 10 \| S 11<br>1923 |
| | deposited a sandstone, 4x4x3 ins., marked with a cross, X, in base of monument. |
| | Land, rolling and level desert land. |
| | Soil, sandy loam; 2nd rate |
| | No timber |

Subdivision of T. 26 S., R. 18 W.

| Miles | |
|---|---|
| | Undergrowth, yellow top and grease wood. Fair grazing. |
| | N. 89° 57' E., on a random line, bet. secs. 2 and 11 |
| 40.00 | Set temp. ¼ sec. cor. |
| 79.86 | Intersect N. and S. line, 5 lks. N. of cor. of secs. 1, 2, 11 and 12. |
| | Thence |
| | S. 89° 59' W., on a true line, bet. secs. 2 and 11. |
| | Asc. 40 ft. over nearly level desert land to ¼ sec. cor. |
| 23.60 | Road, bears N. 40° E. and S. 40° W. |
| 39.93 | On level land; general drainage E. |
| | Set an iron post, 3 ft. long, 1 in. in diam., 27 ins. in the ground for ¼ sec. cor., with brass cap marked |
| | ¼ S 2 / S 11 / 1923 |
| | deposited a sandstone, 4x7x2 ins., marked with a cross, X, beneath the post. |
| | No other accessories available. |
| | Desc. 10 ft. over nearly level land. |
| 57.90 | Swale, drains, N. 40° E.; asc. 25 ft. to cor. |
| 79.86 | The cor. of secs. 2, 3, 10 and 11. |
| | Land, nearly level desert land. |
| | Soil, sandy loam, 2nd rate. |
| | No timber. |
| | Undergrowth, yellow top and greasewood. Fair grazing. |
| | N. 0° 1' W., bet. secs. 2 and 3. |
| | Over rolling desert land. |
| 7.50 | Wash, 15 ft. deep, 1 ch. wide, course N. 55° E. |
| 22.70 | Road, bears NE and SW. |
| 40.00 | On rolling NE. slope |
| | Set an iron post, 3 ft. long, 1 in. in diam., 2 ins. in the ground, on bedrock, and 24 ins. in a mound |

Subdivisions of T. 26 S., R. 18 W.

| Chains | |
|---|---|
| | of stone, for ¼ sec. cor., with brass cap marked |
| | ¼<br>S 3 \| S 2<br>1923 |
| | deposited a marked stone, 4x4x4 ins., marked with a cross, X, beneath monument. |
| | Continue over nearly level land. |
| 70.00 | Rim of large wash, bears N. 60° W. and S. 60° E.; desc. 90 ft. |
| 77.70 | Bottom of box canyon, 30 ft. deep, 1.50 chs. wide, course E., 10 chs., then SE.; asc. 45 ft. out of canyon. |
| 85.00 | North rim of wash, bears N. 60° W. and S. 60° E.; thence over rolling land. |
| 105.05 | Intersect Fifth Standard Parallel South, thru R. 18 W., 9.07 chs. E. of the standard cor. of secs. 34 and 35; at point of intersection |
| | Set an iron post, 3 ft. long, 2 ins. in diam., 27 ins. in the ground for closing cor. of secs. 2 and 3, with brass cap marked |
| | T 25 S R 18 W<br>S 35<br>S 3 \| S 2<br>T 26 S \| R 18 W<br>CC<br>1923 |
| | and raise a mound of stone, 2 ft. base, 1½ ft. high S. of the post. |
| | Land, rolling desert land; general drainage NE. |
| | Soil, sandy loam; 2nd rate. |
| | No timber |
| | Undergrowth, sagebrush, yellow top and greasewood. Fair grazing. |
| | --- |
| | From the cor. of secs. 3, 4, 33 and 34, on the S. bdy. of the Tp., which is an iron post, 2 ins. in diam., |

| Chains | |
|---|---|
| | 34 ins. above the ground, in a mound of stone. For description of cor. see fild notes of T. 27 S., R. 18 W., under heading of N. Boundary of T. 27 S., R. 18 W. |
| | N. 0° 2' W., bet. secs. 33 and 34. |
| | Desc. 20 ft. over rocky N. slope thru scattering timber. |
| 0.65 | Draw, course E.; asc. rocky S. slope, 170 ft. |
| 8.60 | Top of spur, projects N. 80° E.; desc. 410 ft. over rocky N. slope. |
| 25.60 | Draw, course E.; asc. gentle S. slope 20 ft. |
| 33.00 | Point of spur, falls E.; desc. over gentle N. slope |
| 40.00 | On gentle NE. slope. |
| | Set an iron post, 3 ft. long, 1 in. in diam., 6 ins. in the ground, on bedrock, and 30 ins. in a mound of stone, for ¼ sec. cor., with brass cap marked |
| | ¼<br>S 33 \| S 34<br>1923 |
| | from which |
| | A pinon pine, 9 ins. in diam., bears N. 75½° E., 578 lks. dist., marked ¼ S 34 B T. |
| | A pinon pine, 10 ins. in diam., bears N. 25½° W., 565 lks. dist., marked ¼ S 33 BT. |
| | Continue over rolling NE. slope; desc. 190 ft. |
| 48.50 | Saddle in spur, drains E. |
| 63.10 | Draw, course E.; asc. broken S. slope 150 ft. |
| 64.00 | Road, bears E. and W. |
| 80.00 | On rocky S. slope in scattering timber. |
| | Set an iron post, 3 ft. long, 2 ins. in diam., 10 ins. in the ground, on bedrock, and 26 ins. in a mound of stone, for the cor. of secs. 27, 28, 33 and 34, with brass cap marked. |

Chains

T 26 S R 18 W

| | |
|---|---|
| S 28 | S 27 |
| S 33 | S 34 |

1923

from which

A juniper, 4 ins. in diam., bears S. 60° E., 142 lks. dist., marked T 26 S R 18 W S 34 B T.

A juniper, 8 ins. in diam., bears S. 12¼° W., 82 lks. dist., marked T 26 S R 18 W S 33 B T.

A juniper, 7 ins. in diam., bears N. 78¼° W., 153 lks. dist., marked T 26 S R 18 W S 28 B T.

No tree available in sec. 27.

Land, rolling desert hills.

Soil, rocky clay loam; 3rd rate.

Timber, scattering pinon pine and juniper.

Undergrowth, sagebrush and bunch grass. Fair grazing.

---

S. 89° 56' E., on a random line, bet. secs. 27 and 34.

40.00 Set temp. ¼ sec. cor.

79.94 Intersect N. and S. line, at the cor. of secs. 26, 27, 34 and 35

Thence

N. 89° 56' W., on a true line, bet. secs. 27 and 34.

Over rolling land thru scattering timber; asc. 125 ft. to ¼ sec. cor., over gentle E. slope.

20.00 Point of knoll, 15 ft. above surrounding land.

25.00 Swale, 15 ft. deep, drains S.

26.50 Old road, bears NE. and SW.

39.97 On gentle E. slope

Set an iron post, 3 ft. long, 1 in. in diam., 20 ins. in the ground, on bedrock, and 16 ins. in a mound of stone, for ¼ sec. cor., with brass cap marked

¼ S 27 / S 34

1923

Subdivisions of T. 26 S., R. 18 W.

| Chains | |
|---|---|
| | deposited a sandstone, 4x8xL ins., marked with a cross, X, beneath monument. |
| | Continue asc. 180 ft. over rolling E. slope. |
| 68.40 | Top of spur, projects S.; desc. 35 ft. to cor. |
| 79.94 | The cor. of secs. 27, 28, 33 and 34. |
| | Land, rolling desert land; drainage SE. |
| | Soil, 2nd and 3rd rate, sandy loam. |
| | Timber, scattering pinon pine and juniper. |
| | Undergrowth, shadscale. Fair grazing. |
| | ---------- |
| | N. 0° 2' W., bet. secs. 27 and 28. |
| | Asc. 175 ft. over gentle rocky SE slope |
| 3.10 | Slope changes from SE. to S. |
| 16.00 | Top of spur, projects E.; desc. 20 ft. |
| 17.50 | Draw, course E.; asc. 170 ft. |
| 25.00 | Top of spur, projects SE.; desc. 90 ft. to ¼ sec. cor. |
| 40.00 | On gentle NE. slope |
| | Set an iron post, 3 ft. long, 1 in. in diam., 27 ins. in the ground for ¼ sec. cor., with brass cap marked<br>¼<br>S 28 \| S 27<br>1923<br>and raise a mound of stone, 2½ ft. base, 3 ft. high, W. of the post. |
| | Continue desc. 30 ft. |
| 42.50 | Draw, course SE.; asc. SW. slope 160 ft. thru scattering timber. |
| 48.15 | Top of rocky spur, projects SE.; desc. 25 ft. along broken E. slope. |
| 56.14 | Small draw, course SE.; asc. 230 ft. over rocky S. slope. |
| 72.88 | Top of rocky spur, projects E.; desc. 175 ft. to cor. |
| 80.00 | On rocky N. slope |

## Subdivision of T. 26 S., R. 18 W.

| Chains | |
|---|---|
| | Set an iron post, 3 ft. long, 2 ins. in diam., 4 ins. in the ground, on bedrock, and 32 ins. in a mound of stone, for cor. of secs. 21, 22, 27 and 28, with brass cap marked |
| | T 26 S. R 18 W<br>S 21 \| S 22<br>S 28 \| S 27<br>1923 |
| | from which |
| | A pinon pine, 10 ins. in diam., bears N. 16½° E., 45 lks. dist., marked T 26 S R 18 W S 22 B T. |
| | A pinon pine, 7 ins. in diam., bears S. 35½° E., 33 lks. dist., marked T 26 S R 18 W S 27 B T. |
| | A pinon pine, 10 ins. in diam., bears S. 18¾° W., 50 lks. dist., marked T 26 S R 18 W S 28 B T. |
| | A pinon pine, 6 ins. in diam., bears N. 26° W., 72 lks. dist., marked T 26 S R 18 W S 21 B T. |
| | Land, rolling desert hills. Fair grazing. |
| | Soil, rocky; 3rd rate. |
| | Timber, pinon pine and juniper. |
| | Undergrowth, sagebrush, mountain rush and bunch grass. |
| | S. 89° 56' E., on a random line, bet. secs. 22 and 27. |
| 40.00 | Set temp. ¼ sec. cor. |
| 80.00 | Intersect N. and S. line, 9 lks. S. of cor. of secs. 22, 23, 26 and 27 |
| | Thence |
| | West, on a true line, bet. secs. 22 and 27 |
| | Asc. 160 ft. over E. slope. |
| 9.00 | Old road, bears N. and S.; |
| 22.90 | Foot of abrupt asc.; asc. 255 ft. over E. slope. |
| 30.00 | Top of spur, project N.; desc. 145 ft. on gentle NW. slope. |
| 40.00 | On gentle NW. slope |
| | Set an iron post, 3 ft. long, 1 in. in diam., 6 ins. |

| Chains | |
|---|---|
| | in the ground, on bedrock, and 30 ins. in a mound of stone, for ¼ sec. cor., with brass cap marked<br>¼ S 22 / S 27<br>1923<br>deposited a sandstone, 4x4x2 ins., marked with a cross, X, beneath the monument.<br>No other accessories available. |
| 44.00 | Mouth of small draw, course N.; asc. 560 ft. over rocky and broken NE. slope, to cor. |
| 80.00 | The cor. of secs. 21, 22, 27 and 28.<br>Land, desert hills.<br>Soil, rocky; 3rd rate.<br>Timber, juniper and pinon pine.<br>Undergrowth, shadscale. Fair sheep grazing. |
| | N. 0° 2' W., bet. secs. 21 and 22. |
| | Desc. 200 ft. over rocky NE slope, thru scattering timber. |
| 9.00 | Draw, course E.; asc. rocky S. slope 200 ft. |
| 15.39 | Top of rocky spur, projects E.; desc. over. broken NE. slope 380 ft.<br>House, bears N. 20° 17' E.<br>Cement cistern, bears N. 12° 06' E. |
| 31.00 | Draw, course E.; asc. 90 ft. over broken S. slope to ¼ sec. cor.<br>Pine Springs, which is a good, clear spring, and is piped to cement cistern, bears E., 2 chs. dist. |
| 40.00 | On broken S. slope<br>Set an iron post, 3 ft. long, 1 in. in diam., 6 ins. in the ground, on bedrock, and 30 ins. in a mound of stone, for ¼ sec. cor., with brass cap marked |

## Subdivisions of T. 26 S., R. 18 W.

| Chains | |
|---|---|
| | entered |
| | ¼<br>S 21 \| S 22<br>1923 |
| | from which |
| | A pinon pine, 6 ins. in diam., bears S. 77¾° E., 45 lks. dist., marked ¼ S 22 B T. |
| | A pinon pine, 6 ins. in diam., bears N. 43½° W., 6 lks. dist., marked ¼.S 21 B.T. |
| | From ¼ sec. cor. |
| | House, bears S. 48° 40' E. |
| | Cistern, bears S. 29° 10' E. |
| | Continue asc. over broken S. slope 110 ft. |
| 47.17 | Top of spur, projects S. 70° E.; desc. 150 ft. over NE. slope. |
| 57.10 | Draw, course S. 65° E.; asc. 80 ft. over rocky S. slope. |
| 65.00 | Top of spur, projects S. 70° E.; desc. 90 ft. |
| 74.00 | Draw, course E.; asc. 80 ft. over sandstone spur. |
| 78.72 | Top of spur, projects NE.; desc. abruptly 90 ft. to cor. |
| 80.00 | On rocky N. slope |
| | Set an iron post, 3 ft. long, 2 ins. in diam., 6 ins. in the ground, on bedrock, and 30 ins. in a mound of stone, for cor. of secs. 15, 16, 21 and 22, with brass cap marked |
| | T 26 S R 18 W<br>S 16 \| S 15<br>S 21 \| S 22<br>1923 |
| | deposit a sandstone, 4x4x1 ins., marked with a cross, X, beneath the monument. |
| | Land, rough and broken desert land. |
| | Soil, rocky; 3rd rate. |
| | Timber, juniper and pinon pine. |
| | Undergrowth, bunch grass. Fair grazing. |

## Subdivisions of T. 26 S., R. 18 W.

| Chains | |
|---|---|
| | East, on a random line, bet. secs. 15 and 22. |
| 40.00 | Set temp. ¼ sec. cor. |
| 80.02 | Intersect N. and S. line, 9 lks. N. of cor. of secs. 14, 15, 22 and 23. |
| | Thence |
| | N. 89° 56' W., on a true line bet. secs. 15 and 22 |
| | Asc. over broken NE. slope 435 ft. thru scattering timber |
| 22.60 | Road, bears N. and S. |
| 28.90 | Road to Pine Springs, bears N. and S. |
| 40.01 | On broken NE. slope |
| | Set an iron post, 3 ft. long, 1 in. in diam., 12 ins. in the ground, on bedrock, and 24 ins. in a mound of stone, for ¼ sec. cor., with brass cap marked |
| | ¼ S 15 / S 22 |
| | 1923 |
| | deposited a sandstone, 4x4x1 ins., marked with a cross, X, beneath the post. |
| | Continue asc. over NE. slope. |
| 64.00 | Spur, projects N.; desc. 100 ft. over W. slope. |
| 70.00 | Draw, course N.; desc. 200 ft. to cor. |
| 80.02 | The cor. of secs. 15, 16, 21 and 22. |
| | Land, heavilly rolling desert land. |
| | Soil, rocky; 3rd rate. |
| | Timber, juniper and pinon pine. |
| | Undergrowth, shadscale. Fair grazing. |
| | N. 0° 2' W., bet. secs. 15 and 16. |
| | Desc. 108 ft. over steep, rocky NW. slope, thru scattering timber. |
| 4.76 | Foot of abrupt desc., bears E. and W.; continue desc. 180 ft. along broken E. slope, over a series of small draws. |
| 29.70 | Draw, course E.; continue desc. 10 ft. over broken E. slope to sec. cor. |

## Subdivisions of T. 26 S., R. 18 W.

| Chains | |
|---|---|
| 40.00 | On broken E. slope<br>Set an iron post, 3 ft. long, 1 in. in diam., 20 ins. in the ground, on bedrock, and 16 ins. in a mound of stone, for ¼ sec. cor., with brass cap marked<br>¼<br>S 16 \| S 15<br>1923<br>deposited a sandstone, 4x2x2 ins., marked with a cross, X, beneath the post. |
| 41.06 | Cement cistern, bears N. 70° 42' W., about 15 chs. dist. from which a spring, Beers Spring, bears W., 1 ch. dist., and is connected with pipe line to cistern. |
| | Asc. 60 ft. to top of small spur. |
| 41.10 | Top of small spur, slopes W.; desc. 60 ft. |
| 45.00 | Road, bears E. and W. |
| 46.75 | Draw, course E.; asc. 110 ft.. |
| 50.00 | A road, which is in very good condition, bears NE. and SW. |
| 54.00 | Top of spur, projects E; desc. over nearly level E. slope to cor. |
| 60.00 | Road, bears E. and W. |
| 80.00 | On gentle E. slope<br>Set an iron post, 3 ft. long, 2 ins. in diam., 27 ins. in the ground for cor. of secs. 9, 10, 15 and 16, with brass cap marked<br>T 26 S R 18 W<br>S 9 \| S 10<br>S 16 \| S 15<br>1923<br>from which<br>A pinon pine, 6 ins. in diam., bears N. 41½° E., 582 lks. dist., marked T 26 S R 18 W S 10 B T.<br>A pinon pine, 7 ins. in diam., bears S. 73° E., 396 lks. dist., marked T 26 S R 18 W S 15 B T. |

Subdivisions of T. 26 S. R. 18 W.

| Chains | |
|---|---|
| | A pinon pine, 6 ins. in diam., bears S. 28¼° W., 138 lks. dist., marked T 26 S R 18 W S 16 B T. |
| | A pinon pine, 6 ins. in diam., bears N. 48¼° W., 217 lks. dist., marked T 26 S R 18 W S 9 B T. |
| | Land, heavy rolling desert land. |
| | Soil, rocky; 3rd rate. |
| | Timber, juniper and pinon pine. |
| | Undergrowth, sagebrush and shadscale. Fair grazing. |
| | --- |
| | S. 89° 56' E., on a random line, bet. secs. 10 and 15. |
| 40.00 | Set temp. ¼ sec. cor. |
| 80.02 | Intersect N. and S. line, 7 lks. N. of the cor. of secs. 10, 11, 14 and 15. |
| | Thence |
| | N. 89° 53' W., on a true line, bet. secs. 10 and 15. |
| | Over rolling E. slope, thru scattering timber. |
| 5.90 | Road, bears N. and S. |
| 22.90 | Top of low spur, project N. and S. |
| 35.00 | Draw, course NE. |
| 40.01 | On gentle SE. slope |
| | Set an iron post, 3 ft. long, 1 in. in diam., 27 ins. in the ground for ¼ sec. cor., with brass cap marked |
| | ¼ S 10 / S 15 / 1923 |
| | and raise a mound of stone, 2 ft. base, and 2 ft. high, N. of the post. |
| | Continue asc. 140 ft. over gentle SE. slope. |
| 60.00 | Top of spur, projects NE.; desc. 20 ft. |
| 70.00 | Draw, course NE.; asc. 50 ft. to cor. |
| 80.02 | The cor. of secs. 9, 10, 15 and 16. |
| | Land, rolling desert land. |
| | Soil, rocky; 3rd rate. |
| | Timber, juniper and pinon pine. |

Subdivisions of T. 25 S., R. 30 E.

| Chains | |
|---|---|
| | Undergrowth, shadscale and sagebrush. Fair grazing. |
| | N. 0° 2' W., bet. secs. 9 and 10. |
| | Asc. 60 ft. over broken S. slope, thru very scattering timber. |
| 9.30 | Top of spur, projects E.; desc. 100 ft. |
| 16.40 | Draw, course E.; asc. 110 ft. to ¼ sec. cor. |
| 17.00 | Road, bears E. and W. |
| 40.00 | On broken S. slope |
| | Set an iron post, 3 ft. long, 1 in. in diam., 6 ins. in the ground to bedrock, and 30 ins. in a mound of stone, for ¼ sec. cor., with brass cap marked |
| | ¼<br>S 9 \| S 10<br>1923 |
| | deposited a sandstone, 3x3x3 ins, marked with a cross, X, beneath the post. |
| | from which |
| | A pinon pine, 7 ins. in diam., bears S. 53° E., 30 lks. dist., marked ¼ S 10 B T. |
| | A pinon pine, 7 ins. in diam., bears N. 63½° W., 130 lks. dist., marked ¼ S 9 B T. |
| | Continue asc. 60 ft. |
| 48.30 | Top of spur, projects N. 60° E.; desc. over gentle N. slope, 100 ft. |
| 49.00 | Leave timber, bears E. and W. |
| 49.90 | Draw, course N. 70° E.; asc. 20 ft. over gentle S. slope to cor. |
| 50.0 | On gentle S. slope |
| | Set an iron post, 3 ft. long, 2 ins. in diam., 6 ins. in the ground, on bedrock, and 30 ins. in a mound of stone, for cor. of secs. 3, 4, 9, and 10, with brass cap marked |

Subdivisions of T. 26 S., R. 18 W.

| Chains | |
|---|---|
| | T 26 S R 18 W<br>S 4 \| S 3<br>S 9 \| S 10<br>1923<br>deposited a sandstone, 4x4x2 ins., marked with a (X) cross, beneath the monument. |
| | Land, rolling desert land. |
| | Soil, rocky sandy loam; 3rd rate. |
| | Timber, juniper and pinon pine. |
| | Undergrowth, sagebrush and shadscale. Fair grazing. |
| | --- |
| | S. 89° 53' E., on a random line, bet. secs. 3 and 10. |
| 40.00 | Set temp. ¼ sec. cor. |
| 80.02 | Intersect N. and S. line, 5 lks. S. of cor. of secs. 2, 3, 10 and 11. |
| | Thence |
| | N. 89° 55' W., on a true line, bet. secs. 3 and 10. |
| | Asc. 360 ft. over rolling desert land, to ¼ sec. cor, |
| 16.30 | Wash, 10 ft. deep, 1 ch. wide, course NE. |
| 16.40 | Road, bears NE. and SW. |
| 40.01 | On rolling desert land |
| | Set an iron post, 3 ft. long, 1 in. in diam., 6 ins. in the ground, on bedrock, and 30 ins. in a mound of stone, for ¼ sec. cor., with brass cap marked<br>¼ S 3 / S 10<br>1923<br>deposited a sandstone, 4x3x1 ins., marked with a cross, X, beneath the monument. |
| | Continue asc. 90 ft. to cor. |
| 52.80 | Swale, 40 ft. deep, course NE. |
| 80.02 | The cor. of secs. 3, 4, 9, and 10. |
| | Land, rolling desert land. |
| | Soil, rocky loam; 3rd rate. |
| | Timber, none. |

Subdivision of T. 26 S., R. 19 W.

| Chains | |
|---|---|
| | Undergrowth, sagebrush and shadscale. Fair grazing. |
| | N. 0° 2' W., bet. secs. 3 and 4. |
| | Asc. 110 ft. over S. slope. |
| 9.42 | Top of spur, projects NE.; desc. 215 ft. over NW. slope. |
| 21.38 | Draw, course NE.; asc. 15 ft. |
| 26.50 | Point of spur, falls NE.; desc. 210 ft. over NW. slope. |
| 36.50 | Large draw, course NE.; asc. 75 ft. to ¼ sec. cor. |
| 40.00 | On rocky SE. slope |
| | Set an iron post, 3 ft. long, 1 in in diam., 27 ins. in the ground for ¼ sec. cor., with brass cap marked |
| | ¼<br>S 4 \| S 3<br>1923 |
| | and raise a mound of stone, 2 ft. base, 2 ft. high, W. of the post. |
| | Continue asc. over SE. slope 415 ft, |
| 63.00 | Top of forks of two spurs, one projects E., the other projects N.; follow along top of spur. |
| 80.00 | Leave top of spur, desc. 150 ft. along W. slope; spur projects N. 10° E. |
| 105.04 | Intersect Fifth Standard Parallel South, thru R. 18 W., 9.02 chs. E. of the standard cor. of secs. 33 and 34, at point of intersection |
| | Set an iron post, 3 ft. long, 2 ins. in diam., 27 ins. in the ground for closing cor. of secs. 3 and 4, with brass cap marked |
| | T 25 S R 18 W<br>S 34<br>S 4 \| S 3<br>T 26 S \| R 18 W<br>CC<br>1923 |

Subdivisions of T. 26 S., R. 18 W.

| Chains | |
|---|---|
| | and raise a mound of stone, 2 ft. base, 1½ ft. high S. of the post. |
| | Land, rolling desert land. |
| | Soil, sandy and rocky clay loam; 2nd and 3rd rate. |
| | No timber. |
| | Undergrowth, bunch grass. Fair grazing. |
| | --- |
| | From the cor. of secs. 4, 5, 32 and 33, on the S. bdy. of the Tp., which is an iron post, 9 ins. above the ground. For description of cor. and accessories see field notes of T. 27 S., R. 18 W., under the heading of N. Boundary of T. 27 S., R. 18 W. |
| | N. 0° 3' W., bet. secs. 32 and 33. |
| | Asc. 25 ft. over broken mountainous land. |
| 8.00 | Top of spur, projects E.; desc. 350 ft. over ENE. slope, thru scattering timber. |
| 40.00 | On broken NE. slope |
| | Set an iron post, 3 ft. long, 1 in. in diam., 12 ins. in the ground, on bedrock, and 24 ins. in a mound of stone, with brass cap marked<br>¼<br>S 32 \| S. 33<br>1923 |
| | from which |
| | A pinon pine, 12 ins. in diam., bears N. 45½° E., 36 lks. dist., marked ¼ S 33 B T |
| | A juniper, 12 ins. in diam., bears S. 60½° W., 61 lks. dist., marked ¼ S 32 B T. |
| | Continue desc. 430 ft. over broken mountainous land. |
| 80.00 | On gentle grassy SE. slope |
| | Set an iron post, 3 ft. long, 2 ins. in diam., 27 ins. in the ground, for cor. of secs. 28, 29, 32 and 33, with brass cap marked |

## Subdivisions of T. 26 S., R. 18 W.

| Chains | |
|---|---|
| | T 26 S R 18 W<br>S 29 \| S 28<br>S 32 \| S 33<br>1923 |
| | from which |
| | A pinon pine, 12 ins. in diam., bears N. 22½° E., 137 lks. dist., marked T 26 S R 18 W S 28 B T. |
| | A pinon pine, 12 ins. in diam., bears S. 49½° E., 153 lks. dist., marked T 26 S R 18 W S 33 B T. |
| | A pinon pine, 12 ins. in diam., bears S. 39½° W., 145 lks. dist., marked T 26 S R 18 W. S 32 B T. |
| | A pinon pine, 12 ins. in diam., bears N. 27½° W., 330 lks. dist., marked T 26 S R 18 W S 29 B T. |
| | Land, broken mountainous. |
| | Soil, rocky clay loam; 3rd rate. |
| | Timber, juniper and pinon pine. |
| | Undergrowth, yellow top and greasewood. Fair grazing. |
| | S. 89° 56' E., on a random line, bet. secs. 28 and 33. |
| 40.00 | Set temp. ¼ sec. cor. |
| 80.00 | Intersect N. and S. line, 9 lks. N. of cor. of secs. 27, 28, 33 and 34. |
| | Thence |
| | N. 89° 52' W., on a true line bet. secs. 28 and 33. |
| | Asc. 290 ft. over rough and broken mountain land, thru scattering timber. |
| 14.50 | Top of ledge, bears N. 30° W. and S. 30° E. |
| | Top of spur, projects S. 20° E. |
| 40.00 | On gentle SW. slope |
| | Set an iron post, 3 ft. long; 1 in. in diam., 14 ins. in the ground, on bedrock, and 22 ins. in a mound of stone, for ¼ sec. cor: with brass cap marked |

Subdivisions of T. 26 S., R. 18 W.

| Chains | |
|---|---|
| | $\frac{1}{4}$ S 28 / S 33 1923 |
| | from which |
| | A juniper, 4 ins. in diam., bears N. 0° 6' E., 239 lks. dist., marked $\frac{1}{4}$ S 28 B T. |
| | A juniper, 6 ins. in diam., bears S. 19½° E., 164 lks. dist., marked $\frac{1}{4}$ S 33 B T. |
| | Continue desc. 5 ft. |
| 40.70 | Old road, bears NW. and SE. |
| 41.00 | Draw, course SE.; asc. 120 ft. |
| 52.10 | Top of spur, projects S. 30° E.; desc. 140 ft. |
| 62.80 | Draw, course S. 40° E.; asc. 65 ft. to cor. |
| 80;00 | The cor. of secs. 28, 29, 32 and 33. |
| | Land, mountainous. [illegible] if not over stocked. |
| | Soil, rocky loam; 3rd rate. |
| | Timber, juniper and pinon pine. |
| | Undergrowth, mountain grass, sagebrush and grease wood. |
| | --- |
| | N. 0° 3' W., bet. secs. 28 and 29 |
| | Desc. 25 ft. over rolling mountain land. |
| 11.00 | Draw, course S. 40° E.; asc. 165 ft. to ¼ sec. cor. |
| 19.10 | Old road, bears E. and W. |
| 40.00 | On medium S. slope |
| | Set an iron post, 3 ft. long, 1 in. in diam., 27 ins. in the ground for ½ sec. cor., with brass cap marked |
| | $\frac{1}{4}$ S 29 \| S 28 1923 |
| | from which |
| | A pinon pine, 12 ins. in diam., bears N. 47° E., 35 lks. dist., marked $\frac{1}{4}$ S 28 B T. |
| | A pinon pine, 14 ins. in diam., bears S. 60° W., 290 lks. dist., marked $\frac{1}{4}$ S 29 B T. |

## Subdivision of T. 26 S., R. 18 W.

| Chains | |
|---|---|
| | Continue asc. 275 ft. |
| 52.50 | Top of spur, projects S. 15° W.; desc. 125 ft. to sec. cor. |
| 80.00 | On small flat on W. slope of spur |
| | Set an iron post, 3 ft. long, 2 ins. in diam., 27 ins. in the ground for cor. of secs. 20, 21, 28 and 29, with brass cap marked |
| | T 26 S R 18 W<br>S 20 \| S 21<br>S 29 \| S 28<br>1923 |
| | from which |
| | A juniper, 14 ins. in diam., bears N. 11° E., 208 lks. dist., marked T 26 S.R 18 W S 21 B T. |
| | A pinon pine, 14 ins. in diam., bears S. 47¾° E., 417 lks. dist., marked T 26 S R 18 W S 28 B T. |
| | No other trees available. |
| | and raise a mound of stone, 2 ft. base, 1½ ft. high, W. of the post. |
| | Land, rolling mountainous. |
| | Soil, rocky loam; 3rd rate. |
| | Timber, pinon pine and juniper. |
| | Undergrowth, yellow top and greasewood. |
| | --- |
| | S. 89° 52' E., on a random line, bet. secs. 21 and 28. |
| 40.00 | Set temp ¼ sec. cor. |
| 79.98 | Intersect N. and S. line, 9 lks. S. of cor. of secs. 21, 22, 27 and 28. |
| | Thence |
| | N. 89° 56' W., on a true line, bet. secs. 21 and 28. |
| | Asc. 30 ft. over rolling and broken mountain land. |
| 1.30 | Top of rocky spur falls N.; desc. 100 ft. |
| 11.10 | Draw, course NE.; asc. 450 ft. |
| 33.40 | Top of long spur, projects N. 40° E.; desc. 55 ft. to ¼ sec. cor. |

Subdivisions of T. 26 S., R. 18 W.

| Chains | |
|---|---|
| 39.99- | On broken NNE. slope |
| | Set an iron post, 3 ft. long, 1 in. in diam., 6 ins. in the ground, on bedrock, and 30 ins. in a mound of stone, for ¼ sec. cor., with brass cap marked |
| | ¼ S 21 / S 28 / 1923 |
| | from which |
| | A pinon pine, 10 ins. in diam., bears N. 57° W., 19 lks. dist., marked ¼ S 21 B T. |
| | A pinon pine, 12 ins. in diam., bears S. 44½° E., 34 lks. dist., marked ¼ S 28 B T. |
| | Continue desc. 165 ft. |
| 49.50 | Head of draw, course N. 35° E.; asc. 195 ft. |
| 74.40 | Spur, divide, bears S. 20° W. and N. 20° E., 20 chs. then N. 40° E.; desc. 105 ft. to cor. |
| 79.98 | The cor. of secs. 20, 21, 28 and 29. |
| | Land, broken mountainous. |
| | Soil, rocky loam; 3rd rate. |
| | Timber, juniper and pinon pine, |
| | Undergrowth, bunch grass and sagebrush. Fair grazing. |
| | --- |
| | N. 0°03' W., bet. secs. 20 and 21. |
| | Desc. 200 ft. over broken mountain land, thru scattering timber. |
| 15.00 | Draw, course S. 40° W.; asc. 75 ft. over broken land. |
| 32.50 | Spur, project W. 8 chs., then S. 40° W.; desc. 20 ft. to ¼ sec. cor. |
| 40.00 | On grassy, steep W. slope |
| | Set an iron post, 3 ft. long, 1 in. in diam., 20 ins. in the ground, on bedrock, and 16 ins. in a mound of stone, for ¼ sec. cor., with brass cap marked |
| | ¼ / S 20 \| S 21 / 1923 |

| Chains | |
|---|---|
| | from which |
| | A pinon pine, 4 ins. in diam., bears N. 10° E., 100 lks. dist., marked ¼ S. 21 B T. |
| | A juniper, 6 ins. in diam., bears N. 40° W., 89 lks. dist., marked ¼ S 20 B T. |
| | Continue desd. 80 ft. over broken land. |
| 74.00 | Draw, course S. 70° W.; asc. 20 ft. to cor. |
| 80.00 | On top of spur, projects W. |
| | Set an iron post, 3 ft. long, 2 ins. in diam., 20 ins. in the ground, on bedrock, and 16 ins. in a mound of stone, for cor., of secs. 16, 17, 20 and 21, with brass cap marked |

T 26 S R 18 W

| | |
|---|---|
| S 17 | S 16 |
| S 20 | S 21 |

1923

| | |
|---|---|
| | from which |
| | A juniper, 14 ins. in diam., bears N. 50° E., 77 lks. dist., marked T 26 S R 18 W S 16 B T. |
| | A juniper, 10 ins. in diam., bears S. 12¾° E., 148 lks. dist., marked T 26 S R 18 W S 21 B T. |
| | A juniper, 8 ins. in diam., bears S. 7¼° W., 163 lks. dist., marked T 26 S R 18 W S 20 B T. |
| | A juniper, 10 ins. in diam., bears N. 52¾° W., 50 lks. dist., marked T 26 S R 18 W S 17 B T. |
| | Land, broken mountainous; general drainage SW. along line. |
| | Soil, rocky loam; 3rd rate. |
| | Timber, juniper and pinon pine. |
| | Undergrowth, bunch grass and sagebrush. Fair grazing. |

---

| | |
|---|---|
| | S. 89° 56' E., on a random line, bet. secs. 16 and 21 |
| 40.00 | Set temp. ¼ sec. cor. |
| 79.90 | Intersect N. and S. line, 5 lks. S. of cor. of secs. 15, 16, 21 and 22. |

Thence

N. 89° 58' W., on a true line, bet. secs. 16 and 21.

Desc. 60 ft. over broken mountainous land, thru scattering timber.

4.00 Draw, course NE.; asc. 250 ft.

18.80 Spur, projects N. 30° E.; desc. 40 ft.

15.00 Draw, course N. 30° E.; asc. 435 ft.

35.00 Top of spur, projects N. 10° E.; desc. 210 ft.

39.50 Top of porphyry ledge, bears N. and S., 20 ft. high.

39.95 On steep rocky W. slope, at foot of ledge.

Set an iron post, 3 ft. long, 1 in. in diam., 8 ins. in the ground to bedrock, and 22 ins. in a mound of stone, for ¼ sec. cor., with brass cap marked

¼ S 16 / S 21 / 1923

from which

A pinon pine, 4 ins. in diam., bears West, 60 lks. dist., marked ¼ S 21 B T.

A pinon pine, 6 ins. in diam., bears N. 30° W., 52 lks. dist., marked ¼ S 16 B T.

Continue desc. 190 ft.

56.00 Draw, course N.; asc. 200 ft.

67.60 Top of spur, projects N.; desc. 200 ft. along top of spur.

79.90 The cor. of secs. 16, 17, 20 and 21.

Land, broken mountainous.

Soil, rocky loam; 3rd. rate.

Timber, juniper and pinon pine.

Undergrowth, grass and sagebrush. Fair grazing.

---

N. 0° 5' W., bet. secs. 16 and 17.

Desc. 125 ft. over mountainous land, thru scattering timber.

19.90 Draw, course NW.; asc. 20 ft.

30.00 Top of spur, projects NW.; desc. 40 ft. to ¼ sec. cor.

## Subdivisions of T. 26 S., R. 18 W.

Chains

40.00 On rolling W. slope

Set an iron post, 3 ft. long, 1 in. in diam., 18 ins. in the ground, on bedrock, and 15 ins. in a mound of stone, for ¼ sec. cor., with brass cap marked

¼

S 17 | S 16

1923

From which

A juniper, 8 ins. in diam., bears N. 6½° E., 25 lks. dist., marked ¼ S 16 B T.

A juniper, 6 ins. in diam., bears S. 4° W., 27 lks. dist., marked ¼ S 17 B T.

Intersect bdry. 1.00 ft.

Leave timber, bears E. and W.

74.72 Large draw, course NE.; asc. 35 ft. to cor.

Road, bears NW. and SW.

Cross draw

Set an iron post, 3 ft. long, 2 ins. in diam., 27 ins. in the ground, for cor. of secs. 8, 9, 16 and 17, with brass cap marked

T 26 S R 18 W

S 8 | S 9

S 17 | S 16

1923

and raise a mound of stone, 2 ft. base, 1½ ft. high, on the post.

Land, rolling mountainous.

Soil, sandy loam; 3rd rate.

Timber, juniper and pinon pine.

Undergrowth, sagebrush and grass. Fair grazing.

---

S. 89° 50' E., on a random line, bet. secs. 9 and 16.

Set temp. ¼ sec. cor.

79.96 Intersect E. and W. line, 2 lks. N. of cor. of secs. 9, 10, 15 and 16.

Subdivisions of T. 26 S., R. 18 W.

| Chains | |
|---|---|
| | Thence |
| | N. 89° 57' W., on a true line, bet. secs. 9 and 16. |
| | Asc. 60 ft. over rolling hilly land. |
| 34.90 | Road, bears N. 15° W. and S. 15° E. |
| 39.98 | On top of spur ridge, bears N. 30° E. from S. 20° W. |
| | Set an iron post, 3 ft. long, 1 in. in diam., 18 ins. in the ground, on bedrock, and 18 ins. in a mound of stone, for ¼ sec. cor, with brass cap marked |
| | ¼ S 9 / S 16 |
| | 1923 |
| | deposited a marked stone, 4x4x2 ins., marked with a cross, X, beneath the post. |
| | Desc. 100 ft. over rolling hilly land. |
| 46.00 | Road, bears N. 75° W. and S. 75° E. |
| 74.00 | Road, bears NE. and SW. |
| 77.. | Draw, course NE.; asc. 35 ft. to cor. |
| 79.96 | The cor. of secs. 8, 9, 16 and 17. |
| | Land, rolling hills. General drainage NE. |
| | Soil, rocky loam; 3rd rate. |
| | Timber, none. |
| | Undergrowth, sagebrush and greasewood. |
| | --- |
| | N. 0° 3' W., bet. secs. 8 and 9. |
| | Asc. 5 ft. over rolling bench land. |
| 5.00 | Flat top spur, projects N. 60° E.; desc. 20 ft. |
| 19.00 | Draw, course N. 60° E.; asc. 25 ft. to ¼ sec. cor. |
| 40.00 | On gentle rolling bench land |
| | Set an iron post, 3 ft. long, 1 in. in diam., 27 ins. in the ground for ¼ sec. cor., with brass cap marked |
| | ¼ S 8 \| S 9 |
| | 1923 |
| | and raise a mound of stone, 2 ft. base, 1½ ft. high, |

Subdivisions of T. 26 S., R. 18 W.

| Chains | |
|---|---|
| | W. of the post. |
| . | Continue asc. 15 ft. |
| 55.00 | Low spur, projects N. 65° E.; desc. 50 ft. to sec. cor. |
| 80.00 | On gentle N. slope |
| | Set an iron post, 3 ft. long, 2 in. in diam., 27 ins. in the ground, for cor. of secs. 4, 5, 8, and 9, with brass cap marked |

T 26 S. R 18 W

| | |
|---|---|
| S 5 | S 4 |
| S 8 | S 9 |

1923

| | |
|---|---|
| | and raise a mound of stone, 2 ft. base, 1½ ft. high, W. of the post. |
| | Land, rolling desert land. |
| | Soil, gravelly loam; 2nd and 3rd rate. |
| | No timber. |
| | Undergrowth, greasewood, sagebrush and grass. Fair grazing. |

---

| | |
|---|---|
| | S. 89° 57' E., on a random line, bet. secs. 4 and 9. |
| 40.00 | Set temp. ¼ sec. cor. |
| 79.92 | Intersect N. and S. line, 7 lks. S. of cor. of secs. 3, 4, 9 and 10. |
| | Thence |
| | West, on a true line, bet. secs. 4 and 9. |
| | Asc. 105 ft. over heavy rolling land. |
| 10.40 | Spur ridge, falls N. 30° E. from S. 30° W.; desc. 135 ft. |
| 18.00 | Head of draw, course N.; asc. 80 ft. |
| 22.80 | Top of spur, projects N. 10° E.; desc. 210 ft. |
| 33.40 | Road, bears N. 30° E. and S. 30° W.; |
| 35.20 | Wash, 3 ft. deep, 30 lks. wide, course N. 30° E.; asc. 25 ft. to ¼ sec. cor. |
| 39.96 | On gentle NE. slope |
| | Set an iron post, 3 ft. long, 1 in. in diam., 27 ins. |

Subdivisions of T. 26 S., R. 18 W.

| Chains | |
|---|---|
| .. | in the ground, for ¼ sec. cor., with brass cap marked<br>¼ S 4 / S 9<br>1923<br>and raise a mound of stone, 2 ft. base, 1½ ft. high, N. of the post. |
| | Continue asc. 25 ft. over rolling bench land to cor. |
| 79.92 | The cor. of secs. 4, 5, 8 and 9. |
| | Land, heavy rolling hills, east half mile, and rolling bench land west half mile. |
| | Soil, gravelly loam; 2nd and 3rd rate. |
| | No timber. |
| | Undergrowth, grass and sagebrush. Fair grazing. |
| | --- |
| | N. 0° 3' W., bet. secs. 4 and 5. |
| | Desc. 5 ft. over rolling bench land. |
| 3.10 | Draw, course E.; asc. 25 ft. |
| 25.00 | Spur, projects E.; desc. 20 ft. |
| 40.00 | On rolling N. slope |
| | Set an iron post, 3 ft. long, 1 in. in diam., 27 ins. in the ground, for ¼ sec. cor., with brass cap marked<br>¼<br>S 5 \| S 4<br>1923<br>deposited a sandstone, 4x4x2 ins., marked with a cross, X, beneath the post.<br>No other accessories available. |
| | Continue desc. 30 ft. |
| 51.00 | Draw, course E.; asc. 125 ft. |
| 78.00 | Old road, bears N. 75° W. and S. 75° E. |
| 80.20 | Spur divide ridge, bears N. 75° E. and West.; desc. 10 ft. to cor. |
| 88.20 | Old road, bears E. and W. |

| Chains | |
|---|---|
| 105.06 | Intersect Fifth Standard Parallel South, thru R. 18 W., 9.14 chs E. of the standard cor. of secs. 32 and 33, at point of intersection. |
| | Set an iron post, 3 ft. long, 2 ins. in diam., 27 ins. in the ground for closing cor. of secs. 4 and 5, with brass cap marked |
| | T 25 S R 18 W<br>S 33<br>S 5 \| S 4<br>T 26 S \| R 18 W<br>CC<br>1923 |
| | deposited a sandstone, 4x4x2 ins., marked with a cross, X, beneath the post. |
| | No other accessories available. |
| | Land, rolling bench land; general drainage E. |
| | Soil, gravelly loam; 2nd and 3rd rate. |
| | No timber. |
| | Undergrowth, sagebrush, greasewood, and grass. Fair grazing. |
| | From the cor. of secs. 5, 6, 31 and 32, on the S. bdy. of the Tp., which is an iron post, 9 ins. above the ground; for description of cor. see field notes, under the heading of North Boundary of T. 27 S., R. 18 W. |
| | N. 0° 3' W., bet. secs. 31 and 32. |
| | Asc. 20 ft. over rolling mountain land, thru heavy timber. |
| 4.40 | Top of spur, projects NE.; desc. 90 ft. |
| 13.10 | Draw, course NE.; asc. 10 ft., |
| 22.10 | Small spur, projects NE.; desc. 23 ft. to |
| 27.00 | Draw, course NE.; |
| 35.00 | Low spur, projects NE. |
| 40.00 | On level land |
| | Set an iron post, 3 ft. long, 1 in. in diam., 27 ins. in the ground for ¼ sec. cor., with brass cap marked |

## Subdivisions of T. 26 S., R. 18 W.

Chains

¼ cor.

S 31 | S 32

1923

from which

A pinon pine, 5 ins. in diam., bears S. 37½° E., 29 lks. dist., marked ¼ S 32 B T.

A pinon pine, 8 ins. in diam., bears N. 87½° W., 23 lks. dist., marked ¼ S 31 B T.

Desc. 45 ft. over nearly level land

59.40 Swale, drains NE.; asc. 10 ft. to cor.

80.00 On level top of spur, projects NE

Set an iron post, 3 ft. long, 2 ins. in diam., 27 ins. in the ground for cor. of secs. 29, 30, 31 and 32, with brass cap marked

T 26 S R 18 W

S 30 | S 29

S 31 | S 32

1923

from which

A juniper, 5 ins. in diam., bears N. 52½° E., 137 lks. dist., marked T 26 S R 18 W S 29 B T.

A juniper, 6 ins. in diam., bears S. 58° E., 78 lks. dist., marked T 26 S R 18 W S 32 B T.

A pinon pine, 6 ins. in diam., bears S. 67° W., 24 lks. dist., marked T 26 S R 18 W S 31 B T.

A pinon pine, 8 ins. in diam., bears N. 28° W., 143 lks. dist., marked T 26 S R 18 W S 30 B T.

Land, rolling mountainous; general drainage NE.

Soil, sandy loam; 2nd and 3rd rate.

Timber, juniper and pinon pine.

Undergrowth, sagebrush and mountain grass. Fair grazing.

## Subdivisions of T. 26 S., R.18 W.

| Chains | |
|---|---|
| | S. 89° 56' E., on a random line, bet. secs. 29 and 32 |
| 40.00 | Set temp. ¼ sec. cor. |
| 79.96 | Intersect N. and S. line, 16 lks. N. of cor. of secs. 28, 29, 32 and 33. |
| | Thence |
| | N. 89° 49' W., on a true line, bet. secs. 29 and 32. |
| | Asc. 450 ft. over rolling E. slope, thru scattering timber. |
| 32.00 | Top of spur, projects N.; desc. 235 ft. to sec. cor. |
| 39.96 | On west slope |
| | Set an iron post, 3 ft. long, 1 in. in diam., 27 ins. in the ground for ¼ sec. cor., with brass cap marked |
| | ¼ S 29 / S 32 / 1923 |
| | from which |
| | A juniper, 6 ins. in diam., bears N. 7° W., 28 lks. dist., marked ¼ S 29 B T. |
| | No other trees available. |
| | and raise a mound of stone, 3 ft. base, 3 ft. high, N. of the post. |
| | Continue desc. 65 ft. |
| 46.10 | Draw, course N.; asc. gentle E. slope 45 ft. |
| 48.10 | Road, bears N. and S. |
| 55.00 | Top of spur, projects N. 20° E.; desc. 30 ft. |
| 57.95 | Draw, course NE.; asc. 150 ft. over rolling E. slope to cor. |
| 79.96 | The cor. of secs. 29, 30, 31 and 32. |
| | Land, mountainous. |
| | Soil, rocky clay loam; 2nd and 3rd rate. |
| | Timber, juniper and pinon pine. |
| | Undergrowth, sagebrush, bunch grass and mountain mahogany. [illegible]. |

Subdivisions of T. 26 S., R. 18 W.

| Chains | |
|---|---|
| | N. 89° 56' W., on a random line, bet. secs. 30 and 31. |
| 40.00 | Set temp. ¼ sec. cor. |
| 78.04 | Intersect W. bdy. of the Tp., 16 lks. N. of cor. of secs. 25, 30, 31 and 36; heretofore described. |
| | Thence |
| | N. 89° 57' E., on a true line, bet. secs. 30 and 31. |
| | Desc. 175 ft. over mountainous land, thru heavy timber. |
| 16.20 | Head, of draw, course N. 10° E.; asc. 40 ft. |
| 29.35 | Top of spur, projects N. 15° E.; desc. 130 ft. |
| 38.04 | Draw, course N. 35° E. |
| | In bottom of draw |
| | Set an iron post, 3 ft. long, 1 in. in diam., 27 ins. in the ground for ¼ sec. cor., with brass cap marked |
| | ¼ S 30 / S 31 / 1923 |
| | from which |
| | A pinon pine, 6 ins. in diam., bears N. 14° E., 200 lks. dist., marked ¼ S 30 B T. |
| | A juniper, 12 ins. in diam., bears S. 30° W., 223 lks. dist., marked ¼ S 31 B T. |
| | Asc. 50 ft. over rolling mountainous land. |
| 46.10 | Top of spur, projects N. 20° E.; desc. 45 ft. |
| 54.00 | Draw, course N. 20° E.; asc. 55 ft. to cor. |
| 78.04 | The cor. of secs. 29, 30, 31 and 32. |
| | Land, rolling mountains. |
| | Soil, sandy clay loam; 2nd and 3rd rate. |
| | Timber, juniper and pinon pine. |
| | Undergrowth, sagebrush and greasewood. Fair grazing. |
| | --- |
| | N. 0° 3' W., bet. secs. 29 and 30; |
| | Over, rolling top of spur, projects NE., thru scattering timber. |
| 5.00 | Desc. 230 ft. over NW. slope. |

.Subdivisions of T. 26 S., R. 18 W.,

| Chains | |
|---|---|
| 24.88 | Draw, course N. 70° E.; over rolling S. slope |
| 29.57 | Slope changes to E. slope. |
| 40.00 | On gentle E. slope |
| | Set an iron post, 3 ft. long, 1 in. in diam., 27 ins. in the ground for ¼ sec. cor. with brass cap marked |
| | ¼<br>S 30 \| S 29<br>1923 |
| | from which |
| | A pinon pine, 5 ins. in diam., bears S. 68½° E., 79 lks., dist., marked ¼ S 29 B T. |
| | A pinon pine, 7 ins. in diam., bears N. 31½° W., 52 lks. dist., marked ¼ S 30 B T. |
| | Continue over broken E. slope |
| 68.14 | Top of spur, projects E.; desc. over N. slope 105 ft. to cor. |
| 80.00 | On broken N. slope |
| | Set an iron post, 3 ft. long, 2 ins. in diam., 6 ins. in the ground, on bedrock, and 30 ins. in a mound of stone, for cor. of secs. 19, 20, 29 and 30, with brass cap marked |
| | T 26 S R 18 W<br>S 19 \| S 20<br>S 30 \| S 29<br>1923 |
| | from which |
| | A pinon pine, 7 ins. in diam., bears N. 52½° E., 25 lks. dist., marked T 26 S R 18 W S 20 B T. |
| | A pinon pine, 10 ins. in diam., bears S. 15½° E., 66 lks. dist., marked T 26 S R 18 W S 29 B T. |
| | A pinon pine, 10 ins. in diam., bears S. 63½° W., 54 lks. dist., marked T 26 S R 18 W S 30 B T. |
| | A pinon pine, 6 ins. in diam., bears N. 48½° W., 48 lks. dist., marked T 26 S R 18 W S 19 B T. |

Subdivisions of T. 26 S., R. 18 W.

| Chains | |
|---|---|
| | Land, rolling hills. |
| | Soil, rocky clay loam; 2nd and 3rd rate. |
| | Timber, juniper and pinon pine. |
| | Undergrowth, bunch grass and sagebrush. Fair grazing. |
| | --- |
| | S. 89° 49' E., on a random line, bet. secs. 20 and 29. |
| 40.00 | Set temp. ¼ sec. cor. |
| 80.00 | Intersect N. and S. line, 7 lks. S. of cor. of secs. 20, 21, 28 and 29. |
| | Thence |
| | N. 89° 52' W., on a true line, bet. secs. 20 and 29 |
| | Desc. 245 ft. over rocky W. slope, thru scattering timber. |
| 13.00 | Draw, course S. 15° W.; asc. 50 ft. |
| 16.40 | Top of point of spur, falls S.; desc. 120 ft. |
| 19.50 | Same draw, course NW.; asc. 255 ft. to ¼ sec. cor. over rolling land; general drainage N. |
| 33.00 | Road, bears N. and S. |
| 35.00 | Draw, course N. |
| 40.00 | On broken W. slope |
| | Set an iron post, 3 ft. long, 1 in. in diam., 27 ins. in the ground for ¼ sec. cor., with brass cap marked |
| | ¼ S 20 / S 29 / 1923 |
| | from which |
| | A juniper, 14 ins. in diam., bears S. 10° W., 122 lks. dist., marked ¼ S 29 B T. |
| | A juniper, 9 ins. in diam., bears N. 11½° W., 190 lks. dist., marked ¼ S 20 B T. |
| | Continue 300 ft. over broken land. |
| 80.00 | The cor. of secs. 19, 20, 29 and 30. |
| | Land, rolling and broken hills. |

Subdivisions of T. 36 S., R. 18 W.

| Chains | |
|---|---|
| | Soil, rocky clay soil; 2nd and 3rd rate. |
| | Timber, juniper and pinon pine, |
| | Undergrowth, bunch grass and sagebrush. Fair grazing. |
| | S. 89° 57' W., on a random line, bet. secs. 19 and 30. |
| 40.00 | Set temp. ¼ sec. cor. |
| 77.95 | Intersect W. bdy. of the Tp., 5 lks. N. of cor. of secs. 19, 24, 25 and 30; heretofore described. |
| | Thence |
| | N. 89° 55' E., on a true line, bet. secs. 19 and 30. |
| | Desc. 120 ft. over broken SE. slope, thru medium timber. |
| 7.10 | Draw, in the bottom of which is a good clear stream of water, 2 lks. wide, 2 ins. deep, course NE.; asc. 120 ft. over rolling NW. slope. |
| 9.95 | Road, bears NE. and SW. |
| 20.95 | Top of spur, projects N. 30° E.; desc. 120 ft. |
| 31.70 | Draw, course N. 15° E.; asc. 45 ft. to ¼ sec. cor. |
| 37.95 | On rocky WNW. slope |
| | Set an iron post, 3 ft. long, 1 in. in diam., 27 ins. in the ground for ¼ sec. cor., with brass cap marked |
| | ¼ S 19 / S 30 / 1923 |
| | from which |
| | A pinon pine, 7 ins. in diam., bears S. 19½° E., 21 lks. dist., marked ¼ S 30 B T. |
| | A pinon pine, 6 ins. in diam., bears N. 24¾° W., 66 lks. dist., marked ¼ S 19 B T. |
| | Continue asc. over WNW. slope. 30 ft. |
| 44.10 | Top of asc.; desc. 21 ft. |
| 55.20 | Low spur, projects N. 80° E.; desc. 150 ft. along S. slope. |

| Chains | |
|---|---|
| 77.95 | The cor. of secs. 19, 20, 29 and 30. |
| | Land, rolling hills. |
| | Soil, rocky clay loam; 2nd and 3rd rate. |
| | Timber, juniper and pinon pine. |
| | Undergrowth, shadscale and bunch grass. |
| | --- |
| | N. 0° 3' W., bet. secs. 19 and 20. |
| | Desc. over N. slope 30 ft., thru scattering timber. |
| 4.00 | Draw, course E.; continue desc. 115 ft. to ¼ sec. cor. |
| 8.00 | Slope changes to E. slope. |
| 26.40 | Slope changes to N. slope. |
| 40.00 | On broken N. slope |
| | Set an iron post, 3 ft. long, 1 in. in diam., 20 ins. in the ground, on bedrock, and 16 ins. in a mound of stone, for ¼ sec. cor., with brass cap marked |
| | ¼<br>S 19 \| S 20<br>1923 |
| | from which |
| | A pinon pine, 5 ins. in diam., bears S. 60° E., 36 lks. dist., marked ¼ S 20 B T. |
| | A pinon pine, 6 ins. in diam., bears N. 43° W., 136 lks. dist., marked ¼ S 19 B T. |
| | Continue desc. 225 ft. |
| 54.00 | Draw, in the bottom of which is a good clear stream of water, 2 lks. wide, 2 ins. deep, course NE.; |
| | Asc. SE. slope 55 ft. |
| 66.21 | Top of spur, projects N. 75° E.; desc. 44 ft. |
| 71.16 | Draw, course E.; asc. 100 ft. to cor. Leave timber, bears E. and W. |
| 80.00 | On S. slope |
| | Set an iron post, 3 ft. long, 3 ins. in diam., 20 ins. in the ground, on bedrock, and 16 ins. in a mound of stone, for cor. of secs. 17, 18, 19 and 20, with brass cap marked |

## Subdivisions of T. 26 S., R. 18 W.

| Chains | |
|---|---|
| | T 26 S R 18 W<br>S 18 \| S 17<br>S 19 \| S 20<br>1923 |
| | deposit a sandstone, 4x3x1 ins., marked with a cross, X, beneath the monument. |
| | No other accessories available. |
| | Land, rolling and broken hills. |
| | Soil, rocky clay loam; 2nd and 3rd rate. |
| | Timber, juniper and pinon pine. |
| | Undergrowth, sagebrush and bunch grass. Fair grazing. |
| | S. 89° 52' E., on a random line, bet. secs. 17 and 20. |
| 40.00 | Set temp. ¼ sec. cor. |
| 80.04 | Intersect N. and S. line, 5 lks. N. of cor. of secs. 16, 17, 20 and 21. |
| | Thence |
| | N. 89° 50' W., on a true line, bet. secs. 17 and 20. |
| | Asc. 60 ft. over E. slope |
| 3.50 | Spur, projects N.; desc. 380 ft. over broken and rocky W. slope |
| 16.90 | Road, bears N. and S. |
| 17.00 | Draw, course N.; asc. 120 ft. |
| 37.00 | Small spur, projects N.; desc. 20 ft. |
| 39.00 | Small draw, course N.; asc. 20 ft. to ¼ sec. cor. |
| 40.02 | On broken E. slope |
| | Set an iron post, 3 ft. long, 1 in. in diam., 6 ins. in the ground, on bedrock, and 30 ins. in a mound of stone, for ¼ sec. cor., with brass cap marked |
| | ¼ S 17 / S 20<br>1923 |
| | deposit a sandstone, 4x4x2 ins., marked with a cross, X, beneath the monument. |
| | Continue over broken E. slope. |

Subdivisions of T. 26 S., R. 18 W.

| Chains | |
|---|---|
| 41.00 | Spur, project N. 10° E.; desc. 55 ft. over broken W. slope |
| 45.20 | Draw, course NE.; asc. 320 ft. over broken S. slope |
| 80.04 | The cor. of secs. 17, 18, 19 and 20. |
| | Land, rolling and broken hills. |
| | Soil, rocky clay loam |
| | Timber, very scattering pinon pine and juniper. |
| | Undergrowth, sagebrush and bunch grass. Fair grazing. |
| | --- |
| | S. 89° 55' W., on a random line, bet. secs. 18 and 19. |
| 40.00 | Set temp. ¼ sec. cor. |
| 77.78 | Intersect W. bdy. of the Tp., 5 lks. N. of the cor. of secs. 13, 18, 19 and 24; heretofore described. |
| | Thence |
| | N. 89° 53' E., on a true line, bet. secs. 18 and 19. |
| | Desc. 254 ft. over rolling E. slope, thru medium timber. |
| 17.40 | Draw, course NE.; asc. 15 ft. over broken land to ¼ sec. cor. |
| 36.80 | Top of spur, projects N. 60° W. |
| 37.78 | Near top of spur |
| | Set an iron post, 3 ft. long, 1 in. in diam., 5 ins. in the ground, on bed rock, and 31 ins. in a mound of stone for ¼ sec. cor., with brass cap marked |
| | ¼ S 18 / S 19 / 1923 |
| | from which |
| | A pinon pine, 11 in. in diam., bears S. 15½° E., 66 lks. dist., marked ¼ S 19 B T. |
| | A pinon pine, 8 ins. in diam., bears N. 23½° W., 75 lks. dist., marked ¼ S 18 B T. |
| | Desc. 40 ft. |
| 41.40 | Draw, course N.; asc. 35 ft. |
| 50.00 | Top of spur, projects N. 70° E.; desc. 40 ft. to cor. |
| 58.00 | Leave timber, bears N. and S. |

| Chains | |
|---|---|
| 77.78 | The cor. of secs. 17, 18, 19 and 20. |
| | Land, rolling and broken hills. |
| | Soil, rocky clay loam; 2nd and 3rd rate. |
| | Timber, pinon pine and juniper. |
| | Undergrowth, sagebrush and bunch grass. Fair grazing. |
| | N. 0° 3' W., bet. secs. 17 and 18. |
| | Asc. 10 ft. over rolling bench land. |
| 5.00 | Top of spur, projects E.; desc. 30 ft. |
| 7.00 | Enter scattering timber, bears E. and W. |
| 10.00 | Swale, drains NE.; asc. 30 ft. |
| 20.00 | Top of spur; projects NE.; desc. 100 ft. to ¼ sec. cor. |
| 40.00 | Near bottom of wash |
| | Set an iron post, 3 ft. long, 1 in. in diam., 27 ins. in the ground for ¼ sec. cor., with brass cap marked |
| | ¼<br>S 18 \| S 17<br>1923 |
| | from which |
| | A juniper, 13 ins. in diam., bears N. 46¼° E., 107 lks. dist., marked ¼ S 17 B T. |
| | A juniper, 7 ins. in diam., bears N. 68½° W., 71 lks. dist., marked ¼ S 18 B T. |
| 41.30 | Wash, 1 ch. wide, 2 ft. deep, course NE.; asc. 30 ft. |
| 55.00 | Top of flat spur, projects NE.; desc. 30 ft. |
| 71.00 | Wash, 30 lks. wide, 3 ft. deep, course E.; asc. 15 ft. to cor. |
| 80.00 | On gentle SW. slope |
| | Set an iron post, 3 ft. long, 2 ins. in diam., 10 ins. in the ground, on bedrock, and 26 ins. in a mound of stone, for cor. of secs. 7, 8, 17 and 18, with brass cap marked |

## Subdivisions of T. 26 S., R. 18 W.

| Chains | |
|---|---|
| | T 26 S R 18 W<br>S 7 \| S. 8<br>S 18 \| S 17<br>1923 |
| | from which |
| | A cedar, 8 ins. in diam., bears S. 7½° E., 310 lks. dist., marked T 26 S R 18 W S 17 B T. |
| | A pinon pine, 8 ins. in diam., bears S. 77½° W., 237 lks. dist., marked T 26 S R 18 W S 18 B T. |
| | A pinon pine, 10 ins. in diam., bears N. 39° W., 324 lks. dist., marked T 26 S R 18 W S 7 B T. |
| | No tree available for sec. 8. |
| | deposited a sandstone, 3x3x3 ins., marked with a cross, X, beneath the monument. |
| | Land, rolling hills. |
| | Soil, rocky loam; 2nd and 3rd rate. |
| | Timber, juniper and pinon pine, |
| | Undergrowth, sagebrush and bunch grass. Fair grazing. |
| | --- |
| | S. 89° 50' E., on a random line, bet. secs. 8 and 17. |
| 40.00 | Set temp. ¼ sec. cor. |
| 80.00 | Intersect N. and S. line, 2 lks. N. of cor. of secs. 8, 9, 16 and 17. |
| | Thence |
| | N. 89° 49' W., on a true line, bet. secs. 8 and 17. |
| | Over rolling desert land; asc. 30 ft. |
| 15.00 | Top of bench land, bears N. and S.; desc. 10 ft. |
| 21.80 | Wash, 1 ch. wide, 4 ft. deep, course N.; asc. 140 ft. over rolling land to top of spur. |
| 40.00 | On rolling desert land |
| | Set an iron post, 3 ft. long, 1 in. in diam., 27 ins. in the ground for ¼ sec. cor., with brass cap marked |
| | ¼ S 8 / S 17<br>1923 |

Subdivisions of T. 26 S., R. 18 E.

| Chains | |
|---|---|
| | and raise a mound of stone, 2 ft. base, 1½ ft. high, N. of the post. |
| | Continue over rolling land. |
| 44.00 | Road, bears NW and SE. |
| 76.00 | Top of spur, projects S.; desc. 20 ft. to cor. |
| [illegible] | The cor. of secs. 7, 8, 17 and 18. |
| | Land, rolling desert land. |
| | Soil, gravelly clay loam; 2nd and 3rd rate. |
| | Timber, none. |
| | Undergrowth, sagebrush and greasewood. Fair grazing. |
| | S. [illegible]° 33' W., on a random line, bet. secs. 7 and 18. |
| 40.00 | Set temp. ¼ sec. cor. |
| 77.73 | Intersect W. bdy. of the Tp., 9 lks. N. of the cor. of secs. 7, 12, 13 and 18; heretofore described. |
| | Thence |
| | N. 89° 49' E., on a true line, bet. secs. 7 and 18. |
| | Over rolling desert land, thru scattering timber.; desc. 45 ft. |
| 5.5 | Draw, course NE.; asc. 20 ft. over rolling land. |
| 36.70 | Top of low spur, course NE.; desc. 50 ft. to cor. |
| 37.73 | On [illegible] SE. slope |
| | Set a iron post, 3 ft. long, 1 in. in diam., 15 ins. in the ground, on bedrock, and 21 ins. in a mound of stone, for ¼ sec. cor., with brass cap marked |

¼ S 7 / S 18 / 1923

from which

A pinon pine, 8 ins. in diam., bears N. 14½° E., 87 lks. dist., marked ¼ S 7 B T.

A pinon pine, 10 ins. in diam., bears S. 65½° E., 80 lks. dist., marked ¼ S 18 B T.

Continue desc. 70 ft. over rolling land.

Subdivisions of T. 26 S., R. 18 W.

| Chains | |
|---|---|
| 48.60 | Wash, 30 lks. wide, 3 ft. deep, course, NE.; continue over rolling land. |
| 55.70 | Point of low spur, falls NE.; continue desc. 40 ft. |
| 60.70 | Wash, 10 lks. wide, 2 ft. deep, course NE.; continue desc. 40 ft. to cor. |
| 77.73 | The cor. of secs. 7, 8, 17 and 18. |
| | Land, rolling desert land. Fair grazing. |
| | Soil, gravelly clay; 2nd and 3rd rate. |
| | Timber. pinon pine and juniper. |
| | Undergrowth, sagebrush, yellow top and shadscale. |
| | --- |
| | N. 0°-3' W., bet. secs. 7 and 8. |
| | Over rolling desert land. |
| 26.00 | Road, bears NW. and SE. |
| 30.00 | Draw, course E.; asc. 30 ft. to ¼ cor. |
| 40.00 | on rolling desert land |
| | Set an iron post, 3 ft. long, 1 in. in diam., 27 ins. in the ground for ¼ sec. cor., with brass cap marked |
| | ¼<br>S 7 \| S 8<br>1923 |
| | and raise a mound of stone, 2 ft. base, 1½ ft. high, W. of the post. |
| | Continue asc. 10 ft. over rolling land. |
| 58.00 | Top of asc., bears N. and W.; over rolling land to cor. |
| 73.80 | Road, bears NE. and SW. |
| 80.00 | On rolling desert land |
| | Set an iron post, 3 ft. long, 2 ins. in diam., 27 ins. in the ground for cor. of secs. 5, 6, 7 and 8, with brass cap marked |

Subdivisions of T. 26 S., R. 18 W.

| Chains | |
|---|---|
| | T 26 S R 18 W<br>S 6 \| S 5<br>S 7 \| S 8<br>1923 |
| | and raise a mound of stone, 2 ft. base, 1½ ft. high, W. of the post. |
| | Land, rolling desert land. General Drainage E. |
| | Soil, gravelly clay; 2nd and 3rd rate. |
| | Timber, none. |
| | Undergrowth, sagebrush and grass. Fair grazing. |
| | --- |
| | S. 89° 49' E., on a random line, bet. secs. 5 and 8. |
| 40.00 | Set temp. ¼ sec. cor. |
| 80.06 | Intersect N. and S. line, at the cor of secs. 4, 5, 8 and 9. |
| | Thence |
| | N. 89° 49' W., on a true line, bet. secs. 5 and 8. |
| | Over rolling desert land. |
| 10.50 | Draw, course N. 75° E.; continue over rolling land. |
| 40.03 | On level top of asc., bears N. 60° E. and S. 60° W. |
| | Set an iron post, 3 ft. long, 1 in. in diam., 27 ins. in the ground for ¼ sec. cor., with brass cap marked |
| | ¼ S 5<br>S 8<br>1923 |
| | deposit a sandstone, 4x4x3 ins., marked with a (X) cross, beneath the post. |
| | No other accessories available. |
| | Continue over rolling desert land. |
| 80.06 | The cor. of secs. 5, 6, 7, and 8. |
| | Land, rolling desert land. General drainage NE. |
| | Soil, gravelly clay loam; 2nd and 3rd rate. |
| | Timber, none. |
| | Undergrowth, sagebrush and greasewood. Fair grazing. |

| Chains | |
|---|---|
| | S. 89° 49' W., on a random line, bet. secs. 6 and 7. |
| 40.00 | Set temp. ¼ sec. cor. |
| 77.50 | Intersect W. bdy. of the Tp., at the cor. of secs. 1, 6, 7 and 12; heretofore described. |
| | Thence |
| | N. 89° 49' E., on a true line, bet. secs. 6 and 7 |
| | Desc. 20 ft. over rolling desert land. |
| 25.00 | Draw, course NE.; asc. 30 ft. over rolling land to ¼ sec. cor. |
| 37.50 | On medium NW. slope |
| | Set an iron post, 3 ft. long, 1 in. in diam., 6 ins. in the ground, on bed rock, and 30 ins. in a mound of stone, for ¼ sec. cor., with brass cap marked |
| | ¼ S 6 / S 7 |
| | 1923 |
| | deposit a sandstone, 4x4x3 ins., marked with a cross, X, at base of monument. |
| | Continue asc. 10 ft. over rolling land. |
| 40.50 | Top of spur, projects NE.; desc. 255 ft., thru very scattering timber, on rolling NW. slope. |
| 76.00 | Wash, drains NE. |
| 77.50 | The cor. of secs. 5, 6, 7 and 8. |
| | Land, rolling hills; general drainage NE. |
| | Soil, sandy clay loam; 2nd rate. |
| | Timber, pinon pine and juniper. |
| | Undergrowth, sagebrush and greasewood. Fair grazing. |
| | N. 0° 3' W., bet. secs. 5 and 6. |
| | Desc. 20 ft. over rolling desert land. |
| 1.00 | Wash, 5 ft. deep, 30 lks. wide, course E.; asc. 40 ft. |
| 6.20 | Top of spur, projects E.; desc. 90 ft. |
| 10.40 | Draw, course E.; asc. 80 ft. |
| 20.10 | Top of abrupt asc., bears E. and W.; over rolling land. |

Subdivisions of T. 26 S., R. 18 W.

| Chains | |
|---|---|
| 40.00 | On rolling desert land<br>Set an iron post, 3 ft. long, 1 in. in diam., 10 ins. in the ground, on bedrock, and 20 ins. in a mound of stone, for ¼ sec. cor., with brass cap marked<br>1<br>S 6 \| S 5<br>1923<br>deposit a sandstone, 6x6x2 ins., marked with a cross, X, at base of monument. |
| | Desc. 6[illegible] ft. over rolling land. |
| 73.00 | Wash, 4 ft. deep, 8 lks. wide, course E.; asc. 60 ft. over rolling land to cor. |
| 83.00 | Road, bears E. and W. |
| | Top of sec. bears E. and W.; thence over rolling land. |
| 104.00 | Intersect Fifth Standard Parallel South, thru R. 18 W. 9.10 chs. E. of the st nd cor. of secs. 31 and 32; heretofore described. At point of intersection<br>Set an iron post, 3 ft. long, 2 ins. in diam., 27 ins. in the ground, for closing cor. of secs. 5 and 6, with brass cap marked<br>T 25 S R 18 W<br>S 32<br>S 6 \| S 5<br>T 26 S \| R 18 W<br>CC<br>1923<br>and raise a mound of stone, 2 ft. base, 1½ ft. high, S. of the post. |
| | Land, rolling desert land. General drainage E. |
| | Soil, sandy, gravelly, clay loam; 2nd and 3rd rate. |
| | Timber, none. |
| | Undergrowth, white sage. Fair grazing. |

T. 26 S., R. 18 W.

BOUNDARIES OF T. 26 S., R. 18 W.

LATITUDES, DEPARTURES AND CLOSING ERRORS.

| Line designated | Bearing | Dist. | Latitudes N | Latitudes S | Departures E | Departures W |
|---|---|---|---|---|---|---|
| East Bdy. of Twp: | North | 505.01 | 505.01 | | | |
| North Bdy. of Twp; | West | 477.31 | | | | 477.31 |
| West Bdy. of Twp: | South | 505.03 | | 505.03 | | |
| South Bdy. of Twp: | S.89°56'E. | 478.24 | | .53 | 478.24 | |
| Convergency | | | | | | .57 |
| | | | 505.01 | 505.58 | 478.24 | 477.88 |
| | | | | 505.01 | 477.88 | |
| | Error in Latitude | | | .57 | .36 | |
| | Error in Departure | | | | 0.36 | |

GENERAL DESCRIPTION.

This township consists of rolling desert land in the eastern portion, the southwest quarter is broken and hilly, and the northwest quarter consists of low rolling hills. The highest point in the township is in section 28, the surface breaking off in all directions from said point. The principal drainage feature, a large, well defined and prominent wash, lies to the west of this high point, and drains northerly through the township. The drainage of the eastern portion of the township is generally to the east.

The soil consists of a gravelly clay loam, for the most part of this township, and is mixed with rock in the hilly parts and with sand in the north and northeast portions, and may be classified as to the whole as second and third rate.

There is practically no timber on the eastern two ranges of sections, but the remainder of the township is covered with a scattering growth of pinon pine and juniper, which becomes heavy in some parts, especially in sections 30, 31 and 32.

The whole of the township is covered with a medium growth of shadscale, yellow top, white sage, sagebrush and greasewood, and also a good growth of grass.

T. 26 S., R. 18 W.

The township affords a very good range for stock, especially sheep, as there is an abundance of and a very good variety of browse feed and a good growth of grass. This country is best suited for winter range.

There are only three sources of water supply in the township. Pine Springs located in the west half of the NW¼SW¼ of section 22, which flows about 1500 gallons daily into a cement cistern, that hold about 4500 gallons. Beers Springs located in the SE¼NE¼ of section 16, has been developed by running a tunnel 40 feet into the side of a hill and piped into a cement cistern with a 4500 gallon capacity. Both of these springs are claimed and developed by Walter James of Blackrock, Utah. A creek, 5 links wide, 2 inches deep, enters the township in the NW¼NW¼ of section 30 and flows north east through sec. 19. It is reported that this stream dries up in late summer or early fall.

There are no indications of coal, oil, or minerals in this township.

There are no settlers on this township at the present time, but there is a habitable house at Pine Springs, owner unknown.

---

FINAL TESTS OF INSTRUMENTS.

For final tests of instruments, see Test of Instruments at the beginning of the survey of T. 25 S., R. 18 W.

---

# BOOK A-468

4—680

## FIELD ASSISTANTS.

| NAMES. | CAPACITY. |
| --- | --- |
| | |

6—2764

# CERTIFICATE OF UNITED STATES SURVEYOR.
## CADASTRAL ENGINEER and TRANSITMAN

We, Ralph Gentry and H.S.Paul, Cadastral Engineer and U.S. Transitman, U. S. Surveyor, hereby certify upon honor that, in pursuance of special instructions received from the U. S. Surveyor General for Utah

bearing date of the 16th day of March, 1921, we have well, faithfully, and our in my own proper person and in strict conformity with said instructions, the Manual of Surveying Instructions, and the laws of the United States, surveyed all those parts or portions of

Independent resurvey of Fifth Standard Parallel South, through Range 18 West; West boundary of T. 26 S. R. 18 W, East boundary of Tp. 26 S., R. 18 W., or Third Auxilliary Guide Meridian West; Subdivisions of T. 26 S. R. 18 W.

of the Salt Lake Base and Meridian, in the State of Utah, which are represented on the foregoing field notes/and date diagram as having been executed by us, and under our directions and that all the corners said survey have been established and perpetuated in strict accordance with the Manual of Surveying Instructions, and the special written instructions of the U. S. Surveyor General for Utah and in the specific manner described in the field notes, and that the foregoing are the original field notes such survey.

Ralph Gentry
U. S. Cadastral Engineer U. S. Surveyor

Los Angeles Calif.

APPROVAL. Harold S. Paul
U. S. Transitman.

OFFICE OF THE UNITED STATES SURVEYOR GENERAL,
Salt Lake City, Utah
June 17, 1924, 19

The foregoing field notes of the survey of Independent resurvey of Fifth Standard parallel south, through Range 18 West; West boundary of T. 26 S. R. 18 W., East boundary of T. 26 S., R. 18 W. or Third Auxilliary Guide Meridian west; Subdivisions of T. 26 S. R. 18 W. of the Salt Lake Base and Meridian, Utah.

executed by Ralph Gentry and Harold S. Paul

under the special instructions dated March 16, 1921, 19--, having been critically examined, and the necessary corrections and explanations made, the said field notes, and the survey they describe, are hereby approved.

U. S. Surveyor General

I certify that the foregoing transcript of the field notes of the above-described surveys in , has been correctly copied from the original notes on file in this office.

U. S. Surveyor General

Blank

Page

Blank

Page

U. S. Surveyor General's Office
APR 4 1924
SALT LAKE CITY, UTAH

4—679

BOOK A-468 B

# FIELD NOTES

RESURVEY
OF THE ~~XXXXXX~~ OF THE

NORTH BOUNDARY OR FIFTH STANDARD PARALLEL SOUTH; SURVEY OF THE WEST BOUNDARY AND SUBDIVISIONS OF T. 26 S., R. 19 W.

*Of the* SALT LAKE BASE AND *Meridian,*

*In the State of* UTAH

EXECUTED BY

CHAS. F. MOORE AND ELMER L. SMITH

*In the capacity of U. S.* Transitmen ies *, under instructions dated* March 16 *, 1921, issued by the United States Surveyor General to govern surveys included in Group No.* 98 *, which were approved by the Commissioner of the General Land Office,* March 25 *, 1921.* Assignment instructions dated May 2, 1923.

*Survey commenced* July 1 *, 1923.*

*Survey completed* July 31 *, 1923.*

6—151

BOOK A 468

# INDEX DIAGRAM.

*Township* 26 S. , *Range* 19 W.

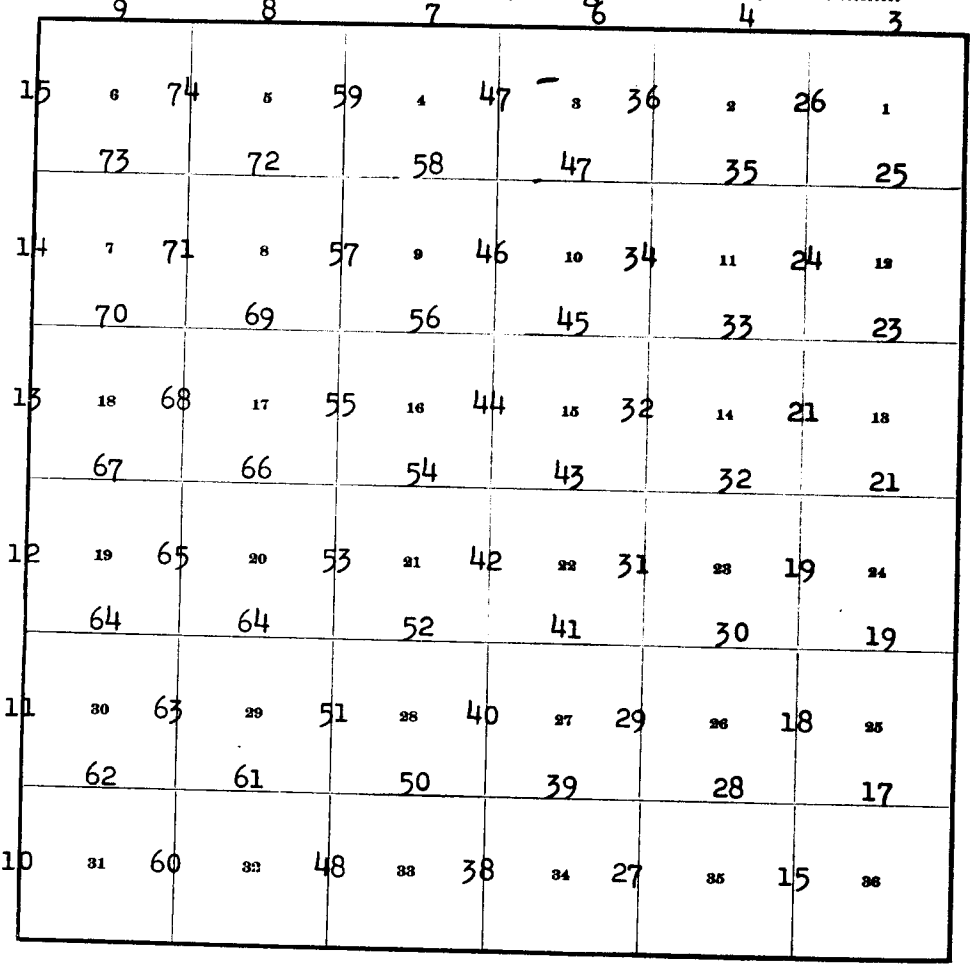

# DATE DIAGRAM T. 26 S., R. 19 W.

| | | | | | |
|---|---|---|---|---|---|
| 7-28-23 | 7-27-23 | 7-26-23 | 7-26-23 | 7-25-23 | 7-25-23 |
| 6 7-23-23 | 5 7-23-23 | 4 7-27-23 | 3 7-26-23 | 2 7-31-23 | 1 |
| 7 7-16-23 | 8 7-17-23 | 9 7-23-23 | 10 7-25-23 | 11 7-30-23 | 12 7-31-23 |
| 18 7-5-23 | 17 7-9-23 | 16 7-14-23 | 15 7-14-23 | 14 | 13 |
| 19 7-3-23 | 20 7-7-23 | 21 7-13-23 | 22 | 23 7-12-23 | 24 7-12-23 |
| 30 7-3-23 | 29 7-6-23 | 28 7-10-23 | 27 7-10-23 | 26 | 25 |
| 31 | 32 | 33 | 34 | 35 | 36 |

All lines dated and colored black were surveyed by Chas. F. Moore, U. S. Transitman.

All lines dated and colored red were surveyed by Elmer L. Smith, U. S. Transitman.

Survey commenced July 1, 1923, and executed with Young & Sons transits No. 8570, used by Chas. F. Moore, and Nos. 8589 and 8534, used by Elmer L. Smith, and which were approved by the Asst. Supervisor of Surveys for District No. 6, in Assignment Instructions dated Mav 21, 1923, subject to satisfactory field tests, the record of which appears below.

TESTS OF INSTRUMENTS T. 26 S., R. 19 W

We examine the adjustments of the transits and correct all errors, then, to test the solar apparatus by comparing their indications resulting from solar observations made during a.m. and p.m. hours with a meridian determined by observations on Polaris, I proceed as follows:

July 2, 1923; At my camp, in sec. 17, T. 26 S., R. 19 W., S. L. B. & M., with transit No. 8589, in approximate latitude 38° 32' N., and longitude 113° 57' W., at approximately 12h 59m a.m., l.m.t., I obs. Polaris at E. elong., with the telescope in the direct and reversed positions, and mark the mean point in the line thus determined, on a peg driven firmly in the ground about 8 chs. N. of this station.

At about 7h 00m a.m., l.m.t., I lay off the azimuth of Polaris 1° 25' to the W.. and mark the true mer. thus determined by a nail in a peg firmly driven in the ground about 8 chs. N. of this station.

Test of Transits Nos. 8570 and 8589:

July 2, 1923; At 9h 00m a.m., app.t., we set off 38° 32' on the lat. arcs, and 23° 06' N., on the decl. arcs, the lines defined by the solars coinciding with the true mer.

At app. noon, we make a meridian observation of the sun for time and latitude, observing simultaneously the altitude of the sun's lower limb and transit of the sun's west limb, reversing the telescope and observing simultaneously the altitude of the sun's upper limb and the transit of the sun's east limb:

| | |
|---|---|
| Mean observed altitude | 74° 33' 00" |
| Reduced latitude | 38° 32' 01" |
| Mean watch time of observation | 12h 41m 52s |
| Watch fast of local mean time | 38m 43s |

At app. noon, with the lat. arcs unchanged, we observe the sun on the mer., the resulting readings of the decl. arcs are 23° 05' N., which agrees with the calculated decl. of the sun.

TEST OF INSTRUMENTS T. 26 S., R. 19 W.

At 3h 00m p.m., app.t., with the lat. arcs unchanged, we set off 23° 04½' N. on the decl. arcs, the lines defined by the solars coinciding with the true mer.

Test of Transit No. 8534:

July 15, 1923; At my same station, at 9h 00m a.m., app.t., I set off 38° 32' on the lat. arc, and 21° 38' N., on the decl. arc, the line defined by the solar coinciding with the true mer.

At app. noon, with the lat. arc unchanged, I observe the sun on the mer. with the solar, the resulting reading of the decl. arc is 21° 36½' N., which agrees with the calculated decl. of the sun.

At 3h 00m p.m., app.t., with the lat. arc unchanged, I set off 21° 35½' N., on the decl. arc, the line defined by the solar coinciding with the true mer.

Tests at all hours suitable for solar observations give results which agree with the true mer., we therefore conclude that the adjustments of the instruments are satisfactory.

The instruments are tested at frequent intervals on true meridians and are personally kept in adjustment throughout the progress of the survey.

Measurements are made with a 5 ch. Lallie Steel Tape, tested by comparison with a Lufkin Standard Steel Tape. Measurements are reduced to true horizontal distances by the use of clinometers.

CHAINS

RESURVEY OF FIFTH STANDARD PARALLEL SOUTH, OR N. BOUNDARY OF T. 26 S., R. 19 W.

From the standard cor. of Tps. 25 S., Rs. 18 and 19 W., set as described in survey of T. 26 S., R. 18 W.

West, on resurvey line along N. bdy. of twp.

Over mountainous bench land covered with medium growth of pinon, juniper, sagebrush and bunch grass.

4.65 Spur, projects NE., 40 ft. above standard cor.

9.59 Draw, drains NE., 55 ft. below spur. Gradual ascent of E. slope

CHAINS

40.00 Set an iron post, 3 ft. long, 1 in. dia., 26 ins. in the ground, for standard ¼ sec. cor., with brass cap mkd

SC
¼ S36
1923

from which

A pinon, 12 ins. dia., bears N 7° E., 381 lks. dist., mkd SC¼S36BT
A juniper, 6 ins. dia., bears N 22° W., 377 lks. dist., m SC¼S36BT

Cor. sets on grassy E. slope 90 ft. above draw

Find no evidence of old standard ¼ sec. cor.

Continue ascent

64.06 Spur, projects SE., 140 ft. above draw. Descend SW. slope

68.21 Draw, drains NE., 30 ft. below spur.

68.29 Point for closing cor. of secs. 1 and 2, hereinafter described

80.00 Set an iron post, 3 ft. long, 2 ins. dia., 10 ins. in th ground to solid rock, in a mound of stone, for standar cor. of secs. 35 and 36, with brass cap mkd

SC
T25S R19W
S35 | S36
1923

from which

A pinon, 6 ins. dia., bears N 67¼° E., 111 lks. dist., mkd T25SR19WS36SCBT
A juniper, 8 ins. dia., bears N 69¼° W., 80 lks. dist., mkd T25SR19WS35SCBT

Find no evidence of old standard sec. cor.

Land, mountainous bench land.

Soil, sandy clay loam.

Timber, juniper, pinon.

Undergrowth, sagebrush, bunch grass.

Grazing, bunch grass.

General drainage, E.

---

West, on N. bdy. of twp. on resurvey

Over mountainous bench land covered with medium growth of pinon, juniper mahogany, sagebrush, bunch grass

RESURVEY OF FIFTH STANDARD PARALLEL SOUTH,
OR N. BOUNDARY OF T. 26 S., R. 19 W.

| CHAINS | |
|---|---|
| | Ascend |
| 29.96 | Ridge, bears NE. and SW., 135 ft. above standard sec. cor. |
| | Descend |
| 40.00 | Set an iron post, 3 ft. long, 1 in. dia., 10 ins. in the ground to solid rock, in a mound of stone, for Standard ¼ sec. cor., with brass cap mkd<br>SC<br>¼ S35<br>1923<br>from which |
| | A juniper, 8 ins. dia., bears N 56½° E., 131 lks. dist., mkd ¼S35SCBT |
| | A pinon, 6 ins. dia., bears N 22¼° E., 239 lks. dist., mkd ¼S35SCBT |
| | Cor. sets on W. slope 165 ft. below ridge. Descend |
| | Find no evidence of old standard ¼ sec. cor. |
| 53.03 | Draw, drains NE., 114 ft. below standard ¼ sec. cor. |
| | Ascend |
| 66.39 | Spur, projects NE., 125 ft. above draw. |
| | General ascent |
| 68.87 | Point for closing cor. of secs. 2 and 3, hereinafter described |
| 80.00 | Set an iron post, 3 ft. long, 2 ins. dia., 6 ins. in the ground to solid rock, in a mound of stone, for standard cor. of secs. 34 and 35, with brass cap mkd<br>SC<br>T25S R19W<br>S34 \| S35<br>1923<br>from which |
| | A juniper, 8 ins. dia., bears N 43½° E., 297 lks. dist., mkd T25SR19WS35SCBT<br>A juniper, 8 ins. dia., bears N 53¼° W., 242 lks. dist., mkd T25SR19WS34SCBT |
| | Cor. sets on gentle E. slope |
| | Find no evidence of old standard sec. cor. |
| | Land, mountainous bench land. |
| | Soil, sandy clay loam. |
| | Undergrowth, sagebrush, bunch grass. |
| | Timber, pinon, juniper, and mahogony. |

RESURVEY OF FIFTH STANDARD PARALLEL SOUTH,
ON N. BOUNDARY OF T. 26 S., R. 19 W.

| CHAINS | |
|---|---|
| | Grazing, bunch grass. |
| | General drainage, E. and W. |
| | West, on N. bdy. of twp., on resurvey, |
| | Over mountainous land covered with medium growth of timber and undergrowth |
| | Asc. gentle E. slope |
| 3.30 | Wagon road, bears N 20° E. to Snake Valley and S 20° W to Mountain Home Spring |
| 26.00 | Begin abrupt ascent of E. slope |
| 40.00 | Set an iron post, 3 ft. long, 1 in. dia., 26 ins. in the ground, for standard ¼ sec. cor., with brass cap mkd<br>SC<br>¼ S34<br>1923<br>from which |
| | A pinon, 12 ins. dia., bears N 74° 30' E., 12 lks. dist., mkd ¼S34SCBT<br>A juniper, 12 ins. dia., bears N 81° W., 31 lks. dist., mkd ¼S34SCBT |
| | Cor. sets on steep E. slope 220 ft. above std. sec. cor. |
| | Find no evidence of old std. ¼ sec. cor. |
| | Ascend steep E. slope |
| 55.40 | Spur, projects S., 200 ft. above std. ¼ sec. cor. |
| | Asc. along gentle SE. slope |
| 68.22 | Point for closing cor. of secs. 3 and 4, hereinafter described |
| 80.00 | Set an iron post, 3 ft. long, 2 ins. dia., 24 ins. in the ground, for standard cor. of secs. 33 and 34, with brass cap mkd<br>SC<br>T25SR19W<br>S33 \| S34<br>1923<br>from which |
| | A juniper, 8 ins. dia., bears N 66½° E., 33 lks. dist., mkd T25SR19WS34SCBT<br>A pinon, 8 ins. dia., bears N 41° W., 138 lks. dist., mkd T25SR19WS33SCBT |
| | Cor. sets on S. slope 90 ft. above spur |
| | Find no evidence of old std. sec. cor. |

RESURVEY OF FIFTH STANDARD PARALLEL SOUTH.
ON N. BOUNDARY OF T. 26 S., R. 19 W.

CHAINS

Land, mountainous. Soil, sandy clay loam with rocks imbedded. Timber, pinon, juniper, Undergrowth, sagebrush, wild rush, service berry. General drainage, NE.

West, on N. bdy. of twp. on resurvey,

Asc. gradually over mountainous land covered with medium stand of timber and scattering undergrowth

22.30 Divide bet. Hamlin and Pine valleys, bears N. and S. 35 ft. above std. sec. cor. Asc. along gentle N. slope

36.00 Small spur, projects S 80° W., 25 ft. above divide. Descend gradual W. slope

40.00 Set an iron post, 3 ft. long, 1 in. dia., 12 ins. in the ground to solid rock, in a mound of stone, for standard ¼ sec. cor., with brass cap mkd

SC
¼ S33
1923

from which

A pinon, 8 ins. dia., bears N 56½° E., 78 lks. dist., mkd ¼S33SCBT
A pinon, 6 ins. dia., bears N 7° E., 94 lks. dist., mkd ¼S33SCBT

Cor. sets 25 ft. below spur.

Find no evidence of old std. ¼ sec. cor.

Descend.

51.25 Wagon road, bears N 45° W to Hamlin valley and S 45° E to Mt. Home Spring, 200 ft. below std. ¼ sec. cor.

Asc. along broken NE. slope

68.00 Point for closing cor. of secs. 4 and 5, hereinafter described

72.33 Rocky spur, projects N 60° W., 220 ft. above wagon road.

Desc. abruptly

80.00 Set an iron post, 3 ft. long, 2 ins. dia., 24 ins. in the ground, for standard cor. of secs. 32 and 33, with brass cap mkd

SC
T26S R19W
S32 | S33
1923

from which

RESURVEY OF FIFTH STANDARD PARALLEL SOUTH,
ON N. BOUNDARY OF T. 26 S., R. 19 W.

| CHAINS | |
|---|---|
| | A pinon, 12 ins. dia., bears N 71½° E., 53 lks. dist., mkd T25SR19WS33SCBT |
| | A pinon, 8 ins. dia., bears N 35½° W., 14 lks. dist., mkd T25SR19WS32SCBT |
| | Cor. sets on W. slope 220 ft. below spur. |
| | Find no evidence of old std. sec. cor. |
| | Land, mountainous. Soil, sandy clay loam with mixture of rocks, and occasional rock ledges. Timber, pinon, juniper. Undergrowth, sagebrush, mahogany, bunch grass. |
| | General drainage, E. 22 chs. to NE., and W. 58 chs. to N |
| | West, on N. bdy. of twp. on resurvey, |
| | Desc. abruptly along broken NW. slope over rough mountainous land, covered with scattering timber and medium stand of undergrowth |
| 26.00 | Draw, drains W. to SW., 380 ft. below cor. |
| | Asc. broken SE. slope |
| 40.00 | Set an iron post, 3 ft. long, 1 in. dia., 16 ins. in the ground to solid rock, in a mound of stone, for standard ¼ sec. cor., with brass cap mkd<br>¼ SC<br>¼ S32<br>1923 |
| | from which |
| | A juniper, 12 ins. dia., bears N 53° E., 136 lks. dist., mkd ¼S32SCBT |
| | A pinon, 4 ins. dia., bears N 29½° W., 136 lks. dist., mkd ¼S32SCBT |
| | Cor. sets on SE. slope 25 ft. above draw. |
| | Find no evidence of old std. ¼ sec. cor. |
| | Asc. along SE. slope |
| 55.24 | Spur, projects S 60° W., 25 ft. above ¼ sec. cor. |
| | Desc. along broken NW. slope |
| 68.21 | Point for closing cor. of secs. 5 and 6, hereinafter described, 80 ft. below spur |
| | Ascend steep NE. slope |
| 72.59 | Spur, projects NW., 50 ft. above 68.21 |
| | Desc. abruptly |

RESURVEY OF FIFTH STANDARD PARALLEL SOUTH,
ON N. BOUNDARY OF T. 26 S., R. 19 W.

| CHAINS | |
|---|---|
| 80.00 | Set an iron post, 3 ft. long, 2 ins. dia., on solid rock over a chiseled (x)cross, in a mound of stone, for standard cor. of secs. 31 and 32, with brass cap mkd<br>SC<br>T25S R19W<br>S31 \| S32<br>1923<br>from which<br>A pinon, 12 ins. dia., bears N 37¾° E., 75 lks. dist., mkd T25SR19WS32SCBT<br>A pinon, 10 ins. dia., bears N 2° 30' W., 71 lks. dist., mkd T25SR19WS31SCBT |
| | Cor. sets on W. slope 190 ft. below spur |
| | Find no evidence of old std. sec. cor. |
| | Land, mountainous. Soil, sandy clay loam with intermixture of rocks and occasional ledges. Timber, pinon, juniper. Undergrowth, sagebrush, buck brush, wild rush, mahogany, bunch grass. General drainage, W. |
| | West, along N. bdy. of twp. on resurvey, |
| | Desc. SW. slope over rolling bench land covered with scattering timber and undergrowth |
| 25.00 | Wagon road, bears N 10° E. and S 10° W., 165 ft. below cor. Desc. gradually |
| 40.00 | Set an iron post, 3 ft. long, 1 in. dia., 15 ins. in the ground to solid rock, in a mound of stone, for standard ¼ sec. cor., with brass cap mkd<br>SC<br>¼ S31<br>1923<br>from which<br>A juniper, 10 ins. dia., bears N 64° 15' E., 110 lks. dist., mkd ¼S31SCBT<br>A juniper, 10 ins. dia., bears N 34¾° W., 102 lks. dist., mkd ¼S31SCBT |
| | Cor. sets on gradual W. slope 35 ft. below wagon road. |
| | Find no evidence of old std. ¼ sec. cor. |
| | Desc. gradually over rolling hills |
| 65.12 | Point for closing cor. of Tps. 26 S., Rs. 19 and 20 W., hereinafter described |

| CHAINS | |
|---|---|
| | Thence continue |
| | West along Fifth Standard Parallel South, with continued measurement |
| 80.00 | Set an iron post, 3 ft. long, 3 ins. dia., 24 ins. in the ground, for standard cor. of T . 25 S., Rs. 19 and 20 W., with brass cap mkd |

SC
T25S
R20W | R19W
S36 | S31
1923

from which

A juniper, 6 ins. dia., bears N 55° E., 197 lks. dist., mkd T25SR19WS31SCBT
A juniper, 4 ins. dia., bears N 88½° W., 176 lks. dist., mkd T25SR20WS36SCBT

Find no evidence of old std. twp. cor.

Land, rolling bench land. Soil, sandy clay loam.

Timber, pinon, juniper, Undergrowth, sagebrush, buckbrush, mahogany, wild rush, shadscale, bunch grass, yellow top.

SURVEY OF W. BOUNDARY OF T. 26 S., R. 19 W.

From the cor. of Ts. 26 and 27 S., Rs. 19 and 20 W., set as described in survey of T. 27 S., R. 19 W.

North bet. secs. 31 and 36

Descend over rolling bench land covered with medium stand of junipers, and thick growth of bunch grass

| | |
|---|---|
| 14.97 | Draw, drains NW., 35 ft. below cor. Asc. |
| 19.96 | Spur, projects NW., 15 ft. abbve draw |
| 40.00 | Set an iron post, 3 ft. long, 1 in. dia., 26 ins. in the ground, for ¼ sec. cor., with brass cap mkd |

¼
S36 | S31
1923

from which

A pinon, 8 ins. dia., bears N 50½° E., 236 lks. dist., mkd ¼S31BT
A pinon, 10 ins. dia., bears N 78½° W., 158 lks. dist., mkd ¼S36BT

Descend

SURVEY OF W. BOUNDARY OF T. 26 S., R. 19 W.

| CHAINS | |
|---|---|
| 44.50 | Draw, drains W., 15 ft. below ¼ sec. cor. |
| 80 | Continue across rolling land |
| 80.00 | Set an iron post, 3 ft. long, 2 ins. dia., 10 ins. in the ground to solid rock, in a mound of stone, for cor. of secs. 25, 30, 31 and 36, with brass cap mkd<br>T26S<br>R20W \| R19W<br>S25 \| S30<br>S36 \| S31<br>1923<br>from which<br>A juniper, 6 ins. dia., bears N 65¾° E., 100 lks. dist., mkd T26SR19WS30BT<br>A juniper, 6 ins. dia., bears S 12¼° E., 147 lks. dist., mkd T26SR19WS31BT<br>A juniper, 6 ins. dia., bears S 79½° W., 224 lks. dist., too scrubby for marking<br>A juniper, 8 ins. dia., bears N 16¼° W., 85 lks. dist., mkd T26SR20WS25BT<br>Land, rolling bench. Soil, sandy clay loam. Timber, juniper, pinon. Undergrowth, sagebrush, bunch grass. General drainage, W. Grazing, bunch grass. |

North bet. secs. 25 and 30

Slight descent over rolling bench land covered with scattering juniper and pinon, and thick bunch grass

| | |
|---|---|
| 22.44 | Draw, drains SW., 65 ft. below cor. |
| 34.79 | Draw, drains W. |
| 40.00 | Set an iron post, 3 ft. long, 1 in. dia., 10 ins. in the ground to solid rock, in a mound of stone, for ¼ sec. cor., with brass cap mkd<br>¼<br>S25 \| S30<br>1923<br>from which<br>A juniper, 6 ins. dia., bears S 72¾° E., 28 lks. dist., mkd ¼S30BT<br>A juniper, 10 ins. dia., bears S 62½° W., 77 lks. dist., mkd ¼S25BT |

Continue over rolling bench land

SURVEY OF W. BOUNDARY OF T. 26 S., R. 19 W.

CHAINS

80.00 Set an iron post, 3 ft. long, 2 ins. dia., 20 ins. in the ground to solid rock, in a mound of stone, for cor. of secs. 19, 24, 25 and 30, with brass cap mkd

T26S
R20W | R19W
S24 | S19
S25 | S30
1923

from which

A juniper, 3 ins. dia., bears N 83½° E., 81 lks. dist., mkd BT(too scrubby for other markings)
A juniper, 8 ins. dia., bears S 52° E., 83 lks. dist., mkd T26SR19WS30BT
A juniper, 10 ins. dia., bears S 88¾° W., 60 lks. dist., mkd T26SR20WS25BT
A pinon, 16 ins. dia., bears N 53½° W., 94 lks. dist., mkd T26SR20WS24BT

Land, rolling bench. Soil, sandy clay loam.

Timber, juniper, pinon. Undergrowth, sagebrush, bunch grass. Grazing, bunch grass. General drainage, W.

---

North bet. secs. 19 and 24

Over rolling bench land covered with medium stand of juniper, pinon, sagebrush.

9.99 Draw, drains W., 20 ft. below cor.

40.00 Set an iron post, 3 ft. long, 1 in. dia., 26 ins. in the ground, for ¼ sec. cor., with brass cap mkd

¼
S24 | S19
1923

from which

A juniper, 6 ins. dia., bears S 42° E., 120 lks. dist., mkd ¼S19BT
A juniper, 6 ins. dia., bears S 62° W., 81 lks. dist., mkd ¼S24BT

48.99 Draw, drains W., 25 ft. below ¼ sec. cor.

Thence across bench land

74.84 Draw, drains W., 55 ft. below bench land

80.00 Set an iron post, 3 ft. long, 2 ins. dia., 24 ins. in the ground, for cor. of secs. 13, 18, 19 and 24, with brass cap mkd

SURVEY OF W. BOUNDARY OF T. 26 S., R. 19 W.

CHAINS

T26S
R20W | R19W
S13 | S18
S24 | S19
1923

from which

A juniper, 8 ins. dia., bears N 12° E., 173 lks. dist., mkd T26SR19WS18BT
A juniper, 3 ins. dia., bears S 32½° E., 80 lks. dist., mkd T26SR19WS19BT
A juniper, 10 ins. dia., bears S 48° W., 113 lks. dist., mkd T26SR20WS24BT
A juniper, 10 ins. dia., bears N 17¾° W., 124 lks. dist., mkd T26SR20WS13BT

Cor. sets on top of low flat ridge bearing E and W.

Land, rolling bench. Soil, sandy clay loam.

Timber, juniper, pinon. Undergrowth, sagebrush, bunch grass. Grazing, bunch grass. General drainage, W.

North bet. secs. 13 and 18

Over rolling bench land covered with scattering juniper, sagebrush, bunch grass.

15.90 Road in draw, bears NW. and SE., with NW. drainage

31.48 Draw, drains NW., 25 ft. below level of bench land

40.00 Set an iron post, 3 ft. long, 1 in. dia., 26 ins. in the the ground, for ¼ sec. cor., with brass cap mkd

¼
S13 | S18
1923

from which

A pinon, 14 ins. dia., bears S 22° E., 237 lks. dist., mkd ¼S18BT
A juniper, 6 ins. dia., bears S 55¾° W., 200 lks. dist., mkd ¼S13BT

Cor. sets on small sagebrush flat.

Continue over bench land

80.00 Set an iron post, 3 ft. long, 2 ins. dia., 15 ins. in the ground to solid rock, in a mound of stone, for cor. of secs. 7, 12, 13 and 18, with brass cap mkd

T26S
R20W | R19W
S12 | S7
S13 | S18
1923

CHAINS

from which

A pinon, 12 ins. dia., bears N 72¼° E., 237 lks. dist., mkd T26SR19WS7BT
A pinon, 14 ins. dia., bears S 50¾° E., 284 lks. dist., mkd T26SR19WS18BT
A pinon, 14 ins. dia., bears S 5¾° W., 192 lks. dist., mkd T26SR20WS13BT
A pinon, 12 ins. dia., bears N 27¼° W., 163 lks. dist., mkd T26SR20WS12BT

Cor. sets on small ridge bearing NW. and SE.

Land, rolling bench. Soil, clay loam. Timber, juniper, and pinon. Undergrowth, sagebrush, bunch grass. General drainage,

North bet. secs. 7 and 12

Over rolling bench land covered with scattering timber and undergrowth

40.00 Set an iron post, 3 ft. long, 1 in. dia., 26 ins. in the ground, for ¼ sec. cor., with brass cap mkd

¼
S12 | S7
1923

from which

A pinon, 16 ins. dia., bears N 62½° E., 87 lks. dist., mkd ¼S7BT
A juniper, 14 ins. dia., bears N 55° W., 72 lks. dist., mkd ¼S12BT

Cor. sets in draw draining W. Slight ascent

44.94 Small spur, projects W., 10 ft. above ¼ sec. cor.

Desc. general NW. slope 90 ft. to sec. cor.

68.94 Draw, drains N 60° W.

80.00 Set an iron post, 3 ft. long, 2 ins. dia., 16 ins. in the ground, to bedrock, in a mound of stone, for cor. of secs. 1, 6, 7 and 12, with brass cap mkd

T26S
R20W | R19W
S1 | S6
S12 | S7
1923

from which

A pinon, 6 ins. dia., bears N 30° E., 210 lks. dist., mkd T26SR19WS6BT
A pinon, 8 ins. dia., bears S 62° E., 187 lks. dist., mkd T26SR19WS7BT
A pinon, 4 ins. dia., bears S 20° W., 84 lks. dist., mkd T26SR20WS12BT
A pinon, 7 ins. dia., bears N 51½° W., 54 lks. dist., mkd T26SR20WS1BT

Land, rolling bench. General drainage, W. Soil, sandy clay loam. Timber, pinon, juniper. Undergrowth, sagebrush, bunch grass. Fair grazing.

SURVEY OF W. BOUNDARY OF T. 26 S., R. 19 W.

| | |
|---|---|
| | North bet. secs. 1 and 6 |
| | Over rolling bench land covered with scant stand of juniper and sagebrush |
| 17.00 | Draw, drains W. |
| 23.70 | Draw, drains W. |
| 40.00 | Set an iron post, 3 ft. long, 1 in. dia., 26 ins. in the ground, for ¼ sec. cor., with brass cap mkd<br>¼<br>S1 \| S6<br>1923<br>from which<br>A juniper, 8 ins. dia., bears S 54° E., 86 lks. dist., mkd ¼S6BT<br>A juniper, 6 ins. dia., bears S 72½° W., 76 lks. dist., mkd ¼S1BT |
| | Continue over rolling bench land |
| 105.26 | Intersect Fifth Standard Parallel South 14.88 chs. E. of Standard cor. of T. 25 S., Rs. 19 and 20 W., hereinbefore described. At point of intersection<br>Set an iron post, 3 ft. long, 3 ins. dia., 24 ins. in the ground, for closing cor. of T. 26 S., Rs. 19 and 20 W., with brass cap mkd<br>T25S R19W<br>S31<br>S1 \| S6<br>R20W \| R19W<br>T26S<br>CC<br>1923<br>from which<br>A juniper, 4 ins. dia., bears S53¾°E., 62 lks. dist., mkd BT only. Too scrubby for other markings.<br>A juniper, 6 ins. dia., bears S30½°W., 131 lks. dist., mkd BT only. Too scrubby for other markings. |
| | Land, rolling bench. Soil, sandy clay loam. |
| | Timber, juniper, Undergrowth, sagebrush, bunch grass. |
| | Grazing, bunch grass. General drainage, W. |

SUBDIVISIONS OF T. 26 S., R. 19 W.

From the cor. of secs. 1, 2, 35 and 36, on S. bdy. of twp., set as described in survey of T. 27 S., R. 19 W., under Group No. 97

SUBDIVISIONS OF T. 26 S., R. 19 W.

| CHAINS | |
|---|---|
| | N 0° 01' W., bet. secs. 35 and 36 |
| | Over rough mountainous land covered with a thick growth of pinons, mahogany, sagebrush, bunch grass. |
| | Asc. |
| 1.29 | Ridge, bears E. and W., 65 ft. above cor. Desc. steep NE. slope |
| 13.36 | Draw, drains E., 240 ft. below ridge. Asc. |
| 19.84 | Spur, projects E., 30 ft. above draw. Desc. |
| 24.34 | Draw, drains E., 85 ft. below spur. Asc. |
| 28.91 | Spur, projects E., 35 ft. above draw. Desc. |
| 30.90 | Draw, drains E., 25 ft. below spur. Asc. |
| 40.00 | On S. slope of spur(projects E.)45 ft. above draw |
| | Set an iron post, 3 ft. long, 1 in. dia., 16 ins. in the ground to solid rock, in a mound of stone, for ¼ sec. cor., with brass cap mkd |
| | ¼<br>S35 \| S36<br>1923 |
| | from which. |
| | A pinon, 6 ins. dia., bears S 89½° E., 13 lks. dist., mkd ¼S36BT<br>A pinon, 8 ins. dia., bears N 12° W., 21 lks. dist., mkd ¼S35BT |
| | Asc. gradual S. slope |
| 45.44 | Ridge, bears E. and W., 95 ft. above ¼ sec. cor. Desc. |
| 72.98 | Small rocky spur, projects NE. |
| 77.80 | Draw, small stream of fresh water, 1 lk. wide, 1 in. deep course NE., 270 ft. below ridge. Asc. gradual E. slope |
| 80.00 | Road bears NE and SW.<br>On rocky SE. slope, 25 ft. above draw |
| | Set an iron post, 3 ft. long, 2 ins. dia., 15 ins. in the ground to solid rock, in a mound of stone, for cor. of secs. 25, 26, 35 and 36, with brass cap mkd |
| | T26S \| R19W<br>S26 \| S25<br>S35 \| S36<br>1923 |
| | from which |

SUBDIVISIONS OF T. 26 S., R. 19 W.

| CHAINS | |
|---|---|
| | A pinon, 12 ins. dia., bears N.29½° E., 59 lks. dist., mkd T26SR19WS25BT |
| | A pinon, 8 ins. dia., bears S 48¾° E., 42 lks. dist., mkd T26SR19WS36BT |
| | A pinon, 8 ins. dia., bears S 54° W., 89 lks. dist., mkd T26SR19WS35BT |
| | A juniper, 8 ins. dia., bears N 38¾° W., 100 lks. dist., mkd T26SR19WS26BT |
| | Land, rough mountainous. Soil, sandy clay loam. |
| | Timber, pinon, cedar. Undergrowth, mahogany, sagebrush, bunch grass. Grazing, bunch grass. General drainage, E. |
| | N. 89° 55' E |
| | , on a random line bet. secs. 25 and 36 |
| 40.00 | Set temp. ¼ sec. cor. |
| 79.90 | Fall 9 lks. N. of cor. of secs. 25, 30, 31 and 36, set as described in survey of T. 26 S., R. 19 W. |
| | Thence |
| | S 89° 59' W., on true line bet. secs. 25 and 36 |
| | Asc. gradually over mountainous land covered with medium growth of timber and scattering undergrowth |
| 4.31 | Ridge, bears N 20° W. and S 20° E., 50 ft. above cor. |
| | Desc. steep W. slope 130 ft. to |
| 12.16 | Ascend gradually |
| 39.95 | Set an iron post, 3 ft. long, 1 in. dia., 4 ins. in the ground to solid rock, in a mound of stone, for ¼ sec. cor., with brass cap mkd |
| | ¼ S 25 / S 36. 1923 |
| | from which |
| | A pinon, 10 ins. dia., bears N 69¾° E., 14 lks. dist., mkd ¼S25BT. |
| | A pinon, 6 ins. dia., bears S 59¾° W., 18 lks. dist., mkd ¼S36BT |
| | Cor. sets on N. slope |
| 61.10 | Ridge, bears N 30°E. and S. 30° W., 700 ft. above 12.16, Forkie Spring and Pond bears N 56° W. Desc. W. slope |
| 76.40 | Wagon road, bears N 30° E. and S 30° W., 330 ft. below ridge. |
| 76.75 | Draw, good water, 1 lk. wide, 2 ins. deep, course N 30° E., asc. 65 ft. to |
| 79.90 | Cor. of secs. 25, 26, 35 and 36 |

SUBDIVISIONS OF T. 26 S., R. 19 W.

| CHAINS | |
|---|---|
| .. | Land, mountainous. Soil, sandy clay loam with inter[illegible] |
| .. | of rocks and sandstone ledges. Timber, pines, junipers, [illegible] |
| .. | willow along creek bottom. Undergrowth, wood rush, sage- |
| .. | brush, service berry. General drainage, NE. |
| | N 0° 01' W., bet. secs. 25 and 26 |
| | Over mountainous land covered with medium stand timber, and scattering undergrowth. Asc. |
| 3.80 | Spur, projects E. 20 ft. above cor., Creek rises 7 chs. E. Desc. NE. slope |
| 7.00 | Draw, drains SE., 20 ft. below spur. Asc. steep SE. slop |
| 30.62 | Rocky spur, projects N 60° E., 270 ft. above draw. Desc. abruptly |
| 40.00 | In Fork creek draw(draining E) and 170 ft. below spur. Set an iron post, 3 ft. long, 1 in. dia., 26 ins. in the ground, for ¼ sec. cor., with brass cap mkd |

¼

S26 | S25

1923

from which

A juniper, 8 ins. dia., bears N 37¾° E., 367 lks. dist., mkd ¼S25BT
A pinon, 6 ins. dia., bears S 25½° W., 137 lks. dist., mkd ¼S26BT
Forkie spring bears N 88° W.
Asc.

| | |
|---|---|
| 53.00 | Spur, projects E., 250 ft. above ¼ sec. cor. |
| | General descent |
| 80.00 | On SE. slope |
| | Set an iron post, 3 ft. long, 2 ins. dia., 14 ins. in the ground to solid rock, in a mound of stone, for cor. of secs. 23, 24, 25 and 26, with brass cap mkd |

T26S | R19W

S23 | S24

S26 | S25

1923

from which

A pinon, 16 ins. dia., bears N 73½° E., 23 lks. dist., mkd T26SR19WS24BT
A pinon, 6 ins. dia., bears S 36° E., 41 lks. dist., mkd T26SR19WS25BT

SUBDIVISIONS OF T. 26 S., R. 19 W.

| CHAINS | |
|---|---|
| | A pinon, 8 ins. dia., bears S 60½° W., 40 lks. dist., mkd T26SR19WS26BT |
| | A pinon, 10 ins. dia., bears N 36½° W., 62 lks. dist., mkd T26SR19WS23BT |
| | Land, mountainous. Soil, sandy clay with rocks imbedded and occasional sandstone ledges. Timber, pinon, juniper. Undergrowth, rabbit brush and sage brush, service berry, mahogany, wild rose. General drainage, NE. |
| | N 89° 59° E., on a random line bet. secs. 24 and 25 |
| 40.00 | Set temp. ¼ sec. cor. |
| 80.02 | Fall 2 lks. S. of the cor. of secs. 19, 24, 25 and 30, on E. bdy. of twp., set as described in survey of T. 26 S., R 18 W. |
| | Thence |
| | S 89° 58' W., on true line bet. secs. 24 and 25 |
| | Asc. general SE. slope |
| 25.02 | Spur, projects N., 295 ft. above cor. Desc. NW. slope |
| 38.02 | Draw, drains N 60° E., 40 ft. below spur. |
| 40.01 | Set an iron post, 3 ft. long, 1 in. dia., 12 ins. in the ground to solid rock, in a mound of stone, for ¼ sec. cor., with brass cap mkd<br>¼ S 24<br>S 25<br>1923<br>from which |
| | A pinon, 10 ins. dia., bears N 5° W., 79 lks. dist., Mkd ¼S24BT |
| | A pinon, 10 ins. dia., bears S 0° 30' W., 183 lks. dist., mkd ¼S25BT |
| | Cor. sets on SE. slope 10 above draw. |
| | Asec. SE. slope 350 ft. to |
| 80.02 | Cor. of secs. 23, 24, 25 and 26 |
| | Land, mountainous. Soil, sandy clay, with occasional sandstone ledges. Timber, pinon, cedar. Undergrowth, mahogany, service berry, sagebrush, wild rush. |
| | General drainage, NE. |
| | N 0° 01' W bet. secs. 23 and 24 |
| | Over mountainous land covered with medium growth of timber and undergrowth |

SUBDIVISIONS OF T. 26 S., R. 19 W.

| CHAINS | |
|---|---|
| | Asc. 15 ft. to |
| 2.60 | Spur, projects N 60° E., Desc. steep NW. slope |
| 11.51 | Draw, drains N. 60° E., good water 2½ lks. wide, 8 ins. deep, 270 ft. below spur. Asc. steep SE. slope |
| 34.50 | Spur, projects N 60° E., 280 ft. above draw. Desc. 35 ft |
| 40.00 | On rocky SE. slope |
| | Set an iron post, 3 ft. long, 1 in. dia., 6 ins. in the ground to solid rock, in a mound of stone, for ¼ sec. cor., with brass cap mkd |
| | ¼<br>S23 \| S24<br>1923 |
| | from which |
| | A pinon, 10 ins. dia., bears S 37¾° E., 50 lks. dist., mkd ¼S24BT<br>A pinon, 12 ins. dia., bears N 85½° W., 36 lks. dist., mkd ¼S23BT |
| | Asc. |
| 44.49 | Spur, projects NE., 20 ft. above ¼ sec. cor. |
| | Desc. steep N. slope |
| 53.00 | Draw, drains NE., 220 ft. below spur.(draw heads 15 chs. |
| | Asc. |
| 64.11 | Small spur, projects NE., 70 ft. above draw. Desc. gradu N slope |
| 69.00 | Draw, drains NE., 80 ft. below spur. Asc. steep SE. slop |
| 80.00 | On rocky SE. slope 140 ft. above draw |
| | Set an iron post, 3 ft. long, 2 ins. dia., 16 ins. in the ground to solid rock, in a mound of stone, for cor. of secs. 13, 14, 23 and 24, with brass cap mkd |
| | T26S \| R19W<br>S14 \| S13<br>S23 \| S24<br>1923 |
| | from which |
| | A pinon, 14 ins. dia., bears N 26¾° E., 71 lks. dist., mkd T26SR19WS13BT<br>A pinon, 8 ins. dia., bears S 19½° E., 38 lks. dist., mkd T26SR19WS24BT<br>A pinon, 18 ins. dia., bears S 40½° W., 54 lks. dist., mkd T26SR19WS23BT<br>A pinon, 12 ins. dia., bears N 21° W., 87 lks. dist., mkd T26SR19WS14BT |

SUBDIVISIONS OF T. 26 S., R. 19W.

| CHAINS | |
|---|---|
| | Land, mountainous. Soil, sandy clay loam with rocks imbedded, and sandstone ledges. Timber, willow, pinion, fir and juniper. Undergrowth, sagebrush, wild rush, service berry, mahogany. General drainage, NE. |
| | N. 89° 58' E., on a random line bet. secs. 13 and 24 |
| 40.00 | Set temp. ¼ sec. cor. |
| 79.92 | Intersect E. bdy. of twp., 33 lks. S. of cor. of secs. 13, 18, 19 and 24, set as described in survey of T. 26 S., R. 18 W. |
| | Thence |
| | S. 89° 44' W., on true line bet. secs. 13 and 24 |
| | Asc. gradual NE. slope |
| 7.85 | Spur, projects NE., 65 ft. above cor. Gradual descent |
| 25.92 | Draw, drains NE., 75 ft. below spur. Asc. |
| 34.98 | Small spur, projects NE. Desc. gradual NW. slope |
| 39.96 | In wide draw draining NE., 55 ft. below spur |
| | Set an iron post, 3 ft. long, 1 in. dia., 26 ins. in the ground, for ¼ sec. cor., with brass cap mkd<br>¼ S 13<br>S 24<br>1923<br>from which |
| | A pinon, 10 ins. dia., bears S 46¾° E., 15 lks. dist., mkd ¼S24BT<br>A pinon, 12 ins. dia., bears N 41° W., 104 lks. dist., mkd ¼S13BT |
| | Asc. steep NE. slope |
| 67.80 | Spur, projects NE., 345 ft. above ¼ sec. cor. |
| | Desc. steep NW. slope |
| 73.42 | Draw, drains NE., 90 ft. below spur. Asc. steep SE. slope 185 ft. to |
| 79.92 | Cor. of secs. 13, 14, 23 and 24 |
| | Land, rough mountainous bench land. Soil, sandy clay loam. Timber, pinon, juniper, Undergrowth, sagebrush, bunch grass, mahogany. General drainage, NE. |
| | N. 0° 01' W., bet. secs. 13 and 14 |
| | Over mountainous land covered with medium growth of |

## SUBDIVISIONS OF T. 26 S., R. 19 W.

| CHAINS | |
|---|---|
| | timber and scattering undergrowth |
| | Asc, gentle SE. slope |
| 2.80 | Spur, projects E., and desc. steep N. slope |
| 16.64 | Draw, drains NE., 200 ft. below spur. Asc. gentle SE. slope |
| 37.00 | Small spur, projects N 60° E., 25 ft. above draw. Desc. gradual slope |
| 40.00 | On gentle N. slope |

Set an iron post, 3 ft. long, 1 in. dia., 15 ins. in the ground to solid rock, in a mound of stone, for ¼ sec. cor., with brass cap mkd

S14 | S13

1923

from which

A pinon, 6 ins. dia., bears N 54° E., 38 lks. dist., mkd ¼S13BT
A pinon, 6 ins. dia., bears S 80° W., 14 lks. dist., mkd ¼S14BT

Desc.

| | |
|---|---|
| 53.73 | Draw, drains NE., 160 ft. below ¼ sec. cor. asc. along broken NE. slope |
| 71.46 | Spur, projects N 45° E., 80 ft. above draw. slight asc. along gentle E. slope |
| 80.00 | On rocky E. slope 10 ft. above spur |

Set an iron post, 3 ft. long, 2 ins. dia., 12 ins. in the ground to solid rock, in a mound of stone, for cor. of secs. 11, 12, 13 and 14, with brass cap mkd

T26S R19W

S11 | S12

S14 | S13

1923

from which

A pinon, 12 ins. dia., bears N 45½° E., 112 lks. dist., mkd T26SR19WS12BT
A pinon, 6 ins. dia., bears S 51½° E., 53 lks. dist., mkd T26SR19WS13BT
A pinon, 14 ins. dia., bears S 48½° W., 36 lks. dist., mkd T26SR19WS14BT
A pinon, 10 ins. dia., bears N 24½° W., 62 lks. dist., mkd T26SR19WS11BT

SUBDIVISIONS OF T. 26 S., R. 19 W.

| CHAINS | |
|---|---|
| | Land, mountainous. Soil, sandy clay loam with rocks. Timber, pinon, juniper. Undergrowth, sagebrush, buckbrush, wild rush, service berry. General drainage, NE. |
| | N 89° 44' E., on a random line bet. secs. 12 and 13 |
| 40.00 | Set temp. ¼ sec. cor. |
| 80.14 | Interesect E. bdy. of tp., 9 lks. N. of cor. of secs. 7, 12, 13 and 18, set as described in survey of T. 26 S., R. 18 W. |
| | Thence |
| | S 89° 48' W., on true line bet. secs. 12 and 13 |
| | Over rough mountainous land covered with heavy stand of timber and undergrowth |
| | Asc. |
| 14.60 | Spur, projects NE., 160 ft. above cor. Desc. steep NW. slope |
| 25.20 | Draw, drains NE., 65 ft. below spur. Asc. gradual E. slope |
| 40.07 | On small spur projecting NE., 30 ft. above draw |
| | Set an iron post, 3 ft. long, 1 in. dia., 6 ins. in the ground, to solid rock, in a mound of stone, for ¼ sec. cor., with brass cap mkd<br>¼ S 12 / S 13 1923 |
| | from which |
| | A pinon, 8 ins. dia., bears N 22° W., 93 lks. dist., mkd ¼S12BT<br>A pinon, 10 ins. dia., bears S 23¼° W., 60 lks. dist., mkd ¼S13BT |
| | Asc. |
| 49.99 | Spur, projects N., 55 ft. above ¼ sec. cor. Desc. |
| 53.75 | Draw, drains N., 135 ft. below spur. Asc. steep E. slope |
| 69.05 | Spur, projects N., 240 ft. above draw. General descent |
| 80.14 | Cor. of secs. 11, 12, 13 and 14 |
| | Land, rough mountainous bench. Soil, sandy clay loam. Timber, juniper, pinon. Undergrowth, sagebrush, bunch, grass, mahogany. Grazing fair. General drainage, E. |

SUBDIVISIONS OF T. 26 S., R. 19 W.

CHAINS

N 0° 01' W., bet. secs. 11 and 12

Over mountainous land covered with medium growth timber and scattering undergrowth. Asc. along E. slope

9.00 Spur, projects NE., 10 ft. above sec. cor.

Desc.

25.00 Draw, drains NE., 120 ft. below spur. Asc. gradual SE. slope

40.00 On spur projecting NE., 130 ft. above draw

Set an iron post, 3 ft. long, 1 in. dia., 8 ins. in the ground, to solid rock, in a mound of stone, for ¼ sec. cor., with brass cap mkd

¼

S11 | S12

1923

from which

A pinon, 10 ins. dia., bears N 24° E., 54 lks. dist., mkd ¼S12BT

A pinon, 10 ins. dia., bears S 84° W., 59 lks. dist., mkd ¼S11BT

Desc. abruptly

56.00 Draw, drains NE., 180 ft. below ¼ sec. cor. Asc. S. slope

65.00 Spur, projects E., 60 ft. above draw. Desc.

68.10 Draw, drains E. 10 chs. to draw 56.00. Asc. steep SE. slope

80.00 On rocky E. slope 55 ft. above draw

Set an iron post, 3 ft. long, 2 ins. dia., 6 ins. in the ground, to solid rock, in a mound of stone, for cor. of secs. 1, 2, 11 and 12, with brass cap mkd

T26S R19W

S2 | S1

S11 | S12

1923

from which

A pinon, 8 ins. dia., bears N 46½° E., 84 lks. dist., mkd T26SR19WS1BT

A pinon, 4 ins. dia., bears S 71° E., 54 lks. dist., mkd T26SR19WS12BT

A pinon, 10 ins. dia., bears S 60½° W., 120 lks. dist., mkd T26SR19WS11BT

A pinon, 10 ins. dia., bears N 24° W., 210 lks. dist., mkd T26SR19WS2BT

SUBDIVISIONS OF T. 26 S., R. 19 W.

| CHAINS | |
|---|---|
| | Land, mountainous. Soil, sandy clay loam with rocks. Timber, pinon, juniper, Undergrowth, sagebrush, bunch grass, wild rush, mahogany. General drainage, NE. |
| | N 89° 48' E., on a random line bet. secs. 1 and 12 |
| 40.00 | Set temp. ¼ sec. cor. |
| 80.12 | Intersect E. bdy. of the twp., 16 lks. S. of cor. of secs. 1, 6, 7 and 12, set as described in survey of T. 26 S., R. 18 W. |
| | Thence |
| | S 89° 41' W., on true line bet. secs. 1 and 12 |
| | General ascent over mountainous bench land covered with medium timber and undergrowth |
| 2.83 | Spur, projects NE. Desc. |
| 13.22 | Draw, drains NE., 35 ft. below spur. Asc. |
| 24.19 | Spur, projects NE., 140 ft. above draw. Desc. steep NW slope |
| 27.43 | Draw, drains NE., 75 ft. below spur. Asc. gradual NE. slope |
| 37.85 | Spur, projects NE., 80 ft. above draw. Desc. |
| 40.06 | On NW slope 25 ft. below spur |
| | Set an iron post, 3 ft. long, 1 in. dia., 16 ins. in the ground to solid rock, in a mound of stone, for ¼ sec. cor., with brass cap mkd<br>¼ S 1<br>S 12<br>1923 |
| | from which |
| | A juniper, 8 ins. dia., bears S 23½° E., 102 lks. dist., mkd ¼S12BT<br>A pinon, 8 ins. dia., bears N 37° W., 69 lks. dist., mkd ¼S1BT |
| | Desc. NW. slope |
| 42.18 | Draw, drains N., 25 ft. below ¼ sec. cor. Asc. steep SE. slope |
| 56.81 | Spur, projects SW., 330 ft. above draw. Desc. |
| 70.62 | Draw, drains NE., 120 ft. below spur. Asc. 90 ft. to |
| 80.12 | Cor. of secs. 1, 2, 11 and 12 |

CHAINS

Land, mountainous bench land. Soil, clay loam. Timber, pinon, juniper. Undergrowth, mahogany, bunchgrass, sagebrush. Grazing, bunch grass. General drainage, NE.

---

N 0° 01' W., on true line bet. secs. 1 and 2

Over mountainous bench land covered with medium growth of timber and undergrowth.

3.80 Spur, projects NE. Desc.

12.86 Draw, drains NE., 65 ft. below spur. Asc.

17.13 Spur, projects NE., 70 ft. above draw. Desc.

26.03 Draw, drains E., 125 ft. below spur. Asc.

34.23 Spur, projects E., 125 ft. above draw. Desc.

40.00 On steep NE. slope 75 ft. below spur

Set an iron post, 3 ft. long, 1 in. dia., 26 ins. in the ground, for ¼ sec. cor., with brass cap mkd

¼

S2 | S1

1923

from which

A pinon, 8 ins. dia., bears S 49° E., 56 lks. dist., mkd ¼S1BT

A pinon, 6 ins. dia., bears N 43¾° W., 40 lks. dist., mkd ¼S2BT

Desc.

50.27 Draw, drains NE., 105 ft. below ¼sec. cor. Asc. steep S. slope

58.33 Spur, projects E., 95 ft. above draw. Desc.

65.35 Draw, drains E., 135 ft. below spur. Asc.

72.26 Spur, projects NE., 65 ft. above draw. Desc.

78.23 Draw, drains E., 30 ft. below spur. Asc.

86.32 Spur, projects NE., 25 ft. above draw. Desc. 160 ft. to

105.49 Intersect Fifth Standard Parallel South 11.77 chs. E. of std. cor. of secs. 35 and 36, hereinbefore described, at point of intersection

Set an iron post, 3 ft. long, 2 ins. dia., 24 ins. in the ground, for closing cor. of secs. 1 and 2, with brass cap mkd

SUBDIVISIONS OF T. 26 S., R. 19 W.

| CHAINS | |
|---|---|
| | T25S R19W<br>S36<br>S2 \| S1<br>T26S R19W<br>CC<br>1923 |
| | from which |
| | A pinon, 12 ins. dia., bears S 21¼° E., 190 lks. dist., mkd ¼26SR19WS1CCBT |
| | A pinon, 10 ins. dia., bears S 50° W., 273 lks. dist., mkd T26SR19WS2CCBT |
| | Land, mountainous bench. Soil, clay loam. Timber, pinon, juniper. Undergrowth, mahogany, sagebrush, bunch grass. |
| | Grazing bunch grass. General drainage, E. |
| | From the cor. of secs. 2, 3, 34 and 35, on S. bdy. of twp., set as described in survey of T. 27 S., R. 19 W., under Group No. 97 |
| | N 0° 01' W bet. secs. 34 and 35 |
| | Over rough mountainous land covered with a thick growth of pinons, mahogany, sagebrush, bunch grass. |
| 9.58 | Spur, projects SE. Desc. |
| 33.89 | Draw, drains E., 250 ft, below spur. Asc. |
| 40.00 | On steep S. slope 140 ft. above draw |
| | Set an iron post, 3 ft. long, 1 in. dia., 10 ins. in the ground to solid rock, in a mound of stone, for ¼ sec. cor., with brass cap mkd<br>¼<br>S34 \| S35<br>1923 |
| | from which |
| | A juniper, 6 ins. dia., bears S 23¼° E., 31 lks. dist., mkd ¼S35BT |
| | A pinon, 8 ins. dia., bears N 64¾° W., 97 lks. dist., mkd ¼S34BT |
| | Asc. abruptly |
| 44.41 | 115 ft. above ¼ sec. cor., asc. along top of ridge |
| 54.47 | Rocky peak on top of ridge, also spur projects SE. 3 chs. from line, 100 ft. above 44.41. Continue along top of ridge bearing N. and S. |
| 64.56 | Saddle in ridge, head of draw draining SE., 135 ft. below rocky peak |

SUBDIVISIONS OF T. 26 S., R. 19 W.

| CHAINS | |
|---|---|
| | Continue along top of ridge., asc. 55 ft. to |
| 80.00 | Set an iron post, 3 ft. long, 2 ins. dia., 6 ins. in the ground to solid rock, in a mound of stone, for cor. of secs. 26, 27, 34 and 35, with brass cap mkd |

T26S | R19W
S27 | S26
S34 | S35
1923

from which

A pinon, 14 ins. dia., bears N 66½° E., 47 lks. dist., mkd T26SR19WS26BT
A pinon, 16 ins. dia., bears S 37½° E., 42 lks. dist., mkd T26SR19WS35BT
A pinon, 4 ins. dia., bears S 67° W., 8 lks. dist., mkd T26SR19WS34BT
A pinon, 6 ins. dia., bears N 45¾° W., 46 lks. dist., mkd T26SR19WS27BT

Land, mountainous(rough). Soil, sandy clay loam.

Timber, pinon. Undergrowth, mahogany, sagebrush.

Grazing, bunch grass. General drainage, NE.

---

| | |
|---|---|
| | N. 89° 55' E. on a random line bet. secs. 26 and 35 |
| 40.00 | Set temp. ¼ sec. cor. |
| 80.12 | Intersect N. and S. line 12 lks. W. of cor. of secs. 25, 26, 35 & 36, thence |
| | west, on true line bet. secs. 26 and 35 |
| | Asc. 115 ft. over mountainous land through scattering timber and undergrowth |
| 6.34 | Desc. along SW. slope 75 ft. to |
| 18.55 | Head of draw, drains SE., and wagon road bears N 60° W. and S. 60° E., Asc. abruptly 270 ft. to |
| 40.06 | On rocky SE. slope |
| | Set an iron post, 3 ft. long, 1 in. dia., 10 ins. in the ground to solid rock, in a mound of stone, for ¼ sec. cor., with brass cap mkd |

S 26
¼
S 35
1923

from which

A pinon, 14 ins. dia., bears N 16° E., 65 lks. dist., mkd ¼S26BT
A pinon, 6 ins. dia., bears S 11½° W., 29 lks. dist.,

SUBDIVISIONS OF T. 26 S., R. 19 W.

| CHAINS | |
|---|---|
| | mkd ¼S35BT. |
| | Desc. gradually |
| 43.85 | Small rocky spur, projects S 20° E., 60 ft. above ¼ sec. cor. Desc. abruptly 85 ft. to |
| 55.10 | Draw, drains S 20° E., and heads 15 chs. N., with small seepage 1 ch. N. Asc. steep SE. slope 290 ft. to |
| 80.12 | Cor. of secs. 26, 27, 34 and 35 |
| | Land, mountainous. Soil, sandy clay loam. Timber, pinon, juniper. Undergrowth, sagebrush, buckbrush, wild rush, service berry, mahogany. General drainage, SE. |

---

N 0° 01' W., bet. secs. 26 and 27

Asc. over rough mountainous land covered with medium growth of timber and undergrowth

9.51 Ridge, bears NE. and SW., 135 ft. above cor. Desc.

40.00 In draw draining SE., 435 ft. below ridge

Set an iron post, 3 ft. long, 1 in. dia., 12 ins. in the ground to solid rock, in a mound of stone, for ¼ sec. cor., with brass cap mkd

¼
S27 | S26
1923

from which

A pinon, 6 ins. dia., bears S 79½° E., 116 lks. dist., mkd ¼S26BT
A pinon, 6 ins. dia., bears S 75½° W., 94 lks. dist., mkd ¼S27BT

Asc.

72.53 Low ridge, bears E. and W., old road, bears NW. and SE. Desc. 40 ft. to

80.00 Set an iron post, 3 ft. long, 2 ins. dia., 24 ins. in the ground, for cor. of secs. 22, 23, 26 and 27, with brass cap mkd

T26S | R19W
S22 | S23
---
S27 | S26
1923

from which

SUBDIVISIONS OF T. 26 S., R. 19 W.

CHAINS

A pinon, 4 ins. dia., bears N 63¾° E., 52 lks. dist., mkd T26SR19WS23BT
A pinon, 5 ins. dia., bears S 8¼° E., 78 lks. dist., mkd T26SR19WS26BT
A pinon, 5 ins. dia., bears S 29° W., 200 lks. dist., mkd T26SR19WS27BT
A pinon, 4 ins. dia., bears N 40½° W., 52 lks. dist., mkd T26SR19WS22BT

Land, rough mountainous. Soil, clay loam. Timber, juniper pinon. Undergrowth, mahogany, sagebrush, bunch grass. Grazing, bunch grass. General drainage, E.

---

East, on a random line bet. secs. 23 and 26

40.00 Set temp. ¼ sec. cor.

79.92 Fall 8 lks. S. of cor. of secs. 23, 24, 25 and 26

Thence

S 89° 57' W., on true line bet. secs. 23 and 26

General descent over rough mountainous land covered with thick stand of timber and undergrowth

26.42 Draw, drains NE., 175 ft. below cor. Asc. E. slope 495 ft. to spur

39.96 On E. slope 100 ft. above draw

Set an iron post, 3 ft. long, 1 in. dia., 3 ins. in the ground to solid rock, in a mound of stone, for ¼ sec. cor., with brass cap mkd

¼ S 23 / S 26 / 1923

from which

A pinon, 8 ins. dia., bears N 5° W., 112 lks. dist., mkd ¼S23BT
A pinon, 6 ins. dia., bears S 47° W., 29 lks. dist., mkd ¼S26BT

68.53 Spur, projects NE. Desc. 95 ft. to

76.40 Draw, drains NE., asc. 15 ft. to

79.92 Cor. of secs. 22, 23, 26 and 27

Land, rough mountainous. Soil, sandy clay loam. Timber, pinon, juniper. Undergrowth, mahogany, sagebrush, bunch grass. Grazing bunch grass. General drainage, NE.

SUBDIVISIONS OF T. 26 S., R. 19 W.

CHAINS

N 0° 01' W., bet. secs. 22 and 23

Desc. over rough mountainous land covered with thick growth of timber and undergrowth

20.78 Draw with small spring 1 lk. wide, ½ in. deep, course SE., 55 ft. below sec. cor. Asc. steep rocky SW. slope

40.00 Set an iron post, 3 ft. long, 1 in. dia., 9 ins. in the ground to solid rock, in a mound of stone, for ¼ sec. cor., with brass cap mkd

¼
S22 | S23
1923

from which

A pinon, 18 ins. dia., bears N 40° E., 17 lks. dist., mkd ¼S23BT
A pinon, 16 ins. dia., bears S 35° W., 44 lks. dist., mkd ¼S22BT

A prominent peak, bears W. 5 chs. dist.

Cor. sets on steep rocky slope 615 ft. above draw. Asc.

47.89 Spur, projects SE., 85 ft. above ¼ sec. cor. Desc. steep rough NE. slope 185 ft. to

60.19 Spur. projects NE. Continue descent.

80.00 In draw draining NW., 495 ft. below spur at 47.89

Set an iron post, 3 ft. long, 2 ins. dia., 20 ins. in the ground to solid rock, in a mound of stone, for cor. of secs. 14, 15, 22 and 23, with brass cap mkd

T26S | R19W
S15 | S14
S22 | S23
1923

from which

A pinon, 3 ins. dia., bears N 49¾° E., 189 lks. dist., mkd T26SR19WS14BT
A pinon, 3 ins. dia., bears S 23° E., 71 lks. dist., mkd BT only, too scrubby for other markings.
A pinon, 6 ins. dia., bears S 35¼° W., 174 lks. dist., mkd T26SR19WS22BT
A pinon, 8 ins. dia., bears N 71¾° W., 316 lks. dist., mkd T26SR19WS15BT

Land, rough mountainous. Soil, sandy clay loam.

Timber, pinon, juniper. Undergrowth, mahogany, sagebrush, bunch grass. Grazing, bunch grass. General drainage, E.

SUBDIVISIONS OF T. 26 S., R. 19 W.

CHAINS

N 89° 57' E., on a random line bet. secs. 14 and 23

40.00 Set temp. ¼ sec. cor.

80.14 Fall 28 lks. N. of cor. of secs. 13, 14, 23 and 24

Thence

N 89° 51' W., on true line bet. secs. 14 and 23

Asc. SE. slope over mountainous land covered with medium timber and scattering undergrowth

4.95 Ridge, bears N 60° E., and S 60° W., 70 ft. above sec. cor

Desc. along N. slope

31.00 Small draw, drains NE., 100 ft. below ridge. Asc.

40.07 On rocky N. slope 140 ft. above draw

Set an iron post, 3 ft. long, 1 in. dia., 10 ins. in the ground to solid rock, in a mound of stone, for ¼ sec. cor., with brass cap mkd

¼ S 14
S 23
1923

from which

A pinon, 6 ins. dia., bears N 69½° E., 55 lks. dist., mkd ¼S14BT
A pinon, 12 ins. dia., bears S 9¾° W., 55 lks. dist., mkd ¼S23BT

Asc.

44.50 Rocky spur, projects N., 45 ft. above ¼ sec. cor. Desc. along N. slope

49.40 Draw, drains NE., 85 ft. below spur. Asc.

67.91 Spur, projects N., 115 ft. above draw. Desc. 40 ft. to

80.14 Cor. of secs. 14, 15, 22 and 23

Land, mountainous. Soil, sandy clay loam with sandstone ledges. Timber, pinon, juniper. Undergrowth, sagebrush, buckbrush, service berry, mahogany, bunch grass. General drainage, NE.

---

N 0° 01' W., bet. secs. 14 and 15

Desc. over mountainous bench land covered with medium growth of timber and undergrowth

13.65 Draw, drains NE., 95 ft. below sec. cor. Asc.

25.15 Spur, projects NE., 65 ft. above draw

SUBDIVISIONS OF T. 26 S., R. 19 W.

| CHAINS | |
|---|---|
| | Desc. |
| 40.00 | On NW. slope 75 ft. below spur |
| | Set an iron post, 3 ft. long, 1 in. dia., 26 ins. in the ground, for ¼ sec. cor., with brass cap mkd |
| | ¼<br>S15 \| S14<br>1923 |
| | from which |
| | A pinon, 6 ins. dia., bears N 41¾° E., 41 lks. dist., mkd ¼S14BT |
| | A pinon, 6 ins. dia., bears N 59° W., 104 lks. dist., mkd ¼S15BT |
| | Desc. |
| 43.98 | Draw, drains NE., old road, bears NE. and SW. |
| | Asc. gradual SE. slope |
| 54.02 | Spur, projects NE., 25 ft. above draw. Desc. |
| 56.10 | Draw, drains NE., 35 ft. below spur, Asc. |
| 59.85 | Spur, projects NE., 30 ft. above draw. Desc. |
| 66.69 | Draw, drains NE., 35 ft. below spur. Asc. |
| 76.82 | Spur, projects NE., 36 ft. above draw. Desc. 10 ft. to |
| 80.00 | Set an iron post, 3 ft. long, 2 ins. dia., 20 ins. in the ground to solid rock, in a mound of stone, for cor. of secs. 10, 11, 14 and 15, with brass cap mkd |
| | T26S \| R19W<br>S10 \| S11<br>S15 \| S14<br>1923 |
| | from which |
| | A pinon, 10 ins. dia., bears N 7¾° E., 75 lks. dist., mkd T26SR19WS11BT |
| | A pinon, 8 ins. dia., bears S 78¼° E., 91 lks. dist., mkd T26SR19WS14BT |
| | A pinon, 10 ins. dia., bears S 78¾° W., 87 lks. dist., mkd T26SR19WS15BT |
| | A pinon, 8 ins. dia., bears N 59¾° W., 47 lks. dist., mkd T26SR19WS10BT |
| | Land, mountainous bench. Soil, clay loam. Timber, juniper. pinon. Undergrowth, mahogany, service berry, sagebrush, bunch grass. Grazing, bunch grass. General drainage, NE. |
| | S 89° 51' E., on a random line bet. secs. 11 and 14 |
| 40.00 | Set temp. ¼ sec. cor. |

| CHAINS | |
|---|---|
| 79.86 | Fall 5 lks. N. of cor. of secs. 11, 12, 13 and 14 |
| | Thence |
| | N 89° 49' W., on true line bet. secs. 11 and 14 |
| | Asc. over rough mountainous land covered with thick stand of timber and undergrowth |
| 3.51 | Spur, projects NE., 35 ft. above sec. cor. Desc. steep NW. slope |
| 8.42 | Draw, drains NE., 65 ft. below spur. Asc. steep E. slope |
| 27.18 | Spur, projects NE., 150 ft. above draw. Desc. 135 ft. to |
| 36.85 | Draw, drains NE., old road, bears NE. and SW. Asc. steep NE. slope |
| 39.93 | On NE. slope 25 ft. above draw |
| | Set an iron post, 3 ft. long, 1 in. dia., 4 ins. in the ground to solid rock, in a mound of stone, for ¼ sec. cor., with brass cap mkd |
| | ¼ S 11<br>S 14<br>1923 |
| | from which |
| | A pinon, 12 ins. dia., bears N 47¼° E., 64 lks. dist., mkd ¼S11BT |
| | A pinon, 10 ins. dia., bears S 42° E., 51 lks. dist., mkd ¼S14BT |
| | Asc |
| 49.62 | Small spur, projects NE., 190 ft. above ¼ sec. cor. |
| | Continue ascent |
| 63.88 | Spur, projects S., 75 ft. above small spur. Desc. SW. slo |
| 72.77 | Draw, drains SE., 25 ft. below spur. Asc. |
| 77.89 | Ridge, bears NE. and SW., 85 ft. above draw. Desc. 25 ft. |
| 79.86 | Cor. of secs. 10, 11, 14 and 15 |
| | Land, rough mountainous. Soil, sandy clay loam, very rocky. Timber, pinon, juniper. Undergrowth, mahogany, sagebrush, bunch grass. Grazing, bunch grass. |
| | General drainage, NE. |
| | N 0° 01' W., bet. secs. 10 and 11 |
| | Desc. over mountainous bench land covered with thick growth of timber and undergrowth |
| 19.23 | Draw, drains NW., 75 ft. below sec. cor. Asc. |

| CHAINS | |
|---|---|
| 21.44 | Spur, projects W., 15 ft. above draw. Desc. NW. slope |
| 24.60 | Same draw as above, drains NE. Desc. |
| 31.20 | Same draw as above, drains NW.,115 ft.below 24.59. Asc. |
| 38.85 | Spur,projects NW.,30 ft.above draw. Desc.steep NW. slope |
| 40.00 | On gentle NW. slope 70 ft. below spur |
| | Set an iron post, 3 ft. long, 1 in. dia., 6 ins. in the ground, to solid rock, in a mound of stone, for ¼ sec. cor., with brass cap mkd<br>¼<br>S10 \| S11<br>1923<br>from which |
| | A pinon, 10 ins. dia., bears N 83½° E., 50 lks. dist., mkd ¼S11BT<br>A pinon, 12 ins. dia., bears S 20¾° W., 93 lks. dist., mkd ¼S10BT |
| | Desc. 40 ft. to |
| 46.05. | Sandy Pond(same as above),drains NE. Asc. steep SW.slope |
| 67.40 | Spur, projects NE., 215 ft. above draw. Desc. |
| 72.35 | Draw, drains NE., 30 ft. below spur. Asc. 80 ft. to |
| 80.00 | Set an iron post, 3 ft. long, 2 ins. dia., 10 ins. in the ground, to solid rock, in a mound of stone, for cor. of secs. 2, 3, 10 and 11, with brass cap mkd<br>T26S, R19W.<br>S3 \| S2<br>S10 \| S11<br>1923<br>from which |
| | A pinon, 3 ins. dia., bears N 56½° E., 83 lks. dist., mkd T26SR19WS2BT<br>A juniper, 10 ins. dia., bears S 57½° E., 33 lks. dist., mkd T26SR19WS11BT<br>A pinon, 6 ins. dia., bears S 18¾° W., 143 lks. dist., mkd T26SR19WS10BT<br>A pinon, 3 ins. dia., bears N 28¾° W., 92 lks. dist., mkd T26SR19WS3BT |
| | Land, mountainous bench. Soil, clay loam. Timber, pinon, juniper. Undergrowth, mahogany, service berry, sagebrush, bunch grass. Grazing, bunch grass. General drainage, NE. |

---

| | |
|---|---|
| | S 89°.49' E., on a random line bet. secs. 2 and 11 |
| 40.00 | Set temp. ¼ sec. cor. |
| 80.00 | Fall 19 lks. S. of cor. of secs. 1, 2, 11 and 12 |
| | Thence |

| CHAINS | |
|---|---|
| | N 89° 57' W., on true line bet. secs. 2 and 11 |
| | Asc. over rolling rough hills covered with medium growth timber and scattering undergrowth |
| 4.40 | Ridge, bears NE. and SW., 75 ft. above sec. cor. |
| | General descent along broken N. slope |
| 16.55 | Spur, projects NW., desc. broken NW. slope |
| 28.50 | Sandy Pond Wash, drains NE., 280 ft. below spur. Asc. |
| 40.00 | On rocky ledge 50 ft. above wash |
| | Set an iron post, 3 ft. long, 1 in. dia., 12 ins. in the ground, to solid rock, in a mound of stone, for ¼ sec. cor., with brass cap mkd ¼ S 2 / S 11 / 1923 |
| | from which |
| | A pinon, 12 ins. dia., bears N 47¼° W., 101 lks. dist., mkd ¼S2BT |
| | A pinon, 8 ins. dia., bears S 26¾° E., 84 lks. dist., mkd ¼S11BT |
| | Asc. |
| 55.65 | Ridge, bears N 60° E., and S 60° W., 170 ft. above ¼ sec. cor. Desc. gentle W. slope 20 ft. to |
| 64.34 | Wash N.E. Asc. abruptly 220 ft. to |
| 80.00 | Cor. of secs. 2, 3, 10 and 11 |
| | Land, mountainous foothills. Soil, sandy clay loam with rocks imbedded, and occasional sandstone ledges. |
| | Timber, pinon, juniper. Undergrowth, sagebrush, buckbrush, wild rush, bunch grass, mahogany. General drainage, NE. |

---

| | |
|---|---|
| | N 0° 01' W., on true line bet. secs. 2 and 3 |
| | Asc. over mountainous bench land covered with thick growth of timber and undergrowth. |
| 1.90 | Ridge, bears NE. and SW., 25 ft. above sec. cor. |
| | Desc. |
| 6.90 | Draw, drains NE., 80 ft. below ridge. Asc. |
| 16.88 | Spur, projects NE., 30 ft. above draw. Desc. abrupt NW. slope. |
| 31.98 | Draw, drains W., 155 ft. below spur. Continue descent. |

SUBDIVISIONS OF T. 26 S., R. 19 W.

| CHAINS | |
|---|---|
| 40.00 | On steep W. slope 30 ft. above draw<br>Set an iron post, 3 ft. long, 1 in.dia., 18 ins. in the ground to solid rock, in a mound of stone, for ¼ sec. cor., with brass cap mkd<br>¼<br>S3 \| S2<br>1923<br>from which<br>A pinon, 10 ins. dia., bears S 69½° E., 80 lks. dist., mkd ¼S2BT<br>A pinon, 8 ins. dia., bears N 39½° W., 77 lks. dist., mkd ¼S3BT<br>Desc. |
| 62.23 | Draw, drains NE., 165 ft. below ¼ sec. cor. Asc. |
| 66.00 | Spur, projects NE., 20 ft. above draw. Desc. |
| 73.41 | Draw, drains E., 15 ft. below spur. Asc. |
| 78.09 | Spur, projects NE., 40 ft. above draw. Desc. 75 ft. to draw. |
| 80.69 | Mountain Home Spring, bears S 69° 58' W., 37.49 chs. dist.<br>NW. cor. upper concrete tank, bears S 70° 06' W., 36.91 chs.<br>SE. cor. lower concrete tank, bears S 67° 04' W., 32.07 chs. |
| 90.62 | Draw, drains NE. Asc. |
| 99.07 | Spur, projects NE., 15 ft. above draw. Desc. 50 ft. to cor. |
| 105.38 | Intersect Fifth Standard Parallel South 11.93 chs. E. of std. cor. of secs. 34 and 35, hereinbefore described; at point of intersection<br>Set an iron post, 3 ft. long, 2 ins. dia., 4 ins. in the ground to solid rock, in a mound of stone, for closing cor. of secs. 2 and 3, with brass cap mkd<br>T25S R19W<br>S35<br>S3 \| S2<br>T26S R19W<br>CC<br>1923<br>from which<br>A pinon, 3 ins. dia., bears S 21¼° E., 145 lks. dist., mkd T26SR19WS2CCBT<br>A pinon, 8 ins. dia., bears S 64¾° W., 55 lks. dist., mkd T26SR19WS3CCBT |

SUBDIVISIONS OF T. 26 S., R. 19W.

| CHAINS | |
|---|---|
| | Land, mountainous bench. Soil, clay loam. Timber, pine, cedar. Undergrowth, mahogany, bunch grass, sagebrush. Grazing, bunch grass. General drainage, NE. |
| | From the cor. of secs. 3, 4, 33 and 34, on S. bdy. of twp set as described in survey of T. 27 S., R. 19 W., under Group No. 97 |
| | N 0° 02' W., bet. secs. 33 and 34 |
| | Asc. over mountainous land covered with scattering timber and undergrowth |
| 17.00 | Desc. 250 ft. to |
| 40.00 | On NW. slope |
| | Set an iron post, 3 ft. long, 1 in. dia., 6 ins. in the ground to solid rock, in a mound of stone, for ¼ sec. cor., with brass cap mkd<br>¼<br>S33 \| S34<br>1923 |
| | from which |
| | A balsam, 14 ins. dia., bears S 8¼° E., 49 lks. dist., mkd ¼S34BT |
| | A balsam, 8 ins. dia., bears S 27¾° W., 154 lks. dist., mkd ¼S33BT |
| | Desc. NW. slope |
| 42.20 | Draw, drains W., 15 ft. below ¼ sec. cor., which heads abt. 4 chs. E. of line. Asc. steep S. slope |
| 51.00 | Spur, projects 15 chs. W., and thence NW., 165 ft. above draw. Desc. NW. slope |
| 51.80 | Draw, drains NW., 40 ft. below spur; heads abt. 3 chs. E. line. Asc. SW. slope |
| 61.70 | Spur, projects NW., 35 ft. above draw. Desc. gentle NW. slope 140 ft. to |
| 80.00 | Set an iron post, 3 ft. long, 2 ins. dia., 24 ins. in the ground, for cor. of secs. 27, 28, 33 and 34, with brass cap mkd |

CHAINS

T26S R19W

| S28 | S27 |
|---|---|
| S33 | S34 |

1923

from which

A balsam, 12 ins. dia., bears S 81¼° E., 314 lks. dist., mkd T26SR19WS34BT
A balsam, 8 ins. dia., bears S 57¼° W., 237 lks. dist., mkd T26SR19WS33BT
No other trees available.

At base of post deposit sandstone rock, 3x3x2 ins., mkd with a(x)cross.

Land, mountainous. Soil, sandy clay mixed with rocks and occasional ledges. Timber, pinon, juniper, scattering balsam. Undergrowth, sagebrush, bunch grass, mahogany. General drainage, NW.

---

on a
N.89°55'E. random line bet. secs. 27 and 34

40.00 Set temp. ¼ sec. cor.

80.32 Fall 28 lks. N. of cor. of secs. 26, 27, 34 and 35

Thence

N 89° 53' W., on true line bet. secs. 27 and 34

Desc. over mountainous land covered with medium growth of timber and undergrowth

12.32 Draw, drains S 15° E., asc. steep SE. slope 550 ft. to

40.16 On S. slope

Set an iron post, 3 ft. long, 1 in. dia., 6 ins. in the ground to solid rock, in a mound of stone, for ¼ sec. cor., with brass cap mkd

¼ S 27 / S 34
1923

from which

A pinon, 14 ins. dia., bears S 74½° E., 21 lks. dist., mkd ¼S34BT
A pinon, 12 ins. dia., bears N 10½° W., 54 lks. dist., mkd ¼S27BT

Asc. abruptly

53.42 Porphyry ledge, 100 ft. high, projects S. Continue abrupt ascent.

| CHAINS | |
|---|---|
| 69.32 | Divide bet. Hamlin and Pine Valleys, bears N. and S., 450 ft. above ¼ sec. cor. Abrupt descent of 215 ft. t |
| 80.32 | Cor. of secs. 27, 28, 33 and 34 |
| | Land, mountainous. Soil, sandy clay mixed with porphyry rocks and ledges. Timber, pinon, juniper, scattering balsam. Undergrowth, sagebrush, bunch grass. |
| | General drainage, E. 69 chs. SE., W. 11 chs. NW. |
| | N 0° 02' W., bet. secs. 27 and 28 |
| | Over mountainous land covered with scattering timber and undergrowth. Desc. NW. slope |
| 12.60 | Draw, drains W., 100 ft. below sec. cor., ass. steep SE. slope |
| 27.00 | Rocky spur, projects SW. for 15 chs., thence NW., 280 ft. above draw. Desc. steep NW. slope |
| 40.00 | On steep NW. slope 120 ft. below spur |
| | Set an iron post, 3 ft. long, 1 in. dia., 6 ins. in the ground to solid rock, in a mound of stone, for ¼ sec. cor., with brass cap mkd<br>¼<br>S28 \| S27<br>1923 |
| | from which |
| | An aspen, 10 ins. dia., bears N 34° E., 199 lks. dist., mkd ¼S27BT |
| | No other tree available. |
| | At base of post deposit porphyry rock 3x3x2 ins., mkd. with a(x)cross |
| | Desc. steep N. slope 900 ft. to draw |
| 45.00 | Enter aspen and balsam thicket, bears NW. and SE. |
| 67.00 | Draw, drains N 45° W., leave thicket. |
| 75.00 | Spur, projects N 20° W., 55 ft. above draw. Desc. |
| 80.00 | On N. slope |
| | Set an iron post, 3 ft. long, 2 ins. dia., 4 ins. in the ground to solid rock, in a mound of stone, for cor. of secs. 21, 22, 27 and 28, with brass cap mkd |

SUBDIVISIONS OF T. 26 S., R. 19 W.

| CHAINS | |
|---|---|
| | T26S R19W<br>S21 \| S22<br>S28 \| S27<br>1923 |
| | from which |
| | A pinon, 12 ins. dia., bears N 41¾° E., 240 lks. dist., mkd T26SR19WS22BT |
| | A pinon, 4 ins. dia., bears S 18° E., 40 lks. dist., mkd T26SR19SS27BT |
| | A pinon, 16 ins. dia., bears S 65° W., 60 lks. dist., mkd T26SR19WS28BT. |
| | A pinon, 16 ins. dia., bears N 48¾° W., 247 lks. dist., mkd T26SR19WS21BT |
| | Land, mountainous. Soil, sandy clay loam, with small rocks imbedded and occasional porphyry ledges. |
| | Undergrowth, sagebrush, buckbrush, service berry, wild rush. |
| | General drainage, W. and NW. |
| | S 89° 53' E., on a random line bet. secs. 22 and 27 |
| 40.00 | Set temp. ¼ sec. cor. |
| 80.34 | Fall 5 lks. N. of secs. 22, 23, 26 and 27 |
| | Thence |
| | N 89° 51' W., on true line bet. secs. 22 and 27 |
| | Over rough mountainous land covered with scattering timber and undergrowth. General descent of 645 ft. to ¼ sec. cor. |
| 27.13 | Old road, bears NW. and SE. |
| 36.53 | Leave timber, bears N. and S. |
| 40.17 | Set an iron post, 3 ft. long, 1 in. dia., 26 ins. in the ground, for ¼ sec. cor.; with brass cap mkd<br>¼ S 22<br>S 27<br>1923 |
| | Raise a mound of stone, 2 ft. base, 1½ ft. high, N. of cor. |
| | Asc. |
| 41.68 | Ridge, bears N. and S., 65 ft. above ¼ sec. cor. Desc. steep W. slope 375 ft. to spur |
| 43.50 | Old wagon road, bears NE. and SW. |
| 68.27 | Spur, projects NW. Desc. SW. slope |
| 78.34 | Draw, drains NW., 210 ft. below spur. Desc. 130 ft. to |
| 80.34 | Cor. of secs. 21, 22, 27 and 28 |

SUBDIVISIONS OF T. 26 S., R. 19 W.

| CHAINS | |
|---|---|
| | Land, rough mountainous. Soil, clay loam. Timber, juniper, pinon, spruce. Undergrowth, mahogany, service, sagebrush, bunch grass. Grazing, bunch grass, thick browse. General drainage, E. 42 chs. NE., W. 38 chs. to W. |
| | N 0° 02' W., bet. secs. 21 and 22 |
| | Over mountainous land. Desc. |
| 2.00 | Draw, drains W., 15 ft. below sec. cor. Asc. steep SW. slope |
| 24.00 | Diyide bet. Hamlin and Pine Valleys, bears E. and W., 27 ft. above draw. Desc. steep N. slope |
| 40.00 | On N. slope 260 ft. below diyide |
| | Set an iron post, 3 ft. long, 1 in. dia., 26 ins. in the ground, for $\frac{1}{4}$ sec. cor., with brass cap mkd |
| | $\frac{1}{4}$. |
| | S21 \| S22 |
| | 1923 |
| | No stone available; pits impracticable. |
| | At base of post deposit porphyry rock 4x4x2 ins., mkd with a(x)cross |
| | Desc. 280 ft. to draw |
| 65.00 | Good spring, 2 lks. wide, 1 in. deep, drains NE., is 5 chs. W. of line |
| 75.90 | Draw, drains NE., spring above in same draw. Asc. |
| 80.00 | Set an iron post, 3 ft. long, 2 ins. dia., 2 ins. in the ground to solid rock, in a mound of stone, for cor. of secs. 15, 16, 21 and 22, with brass cap mkd |
| | T26S R19W |
| | S16 \| S15 |
| | S21 \| S22 |
| | 1923 |
| | from which |
| | A juniper, 6 ins. dia., bears N 75¾° E., 144 lks. dist., mkd T26SR19WS15BT |
| | A juniper, 8 ins. dia., bears S 39½° E., 154 lks. dist., mkd T26SR19WS22BT |
| | A juniper, 6 ins. dia., bears S 31° W., 106 lks. dist., mkd T26SR19WS21BT |

SUBDIVISIONS OF T. 26 S., R. 19 W.

| CHAINS | |
|---|---|
| | A pinon, 6 ins. dia., bears N 9° W., 330 lks. dist., mkd T26SR19WS16BT |
| | Land, mountainous. Soil, sandy clay loam. Timber, scattering pinon, juniper. Undergrowth, sagebrush, bunch grass, mahogany, service berry. General drainage, S. 24 chs. W., and N. 56 chs. to NE. |
| | S 89° 51' E., on a random line bet. secs. 15 and 22 |
| 40.00 | Set temp. ¼ sec. cor. |
| 80.08 | Fall 14 lks. N. of cor. of secs. 14, 15, 22 and 23 |
| | Thence |
| | N 89° 45' W., on true line bet. secs. 15 and 22 |
| | Over rough bench land covered with medium growth timber and undergrowth. Asc. |
| 10.82 | Spur, projects NE., 65 ft. above sec. cor. Desc. |
| 14.92 | Draw, drains NE., 30 ft. below spur. Asc. gradual E. slope |
| 23.72 | Spur, projects NE., 85 ft. above draw. Thence along N. slope |
| 25.68 | Road, bears NE. and SW. |
| 40.04 | On NW. slope 85 ft. below spur |
| | Set an iron post, 3 ft. long, 1 in. dia., 10 ins. in the ground, to solid rock, in a mound of stone, for ¼ sec. cor., with brass cap mkd<br>¼ S 15<br>S 22<br>1923 |
| | from which |
| | A pinon, 8 ins. dia., bears N 26¾° E., 54 lks. dist., mkd ¼S15BT |
| | A pinon, 8 ins. dia., bears S 7° E., 45 lks. dist., mkd ¼S22BT |
| | Slight ascent |
| 41.60 | Draw, drains NE. Asc. |
| 60.10 | Spur, projects NE. Desc. |
| 70.00 | Draw, drains NE., 140 ft. below spur. Slight ascent |
| 80.08 | Cor. of secs. 15, 16, 21 and 22 |

SUBDIVISIONS OF T. 26 S., R. 19 W.

| CHAINS | |
|---|---|
| | Land, rough bench land. Soil, sandy clay loam. Timber, pinon, juniper. Undergrowth, mahogany, service berry, sagebrush, bunch grass. Grazing, bunch grass. General drainage, NE. |
| | N 0° 02' W., bet. secs. 15 and 16 |
| | Over mountainous land covered with scattering timber and undergrowth. Asc. gradual SE slope |
| 7.80 | Spur, projects N 20° E., 25 ft. above sec. cor., Spring bears S 69½° W., 10 chs. dist. Desc. gradual NW. slope |
| 16.20 | Draw, drains N 20° E., 160 ft. below spur. Asc. gradual broken S. slope |
| 23.61 | Small spur, projects NE., 35 ft. above draw. Desc. |
| 40.00 | On N. slope, 60 ft. below spur |
| | Set an iron post, 3 ft. long, 1 in. dia., 26 ins. in the ground, for ¼ sec. cor., with brass cap mkd<br>¼<br>S16 \| S15<br>1923 |
| | from which |
| | A pinon, 6 ins. dia., bears N 38° E., 46 lks. dist., mkd ¼S15BT<br>A pinon, 8 ins. dia., bears N 53° W., 290 lks. dist., mkd ¼S16BT |
| | General descent of 60 ft. to sec. cor. |
| 49.80 | Wagon road, bears N 20° E., and S 20° W. |
| 80.00 | On gradual E. slope |
| | Set an iron post, 3 ft. long, 2 ins. dia., 24 ins. in the ground, for cor. of secs. 9, 10, 15 and 16, with brass cap mkd<br>T26SR19W<br>S9 \| S10<br>S16 \| S15<br>1923 |
| | from which |
| | A pinon, 6 ins. dia., bears N 10½° E., 111 lks. dist., mkd T26SR19WS10BT<br>A juniper, 6 ins. dia., bears S 51½° E., 117 lks. dist., mkd BT only, too scrubby for other marks<br>A pinon, 8 ins. dia., bears S 10½° W., 87 lks. dist., mkd T26SR19WS16BT |

SUBDIVISIONS OF T. 26 S., R. 19 W.

| CHAINS | |
|---|---|
| | A juniper, 8 ins. dia., bears N 41¼° W., 123 lks.dist., mkd T26SR19WS¼BT |
| | Land, mountainous. Soil, sandy clay loam. Timber, pinon, juniper. Undergrowth, bitterbrush, sagebrush, wild rush, mahogany, service berry, buckbrush, bunch grass. |
| | General drainage, NE. |
| | S 89° 45' E., on a random line bet. secs. 10 and 15 |
| 40.00 | Set temp. ¼ sec. cor. |
| 80.20 | Fall 9 lks. N. of cor. of secs. 10, 11, 14 and 15 |
| | Thence |
| | N 89° 41' W., on true line bet. secs. 10 and 15 |
| | Over mountainous land covered with thick growth of timber and undergrowth |
| | Desc, 165 ft. to draw |
| 17.14 | Road, bears N. and S. |
| 21.50 | Draw, drains NE. Asc. |
| 26.52 | Spur, projects NE., 20 ft. above draw. Desc. |
| 30.71 | Draw, drains NE., 55 ft. below spur. Asc. 20 ft. to |
| 40.10 | On spur projecting NE |
| | Set an iron post, 3 ft. long, 1 in. dia., 18 ins. in the ground to solid rock, in a mound of stone, for ¼ sec. cor., with brass cap mkd<br>¼ S 10<br>S 15<br>1923 |
| | from which |
| | A pinon, 8 ins. dia., bears N 70½° W., 27 lks. dist., mkd ¼S10BT |
| | A juniper, 8 ins. dia., bears S 18° E., 18 lks. dist., mkd ¼S15BT |
| | Desc, |
| 48.90 | Draw, drains NE., 30 ft. below ¼ sec. cor. Asc. |
| 57.90 | Spur, projects NE., 65 ft. above draw. Desc. |
| 75.28 | Draw, drains N., 30 ft. below spur. Asc. 55 ft. to |
| 80.20 | Cor. of secs. 9, 10, 15 and 16 |
| | Land, mountainous bench. Soil, clay loam. Timber, juniper, pinon. Undergrowth, mahogany, sagebrush, bunch grass, Grazing, bunch grass. General drainage, NE. |

CHAINS

N 0° 02' W., bet. secs. 9 and 10

Over mountainous land covered with a thick growth of timber and undergrowth

Asc.

8.59 Spur, projects NW., 15 ft. above sec. cor. Desc.

11.41 Draw, drains NW., 50 ft. below spur. Desc.

14.44 Small(fresh water)stream, 1 lk. wide, 1 in. deep, course NE., 65. ft. below spur. Asc.

32.18 Spur, projects NE., 40 ft. above stream. Desc.

37.10 Draw, drains NE., 35 ft. below spur. Asc. 25 ft. to spur

40.00 On gentle SE. slope

Set an iron post, 3 ft. long, 1 in. dia., 26 ins. in the ground, for ¼ sec. cor., with brass cap mkd

¼
S9 | S10
1923

from which

A juniper, 6 ins. dia., bears N 48¾° E., 135 lks. dist., mkd ¼S10BT
A juniper, 6 ins. dia., bears N 76° W., 223 lks. dist., mkd ¼S9BT

44.99 Spur, projects NE., Desc.

64.31 Draw, drains NE., 155 ft. below spur. Asc.

72.50 Small spur, projects NE., 25 ft. above draw. Desc.

80.00 In draw draining NE. 80 ft. below spur

Set an iron post, 3 ft. long, 2 ins. dia., 24 ins. in the ground, for cor. of secs. 3, 4, 9 and 10, with brass cap mkd

T26S R19W
S4 | S5
---
S9 | S10
1923

from which

A pinon, 10 ins. dia., bears N 6½° E., 150 lks. dist., mkd T26SR19WS3BT
A juniper, 8 ins. dia., bears S 44¾° E., 427 lks. dist., mkd T26SR19WS10BT
No tree available in SW. quadrant
A pinon, 8 ins. dia., bears N 52½° W., 227 lks. dist., mkd T26SR19WS4BT

Raise a mound of stone, 2 ft. base, 1½ ft. high, W. of cor.

SUBDIVISIONS OF T. 26 S., R. 19 W.

| CHAINS | |
|---|---|
| | Land, mountainous. Soil, sandy clay loam. Timber, juniper, pinon. Undergrowth, mahogany, sagebrush, bunch grass. General drainage, NE. |
| | S 89° 41' E., on a random line bet. secs. 3 and 10 |
| 40.00 | Set temp. ¼ sec. cor. |
| 80.22 | Fall 2 lks. S. of cor. of secs. 2, 3, 10 and 11 |
| | Thence |
| | N 89° 42' W., on true line bet. secs. 3 and 10 |
| | Over foothills covered with medium growth of timber and undergrowth. |
| | Asc. abruptly |
| 3.22 | Ridge, bears N. and S., 60 ft. above sec. cor. Desc. over rolling hills 200 ft. to ¼ sec. cor. |
| 39.22 | Draw, drains NE. |
| 40.11 | On gentle E. slope |
| | Set an iron post, 3 ft. long, 1 in. dia., 26 ins. in the ground, for ¼ sec. cor., with brass cap mkd<br>¼ S 3<br>S 10<br>1923 |
| | from which |
| | A pinon, 4 ins. dia., bears N 27½° E., 174 lks. dist., mkd ¼S3BT |
| | A pinon, 6 ins. dia., bears S 66½° E., 420 lks. dist., mkd ¼S10BT |
| | Asc. gentle E. slope 170 ft. to sec. cor. |
| 44.52 | Wagon road, bears N. to Mt. Home Spring and S. to Sand Wash Ponds. |
| 80.22 | Cor. of secs. 3, 4, 9 and 10 |
| | Land, rolling foothills. Soil, sandy clay loam with small rocks imbedded. Timber, pinon, juniper. Undergrowth, sagebrush, yellow top, bunchgrass, wild rush, mahogany. General drainage, NE. |
| | N 0° 02' W., on true line bet. secs. 3 and 4 |
| | Over mountainous bench land covered with thick growth of timber and undergrowth |
| | Asc. |
| 4.77 | Spur, projects NE., 35 ft. above sec. cor. |

SUBDIVISIONS OF T. 26 S., R. 19 W.

| CHAINS | Desc. |
|---|---|
| 25.35 | Draw, drains NE., 65 ft. below spur. Asc. slightly |
| 40.00 | On sagebrush flat |

Set an iron post, 3 ft. long, 1 in. dia., 26 ins. in the ground, for ¼ sec. cor., with brass cap mkd

¼
S4 | S3
1923

from which

A pinon, 8 ins. dia., bears N 57° E., 42 lks. dist., mkd ¼S3BT
A pinon, 10 ins. dia., bears N 18½° W., 75 lks. dist., mkd ¼S4BT

| | |
|---|---|
| | Desc. |
| 54.97 | Draw, drains NE., 30 ft. below ¼ sec. cor. Asc. |
| 58.87 | Spur, projects NE., 10 ft. above draw. Desc. 35 ft. to |
| 63.65 | Draw, drains NE., road, bears NE. and SW. Steep ascent |
| 74.77 | Spur, projects E., 215 ft. above draw. Desc. |
| 92.80 | Draw, drains E., 170 ft. below spur. Asc. S. slope 75 ft. to |
| 104.78 | Intersect Fifth Standard Parallel South 11.78 chs. E. of std cor. of secs. 33 and 34, hereinbefore described, and at point of intersection |

Set an iron post, 3 ft. long, 2 ins. dia., 24 ins. in the ground, for closing cor. of secs. 3 and 4, with brass cap mkd

T25S R19W
S 34
S4 | S3
T26S | R19W
CC
1923

from which

A pinon, 6 ins. dia., bears S 13¼° E., 151 lks. dist., mkd T26SR19WS3CCBT
A pinon, 8 ins. dia., bears S 31¼° W., 91 lks. dist., mkd T26SR19WS4CCBT

Land, rough bench. Soil, clay loam. Timber, pinon, juniper. Undergrowth, service berry, sagebrush, bunch grass. Grazing, bunch grass. General drainage, E.

---

From the cor. of secs. 4, 5, 32 and 33, on S. bdy. of t

SUBDIVISIONS OF T. 26 S., R. 19 W.

| CHAINS | |
|---|---|
| | set as described in survey of T. 27 S., R. 19 W |
| | N 0° 03' W., bet. secs. 32 and 33 |
| | Over mountainous land through heavy timber and medium growth of undergrowth. Asc. along SW. slope |
| 6.38 | Spur, projects SW., 85 ft. above sec. cor. |
| | Desc. steep N. slope |
| 12.98 | Head of draw, drains W., 170 ft. below spur. |
| | Asc. steep S. slope |
| 17.40 | Ridge, bears E. and W., 60 ft. above draw. |
| | Desc. steep N. slope. |
| 21.20 | Draw, drains W., 90 ft. below ridge. |
| | Asc. along SW. slope |
| 40.00 | On top of ridge bearing NW. and SE., 165 ft. above draw |
| | Set an iron post, 3 ft. long, 1 in. dia., 12 ins. in the ground to solid rock, in a mound of stone, for ¼ sec. cor., with brass cap mkd |
| | ¼<br>S32 \| S33<br>1923 |
| | from which |
| | A pinon, 8 ins. dia., bears S 36½° E., 45 lks. dist., mkd ¼S33BT<br>A pinon, 14 ins. dia., bears N 37¼° W., 135 lks. dist., mkd ¼S32BT |
| | Desc. steep N. slope |
| 49.40 | Draw, drains NW., 220 ft. below ¼ sec. cor. |
| | Asc. steep SE. slope |
| 62.45 | Ridge, bears NW. and SE., 100 ft. above draw. |
| | Desc. steep N. slope |
| 72.70 | Draw, drains W., 200 ft. below ridge. Asc. steep S. slope |
| 80.00 | On S. slope 85 ft. above draw |
| | Set an iron post, 3 ft. long, 2 ins. dia., 20 ins. in the ground to solid rock, in a mound of stone, for cor. of secs. 28, 29, 32 and 33, with brass cap mkd |

| CHAINS | |
|---|---|
| | T26S. R19W.<br>S29 \| S28<br>S32 \| S33<br>1923 |
| | from which |
| | A pinon, 10 ins. dia., bears N 41° E., 49 lks. dist., mkd T26SR19WS28BT |
| | A pinon, 12 ins. dia., bears S 56° E., 89 lks. dist., mkd T26SR19WS33BT |
| | A pinon, 14 ins. dia., bears S 16¾° W., 52 lks. dist., mkd T26SR19WS32BT |
| | A pinon, 8 ins. dia., bears N 41° W., 18 lks. dist., mkd T26SR19WS29BT |
| | Land, mountainous foothills. Soil, sandy clay loam, with intermixture of small rocks, and occasional porphyry ledges. Timber, pinon, juniper. Undergrowth, sagebrush, buckbrush, wild rush, mahogany, bunch grass. General drainage, W. |
| | N. 89° 55' E., on a random line bet. secs. 28 and 33 |
| 40.00 | Set temp. ¼ sec. cor. |
| 80.14 | Fall 21 lks. S. of cor. of secs. 27, 28, 33 and 34 |
| | Thence |
| | S 89° 46' W., on true line bet. secs. 28 and 33 |
| | Over mountainous land through medium growth of timber and undergrowth. Asc. gentle NE. slope |
| 1.33 | Small spur, projects NW. Desc. 885 ft. to ¼ sec. cor |
| 13.64 | Porphyry ledge 40 ft. high. |
| 18.34 | Porphyry ledge 30 ft. high, draw, drains from NE. to W., thence along draw |
| 38.14 | Leave draw, drains from E. to SW. |
| 40.07 | On SW. slope |
| | Set an iron post, 3 ft. long, 1 in. dia., 10 ins. in the ground, to solid rock, in a mound of stone, for ¼ sec. cor., with brass cap mkd<br>¼ S 28<br>S 33<br>1923 |
| | from which |

| CHAINS | |
|---|---|
| | A pinon, 6 ins. dia., bears N 26½° E., 39 lks. dist., mkd ¼S28BT<br>A pinon, 10 ins. dia., bears S 41¼° W., 31 lks. dist., mkd ¼S33BT |
| | Thence along S. slope |
| 42.06 | Spur, projects SW. Desc. steep W. slope |
| 50.14 | Draw, drains NW., 140 ft. below spur. |
| | Asc. along gradual NE. slope |
| 55.14 | Spur, projects NW., 30 ft. above draw. Desc. steep W. slope |
| 63.14 | Draw, drains NW., 140 ft. below spur. Along gentle NE. slope |
| 79.34 | Spur, projects NW., 20 ft. below spur. Slight ascent to |
| 80.14 | Cor. of secs. 28, 29, 32 and 33 |
| | Land, mountainous. Soil, sandy clay loam, with mixture of small rocks, and occasional porphyry ledges. |
| | Timber, pinon, juniper, balsam. Undergrowth, sagebrush, buckbrush, wild rush, service berry, mahogany. |
| | General drainage, W. |
| | N 0° 03' W., bet. secs. 28 and 29 |
| | Over mountainous land covered with thick growth of timber and undergrowth. Desc. |
| 5.41 | Draw, drains NW., 505 ft. below sec. cor. Asc. |
| 19.51 | Spur, projects W., 165 ft. above draw. Desc. |
| 25.72 | Draw, drains W., 85 ft. below spur. Asc. |
| 36.36 | Spur, projects W., 55 ft. above draw. Desc. 105 ft. to draw |
| 40.00 | Set an iron post, 3 ft. long, 1 in. dia., 6 ins. in the ground, to solid rock, in a mound of stone, for ¼ sec. cor., with brass cap mkd<br>¼<br>S29 \| S28<br>1923 |
| | from which |
| | A pinon, 10 ins. dia., bears S 52¾° E., 23 lks. dist., mkd ¼S28BT<br>A juniper, 8 ins. dia., bears S 32¼° W., 52 lks. dist., mkd ¼S29BT |
| 44.94 | Draw, drains NW., Asc. |
| 51.46 | Spur, projects W., 150 ft. above draw. Desc. |
| 60.41 | Draw, drains NW., 195 ft. below spur. Asc. |

SUBDIVISIONS OF T. 26 S., R. 19 W

| CHAINS | |
|---|---|
| 72.87 | Spur, projects W., 285 ft. above draw. Desc. |
| 79.90 | Draw, drains W. to NW., 390 ft. below spur |
| 80.00 | On S. slope of rocky draw |
| | Set an iron post, 3 ft. long, 2 ins. dia., 24 ins. in the ground, for cor. of secs. 20, 21, 28 and 29, with brass cap mkd |
| | T26S R19W<br>S20 S21<br>S29 S28<br>1923 |
| | from which |
| | A pinon, 14 ins. dia., bears N 54¾° E., 91 lks. dist., mkd T26SR19WS21BT |
| | A pinon, 6 ins. dia., bears S 39° E., 25 lks. dist., mkd T26SR19WS28BT |
| | A pinon, 10 ins. dia., bears S 39¾° W., 40 lks. dist., mkd T26SR19WS29BT |
| | A pinon, 10 ins. dia., bears N 64° W., 58 lks. dist., mkd T26SR19WS20BT |
| | Land, rough mountainous. Soil, clay with rocks. |
| | Timber, juniper, pinon. Undergrowth, mahogany, sagebrush. |
| | Grazing, some bunch grass. General drainage, W. |
| | N 89° 46' E., on a random line bet. secs. 21 and 28 |
| 40.00 | Set temp. ¼ sec. cor. |
| 79.96 | Fall 9 lks. S. of cor. of secs. 21, 22, 27 and 28 |
| | Thence |
| | S 89° 42' W., on true line bet. secs. 21 and 28 |
| | Over mountainous land covered scattering timber and undergrowth. Slight ascent. |
| 1.50 | Spur, projects N 20°W., 5 chs. to draw, 10 ft. above draw. Desc. |
| 7.50 | Small draw, drains N., heads abt 15 chs. S 18° E. Asc. |
| 12.00 | Spur, projects N 20° W. Desc. |
| 16.80 | Main draw, drains S 55° W., asc. gentle SE. slope |
| 25.00 | Spur, projects S. |
| 39.98 | On SW. slope 295 ft. below sec. cor. |

SUBDIVISIONS OF T. 26 S., R. 19 W.

| CHAINS | |
|---|---|
| | Set an iron post, 3 ft. long, 1 in. dia., 26 ins. in the ground, for ¼ sec. cor., with brass cap mkd<br>¼ S 21<br>S 28<br>1923 |
| | from which |
| | A pinon, 8 ins. dia., bears S 79° W., 194 lks. dist., mkd ¼S28BT<br>A pinon, 10 ins. dia., bears N 25° W., 142 lks. dist., mkd ¼S21BT |
| | Asc. |
| 48.40 | Porphyry ledge, 150 ft. high, bears N 45° W., and S 45° E., 50 ft. above ¼ sec. cor. Desc. abruptly |
| 60.50 | Draw, drains S. 60° W., 250 ft. below ledge. |
| | Asc. over porphyry ledges |
| 64.80 | Rocky spur, projects S., 100 ft. above draw. |
| | Descend steep SW. slope 185 ft. to |
| 79.96 | Cor. of secs. 20, 21, 28 and 29 |
| | Land, mountainous. Soil, sandy clay loam; E. ½ imbedded with rocks, W. ½ broken by rough porphyry ledges. |
| | Timber, E. ½ scattering and W. ½ medium stand of pinon, juniper, and balsam. Undergrowth, wild rush, buckbrush, sagebrush, service berry, mahogany, bunch grass. |
| | General drainage, W. |
| | N 0° 03' W., bet. secs. 20 and 21 |
| | Over rough mountainous land covered with a thick growth of timber and undergrowth. Asc. steep rocky slope(S) |
| 7.03 | Spur, projects W., 75 ft. above sec. cor. Desc. |
| 15.80 | Draw, drains SW., 25 ft. below spur. Asc. |
| 28.19 | Spur, projects W., 150 ft. above draw. |
| | Desc. steep rocky N. slope |
| 34.12 | Draw, drains W., 165 ft. below spur. |
| | Ascend steep rocky SW. slope 235 ft. to spur |
| 40.00 | Set an iron post, 3 ft. long, 1 in dia., 6 ins. in the ground, to solid rock, in a mound of stone, for ¼ sec. cor., with brass cap mkd |

| CHAINS | |
|---|---|
| | ¼<br>S20 \| S21<br>1923 |
| | from which |
| | A juniper, 8 ins. dia., bears N 10° E., 11 lks. dist., mkd ¼S21BT |
| | A pinon, 10 ins. dia., bears S 28¾° W., 15 lks. dist., mkd ¼S20BT |
| | Thence general ascent |
| 42.09 | Spur, projects W. |
| 59.04 | Ridge, bears NW. and SE. Desc. abrupt NE. slope 465 ft. |
| | to |
| 80.00 | Set an iron post, 3 ft. long, 2 ins. dia., 24 ins. in the ground, for cor. of secs. 16, 17, 20 and 21, with brass cap mkd. |
| | T26S R19W<br>S17 \| S16<br>S20 \| S21<br>1923 |
| | from which |
| | No tree available in sec. 16 |
| | A pinon, 10 ins. dia., bears S 51° E., 570 lks. dist., mkd T26SR19WS21BT |
| | A pinon, 8 ins. dia., bears S 3° W., 447 lks. dist., mkd T26SR19WS20BT |
| | A juniper, 12 ins. dia., bears N 70° W., 249 lks. dist., mkd T26SR19WS17BT |
| | Raise amound of stone, 2 ft. base, 1½ ft. high, W. of cor. |
| | Land, rough mountainous. Soil, rocky clay loam. |
| | Timber, juniper, pinon, Undergrowth, mahogany, sagebrush, bunch grass, Grazing, bunch grass. General drainage W. |
| | N 89° 42' E., on a random line bet. secs. 16 and 21 |
| 40.00 | Set temp. ¼ sec. cor. |
| 80.08 | Fall 5 lks. N. of cor. of secs. 15, 16, 21 and 22 |
| | Thence |
| | S 89° 44' W., on true line bet. secs. 16 and 21 |
| | Over mountainous land covered with a medium growth of timber and undergrowth |
| | Asc. |
| 2.28 | Spur, projects NE., 10 ft. above sec. cor. |

SUBDIVISIONS OF T. 26 S., R. 19 W.

| CHAINS | Desc. |
|---|---|
| 12.27 | Draw, drains NE., 10 ft. below spur. Asc. steep E. slope |
| 40.00 | On Mountain Home ridge, bearing N. and S., 535 ft. above draw |
| | Set an iron post, 3 ft. long, 1 in. dia., 2 ins. in the ground, to solid rock, in a mound of stone, for ¼ sec. cor., with brass cap mkd<br>¼ S 16<br>S 21<br>1923 |
| | from which |
| | A pinon, 8 ins. dia., bears N 8½° W., 62 lks. dist., mkd ¼S16BT |
| | A cedar, 6 ins. dia., bears S 28½° E., 35 lks. dist., mkd ¼S21BT |
| | Desc. |
| 44.98 | Draw, drains NW., 25 ft. below ¼ sec. cor. Asc. |
| 50.32 | Spur, projects NW., 50 ft. above draw. Desc. steep rocky W. slope 900 ft. to |
| 80.08 | Cor. of secs. 16, 17, 20 and 21 |
| | Land, rough mountainous. Soil, sandy clay loam. Timber, pinon, juniper, spruce. Undergrowth, service berry, sagebrush, bunch grass. General drainage, E. ½ to NE., W. ½ to NW. |

---

| | |
|---|---|
| | N 0°03' W., bet. secs. 16 and 17 |
| | Over mountainous land covered with medium growth of timber and undergrowth. Asc. |
| 14.45 | Cobble Springs, bears N 87° W., 3.24 chs., equipt with 3 in. iron faucet flowing into large galvanized watering vats, 135 ft. long, 18 ins. wide, 10 ins. deep |
| 32.06 | Small spur, projects SW., 150 ft. above sec. cor. Asc. |
| 40.00 | In draw draining SW., 90 ft. below spur |
| | Set an iron post, 3 ft. long, 1 in. dia., 26 ins. in the ground, for ¼ sec. cor., with brass cap mkd<br>¼<br>S17 \| S16<br>1923 |
| | from which |

| CHAINS | |
|---|---|
| | A pinon, 6 ins. dia., bears S 68½° E., 45 lks. dist., mkd ¼S16BT<br>A pinon, 6 ins. dia., bears S 26½° W., 94 lks. dist., mkd ¼S17BT |
| | Asc. |
| 45.68 | Small spur, projects SW., 95 ft. above ¼ sec. cor. Desc. |
| 51.50 | Head of draw, drains SW., 10 ft. below spur. Asc. |
| 71.36 | Ridge, bears NE. and SW., 385 ft. above head of draw. Desc. |
| 77.60 | Draw, drains SW., 60 ft. below ridge. Asc. |
| 80.00 | On steep SW. slope, 75 ft. above draw<br>Set an iron post, 3 ft. long, 2 ins. dia., 6 ins. in the ground, to solid rock, in a mound of stone, for cor. of secs. 8, 9, 16 and 17, with brass cap mkd<br>T26S R19W<br>S8 \| S9<br>S17 \| S16<br>1923<br>from which<br>A pinon, 8 ins. dia., bears N 62° E., 19 lks. dist., mkd T26SR19WS9BT<br>A pinon, 8 ins. dia., bears S 51° E., 64 lks. dist., mkd T26SR19WS16BT<br>A pinon, 12 ins. dia., bears S 4° W., 89 lks. dist., mkd T26SR19WS17BT<br>A pinon, 14 ins. dia., bears N 35¾° W., 84 lks. dist., mkd T26SR19WS8BT<br>Land, mountainous hills. Soil, rocky clay loam.<br>Timber, pinon, cedar. Undergrowth, mahogany, sagebrush, bunch grass. General drainage, SW. |

---

| | |
|---|---|
| | N 89° 44' E., on a random line bet. secs. 9 and 16 |
| 40.00 | Set temp. ¼ sec. cor. |
| 79.98 | Fall 16 lks. N. of cor. of secs. 9, 10, 15 and 16 |
| | Thence |
| | S 89° 51' W., on true line bet. secs. 9 and 16 |
| | Over mountainous land covered with medium growth of timber and undergrowth. Asc. steep E. slope |
| 13.02 | Spur, projects N 60° E., 160 ft. above sec. cor. Asc. along broken NE. slope |
| 39.99 | On steep E. slope 200 ft. above spur<br>Set an iron post, 3 ft. long, 1 in. dia., 26 ins. in the |

SUBDIVISIONS OF T. 26 S., R. 19 W.

| CHAINS | |
|---|---|
| | ground, for ¼ sec. cor., with brass cap mkd<br>¼ S 9<br>S 16<br>1923<br>from which |
| | A pinon, 4 ins. dia., bears N 84¾° W., 23 lks. dist., mkd ¼S9BT |
| | A pinon, 12 ins. dia., bears S 79° W., 325 lks. dist., mkd ¼S16BT |
| | Asc. steep E. slope |
| 43.25 | Rocky spur, projects N., 120 ft. above ¼ sec. cor., Sand Wash Spring, bears N 45½° E; Ponds, bears N 59¾° E; Lower Ponds, bears N 69½° E. Desc. |
| 48.13 | Low saddle in divide bet. Hamlin and Pine Valleys, 80 ft. below spur, bears NW. and SE., thence along broken SE. slope |
| 69.86 | Spur, projects S., 210 ft. above low saddle |
| | Desc. abruptly 215 ft. to |
| 79.98 | Cor. of secs. 8, 9, 16 and 17 |
| | Land, mountainous. Soil, sandy clay loam with small rocks and occasional porphyry ledges. Timber, pinon, juniper. Undergrowth, sagebrush, buckbrush, wild rush, service berry, mahogany. General drainage, 48 chs. NE., 32 chs. SW. |
| | N 0° 03' W., bet. secs. 8 and 9 |
| | Over rough mountainous land covered with medium timber and scattering undergrowth. Asc. abruptly |
| 4.00 | Spur, projects W., 80 ft. above sec. cor. Desc. abruptly |
| 8.00 | Head of draw, drains W., 100 ft. below spur(balsam grove in draw). Asc. along broken W. slope 110 ft. to |
| 36.00 | Desc. abruptly along spur projecting N 30° W., 100 ft. to |
| 40.00 | Set an iron post, 3 ft. long, 1 in. dia., 18 ins. in the ground, to solid rock, in a mound of stone, for ¼ sec. cor., with brass cap mkd<br>¼<br>S8 \| S9<br>1923<br>from which |
| | A pinon, 14 ins. dia., bears S 68° E., 71 lks. dist., mkd ¼S9BT |
| | A pinon, 10 ins. dia., bears N 71° W., 57 lks. dist., mkd ¼S8BT |

| CHAINS | Desc. |
|---|---|
| 50.00 | Draw, drains W., 270 ft. below ¼ sec. cor. |
| | Asc. along broken SW. slope |
| 80.00 | On steep SW. slope 360 ft. above draw |
| | Set an iron post, 3 ft. long, 2 ins. dia., 24 ins. in the ground, for cor. of secs. 4, 5, 8 and 9, with brass cap mkd |

T26S R19W

S5 | S4

S8 | S9

1923

from which

A pinon, 14 ins. dia., bears N 75° E., 92 lks. dist., mkd T26SR19WS4BT
A pinon, 10 ins. dia., bears S 47½° E., 41 lks. dist., mkd T26SR19WS9BT
A pinon, 8 ins. dia., bears S 23¾° W., 63 lks. dist., mkd T26SR19WS8BT
A pinon, 14 ins. dia., bears N 21¼° W., 102 lks. dist., mkd T26SR19WS5BT

Land, mountainous. Soil, sandy clay loam with intermixture of porphyry rocks and ledges. Timber, pinon, juniper, and two small groves of balsam. Undergrowth, wild rush, sagebrush, buckbrush, mahogany, service berry, General drainage, W.

---

| | |
|---|---|
| | N 89° 51' E., on a random line bet. secs. 4 and 9 |
| 40.00 | Set temp. ¼ sec. cor. |
| 79.86 | Fall 7 lks. S. of cor. of secs. 3, 4, 9 and 10 |
| | Thence |
| | S 89° 48' W., on true line bet. secs. 4 and 9 |
| | Over rough mountainous land covered with medium growth. timber and undergrowth. Asc. steep E. slope |
| 29.08 | Rocky spur, projecting NE., with 8 ft. ledge of lava rock, 405 ft. above sec. cor. Desc. steep NW. slope |
| 33.90 | Draw, drains NE., 50 ft. below spur. Asc. 245 ft to spur |
| 39.93 | Set an iron post, 3 ft. long, 1 in. dia., 26 ins. in the ground, for ¼ sec. cor., with brass cap mkd |

¼ S 4

S 9

1923

SUBDIVISIONS OF T. 26 S., R. 19 W.

| CHAINS | |
|---|---|
| | from which |
| | A pinon, 10 ins. dia., bears N 69¼° E., 314 lks. dist., mkd ¼S4BT |
| | No other tree available |
| | Raise a mound of stone, 2 ft. base, 1½ ft. high, N. of cor. |
| | Continue ascent |
| 49.04 | Spur, projects SE. Desc. |
| 51.00 | Draw, drains SE., 25 ft. below spur. Asc. steep SE. slope 670 ft. to |
| 66.03 | Rocky ridge and divide bet. Hamlin and Pine Valleys, bears N. and S. Desc. steep rocky W. slope 345 ft. to |
| 79.86 | Cor. of secs. 4, 5, 8 and 9 |
| | Land, rough mountainous. Soil, sandy clay loam. |
| | Timber, juniper, pinon, Undergrowth, mahogany, sagebrush, bunch grass. Grazing, bunch grass. General drainage, E. 66 chs. NE., and W. 14 chs. to W. |
| | --- |
| | N 0° 03' W., on true line bet. secs. 4 and 5 |
| | Over rough mountainous land covered with medium growth of timber and scattering undergrowth. Asc. steep SW. slope |
| 2.80 | Spur, projects W., 60 ft. above sec. cor. Desc. abruptly |
| 9.00 | Draw, drains W., 70 ft. below spur, heads 10 chs. E. |
| | Asc. steep SW. slope over porphyry ledges |
| 21.30 | Rocky spur, projects W., 130 ft. above draw. Desc. abruptly |
| 30.00 | Draw, drains NW., 130 ft. below spur. Asc. steep SW. slope |
| 40.00 | On steep rocky SW. slope, 110 ft. above draw |
| | Set an iron post, 3 ft. long, 1 in. dia., 16 ins. in the ground, to solid rock, in a mound of stone, for ¼ sec. cor., with brass cap mkd |
| | ¼<br>S5 \| S4<br>1923 |
| | from which |
| | A pinon, 6 ins. dia., bears N 78° E., 20 lks. dist., mkd ¼S4BT |
| | A pinon, 8 ins. dia., bears S 86¼° W., 41 lks. dist., mkd ¼S5BT |

| CHAINS | |
|---|---|
| | Asc. steep SW. slopes over porphyry ledges |
| 47.08 | Rocky spur, projects N 30° W., 125 ft. above ¼ sec. cor. |
| | Desc. along NE. slope over ledges |
| 67.00 | Draw, drains N 60° W., 620 ft. below spur. Asc. gradual SW. slope |
| 95.48 | Rocky spur, projects N 45° W., 145 ft. above draw. |
| | Desc. abruptly 260 ft. to |
| 105.11 | Intersect Fifth Standard Parallel South, 12.00 chs. E. of std. cor. of secs. 32 and 33., hereinbefore described and at point of intersection |
| | Set an iron post, 3 ft. long, 2 ins. dia., 22 ins. in the ground, to solid rock, in a mound of stone, for closing cor. of secs. 4 and 5, with brass cap mkd |

T25S R19W
S 33
S5 | S4
T26S | R19W
CC
1923

from which

A juniper, 12 ins. dia., bears S 3½° E., 494 lks. dist., mkd T26SR19WS4CCBT
A pinon, 8 ins. dia., bears S 78¾° W., 196 lks. dist., mkd T26SR19WS5CCBT

Land, mountainous. Soil, sandy clay with porphyry rocks and ledges. Timber, pinon, balsam, juniper. Undergrowth, sagebrush, wild rush, buckbrush, mahogany. General drainag W.

---

From the cor. of secs. 5, 6, 31 and 32, on S. bdy of twp., set as described in survey of T. 27 S., R. 19 W., under Group No. 97

N 0° 03' W., bet. secs. 31 and 32

Over rolling bench land through scattering timber and undergrowth

Asc

| | |
|---|---|
| 7.05 | Spur, projects W., 55 ft. above sec. cor. Over rolling land |
| 25.00 | Draw, drains W. |

SUBDIVISIONS OF T. 26 S., R. 19 W.

| CHAINS | |
|---|---|
| | Asc. |
| 38.00 | Ridge, bears E. and W., 50 ft. above draw |
| | Slight descent |
| 40.00 | On N. slope, 60 ft. below sec. cor. |
| | Set an iron post, 3 ft. long, 1 in. dia., 26 ins., in the ground, for ¼ sec. cor., with brass cap mkd<br>¼<br>S31 \| S32<br>1923 |
| | from which |
| | A pinon, 6 ins. dia., bears N 27¾° E., 336 lks. dist., mkd ¼S32BT |
| | A pinon, 4 ins. dia., bears S 84¼° W., 310 lks. dist., mkd ¼S31BT |
| | Desc. |
| 42.00 | Draw, drains W., 20 ft. below ¼ sec. cor., heads S 70° E 10 chs. dist. Over rolling land |
| 45.00 | Ridge, bears NE. and SW., Desc. |
| 56.00 | Draw; drains S 70° W., 45 ft. below ridge |
| | General ascent |
| 76.00 | Spur, projects W. Desc. to sec. cor. |
| 79.00 | Draw, drains W.; heads 10 chs. E. |
| 80.00 | On S. slope |
| | Set an iron post, 3 ft. long, 2 ins. dia., 24 ins. in the ground, for cor. of secs. 29, 30, 31 and 32, with brass cap mkd<br>T26S R19W<br>S30 \| S29<br>S31 \| S32<br>1923 |
| | Raise a mound of stone, 2 ft. base, 1½ ft. high, W. of cor. |
| | Land, rolling bench. Soil, sandy clay loam with small rocks imbedded. Timber, pinon, juniper. Undergrowth, sagebrush, bunch grass, wild rush, mahogany. |
| | General drainage, W. |
| | N 89° 55' E on a random line bet. secs. 29 and 32 |
| 40.00 | Set temp. ¼ sec. cor. |
| 80.08 | Fall 5 lks. N. of cor. of secs. 28, 29, 32 and 33 |

SUBDIVISIONS T. 26 S., R. 19 W.

CHAINS

S 89° 57' W., on true line bet. secs. 29 and 32

Desc. over rolling bench land covered with medium growth of timber

17.81 Draw, drains NW., 15 ft. below sec. cor. Asc. 80 ft. to

40.04 Set an iron post, 3 ft. long, 1 in. dia., 26 ins. in the ground, for ¼ sec. cor., with brass cap mkd

¼ S 29
S 32
1923

from which

A juniper, 6 ins. dia., bears N 19½° W., 119 lks. dist., mkd ¼S29BT
A juniper, 10 ins. dia., bears S 2° E., 115 lks. dist., mkd ¼S32BT

General descent to sec. cor.

46.82 Draw, drains SW.,

80.08 Cor. of secs. 29, 30, 31 and 32

Land, rolling bench land. Soil, sandy clay loam.

Timber, pinon, cedar. Grazing, bunch grass.

Undergrowth, sagebrush, bunch grass.

---

on a
S.89°55'W. random line bet. secs. 30 and 31

40.00 Set temp. ¼ sec. cor.

77.41 Intersect W. bdy. of twp., 23 lks. N. of the cor. of secs. 25, 30, 31 and 36, hereinbefore described

Thence

N 89° 45' E., on true line bet. secs. 30 and 31

Asc. general W. slope over rolling hills covered with medium growth timber and undergrowth

37.41 Set an iron post, 3 ft. long, 1 in. dia., 8 ins. in the ground, to solid rock, in a mound of stone, for ¼ sec. cor., with brass cap mkd

¼ S 30
S 31
1923

from which

A pinon, 4 ins. dia., bears N 6° W., 49 lks. dist., mkd ¼S30BT
A pinon, 6 ins. dia., bears S 45° W., 110 lks. dist., mkd ¼S31BT

SUBDIVISIONS OF T. 26 S., R. 19 W.

| CHAINS | |
|---|---|
| | Continue general ascent |
| 77.41 | Cor. of secs. 29, 30, 31 and 32 |
| | Land, rolling hills. Soil, sandy clay loam. Timber, juniper, pinon. Undergrowth, sagebrush, bunch grass. Grazing bunch grass. General drainage, W. |
| | N 0° 03' W., bet. secs. 29 and 30 |
| | Over rolling bench land through scattering timber and undergrowth. Asc. S. slope |
| 1.26 | Spur, projects W. Desc. |
| 11.20 | Draw, drains W. Asc. |
| 24.90 | Spur, projects W. Desc. |
| 40.00 | On N. slope |
| | Set an iron post, 3 ft. long, 1 in. dia., 6 ins. in the ground, to solid rock, in a mound of stone, for ¼ sec. cor., with brass cap mkd<br>¼<br>S30 \| S29<br>1923 |
| | from which |
| | A pinon, 10 ins. dia., bears S 86¼° E., 94 lks. dist., mkd ¼S29BT<br>A juniper, 6 ins. dia., bears S 85½° W., 45 lks. dist., mkd ¼S30BT |
| 41.00 | Draw, drains W. |
| | Continue over rolling land |
| 80.00 | On grassy NW. slope |
| | Set an iron post, 3 ft. long, 2 ins. dia., 20 ins. in the ground, to solid rock, in a mound of stone, for cor. of secs. 19, 20, 29 and 30, with brass cap mkd<br>T26S R19W<br>S19 \| S20<br>S30 \| S29<br>1923 |
| | from which |
| | A juniper, 6 ins. dia., bears N 55¾° E., 100 lks. dist., mkd T26SR19WS20BT<br>A juniper, 6 ins. dia., bears S 26¼° E., 43 lks. dist., mkd T26SR19WS29BT<br>A pinon, 10 ins. dia., bears S 49½° W., 115 lks. dist., mkd T26SR19WS30BT |

| CHAINS | |
|---|---|
| | A juniper, 6 ins. dia., bears N 18° W., 118 lks. dist., mkd T26SR19WS19BT |
| | Land, rolling bench. Soil, sandy clay loam with small rocks. Undergrowth: Sagebrush and bunch grass. Timber, scattering juniper and pinon. |
| | N 89° 57' E., on a random line bet. secs. 20 and 29 |
| 40.00 | Set temp. ¼ sec. cor. |
| 80.16 | Fall 39 lks. N. of cor. of secs. 20, 21, 28 and 29 |
| | Thence |
| | N 89° 46' W., on true line bet. secs. 20 and 29 |
| | Over mountainous land covered with medium growth timber and scattering undergrowth |
| | Desc. |
| 4.10 | Draw, drains NW. Abrupt ascent |
| 8.16 | Rocky spur, projects N., 130 ft. above draw. Desc. |
| 11.00 | Head of draw, drains N. Asc. gentle NE. slope |
| 17.61 | Rocky spur, projects N 30° W., for 10 chs., thence to SW. Desc. SW. slope |
| 40.08 | On same spur, projecting SW., and 175 ft. below |
| | Set an iron post, 3 ft. long, 1 in. dia., 8 ins. in the ground, to solid rock, in a mound of stone, for ¼ sec. cor., with brass cap mkd<br>¼ S 20<br>S 29<br>1923 |
| | from which |
| | A pinon, 6 ins. dia., bears N 23¾° W., 30 lks. dist., mkd ¼S20BT |
| | A pinon, 6 ins. dia., bears S 26° E., 29 lks. dist., mkd ¼S29BT |
| | General descent over rolling mountainous land |
| 80.16 | Cor. of secs. 19, 20, 29 and 30 |
| | Land, mountainous. Soil, sandy clay loam with small rocks and occasional porphyry ledges. Timber, pinon, juniper. Undergrowth, sagebrush, buckbrush, wild rush, yellow top, bunch grass. General drainage, W. |
| | S 89° 45' W., on a random line bet. secs. 19 and 30 |
| 40.00 | Set temp. ¼ sec. cor. |

| CHAINS | |
|---|---|
| 77.39 | Intersect W. bdy. of twp., 13 lks. S. of cor. of secs. 19, 24, 25 and 30, hereinbefore described |
| | Thence |
| | N 89° 51' E., on true line bet. secs. 19 and 30 |
| | Over rolling bench land through scattering timber |
| | General ascent |
| 37.39 | On N. slope of draw draining NW. |
| | Set an iron post, 3 ft. long, 1 in. dia., 20 ins. in the ground, to solid rock, in a mound of stone, for ¼ sec. cor., with brass cap mkd<br>¼ S 19<br>S 30<br>1923 |
| | from which |
| | A juniper, 6 ins. dia., bears N 8¾° W., 68 lks. dist., mkd ¼S19BT |
| | A juniper, 10 ins. dia., bears S 2¼° E., 100 lks. dist., mkd ¼S30BT |
| | General ascent of 160 ft. to |
| 77.39 | Cor. of secs. 19, 20, 29 and 30 |
| | Land, rolling bench. Soil, sandy clay loam with small rocks. Timber, pinon, juniper. Undergrowth, sagebrush, wild rush, yellow top, rabbit brush. General drainage, W. |

---

| | |
|---|---|
| | N 0° 03' W., bet. secs. 19 and 20 |
| | Over rolling bench land covered with scattering timber and undergrowth. Desc. |
| 24.00 | Draw, drains N 70° W. Asc. |
| 29.20 | Spur, projects N 70° W. Desc. |
| 30.00 | Draw, drains S 80° W. 20 chs. to junction with above draw. Asc. |
| 38.50 | Spur, projects W. Slight descent to |
| 40.00 | On N. slope |
| | Set an iron post, 3 ft. long, 1 in. dia., 6 ins. in the ground, to solid rock, in a mound of stone, for ¼ sec. cor., with brass cap mkd |

| CHAINS | |
|---|---|
| |   |
| | from which |
| | A pinon, 8 ins. dia., bears N 73¾° E., 42 lks. dist., mkd ¼S20BT |
| | A pinon, 10 ins. dia., bears S 69½° W., 57 lks. dist., mkd ¼S19BT |
| | Desc. |
| 41.00 | Draw, drains W.. Asc. |
| 48.00 | Spur, projects W., 30 ft. above draw. Desc. |
| 52.90 | Draw, drains W., 60 ft. below spur. Asc. gradual S. slope |
| 69.84 | Spur ridge, projects W., 60 ft. above draw. Desc. gentle N slope |
| 78.00 | Draw, heads 2 chs. E. and drains W., 15 ft. below ridge. |
| .. | Asc. gentle S. slope |
| 80.00 | On spur, projecting W. |
| | Set an iron post, 3 ft. long, 2 ins. dia., 15 ins. in the ground, to solid rock, in a mound of stone, for cor. of secs. 17, 18, 19 and 20, with brass cap mkd |
| | 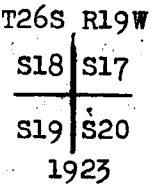  |
| | from which |
| | A pinon, 6 ins. dia., bears N 53° E., 62 lks. dist., mkd T26SR19WS17BT |
| | A pinon, 8 ins. dia., bears S 76½° E., 122 lks. dist., mkd T26SR19WS20BT |
| | A pinon, 8 ins. dia., bears S.38½° W., 128 lks. dist., mkd T26SR19WS19BT |
| | A pinon, 6 ins. dia., bears N 48¼° W., 105 lks. dist., mkd T26SR19WS18BT |
| | Land, rolling bench. Soil, sandy clay loam. |
| | Timber, scattering pinon and juniper. Undergrowth, sage-brush, bunch grass, wild rush, mahogany. General drainage, W |
| | S 89° 46' E., on a random line bet. secs. 17 and 20 |
| 40.00 | Set temp. ¼ sec. cor. |
| 80.02 | Fall 30 lks. S. of cor. of secs. 16, 17, 20 and 21 |
| | Thence |
| | N 89° 59' W., on true line bet. secs. 17 and 20 |

SUBDIVISIONS OF T. 26 S., R. 19 W.

| CHAINS | |
|---|---|
| | Over mountainous land covered with medium growth timber and scattering undergrowth |
| | Asc. abruptly |
| 4.60 | Rocky spur, projects N., 80 ft. above sec. cor. |
| | Gradual descent along N. slope |
| 40.01 | On rocky N. slope, 380 ft. below spur |
| | Set an iron post, 3 ft. long, 1 in. dia., 10 ins. in the ground, to solid rock, in a mound of stone, for ¼ sec. cor., with brass cap mkd<br>¼ S 17<br>S 20<br>1923 |
| | from which |
| | A juniper, 6 ins. dia., bears N 32½° E., 45 lks. dist., mkd ¼S17BT |
| | A pinon, 6 ins. dia., bears S 56½° W., 21 lks. dist., mkd ¼S20BT |
| 44.95 | Draw, drains NW. Asc. 50 ft. to spur |
| 50.95 | Cobble Springs highway and draw, bears N 60° E. and S 60° W., with SW. drainage. |
| 56.90 | Spur, projects S. Desc. abruptly 90 ft. to |
| 63.51 | Cobble Springs highway and draw, bears NW. and SE., with NW. drainage. Gradual ascent |
| 70.51 | Spur, projects NW. 40 ft. above road. Desc. 85 ft. to |
| 80.02 | Cor. of secs. 17, 18, 19 and 20 |
| | Land, mountainous. Soil, sandy clay loam with small rocks and porphyry ledges. Timber, juniper, pinon. Undergrowth, sagebrush, buckbrush, yellow top, wild rush, mahogany. General drainage, W. |
| | S 89° 51' W., on a random line bet. secs. 18 and 19 |
| 40.00 | Set temp. ¼ sec. cor. |
| 77.34 | Intersect W. bdy. of twp., 14 lks. N. of cor. of secs. 13, 18, 19 and 24, hereinbefore described |
| | Thence |
| | N 89° 45' E., on true line bet. secs. 18 and 19 |
| | Over rolling hills covered with medium growth timber |
| | General ascent |

SUBDIVISIONS OF T. 26 S., R. 19 W.

| CHAINS | |
|---|---|
| 37.34 | On S. slope of ridge<br>Set an iron post, 3 ft. long, 1 in. dia., 12 ins. in the ground, to solid rock, in a mound of stone, for ¼ sec. cor., with brass cap mkd<br>¼ S 18<br>S 19<br>1923<br>from which<br>A pinon, 8 ins. dia., bears N 18° E., 61 lks. dist., mkd ¼S18BT<br>A pinon, 8 ins. dia., bears S 35½° E., 49 lks. dist., mkd ¼S19BT |
| | Continue along ridge |
| 77.34 | Cor. of secs. 17, 18, 19 and 20 |
| | Land, rolling hillg. Soil, sandy clay loam.<br>Timber, juniper, pinon. Undergrowth, sagebrush, bunch grass, mahogany. Grazing, bunch grass. General drainage, W |
| | N 0° 03' W., bet. secs. 17 and 18<br>Over rolling foothills covered with medium growth timber and scattering undergrowth<br>Desc. |
| 6.40 | Cobble Springs highway and draw, bears N 70° W., and S 70° E., draining NW., 50 ft. below sec. cor. Asc. gradual S. slope |
| 20.07 | Spur, projects W. for 7 chs., thence SW., 40 ft. above highway. Desc. gradual N. slope |
| 36.00 | Draw, drains NW. 5 chs. to junction with other draw from NE. , 60 ft. below spur. Asc. |
| 40.00 | On small spur, 40 ft. above draw and projecting W<br>Set an iron post, 3 ft. long, 1 in. dia., 26 ins. in the ground, for ¼ sec. cor., with brass cap mkd<br>¼<br>S18 \| S17<br>1923<br>from which |

| CHAINS | |
|---|---|
| | A pinon, 6 ins. dia., bears N 55½° E., 117 lks. dist., mkd ¼S17BT<br>A pinon, 10 ins. dia., bears S 61½° W., 62 lks. dist., mkd ¼S18BT |
| | Desc. |
| 42.00 | Draw, drains W. Asc. |
| 48.89 | Spur, projects W. Thence general ascent |
| 55.77 | Draw, drains W., and heads 20 chs. E. |
| 57.70 | Spur, projects W. |
| 67.00 | Small draw, drains W., and heads 10 chs. E. |
| | On gentle SW. slope |
| 80.00 | Set an iron post, 3 ft. long, 2 ins. dia., 20 ins. in the ground, to solid rock, in a mound of stone, for cor. of secs. 7, 8, 17 and 18, with brass cap mkd |

T26SR19W

S7 | S8

S18 | S17

1923

from which

A pinon, 14 ins. dia., bears N 63¾° E., 86 lks. dist., mkd T26SR19WS8BT
A pinon, 10 ins. dia., bears S 74° E., 103 lks. dist., mkd T26SR19WS17BT
A pinon, 8 ins. dia., bears S 35° W., 91 lks. dist., mkd T26SR19WS18BT
A pinon, 10 ins. dia., bears N 18¼° W., 73 lks. dist., mkd T26SR19WS7BT

Land, rolling foothills. Soil, sandy clay loam with rocks.

Timber, medium growth pinon and juniper.

Undergrowth, sagebrush, buckbrush, wild rush, mahogany, yellow top. General drainage, W.

---

| | |
|---|---|
| | S 89° 59' E., on a random line bet. secs. 8 and 17 |
| 40.00 | Set temp. ¼ sec. cor. |
| 79.98 | Fall 5 lks. S. of cor. of secs. 8, 9, 16 and 17 |
| | Thence |
| | S 89° 59' W., on true line bet. secs. 8 and 17 |
| | Over mountainous land through medium timber and scattering undergrowth. Desc. along gentle SW. slope |
| 16.76 | Rocky spur, projects S., 80 ft. below sec. cor. Desc. |

| CHAINS | |
|---|---|
| 39.99 | On SW. slope, 560 ft. below rocky spur. Set an iron post, 3 ft. long, 1 in. dia., 10 ins. in the ground, to solid rock, in a mound of stone, for ¼ sec. cor., with brass cap mkd<br>¼ S 8<br>S 17<br>1923<br>from which<br>A pinon, 12 ins. dia., bears N 15¾° W., 50 lks. dist., mkd ¼S8BT<br>A pinon, 10 ins. dia., bears S 67¾° E., 65 lks. dist., mkd ¼S17BT |
| | Desc. along S. slope |
| 49.21 | Rocky spur, projects S., 70 ft. below ¼ sec. cor. |
| | Desc. |
| 62.98 | Draw, drains SW. Asc. |
| 65.48 | Spur, projects S. Desc. 160 ft. to sec. cor. |
| 70.78 | Abrupt descent. |
| 79.98 | Cor. of secs. 7, 8, 17 and 18 |
| | Land, mountainous. Soil, sandy clay loam with small rocks and porphyry ledges. Undergrowth, mahogany, mountain rush, sagebrush, buckbrush. General drainage, W. Timber, scattering pinon and juniper. |
| | S 89° 45' W., on a random line bet. secs. 7 and 18 |
| 40.00 | Set temp. ¼ sec. cor. |
| 77.21 | Intersect W. bdy. of tp., 11 lks. S. of cor. of secs. 7, 12, 13 and 18, hereinbefore described |
| | Thence |
| | N 89° 50' E., on true line bet. secs. 7 and 18 |
| | Over rolling bench land covered with heavy timber and undergrowth. General ascent of W. slope |
| 37.21 | Set an iron post, 3 ft. long, 1 in. dia., 15 ins. in the ground, to solid rock, in a mound of stone, for ¼ sec. cor., with brass cap mkd<br>¼ S 7<br>S 18<br>1923<br>from which |

| CHAINS | |
|---|---|
| | A pinon, 8 ins. dia., bears N 0¾° E., 148 lks. dist., mkd ¼S7BT<br>A pinon, 6 ins. dia., bears S 9° E., 89 lks. dist., mkd ¼S18BT |
| | Continue general ascent |
| 77.21 | Cor. of secs. 7, 8, 17 and 18 |
| | Land, rolling bench. Soil, clay loam. Timber, juniper, pinon, Undergrowth, mahogany, sagebrush, bunch grass. Grazing, bunch grass. General drainage, W. |
| | N 0° 03' W., bet. secs. 7 and 8 |
| | Over rolling bench land covered with medium growth timber and undergrowth. Asc. gradual SW. slope |
| 6.00 | Small spur, projects W., 25 ft. above sec. cor. |
| | Desc. gradual NW. slope |
| 23.00 | Draw, drains W., 85 ft. below spur. Asc. gradual SW. slope |
| 30.00 | Spur, projects W., 40 ft. above draw. Desc. |
| 33.00 | Draw, drains W., 15 ft. below spur. Asc. |
| 40.00 | On spur projecting W., 40 ft. above draw |
| | Set an iron post, 3 ft. long, 1 in. dia., 4 ins. in the ground, to solid rock, in a mound of stone, for ¼ sec. cor., with brass cap mkd<br>¼<br>S7 \| S8<br>1923 |
| | from which |
| | A pinon, 8 ins. dia., bears S 20¼° E., 132 lks. dist., mkd ¼S8BT<br>A pinon, 8 ins. dia., bears N 38½° W., 81 lks. dist., mkd ¼S7BT |
| | Desc. steep N. slope |
| 46.50 | Draw, drains W., 70 ft. below spur. Asc. |
| 58.98 | Small spur, projects W., 60 ft. above draw. Desc. gradual N slope |
| 70.00 | Draw, drains W., 30 ft. below spur. Asc. |
| 72.00 | Spur, projects W., 20 ft. above draw. Desc. |

SUBDIVISIONS OF T. 26 S., R. 19 W.

| CHAINS | |
|---|---|
| 80.00 | On gentle N. slope 15 ft. below spur<br>Set an iron post, 3 ft. long, 2 ins. dia., 20 ins. in the ground, to solid rock, in a mound of stone, for cor. of secs. 5, 6, 7 and 8, with brass cap mkd<br>T26S R19W<br>S6 \| S5<br>S7 \| S8<br>1923<br>from which<br>A pinon, 14 ins. dia., bears N 85¼° E., 128 lks. dist., mkd T26SR19WS5BT<br>A pinon, 8 ins. dia., bears S 33° E., 295 lks. dist., mkd T26SR19WS8BT<br>A pinon, 12 ins. dia., bears S 50¾° W., 214 lks. dist., mkd T26SR19WS7BT<br>A pinon, 12 ins. dia., bears N 14° 30' W., 202 lks. dist., mkd T26SR19WS6BT<br>Land, rolling bench. Soil, sandy clay loam with rocks. Timber, pinon, juniper. Undergrowth, sagebrush, yellow top, bunch grass, wild rush, mahogany. General drainage, W. |
| | N 89° 59' E., on a random line bet. secs. 5 and 8 |
| 40.00 | Set temp ¼ sec. cor. |
| 80.28 | Fall 9 lks. S. of cor. of secs. 4, 5, 8 and 9<br>Thence<br>S 89° 55' W., on a true line bet. secs. 5 and 8<br>Desc. along gradual SW. slope 50 ft. to |
| 5.14 | Spur, projects S 80° W., Desc. along N. slope of spur 340 ft. to |
| 35.49 | Recross spur, projecting NW. Desc. along S. slope of spur |
| 40.14 | On SW. slope of spur and 560 ft. below sec. cor.<br>Set an iron post, 3 ft. long, 1 in. dia., 6 ins. in the ground, to solid rock, in a mound of stone, for ¼ sec. cor., with brass cap mkd<br>¼ S 5<br>S 8<br>1923<br>from which |

| CHAINS | |
|---|---|
| | A pinon, 14 ins. dia., bears N 28° W., 75 lks. dist., mkd $\frac{1}{4}$S5BT |
| | A pinon, 8 ins. dia., bears S 18$\frac{3}{4}$° W., 84 lks. dist., mkd $\frac{1}{4}$S8BT |
| | Desc. 85 ft. to |
| 49.00 | Recross spur projecting SW. Desc. abruptly 355 ft. to |
| 64.00 | Desc. gradually 100 ft. to |
| 80.28 | Cor. of secs. 5, 6, 7 and 8 |
| | Land, mountainous. Soil, sandy clay loam with small rocks and porphyry ledges. Timber, pinon, juniper, balsam. Undergrowth, mahogany, sagebrush, buckbrush, service berry, wild rush. General drainage, W. |
| | S 89° 50' W., on a random line bet. secs. 6 and 7 |
| 40.00 | Set temp. $\frac{1}{4}$ sec. cor. |
| 77.14 | Intersect W. bdy. of tp., 7 lks. S. of cor. of secs. 1, 6, 7 and 12, hereinbefore described |
| | Thence |
| | N 89° 53' E., on true line bet. secs. 6 and 7 |
| | Over rolling bench land covered with medium growth timber and undergrowth. |
| | General ascent |
| 37.14 | On gradual W. slope. |
| | Set an iron post, 3 ft. long, 1 in. dia., 16 ins. in the ground, to solid rock, in a mound of stone, for $\frac{1}{4}$ sec. cor., with brass cap mkd $\frac{\frac{1}{4} \quad S\ 6}{S\ 7}$ 1923 |
| | from which |
| | A juniper, 12 ins. dia., bears N 0$\frac{1}{2}$° W., 375 lks. dist., mkd $\frac{1}{4}$S6BT |
| | A pinon, 6 ins. dia., bears S 79$\frac{3}{4}$° W., 96 lks. dist., mkd $\frac{1}{4}$S7BT |
| | Continue general ascent |
| 77.14 | Cor. of secs. 5, 6, 7 and 8 |
| | Land, rolling bench. Soil, sandy clay loam with small rocks. Timber, pinon, juniper. Undergrowth, sagebrush, yellow top, white sage, wild rush. General drainage, W. |

CHAINS

N 0° 03' W., on true line bet. secs. 5 and 6

Over rolling mountainous land covered with medium growth timber and undergrowth. Asc. 10 ft. to spur

5.00 Draw, drains W.

14.99 Spur, projects W. Desc. steep N. slope 55 ft. to

25.93 Draw, drains W. Asc. steep S. slope 40 ft. to

29.46 Spur, projects W. Desc. 30 ft. to

34.45 Draw, drains S 60° W. 20 chs. to junction with draw from 25.93. Asc. steep rocky S. slope

40.00 On rocky steep SW. slope, 80 ft. above draw

Set an iron post, 3 ft. long, 1 in. dia., 6 ins. in the ground, to solid rock, in a mound of stone, for ¼ sec. cor., with brass cap mkd

¼
S6 | S5
1923

from which

A pinon, 4 ins. dia., bears S 72° E., 116 lks. dist., mkd ¼S5BT
A juniper, 4 ins. dia., bears N 48¼° W., 164 lks. dist., mkd ¼S6BT

Asc. 25 ft. to

41.45 Rocky spur, projects W. Desc. along broken W. slope 65 f

46.00 Head of draw, drains W. Asc. 80 ft. to

54.71 Rocky spur, projects W. Desc. broken NW. slope 215 ft. t

83.00 Draw, drains W. Asc. steep SE. slope 225 ft. to

100.00 Spur, projects W. Desc.

105.05 Intersect Fifth Standard Parallel South, 11.79 chs. E. of standard cor. of secs. 31 and 32, hereinbefore described, and at point of intersection

Set an iron post, 3 ft. long, 2 ins. dia., 12 ins. in the ground, to solid rock, in a mound of stone, for closing cor. of secs. 5 and 6, with brass cap mkd

T25S R19W
S 32
S6 | S5
T26S R19W
CC
1923

from which

## SUBDIVISIONS OF T. 26 S., R. 19 W.

**CHAINS**

A pinon, 12 ins. dia., bears S 56½° E., 42 lks. dist., mkd T26SR19WS5CCBT
A pinon, 10 ins. dia., bears S 20° W., 52 lks. dist., mkd T26SR19WS6CCBT

Cor. sets on N. slope

Land, low rolling mountains. Soil, sandy clay loam with porphyry rocks and ledges. Timber, pinon, juniper. Undergrowth, buckbrush, sagebrush, wild rush, yellow top, mahogany, some bunch grass. General drainage, W.

### LATITUDES, DEPARTURES AND CLOSING ERRORS

| Lines designated | True bearing | Distances | LATITUDES N | LATITUDES S | DEPARTURES E | DEPARTURES W |
|---|---|---|---|---|---|---|
| | | Chs | Chs | Chs | Chs | Chs |
| E. boundary | South | 505.03 | | 505.03 | | |
| S. boundary | S89°55'W | 477.49 | | .69 | | 477.49 |
| W. boundary | North | 505.26 | 505.26 | | | |
| N. boundary | East | 476.82 | | | 476.82 | |
| Convergency | | | | | .58 | |
| | | | 505.26 | 505.72 | 477.40 | 477.49 |
| | | | | 505.26 | | 477.40 |

Error in latitude.....46
Error in departure.....09

### GENERAL DESCRIPTION.

The greater part of the township is located in a chain of low lying mountains, known as the Mountain Home Range. The summit of the range is the divide between Hamlin and Pine Valleys. The western third of the township is situated in land ranging from rolling to mountainous in nature.

The mountainous sections of the township are very rough, being thickly covered with fragmentary phorphyry and occasional ledges.

The soil has an intermixture of rocks with occasional outcroppings of porphyry. In the lowlands the soil becomes a sandy clay loam.

The township is unsuited to any kind of profitable pursuit, except stock raising. The rocky nature of the soil and rough steep slopes preclude the possibilties of agriculture.

The entire township is covered with a medium growth of juniper and pinon pine.

The predominant types of undergrowth are, sagebrush, buckbrush, service berry, mahogany, and wild rush. So far as can be learned, no mineral of value, of any ty has been found in the township. The character of the abundant rock is evidence of a volcanic origin.

There is not an abundance of running water found within the township, numerous springs having been developed in the following named sections: Cobble Springs in SE¼ SE¼ sec. 17; Carney Spring in SW¼ SW¼ sec. 35; Small seeping spring in SE¼ SW¼ and Forkie Spring near center of sec. 26; Sand Wash Spring in SW¼ SE¼ sec. 9; Some storage ponds near center of sec. 10; Mountain Home Spring in NE. portion of sec. 3 as indicated by ties in body of these notes; unnamed spring in NE¼ NE¼ of sec. 7

There are no settlers within the township.

The major portions of the township are suitable for grazing, there being an abundance of grass of easy access. There are no indications of mineral or oil.

BOOK A-468

4—680

## FIELD ASSISTANTS.

| NAMES. | CAPACITY. |
|---|---|
| Elden Emitt | 1st Assistant |
| Robert Dotson | 1st Assistant |
| Kirkwood Clark | 2nd Assistant |
| Clifford Vorhees | 2nd Assistant |
| Ford Faux | Flagman |
| W. T. Parkinson | Flagman |

# CERTIFICATE OF UNITED STATES TRANSITMEN SURVEYOR.

I, Chas. F. Moore and Elmer L. Smith, U. S. Transitmen, hereby certify upon honor that, in pursuan of special instructions received from the U. S. Surveyor General for Utah bearing date of the 16th day of March, 1921, We have well, faithfully, and tru in our own proper persons, and in strict conformity with said instructions, the Manual of Surveying Instru tions, and the laws of the United States, surveyed all those parts or portions of The west boundary and subdivisions, and resurvey of Fifth Standard Parallel South or north boundary of T. 26 S., R. 19 W.

of the Salt Lake Base and Meridian, in the State of Utah, which are represented the foregoing field notes and date diagram as having been executed by us, and under our direction on dates shown on said diagra; and that all the corners said survey have been established and perpetuated in strict accordance with the Manual of Surveying Instru tions, and the special written instructions of the U. S. Surveyor General for Utah and in the specific manner described in the field notes, and that the foregoing are the original field notes such survey.

Bluff, Utah, March 22, 1924 Chas. F. Moore Tran U. S. Surveyor

Los Angeles, Calif. March 31st. 1924. Elmer L. Smith U. S. Tr

APPROVAL.

OFFICE OF THE UNITED STATES SURVEYOR GENERAL,

Salt Lake City, Utah, June 17, 191

The foregoing field notes of the survey of the fifth standard parallel south, thr range No. 19 West; and the survey of the west boundary and subdivisio lines of Township No. 26 South, Range No. 19 West of the Salt Lake Ba and Meridian, Utah;

executed by Chas. F. Moore and Elmer L. Smith

under his special instructions dated March 16, 1921, 191, having bee critically examined, and the necessary corrections and explanations made, the said field notes, and the resurveys a survey they describe, are hereby approved.

E. L. Sorenson
U. S. Surveyor Genera

I certify that the foregoing transcript of the field notes of the above-described surveys in ....., has been correctly copied from the original notes on file in this office.

U. S. Surveyor Genera

6—2764

Blank

Page

Blank

Page

4—679

BOOK A-468 C

U. S. Surveyor General's Office
APR 4 1924
SALT LAKE CITY, UTAH

# FIELD NOTES

RESURVEY
OF THE ~~SURVEY~~ OF THE

PORTION OF THE UTAH-NEVADA BOUNDARY, AND NORTH BOUNDARY OR FIFTH STANDARD PARALLEL SOUTH; SURVEY OF SUBDIVISIONS OF

T. 26 S., R. 20 W.

*Of the* SALT LAKE BASE AND *Meridian,*

*In the State of* UTAH

EXECUTED BY

CHAS. F. MOORE AND ELMER L. SMITH

*In the capacity of U. S.* ~~Surveyor~~ Transitmen, *under instructions dated* March 16, 1921, *issued by the United States Surveyor General to govern surveys included in Group No.* 98, *which were approved by the Commissioner of the General Land Office,* March 25, 1921. Assignment instructions dated May 2,1923.

*Survey commenced* July 2, 1923

*Survey completed* July 28, 1923

6—151

BOOK A-468

# INDEX DIAGRAM.

Township 26 S., Range 20 W.

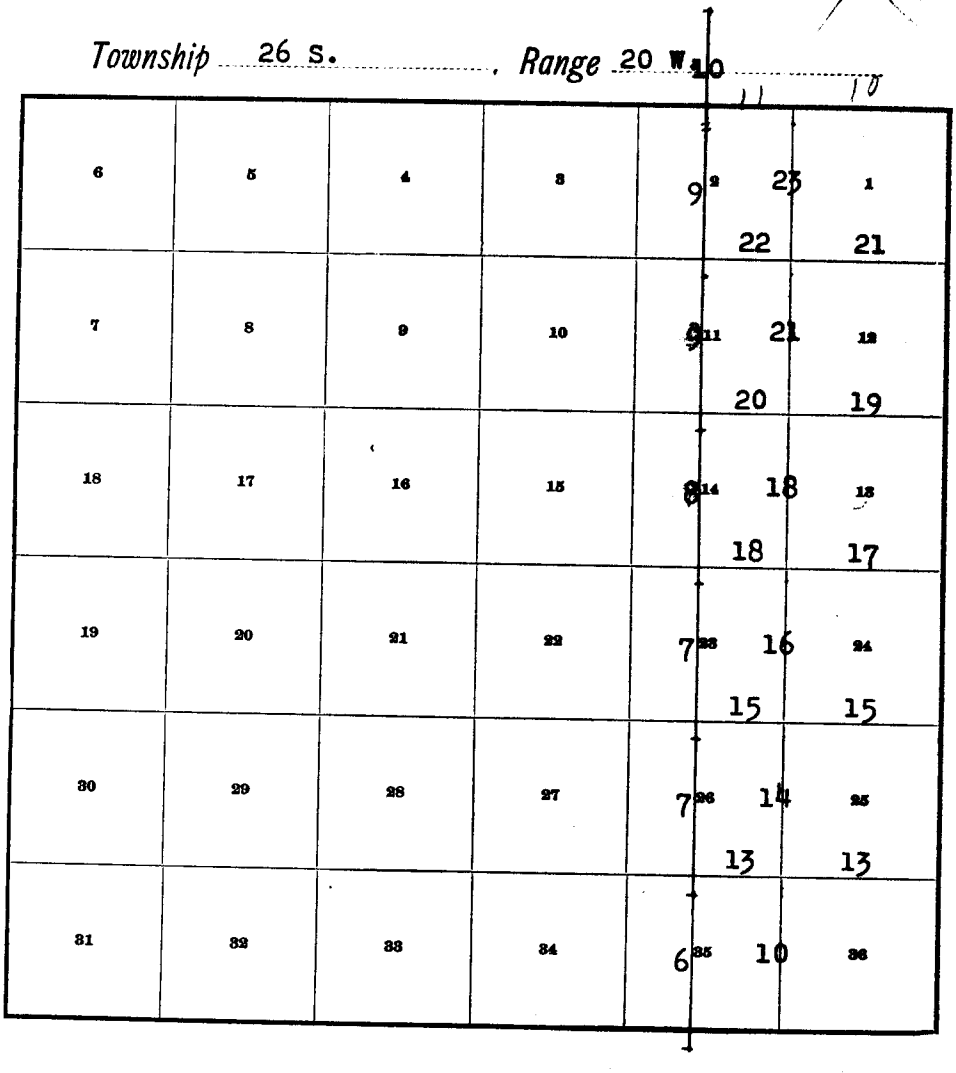

BOOK A-468

DATE DIAGRAM T. 26 S., R. 20 W.

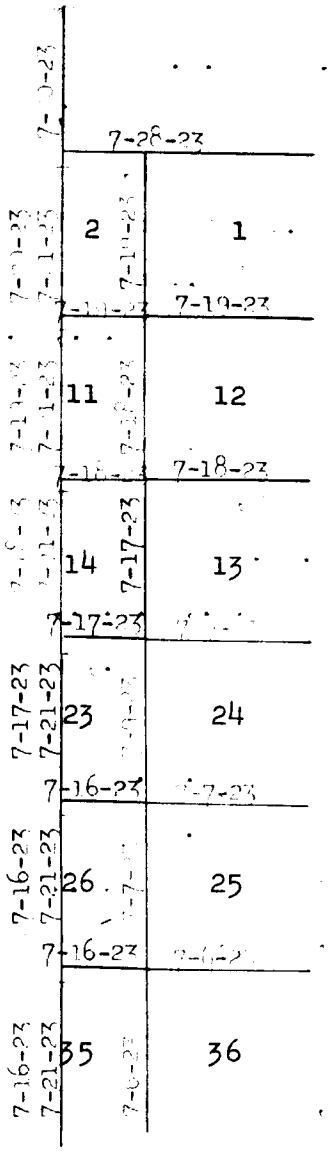


All lines dated and colored black were surveyed by Chas. F. Moore, U. S. Transitman.

All lines dated and colored red were surveyed by Elmer L. Smith, U. S. Transitman.

---

Survey commenced July 2, 1923, and executed with Young & Sons transits No. 8570, used by Chas. F. Moore, and Nos. 8589 and 8534, used by Elmer L. Smith, and which were approved by the Asst. Supervisor of Surveys for District No. 6, in Assignment Instructions dated May 2, 1923, subject to satisfactory field tests, the record of which appears below.

We examine the adjustments of the transits and correct all errors, then, to test the solar apparatus by comparing their indications resulting from solar observations made during a.m. and p.m. hours with a meridian determined by observations on Polaris, I proceed as follows:

July 2, 1923; At my camp, in sec. 17, T. 26 S., R. 19 W., S. L. B. & M., with transit No. 8589, in approximate latitude 38° 32' N., and longitude 113° 57' W., at approximately 12h 59m a.m., l.m.t., I obs. Polaris at E. elong., with the telescope in the direct and reversed positions, and mark the mean point in the line thus determined, on a peg driven firmly in the ground about 8 chs. N. of this station.

At about 7h 00m a.m., l.m.t., I lay off the azimuth of Polaris 1° 25' to the W., and mark the true mer. thus determined by a nail in a peg firmly driven in the ground about 8 chs. N. of this station.

Test of transits Nos. 8570 and 8589:

July 2, 1923; At 9h 00m a.m., app.t., we set off 38° 32' on the lat. arcs, and 23° 06' N., on the decl. arcs, the lines defined by the solars coinciding with the true mer.

At app. noon, we make a meridian observation of the sun for time and latitude, observing simultaneously the altitude of the sun's lower limb and transit of the sun's west limb, reversing the telescope and observing simultaneously the altitude of the sun's upper limb and the transit of the sun's east limb:

| | |
|---|---|
| Mean observed altitude | 74° 33' 00" |
| Reduced latitude | 38° 32' 01" |
| Mean watch time of observation | 12h 41m 52s |
| Watch fast of local mean time | 38m 13s |

At app. noon, with the lat. arcs unchanged, we observe the sun on the mer., the resulting reading of the decl. arcs are 23° 05' N., which agrees with the calculated decl. of the sun.

TEST OF INSTRUMENTS T. 26 S., R. 19 W.

CHAINS

At 3h 00m p.m., app.t., with the lat. arcs unchanged, we set off 23° 04½' N., on the decl. arcs, the lines defined by the solars coinciding with the true mer.

Test of Transit No. 8534:

July 15, 1923; At my same station, at 9h 00m a.m., app.t., I set off 38° 32' on the lat. arc, and 21° 38' N., on the decl. arc, the line defined by the solar coinciding with the true mer.

At app. noon, with the lat. arc unchanged, I observe the sun on the mer. with the solar, the resulting reading of the decl. arc is 21° 36½' N., which agrees with the calculated decl. of the sun.

At 3h 00m p.m., app.t., with the lat. arc unchanged, I set off 21° 35½' N., on the decl. arc, the line defined by the solar coinciding with the true mer.

Tests at all hours suitable for solar observations give results which agree with the true mer., we therefore conclude that the adjustments of the instruments are satisfactory.

The instruments are tested at frequent intervals on true meridians and are personally kept in adjustment throughout the progress of the survey.

Measurements are made with a 5 ch. Gallie Steel Tape, tested by comparison with a Lufkin Standard Steel Tape, Measurements are reduced to true horizontal distances by the use of clinometers.

CHAINS

RESURVEY OF THE UTAH-NEVADA BOUNDARY LINE.

From the 196th mile post, which is a 3 in. iron post, set as described in survey of T. 27 S., R. 20 W., under Group No. 97

Thence

North, on a retracement line along the 196th mile

80.00 Record course and dist., find no trace of 195th mile post

North, on same line continuing measurement

159.00 Fall 166 lks. W. of the 194th mile post, which is a decayed cedar post, with marks illegible, and witnessed

| CHAINS | |
|---|---|
| | as described by the Surveyor General, alongside which. Set an iron post, 3 ft. long, 3 ins. dia., 24 ins. in the ground, for 194th mile post, with brass cap mkd<br>194M \| Nevada Utah \| 1923<br>No stone available; pits impracticable.<br>At base of post deposit a pint bottle<br>The bearing of this line is therefore N 0° 36' E., and the proportionate dist. of each mile 79.50 chs. |
| 79.90 | North, on a retracement line along 194th mile Fall 9 lks. W. of the 193rd mile post, which is an old cottonwood post, marks illegible, witnessed as described by the Surveyor General, alongside which<br>Set an iron post, 3 ft. long, 3 ins. dia., 24 ins. in the ground, for 193rd mile post, with brass cap mkd<br>193M \| Utah<br>NEVADA \| 1923<br>No stones available; pits impracticable.<br>At base of post deposit a rock, 5x3x2 ins., mkd with a (x)cross.<br>The bearing of this line is therefore N 0° 04' E., and the dist 79.90 chs. |
| 80.36 | North, on a retracement line along 193rd mile Fall 9 lks. W. of the 192nd mile post, which is an old cottonwood post, marks illegible, witnessed as described by the Surveyor General, alongside which<br>Set an iron post, 3 ft. long, 3 ins. dia., 24 ins. in the ground, for 192nd mile post, with brass cap mkd<br>192M \| UTAH<br>NEVADA \| 1923<br>No stones available; pits impracticable.<br>At base of post deposit a rock, 5x2½x1½ ins., mkd with a (x)cross |

| CHAINS | |
|---|---|
| | The bearing of this line is therefore N 0° 04' E., and the dist. 80.36 chs. |
| 80.34 | North, on a retracement line along 192nd mile<br>Fall 14 lks. W. of the 191st mile post, which is an old cottonwood post, with marks illegible, witnessed as described by the Surveyor General, alongside which<br>Set an iron post, 3 ft. long, 3 ins. dia., 27 ins. in the ground, for 191st mile post, with brass cap mkd<br>191M<br>NEVADA \| UTAH<br>1923<br>Raise a mound of stone, 2 ft. base, 1½ ft. high, W. of post<br>The bearing of this line is therefore N 0° 06' E., and the dist. 80.34 chs. |
| 80.32 | North, on a retracement line along 191st mile<br>Fall 12 lks. W. of the 190th mile post, which is a large mound of earth, with fragments of old cottonwood post, marks illegible, witnessed as described by the Surveyor General, alongside which<br>Set an iron post, 3 ft. long, 3 ins. dia., 27 ins. in the ground, for 190th mile post, with brass cap mkd<br>190M<br>NEVADA \| UTAH<br>1923<br>Raise a mound of stone, 2 ft. base, 1½ ft. high, W. of post.<br>The bearing of this line is therefore N 0° 05' E., and the dist. 80.32 chs. |
| 80.22 | North, on a retracement line along 190th mile<br>Fall 9 lks. W. of the 189th mile post, which is a mound of earth, with fragments of old cottonwood post and stone marked x, witnessed as described by the Surveyor General, alongside which |

| CHAINS. | |
|---|---|
| | Set an iron post, 3 ft. long, 3 ins. dia., 27 ins. in the ground, for 189th mile post, with brass cap mkd |
| | 189M<br>NEVADA \| UTAH.<br>1923 |
| | Raise a mound of stone, 2 ft. base, 1½ ft. high, W. of post. |
| | The bearing of this line is therefore N 0° 04' E., and the dist. 80.22 chs. |
| | From the 196th mile post, hereinbefore described N 0° 36' E., on resurvey line along 196th mile |
| | Over rolling bench land |
| 2.20 | The closing cor. of Ts. 26 and 27 S., R. 20 W., which is a 3 in. iron post, set as described in the survey of T. 27 S., R. 20 W. |
| | Slight descent to |
| 15.39 | Draw, drains E. Asc. |
| 17.70 | Spur, projects NE. Desc. 90 ft. to |
| 26.40 | Draw, drains E. Asc. 30 ft. to |
| 42.24½ | On NW. slope, point midway bet. the closing cors. Ts. 26 and 27 S., R. 20 W. and secs. 26 and 35 |
| | Set an iron post, 3 ft. long, 1 in. dia., 2 ins. in the ground, to bed rock, in a mound of stone, for ¼ sec. cor. sec. 35, with brass cap mkd |
| | NEVADA \| ¼ S35 UTAH<br>1923 |
| | from which |
| | A juniper, 6 ins. dia., bears N 28¼° E., 140 lks. dist., mkd ¼S35BT |
| | A pinon, 6 ins. dia., bears S 35¼° E., 165 lks. dist., mkd ¼S35BT |
| | Desc. 75 ft. to mile post |
| 79.50 | Proportionate measurement |
| | Set an iron post, 3 ft. long, 3 ins. dia., 27 ins. in the ground, for 195th mile post, with brass cap mkd |

RESURVEY OF THE UTAH-NEVADA BOUNDARY LINE

| CHAINS | |
|---|---|
| | 195M \| UTAH<br>NEVADA \|<br>1923<br>Raise a mound of stone, 2 ft. base, 1½ ft. high, W. of cor. Land, rolling bench. Soil, sandy. General drainage, NE. Timber, juniper, pinon. Undergrowth, sagebrush, Grazing, fair. |
| | N 0° 36' E., on resurvey line along 195th mile<br>Over rolling bench land through scattering timber and heavy undergrowth<br>Gently rolling |
| 2.79 | Point for closing cor. of secs. 26 and 35, hereinafter described |
| 42.79½ | Point midway bet. the closing cors. secs. 23 and 26, and secs. 26 and 35<br>Set an iron post, 3 ft. long, 1 in. dia., 27 ins. in the ground, for ¼ sec. cor. of sec. 26, with brass cap mkd<br>NEVADA \| ¼S26<br>UTAH \|<br>1923<br>from which<br>A juniper, 6 ins. dia., bears N 54° E., 160 lks. dist., mkd ¼S26BT<br>No other tree available.<br>Raise a mound of stone, 2 ft. base, 1½ ft. high, E. of cor.<br>Continue over gently rolling land |
| 50.60 | Draw, drains W. |
| 79.50 | The 194th mile post, hereinbefore described<br>Land, rolling bench. General drainage NW. Soil, sandy. Timber, juniper. Undergrowth, sagebrush, bunch grass. Fair grazing. |
| | N 0° 04' E., on resurvey line along 194th mile<br>Over gently rolling bench through scattering timber and undergrowth |
| 3.30 | Point for closing cor. of secs. 23 and 26 |

| CHAINS | |
|---|---|
| 43.30 | Point midway bet. the closing cors. secs. 14 and 23, and 23 and 26 |
| | Set an iron post, 3 ft. long, 1 in. dia., 27 ins. in the ground, for ¼ sec. cor. of secs. 23, with brass cap mkd |
| | NEVADA \| ¼S23 UTAH<br>1923 |
| | No stone available, pits impracticable |
| | At base of post deposit a rock 3x2x½in., mkd x |
| | Continue over rolling land |
| 63.20 | Road, SE. and NW. to Big Springs |
| 79.90 | The 193rd mile post, hereinbefore described |
| | Land, rolling bench. General drainage, W. Soil, sandy. Timber, juniper. Undergrowth, sagebrush, bunch grass. Fair grazing. |

---

| | |
|---|---|
| | N 0° 04' E., on resurvey line along 193rd mile |
| | Over gently rolling bench land through scattering undergrowth |
| 3.40 | Point for closing cor. of secs. 14 and 23 |
| 25.40 | Road, bears SW. and NE. to Big Springs |
| 41.89 | Same road, bears NW. and SE. |
| 43.40 | Point midway bet. the closing cors. secs. 11 and 14, and 14 and 23 |
| | Set an iron post, 3 ft. long, 1 in. dia., 27 ins. in the ground, for ¼ sec. cor. of secs. 14, with brass cap mkd |
| | NEVADA \| ¼S14 UTAH<br>1923 |
| | from which |
| | A juniper, 6 ins. dia., bears N 73° E., 51 lks. dist., mkd ¼S14BT |
| | A juniper, 8 ins. dia., bears S 35° E., 161 lks. dist., mkd ¼S14BT |
| | Continue over gently rolling land |
| 80.36 | The 192nd mile post, hereinbefore described |
| | Land, rolling bench. General drainage, W. Soil, sandy clay loam. Timber, juniper. |

| CHAINS | |
|---|---|
| | Undergrowth, sagebrush, bunch grass. |
| | Fair grazing. |
| | N 0° 06' E., on resurvey line along mile 192 |
| | Over gently rolling bench land through scattering undergrowth |
| 3.04 | Point for closing cor. of secs. 11 and 14, hereinafter described |
| 43.05 | Point midway bet. the closing cors. secs. 2 and 11, and 11 and 14 |
| | Set an iron post, 3 ft. long, 1 in. dia., 27 ins. in the ground, for ¼ sec. cor. of sec. 11, with brass cap mkd |
| | NEVADA \| ¼S11 UTAH<br>1923 |
| | Raise a mound of stone, 2 ft. high, 1½ ft. high, E. of cor. |
| | Continue over gently rolling land |
| 53.60 | Draw, drains NW. |
| 80.34 | The 191st mile post, hereinbefore described |
| | Land, rolling bench. General drainage, NW. |
| | Soil, sandy clay loam. Timber, none. |
| | Undergrowth, sagebrush and scant bunch grass. |
| | Poor grazing. |
| | N 0° 05' E., on resurvey line along 191st mile |
| | Over gently rolling bench land through scattering undergrowth |
| 2.72 | Point for closing cor. of secs. 2 and 11, hereinafter described |
| 42.72 | Northing of 40.00 chs. from the closing cor. of secs. 2 and 11 |
| | Set an iron post, 3 ft. long, 1 in. dia., 27 ins. in the ground, for ¼ sec. cor. of sec. 2, with brass cap mkd |
| | NEVADA \| ¼S2 UTAH<br>1923 |
| | Raise a mound of stone, 2 ft. base, 1½ ft. high, E. of cor. |
| | Continue over gently rolling land |

| CHAINS | |
|---|---|
| 80.32 | The 190th mile post, hereinbefore described |
| | Land, gently rolling bench. General drainage, W. |
| | Soil, sandy clay loam. Timber, none. |
| | Undergrowth, sagebrush, bunch grass. Fair grazing. |
| | N 0° 04' E., on resurvey line along 190th mile |
| | Over gently rolling bench land through scattering undergrowth |
| 27.36 | Point for the standard closing cor. of Ts. 25 and 26 S., R. 20 W., hereinafter described |
| 41.00 | Road, bears NW. to Big Springs and SE. |
| 46.30 | Draw, drains NW. |
| 53.99 | Same road, bears NE. and SW. |
| 80.22 | The 189th mile post, hereinbefore described |
| | Land, gently rolling bench. General drainage, NW. |
| | Soil, sandy clay loam. Timber, none. |
| | Undergrowth, sagebrush, bunch grass. Fair grazing. |

| CHAINS | |
|---|---|
| | RESURVEY OF FIFTH STANDARD PARALLEL SOUTH, OR N. BOUNDARY OF T. 26 S., R. 20 W. |
| | From the standard cor. of Tps. 25 S., Rs. 19 and 20 W., set as described in survey of T. 26 S., R. 19 W. |
| | West, on resurvey line along N. bdy. of Tp. |
| | Over rolling bench land through scattering timber and undergrowth |
| 2.90 | Road, bears S 30° W and N 30° W. to Miller Mountain |
| 40.00 | On gentle W. slope 80 ft. below standard tp. cor. |
| | Set an iron post, 3 ft. long, 1 in. dia., 27 ins. in the ground, for standard ¼ sec. cor., with brass cap mkd $\frac{\frac{1}{4}\ S36\ SC}{1923}$ |
| | from which |
| | A juniper, 4 ins. dia., bears N 15° 15' E., 161 lks. dist., mkd BT only, too scrubby for other marks. |
| | A juniper, 6 ins. dia., bears N 24° 45' W., 326 lks. dist., mkd ¼S36SCBT |
| | Desc. gradual W. slope |
| 51.00 | Road, bears NE. and SW. |
| 65.02 | Point for closing cor. of secs. 1 and 2, hereinafter |

| CHAINS | |
|---|---|
| | described |
| 30.00 | On gradual W. slope 35 ft. below standard ¼ sec. cor. Set an iron post, 3 ft. long, 2 ins. dia., 27 ins. in the ground, for standard cor. of secs. 35 and 36, with brass cap mkd<br>SC<br>T25S R20W<br>S35 S36<br>1923 |
| | Raise a mound of stone, 2 ft. base, 1½ ft. high, N. of cor. |
| | Land, rolling bench. Soil, sandy clay loam. |
| | Timber, pinon, juniper. Undergrowth, sagebrush, white sage, yellow top, wild rush, black sage. |
| | General drainage, W. Fair grazing. |
| | --- |
| | West, on resurvey line along N. bdy. of tp. |
| | Over rolling bench land through scattering timber and undergrowth |
| 23.38 | Road, bears S 10° E. and N 10° W. to Big Springs |
| 25.93 | Intersect Utah-Nevada boundary line N 0° 04' E. 27.36 chs from the 190th mile post, hereinbefore described, at point of intersection |
| | Set an iron post, 3 ft. long, 3 ins. dia., 27 ins. in the ground, for standard closing cor. of Ts. 25 and 26 S., R. 20 W., with brass cap mkd<br>SC T25S R20W<br>S35<br>NEVADA CC UTAH<br>S2 T26S<br>1923 |
| | Raise a mound of stone, 2 ft. base, 1½ ft. high, E. of cor. |
| | Land, rolling bench. Soil, sandy clay loam, |
| | Timber, pinon, juniper. Undergrowth, sagebrush, wild rush. |
| | General drainage, W. Fair grazing. |

SUBDIVISIONS OF T. 26 S., R. 20 W.

From the cor. of secs. 1, 2, 35 and 36, on S. bdy. of tp., set as described in survey of T. 27 S., R. 20 W.

Thence

N 0° 01' W. bet. secs. 35 and 36

SUBDIVISIONS OF T. 26 S., R. 20 W.

| CHAINS | |
|---|---|
| | Over rough rolling bench land through scattering timber and undergrowth |
| | Desc. along NE. slope 60 ft. to |
| 15.00 | Draw, drains NE. Asc. S. slope 50 ft. to |
| 20.00 | Spur, projects NE. Desc. 50 ft. to |
| 26.60 | Draw, drains NE. Asc. 55 ft. to |
| 40.00 | On rocky spur projecting NE. |
| | Set an iron post, 3 ft. long, 1 in. dia., 18 ins. in the ground, to solid rock, in a mound of stone, for ¼ sec. cor., with brass cap mkd |

¼
S35 | S36
1923

from which

A pinon, 8 ins. dia., bears N 50° E., 97 lks. dist., mkd ¼S36BT
A pinon, 10 ins. dia., bears S 72° W., 5 lks. dist., mkd ¼S35BT

Desc. 160 ft. to

| | |
|---|---|
| 68.00 | Draw, drains NE. Asc. |
| 80.00 | In draw and old road, bearing NW. and SE, with NW drainage |
| | Set an iron post, 3 ft. long, 2 ins. dia., 20 ins. in the ground, to solid rock, in a mound of stone, for cor. of secs. 25, 26, 35 and 36, with brass cap mkd |

T26S R20W
S26 | S25
S35 | S36
1923

from which

A juniper, 8 ins. dia., bears N 87½° E., 205 lks. dist., mkd T26SR20WS25BT
A juniper, 6 ins. dia., bears S 85° 45' E., 164 lks. dist., mkd T26SR20WS36BT
A juniper, 8 ins. dia., bears S 32° W., 206 lks. dist., mkd T26SR20WS35BT
A juniper, 6 ins. dia., bears N 21¼° W., 153 lks. dist., mkd T26SR20WS26BT

Land, rolling bench land. General drainage, NW.

Soil, sandy clay loam. Timber, pinon, juniper.

Undergrowth, sagebrush, yellow top, bunch grass.

Fair grazing.

SUBDIVISIONS OF T. 26 S., R. 20 W.

| CHAINS | |
|---|---|
| | East, on a random line bet. secs. 25 and 36 |
| 40.00 | Set temp. ¼ sec. cor. |
| 79.98 | Intersect E. bdy. of tp. 2 lks. N. of the cor. of secs. 25, 30, 31 and 36, set as described in survey of T. 26 S., R. 19 W., under this Group. |
| | Thence |
| | N 89° 59' W., on a trueline bet. secs. 25 and 36 |
| .. | Over gently rolling bench land through scattering timber |
| .. | and undergrowth |
| 14.38 | Draw, drains SW. |
| 39.99 | Set an iron post, 3 ft. long, 1 in. dia., 27 ins. in the ground, for ¼ sec. cor., with brass cap mkd<br>¼ S 25<br>S 36<br>1923<br>from which |
| | A juniper, 12 ins. dia., bears N 40° E., 84 lks. dist., mkd ¼S25BT<br>A juniper, 16 ins. dia., bears S 8¾° E., 95 lks. dist., mkd ¼S36BT |
| | Continue over gently rolling land |
| 79.98 | The cor. of secs. 25, 26, 35 and 36 |
| | Land, gently rolling bench. General drainage, W. |
| | Soil, sandy clay loam. Timber, juniper, pinon. |
| | Undergrowth, sagebrush, bunch grass. General grazing, fair. |
| | West, on a true line bet. secs. 26 and 35 |
| .. | Over rolling bench land through scattering timber and |
| .. | undergrowth |
| 40.00 | Set an iron post, 3 ft. long, 1 in. dia., 27 ins. in the ground, for ¼ sec. cor., with brass cap mkd<br>¼ S 26<br>S 35<br>1923<br>from which |
| | A juniper, 6 ins. dia., bears N 66¼° W., 245 lks. dist., mkd ¼S26BT<br>A juniper, 8 ins. dia., bears S 61¾° W., 112 lks. dist., mkd ¼S35BT |
| 42.44 | Intersect Utah-Nevada boundary line N 0° 36' E., 2.79 chs. from the 195th mile post, hereinbefore described |

| CHAINS | |
|---|---|
| | at point of intersection |
| | Set an iron post, 3 ft. long, 2 ins. dia., 27 ins. in the ground, for closing cor. of secs. 26 and 35, with brass cap mkd<br>T26S R20W<br>S26<br>NEVADA——CC UTAH<br>S35<br>1923 |
| | from which |
| | A juniper, 8 ins. dia., bears N 39¾° E., 130 lks. dist., mkd T26SR20WS26CCBT<br>A juniper, 8 ins. dia., bears S 77¾° E., 100 lks. dist., mkd T26SR20WS35CCBT |
| | Land, rolling bench. General drainage, W. Soil, sandy. Timber, juniper. Undergrowth, sagebrush, bunch grass. Grazing, fair. |
| | From the cor. of secs. 25, 26, 35 and 36 |
| | N 0° 01' W., bet. secs. 25 and 26 |
| | Over rolling bench land through scattering timber and undergrowth |
| 40.00 | On rocky spur projecting NW. |
| | Set an iron post, 3 ft. long, 1 in. dia., 5 ins. in the ground, to solid rock, in a mound of stone, for ¼ sec. cor., with brass cap mkd<br>¼<br>S26 \| S25<br>1923 |
| | from which |
| | A juniper, 6 ins. dia., bears N 33½° E., 69 lks. dist., mkd ¼S25BT<br>A juniper, 6 ins. dia., bears S 19½° W., 81 lks. dist., mkd ¼S26BT |
| | Continue over gently rolling ground |
| 80.00 | Set an iron post, 3 ft. long, 2 ins. dia., 3 ins. in the ground, to solid rock, in a mound of stone, for cor. of secs. 23, 24, 25 and 26, with brass cap. mkd.<br>T26SR20W<br>S23 \| S24<br>S26 \| S25<br>1923 |
| | from which |

| CHAINS | |
|---|---|
| | A juniper, 6 ins. dia., bears N 75¾° E., 210 lks. dist., mkd BT only, too scrubby for other marks |
| | A juniper, 14 ins. dia., bears S 35¾° E., 232 lks. dist., mkd T26SR20WS25BT |
| | A juniper, 10 ins. dia., bears S 34¾° W., 165 lks. dist., mkd T26SR20WS26BT |
| | A juniper, 8 ins. dia., bears N 63° W., 151 lks. dist., mkd T26SR20WS23BT |
| | Land, gently rolling bench. General drainage NW. |
| | Soil, sandy clay loam. Timber, pinon, juniper. |
| | Undergrowth, sagebrush, yellow top, bunch grass. |
| | Good grazing. |
| | S 89° 59' E., on a random line bet. secs. 24 and 25 |
| 40.00 | Set temp. ¼ sec. cor. |
| 79.84 | Intersect E. bdy. of the tp. 9 lks. N. of the cor. of secs. 19, 24, 25 and 30, set as described in survey of T. 26 S., R. 19 W., under this Group. |
| | Thence |
| | N 89° 55' W., on true line bet. secs. 24 and 25 |
| | Over rolling bench land through scattering timber and undergrowth |
| 39.92 | Set an iron post, 3 ft. long, 1 in. dia., 27 ins. in the ground, for ¼ sec. cor., with brass cap mkd<br>¼ S 24 / S 25 / 1923<br>from which |
| | A juniper, 8 ins. dia., bears S 16° E., 109 lks. dist., mkd ¼S25 BT |
| | A juniper, 10 ins. dia., bears N 18° W., 424 lks. dist., mkd ¼S24BT |
| | Continue over rolling land |
| 79.84 | Cor. of secs. 23, 24, 25 and 26 |
| | Land, rolling bench land. General drainage, W. |
| | Soil, sandy. Timber, juniper, pinon. |
| | Undergrowth, sagebrush, bunch grass. |
| | Fair grazing. |
| | West, on true line bet. secs. 23 and 26 |
| | Over gently rolling bench land through scattering timber and undergrowth |
| 34.41 | Road, bears N. and S. |

| CHAINS | |
|---|---|
| 40.00 | Set an iron post, 3 ft. long, 1 in. dia., 12 ins. in the ground, to solid rock, in a mound of stone, for ¼ sec. cor., with brass cap mkd<br>¼ S 23<br>S 26<br>1923<br>At base of post deposit a rock, 3x4x5 ins., mkd x |
| | Continue over gently rolling land |
| 41.54 | Intersect Utah-Nevada boundary line, N 0° 04' E., 3.30 chs. from the 194th mile post, hereinbefore described, and at point of interesection |
| | Set an iron post, 3 ft. long, 2 ins. dia., 15 ins. in the ground, to solid rock, in a mound of stone, for closing cor. of secs. 23 and 26, with brass cap mkd<br>T26SR20W<br>NEVADA S23 CCUTAH<br>S26<br>1923<br>At base of post, deposit a rock, 2x3x4 ins. mkd with x |
| | Land, gently rolling bench. General drainage, W. |
| | Soil, sandy. Timber, juniper. |
| | Undergrowth, sagebrush, bunch grass. Fair grazing. |

---

From the cor. of secs. 23, 24, 25 and 26

N 0° 01' W., bet. secs. 23 and 24

Over rolling hills through scattering timber and undergrowth

40.00 Set an iron post, 3 ft. long, 1 in. dia., 6 ins. in the ground, to solid rock, in a mound of stone, for ¼ sec. cor., with brass cap mkd

¼<br>S23 S24<br>1923

from which

A juniper, 3 ins. dia., bears N 77° E., 55 lks. dist., mkd BT only, too scrubby for other marks

A juniper, 3 ins. dia., bears N 38½° W., 60 lks. dist., mkd BT only, too scrubby for other marks.

| CHAINS | |
|---|---|
| | Continue over rolling hills |
| 80.00 | Set an iron post, 3 ft. long, 2 ins. dia., 27 ins. in the ground, for cor. of secs. 13, 14, 23 and 24, with brass cap mkd<br>T26S R20W<br>S14 \| S13<br>S23 \| S24<br>1923 |
| | from which |
| | A juniper, 8 ins. dia., bears N 43¼° E., 167 lks. dist.,<br>A juniper, 6 ins. dia., bears S 72° E., 105 lks. dist.<br>A juniper, 8 ins. dia., bears S 68° W., 95 lks. dist.<br>A juniper, 8 ins. dia., bears N 34° W., 87 lks. dist.<br>all trees mkd BT only on account of scrubby nature. |
| | Land, rolling hills. General drainage, W. |
| | Soil, sandy clay loam. Timber, juniper, pinon. |
| | Undergrowth, sagebrush, bunch grass. Good grazing. |
| | S 89° 55' E., on a random line bet. secs. 13 and 24 |
| 40.00 | Set temp. ¼ sec. cor. |
| 80.00 | Intersect E. bdy. of tp., 5 lks. N. of the cor. of secs. 13, 18, 19 and 24, set as described in survey of T. 26 S., R. 19 W. |
| | Thence |
| | N 89° 53' W., on true line bet. secs. 13 and 24 |
| | Over rolling bench land through scattering timber and undergrowth |
| 40.00 | Set an iron post, 3 ft. long, 1 in. dia., 27 ins. in the ground, for ¼ sec. cor., with brass cap mkd<br>¼ S 13<br>S 24<br>1923 |
| | from which |
| | A juniper, 8 ins. dia., bears N 22½° E., 117 lks. dist., mkd ¼S13BT<br>A juniper, 12 ins. dia., bears S 30½° W., 254 lks. dist., mkd ¼S24BT |
| | Continue over rolling land |
| 42.70 | Draw, drains NW. |
| 80.00 | Cor. of secs. 13, 14, 23 and 24 |

## SUBDIVISIONS OF T. 26 S., R. 20 W.

CHAINS

Land, rolling hills. General drainage, NW.
Soil, sandy clay loam. Timber, juniper, pinon.
Undergrowth, sagebrush, bunch grass. Good grazing.

---

West, on true line bet. secs. 14 and 23
Over gently rolling bench land through scattering timber and undergrowth

40.00 Set an iron post, 3 ft. long, 1 in. dia., 18 ins. in the ground, to solid rock, in a mound of stone, for ¼ sec. cor., with brass cap mkd

¼ S 14
S 23
1923

At base of post deposit a rock, 4x5x6 ins., mkd with x
Continue over gently rolling land

41.30 Intersect Utah-Nevada boundary line, N 0° 04' E. 3.40 chs. from the 193rd mile post, hereinbefore described, and at point of intersection

Set an iron post, 3 ft. long, 2 ins. dia., 14 ins. in the ground, to solid rock, in a mound of stone, for the closing cor. of secs. 14 and 23, with brass cap mkd

T26SR20W
S14
NEVADA — CC UTAH
S23
1923

At base of post deposit a rock, 2x3x4 ins., mkd with x
Land, rolling bench land. General drainage, W.
Soil, sandy. Timber, juniper.
Undergrowth, sagebrush, bunch grass. Fair grazing.

---

From the cor. of secs. 13, 14, 23 and 24
N 0° 01' W., bet. secs. 13 and 14
Over rolling bench land through scattering timber and undergrowth

22.78 Draw, drains NW.

40.00 Set an iron post, 3 ft. long, 1 in. dia., 27 ins. in the ground, to solid rock, in small mound of stone, for ¼ sec. cor., with brass cap mkd

CHAINS

$\frac{1}{4}$

S14 | S13

1923

from which

A juniper, 12 ins. dia., bears N 38½° E., 281 lks. dist., mkd $\frac{1}{4}$S13BT
A juniper, 8 ins. dia., bears N 19° W., 202 lks. dist., mkd $\frac{1}{4}$S14BT

Continue over rolling land

55.80 Road, bears SE and NW.

80.00 Set an iron post, 3 ft. long, 2 ins. dia., 27 ins. in the ground, for cor. of secs. 11, 12, 13 and 14, with brass cap mkd

T26S R20W

S11 | S12

S14 | S13

1923

from which

A juniper, 8 ins. dia., bears N 58¾° E., 278 lks. dist., mkd. T26S R20W S12 BT
A juniper, 6 ins. dia., bears S 40½° E., 483 lks. dist., mkd. T26S R20W S13 BT
A juniper, 6 ins. dia., bears S 17° W., 177 lks. dist., mkd. T26S R20W S14 BT
A juniper, 3 ins. dia., bears N 77° W., 42 lks. dist., mkd BT only, too scrubby for other marks

Land, rolling bench. General drainage, W. Soil, sandy. Timber, juniper. Undergrowth, sagebrush, bunch grass. Fair grazing.

---

S 89° 53' E., on a random line bet. secs. 12 and 13

40.00 Set temp. $\frac{1}{4}$ sec. cor.

79.88 Intersect E. bdy. of tp., 7 lks. N. of the cor. of secs. 7, 12, 13 and 18, set as described in survey of T. 26 S., R. 19 W.

Thence

N 89° 50' W., on true line bet. secs. 12 and 13

Over rolling bench land through scattering timber and undergrowth

39.94 In draw, draining NW.

Set an iron post, 3 ft. long, 1 in. dia., 27 ins. in the ground, for $\frac{1}{4}$ sec. cor., with brass cap mkd

| CHAINS | |
|---|---|
| | $\frac{1}{4}$ S 12 / S 13 / 1923 |
| | from which |
| | A juniper, 24 ins. dia., bears N 58½° W., 190 lks. dist., mkd ¼S12BT |
| | A juniper, 18 ins. dia., bears S 87½° E., 815 lks. dist., mkd ¼S13BT |
| | Continue over rolling land |
| 79.88 | Cor. of secs. 11, 12, 13 and 14 |
| | Land, rolling bench land. General drainage, W. |
| | Soil, sandy clay loam. Timber, juniper. |
| | Undergrowth, sagebrush, bunch grass. Fair grazing. |
| | West, on true line bet. secs. 11 and 14 |
| | Over rolling bench land through scattering timber and undergrowth |
| 19.00 | Road, bears NW. and SE. |
| 31.46 | Draw, drains NW. |
| 36.90 | Road, bears N. and S. |
| 40.00 | Set an iron post, 3 ft. long, 1 in. dia., 12 ins. in the ground, to solid rock, in a mound of stone, for ¼ sec. cor., with brass cap mkd |
| | $\frac{1}{4}$ S 11 / S 14. / 1923 |
| | At base of post deposit a rock, 2x4x6 ins., mkd with x |
| 41.15 | Intersect Utah-Nevada boundary line N 0° 06' E., 3.04 chs. from the 192nd mile post, hereinbefore described, and at point of intersection |
| | Set an iron post, 3 ft. long, 2 ins. dia., 27 ins. in the ground, for closing cor. of secs. 11 and 14, with brass cap mkd |
| | T26SR20W / NEVADA S11 S14 CC UTAH / 1923 |
| | Raise a mound of stone, 2 ft. base, 1½ ft. high, E. of cor. |
| | Land, rolling bench land. General drainage, W. |
| | Soil, sandy clay loam. Timber, juniper. |
| | Undergrowth, sagebrush, bunch grass. Fair grazing. |

| CHAINS | |
|---|---|
| | From the cor. of secs. secs. 11, 12, 13 and 14 |
| | N 0° 01' W., bet. secs. 11 and 12 |
| | Over rolling bench land through scattering timber and undergrowth |
| 29.80 | Draw, drains NW. |
| 40.00 | On sagebrush flat |
| | Set an iron post, 3 ft. long, 1 in. dia., 12 ins. in the ground, to solid rock, in a mound of stone, for ¼ sec. cor., with brass cap mkd |
| | ¼<br>S11 \| S12<br>1923 |
| | from which |
| | A juniper, 6 ins. dia., bears S 57° W., 95 lks. dist., mkd ¼S11BT |
| | A juniper, 10 ins. dia., bears S 35½° E., 203 lks. dist., mkd ¼S12BT |
| | Continue over rolling land |
| 80.00 | On large sagebrush flat |
| | Set an iron post, 3 ft. long, 2 ins. dia., 27 ins. in the ground, for cor. of secs. 1, 2, 11 and 12, with brass cap mkd |
| | T26S R20W<br>S2 \| S1<br>S11 \| S12<br>1923 |
| | Raise a mound of stone, 2 ft. base, 1½ ft. high, W. of cor. |
| | Land, rolling bench land. General drainage, W. |
| | Soil, sandy clay loam. Timber, juniper. |
| | Undergrowth, sagebrush, bunch grass. Fair grazing. |
| | S 89° 50' E., on a random line bet. secs. 1 and 12 |
| 40.00 | Set temp. ¼ sec. cor. |
| 80.00 | Intersect E. bdy. of tp., 7 lks. S. of the cor. of secs. 1, 6, 7 and 12, set as described in survey of T. 26 S., R. 19 W., of this Group. |
| | Thence |
| | N 89° 53' W., on true line bet. secs. 1 and 12 |

Over rolling bench land through scattering undergrowth and timber

32.70 Draw, drains NW.

40.00 Set an iron post, 3 ft. long, 1 in. dia., 27 ins. in the ground, for ¼ sec. cor., with brass cap mkd

¼ S 1
S 12
1923

from which

A juniper, 6 ins. dia., bears N 22½° W., 325 lks. dist., mkd ¼S1BT
No tree available in section 12

Raise a mound of stone, 2 ft. base, 1½ ft. high, N. of cor.

Continue over rolling land

80.00 Cor. of secs. 1, 2, 11 and 12

Land, rolling bench. General drainage, W.

Soil, sandy clay loam. Timber, juniper.

Undergrowth, sagebrush, bunch grass. Fair grazing.

---

West, on true line bet. secs. 2 and 11

Over rolling bench land through scattering undergrowth

24.80 Road, bears NW. and SE.

40.00 Set an iron post, 3 ft. long, 1 in. dia., 27 ins. in the ground, for ¼ sec. cor., with brass cap mkd

¼ S 2
S 11
1923

Raise a mound of stone, 2 ft. base, 1½ ft. high, N. of cor.

41.00 Intersect Utah-Nevada boundary line N 0° 05' E., 272 lks. from the 191st mile post, hereinbefore described, and at point of intersection

Set an iron post, 3 ft. long, 2 ins. dia., 27 ins. in the ground, for closing cor. of secs. 2 and 11, with brass cap mkd

T26S R20W
NEVADA S2 CC UTAH
S11
1923

Raise a mound of stone, 2 ft. base, 1½ ft. high, E. of cor.

| CHAINS | |
|---|---|
| | Land, rolling bench. General drainage, NW. Soil, sandy. Timber, scattering juniper. Undergrowth, sagebrush. Fair grazing. |
| | From the cor. of secs. 1, 2, 11 and 12 |
| | N. 0° 01' W., on true line bet. secs. 1 and 2 |
| | Over rolling bench land through scattering timber and undergrowth |
| 19.60 | Road, bears NW. and SE. |
| 40.00 | Set an iron post, 3 ft. long, 1 in. dia., 27 ins. in the ground, for ¼ sec. cor., with brass cap mkd<br>¼<br>S2 \| S1<br>1923 |
| | Raise a mound of stone, 2 ft. base, 1½ ft. high, W. of cor. |
| 67.30 | Draw, drains NW. |
| 73.10 | Draw, drains NW. |
| 78.00 | Road, bears NW. and SE. |
| 105.02 | Intersect N. bdy. of tp., 14.98 chs. E. of the standard cor. of secs. 35 and 36, hereinbefore described, and at point of intersection |
| | Set an iron post, 3 ft. long, 2 ins. dia., 27 ins. in the ground, for closing cor. of secs. 1 and 2, with brass cap mkd<br>T25S R20W<br>S 36<br>S2 \| S1<br>T26S \| R20W<br>C C<br>1923 |
| | Raise a mound of stone, 2 ft. base, 1½ ft. high, S. of cor. |
| | Land, rolling bench. General drainage, NW. |
| | Soil, sandy clay loam. Timber, scattering juniper. |
| | Undergrowth, sagebrush. Fair grazing. |

## LATITUDES, DEPARTURES AND CLOSING ERRORS.

| Lines designated | True bearing | Distances | LATITUDES N | LATITUDES S | DEPARTURES E | DEPARTURES W |
|---|---|---|---|---|---|---|
| | | Chs | Chs | Chs | Chs | Chs |
| E. boundary | South | 505.26 | | 505.26 | | |
| S. boundary | West | 123.10 | | | | 123.10 |
| Utah-Nevada boundary line | N 0°36'E | 77.30 | 77.30 | | .81 | |
| | N 0°36'E | 79.50 | 79.50 | | .83 | |
| | N 0°04'E | 79.90 | 79.90 | | .09 | |
| | N 0°04'E | 80.36 | 80.36 | | .09 | |
| | N 0°06'E | 80.34 | 80.34 | | .14 | |
| | N 0°05'E | 80.32 | 80.32 | | .12 | |
| | N 0°04'E | 27.36 | 27.36 | | .03 | |
| N. boundary | East | 120.81 | | | 120.81 | |
| Convergency | | | | | .15 | |
| | | | 505.08 | 505.26 | 123.07 | 123.10 |
| | | | | 505.08 | | 123.07 |

Error in latitude.....18

Error in departure.....03

### GENERAL DESCRIPTION.

This fractional township ranges from gently rolling in northernmost portion to rough rolling hills in the southern extremity. It has a general northwest drainage, with practically no water within the entire township.

The soil is mostly a sandy clay loam, with an occasional intermixture of fragmentary rock.

The township is unsuited to any kind of profitable pursuit except stock raising. A shortage of water precludes the possibilties of agriculture.

A medium scattering growth of juniper and pinon pine covers practically the whole of the township.

The predominant types of undergrowth are, sagebrush, bunch grass, and wild rush.

So far as can be learned, no mineral of value, of any type, has been found in the township.

There are no settlers within the township.

The major portions of the township furnish fair grazing, there being an abundance of grass of easy access.

BOOK A-468

4—680

## FIELD ASSISTANTS.

| NAMES. | CAPACITY. |
|---|---|
| Elden Emitt | 1st Assistant |
| Robert Dotson | 1st Assistant |
| Kirkwood Clark | 2nd Assistant |
| Clifford Vorhees | 2nd Assistant |
| Ford Faux | Flagman |
| W. T. Parkinson | Flagman |
| | |
| | |
| | |
| | |
| | |
| | |
| | |
| | |
| | |
| | |
| | |
| | |
| | |

6—2764

TRANSITMEN

# CERTIFICATE OF UNITED STATES ~~SURVEYOR~~

I, Chas. F. Moore and Elmer L. Smith, U. S. ~~Surveyor~~ Transitmen, hereby certify upon honor that, in pursuance of special instructions received from the U. S. Surveyor General for Utah bearing date of the 16th day of March, 1921, We have well, faithfully, and truly in our own proper person, and in strict conformity with said instructions, the Manual of Surveying Instructions, and the laws of the United States, surveyed all those parts or portions of the subdivisions, and resurveyed a portion of the Utah-Nevada boundary and a portion of the Fifth Standard Parallel South or north boundary of T. 26 S., R. 2 ..... of the Salt Lake Base and ..... Meridian, in the State of Utah, which are represented in the foregoing field notes and date diagram as having been executed by us and under our direction, on dates shown on said diagram; and that all the corners of said survey have been established and perpetuated in strict accordance with the Manual of Surveying Instructions, and the special written instructions of the U. S. Surveyor General for Utah and in the specific manner described in the field notes, and that the foregoing are the original field notes of such survey.

Bluff, Utah, March 22, 1924 Chas. F. Moore Transi

Los Angeles, Calif. March 31, 1924. Elmer L. Smith U. S. ~~Surveyor~~

APPROVAL. U.S.Trans

OFFICE OF THE UNITED STATES SURVEYOR GENERAL,

Salt Lake City, Utah, June 17, 1924

The foregoing field notes of the resurvey of a portion of the Utah-Nevada Boundary line; resurvey of fifth standard parallel south or north boundary and survey of the subdivisional lines of Township No. 26 South, Range No. 20 West of the Salt Lake Base and Meridian, Utah;

executed by Chas. F. Moore and Elmer L. Smith

under ~~his~~ special instructions dated March 16, 1921 ~~191~~, having been critically examined, and the necessary corrections and explanations made, the said field notes, and the resurveys and they describe, are hereby approved.

*U. S. Surveyor General.*

I certify that the foregoing transcript of the field notes of the above-described surveys in ....., has been correctly copied from the original notes on file in this office.

*U. S. Surveyor General.*

6—2764

Blank

Page

Blank

Page

4—679

BOOK A-468 D

U. S. Surveyor General's Office
APR 24 1924
SALT LAKE CITY, UTAH

# FIELD NOTES

OF THE SURVEY OF THE

EAST BOUNDARY,

WEST BOUNDARY,

NORTH BOUNDARY

AND

SUBDIVISIONS OF

T. 25 S., R. 18 W.

*Of the* SALT LAKE BASE AND *Meridian,*

*In the State of* UTAH

EXECUTED BY

RALPH GENTRY, U. S. CADASTRAL ENGINEER

AND

HAROLD S. PAUL, U. S. TRANSITMAN

~~*In the capacity of U. S. Surveyor*~~, *under instructions dated* March 16, , 19~~1~~21, *issued by the United States Surveyor General to govern surveys included in Group No.* 98, *which were approved by the Commissioner of the General Land Office,* March 25, 1921, ~~*191*~~ Assignment Instructions dated May 21, 1923

Field notes completed March 13, 1924

*Survey commenced* July 14, 1923, ~~*191*~~

*Survey completed* July 24, 1923., *191*

6—151

# INDEX DIAGRAM.

*Township* 25 S. , *Range* 18 W.

| | | | | | |
|---|---|---|---|---|---|
| 18 | 19 | 20 | 21 | 22 | 23 |
| 17 6 76 75 | 5 63 74 | 4 54 62 | 3 44 53 | 2 34 43 | 1 9 33 |
| 16 7 74 73 | 8 62 72 | 9 52 61 | 10 42 51 | 11 31 41 | 12 8 30 |
| 14 18 71 70 | 17 60 70 | 16 50 59 | 15 40 49 | 14 30 39 | 13 7 29 |
| 13 19 69 68 | 20 58 67 | 21 49 57 | 22 38 48 | 23 28 37 | 24 6 27 |
| 12 30 66 66 | 29 57 65 | 28 47 56 | 27 36 46 | 26 26 36 | 25 5 25 |
| 11 31 64 | 32 54 | 33 45 | 34 34 | 35 24 | 36 4 |

6—151

# DATE DIAGRAM
# OF
# T. 25 S., R. 18 W.

| | | | | | |
|---|---|---|---|---|---|
| 7-17-23 7-18-23 6 7-24-23 7-24-23 | 7-18-23 5 7-24-23 7-24-23 | 7-18-23 4 7-24-23 7-24-23 | 7-18-23 3 7-20-23 7-20-23 | 7-18-23 2 7-18-23 7-20-23 | 7-18-23 1 7-16-23 7-18-23 |
| 7-17-23 7 7-24-23 7-23-23 | 8 7-24-23 7-23-23 | 9 7-20-23 7-23-23 | 10 7-20-23 7-20-23 | 11 7-18-23 7-20-23 | 12 7-16-23 7-17-23 |
| 7-17-23 18 7-23-23 7-23-23 | 17 7-23-23 7-23-23 | 16 7-20-23 7-23-23 | 15 7-20-23 7-20-23 | 14 7-17-23 7-20-23 | 13 7-16-23 7-17-23 |
| 7-17-23 19 7-23-23 7-21-23 | 20 7-23-23 7-21-23 | 21 7-19-23 7-21-23 | 22 7-19-23 7-19-23 | 23 7-16-23 7-19-23 | 24 7-16-23 7-16-23 |
| 7-17-23 30 7-21-23 7-21-23 | 29 7-21-23 7-21-23 | 28 7-19-23 7-21-23 | 27 7-19-23 7-19-23 | 26 7-16-23 7-19-23 | 25 7-14-23 7-16-23 |
| 7-17-23 31 7-21-23 | 32 7-21-23 | 33 7-19-23 | 34 7-19-23 | 35 7-16-23 | 36 7-14-23 |

Lines in black run by Ralph Gentry, U. S. Cadastral Engineer.

Lines in red run by Harold S. Paul, U. S. Transitman.

T. 25 S., R. 18 W.

Survey commenced July 14, 1923 and executed with Buff & Buff solar transit No. 8028, used by Ralph Gentry, U. S. Cadastral Engineer, and Young & Sons solar transit No. 8573, used by Harold S. Paul, U. S. Transitman. The instruments are equipped with Smith solar attachments and full vertical circles; the horizontal limbs being provided with two double verniers, placed opposite to each other and reading to the single minutes of arc, which is also the least count of the latitude and declination arcs and the vertical circle. Unless otherwise specified all lines were run on meridians established with the solar attachments.

The instruments were approved for use on this survey by the Assistant Supervisor of Surveys for District No. 6, in assignment instructions dated May 2[illegible], 1923, conditional upon satisfactory field test.

July 15, 1923, in our camp in section 16, T. 25 S., R. 18 W. of the Salt Lake Base and Meridian, in approximate latitude, 38° 38' N, and longitude, 113° 48' W., I examine the adjustments of both instruments and correct all errors. I compare the solar apparatus by their indications hourly with a meridian established by Polaris observartion as follows:

At the same station, July 15, 1923, at 8h 18m 32s p.m. by my watch, which I found to be 30m 22s fast of local mean time by a meridian observation this same day. I observe Polaris west of the meridian, making four observations, two each with the telescope in direct and reversed positions, and mark the mean point in the line thus determined on a peg driven firmly in the ground, about 10 chs. N.

Watch time of observation, mean of four readings 8h 18m 32s p.m.

Watch fast of local mean time 30m 22s.

Local mean time of observation is 7h 48m10s p.m.

Azimuth of Polaris is 0° 34' W. of meridian.

T. 25 S., R. 18 W.

This observation was taken with Buff & Buff solar transit No. 8028, used by Ralph Gentry.

July 15, 1923, at the same station, at 8h 0m a.m. apparent time, using Buff&Buff solar transit No. 8028, I set off 38° 38' N. on the latitude arc, 21° 38½' N. on the declination arc, and determine a meridian, and mark a point in the meridian thus determined by a nail in a hub, firmly driven in the ground, about 10 chs. N. of my station. Then with Young & sons solar transit in the meridian thus determined, we set off 38° 38' N. on the latitude arc, and 21° 38½' N. on the declination arc, and determine a meridian, which we find to agree with the meridian determined, with solar attachment of Buff & Buff solar transit No. 8028.

At apparent noon, using Buff & Buff solar transit No. 8028, I make a meridian observation of the sun for time and latitude, observing simultaneously the altitude of the sun's lower limb and the transit of the sun's W. limb, reversing the telescope and observing simultaneously the altitude of the sun's upper limb and the transit of the sun's E. limb.

| | |
|---|---|
| Mean observed altitude | 72° 58' 45" |
| Reduced latitude | 38° 37' 56" |
| Mean watch time of observation | 12h 36m 02s |
| Watch fast of local mean time | 30m 22s |

At apparent noon, with both instruments in the meridian and the latitude arcs unchanged, we find the reading of the declination arcs to be 21° 37' N., which agrees with the computed declination of the sun.

At 4h 0m p.m. apparent time, with the latitude arcs unchanged, we set off 21° 35½' N. on the declination arcs and determine meridians with the solar attachments, which we find to agree with the true meridian.

As all of the solar observations made during the usual hours of solar work come within 1' of the true meridian, we conclude that the adjustments of the instruments are satisfactory.

July 16, 1923, at the same station, 7h 0m a.m. using Buff & Buff solar transit No.8028, over the same station, that Polaris observation was taken, I lay off 34' to the east from the mean point established from Polaris observation, and find the meridian thus deter-

to agree with the meridian established by solar attachment of Buff & Buff solar transit NO. 8028; therefore I conclude that the meridian and tests of instruments are satisfactory.

## MEASUREMENTS.

Un less otherwise specified, all measurements are made with Lallie steel ribbon tapes, 5 chs. in length, compared with a Lufkin standard steel tape, 1 ch. in length and found to be correct. The measurements are made on the slope, the vertical angles determined and and the slope measurements properly reduced to true horizontal distances.

## FINAL TEST OF INSTRUMENTS.

For final test of instruments at the completion of the survey see field notes of T. 25 S., R. 19 W., under the heading of Test of Instruments.

## EAST BOUNDARY OF T. 25 S.; R. 18 W.

From the standard cor. of Tp. 25 S., Rs. 17 and 18 W. on the Fifth Standard Parallel South, which is an iron post, 3 ins. in diam.; for description of cor. and accessories see field notes of T. 26 S., R. 18 W.

North, bet. secs. 31 and 36, along E. bdy. of the Tp.

Asc. 20 ft. over broken W. slope, thru medium undergrowth

2.50 Spur, projects S.10°W.; continue asc. 140 ft. along spur.

10.80 Leave top of spur, projects S. from NW.; continue asc. 210 ft. over broken SE. slope.

17.60 Top of asc. bears E. and W.; desc. 140 ft. over NE. slope to ¼ sec. cor

40.00 On rocky NE. slope.

Set an iron post, 3 ft. long, 1 in. in diam., 4 ins. in the ground, on bedrock, and 32 ins. in a mound of stone, for the ¼ sec. cor., with brass cap marked

East Boundary of T. 25 S., R. 18 W.

| Chains | |
|---|---|
| | ¼ ✓<br>S 36 \| S 31<br>1923 |
| | and at base of monument, I deposit a sandstone, 5x5x2½ ins. marked with a cross, X. |
| | Continue desc. 420 ft. over broken NE. slope. |
| 66.50 | Draw, course N. 50° E.; asc. 160 ft. over broken S. slope, to sec. cor. |
| 80.00 | On abrupt E. slope. |
| | Set an iron post, 3 ft. long, 2 ins. in diam., 6 ins. in the ground, on bedrock, and 30 ins. in a mound of stone, for cor. of secs. 25, 30, 31 and 36, with brass cap marked |
| | T 25 S<br>R 18 W \| R 17 W<br>S 25 \| S 30<br>S 36 \| S 31<br>1923 |
| | and at base of monument, I deposit a sandstone, 5x5x2½ ins., marked with a cross, X. |
| | Land, broken mountainous. |
| | Soil, rocky and gravelly loam; 3rd rate. |
| | Timber, none. |
| | Undergrowth, greasewood and bunch grass. Fair grazing. |
| | --- |
| | North, bet. secs. 25 and 30, along E. bdy. of Tp. |
| | Over broken mountainous land, along E. slope. |
| 1.00 | Top of asc. bears E. and W.; desc. 190 ft. over NE. slope. |
| 9.40 | Draw, course E.; asc. 10 ft. over broken SE. slope, to ¼ sec. cor. |
| 40.00 | On steep S. slope of rocky spur. |
| | Set an iron post, 3 ft. long, 1 in. in diam., 6 ins. in the ground, on bedrock, and 30 ins. in a mound of stone, for ¼ sec. cor., with brass cap marked |

## East boundary of T. 25 S., R. 18 W.

Chains

¼

S 25 | S 30

1923

and at base of monument, I deposit a sandstone, 5x5x2½ ins. marked with a cross, X.

Continue asc. over S. slope 45 ft.

43.00 Top of rocky spur, projects E.; desc. 30 ft. over broken land, general drainage N.

65.10 Draw, course N. 60° E.; asc. 130 ft. over W. and SW. slope, to sec. cor.

80.00 On steep rocky W. slope

Set an iron post, 3 ft. long, 2 ins. in diam., on bedrock, over a cross, X, chisled on face of bedrock, and supported by a mound of stone, 5x5x3 ft, for the cor. of secs. 19, 24, 25 and 30, with brass cap marked

T 25 S

R 18 W | R 17 W

S 24 | S 19

S 25 | S 30

1923

No other accessories available, and pits impracticable

Land, broken hilly land. Genaral drainge E.

Soil, rocky and gravelly loam; 3rd rate.

Timber, none.

Undergrowth, greasewood and bunch grass. Fair grazing.

---

North, bet. secs. 19 and 24, along E. bdy. of Tp.

Asc. 80 ft. over broken hilly land

14.90 Low pass on spur, projecting E.; desc. 215 ft. over broken N. slope.

29.00 Draw, course NE.; continue desc. 25 ft. over rolling land, general drainage E. to ¼ sec. cor.

40.00 On NE. slope

E. Boundary of T. 25 S., R. 18 W.

Chains

Set an iron post, 3 ft. long, 1 in. in diam., 28 ins. in the ground, for ¼ sec. cor., with brass cap marked

S 24 | S 19

1923

and raise a mound of stone, 2 ft. base, 1½ ft. high W. of the post.

Continue desc. 30 ft. over rolling land.

60.00 Draw, course E.; asc. 15 ft. to sec. cor.

80.00 On rolling E. slope

Set an iron post, 3 ft. long, 2 ins. in diam., 18 ins. in the ground, on bedrock, and 18 ins. in a mound of stone, for the cor. of secs. 13, 18, 19 and 24, with brass cap marked

T 25 S

R 18 W | R 17 W

S 13 | S 18

S 24 | S 19

1923

and at base of monument, I deposit a sandstone, 6x4x4 ins. marked with a cross, X.

Land, rolling and broken.

Soil, gravelly, sandy loam; 2nd and 3rd rate.

Timber, none.

Undergrowth, greasewood, sagebrush and bunch grass.

---

North, bet. secs. 13 and 18, along E. bdy. of Tp.

Over rolling bench land, general drainage E., asc. 50 ft. to ¼ sec. cor.

40.00 On rolling E. Slope

Set an iron post, 3 ft. long, 1 in. in diam., 15 ins. in the ground, on bedrock, and 21 ins. in a mound of stone, for ¼ sec. cor., with brass cap marked

East Boundary of T. 25 S., R. 18 W.

Chains

¼

S13 | S 18

1923

and at base of monument, I deposit a sandstone, 4x4x4 ins., marked with a cross X.

Continue asc. 100 ft. over rolling E. slope, to sec. cor.

80.00 On rolling E. slope

Set an iron post, 3 ft. long, 2 ins. in diam., 15 ins. in the ground, on bedrock, and 21 ins. in a mound of stone, for the cor. of secs. 7, 12, 13 and 18, with brass cap marked

T 25 S

R 18 W | R 17 W

S 12 | S 7

S 13 | S 18

1923

and at base of monument, I deposit a sandstone, 4x2x1 ins. marked with a cross, X.

Land, rolling E. slope.

Soil, gravelly loam; 2nd and 3rd rate.

No timber.

Undergrowth, greasewood, sagebrush and bunch grass.

Fair grazing.

---

North, bet. secs. 7 and 12, along E. bdy. of Tp.

Asc. 35 ft. over rolling hilly land.

5.00 Wash, 5 ft. deep, 10 lks. wide, course SE.; continue asc. 75 ft.

12.60 Top of spur, projects E.; continue asc. 45 ft.

22.60 Head of wash, 5 ft. deep, 10 lks. wide, course E.; continue asc. 250 ft. over SE. slope to ¼ sec. cor.

40.00 On steep broken E. slope

Set an iron post, 3 ft. long, 1 in. in diam., on bed-

| Chains | |
|---|---|
| | rock, over a cross, X, chiseled on the face of the bedrock, and supported by a mound of stone, 4x4x3 ft. for ¼ sec. cor., with brass cap marked |
| | ¼<br>S 12 \| S 7<br>1923 |
| | No other accessories available. |
| | Continue asc. 125 ft. over broken SE. slope. |
| 48.40 | Top of spur, projects N. 50° E., and also the top of a limestone cliff, 35 ft. high, bears E. and W. Desc. 400 ft. over NW. slope. |
| 68.70 | Draw, course E.; asc. 50 ft. over broken S. slope to sec. cor. |
| 80.00 | On S. slope. |
| | Set an iron post, 3 ft. long, 2 ins. in diam., 22 ins. in the ground, on bedrock, and 14 ins. in a mound of stone, for the cor. of secs. 1, 6, 7 and 12, with brass cap marked |
| | T 25 S<br>T 18 W R 17 W<br>S 1 \| S 6<br>S 12 \| S 7<br>1923 |
| | and at base of post, I deposit a limestone, 3x3x3 ins. marked with a cross, X. |
| | Land, rolling hilly land. General drainage E. |
| | Soil, gravelly loam; 2nd and 3rd rate. |
| | Timber, none. |
| | Undergrowth, greasewood, sagebrush and bunch grass. |
| | Fair grazing. |
| | North, bet. secs. 1 and 6, along E. Bdy. of Tp. |
| | Over rolling hilly land, asc. 45 ft. |
| 5.50 | Top of spur, projects N. 30° E.; desc. 150 ft. over NW. slope. |

East Boundary of T. 25 S., R. 18 W.

| Chains | |
|---|---|
| 22.80 | Draw, course NE.; asc., 20 ft. |
| 35.00 | Top of short spur, falls NE.; desc. 30 ft. to ¼ sec. cor. |
| 40.00 | At edge of small draw, course NE. |
| | Set an iron post, 3 ft. long, 1 in. in diam., 28 ins. in the ground, for ¼ sec. cor., with brass cap marked |
| | ¼<br>S. 1 \| S 6<br>1923 |
| | and raise a mound of stone, 2 ft. base, 1½ ft. high, W. of the post. |
| | Asc. 50 ft. over rolling land. |
| 50.10 | Road, bears N. 30° W. and S. 30° E. |
| 78.00 | Top of small spur, projects S. 40° W. |
| 80.00 | On gradual NW. slope, 5 ft. below spur. |
| | Set an iron post, 3 ft. long, 3 ins. in diam., 3 ins. in the ground, on bedrock, and 33 ins. in a mound of stone, for the cor. of secs. 1, 6, 31 and 36, or Tp. cor. of Tps. 24 and 25 S., Rs. 17 and 18 W. with brass cap marked |
| | T 24 S<br>R 18 W \| R 17 W<br>S 36 \| S 31<br>S 1 \| S 6<br>T 25 S<br>1923 |
| | and at base of monument, I deposit a stone, 4x4x4 ins. marked with a cross, X. |
| | Land, rolling hilly land. |
| | Soil, gravelly loam; 3rd rate. |
| | No timber. |
| | Undergrowth, greasewood and sagebrush. Medium stand of bunch grass. Fair grazing. |

| Chains | WEST BOUNDARY OF T. 25 S., R. 18 W. |
|---|---|
| | From the standard cor. of T. 25 S., Rs. 18 and 19 W., which is an iron post, 3 ins. in diam.; for description of corner and accessories see field notes of T. 26 S., R. 18 W. |
| | North, bet. secs. 31 and 36, along W. bdy. of the Tp. |
| | Over rolling hilly land, thru scattering timber. Desc. 55 ft. |
| 13.70 | Old road, bears N. 40° E. and S. 40° W. |
| 14.10 | Draw, course N. 40° E.; asc. 60 ft. |
| 30.00 | Spur, projects N. 60° E.; desc. 55 ft. |
| 39.10 | Draw, course N. 60° E. |
| 40.00 | Set an iron post, 3 ft. long, 1 in. in diam., 24 ins. in the ground, for the ¼ sec. cor., with brass cap marked<br>¼<br>S 36 \| S 31<br>1923<br>from which<br>A juniper, 4 ins. in diam., bears S. 33° E., 187 lks. dist., marked ¼ S 31 B T.<br>A juniper, 4 ins. in diam., bears N. 74° W., 62 lks. dist., marked ¼ S 36 B T. |
| | Asc. 55 ft. over rolling hilly land. |
| 50.00 | Spur, projects N. 60° E.; desc. 75 ft. |
| 55.50 | Top of porphyry ledge, bears E. and W.; this ledge is approximately 30 ft. high. |
| 56.60 | Draw, course N. 80° E.; asc. 60 ft. to sec. cor. |
| 73.10 | Road, bears N. 70° W. and S. 70° E. |
| 80.00 | On gentle S. slope |
| | Set an iron post, 3 ft. long, 2 ins. in diam., 24 ins. in the ground, for the cor. of secs. 25, 30, 31 and 36, with brass cap marked |

. West Boundary of T. 25 S., R. 18 W.

| Chains | |
|---|---|
| | T 25 S<br>R 19 W \| R 18 W<br>S 25 \| S 30<br>S 36 \| S 31<br>1923 |
| | from which |
| | A juniper, 6 ins. in diam., bears N. 70° E., 540 lks. dist., marked T 25 S R 18 W S 30 B T. |
| | A juniper, 4 ins. in diam., bears S. 79¾° E., 475 lks. dist., marked T 25 S R 18 W S 31 B T. |
| | A juniper, 6 ins. in diam., bears S. 57° W., 76 lks. dist., marked T 25 S R 19 W S 36 B T. |
| | A juniper, 6 ins. in diam., bears N. 58° W., 238 lks. dist., marked T 25 S R 19 W S 25 B T. |
| | Land, rolling hills; general drainage E. |
| | Soil, sandy loam; 2nd rate. |
| | Timber, juniper, and pinon pine. |
| | Undergrowth, sagebrush, greasewood, and a fair stand of bunch grass; fair grazing. |
| | --- |
| | North, bet. secs. 25 and 30, along the W. bdy. of Tp. |
| | Over rolling land, thru scattering timber. |
| 1.00 | Leave timber, bears E. and W. |
| 3.50 | Low spur, projects E.; desc. 35 ft. Road, bears E. and W. |
| 9.10 | Swale, drains N. 75° E.; asc. 20 ft. |
| 16.50 | Spur, projects N. 60° E.; desc. 25 ft. |
| 20.10 | Swale, drains N. 70° E.; asc. 15 ft. |
| 24.00 | Spur, projects N. 75° E.; desc. 10 ft. |
| 29.00 | Swale, drains NE.; asc. 10 ft. to ¼ sec. cor. |
| 40.00 | On rolling land; general drainage E. |
| | Set an iron post, 3 ft. long, 1 in. in diam., 28 ins. in the ground, for the ¼ sec. cor., with brass cap marked |

West Boundary of T. 25 S., R. 18 W.

| Chains | |
|---|---|
| | $\frac{1}{4}$<br>S 25 \| S 30<br>1923<br>and raise a mound of stone, 2 ft. base, 1½ ft. high, W. of the post. |
| | Continue asc. 5 ft. |
| 45.00 | Spur, projects NE.; desc. 55 ft. |
| 47.40 | Road, bears NW. and SE. |
| 56.20 | Swale, drains NE.; asc. 20 ft. to sec. cor. |
| 80.00 | On level bench |
| | Set an iron post, 3 ft. long, 2 ins. in diam., 28 ins. in the ground, for the cor. of secs. 19, 24, 25, and 30, with brass cap marked<br>T 25 S<br>R 19 W \| R 18 W<br>S 24 \| S 19<br>S 25 \| S 30<br>1923<br>and raise a mound of stone, 2 ft. base, 1½ ft. high, W. of the post. |
| | Land, rolling hills. General drainage E. |
| | Soil, sandy loam; 2nd rate. |
| | Timber, scattering juniper and pinon pine. |
| | Undergrowth, sagebrush, greasewood, and bunch grass. |
| | Fair grazing. |
| | --- |
| | North, bet. secs. 19 and 24, along W. bdy. of the Tp. Asc. 40 ft. over rolling bench land to ¼ sec. cor. |
| 5.00 | Low flat top spur, projects N. 50° E. |
| 13.50 | Swale, drains N. 75° E. 15 ft. below top of spur. |
| 40.00 | On rolling bench land |
| | Set an iron post, 3 ft. long, 1 in. in diam., 16 ins. in the ground, on bedrock, and 20 ins. in a mound of stone, for ¼ sec. cor., with brass cap marked |

. West Boundary of T. 25 S., R. 18 W.

| Chains | |
|---|---|
| | ¼ ✓<br>S 24 \| S 19<br>1923 |
| | and at base of monument, I deposit a sandstone, |
| | 6x6x5 ins. marked with a cross, X. |
| | Asc. 90 ft. over rolling land to sec. cor. |
| 52.60 | Road, bears NE. and SW. |
| 63.50 | Wash, 5 ft. deep, 40 lks. wide, course NE. |
| 64.00 | Enter scattering timber, bears NE. and SW. |
| 80.00 | Top of spur, projects N. 60° E. |
| | Set an iron post, 3 ft. long, 2 ins. in diam., over |
| | a cross, X, chiseled on bedrock, and supported in |
| | a mound of stone, 4x4x3 ft., for the cor. of secs. |
| | 13, 18, 19 and 24, with brass cap marked |
| | T 25 S<br>T 19 W R 18 W<br>S 13 \| S 18 ✓<br>S 24 \| S 19<br>1923 |
| | from which |
| | A pinon pine, 6 ins. in diam., bears N. 60° E., |
| | 105 lks. dist., marked T 25 S R 18 W S 18 B T. |
| | A pinon pine, 6 ins. in diam., bears S. 76° E., |
| | 145 lks. dist., marked T 25 S R 18 W S 19 B T. |
| | A juniper, 4 ins. in diam., bears S. 53¾° W., |
| | 43 lks. dist., marked T 25 S R 19 W S 24 B T. |
| | A pinon pine, 6 ins. in diam., bears N. 12¼° W., |
| | 125 lks. dist., marked T 25 S R 19 W S 13 B T. |
| | Land, rolling bench land. General drainage NE. |
| | Soil, clay loam; 2nd rate. |
| | Timber, juniper and pinon pine. |
| | Undergrowth, white sage and yellow top. Fair stand of |
| | bunch grass. Fair grazing. |

---

North, bet. secs. 13 and 18, along W. bdy. of the Tp.

West Boundary of T. 25 S., R. 18 W.

| Chains | |
|---|---|
| . | Over rolling hilly land, thru scattering timber. Desc. |
| . | 55 ft. |
| 8.00 | Wash, 5 ft. deep, 20 lks. wide, course N. 60° E.; |
| .. | continue desc. 45 ft. |
| 28.00 | Draw, course N. 70° E.; asc. 40 ft. to ¼ sec. cor. |
| 31.50 | Road, bears N. 40° W. and S. 40° E. |
| 40.00 | On gentle S. slope |
| | Set an iron post, 3 ft. long, 1 in. in diam., 8 ins. in the ground, on bedrock, and 28 ins. in a mound of stone, for ¼ sec. cor., with brass cap marked |
| | ¼<br>S 13 \| S 18<br>1923 |
| | from which |
| | A juniper, 6 ins. in diam., bears S. 22° E., 2.42 chs. dist., marked ¼ S 18 B T. |
| | A juniper, 4 ins. in diam., bears N. 67° W., 3.51 chs. dis., marked ¼ S 13 B T. |
| | Continue asc 25 ft. |
| 45.00 | Top of spur, projects E.; desc 85 ft. |
| 62.00 | Old road, bears NE. and SW. |
| 63.70 | Large draw, course NE.; asc. 30 ft. to sec. cor. |
| 80.00 | On rocky E. slope |
| | Set an iron post, 3 ft. long, 2 ins. in diam., 6 ins. in the ground, on bedrock, and 30 ins. in a mound of stone, for the cor. of secs. 7, 12, 13 and 18, with brass cap marked |
| | T 25 S<br>R 19 W \| R 18 W<br>S 12 \| S 7<br>S 13 \| S 18<br>1923 |
| | from which |
| | A juniper, 6 ins. in diam., bears N. 22½° E., |

## West Boundary of T. 25 S., R. 18 W.

| Chains | |
|---|---|
| | 133 lks. dist., marked T 25 S R 18 W S 7 B T. |
| | A juniper, 6 ins. in diam., bears S. 59¾° E., |
| | 180 lks. dist., marked T 25 S R 18 W S 18 B T. |
| | A pinon pine, 6 ins. in diam., bears S. 35¾° W., |
| | 280 lks. dist., marked T 25 S R 19 W S 13 B T. |
| | A juniper, 4 ins. in diam., bears N. 60° W., |
| | 103 lks. dist., marked T 25 S R 19 W S 12 B T. |
| | Land, rolling hilly land. |
| | Soil, gravelly loam; 2nd rate. |
| | Timber, scattering juniper, and pinon pine. |
| | Undergrowth, sagebrush and greasewood; fair stand of bunch grass. Fair grazing. |
| | --- |
| | North, bet. secs. 7 and 12, along W. bdy. of the Tp. |
| | Over rolling land, thru scattering timber. Desc. 75 ft. |
| 1.00 | Leave timber, bears NW. and SE. |
| 20.30 | Draw, course N. 60° E.; asc. 20 ft. to ¼ sec. cor. |
| 37.20 | Old road, bears N. 50° E. and S. 50° W. |
| 40.00 | On gentle S. slope |
| | Set an iron post, 3 ft. long, 1 in. in diam., 20 ins. in the ground, on bedrock, and 16 ins. in a mound of stone, for ¼ sec. cor., with brass cap marked |
| | ¼ / S 12 \| S 7 / 1923 |
| | from which |
| | A juniper, 4 ins. in diam., bears S. 41° W., |
| | 283 lks. dist., marked ¼ S 12 B T. |
| | No other tree available. B T in sec. 12, lone juniper. |
| | and raise a mound of stone, 2 ft. base, 1½ ft. high |
| | W. of the post. |
| | Continue asc. 30 ft. |
| 45.00 | Top of spur, projects NE.; desc. 40 ft. |
| 52.50 | Draw, course NE.; asc. 20 ft. |

| Chains | |
|---|---|
| 67.50 | Spur, projects N. 60° E.; desc. 50 ft. |
| 74.90 | Wash, 5 ft. deep, 20 lks. wide, course N. 60° E.; continue over gently rolling land to sec. cor. |
| 80.00 | On gently rolling land<br>Set an iron post, 3 ft. long, 2 ins. in diam., 16 ins. in the ground, on bedrock, and 20 ins. in a mound of stone, for the cor. of secs. 1, 6, 7 and 12, with brass cap marked<br>T 25 S<br>R 19 W \| R 18 W<br>S 1 \| S 6<br>S 12 \| S 7<br>1923<br>and at base of monument, I deposit a sandstone, 6x5x3 ins. marked with a cross, X.<br>Land, gently rolling and hilly.<br>Soil, gravelly clay; 2nd and 3rd rate.<br>Timber, scattering juniper and pinon pine.<br>Undergrowth, sagebrush, greasewood, white top sage, and a fair stand of bunch grass; fair grazing. |
| | North, bet. secs. 1 and 6, along W. bdy. of the Tp.<br>Over gently rolling land. |
| 19.10 | Wash, 2 ft. deep, 20 lks. wide, course NE. |
| 37.50 | Wash, 5 ft. deep, 30 lks. wide, course N. 50° E. |
| 40.00 | On gently rolling land; general drainage E.<br>Set an iron post, 3 ft. long, 1 in. in diam., 15 ins. in the ground, on bedrock, and 21 ins. in a mound of stone, for the ¼ sec. cor., with brass cap marked<br>¼<br>S 1 \| S 6<br>1923 |

West Boundary of T. 25 S., R. 18 W.

Chains

and at base of monument, I deposit a sandstone, 5x4x3 ins., marked with a cross, X.

Continue over rolling land.

49.50 Wash, 5 ft. deep, 20 lks. wide, course NE.

80.00 On very gently rolling land

Set an iron post, 3 ft. long, 3 ins. in diam., 28 ins. in the ground, for the cor. of Tps. 24 and 25 S., Rs. 18 and 19 W., with brass cap marked

T 24 S

| R 19 W | R 18 W |
|---|---|
| S 36 | S 31 |
| S 1 | S 6 |

T 25 S

1923

and raise a mound of stone, 2 ft. base, 1½ ft. high, S. of the post.

Land, gently rolling bench land.

Soil, clay loam; 2nd rate.

No timber.

Undergrowth, white sage, yellow top and a fair stand of bunch grass; fair grazing.

---

NORTH BOUNDARY OF T. 25 S., R. 18 W.

---

From the cor. of Tps. 24 and 25 S., Rs. 17 and 18 W., which is an iron post, 3 ins. in diam.; hereinbefore described.

West, on a random line, along N. bdy. of the Tp 25 S., R. 18 W., setting temp. ¼ sec. and sec. at intervals of 40.00 chs. and at

479.37 Intersect W. bdy. of the Tp., 14 lks. S. of the cor. of Tps. 24 and 25 S., Rs. 18 and 19 W., which is an iron post, 3 ins. in diam., hereinbefore described.

Thence

From the cor. of Tps. 24 and 25 S., Rs. 18 and 19 W.

S. 89° 59' E., on a true line, bet. secs. 6 and 31.

North Boundary of T. 25 S., R. 18 W.

| Chains | |
|---|---|
| | Over level desert land. |
| 15.25 | Wash, 2 ft. deep, 20 lks. wide, course N. 40° E. |
| 26.00 | Wash, 2 ft. deep, 20 lks. wide, course N. 40° E. |
| 39.37 | On level land |
| | Set an iron post, 3 ft. long, 1 in. in diam., 28 ins. in the ground for ¼ sec. cor., with brass cap marked |
| | ¼ S 31 / S 6 |
| | 1923 |
| | and raise a mound of stone, 2 ft. base, 1½ ft. high, N. of the post. |
| | Continue over level land |
| 77.60 | Old road, bears N. 15° W. and S. 15° E. |
| 79.37 | On level land |
| | Set an iron post, 3 ft. long, 2 ins. in diam., 18 ins. in the ground, on bedrock, and 18 ins. in a mound of stone, for the cor. of secs. 5, 6, 31 and 32, with brass cap marked |
| | T 24 S R 18 W / S 31 \| S 32 / S 6 \| S 5 / T 25 S |
| | 1923 |
| | and deposit a sandstone, 6x4x2 ins., marked with a cross, X, beneath the monument. |
| | Land, level desert land. |
| | Soil, clay loam; 1st and 2nd rate. |
| | Timber, none. |
| | Undergrowth, white sage and yellow top. Fair stand of bunch grass. Fair grazing. |
| | S. 89° 59' E., on a true line, bet. secs. 5 and 32. |
| | Over level land. |
| 34.80 | Old road, bears NW. and SE. |

Chains

40.00 On level land; general drainage NE.

Set an iron post, 3 ft. long, 1 in. in diam., 28 ins. in the ground, for ¼ sec. cor., with brass cap marked

¼ S 32 / S 5

1923

and raise a mound of stone, 2 ft. base, 1½ ft. high, N. of the post.

Continue over nearly level land, to sec. cor.

80.00 On nearly level land; general drainage NE

Set an iron post, 3 ft. long, 2 ins. in diam., 28 ins. in the ground, for the cor. of secs. 4, 5, 32 and 33, with brass cap marked

T 24 S R 18 W

| S 32 | S 33 |
|---|---|
| S 5 | S 4 |

T 25 S

1923

and raise a mound of stone, 2 ft. base, 1½ ft. high, W. of the post.

Land, nearly level desert land. General drainage NE.

Soil, clay loam; 1st and 2nd rate.

No timber.

Undergrowth, sagebrush and yellow top. Fair stand of bunch grass. Fair grazing.

---

S. 89° 59' E., on a true line, bet. secs. 4 and 33.

Over level land. General drainage NE.

40.00 On level land

Set an iron post, 3 ft. long, 1 in. in diam., 28 ins. in the ground, for ¼ sec. cor., with brass cap marked

¼ S 33 / S 4

1923

## North Boundary of T. 25 S., R. 18 W.

| Chains | |
|---|---|
| | Raise a mound of stone 2 ft. base, 1½ ft. high W. of cor. |
| | Continue over level land. |
| 80.00 | On level land |
| | Set an iron post, 3 ft. long, 2 ins. in diam., 28 ins. in the ground, for the cor. of secs. 3, 4, 33 and 34, with brass cap marked |

T 24 S | R 18 W
S 33 | S 34
S 4 | S 3
T 25 S
1923

| | |
|---|---|
| | and raise a mound of stone, 2 ft. base, 1½ ft. high, W. of the post. |
| | Land, level. General drainage, NE. |
| | Soil, clay loam; 1st and 2nd rate. |
| | No timber. |
| | Undergrowth, sagebrush and yellow top. Fair stand of bunch grass. Fair grazing. |
| | --- |
| | S. 89° 59' E., on a true line, bet. secs. 3 and 34. |
| | Over level land. |
| 32.50 | Wash, 2 ft. deep, 10 lks. wide, course N. 15° E. |
| 40.00 | On level land |
| | Set an iron post, 3 ft. long, 1 in. in diam., 28 ins. in the ground, for ¼ sec. cor., with brass cap marked |

¼ S 34 / S 3
1923.

| | |
|---|---|
| | and at base of monument, I deposit a sandstone, 8x6x2 ins. marked with a cross, X. |
| | Continue over level land. |
| 57.50 | Swale, which is the center or low point of level valley land, drains N. 15° E. |
| 60.00 | Road, bears N. 15° E. and SW. |
| 80.00 | On level land |

North Boundary of T. 25 S., R. 18 W.

| Chains | |
|---|---|
| | Set an iron post, 3 ft. long, 2 ins. in diam., 28 ins. in the ground, for the cor. of secs. 2, 3, 34 and 35, with brass cap marked<br>T 24 S \| R 18 W<br>S 34 \| S 35<br>S 3 \| S 2<br>T 25 S<br>1923<br>and raise a mound of stone, 2 ft. base, 1½ ft. high, W. of the post. |
| | Land, level; general drainage NE. and NW. |
| | Soil, clay loam; 1st and 2nd rate. |
| | No timber. |
| | Undergrowth, white sage and yellow top. Fair stand of bunch grass. Fair grazing. |
| | S. 89° 59' E., on a true line, bet. secs. 2 and 35. |
| | Over rolling land; asc. 60 ft. to ¼ sec. cor. |
| 40.00 | On level land; general drainage NW. |
| | Set an iron post, 3 ft. long, 1 in. in diam., 28 ins. in the ground, for ¼ sec. cor., with brass cap marked<br>¼ S 35 / S 2<br>1923<br>and raise a mound of stone, 2 ft. base, 1½ ft. high, N. of the post. |
| | Continue asc. 5 ft. over rolling land. |
| 49.50 | Road, bears N. 15° E. and S. 15° W. |
| 60.00 | Draw, course N. 70° W., from E; follow along draw. |
| | Foot of abrupt asc.; asc. 310 ft. over W. slope to sec. cor. |
| 72.90 | Head of draw. |
| 80.00 | On abrupt asc., on W. slope. |

North Boundary of T. 25 S., R. 18 W.

Chains

Set an iron post, 3 ft. long, 2 ins. in diam., 6 ins. in the ground, on bedrock, and 30 ins. in a mound of stone, for the cor. of secs. 1, 2, 35 and 36, with brass cap marked

T 24 S | R 18 W
S 35 | S 36
S 2 | S 1
T 25 S
1923

and at base of monument, I deposit a limestone, 6x6x5 ins., marked with a cross, X.

Land, rolling and hilly.

Soil, clay loam, and gravelly clay loam; 2nd and 3rd rate.

No timber.

Undergrowth, white sage and yellow top. Fair stand of bunch grass. Fair grazing.

---

S. 89° 59' E., on a true line, bet. secs. 1 and 36.

Over rolling hilly land. Asc. 40 ft. over W. slope.

4.50 Top of divide ridge, bears N. 30° E. and S. 30° W.; desc. 385 ft. over broken E. slope, to ¼ sec. cor.

20.00 Draw, course NE.; continue desc. over broken E. slope.

40.00 On gentle S. slope

Set an iron post, 3 ft. long, 1 in. in diam., 20 ins. in the ground, on bedrock, and 16 ins. in a mound of stone, for ¼ sec. cor., with brass cap marked

¼ S 36 / S 1
1923

and at base of monument, I deposit a limestone, 4x4x3 ins. marked with a cross, X.

Continue desc. 120 ft. over rolling hilly land.

## North Boundary of T. 25 S., R. 18 W.

| Chains | |
|---|---|
| 71.70 | Road, bears N. and S. |
| 75.00 | Swale, drains S.; asc. 10 ft. to sec. cor. |
| 80.00 | The cor. of tps. 24 and 25 S., Rs. 17 and 18 W.; hereinbefore described. |
| | Land, rolling and hilly. |
| | Soil, rocky gravelly clay; 2nd and 3rd rate. |
| | No timber. |
| | Undergrowth, greasewood and sagebrush. Fair stand of bunch grass. Fair grazing. |

## SUBDIVISION OF T. 25 S., R. 18 W.

From the standard cor of secs. 35 and 36, on the Fifth Standard Parallel South, thru R. 18 W.; for description of corner and accessories see field notes of T. 26 S., R. 18 W.

N. 0° 1' W., bet. secs. 35 and 36,

Over rolling land. Desc. 30 ft. over N. slope.

4.50 Draw, course E.; asc. 25 ft. over S. slope.

7.25 Slope changes to E. slope.

27.25 Wash, 10 ft. deep, 30 lks. wide, course E.; asc. 10 ft. to ¼ sec. cor.

40.00 On gentle SE. slope

Set an iron post; 3 ft. long, 1 in. in diam., 28 ins. in the ground, for ¼ sec. cor., with brass cap marked

¼

S 35 | S 36

1923

and raise a mound of stone, 2 ft. base, 2 ft. high, W. of the post.

Continue asc. 40. ft. over gentle SE. slope to sec. cor.

61.00 Wash, 10 ft. deep, 20 lks. wide, course S. 50° E.

80.00 On gentle S. slope

Subdivision of T. 25 S., R. 18 ..

| Chains | |
|---|---|
| | Set an iron post, 3 ft. long, 2 ins. in diam., 22 ins. in the ground, on bedrock, and 14 ins. in a mound of stone, for the cor. of secs. 25, 26, 35 and 36, with brass cap marked |
| | T 25 S R 18 W<br>S 26 \| S 25<br>S 35 \| S 36<br>1923. |
| | and at base of monument, I deposit a limestone, 6x6x3 ins. marked with a cross, X. |
| | Land, rolling. General drainage E. and SE. |
| | Soil, sandy and gravelly; 2nd and 3rd rate. |
| | No timber. |
| | Undergrowth, shadscale, yellow top and white sage. Fair stand of bunch grass. Fair grazing. |
| | East, on a random line bet. secs. 25 and 36. |
| 40.00 | Set temp. ¼ sec. cor. |
| 80.02 | Intersect E. bdy. of the Tp., 9 lks. N. of the cor. of secs. 25, 30, 31 and 36; hereinbefore described. |
| | Thence |
| | N. 89° 56' W., on a true line, bet. secs. 25 and 36. |
| | Over hilly land; asc. 140 ft. over rocky NE. slope. |
| 15.00 | Spur, projects N. 25° E.; desc. 50 ft. over NW. slope. |
| 21.25 | Draw, course N. 25° E.; asc. 180 ft. over rocky E. slope. |
| 29.80 | Spur, projects S.; this spur is near the south end of spur divide.; desc. 180 ft. over W. slope to ¼ sec. cor. |
| 40.01 | On rocky W. slope |
| | Set an iron post, 3 ft. long, 1 in. in diam., 6 ins. in the ground, on bedrock, and 30 ins. in a mound of stone, for ¼ sec. cor., with brass cap marked |
| | ¼ S 25 / S 36<br>1923 |

## Subdivision of T. 25 S., R. 18 W.

Chains

and at base of monument I deposit a limestone, 4x4x4 ins., marked with a cross, X.

Continue desc. 30 ft.

45.00 Wash, 3 ft. deep, 10 lks. wide, course S.; continue over level and rolling land to sec. cor.

69.00 Wash, 25 ft. deep, 50 lks. wide, course S. 20° E.

76.50 Road, bears N. 20° W. and S.

80.02 The cor. of secs. 25, 26, 35 and 36.

Land, hilly, rolling and level.

Soil, gravelly clay; 3rd rate.

No timber.

Undergrowth, shadscale and bunch grass. Fair grazing.

---

N. 0° 1' W., bet. secs. 35 and 26.

Over level land.

8.60 Road, bears NW. and SE.

40.00 On level land

Set an iron post, 3 ft. long, 1 in. in diam., 28 ins. in the ground, for ¼ sec. cor., with brass cap marked

¼

S 26 | S 25

1923

and raise a mound of stone, 2 ft. base, 2 ft. high, W. of the post.

Continue over level land.

41.10 Wash, 8 ft. deep, 15 lks. wide, course SE.

80.00 On level land

Set an iron post, 3 ft. long, 2 ins. in diam., 18 ins. in the ground, on bedrock, and 18 ins. in a mound of stone, for the cor. of secs. 23, 24, 25 and 26, with brass cap marked

Subdivision of T. 25 S., R. 18 W.

| Chains | |
|---|---|
| | T 25 S R 18 W<br>S 23 \| S 24<br>S 26 \| S 25<br>1923 |
| | and at base of monument, I deposit a limestone, 5x4x4 ins. marked with a cross, X. |
| | Land, level. |
| | Soil, sandy clay; 2nd rate. |
| | No timber. |
| | Undergrowth, shadscale, yellow top and bunch grass. |
| | Fair grazing. |
| | --- |
| | S. 89° 56' E., on a random line, bet. secs, 24 and 25. |
| 40.00 | Set temp. ¼ sec. cor. |
| 79.98 | Intersect E. bdy. of the Tp., 9 lks. S. of the cor. of secs. 19, 24, 25 and 30; hereinbefore described. |
| | Thence |
| | West, on a true line, bet. secs. 24 and 25. |
| | Over mountainous land. Desc. 40 ft. over W. slope |
| 1.90 | Draw, course S.; asc. 300 ft. over SE. slope. |
| 20.35 | Spur, projects S..; desc. 40 ft. over rolling land. |
| 29.60 | Swale, drains S.; asc. 290 ft. over SE. slope over a series of limestone outcroppoings, to ¼ sec. cor. |
| 39.99 | On broken SE. slope |
| | Set an iron post, 3 ft. long, 1 in. in diam., 6 ins. in the ground, on bedrock, and 30 ins. in a mound of stone, for ¼ sec. cor., with brass cap marked |
| | ¼ S 24 / S 25<br>1923 |
| | and at base of monument, I deposit a limestone, 6x6x2 ins., marked with a cross, X. |
| | Continue asc. 75 ft. over broken SE. slope. |
| 47.00 | Spur, projects S. 20° W.; desc. 240 ft. over rocky W. slope. |

## Subdivision of T. 25 S., R. 18 W.

| Chains | |
|---|---|
| 72.70 | Wash, 30 ft. deep, 60 lks. wide, course S.; desc. 20 ft over rolling S. slope to sec. cor. |
| 79.98 | The cor. of secs. 23, 24, 25 and 26. |
| | Land, mountainous. |
| | Soil, rocky and gravelly clay; 3rd rate. |
| | No timber. |
| | Undergrowth, shadscale and bunch grass. Fair grazing. |
| | --- |
| | N. 0° 1' W., bet. secs. 23 and 24. |
| | Over level land |
| 40.00 | On level land |
| | Set an iron post, 3 ft. long, 1 in. in diam., 18 ins. in the ground, on bedrock, and 18 ins. in a mound of of stone, for ¼ sec. cor., with brass cap marked |

¼

S 23 | S 24

1923

and at base of monument, I deposit a limestone, 5x4x4 ins., marked with a cross, X.

| | |
|---|---|
| | Continue over level land. Asc. 80 ft. to sec. cor. |
| 69.30 | Old road, bears NE. and SW. |
| 79.40 | Wash, 10 ft. deep, 25 lks. wide, course S. 70° E. |
| 80.00 | On rolling land |
| | Set an iron post, 3 ft. long, 2 ins. in diam., 6 ins. in the ground, on bedrock, and 30 ins. in a mound of stone, for the cor. of secs. 13, 14, 23 and 24, with brass cap marked |

T 25 S R 18 W

S 14 | S 13

S 23 | S 24

1923

and at base of monument, I deposit a limestone, 4x4x4 ins., marked with a cross, X.

Land, level and rolling.

Subdivision of T. 25 S., R. 18 W.

| Chains | |
|---|---|
| | Soil, sandy and gravelly; 3rd rate. |
| | No timber. |
| | Undergrowth, shadscale and sagebrush. Fair stand of bunch grass. Fair grazing. |
| | East on a random line bet. secs. 13 and 24. |
| 40.00 | Set temp. ¼ sec. cor. |
| 80.08 | Intersect E. bdy. of the Tp., 18 lks. S. of the cor. of secs. 13, 18, 19 and 24; hereinbefore described. |
| | Thence |
| | S. 89° 52' W., on a true line, bet. secs. 13 and 24. |
| | Over mountainous land. Asc. 630 ft. over rough and broken E. slope, to ¼ sec. cor. |
| 40.04 | On broken E. slope |
| | Set an iron post, 3 ft. long, 1 in. diam., 6 ins. in the ground, on bedrock, and 30 ins. in a mound of stone, for ¼ sec. cor., with brass cap marked |
| | ¼ S 13 / S 24 / 1923 |
| | and at base of monument, I deposit a limestone, 6x3x3 ins., marked with a cross, X. |
| | Continue asc. 110 ft. over E. slope. |
| 43.40 | Spur ridge, projects S; desc. 100 ft. over rocky W. slope. |
| 70.00 | Wash, 2 ft. deep, 10 lks. wide, course S.; asc. 40 ft. over rolling E. slope. |
| | Road, bears NE. and SW. |
| 78.00 | Low spur, projects SE.; desc. 20 ft. to sec. cor. |
| 80.08 | The cor. of secs. 13, 14, 23 and 24. |
| | Land, mountainous. |
| | Soil, rocky clay; 3rd rate. |
| | No timber. |
| | Undergrowth, shadscale and bunch grass; fair grazing. |

Subdivision of T. 25 S., R. 18 W.

| Chains | |
|---|---|
| | N. 0° 1' W., bet. secs. 13 and 14. |
| | Asc. 80 ft. over rolling land, general drainage SE., to ¼ sec. cor. |
| 21.10 | Wash, 5 ft. deep, 20 lks. wide, course E. |
| 40.00 | On broken SE. slope |
| | Set an iron post, 3 ft. long, 1 in. in diam., 12 ins. in the ground, on bedrock, and 24 ins. in a mound of stone, for ¼ sec. cor., with brass cap marked |
| | ¼<br>S 14 \| S 13<br>1923 |
| | and deposit at base of monument a limestone, 6x6x6 ins. marked with a cross, X. |
| | Continue asc. over broken SE. slope, 80 ft. |
| 63.25 | Top of low divide, bears E. and W.; desc. 30 ft. over N. slope. |
| 68.21 | Draw, course E.; asc. 20 ft. |
| 73.20 | Top of spur, projects E.; desc. 20 ft. |
| 80.00 | Center of wash, 6 ft. deep, 20 lks. wide, course NE. |
| | As true point for cor. falls in wash, it is impracticable to establish in true position, so 35 lks. N. 0° 1' W. of true point I establish a witness cor., hereinafter described. |
| | Land, rolling and broken. |
| | Soil, rocky clay soil; 3rd rate. |
| | No timber. |
| | Undergrowth, bunch grass and shadscale; fair grazing. |
| | From the true point for cor. of secs. 11, 12, 13 and 14. |
| | N. 89° 52' E., on a random line, bet. secs. 12 and 13. |
| 40.00 | Set temp. ¼ sec. cor. |
| 80.12 | Intersect E. bdy. of the Tp., 9 lks. N. of the cor. of secs. 7, 12, 13 and 18; hereinbefore described. |
| | Thence |

Subdivision of T. 25 S., R. 18 W.

| Chains | |
|---|---|
| | S. 89° 56' W., on a true line bet. secs. 12 and 13. |
| | Over mountainous land. Asc. 400 ft. over rocky E. slope. |
| 14.00 | Spur, projects S. 70° E.; desc. 50 ft. over SW. slope. |
| 25.00 | Draw, course SE.; asc. 300 ft. over broken E. slope. |
| 29.70 | Top of spur ridge, projects S. from N. 20° E.; desc. 290 ft. over rocky, broken W. slope to ¼ sec. cor. |
| 40.06 | On broken W. slope |
| | Set an iron post, 3 ft. long, 1 in. in diam., 6 ins. in the ground, on bedrock, and 30 ins. in a mound of stone, for ¼ sec. cor., with brass cap marked |
| | ¼ S 12 / S 13 / 1923 |
| | and at base of monument, I deposit a limestone, 4x4x3 ins., marked with a cross, X. |
| | Continue desc. 105 ft. over broken W. slope. |
| 52.40 | Draw, course N.; asc. 130 ft. over E. slope. |
| 62.20 | Spur, projects N.; desc. 90 ft. over W. slope. |
| 63.00 | Draw, course N.; asc. 80 ft. over E. slope. |
| 72.40 | Spur, projects N.; desc. 20 ft. |
| 75.20 | Draw, course N. 20° E.; asc. 50 ft. over E. slope. |
| 78.80 | Spur, projects NE.; desc. 20 ft. to true point for cor. |
| 80.12 | The true point for cor. of secs. 11, 12, 13 and 14. |
| | Land, rough and broken mountainous. |
| | Soil, rocky, gravelly clay; 3rd and 4th rate. |
| | No timber. |
| | Undergrowth, shadscale and bunch grass. Fair grazing. |
| | --- |
| | N. 0° 1' W., bet. secs. 11 and 12. |
| | Over mountainous land. |
| .35 | On edge of wash |
| | Set an iron post, 3 ft. long, 2 ins. in diam., 28 ins. in the ground, for the witness cor. of secs. 11, 12, 13 and 14, with brass cap marked |

| Chains | |
|---|---|
| | T 25 S R 18 W.<br>S 11 \| S 12<br>S 14 \| S 13<br>WC<br>1923 |
| | and raise a mound of stone, 2 ft. base, 1½ ft. high, W. of the post. |
| | Asc. 85 ft. over broken S. slope. |
| 13.20 | Spur, projects E.; desc. 80 ft. over N. slope. |
| 18.07 | Draw, course E.; asc. 40 ft. over S. slope. |
| 24.43 | Spur, projects E.; desc. broken N. slope 50 ft. to ¼ sec. cor. |
| 39.80 | Center of wash, 30 lks. wide, 10 ft. deep, course E. |
| 40.00 | On edge of wash |
| | Set an iron post, 3 ft. long, 1 in. in diam., 28 ins. in the ground, for ¼ sec. cor., with brass cap marked<br>¼<br>S 11 \| S 12<br>1923 |
| | and raise a mound of stone, 2 ft. base, 1½ ft. high, W. of the post. |
| | Asc. 285 ft. over broken SE. slope. |
| 78.00 | Spur, projects E. |
| 80.00 | Near top of spur |
| | Set an iron post, 3 ft. long, 2 ins. in diam., 16 ins. in the ground, on bedrock, and 20 ins. in a mound of stone, for the cor. of secs, 1, 2, 11 and 12, with brass cap marked<br>T 25 S \| R 18 W<br>S 2 \| S 1<br>S 11 \| S 12<br>1923 |
| | and at base of monument, I deposit a limestone, 4x3x3 ins. marked with a cross, X. |

Subdivision of T. 25 S., R. 18 W

| Chains | |
|---|---|
| | Land, broken mountainous. |
| | Soil, rocky clay; 3rd rate. |
| | No timber. |
| | Undergrowth, shadscale and bunch grass. Fair grazing. |
| | N. 89° 55' E., on a random line, bet. secs. 1 and 12. |
| 40.00 | Set temp. ¼ sec. cor. |
| 80.12 | Intersect E. bdy. of the Tp., 2 lks. S. of the cor., of secs. 1, 6, 7 and 12; heretofore described. |
| | Thence |
| | S. 89° 55' W., on a true line bet. secs. 1 and 12. |
| | Over hilly land. Asc. 45 ft. over broken SE. slope. |
| 6.40 | Spur, projects NE.; desc. 30 ft. over broken W. slope. |
| 15.90 | Road, bears N. and S. |
| 16.40 | Draw, course N. 15° E.; asc. 130 ft. over E. slope. |
| 30.00 | Spur, projects N.; desc. W. slope 30 ft. |
| 33.00 | Wash, 5 ft. deep, 15 lks. wide, course N.; asc. 70 ft. to ¼ sec. cor. |
| 40.06 | In bottom of small swale; drains NE. |
| | Set an iron post, 3 ft. long, 1 in. in diam., 20 ins. in the ground, on bedrock, and 16 ins. in a mound of stone, for ¼ sec. cor., with brass cap marked |
| | ¼ S 1 / S 12 / 1923 |
| | and at base of monument, I deposit a limestone, 6x5x2 ins. marked with a cross, X. |
| | Continue asc. 500 ft. over broken E. slope to sec. cor. |
| 80.12 | The cor. of secs. 1, 2, 11 and 12. |
| | Land, broken hilly and mountainous. |
| | Soil, rocky, gravelly clay; 3rd rate. |
| | No timber. |
| | Undergrowth, bunch grass and shadscale. Fair grazing. |

Chains

. North .., on a random line, bet. secs. 1 and 2.

40.00 Set temp. ¼ sec. cor.

50.07 Intersect N. bdy. of the Tp., 30 lks. W. of the cor. of secs. 1, 2, 35 and 36; heretofore described

Thence

S. 0° 13' W., on a true line, bet. secs. 1 and 2.

Over mountainous land. Asc. 50 ft. over NW. slope.

18.20 Spur, projects W.; desc. broken S. slope 150 ft.

25.00 Draw, course W.; asc. 100 ft. over steep N. slope.

29.00 Spur, projects W. ; desc. 90 ft. over S. slope.

35.10 Draw, course N. 80° W.; asc. 50 ft. to

40.07 On broken NW. slope

Set an iron post, 3 ft. long, 1 in. in diam., 28 ins. in the ground, for ¼ sec. cor., with brass cap marked

¼

S 2 | S 1

1923

and raise a mound of stone, 2 ft. base, 1½ ft. high, W. of the post.

Continue asc. 290 ft. over broken N. slope.

52.50 Top of abrupt asc., bears E. and W.; asc. 35 ft. over W. slope.

68.20 Divide ridge bet. Pine and White Sage valley, bears N. 15° E. and S. 15° W.; desc. 120 ft. over broken SE. slope to sec. cor.

80.07 The cor. of secs. 1, 2, 11 and 12.

Land, mountainous.

Soil, rocky and gravelly clay; 3rd rate.

No timber.

Undergrowth, shadscale and bunch grass. Fair grazing.

---

From the standard cor. of secs. 34 and 35, on the Fifth Standard Parallel South, thru R. 18 W., described in notes of T. 26 S., R. 18 W.

Subdivision of T. 25 S., R. 18 W.

| Chains | |
|---|---|
| | N. 0° 1' W., bet. secs. 34 and 35. |
| | Over rolling hills and bench land. Desc. 50 ft. over N. slope. |
| 10.00 | Draw, course S. 50° E. Wash in bottom of draw, 5 ft. deep, 20 lks. wide; asc. 105 ft. over SW. slope. |
| 21.70 | Spur, projects SE. Desc. 10 ft. over gradual E. slope to ¼ sec. cor. |
| 40.00 | On rocky E. slope |
| | Set an iron post, 3 ft. long, 1 in. in diam., 6 ins. in the ground, on bedrock, and 30 ins. in a mound of stone, for ¼ sec. cor., with brass cap marked |
| | ¼<br>S 34 \| S 35<br>1923 |
| | and at base of monument, I deposit a limestone, 5x5x2 ins., marked with a cross, X. |
| | Continue desc. 20 ft. over ENE. slope. |
| 68.10 | Draw, course S. 30° E.; asc. 120 ft. over rocky SW. slope. |
| 80.00 | On rocky SW. slope |
| | Set an iron post, 3 ft. long, 2 ins. in diam., 6 ins. in the ground, on bedrock, and 30 ins. in a mound of stone, for the cor. of secs. 26, 27, 34 and 35, with brass cap marked |
| | T 25 S R 18 W<br>S 27 \| S 26<br>S 34 \| S 35<br>1923 |
| | and at base of monument, I deposit a limestone, 6x6x6 ins., marked with a cross, X. |
| | Land, rolling hills and bench land. |
| | Soil, rocky, gravelly clay loam; 3rd rate. |
| | No timber. |
| | Undergrowth, sagebrush, greasewood, shadscale, and bunch grass. Fair grazing. |

| Chains | |
|---|---|
| | East, on a random line, bet. secs. 26 and 35. |
| 40.00 | Set temp. ¼ sec. cor. |
| 79.90 | Intersect N. and S. line, 2 lks. N. of the cor. of secs 25, 26, 35 and 36. |
| | Thence |
| | N. 89° 59' W., on a true line, bet. secs. 26 and 35. |
| | Over rolling bench land. Desc. 10 ft. |
| 25.00 | Swale, drains S. 40° E.; asc. 10 ft. to ¼ sec. cor. |
| 39.95 | On gentle E. slope |
| | Set an iron post, 3 ft. long, 1 in. in diam., 16 ins. in the ground, on bedrock, and 20 ins. in a mound of stone, for ¼ sec. cor., with brass cap marked |
| | ¼ S 26 / S 35 |
| | 1923 |
| | and at base of monument, I deposit a limestone, 4x3x3 ins., marked with a cross, X. |
| | Continue asc. 250 ft. over rolling bench land; general drainage SE. |
| 48.80 | Milford-Ely highway, bears N. 10° W. and S. 10° E. |
| 64.00 | Small draw, course SE. |
| 78.40 | Spur, projects S. 10° E.; desc. 25 ft. to sec. cor. |
| 79.90 | The cor. of secs. 26, 27, 34 and 35. |
| | Land, rolling bench land. General drainage SE. |
| | Soil, sandy clay loam; 2nd rate. |
| | No timber. |
| | Undergrowth, white sage and yellow top. Fair stand of bunch grass; fair grazing. |
| | N. 0° 1' W., bet. secs. 26 and 27. |
| | Over rolling hilly land; general drianage SE.; asc. 55 ft. over WSW. slope. |
| 16.50 | Spur, projects W. 10° E.; desc. 10 ft. over rolling |

| Chains | |
|---|---|
| | land to ¼ sec. cor. |
| 40.00 | On abrupt SE. slope |
| | Set an iron post, 3 ft. long, 1 in. in diam., 6 ins. in the ground, on bedrock, and 30 ins. in a mound of stone, for ¼ sec. cor., with brass cap marked |
| | ¼ |
| | S 27 \| S 26 |
| | 1923 |
| | and at base of monument, I deposit a limestone, 6x4x2 ins. marked with a cross, X. |
| | Continue desc. 5 ft. |
| 45.10 | Head of draw, course SE. asc. 50 ft. |
| 50.00 | Spur, slopes S. 35° E.; desc. 110 ft. |
| 67.70 | Draw, course S. 65° E.; asc. 130 ft. |
| | Ely-Milford highway, bears N. 65° W. and S. 65° E. |
| 77.30 | Spur, projects S. 65° E.; desc. 5 ft. to sec. cor. |
| 80.00 | On gentle E. slope |
| | Set an iron post, 3 ft. long, 2 ins. in diam., 6 ins. in the ground, on bedrock, and 30 ins. in a mound of stone, for the cor. of secs. 22, 23, 26 and 27, with brass cap marked |
| | T 25 S. R 18 W |
| | S 22 \| S 23 |
| | S 27 \| S 26 |
| | 1923 |
| | and at base of monument, I deposit a limestone, 3x3x3 ins., marked with a cross, X. |
| | Land, rolling bench land. General drainage SE. |
| | Soil, rocky clay loam; 2nd and 3rd rate. |
| | No timber. |
| | Undergrowth, sagebrush, greasewood and shad scale. |
| | Fair stand of bunch grass. Fair grazing. |
| | --- |
| | S. 89 ° 59' E., on a random line, bet. secs. 23 and 26 |

Chains

4.[illegible] Set temp. ¼ sec. cor.

79.[illegible] Intersect N. and S. line, at the cor. of secs. 23, 24, 25 and 26.

Thence

N. 89° 59' W., on a true line, bet. secs. 23 and 26.

Over level bench land. General drainage SE.

17.47 Wash, 20 lks. wide, 5 ft. deep, course S. 25° E.

[illegible].47 Old road, bears N. and S.

[illegible].94 On gentle E. slope

Set an iron post, 3 ft. 1 in., 1 in. in diam., 28 ins. in the ground, for ¼ sec. cor., with brass cap marked

$$\frac{S\ 23}{S\ 26}$$

1923

, and raise a mound of stone, 2 ft. base, 1½ ft. high, W. of the post.

Continue over rolling land. Asc. 40 ft.

44.[illegible] Spur, Projects S. 30° E.; desc. 40 ft.

49.90 Draw, course S. 30° E.; asc. 150 ft.

64.00 Spur, projects SE.; desc. 50 ft.

72.40 Draw, course SE.; asc. 50 ft. to sec. cor.

72.88 The cor. of secs. 22, 23, 26 and 27.

Land, rolling hilly land and level bench land.

Soil, silty loam; fund rate.

No timber.

Undergrowth, sagebrush, greasewood, shadscale, and some grass. Fair grazing.

---

N. [illegible]° 1' W., bet. secs. 22 and 23.

Over rolling hilly land. Desc. 5 ft.

5.[illegible] Head of draw, course SE. asc. 50 ft.

13.[illegible] Spur, projects SE.; desc. 40 ft.

14.[illegible] Head of draw, course SE.; asc. 10 ft.

Subdivision of T. 25 S., R. 18 W.

| Chains | |
|---|---|
| 35.00 | Spur divide, bears N. 30° E. and S. 30° W. This part of divide is a low pass. Continue asc. 15 ft. |
| | Road, bears E. and W. |
| 40.00 | On gentle rolling S. slope. |
| | Set an iron post, 3 ft. long, 1 in. in diam., 28 ins. in the ground, for ¼ sec. cor., with brass cap marked |
| | ¼<br>S 22 \| S 23<br>1923 |
| | and raise a mound of stone, 2 ft. base, 1½ ft. high, W. of the post. |
| | Continue asc. 140 ft. over rolling land. |
| 51.00 | Old road, bears E. and W. |
| 72.50 | Spur, projects, W.; desc. 50 ft. to sec. cor. |
| 80.00 | On gentle W. slope |
| | Set an iron post, 3 ft. long, 2 ins. in diam., 12 ins. in the ground, on bedrock, and 24 ins. in a mound of stone, for the cor. of secs. 14, 15, 22 and 23, with brass cap marked |
| | T 25 S R 18 W<br>S 15 \| S 14<br>S 22 \| S 23<br>1923 |
| | and at base of monument, I deposit a limestone, 5x5x5 ins., marked with a cross, X. |
| | Land, rolling hilly land. |
| | Soil, rocky, clay loam; 3rd rate. |
| | No timber. |
| | Undergrowth, greasewood, sagebrush and bunch grass. |
| | Fair grazing. |
| | --- |
| | S. 89° 59' E., on a random line, bet. secs. 14 and 23. |
| 40.00 | Set temp. ¼ sec. cor. |
| 79.88 | Intersect N. and S. line, 5 lks. S. of the cor. of |

Subdivision of T. 25 S., R. 18 W.

Chains

secs.13, 14, 23 and 24.

Thence

S. 89° 59' W., on a true line, bet. secs. 14 and 23.

Over rolling and hilly land. Desc. 5 ft.

.80 Draw, course S. 30° E.; asc. 5 ft.

10.00 Spur, projects S. 40° E.; desc. 5 ft.

19.50 Draw, course SE.; asc. 100 ft.

34.80 Spur, projects SE.; desc. 5 ft. to ¼ sec. cor.

39.94 On gentle SW. slope

Set an iron post, 3 ft. long, 1 in. in diam., 6 ins. in the ground, on bedrock, and 30 ins. in a mound of stone, for ¼ sec. cor., with brass cap marked

$$\frac{1}{4}\ \frac{S\ 14}{S\ 23}$$

1923

and at base of monument, I deposit a limestone, 4x3x2 ins. marked with a cross, X.

Continue desc. 5 ft.

41.00 Head of draw, course SE.; asc. 300 ft.

66.60 Spur divide, bears N. 30° E. and S. 30° W.; desc. 220 ft. over broken NW. slope to sec. cor.

79.88 The cor. of secs. 14, 15, 22 and 23.

Land, rolling bench land and hilly.

Soil, rocky, clay loam; 3rd rate.

No timber.

Undergrowth, greasewood, yellow top and bunch grass. Fair grazing.

---

N. 0° 1' W., bet. secs. 14 and 15.

Over rolling land; general drainage W. Desc. 30 ft.

35.10 Draw, course S. 80° W.; asc. 30 ft. to ¼ sec. cor.

40.00 On gentle rolling W. slope

Set an iron post, 3 ft. long, 1 in. in diam., 6 ins. in the ground, on bedrock, and 30 ins. in a mound of stone, for the ¼ sec. cor., with brass cap marked

Subdivision of T. 25 S., R. 18 W.

| Chains | |
|---|---|
| | $\frac{1}{4}$<br>S 15 \| S 14<br>1923 |
| | from which |
| | A juniper, 6 ins. in diam., bears S. 66° E., 374 lks. dist., marked $\frac{1}{4}$ S 14 B T. |
| | A juniper, 6 ins. in diam., bears N. 27¼° W., 340 lks. dist., marked $\frac{1}{4}$ S 15 B T. |
| | Desc. 70 ft. to sec. cor. |
| 80.00 | On gentle rolling W. slope |
| | Set an iron post, 3 ft. long, 2 ins. in diam., 18 ins. in the ground, on bedrock, and 18 ins. in a mound of stone, for the cor., of secs. 10, 11, 14 and 15, with brass cap marked |
| | T 25 S R 18 W<br>S 10 \| S 11<br>S 15 \| S 14<br>1923 |
| | and at base of monument, I deposit a limestone, 6x3x2 ins. marked with a cross, X. |
| | Land, gentle rolling W. slope. |
| | Soil, rocky, clay loam; 3rd rate. |
| | Timber, a few scattering juniper near the ¼ sec. cor. |
| | Undergrowth, yellow top, greasewood and bunch grass. Fair grazing. |
| | --- |
| | N. 89° 59' E., on a random line, bet. secs. 11 and 14. |
| 40.00 | Set temp. $\frac{1}{4}$ sec. cor. |
| 79.82 | Intersect N. and S. line, at the cor. of secs. 11, 12, 13 and 14. True point. |
| | Thence |
| | S. 89° 59' W., on a true line, bet. secs. 11 and 14. |
| | Over low rolling mountainous land. Asc. 310 ft. to $\frac{1}{4}$ sec. cor. |

## Subdivision of T. 25 S., R. 18 W.

Chains

10.00 Wash, 4 ft. deep, 20 lks. wide, course SE.

35.00 Enter small clump of juniper, bears NW. and SW.

39.91 On steep NE. slope

Set an iron post, 3 ft. long, 1 in. in diam., 6 ins. in the ground, on bedrock, and 30 ins. in a mound of stone, for ¼ sec. cor., with brass cap marked

¼ S 11 / S 14

1923

from which

A juniper, 6 ins. in diam., bears S. 49¾° W., 60 lks. dist., marked ¼ S 14 B T.

A juniper, 6 ins. in diam., bears N. 7½° W., 47 lks. dist., marked ¼ S 11 B T.

Asc. 55 ft.

42.00 Leave timber, bears NE. and SE.

45.60 Spur divide, bears N. 30° E. and S. 30° W. Desc. 400 ft. over rolling and broken W. slope, to sec. cor.

79.82 The cor. of secs. 10, 11, 14 and 15.

Land, rolling mountainous.

Soil, rocky, clay loam; 3rd rate.

Timber, a clump of juniper, medium density, at ¼ sec. cor.

Undergrowth, yellow top and greasewood. Fair stand of bunch grass; fair grazing.

---

N. 0° 1' W., bet. secs. 10 and 11.

Over rolling bench land. General drainage W. Desc. 60 ft. to ¼ sec. cor.

40.00 On rolling bench land; general drainage NW.

Set an iron post, 3 ft. long, 1 in. in diam., 28 ins. in the ground, for ¼ sec. cor., with brass cap marked

Subdivision of T. 25 S., R. 18 W.

| Chains | |
|---|---|
| | S. 1/4 \| S 11 |
| | 1923 |
| | and raise a mound of stone, 2 ft. base, 1½ ft. high, W. of the post, |
| | Continue desc. 50 ft. to sec. cor. |
| 74.60 | Road, bears NE. and SW. |
| 80.00 | On rolling bench land; general drainage NE. |
| | Set an iron post, 3 ft. long, 2 ins. in diam., 20 ins. in the ground, on bedrock, and 16 ins. in a mound of stone, for the cor. of secs. 2, 3, 10 and 11, with brass cap marked |
| | T 25 S \| R 18 W<br>S 3 \| S 2<br>S 10 \| S 11<br>1923 |
| | and at base of monument, I deposit a limestone, 5x4x3 ins. marked with a cross, X. |
| | Land, rolling bench land. |
| | Soil, gravelly, clay loam; 2nd and 3rd rate. |
| | No timber. |
| | Undergrowth, white sage, greasewood and bunch grass. |
| | Fair grazing. |
| | --- |
| | N. 89° 59' E., on a random line, bet. secs. 2 and 11. |
| 40.00 | Set temp. ¼ sec. cor. |
| 79.84 | Intersect N. and S. line, 5 lks. N. of the cor. of secs. 1, 2, 11 and 12. |
| | Thence |
| | N. 89° 59' W., on a true line, bet. secs. 2 and 11. |
| | Asc. 20 ft. over rolling mountainous land. |
| 1.50 | Spur ridge bears N. and S.; desc. 220 ft. over W. slope. |
| 23.00 | Wash, 5 ft. deep, 10 lks. wide, course N. 70° W.; continue desc. 85 ft. over rolling N. slope to ¼ sec. cor. |

Subdivision of T. 25 S., R. 18 W.

| Chains | |
|---|---|
| 39.92 | On top of spur, projecting NW. Set an iron post, 3 ft. long, 1 in. in diam., 8 ins. in the ground, on bedrock, and 28 ins. in a mound of stone, for the ¼ sec. cor., with brass cap marked<br>¼ S 2 / S 11<br>1923<br>and at base of monument, I deposit a limestone, 4x4x4 ins., marked with a cross, X. Continue desc. 145 ft. over rolling and broken W. slope to sec. cor. |
| 55.00 | Wash, 5 ft. deep, 10 lks. wide, course NW. |
| 64. 20 | Road, bears N. and S. |
| 79.84 | The cor. of secs. 2, 3, 10 and 11. Land, mountainous and rolling bench land. Soil, gravelly, sandy clay loam; 2nd and 3rd rate. Undergrowth, white sage, shadscale, yellow top and bunch grass. Fair grazing. |
| | N. 0°13' E., on a random line, bet. secs. 2 and 3. |
| 40.00 | Set temp. ¼ sec. cor. |
| 80.08 | Intersect N. bdy. of the Tp., 21 lks. E. of the cor. of secs. 2, 3,, 34 and 35; heretofore described. Thence S. 0° 4' W., on a true line, bet. secs. 2 and 3. Over level land; general drainage NW. |
| 40.08 | On level land; general drainage NW. Set an iron post, 3 ft. long, 1 in. in diam., 28 ins. in the ground, for the ¼ sec. cor., with brass cap marked<br>¼<br>S 3 \| S 2<br>1923<br>and raise a mound of stone, 2 ft. base, 1½ ft. high |

Subdivision of T. 25 S., R. 18 W.

| Chains | |
|---|---|
| | W. of the post. |
| 69.00 | Continue over level land. Draw, course W. |
| 80.08 | The cor. of secs. 2, 3, 10 and 11. |
| | Land, level floor of valley; general drainage NW. |
| | Soil, clay loam; 2nd rate. |
| | Undergrowth, white sage, greasewood and bunch grass. |
| | Fair grazing. |
| | --- |
| | From the standard cor. of secs. 33 and 34, on the Fifth Standard Parallel South, thru R. 18 W.; for description of cor. and accessories see field notes of T. 26 S., R. 18 W. |
| | N. 0° 2' W., bet. secs. 33 and 34. |
| | Over rolling E. slope |
| 25.00 | Small draw, course E.; asc. gentle SE. slope to ¼ sec. cor., 30 ft. |
| 40.00 | On gentle SE. slope |
| | Set an iron post, 3 ft. long, 1 in. in diam., 28 ins. in the ground, for the ¼ sec. cor., with brass cap marked |
| | ¼<br>S 33 \| S 34<br>1923 |
| | and raise a mound of stone, 2 ft. base, 1½ ft. high, W. of the post. |
| | Continue asc. 60 ft. over gentle SE. slope. |
| 64.95 | Top of asc., bears E. and W.; desc. 130 ft. along E. slope to sec. cor. |
| 80.00 | On gentle NE. slope |
| | Set an iron post, 3 ft. long, 2 ins. in diam., 6 ins. in the ground, on bedrock, and 30 ins. in a mound of stone, for the cor., of secs. 27, 28, 33 and 34, with brass cap marked |

Subdivision of T. 25 S., R. 18 W.

| Chains | |
|---|---|
| | T 25 S. R 18 W<br>S 28 \| S 27<br>S 33 \| S 34<br>1923 |
| | and at base of monument, I deposit a limestone, 6x6x6 ins., marked with a cross, X. |
| | Land, rolling hilly land. |
| | Soil, rocky, clay loam; 3rd rate. |
| | No timber, |
| | Undergrowth, sagebrush, shadscale, and bunch grass. |
| | Fair grazing. |
| | East, on a random line, bet. secs. 27 and 34. |
| 40.00 | Set temp. $\frac{1}{4}$ sec. cor. |
| 79.98 | Intersect N. and S. line, 7 lks. N. of the cor., of secs. 26, 27, 34 and 35. |
| | Thence |
| | N. 89° 57' W., on a true line, bet. secs. 27 and 34. |
| | Over heavily rolling hills. Desc. rocky W. slope 70 ft. |
| 4.00 | Draw, course S.; asc. broken E. slope 300 ft. |
| 35.10 | Spur ridge, projects S. 20° E. from N.; desc. 95 ft. over broken W. slope to $\frac{1}{4}$ sec. cor. |
| 39.99 | On broken W. slope, on top of sandstone ledge. |
| | Set an iron post, 3 ft. long, 1 in. in diam., on a cross, X, chiseled in the bedrock on the ledge, and 36 ins. in a large mound of stone, 5x5x3 ft, for the $\frac{1}{4}$ sec. cor., with brass cap marked |
| | $\frac{1}{4}$ S 27 / S 34<br>1923 |
| | no other accessories available. |
| 40.10 | Top of cliff, bears N. and S.; shear drop of 40 ft. |
| | Desc. 270 ft. from top of cliff, over broken W. slope. |
| 53.10 | Draw, course S.; asc. 30 ft. over NE. slope. |
| 60.05 | Point of spur, projects N.; desc. NW. slope 20 ft. |

Subdivision of T. 25 S., R. 18 W.

| Chains | |
|---|---|
| 65.05 | Draw, course N. 10° E.; asc. 90 ft. over broken NE. slope, to sec. cor. |
| 79.98 | The cor. of secs. 27, 28, 33 and 34. |
| | Land, rolling and heavily rolling hills. |
| | Soil, rocky, sandy clay soil; 2nd and 3rd rate. |
| | No timber. |
| | Undergrowth, bunch grass and sagebrush; fair grazing. |
| | --- |
| | N. 0° 3' W., bet. secs. 27 and 28. |
| | Desc. 60 ft. over NE, slope |
| 17.40 | Draw, course E.; asc. gradually over level land to sec. cor., 100 ft. |
| 17.60 | Road, bears E. and W. |
| 40.00 | On level land |
| | Set an iron post, 3 ft. long, 1 in. in diam., 28 ins. in the ground, for the ¼ sec. cor., with brass cap marked |
| | ¼<br>S 28 \| S 27<br>1923 |
| | and raise a mound of stone, 2 ft. base, 1½ ft. high, W. of the post. |
| | Continue over level land |
| 68.60 | Old road, bears NW. and SE. |
| 80.00 | On level land |
| | Set an iron post, 3 ft. long, 2 ins. in diam., 28 ins. in the ground, for the cor. of secs. 21, 22, 27 and 28 with brass cap marked |
| | T 25 S R 18 W<br>S 21 \| S 22<br>S 28 \| S 27<br>1923 |
| | and raise a mound of stone, 2 ft. base, 2 ft. high, W. of the post |

| Chains | |
|---|---|
| | Land, rolling and level. |
| | Soil, gravelly, sandy clay; 2nd and 3rd rate. |
| | No timber. |
| | Undergrowth, yellow top, white sage, shadscale and bunch grass; good grazing. |
| | S. 89° 57' E., on a random line, bet. secs. 22 and 27. |
| 40.00 | Set temp. ¼ sec. cor. |
| 79.88 | Intersect N. and S. line, 2 lks. N. of the cor. of secs. 22, 23, 26 and 27. |
| | Thence |
| | N. 89° 56' W., on a true line, bet. secs. 22 and 27. |
| | Over heavily rolling hilly land. Asc. 25 ft. over broken W. slope. |
| 9.00 | Saddle in ridge; ridge, bears NE. and SW.; asc. 60 ft. |
| 12.80 | Ely-Milford highway, bears NW. and SE. |
| 18.75 | Spur, projects N.; desc. 20 ft. over broken W. slope to ¼ sec. cor. |
| 39.94 | In a swale, which drains S |
| | Set an iron post, 3 ft. long, 1 in. in diam., 28 ins. in the ground, for the ¼ sec. cor., with brass cap marked |
| | ¼ S 22 / S 27 |
| | 1923 |
| | and raise a mound of stone, 2 ft. base, 1½ ft. high W. of the post. |
| 40.20 | Wash, course S.; asc. 40 ft. over rolling land. |
| 52.60 | Spur, projects S.; desc. 35 ft. to sec. cor. |
| 79.88 | The cor. of secs. 21, 22, 27 and 28. |
| | Land, rolling hilly land. |
| | Soil, rocky, sandy clay loam; 2nd and 3rd rate. |
| | Undergrowth, shadscale and bunch grass. Fair grazing. |
| | No timber. |

## Subdivision of T. 25 S., R. 18 W.

| Chains | |
|---|---|
| | N. 0° 2' W., bet. secs. 21 and 22 |
| | Over level land. |
| 8.40 | Road, bears NW. and SE. |
| 40.00 | On level land |
| | Set an iron post, 3 ft. long, 1 ins. in diam., 28 ins. in the ground, for the ¼ sec. cor., with brass cap marked |
| | ¼<br>S 21 \| S 22<br>1923 |
| | and at base of monument, I deposit a sandstone, 4x4x2 ins., marked with a cross, X. |
| | No other accessories available. |
| 44.00 | Road, bears N. 70 ° E and S. 70° W. |
| 78.60 | Road, bears N. 70° W. and S. 70° E. |
| 80.00 | On level land |
| | Set an iron post, 3 ft. long, 2 ins. in diam., 28 ins. in the ground, for the cor. of secs. 15, 16, 21 and 22 with brass cap marked |
| | T 25 S R 18 W<br>S 16 \| S 15<br>S 21 \| S 22<br>1923 |
| | and raise a mound of stone, 2 ft. base, 1½ ft. high, W. of the post. |
| | Land, level. |
| | Soil, gravelly, sandy clay; 2nd and 3rd rate. |
| | No timber. |
| | Undergrowth, white sage, shadscale, yellow top and bunch grass. good grazing. |
| | --- |
| | S. 89° 56' E., on a random line, bet. secs. 15 and 22. |
| 40.00 | Set temp. ¼ sec. cor. |
| 79.96 | Intersect N. and S. line, at the cor. of secs. 14, 15, 22 and 23. |

| Chains | |
|---|---|
| | Thence |
| | N. 89° 56' W., on a true line, bet. secs. 15 and 22. |
| | Desc. 150 ft. over rolling E. slope. |
| 33.80 | Old road, bears N. and S. |
| 35.00 | Wash, course N.; asc. 30 ft. Continue over rolling land. |
| 37.10 | Spur, projects N.; desc. 50 ft. to ¼ sec. cor. |
| 39.98 | On W. slope of spur |
| | Set an iron post, 3 ft. long, 1 in. in diam., 6 ins. in the ground, on bedrock, and 30 ins. in a mound of stone, for the ¼ sec. cor., with brass cap marked |
| | ¼ S 15 / S 22 |
| | 1923 |
| | and at base of monument, I deposit a limestone, 6x4x2 ins., marked with a cross, X. |
| | Continue desc. 60 ft. |
| 49.00 | Foot of desc., bears N. and S.; thence over level land to sec. cor. |
| 49.50 | Old road, bears N. and S. |
| 66.30 | Ely-Milford highway, bears N. 20° W., and S. 20° E. |
| 75.55 | Old road, bears NW. and SE. |
| 79.96 | The cor. of secs. 15, 16, 21 and 22. |
| | Land, rolling hills and level. |
| | Soil, rocky, sandy clay; 3rd rate. |
| | No timber. |
| | Undergrowth, shadscale and bunch grass. Fair grazing. |
| | N. 0° 2' W., bet. secs. 15 and 16. |
| | Over level land. |
| 22.90 | Ely-Milford highway, bears NW. and SE. |
| 40.00 | On level land |
| | Set an iron post, 3 ft. long, 1 in. in diam., 20 ins. in the ground, on bedrock, and 16 ins. in a mound of stone, for ¼ sec. cor., with brass cap marked |

| Chains | |
|---|---|
| | $\frac{1}{4}$<br>S 16 \| S 15<br>1923 |
| | and at base of monument, I deposit a sandstone, 4x4x3 ins., marked with a cross, X. |
| | Continue over level land. |
| 67.00 | Old road, bears E. and W. |
| 80.00 | On gently rolling land |
| | Set an iron post, 3 ft. long, 2 ins. in diam., 2[illegible] ins. in the ground, for the cor. of secs. 9, 10, 15 and 16 with brass cap marked |
| | T 25 S \| R 18 W<br>S 9 \| S 10<br>S 16 \| S 15<br>1923 |
| | and raise a mound of stone, 2 ft. base, 1[illegible] ft. high, W. of the post. |
| | Land, gently rolling; general drainage NE. |
| | Soil, sandy clayloam; 2nd rate. |
| | No timber. |
| | Undergrowth, white sage and shadscale. Fair stand of bunch grass; fair grazing. |
| | --- |
| | S. 89° 56' E., on a random line, bet. secs. 15 and 16. |
| 40.00 | Set temp. $\frac{1}{4}$ sec. cor. |
| 80.04 | Intersect N. and S. line, 5 lks. N. of the cor. of secs. 10, 11, 14 and 15. |
| | Thence |
| | N. 89° 54' W., on a true line, bet. secs. 10 and 15. |
| | Asc. 170 ft. over rolling land, to sec. cor. |
| 40.02 | On gently rolling land |
| | Set an iron post, 3 ft. long, 1 in. in diam., 12 ins. in the ground, on bedrock, and 24 ins. in a mound of stone, for the $\frac{1}{4}$ sec. cor., with brass cap marked |

Subdivision of T. 25 S., R. 18 W.

| Chains | |
|---|---|
| | $\frac{1}{4}\frac{S\ 10}{W\ 15}$ ✓ |
| | 1923 |
| | and at base of monument, I deposit a limestone, 8x8x7 ins., marked with a cross, X. |
| | Continue asc. over gently rolling land. |
| 54.60 | Road, bears NE. and SW. |
| 72.50 | Large swale, drains N. |
| 80.04 | The cor. of secs. 9, 10, 15 and 16. |
| | Land, gently rolling. |
| | Soil, gravelly, sandy clay; 2nd and 3rd rate. |
| | No timber. |
| | Undergrowth, yellow top, white sage, and bunch grass; fair grazing. |
| | --- |
| | N. 0° 2' W., bet. secs. 9 and 10. |
| | Over rolling land; general drainage NE.; asc. 100 ft. |
| 40.00 | On gently rolling land |
| | Set an iron post, 3 ft. long, 1 in. in diam., 28 ins, in the ground, for the $\frac{1}{4}$ sec. cor., with brass cap marked |
| | $\frac{1}{4}$ |
| | S 9 \| S 10 |
| | 1923 |
| | and raise a mound of stone, 2 ft. base, 1½ ft. high, W. of the post. |
| | Continue asc. 100 ft. over rolling land; drainage NE. |
| 80.00 | On very gently rolling land |
| | Set an iron post, 3 ft. long, 2 ins. in diam., 28 ins. in the ground, for the cor. of secs. 3, 4, 9 and 10, with brass cap marked |
| | T 25 S \| R 18 W |
| | S 4 \| S 3 |
| | S 9 \| S 10 |
| | 1923 |

Subdivision of T. 25 S., R. 18 W.

Chains

and raise a mound of stone, 2 ft. base, 1½ ft. high, W. of the post.

Land, very gently rolling.

Soil, gravelly, clay loam; 2nd and 3rd rate.

No timber.

Undergrowth, yellow top, white sage and bunch grass; fair grazing.

---

S. 89° 54' E., on a random line, bet. secs. 3 and 10.

40.00 Set temp. ¼ sec. cor.

80.06 Intersect N. and S. line, 2 lks. S. of the cor. of secs. 2, 3, 10 and 11.

Thence

N. 89° 55' W., on a random line, bet. secs. 3 and 10.

Desc. 100 ft. over gently rolling land; general drainage W.

40.03 On gently rolling land

Set an iron post, 3 ft. long, 1 in. in diam., 28 ins. in the ground, for the ¼ sec. cor., with brass cap marked

¼ S 3 / S 10 / 1923

and raise a mound of stone, 2 ft. base, 1½ ft. high, N. of the post.

Continue desc. 100 ft. over gently rolling land; general drainage W.

66.00 Wash, 10 ft. deep, 30 lks. wide, course N.; asc. 40 ft. over gently rolling E. slope to sec. cor.

80.06 The cor. of secs. 3, 4, 9 and 10.

Land, gently rolling; general drainage E. and W.

Soil, gravelly, sandy clay loam; 2nd and 3rd rate.

No timber.

Undergrowth, yellow top, bunch grass, shadscale and

**Subdivision of T. 25 S., R. 18 W.**

| Chains | |
|---|---|
| | and white sage; good grazing. |
| | N. 0° 4' E., on a random line, bet. secs. 3 and 4. |
| 40.00 | Set temp. ¼ sec. cor. |
| 80.00 | Intersect N. bdy. of the Tp., 2 lks. W. of the cor. of secs. 3, 4, 33 and 34; heretofore described. |
| | Thence |
| | S. 0° 5' W., on a true line, bet. secs. 3 and 4. |
| | Over gently rolling land; general drainage E. |
| 27.30 | Road, bears NE. and SW. |
| 40.00 | On gently rolling land; general drainage E. |
| | Set an iron post, 3 ft. long, 1 in. in dia., 28 ins. in the ground, for the ¼ sec. cor., with brass cap marked |
| | ¼<br>S 4 \| S 3<br>1923 |
| | and dig pits, 18x18x12 ins., on line, one each North and South, 3 ft. dist. |
| | Deposit a limestone, 4x4x3 ins., marked with a cross, X, beneath the post. |
| | Continue over gently rolling land; general drainage E. |
| 44.50 | Wash, 4 ft. deep, 20 lks. wide, course NE. |
| 80.00 | The cor. of secs. 3, 4, 9 and 10. |
| | Land, gently rolling; general drainage E. |
| | Soil, clay loam; 2nd rate. |
| | No timber. |
| | Undergrowth, white sage, yellow top and bunch grass; fair grazing. |
| | From the standard cor. of secs. 32 and 33, on the Fifth Standard Parallel South, thru R. 18 W.; for description of cor. and accessories see field |

Subdivision of T. 25 S., R. 18 W.

| Chains | |
|---|---|
| | notes of T. 26 S., R. 18 W. |
| | N. 0° 3' W., bet. secs. 32 and 33. |
| | Over rolling bench land; desc. 10 ft. |
| 3.10 | Swale, drains NE.; asc. 15 ft. |
| 19.00 | Low spur, projects NE.; desc. 15 ft. |
| 25.10 | Swale, drains NE.; asc. 15 ft. |
| 30.10 | Low spur, projects. N. 50° E.; desc. 20 ft. to ¼ sec. cor. |
| 40.00 | In bottom of swale, drains NE. |
| | Set an iron post, 3 ft. long, 1 in. in diam., 28 ins. in the ground, for the ¼ sec. cor., with brass cap marked<br>¼<br>S 32 \| S 33<br>1923 |
| | and raise a mound of stone, 2 ft. base, 1½ ft. high, W. of the post. |
| | Asc. 10 ft. over rolling land. |
| 45.10 | Low spur, projects N. 60° E.; desc. 30 ft. |
| 53.50 | Swale, drains N. 70° E.; asc. 10 ft. |
| 62.50 | Low spur, projects N. 60° E.; desc. 50 ft. |
| 71.60 | Wash, 4 ft. deep, 20 lks. wide, course N. 80° E.; asc. 5 ft. to sec. cor. |
| 80.00 | On gentle S. slope |
| | Set an iron post, 3 ft. long, 2 ins. in diam., 28 ins. in the ground, for the cor. of secs. 28, 29, 32 and 33, with brass cap marked<br>T 25 S. R 18 W<br>S 29 \| S 28<br>S 32 \| S 33<br>1923 |
| | and raise a mound of stone, 2 ft. base, 1½ ft. high, W. of the post. |
| | Land, rolling bench land; general drainage NE. |
| | Soil, gravelly, clay loam; 2nd rate. |

## Subdivision of T. 25 S., R. 18 W.

| Chains | |
|---|---|
| | No timber. |
| | Undergrowth, shadscale, yellow top, white sage, and bunch grass; fair grazing. |
| | East, on a random line, bet. secs. 28 and 33. |
| 40.00 | Set temp. ¼ sec. cor. |
| 80.02 | Intersect N. and S. line, 5 lks. N. of the cor. of secs. 27, 28, 33 and 34. |
| | Thence |
| | N. 89° 58' W., on a true line, bet. secs. 28 and 33. |
| | Over rolling land; asc. 40 ft. |
| 4.40 | Low short spur, projects N.; desc. 40 ft. |
| 14.50 | Swale, drains NE.; asc. 20 ft. |
| 34.90 | Low spur, projects NE.; desc. 5 ft. to ¼ sec. cor. |
| 40.01 | On gentle NNW. slope. |
| | Set an iron post, 3 ft. long, 1 in. in diam., 28 ins. in the ground, for the ¼ sec. cor., with brass cap marked |
| | ¼ S 28 / S 33 / 1923 |
| | and raise a mound of stone, 2 ft. base, 1½ ft. high, N. of the post. |
| | Continue over rolling land; desc. 10 ft. |
| 48.50 | Road, bears N. and S. |
| 73.20 | Wash, 4 ft. deep, 20 lks. wide, course N. 80° E.; then along N. side of draw. |
| 80.02 | The cor. of secs. 28, 29, 32 and 33. |
| | Land, rolling and broken. |
| | Soil, gravelly, clay loam; 2nd rate. |
| | No timber. |
| | Undergrowth, yellow top, white sage, and bunch grass, fair grazing. |

Subdivision of T. 25 S., R. 18 W.

| Chains | |
|---|---|
| | N. 0° 3' W., bet. secs. 28 and 29. |
| | Over rolling land; asc. 50 ft. |
| 3.00 | A road, in good condition, bears N. 80° E. and S. 80° W.. |
| 12.50 | Spur, projects E.; desc. 10 ft. |
| 21.00 | Swale, drains E.; asc. 30 ft. |
| 26.50 | Low divide, bears E. and W.; desc. 5 ft. to ¼ sec. cor. |
| 40.00 | On very gradual NE. slope |
| | Set an iron post, 3 ft. long, 1 in. in diam., 28 ins. in the ground, for the ¼ sec. cor., with brass cap marked |
| | ¼<br>S 29 \| S 28<br>1923 |
| | and raise a mound of stone, 2 ft. base, 1½ ft. high, W. of the post. |
| | Continue over level land, to sec. cor. |
| 80.00 | On level land; general drainage NE. |
| | Set an iron post, 3 ft. long, 2 ins. in diam., 28 ins. in the ground, for the cor., of secs. 20, 21, 28 and 29., with brass cap marked |
| | T 25 S R 18 W<br>S 20 \| S 21<br>S 29 \| S 28<br>1923 |
| | and raise a mound of stone, 2 ft. base, 1½ ft. high, W. of the post. |
| | Land, very gently rolling land. General drainage NE. |
| | Soil, clay loam; 2nd rate. |
| | No timber. |
| | Undergrowth, yellow top, white sage and bunch grass. |
| | Fair grazing. |
| | S. 89° 58' E., on a random line, bet. secs. 21 and 28. |
| 40.00 | Set temp. ¼ sec. cor. |

| Chains | |
|---|---|
| 79.98 | Intersect N. and S. line, 5 lks. N. of the cor. of secs. 21, 22, 27 and 28. |
| | Thence |
| | N. 89° 56' W., on a true line, bet. secs. 21 and 28. |
| | Over very gently rolling land. |
| 14.90 | Swale, drains NE. |
| 39.99 | On gently rolling land |
| | Set an iron post, 3 ft. long, 1 in. in diam., 28 ins. in the ground, for the ¼ sec. cor., with brass cap marked |
| | ¼ S 21 / S 28 / 1923 |
| | and raise a mound of stone, 2 ft. base, 1½ ft. high, N. of the post. |
| | Continue over gently rolling land. |
| 76.90 | Road, bears N. 20° W. and S. 20° E. |
| 79.98 | The cor. of secs. 20, 21, 28 and 29. |
| | Land, very gently rolling; general drainage NE. |
| | Soil, clay loam; 2nd rate. |
| | No timber. |
| | Undergrowth, white sage, yellow top and bunch grass. Fair grazing. |
| | --- |
| | N. 0° 3' W., bet. secs. 20 and 21. |
| | Over very gently rolling land. |
| 1.50 | Road, bears N. 80° W. and S. 80° E. This road is very dim. |
| 12.40 | Road, bears N. 20° W. and S. 20° E. |
| 21.20 | Road, bears E. and W. |
| 40.00 | On rolling land, approximately 5 ft. above sec. cor. |
| | Set an iron post, 3 ft. long, 1 in. in diam., 28 ins. in the ground, for the ¼ sec. cor., with brass cap marked |

Subdivision of T. 25 S., R. 18 W.

| Chains | |
|---|---|
| | S 20 \| S 21 (¼) |
| | 1923 |
| | and raise a mound of stone, 2 ft. base, 1½ ft high, W. of the post. |
| | Continue over rolling land. |
| 47.50 | Swale, drains NE. |
| 75.00 | Swale, drains NE.; asc. 5 ft. to sec. cor. |
| 80.00 | On gentle rolling NE. slope |
| | Set an iron post, 3 ft. long, 2 ins. in diam., 28 ins. in the ground, for the cor. of secs. 16, 17, 20 and 21, with brass cap marked |
| | T 25 S R 18 W |
| | S 17 \| S 16 |
| | S 20 \| S 21 |
| | 1923 |
| | and raise a mound of stone, 2 ft. base, 1½ ft. high, W. of the post. |
| | Land, very gently rolling; general drainage NE. |
| | Soil, clay loam; 2nd rate. |
| | No timber. |
| | Undergrowth, white sage, yellow top and bunch grass; fair grazing. |
| | S. 89° 56' E., on a random line, bet. secs. 16 and 21. |
| 40.00 | Set temp. ¼ sec. cor. |
| 79.80 | Intersect N. and S. line, 2 lks. N. of the cor. of secs. 15, 16, 21 and 22. |
| | Thence |
| | N. 89° 55' W., on a true line, bet. secs. 16 and 21. |
| | Over gently rolling land. |
| 1.60 | Road, bears NW. and SE. |
| 39.90 | On rolling land; general drainage NE. |
| | Set an iron post, 3 ft. long, 1 in. in diam., 28 ins. |

Subdivision of T. 25 S., R. 18 E.

| Chains | |
|---|---|
| | in the ground, for the ¼ sec. cor., with brass cap marked<br>¼ S 16 / S 21<br>1923<br>and raise a mound of stone, 2 ft. base, 1½ ft. high, N. of the post. |
| 52.30 | Swale, drains NE. |
| 74.20 | Swale, drains NE. |
| 79.80 | The cor. of secs. 16, 17, 20 and 21.<br>Land, very gently rolling; general drainage NE.<br>Soil, clay loam; 2nd rate.<br>Undergrowth, yellow top, white sage, shadscale, and bunch grass; fair grazing.<br>No timber. |
| | --- |
| | N. 0° 3' W., bet. secs. 16 and 17.<br>Over very gently rolling land; general drainage NE. |
| 40.00 | On gently rolling land.<br>Set an iron post, 3 ft. long, 1 in. in diam., 28 ins. in the ground, for the ¼ sec. cor., with brass cap marked<br>¼<br>S 17 \| S 16<br>1923<br>and raise a mound of stone, 2 ft. base, 1½ ft. high, W. of the post. |
| | Continue over rolling land. |
| 53.20 | Road, bears NW. and SE. |
| 80.00 | On gently rolling land; general drainage NE.<br>Set an iron post, 3 ft. long, 2 ins. in diam., 28 ins. in the ground, for the cor. of secs. 8, 9, 16 and 17 with brass cap marked |

Subdivision of T. 25 S., R. 18 W.

| Chains | |
|---|---|
| | T 25 S R 18 W<br>S. 8 \| S. 9<br>S 17 \| S 16<br>1923 |
| | and raise a mound of stone, 2 ft. base, 1½ ft. high, W. of the post. |
| | Land, gently rolling; general drainage NE. |
| | Soil, sandy clay; 2nd rate. |
| | No timber. |
| | Undergrowth, yellow top, white sage and bunch grass. Fair grazing. |
| | --- |
| | S. 89° 55' E., on a random line, bet. secs. 9 and 16. |
| 40.00 | Set temp. ¼ sec. cor. |
| 79.70 | Intersect N. and S. line, 2 lks. S. of the cor. of secs. 9, 10, 15 and 16. |
| | Thence |
| | N. 89° 56' W., on a true line, bet. secs. 9 and 16. |
| | Over gently rolling land; general drainage N. |
| 34.50 | Ely-Milford highway, bears N. 32° W. and S. 32° E. |
| 39.85 | On rolling land |
| | Set an iron post, 3 ft. long, 1 in. in diam., 28 ins. in the ground, for the ¼ sec. cor., with brass cap marked |
| | ¼ S. 9 / S 16<br>1923 |
| | and raise a mound of stone, 2 ft. base, 1½ ft. high, N. of the post. |
| | Continue over gently rolling land. |
| 79.70 | The cor. of secs. 8, 9, 16 and 17. |
| | Land, gently rolling; general drainage NE. |
| | Soil, sandy clay loam; 2nd rate. |
| | No timber. |
| | Undergrowth, whitesage and bunch grass. Fair grazing. |

Subdivision of T. 25 S., R. 18 W.

| Chains | |
|---|---|
| | N. 0° 3' W., bet. secs. 8 and 9. |
| | Over gently rolling land. General drainage NE. |
| 26.50 | Wash, 5 ft. deep, 20 lks. wide, course NE. |
| 40.00 | On rolling land |
| | Set an iron post, 3 ft. long, 1 in. in diam., 28 ins. in the ground, for the ¼ sec. cor., with brass cap marked |
| | ¼ / S 8 \| S 9 / 1923 |
| | and dig pits, 18x18x12 ins., on line, one each north and south 3 ft. dist. |
| | Continue over rolling land. |
| 78.80 | Ely-Milford highway, bears N. 30° W. and S. 30° E. |
| 80.00 | On gently rolling land |
| | Set an iron post, 3 ft. long, 2 ins. in diam., 28 ins. in the ground, for the cor. of secs. 4, 5, 8 and 9, with brass cap marked |
| | T 25 S R 18 W / S 5 \| S 4 / S 8 \| S 9 / 1923 |
| | and raise a mound of stone, 2 ft. base, 1½ ft. high, W. of the post. |
| | Land, gently rolling; general drainage NE. |
| | Soil, sandy, clay loam; 2nd rate. |
| | No timber |
| | Undergrowth, white sage, yellow top and bunch grass. Fair grazing. |
| | S. 89° 56' E., on a random line, bet. secs. 4 and 9. |
| 40.00 | Set temp. ¼ sec. cor. |
| 79.70 | Intersect N. and S. line, 5 lks. S. of the cor. of secs. 3, 4, 9 and 10. |

Subdivision of T, 25 S., R. 18 W.

| Chains | |
|---|---|
| | Thence |
| | N. 89° 58' W., on a true line, bet. secs. 4 and 9. |
| | Over gently rolling land; general drainage NE. |
| 29.60 | Swale, drains NE. |
| 39.85 | On gentle rolling land |
| | Set an iron post, 3 ft. long, 1 in. in diam., 28 ins. in the ground, for $\frac{1}{4}$ sec. cor., with brass cap marked |
| | $\frac{1}{4}$ S 4 / S 9 |
| | 1923 |
| | and dig pits, 18x18x12 ins., on line, one each east and west, 3 ft. dist. |
| | Continue over gently rolling land. |
| 71.00 | Road, bears NW. and SE. |
| 79.70 | The cor. of secs. 4, 5, 8 and 9. |
| | Land, gently rolling land. |
| | Soil, sandy clay loam; 2nd rate. |
| | No timber. |
| | Undergrowth, white sage, yellow top, shadscale, and bunch grass. Fair grazing. |
| | --- |
| | N. 0° 5' E., on a random line, bet. secs. 4 and 5. |
| 40.00 | Set temp. $\frac{1}{4}$ sec. cor. |
| 79.92 | Intersect N. bdy. of the Tp., 33 lks. E. of the cor. of secs. 4, 5, 32 and 33; hereinbefore described. |
| | Thence |
| | S. 0° 9' E., on a true line, bet. secs. 4 and 5. |
| | Over gently rolling land; general drainage NE. |
| 23.50 | Swale, drains NE. |
| 39.92 | On rolling land |
| | Set an iron post, 3 ft. long, 1 in. in diam., 28 ins. in the ground, for the $\frac{1}{4}$ sec. cor., with brass cap marked |
| | $\frac{1}{4}$ |
| | S 5 \| S 4 |
| | 1923 |

Subdivision of T. 25 S., R. 18 W.

| Chains | |
|---|---|
| | and dig pits, 18x18x12 ins., on line, one each, north and south, 3 ft. dist. |
| | Continue over gently rolling land to sec. cor. |
| 79.92 | The cor. of secs. 4, 5, 8 and 9. |
| | Land, rolling land; general drainage NE. |
| | Soil, sandy clay loam; 2nd rate. |
| | No timber. |
| | Undergrowth, yellow top, white sage, bunch grass and shad scale. Fair grazing. |
| | --- |
| | From the standard cor. of secs. 31 and 32, on the Fifth Standard Parallel South, thru R. 18 W.; for description of corner and accessories see field notes of T. 26 S., R. 18 W. in this group. |
| | N. 0° 3' W., bet. secs. 31 and 32. |
| | Over rolling and broken land. Desc. 80 ft. |
| 19.95 | Draw, course E.; asc. 30 ft. |
| 30.00 | Spur, projects E.; desc. 40 ft. |
| 36.95 | Draw, course E.; asc. 20 ft. to ¼ sec. cor. |
| 40.00 | On gentle S. slope |
| | Set an iron post, 3 ft. long, 1 in. in diam., 28 ins. in the ground, for the ¼ sec. cor., with brass cap marked |
| | ¼ / S 31 \| S 32 / 1923 |
| | and raise a mound of stone, 2 ft. base, 1½ ft. high, W. of the post. |
| | Continue asc. 20 ft. |
| 44.10 | Spur, projects E.; desc. 60 ft. |
| 57.00 | Wash, 2 ft. deep, 10 lks. wide, course E.; asc. 70 ft. |
| 67.00 | Road, bears E. and W. |
| | Top of spur, projects E.; desc. 30 ft. to sec. cor. |
| 80.00 | On gradual N. slope |

Subdivision of T. 25 S., R. 18 W.

| Chains | |
|---|---|
| | Set an iron post, 3 ft. long, 2 ins. in diam., 28 ins. in the ground, for the cor. of secs. 29, 30, 31 and 32, with brass cap marked |
| | T 25 S R 18 W<br>S 30 \| S 29<br>S 31 \| S 32<br>1923 |
| | and raise a mound of stone, 2 ft. base, 1½ ft. high, W. of the post. |
| | Land, rolling and broken; general drainage E. |
| | Soil, gravelly, sandy clay; 2nd and 3rd rate. |
| | No timber. |
| | Undergrowth, sagebrush and bunch grass; fair grazing. |
| | East, on a random line, bet. secs. 29 and 32. |
| 40.00 | Set temp. sec. cor. |
| 80.00 | Intersect N. and S. line, 2 lks. N. of the cor. of secs. 28, 29, 32 and 33. |
| | Thence |
| | N. 89° 59' W., on a true line, bet. secs. 29 and 32. |
| | Over rolling land; general drainage E. |
| 17.10 | Road, bears N. 70° E. and S. 70° W. |
| 40.00 | On very gentle E. drainage |
| | Set an iron post, 3 ft. long, 1 in. in diam., 28 ins. in the ground, for the ¼ sec. cor., with brass cap marked |
| | ¼ S 29<br>S 32<br>1923 |
| | and raise a mound of stone, 2 ft. base, 1½ ft. high, N. of the post. |
| | Continue over rolling land. |
| 52.40 | Line crosses bend in road, bears S. 70° E. and S. 80° W. This is the same road that was crossed at 17.10 chs. |
| 79.40 | Same road, bears N. 60° W. and S. 60° E. |

Chains

30.00 The cor. of secs. 29, 30, 31 and 32.

Land, very gently rolling bench land; general drainage E.

Soil, gravelly, sandy clay loam; 2nd and 3rd rate.

No timber.

Undergrowth, sagebrush and bunch grass; fair grazing.

---

West, on a random line, bet. secs. 30 and 31.

40.00 Set temp. ¼ sec. cor.

79.85 Intersect W. bdy. of the Tp., 5 lks. N. of the cor. of secs. 25, 30, 31 and 36; hereinbefore described.

Thence

N. 89° 58' E., on a true line, bet. secs. 30 and 31.

Desc. 90 ft. over rolling land; general drainage E.

39.85 On rolling land; general drainage E.

Set an iron post, 3 ft. long, 1 in. in diam., 28 ins. in the ground, for ¼ sec. cor., with brass cap marked

$$\frac{1}{4}\frac{S\ 30}{S\ 31}$$

1923

and raise a mound of stone, 2 ft. base, 1½ ft. high, N. of the post.

Continue desc. 100 ft. over rolling E drainage.

79.85 The cor. of secs. 29, 30, 31 and 32.

Land, rolling; general drainage E.

Soil, sandy clay loam; 2nd rate.

No timber.

Undergrowth, yellow top and bunch grass; fair grazing.

---

N. 0° 3' W., bet. secs. 29 and 30.

Over rolling land; general drainage E.; desc. 30 ft.

1.00 Road, bears NW. and SE.

4.00 Draw, course E.; asc. 30 ft.

40.00 On gradual E. slope

Set an iron post, 3 ft. long, 1 in. in diam., 28 ins. in the ground, for the ¼ sec. cor., with brass cap

W Subdivision of T. 25 S., R. 18 W.

| Chains | |
|---|---|
| | marked<br>$\frac{1}{4}$<br>S 30 \| S 29<br>1923<br>and raise a mound of stone, 2 ft. base, 1½ ft. high, W. of the post. |
| | Continue over rolling land. |
| 60.00 | Low divide, bears E. and W. |
| 76.00 | Swale, drains NE. |
| 80.00 | On rolling land<br>Set an iron post, 3 ft. long, 2 ins. in diam., 28 ins. in the ground, for cor. of secs. 29, 30, 31, and 32 with brass cap marked<br>T 25 S \| R 18 W<br>S 30 \| S 29<br>S 31 \| S 32<br>1923<br>and raise a mound of stone, 2 ft. base, 1½ ft. high, W. of the post. |
| | Land, rolling and broken; general drainage E. |
| | Soil, sandy clay loam; 2nd rate. |
| | No timber. |
| | Undergrowth, yellow top and bunch grass. Fair grazing. |
| | S. 89° 59' E., on a random line, bet. secs. 20 and 29. |
| 40.00 | Set temp. ¼ sec. cor. |
| 79.98 | Intersect N. and S. line, 7 lks. N. of the cor. of secs. 20, 21, 28 and 29. |
| | Thence |
| | N. 89° 56' W., on a true line, bet. secs. 20 and 29. |
| | Over gently rolling land; asc. 50 ft. to sec. cor. |
| 39.99 | On rolling land; general drainage NE. |
| | Set an iron post, 3 ft. long, 1 in. in diam., 20 ins. in the ground, on bedrock; and 16 ins. in a mound of stone, for the ¼ sec. cor., with brass cap marked |

Chains

$\frac{1}{4}\frac{S\ 20}{S\ 29}$

1923

and at base of monument, I deposit a stone, 6x4x3 ins. marked with a cross, X.

Continue asc. over rolling land; general drainage NE.

75.60 Swale, drains NE.

79.98 The cor. of secs. 19, 20, 29 and 30.

Land, very gently rolling; general drainage NE.

Soil, sandy clay loam; 2nd rate.

No timber.

Undergrowth, white sage, yellow top and bunch grass; fair grazing.

---

S. 89° 58' W., on a random line, bet. secs. 19 and 30.

40.00 Set temp. $\frac{1}{4}$ sec. cor.

79.80 Intersect W. bdy. of the Tp., 2 lks. S. of the cor. of secs. 19, 24, 25 and 30; hereinbefore described.

Thence

N. 89° 59' E., on a true line, bet. secs. 19 and 30.

Over rolling land; general drainage E.; desc. 90 ft. to $\frac{1}{4}$ sec. cor.

39.80 On gently rolling land

Set an iron post, 3 ft. long, 1 in. in diam., 28 ins. in the ground, for the $\frac{1}{4}$ sec. cor., with brass cap marked

$\frac{1}{4}\frac{S\ 19}{S\ 30}$

1923

and raise a mound of stone, 2 ft. base, 1½ ft. high, N. of the post.

Continue desc. 90 ft. over rolling land to sec. cor.; general drainage NE.

79.80 The cor. of secs. 19, 20, 29 and 30.

Land, very gently rolling.

Subdivision of T. 25 S., R. 18 W.

| Chains | |
|---|---|
| | Soil, gravelly, sandy clay; 2nd and 3rd rate. |
| | No timber. |
| | Undergrowth, white sage and bunch grass; fair grazing. |
| | N. 0° 3' W., bet. secs. 19 and 20. |
| | Over very gently rolling land; general drainage NE.; desc. 60 ft. to sec. cor. |
| 20.65 | Road, bears E. and W. |
| 40.00 | On rolling land |
| | Set an iron post, 3 ft. long, 1 in. in diam., 28 ins. in the ground, for the ¼ sec. cor., with brass cap marked |
| | ¼<br>S 19 \| S 20<br>1923 |
| | and raise a mound of stone, 2 ft. base, 1½ ft. high, W. of the post. |
| | Continue over gently rolling land. |
| 66.90 | Swale, 30 ft. deep, drains E. |
| 80.00 | On gently rolling land |
| | Set an iron post, 3 ft. long, 2 ins. in diam., 16 ins. in the ground, on bedrock, and 20 ins. in a mound of stone, for the cor. of secs. 17, 18, 19 and 20, with brass cap marked |
| | T 25 S \| R 18 W<br>S 18 \| S 17<br>S 19 \| S 20<br>1923 |
| | and at base of monument, I deposit a sandstone, 3x3x3 ins. marked with a cross, X. |
| | Land, rolling gently E. slope. |
| | Soil, gravelly, clay loam; 2nd and 3rd rate. |
| | No timber. |
| | Undergrowth, white sage and bunch grass; fair grazing. |

## Subdivision of T. 25 S., R. 18 W.

Chains

S. 89° 56' E., on a random line, bet. secs. 17 and 20.

40.00 Set temp. ¼ sec. cor.

80.06 Intersect N. and S. line, 5 lks, S. of the cor. of secs. 16, 17, 20 and 21.

Thence

N. 89° 58' W., on a true line, bet. secs. 17 and 20.

Over very gently rolling land; general drainage NE.

17.30 Road, bears N. 30° W. and S. 30° E.

40.03 On very gently rolling land

Set an iron post, 3 ft. long, 1 in. in diam., 28 ins. in the ground, for the ¼ sec. cor., with brass cap marked

$$\frac{S\ 17}{S\ 20}$$

1923

and raise a mound of stone, 2 ft. base, 1½ ft. high, N. of the post.

Continue over gently rolling land.

80.00 Small swale, drains NE.

80.06 The cor. of secs. 17, 18, 19 and 20.

Land, very gently rolling land; general drainage E.

Soil, sandy, clay loam; 2nd rate.

No timber.

Undergrowth, white sage and bunch grass; fair grazing.

---

S. 89° 59' W., on a random line, bet. secs. 18 and 19.

40.00 Set temp. ¼ sec. cor.

79.72 Intersect E. bdy. of the Tp., 2 lks. N. of the cor. of secs. 13, 18, 19 and 24; hereinbefore described.

Thence

N. 89° 58' E., on a true line, bet. secs. 18 and 19.

Over rolling land. Asc. 35 ft. Thru scattering timber.

2.00 Spur, projects N. 20° E.; desc. 110 ft. over gently rolling land to ¼ sec. cor. General drainage E.

Subdivision of T. 25 S., R. 18 W.

| Chains | |
|---|---|
| 5.00 | Leave scattering timber, bears N. and S. |
| 14.25 | Road, bears N. and S. |
| 23.00 | Road, bears NE. and SW. |
| 39.75 | On gently rolling land |
| | Set an iron post, 3 ft. long, 1 in. diam., 28 ins. in the ground, for the ¼ sec. cor., with brass cap marked |
| | ¼ S 18 / S 19 |
| | 1923 |
| | and raise a mound of stone, 2 ft. base, 1½ ft. high, N. of the post. |
| | Continue over gently rolling land; desc. 60 ft. to sec. cor. |
| 58.75 | Wash, 15 ft. deep, 30 lks. wide, course NE. |
| 79.75 | The cor. of secs. 17, 18, 19 and 20. |
| | Land, rolling; general drainage E. |
| | Soil, rocky clay loam; 3rd rate. |
| | Timber, scattering juniper and pinon pine. |
| | Undergrowth, shadscale, bunch grass and white sage; fair grazing. |
| | --- |
| | N. 0° 3' W., bet. secs. 17 and 18. |
| | Over very gently rolling land; general drainage E. |
| 40.00 | On gently rolling land. |
| | Set an iron post, 3 ft. long, 1 in. in diam., 20 ins. in the ground, on bedrock, and 16 ins. in a mound of stone, for the ¼ sec. cor., with brass cap marked |
| | ¼ S 18 \| S 17 |
| | 1923 |
| | and at base of monument, I deposit a limestone, 6x5x5 ins., marked with a cross, X. |
| | Continue over very gently rolling land. |
| 56.00 | Draw, course NE. |
| 67.00 | Road, bears E. and W. |

Subdivision of T. 25 S., R. 18 W.

| Chains | |
|---|---|
| 80.00 | On very gently rolling land<br>Set an iron post, 3 ft. long, 2 ins. in diam., 20 ins. in the ground, on bedrock, and 16 ins. in a mound of stone, for the cor. of secs. 7, 8, 17 and 18, with brass cap marked<br>T 25 S R 18 W<br>S 7 \| S 8<br>S 18 \| S 17<br>1923<br>and at base of monument, I deposit a limestone, 5x4x2 ins., marked with a cross, X.<br>Land, very gently rolling; general drainage E.<br>Soil, sandy, clay loam; 2nd rate.<br>No timber.<br>Undergrowth, white sage and bunch grass. Fair grazing. |
| | S. 89° 58' E., on a random line, bet. secs. 8 and 17. |
| 40.00 | Set temp. ¼ sec. cor. |
| 80.06 | Intersect N. and S. line, 5 lks. N. of the cor. of secs. 8, 9, 16 and 17. |
| | Thence<br>N. 89° 56' W., on a true line, bet. secs. 8 and 17.<br>Over gently rolling land; general drainage E. |
| 22.00 | Wash, 10 ft. deep, 30 lks. wide, course NE. |
| 23.90 | Road, bears NW. and SE. |
| 38.55 | Road, bears N. and S. |
| 40.03 | On gently rolling land<br>Set an iron post, 3 ft. long, 1 in. in diam., 28 ins. in the ground, for the ¼ sec. cor., with brass cap marked<br>¼ S 8 / S 17<br>1923<br>and raise a mound of stone, 2 ft. base, 1½ ft. high, N. of the post. |

Subdivision of T. 25 S., R. 18 W.

| Chains | |
|---|---|
| | Continue over rolling land. |
| 69.75 | Road, bears N. 20° E. and S. 20° W. |
| 80.06 | The cor. of secs. 7, 8, 17 and 18. |
| | Land, very gently rolling; general drainage E. |
| | Soil, gravelly, sandy clay loam; 2nd and 3rd rate. |
| | No timber. |
| | Undergrowth, yellow top, white sage and bunch grass. Fair grazing. |
| | --- |
| | S. 89° 58' W., on a random line, bet. secs. 7 and 18. |
| 40.00 | Set temp. ¼ sec. cor. |
| 79.65 | Intersect W. bdy. of the Tp., 2 lks. N. of the cor. of secs. 7, 12, 13 and 18; hereinbefore described. |
| | Thence |
| | N. 89° 57' E., on a true line, bet. secs. 7 and 18. |
| | Desc. 250 ft. over gently rolling land to sec. cor.; general drainage E. |
| 6.65 | Road, bears N. and S. |
| 8.20 | Swale, 1½ ft. deep, drains N. |
| 39.65 | On gently rolling land |
| | Set an iron post, 3 ft. long, 1 in. in diam., 28 ins. in the ground, for the ¼ sec. cor., with brass cap marked |
| | S 7 / S 18 / 1923 |
| | and raise a mound of stone, 2 ft. base, 1½ ft. high, N. of the post. |
| | Continue desc. over gently rolling land. |
| 79.65 | The cor. of secs. 7, 8, 17 and 18. |
| | Land, gently rolling; general drainage E. |
| | Soil, rocky, clay loam; 3rd rate. |
| | No timber. |
| | Undergrowth, yellow top and white sage. Fair stand of bunch grass; fair grazing. |

Subdivision of T. 25 S., R. 18 W.

Chains

N. 0° 3' W., bet. secs. 7 and 8.

Over very gently rolling land; general drainage E.

5.50 Swale, drains N. 80° E.

40.00 On gently rolling land

Set an iron post, 3 ft. long, 1 in. in diam., 28 ins. in the ground, for the ¼ sec. cor., with brass cap marked

$$\begin{array}{ccc} & \frac{1}{4} & \\ S\ 7 & | & S\ 8 \\ & 1923 & \end{array}$$

and raise a mound of stone, 2 ft. base, 1½ ft. high, W. of the post.

Continue over gently rolling land.

71.10 Road, bears E. and W.

80.00 On gently rolling land

Set an iron post, 3 ft. long, 2 ins. in diam., 28 ins. in the ground, for the cor. of secs. 5, 6, 7 and 8, with brass cap marked

T 25 S R 18 W

$$\begin{array}{cc|cc} S & 6 & S & 5 \\ \hline S & 7 & S & 8 \end{array}$$

1923

and raise a mound of stone, 2 ft. base, 1½ ft. high, W. of the post.

Land, gently rolling; general drainage E.

Soil, gravelly, sandy clay; 2nd and 3rd rate.

No timber.

Undergrowth, white sage, shadscale, yellow top and bunch grass. Fair grazing.

---

S. 89° 56' E., on a random line, bet. secs. 5 and 8.

40.00 Set temp. ¼ sec. cor.

80.12 Intersect N. and S. line, 2 lks. S. of the cor. of

Subdivision of T. 25 S., R. 18 W.

| Chains | |
|---|---|
| | secs. 4, 5, 8 and 9. |
| | Thence |
| | N. 89° 53½ W., on a true line, bet. secs. 5 and 8. |
| | Asc. 100 ft. over gently rolling land to sec. cor. |
| | General drainage NE. |
| 2.00 | Ely-Milford highway, bears NW. and SE. |
| 19.80 | Wash, 10 ft. deep, 20 lks. wide, course NE. |
| 31.60 | Road; bears NE. and SW. |
| 40.06 | On gently rolling land |
| | Set an iron post, 3 ft. long, 1 in. in diam., 28 ins. in the ground, for the ¼ sec. cor., with brass cap marked |
| | ¼ S 5 / S 8 / 1923 |
| | and raise a mound of stone, 2 ft. base, 1½ ft. high, N. of the post. |
| | Continue over gently rolling land. |
| 60.00 | Road, bears N. 10° W. and S. 10° E. |
| 80.12 | The cor. of secs. 5, 6, 7 and 8. |
| | Land, gently rolling; general drainage NE. |
| | Soil, gravelly, sandy clay; 2nd and 3rd rate. |
| | No timber. |
| | Undergrowth, white sage and yellow top. Fair stand of bunch grass; fair grazing. |
| | --- |
| | S. 89° 57' W., on a random line, bet. secs. 6 and 7. |
| 40.00 | Set temp. ¼ sec. cor. |
| 78.49 | Intersect W. bdy. of the Tp., 2 lks. S. of the cor. of secs. 1, 6, 7 and 12; hereinbefore described. |
| | Thence |
| | N. 89° 58' E., on a true line, bet. secs. 6 and 7. |
| | Desc. 150 ft. over gently rolling land to sec. cor. |
| 15.50 | Road, bears N. and S. |
| 24.50 | Draw, course NE. |

Subdivision of T. 25 S., R. 18 W.

| Chains | |
|---|---|
| 39.49 | On gently rolling land; general drainage NE. |
| | Set an iron post, 3 ft. long, 1 in. in diam., 28 ins. in the ground, for the ¼ sec. cor., with brass cap, marked |
| | ¼ S 6 / S 7 |
| | 1923 |
| | and raise a mound of stone, 2 ft. base, 1½ ft. high, N. of the post. |
| | Continue over gently rolling land. |
| 79.49 | The cor. of secs. 5, 6, 7 and 8. |
| | Land, gently rolling; general drainage NE. |
| | Soil, gravelly, sandy clay; 2nd rate. |
| | No timber. |
| | Undergrowth, white sage, yellow top and bunch grass; fair grazing. |
| | --- |
| | N. 0° 9 ' W., on a random line, bet. secs. 5 and 6. |
| 40.00 | Set temp. ¼ sec. cor. |
| 79.88 | Intersect N. bdy. of the Tp., 14 lks. W. of cor. of secs. 5, 6, 31 and 32; hereinbefore described. |
| | Thence |
| | S. 0° 3' E., on a true line, bet. secs. 5 and 6. |
| | Asc. 150 ft. over very gently rolling land to sec. cor. |
| 7.70 | Road, bears N. 20° W. and S. 20° E. |
| 39.88 | On gently rolling land |
| | Set an iron post, 3 ft. long, 1 in. in diam., 15 ins. in the ground, on bedrock and 21 ins. in a mound of stone, for the ¼ sec. cor., with brass cap marked |
| | S 6 ¼ S 5 |
| | 1923 |
| | and at base of monument, I deposit a limestone, 4x4x4 ins., marked with a cross, X. |

Subdivisions of T. 25 S., R. 18 W.

Chains

79.88 Continue over gently rolling land.
The cor.of Secs.5,6,7, and 8.
Land, very gently rolling; general drainage NE.

Soil, gravelly, sandy clay; 2nd and 3rd rate.

No timber.

Undergrowth, white sage, shadscale, yellow top and bunch grass; fair grazing.

---

LATITUDES, DEPARTURES AND CLOSING ERRORS.

---

| Lines designated | True bearing | Distances | Latitudes N. | Latitudes S. | Departures E. | Departures W. |
|---|---|---|---|---|---|---|
| | | | Chains | Chains | Chains | Chains |
| E.bdy.T25SR18W. | North | 480.00 | 480.00 | | | |
| N.bdy.T25SR18W. | N.89°59'W | 479.37 | .14 | | | 479.37 |
| W.bdy.T25SR18W. | South | 480.00 | | 480.00 | | |
| S.bdy.T25SR18W. | East | 480.00 | | | 480.00 | |
| Convergency | | | | | | .58 |
| | | | 480.14 | 480.00 | 480.00 | 479.95 |
| | | | 480.00 | | 479.95 | |

Error in latitude----------.14
Error in depature----------.05

---

GENERAL DESCRIPTION.

---

This township consists of gently rolling valley land in the west four ranges of section and rolling hilly land in the east two ranges of sections. The west half of the township has a general drainage to the east and NE., and the east one half of the township drains in all directions from a low spur divide that projects in a northerly and southerly direction thru the township.

The soil consists of a gravelly, sandy, clay loam, that may be termed as second rate.

The timber consists of juniper and pinon pine, and is only found along various portions of the West Boundary, and in scattering clumps through out the township

T. 25 S., R. 18 E.

and in the portions that it is found it is very scattering. The whole of the township is covered with a medium growth, of white sage, yellow top, shadscale, bunch grass and grease wood, which affords fair grazing for stock. The grazing is best adapted for winter range as there is no water on this township.

There are no settler, and no improvements on this township.

No indications of coal, oil, or minerals were found.

---

FINIS

BOOK A-468

4—680

## FIELD ASSISTANTS.

| NAMES. | CAPACITY. |
|---|---|
| Tom Cain | First Assistant |
| Sherman Christenson | Second Assistant |
| Sidney R. Reese | First Assistant |
| D. Woolley | Second Assistant |
| Kermet Bradley | Moundsman |
| Grant Christenson | Flagman |
| Arthur Reid | Moundsman |
| | |
| | |
| | |
| | |
| | |
| | |
| | |
| | |
| | |
| | |
| | |
| | |

6—2764

CADASTRAL ENGINEER

# CERTIFICATE OF UNITED STATES SURVEYOR AND TRANSITMAN.

We, Ralph Gentry, U. S. Cadastral Engineer, and Harold S. Paul, U. S. Transitman, do ~~U. S. Surveyor~~, hereby certify upon honor that, in pursuance of special instructions received from the U. S. Surveyor General for Utah bearing date of the March day of 16th, 19 21, I have well, faithfully, and to the best of our in my own proper person and in strict conformity with said instructions, the Manual of Surveying Instructions, and the laws of the United States, surveyed all those parts or portions of East Boundary, West Boundary, North Boundary and Subdivisions of T. 25 S., R. 18 W

of the Salt Lake Base and Meridian, in the State of Utah, which are represented by the foregoing field notes and date diagram as having been executed by me, and under my direction; and that all the corners of said survey have been established and perpetuated in strict accordance with the Manual of Surveying Instructions, and the special written instructions of the U. S. Surveyor General for Utah and in the specific manner described in the field notes, and that the foregoing are the original field notes of such survey.

Salt Lake City, Utah, April 24, 1924. Ralph Gentry
U. S. Cadastral Engineer

Los Angeles, Calif. Apr. 26, 1924 Harold S. Paul
U. S. Transitman

APPROVAL.

OFFICE OF THE UNITED STATES SURVEYOR GENERAL,

Salt Lake City, Utah, June 17, 1924

The foregoing field notes of the survey of the east, west, nd north boundaries and subdivisional lines of Township No. 25 South, Range No. 18 West of the Salt Lake Base and Meridian, Utah

executed by Ralph Gentry and Harold S. Paul

under his special instructions dated March 16, 19 21, having been critically examined, and the necessary corrections and explanations made, the said field notes and the surveys they describe, are hereby approved.

U. S. Surveyor General.

I certify that the foregoing transcript of the field notes of the above-described surveys in ..... has been correctly copied from the original notes on file in this office.

U. S. Surveyor General.

Blank

Page

Blank

Page