Volume

#

R0461

4—670

B

BOOK A-461

U.S. Surveyor General's Office
JAN 3 1923
SALT LAKE CITY, UTAH

FIELD NOTES

RESURVEY
OF THE ~~SURVEY~~ OF THE

ST BOUNDARY OR HENRY MOUNTAIN GUIDE MERIDIAN; SURVEY OF THE NORTH

D EAST BOUNDARIES AND SUBDIVISION OF T. 29 S., R. 12 E.

Of the SALT LAKE BASE AND *Meridian,*

he State of UTAH

EXECUTED BY

ELLIOT BIRD

AND

ELMER L. SMITH

he capacity of U. S. Surveyor ies and U.S. Transitman *, under instructions dated* February 3 *, 1917,*

ed by the United States Surveyor General to govern surveys included in

up No. 61 *, which were approved by the Commissioner of the General Land*

, February 17 *, 191* 7. and Assignment Instructions dated

e 23, 1921 and supplemental Assignment Instructions dated May 10, 1922.

Survey commenced May 23 *, 19*22.

Survey completed June 10 *, 19*22.

6—151

BOOK A-461

INDEX DIAGRAM.

Township 29 South, *Range* 12 East.



T. 29 S., R. 12 E.

DATE DIAGRAM OF T. 29 S., R. 12 E.

	5-26-22	5-26-22	5-26-22	6-1-22	6-1-22	6-1-22
5-25-22	6	5	4	3	2	1
5-25-22	7	8	9	10	11	12
5-25-22	18	17	16	15	14	13
5-24-22	19	20	21	22	23	24
5-24-22	30	29	28	27	26	25
5-24-22	31	32	33	34	35	36

All lines dated and colored in black were surveyed by Elliot Bird, U.S. Surveyor.

All lines dated and colored in red were surveyed by Elmer L. Smith, U.S. Transitman.

Survey commenced May 23, 1922 and executed with Young and Sons light mountain transits No. 8531 used by Bird and No. 8589 used by Smith. Instruments were equipped with Smith Solar attachments and full vertical circles. ~~The~~ The horizontal limbs are each provided with two double verniers placed opposite each other, and reading to single minutes of arc, which is also the least count of the verniers of the latitude and declination arcs and vertical circles.

BOOK A-461

4—679 b

INDEX DIAGRAM.

Township 29 S., Range 12 E

22	23	24	24	25	26
6 75	5 63	4 54	3 45	2 36	1 21
75	74	62	53	45	36
7 73	8 61	9 53	10 44	11 35	12 20
72	72	60	52	43	34
18 71	17 60	16 51	15 42	14 33	13 18
70	69	59	50	42	32
19 68	20 58	21 50	22 41	23 31	24 17
68	67	57	49	40	30
30 66	29 57	28 48	27 39	26 29	25 16
65	64	56	47	38	28
31 64	32 55	33 46	34 37	35 27	36 15

6—4817

The instruments were approved for used on this survey by the Assistant Supervisor of Surveys for distric No. 5, conditional upon satisfactory field tests, in assignment instructions dated June 23, 1921 and supplemental assignment instructions dated May 10, 1922.

I examine the adjustments of the instruments and correct the level and collimation errors, then, to test the solar apparatus by comparing their indications resulting from solar observations made during a.m. and p.m. hours I proceed as follows.

Test of instrument No. 8531, by Elliot Bird, U.S. Surveyor May 27, 1922: At my camp, situated near the cor. secs. 10, 11, 14 and 15, T. 28 S., R. 11 E., approximate latitude 38°23'30" N., longitude 110°43' W.: At 3h 35.2m a.m. l.m.t., I observe Polaris at eastern elongation with the telescope in direct and reversed positions, and mark the line thus determined by a stake firmly driven in the ground, about 50.00 chs. to the S. of my position.

At 7h 40m a.m. appt. t.; I lay off the azimuth of Polaris which is 1°26'30" to the E., and mark the meridian thus determined by a stake firmly driven in the ground, about 50.00 chs. S. of my station.

At 8h 30m a.m. appt. t., with the transit in the meridian I set off 38°23'30" N. on the latitude arc; 20°31' N., on the declination arc; and determine a meridian with the solar which I find agrees with the true meridian.

At 12h. noon, I make a meridian observation of the sun for time and latitude, observing simultaneously the altitude of the sun's lower limb and the transit of the sun's west limb, reversing the telescope and observing simultaneously, the altitude of the sun's upper limb and the transit of the sun's east limb.

Mean observed altitude	72° 02' 00"
Reduced latitude	38° 23' 30"
Mean watch time of observation	12h 1m 30s
Watch fast of l.m.t.	0h 5m 00s

Chains

At app. noon with the latitude arc unchanged and the instrument in the meridian, I find the reading of the declination arc to be 20°33' N., which agrees with the computed declination of the sun.

At 3h 00m p.m. app. t.; with the latitude arc unchanged, I set off 20°34' N., on the declination arc; and determine a meridian with the solar which I find agrees with the true meridian.

Test of instrument No. 8583, by Elmer L. Smith, U.S. Transitman.

May 23, 1922: At 8h 30m a.m. app. t., with the instrument in the Polaris meridian heretofore described, I set off 38°23'30" N., on the latitude arc; 20°31' N., on the declination arc; and determine a meridian with the solar which I find agrees with the true meridian.

At. app. noon; with the instrument in the meridian and the latitude arc unchanged, I find the reading of the declination arc to be 20°33' N., which agrees with the computed declination of the sun.

At 3h 00m p.m. app. t.; with the latitude arc unchanged, I set off 20°34' N., on the declination arc; and determine a meridian with the solar which I find agrees with the true meridian.

As all the solar observations made during the usual hours of solar work come within 1' of the true meridian, I conclude that the instruments are in satisfactory adjustment.

The instruments were kept in good adjustment during the progress of this survey, frequent tests being made on the meridian determined by observations on Polaris.

At the completion of the survey of this township, we make a final test of both instruments as follows.

June 10, 1922: At 8h 30m a.m. app. t., with both instruments in the meridian determined by observations on Polaris, May 23, 1922, as heretofore described, We set off 38°23'30" N., on the latitude arcs, 23°00' N., on the declination arcs; and determine a meridian with the solars

Chains

which agrees with the true meridian.

At app. noon with the instruments in the meridian and t latitude arcs unchanged, we find the readings of the declination arcs to be 23°00' N., which agrees with th computed declination of the sun.

At 3h 00m p.m. app t.; with the latitude arcs unchanged, we set off 23°00' N., on the declination arcs; and determine a meridian with the solars which we find agre with the true meridian.

As all the solar observations made during the usual hours of solar work, come within 1' of the true meridian, We conclude that the instruments are in satisfactory adjus

---

Measurements

Unless otherwise specified, all measurements are made wit Lallie steel ribbon tapes, 5 and 8 chains in length, compared with a Lufkin standard steel tape 1 chain in length and found correct. The measurements are made on the slope, the vertical angle determined and the slope measurements properly reduced to true horizontal distan

---

Retracement of the Henry Mountain Guide Meridian,
or W. boundary of T. 29 S., R. 12 E.

From the cor. Ts. 29 and 30 S., Rs. 11 and 12 E., which is an iron post, 3 ins. dia., extending 12 ins. above ground, with brass cap, properly marked and witnessed, set by me during the survey of T. 30 S., R. 12 E., in the year 1921.

North, on a retracement line bet. secs. 31 and 36.

40.27 Fall 10 lks. E. of the ¼ sec. cor., hereinafter described.

The bearing of this half mile is therefore N. 0°09' W., and the dist. is 40.27 chs. Offset to the ¼ sec. cor. and continue N. with continuous measurement.

80.61 Fall 2 lks. E. of the cor. secs. 25, 30, 31 and 36, hereinafter described.

The bearing of this half mile is therefore N. 0°02' W., and the dist. is 40.34 chs.

North, on a retracement line bet. secs. 25 and 30.

40.21 Intersect the ¼ sec. cor., hereinafter described.

The bearing of this half mile is therefore N., and the dist. is 40.21 chs. Continue N. with continuous measurement.

80.39 Fall 3 lks. W., of the cor. secs. 19, 24, 25 and 30, hereinafter described.

The bearing of this half mile is therefore N. 0°03' E., and the dist. is 40.18 chs.

North, on a retracement line bet. secs. 19 and 24.

40.00 Reported course and dist., find no trace of the ¼ sec. cor. Continue N. on same line with continuous measurement.

80.44 Fall 9 lks. W. of the cor. secs. 13, 18, 19 and 24, hereinafter described.

The bearing of this mile is therefore N. 0°04' E., and the proportionate dist. for each half mile is 40.22 chs.

North, on a retracement line bet. secs. 13 and 18.

40.10 Intersect the ¼ sec. cor., hereinafter described.

The bearing of this half mile is therefore N., and the dist. is 40.10 chs. Continue N. on same line with continuous measurement.

80.81 Fall 5 lks. W. of the cor. secs. 7, 12, 13 and 18, hereinafter described.

The bearing of this half mile is therefore N. 0°04' E., and the dist. is 40.71 chs.

North, on retracement line bet. secs. 7 and 12.

40.27 Fall 8 lks. W. of the ¼ sec. cor., hereinafter described.

The bearing of this half mile is therefore N. 0°07' E., and the dist. is 40.27 chs. Offset to the ¼ sec. cor. and continue N. with continuous measurement.

Chains

80.47 Fall 6 lks. W. of the cor. secs. 1, 6, 7 and 12, hereinafter described.

The bearing of this half mile is therefore N. 0°05' E., and the dist. is 40.20 chs.

North, on a retracement line bet. secs. 1 and 6.

40.40 Fall 8 lks. W. of the ¼ sec. cor., hereinafter described.

The bearing of this half mile is therefore N. 0°07' E., and the dist. is 40.40 chs. Offset to the ¼ sec. cor. and continue N. with continuous measurement.

80.50 Fall 31 lks. W. of the cor. Ts. 28 and 29 S., Rs. 11 and 12 E., hereinafter described.

The bearing of this half mile is therefore N. 0°27' E., and the dist. is 40.10 chs.

Resurvey of the Henry Mountain Guide Meridian
or, W. boundary of T. 29 S., R. 12 E.

From the cor. Ts. 29 and 30 S., Rs. 11 and 12 E.

N. 0°03' W., on a resurvey line along the E. bdy. of sec. 36.

Descend gradually over rolling land through scattering undergrowth of shadscale and sagebrush.

6.80 Bottom of swale, 10 ft. deep, drains N. 30° E.

40.00 On rolling land, northing of 40.00 chs. from the cor. of Ts. 29 and 30 S., Rs. 11 and 12 E.

Set an iron post, 3 ft. long, 1 in. dia., 26 ins. in the ground, for ¼ sec. cor. sec. 31, with brass cap marked

¼ S31

1922

Dig pits, 18 x 18 x 12 ins., N. and S. of post, 3 ft. dist.

40.27 The ¼ sec. cor. originally for secs. 31 and 36, which is a granite, loosely set, 8 x 6 x 4 ins. above ground, marked ¼ on W. face, alongside of which.

Chains

Set an iron post, 3 ft. long, 1 in. dia., 26 ins. in the ground, for ¼ sec. cor. sec. 36, with brass cap marked.

¼ S36 | 1922

Dig pits, 18 x 18 x 12 ins., N. and S. of post, 3 ft. dist.

Thence,

N. 0°02' W., with continuous measurement.

52.40 Swale, 10 ft. deep, drains NE.

57.20 Low spur, 10 ft. high, projects E.

59.50 Wash, 30 lks. wide, 16 ft. deep, drains N. 30° E.

80.00 On rolling land, northing of 40.00 chs. from the ¼ sec. cor. sec. 31.

Set an iron post, 3 ft. long, 2 ins. dia., 24 ins. in the ground, for cor. secs. 30 and 31, with brass cap marked.

T29S R11E	T29S S30
S36	S31 R12E

1922

Dig pits, 18 x 18 x 12 ins., NE. and SE. of post, 3 ft. dist.

0.61 The cor. originally for secs. 25, 30, 31 and 36, which is a granite, loosely set, 4 x 10 x 12 ins. above ground, marked 5 grooves on N. face and 1 groove on S. face, unwitnessed, alongside of which.

Set an iron post, 3 ft. long, 2 ins. dia., 24 ins. in the ground, for cor. secs. 25 and 36, with brass cap marked.

T29S S25	T29S
	R12E
S36 R11E	S30

1922

Dig pits, 18 x 18 x 12 ins., NW. and SW. of post, 3 ft. dist.

Land, rolling sand hills, with general NE. exposure and drainage.

Soil, deep sandy loam.

Chains.	
	Undergrowth, scattering shadscale and sagebrush.
	No timber.
	Fair grazing.
	North, on a resurvey line along the E. bdy. sec. 25.
	Descend gradually over rolling land through scattering undergrowth of shadscale and sagebrush.
13.50	Wash, 20 lks. wide, 10 ft. deep, drains N. 20° E.
20.10	Low spur, 10 ft. high, projects NE.
27.60	Wash, 150 lks. wide, 10 ft. deep, drains NE.
39.39	On rolling land, northing of 40.00 chs. from the cor. secs. 30 and 31.
	Set an iron post, 3 ft. long, 1 in. dia., 26 ins. in the ground, for ¼ sec. cor. sec. 30, with brass cap marked.
	¼ S30
	1922
	Raise a mound of stone, 2 ft. base, 1½ ft. high, E. of cor.
40.21	Intersect the ¼ sec. cor. originally for secs. 25 and 30, which is a granite, loosely set, 10 x 4 x 12 ins. above ground, marked ¼ on W. face, unwitnessed, alongside of which.
	Set an iron post, 3 ft. long, 1 in. dia., 26 ins. in the ground, for ¼ sec. cor. sec. 25, with brass cap marked.
	¼ S25
	1922
	Raise a mound of stone, 2 ft. base, 1½ ft. high, W. of cor.
	Thence,
	N. 0°03' E., with continuous measurement.
47.80	Low spur, 8 ft. high, projects N. 20° E.
63.30	Swale, 15 ft. deep, drains NE.
72.10	Low spur, 10 ft. high, projects NE.
79.38	On rolling land, northing of 40.00 chs. from the ¼ sec. cor. sec. 30.

Chains	
	Set an iron post, 3 ft. long, 2 ins. dia., 24 ins. in the ground, for cor. secs. 19 and 30, with brass cap marked.
	T29S | T29S S19 R11E | S30 S25 | R12E 1922
	Dig pits, 18 x 18 x 12 ins. NE. and SE. of post, 3 ft. dist.
0.39	The cor. originally for secs. 19, 24, 25 and 30, which is a granite, loosely set, 8 x 4 x 12 ins. above ground, properly marked, unwitnessed, alongside of which.
	Set an iron post, 3 ft. long, 2 ins. dia., 24 ins. in the ground, for cor. secs. 24 and 25, with brass cap marked.
	T29S | T29S S24 R12E S25 | S19 R11E 1922
	Dig pits, 18 x 18 x 12 ins., NW. and SW. of post, 3 ft. dist.
	Land, rolling sand hills, with a general NE. exposure and drainage.
	Soil, deep sandy loam.
	Undergrowth, scattering shadscale and sagebrush.
	No timber.
	Fair grazing.
	N. 0°04' E., on a resurvey line along the E. bdy. sec. 24.
	Descend gradually over rolling land through scattering undergrowth of shadscale and sagebrush.
1.00	Wash, 150 lks. wide, 20 ft. deep, drains N. 30° E.
6.00	Low ridge, 20 ft. high, bears N. 20° E. and S. 20° W.
0.70	Wash, 60 lks. wide, 15 ft. deep, drains N. 30° E.
1.50	Low ridge, 20 ft. high, bears N. 60° E. and S. 60° W.
9.00	On rolling land, northing of 40.00 chs. from the cor. secs. 19 and 30.

Chains	
	Set an iron post, 3 ft. long, 1 in. dia., 26 ins. in the ground, for ¼ sec. cor. sec. 19, with brass cap marked
	¼ S19 | 1922
	Dig pits, 18 x 18 x 12 ins., N. and S. of post, 3 ft. dist.
40.22	Proportionate measurement.
	Set an iron post, 3 ft. long, 1 in. dia., 26 ins. in the ground, for ¼ sec. cor. sec. 24, with brass cap marked
	¼ S24 | 1922
	Dig pits, 18 x 18 x 12 ins., N. and S. of post, 3 ft. dist.
41.70	Road, bears NW. to Hanksville, Ut. and SE. to Granite Ranch.
46.00	Wash, 10 lks. wide, 5 ft. deep, drains E.
48.20	Spur, 15 ft. high, projects W.
57.60	Draw, 20 ft. deep, drains NE.
79.00	On rolling land, northing of 40.00 chs. from the ¼ sec. cor. sec. 19.
	Set an iron post, 3 ft. long, 2 ins. dia., 24 ins. in the ground, for cor. secs. 18 and 19, with brass cap marked
	T29S | T29S S18 R11E | S19 S24 | R12E 1922
	Dig pits, 18 x 18 x 12 ins., NE. and SE. of post, 3 ft. dist.
80.44	The cor. originally for secs. 13, 18, 19 and 24, which is a gypsum, loosely set, 8 x 8 x 8 ins. above ground, marks obliterated, unwitnessed, alongside of which.
	Set an iron post, 3 ft. long, 2 ins. dia., 24 ins. in the ground, for cor. secs. 13, and 24, with brass cap marked
	T29S | T29S S13 R12E S24 R11E | S18 1922

ains

From which,

A lone butte, bears N. 32°05' W., about 25 miles dist.

No other bearing objects available.

Dig pits, 18 x 18 x 12 ins., NW. and SW. of post, 3 ft. dist.

Land, rolling sand and clay hills, with a general NE. exposure and drainage.

Soil, deep sandy loam mixed with white clay.

Undergrowth, scattering shadscale and sagebrush.

No timber.

Fair grazing.

North, on a resurvey line along the E. bdy. sec. 13.

Descend gradually over rolling land through scattering undergrowth of shadscale and sagebrush.

8.56 On rolling land, northing of 40.00 chs. from the cor. secs. 18 and 19.

Set an iron post, 3 ft. long, 1 in. dia., 26 ins. in the ground, for ¼ sec. cor. sec. 18, with brass cap marked.

¼ S18
1922

Dig pits, 18 x 18 x 12 ins., N. and S. of post, 3 ft. dist.

0.10 The ¼ sec. cor. originally for secs. 13 and 18, which is 3 stones, 4 x 6 x 6 ins. each, lying on top of ground, each dimly marked with a cross (X), unwitnessed, alongside of which.

Set an iron post, 3 ft. long, 1 in. dia., 26 ins. in the ground, for ¼ sec. cor., sec. 13, with brass cap marked.

¼ S13
1922

Dig pits, 18 x 18 x 12 ins., N. and S. of post, 3 ft. dist.

Thence,

N. 0°04' E., with continuous measurement.

3.56 On rolling land, northing of 40.00 chs. from the ¼ sec. cor. sec. 18.

Resurvey of the Henry Mountain Guide Meridian

or, W. boundary of T. 29 S., R. 12 E.

Chains

Set an iron post, 3 ft. long, 2 ins. dia., 24 ins. in the ground, for cor. secs. 7 and 18, with brass cap marked

T29S	T29S
	S7
R11E	
	S18
S13	R12E

1922

Dig pits, 18 x 18 x 12 ins., NE. and SE. of post, 3 ft. dist.

80.81 The cor. originally for secs. 7, 12, 13 and 18, which is a granite, 10 x 8 x 2 ins. above ground, loosely set, properly marked, unwitnessed, alongside of which.

Set an iron post, 3 ft. long, 2 ins. dia., 24 ins. in the ground, for cor. secs. 12 and 13, with brass cap marked.

T29S	T29S
S12	
	R12E
S13	
R11E	S7

1922

Dig pits, 18 x 18 x 12 ins. NW. and SW. of post, 3 ft. dist.

Land, rolling, with a general NE. exposure and drainage.

Soil, deep sand and clay loam.

Undergrowth, scattering shadscale and sagebrush.

No timber.

Fair grazing.

N. 0°07' E., on a resurvey line along the E. bdy. sec. 12.

Descend gradually over rolling land through scattering undergrowth of shadscale and sagebrush.

23.80 Draw, 10 ft. deep, drains N. 20° W.

27.20 Low spur, 10 ft. high, projects NW.

31.10 Wash, 45 lks. wide, 5 ft. deep, drains N. 30° W.

37.75 On rolling land, northing of 40.00 chs. from the cor. secs. 7 and 18.

Set an iron post, 3 ft. long, 1 in. dia., 26 ins. in the

Chains	
	ground, for ¼ sec. cor. sec. 7, with brass cap marked.
	¼ S7 | 1922
	Dig pits, 18 x 18 x 12 ins., N. and S. of post, 3 ft. dist.
40.27	The ¼ sec. cor. originally for secs. 7 and 12, which is a granite, loosely set, 8 x 7 x 6 ins. above ground, properly marked, unwitnessed, alongside of which.
	Set an iron post, 3 ft. long, 1 in. dia., 26 ins. in the ground, for ¼ sec. cor. sec. 12, with brass cap marked.
	¼ S12 | 1922
	Raise a mound of stone, 2 ft. base, 1½ ft. high, W. of cor.
	Thence,
	N. 0°05' E., with continuous measurement.
51.00	Spur, 10 ft. high, projects N. 20° W.
67.40	Large wash, 150 lks. wide, 10 ft. deep, drains N. 10° E.
73.70	Spur, 20 ft. high, projects E.
77.75	On rolling land, northing of 40.00 chs. from the ¼ sec. cor. sec. 7.
	Set an iron post, 3 ft. long, 2 ins. dia., 24 ins. in the ground, for cor. secs. 6 and 7, with brass cap marked.
	T29S | T29S S6 R11E | S7 S12 | R12E 1922
	Dig pits, 18 x 18 x 12 ins., NE. and SE. of post, 3 ft. dist.
80.47	The cor. originally for secs. 1, 6, 7 and 12, which is a granite, 10 x 6 x 5 ins. above ground, loosely set, properly marked, unwitnessed, alongside of which.
	Set an iron post, 3 ft. long, 2 ins. dia., 24 ins. in the ground, for cor. secs. 1 and 12, with brass cap marked.
	T29S | T29S S1 R12E S12 R11E | S6 1922

Chains	
	Raise a mound of stone, 2 ft. base, 1½ ft. high, W. of co
	Land, rolling, with a general N. exposure and drainage.
	Soil, deep sand and white clay loam.
	Undergrowth, scattering shadscale and sagebrush.
	No timber.
	Fair grazing.
	N. 0°07' E., on a resurvey line along the E. bdy. Sec. 1.
	Descend gradually over rolling land through scattering undergrowth of shadscale and sagebrush.
5.20	Same wash as last, 100 lks. wide, 10 ft. deep, drains NW.
8.00	Spur, 20 ft. high, projects N. 60° W.
31.00	Same wash as last, 80 lks. wide, 40 ft. deep, drains N. 20° E.
35.70	Spur, 60 ft. high, projects N. 10° E.
37.28	On gentle NW. slope of spur, northing of 40.00 chs. from the cor. secs. 6 and 7.
	Set an iron post, 3 ft. long, 1 in. dia., 26 ins. in the ground, for ¼ sec. cor. sec. 6, with brass cap marked.
	¼ S6 | 1922
	Dig pits, 18 x 18 x 12 ins., N. and S. of post, 3 ft. dist.
40.40	The ¼ sec. cor. originally for secs. 6 and 7, which is a sandstone, 10 x 10 x 4 ins. above ground, loosely set, properly marked, unwitnessed, alongside of which.
	Set an iron post, 3 ft. long, 1 in. dia., 26 ins. in the ground, for ¼ sec. cor. sec. 1, with brass cap marked.
	¼ S1 | 1922.
	Raise a mound of stone, 2 ft. base, 1½ ft. high, W. of cor
	Thence,
	N. 0°27' E., with continuous measurement.
52.70	Same wash as last, 75 lks. wide, 6 ft. deep, drains N. 20°W
60.60	Same wash as last, 1.00 ch. wide, 20 ft. deep, drains NE.

Survey of the E. boundary of T. 29 S., R. 12 E.

Chains

39.50 The cor. of Ts. 28 and 29 S., Rs. 11 and 12 E., which is a granite, 20 x 14 x 10 ins. above ground, firmly set, marked with 6 grooves on N., E., S. and W. faces, unwitnessed, alongside of which.

Set an iron post, 3 ft. long, 3 ins. dia., 24 ins. in the ground, for cor. Ts. 28 and 29 S., Rs. 11 and 12 E., with brass cap marked.

T28S	
R11E	R12E
S36	S31
S1	S6
T29S	

1922

Raise a mound of stone, 2 ft. base, 1½ ft. high, S. of cor.

Land, rolling sand hills, with a general N. exposure and drainage.

Soil, deep sandy loam.

Undergrowth, scattering shadscale and sagebrush.

No timber.

Fair grazing.

Survey of the E. boundary of T. 29 S., R. 12 E.

From the cor. of Ts. 29 and 30 S., Rs. 12 and 13 E., which is an iron post, 3 ins. dia., extending 12 ins. above ground, properly marked and witnessed, set by me during the survey of T. 30 S., R. 12 E., in the year 1921.

North, bet. secs. 31 and 36.

Descend gradually over broken land through scattering undergrowth of shadscale and sagebrush.

39.50 Draw, 20 ft. deep, drains N. 30° W.

40.00 On gentle S. slope of spur.

Set an iron post, 3 ft. long, 1 in. dia., 26 ins. in the ground, for ¼ sec. cor., with brass cap marked.

¼	
S36	S31

1922

Chains	
	Dig pits, 18 x 18 x 12 ins., N. and S. of post, 3 ft. d
42.70	Spur, 20 ft. high, projects W.
53.70	Wash, 20 lks. wide, 5 ft. deep, drains NW.
54.10	White sandstone spur, 15 ft. high, projects N. 60° W.
67.40	Draw, 20 ft. deep, drains NW.
80.00	On rolling land.
	Set an iron post, 3 ft. long, 2 ins. dia., 24 ins. in the ground, for cor. secs. 25, 30, 31 and 36, with brass cap marked.

T22S
R12E R13E.

S25	S30
S36	S31

1922

Raise a mound of stone, 2 ft. base, 1½ ft. high, W. of cor

Land, broken, with a general NW. exposure and drainage.

Soil, deep sandy loam.

Undergrowth, scattering shadscale and sagebrush.

No timber.

Fair grazing.

North, bet. secs. 25 and 30.

Descend gradually over broken land through scattering undergrowth of shadscale and sagebrush.

12.10	Wash, 40 lks. wide, 10 ft. deep, drains N. 30° W.
15.60	Spur, 20 ft. high, projects N. 70° W.
17.10	Draw, 10 ft. deep, drains NW.
20.30	Low spur, 15 ft. high, projects NW.
24.00	Wash, 15 lks. wide, 5 ft. deep, drains N. 15° W.
40.00	On top of low ridge, 15 ft. high, bears E. and W.
	Set an iron post, 3 ft. long, 1 in. dia., 14 ins. in the ground and in a mound of stone, for ¼ sec. cor., with brass cap marked.

¼

S25 | S30

1922

Raise a mound of stone, 2 ft. base, 1½ ft. high, W. of cor.

Survey of the E. boundary of T. 29 S., R. 12 E.

Chains.

49.00 Wash, 90 lks. wide, 40 ft. deep, drains NW.

55.00 Spur, 20 ft. high, projects N. 70° W.

58.30 Sandstone wash, 90 lks. wide, 40 ft. deep, drains N. 60° W.

60.40 Ridge, 60 ft. high; bears N. 60° W. and S. 60° E.

80.00 On gentle N. slope.

Set an iron post, 3 ft. long, 2 ins. dia., 10 ins. in the ground to bedrock and in a mound of stone, for cor. secs. 19, 24, 25 and 30, with brass cap marked.

T29S
R12E | R13E
S24 | S19
S25 | S30
1922

Raise a mound of stone, 2 ft. base, 1½ ft. high, W. of cor.

Land, broken, with a general NW. exposure and drainage.

Soil, deep sandy loam.

Undergrowth, scattering shadscale and sagebrush.

No timber.

Fair grazing.

North, bet. secs. 19 and 24.

Ascend gradually over broken land through scattering undergrowth of scattering shadscale and sagebrush.

5.20 Top of lone butte, 15 ft. high, bears E. and W.

8.40 Head of sandstone gulch, 70 ft. deep, drains W.

20.70 Sandstone spur, 60 ft. high, projects W., also the E. breaks of Beaver Wash, bears NE. and SW.; thence descend gradually over broken sandstone formation.

40.00 On sandstone surface rock, mark a cross (X), over which. Set an iron post, 3 ft. long, 1 in. dia., 30 ins. in a mound of stone, for ¼ sec. cor., with brass cap marked.

¼
S24 | S19
1922

Inaccessible sandstone ledges make chaining to the N. of this cor. impracticable, I therefore run a traverse to avoid ledges as follows.

Chains	
	N. 42° W., 8.53 chs. dist., thence,
	N. 47°30' W., 28.29 chs. dist. to bottom of.
	Beaver Wash; thence along bottom of Beaver Wash as.foll
	N. 30° E., 13.70 chs.
	North, 2.69 chs.
	East, 10.58 chs. to,
80.00	As it is impossible to reach the true point for cor. secs 13, 18, 19 and 24, on account of inaccessible sandstone ledges, at this point, on top of smooth sandstone surfa rock, in E. breaks of Beaver Wash, which is 9.14 chs. W of the true cor. point, mark a cross (X) for witness co point, over which.
	Set an iron post, 3 ft. long, 2 ins. dia., 30 ins. in a mound of stone, for witness cor. to the cor. secs. 13, 18, 19 and 24, with brass cap marked.

T29S
R12E | R13E
S13 | S18
WC
S24 | S19

1922

Land, broken, with a general NW. exposure and drainage.
Soil, shallow sandy loam, lying on sandstone bedrock.
Undergrowth, scattering shadscale and sagebrush.
No timber.
Fair grazing.

North, bet. secs. 13 and 18.
Descend gradually over broken land through scattering undergrowth of shadscale and sagebrush.
As inaccessible sandstone ledges make chaining impracticabl N. of the true point for cor. secs. 13, 18, 19 and 24, I commence at a point, W., 19.72 chs. dist. from the true cor. point and run on a traverse line along the Bottom of Beaver Wash as follows.

N. 39°30' E., 37.50 chs. dist., thence,
West, 4.13 chs. dist. to

28.94 Point on true line at W. side of Beaver Wash.

Survey of the E. boundary of T. 29 S., R. 12 E.

Chains	
35.64	As the true point for the ¼ sec. cor. falls on ledges where a permanent cor. cannot be set, at this point, on the W. side of Beaver Wash.
	Set an iron post, 3 ft. long, 1 in. dia., 26 ins. in the ground, for witness cor. to the ¼ sec. cor. secs. 13 and 18, with brass cap marked.

W C
¼
S13 | S18
1922

	Dig pits, 18 x 18 x 12 ins., N. and S. of post, 3 ft. dist.
	Inaccessible sandstone ledges make chaining to the N. of this point impracticable; I therefore offset E., 4.13 chs. dist., thence, N. on offset line over broken sandstone ledges which form the W. breaks of Beaver Wash.
75.00	Offset W., 4.13 chs. to true line.
75.50	Red sandstone spur, 280 ft. above Beaver Wash, projects E.; continue abrupt ascent over broken sandstone ledges.
80.00	True point for cor. falls on inaccessible sandstone ledges where a permanent cor. cannot be set; no cor. set.
83.74	At top of abrupt ascent from Beaver Wash, 45 ft. above spur, at base of perpendicular sandstone ledge, 70 ft. high, bears N. 10° E. and S. 10° W., on sandstone surface rock, mark a cross (X) for exact W.C. point, over which.
	Set an iron post, 3 ft. long, 2 ins. dia., 30 ins. in a mound of stone, for witness cor. to the cor. secs. 7, 12, 13 and 18, with brass cap marked,

T29S
R12E | R13E
S12 | S7
S13 | S18
W C
1922

	Land, broken by sandstone ledges which form the breaks of Beaver Wash, with a general NE. exposure and drainage.
	Soil, shallow sandy loam, lying on sandstone bed rock.
	Undergrowth, scattering shadscale and sagebrush.
	No timber, Fair grazing.

Survey of the E. boundary of T. 23 S., R. 12 E.

Chains	
	North, bet. secs. 7 and 12, from true cor. point.
	Ascend gradually over broken land through scattering u undergrowth of shadscale and sagebrush.
3.74	The witness corner to the corner of Secs.7,12,13 and 18.
15.90	Leave breaks of Beaver Wash, 45 ft. above the witness sec. cor., bears N. 30° E. and S. 30° W.
31.50	Spur, 15 ft. high, projects E.
33.10	Draw, 40 ft. deep, drains E.
38.90	Spur, 30 ft. high, projects S. 70° E.
40.00	On gentle N. slope of spur, on sandstone surface rock, mark a cross (X) for exact cor. point, over which. Set an iron post, 3 ft. long, 1 in. dia., 30 ins. in a mound of stone, for ¼ sec. cor., with brass cap marked.

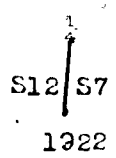

48.00	Wash, 45 lks. wide, 5 ft. deep, drains E.
51.50	Spur, 20 ft. high, projects E.
52.00	Draw, 25 ft. deep, drains S. 80° E.,
62.80	Ridge, 110 ft. high, bears N. 80° W. and S. 80° E.
68.00	Gulch, 3.00 chs. wide, 100 ft. deep, drains S. 80° E.
80.00	On gentle S. slope. Set an iron post, 3 ft. long, 2 ins. dia., 24 ins. in the ground, for cor. secs. 1, 6, 7 and 12, with brass cap marked.

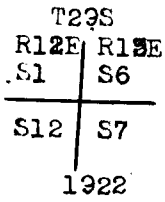

Raise a mound of stone, 2 ft. base, 1½ ft. high, W. of cor.

Land, broken, with a general E. exposure and drainage.

Soil, shallow sandy loam, lying on sandstone bedrock.

Undergrowth, scattering shadscale and sagebrush.

No timber.

Fair grazing.

Survey of the E. boundary of T. 29 S., R. 12 E.

Chains	
	North, bet. secs. 1 and 6.
	Ascend gradually over rolling land through scattering undergrowth of shadscale and sagebrush.
1.00	Ridge, 10 ft. high, bears N. 80° W. and S. 80° E.
8.30	Wash, 30 lks. wide, 5 ft. deep, drains E.
40.00	On gentle N. slope.
	Set an iron post, 3 ft. long, 1 in. dia., 26 ins. in the ground, for ¼ sec. cor., with brass cap marked.

¼
S1 | S6
1922

	Dig pits, 18 x 18 x 12 ins., N. and S. of post, 3 ft. dist.
54.00	Wash, 40 lks. wide, 10 ft. deep, drains E.
61.00	Spur, 150 ft. high, projects S. 80° E.
65.00	Draw, 40 ft. deep, drains S. 70° E.
68.80	Enter rolling top of bench, 60 ft. above draw, bears N. 30° E. and S. 30° W.; thence over rolling top of bench.
78.00	Leave rolling top of bench.
83.00	Set temp. point for cor. Ts. 28 and 29 S., Rs. 12 and 13 E.
83.16	On gentle N. slope; which is a point E. of the cor. Ts. 28 and 29 S., Rs. 11 and 12 E.
	Set an iron post, 3 ft. long, 3 ins. dia., 24 ins. in the ground, for cor. Ts. 28 and 29 S., Rs. 12 and 13 E., with brass cap marked.

T28S
R12E | R13E
S36 | S31
S1 | S6
T29S
1922

	Raise a mound of stone, 2 ft. base, 1½ ft. high, S. of cor.
	Land, broken, with a general E. exposure and drainage.
	Soil, deep sandy loam.
	Undergrowth, scattering shadscale and sagebrush.
	No timber.
	Fair grazing.

Survey of the N. boundary of T. 29 S., R. 12 E.

Chains

From the temp. point left for cor. Ts. 28 and 29 S., Rs. 12 and 13 E.

West, on random line along the N. bdy. of the township, leaving points at intervals of 40.00 chs., and at

478.40 Intersect the W. bdy. of the township, 16 lks. S. of the cor. Ts. 28 and 29 S., Rs. 11 and 12 E., heretofore described.

Thence,

From the cor. Ts. 28 and 29 S., Rs. 11 and 12 E.

East, bet. secs. 6 and 31.

Descend gradually over rolling land through scattering undergrowth of shadscale and sagebrush.

10.55 Wash, 60 lks. wide, 30 ft. deep, drains N. 20° E.

13.50 Spur, 40 ft. high, projects N.

16.30 Wash, 150 lks. wide, 30 ft. deep, drains N. 10° W.

35.50 Spur, 50 ft. high, projects N.

38.40 On rolling land.

Set an iron post, 3 ft. long, 1 in. dia., 26 ins. in the ground, for ¼ sec. cor., with brass cap marked.

¼ S31 / S6

1922

Dig pits, 18 x 18 x 12 ins., E. and W. of post, 3 ft. dist.

45.00 Bottom of swale, 30 ft. deep, drains SW.

53.30 Spur, 30 ft. high, projects SW.

78.40 On rolling land.

Set an iron post, 3 ft. long, 2 ins. dia., 24 ins. in the ground, for cor. secs. 5, 6, 31 and 32, with brass cap marked.

T28S S31	R12E S32
S6	S5

T29S
1922

Deposited a trachyte, 12 x 10 x 6 ins., marked with a cross (X) at base of post.

Land, rolling, with a general northerly exposure and drainage.

Survey of the N. boundary of T. 29 S., R. 12 E.

Chains	
	Soil, deep sandy loam.
	Undergrowth, scattering shadscale and sagebrush.
	No timber.
	Fair grazing.
	East, bet. secs. 5 and 32.
	Ascend gradually over rolling land through scattering undergrowth of shadscale and sagebrush.
5.32	Bottom of swale, 20 ft. deep, drains SW.
40.00	On gentle W. slope.
	Set an iron post, 3 ft. long, 1 in. dia., 26 ins. in the ground, for ¼ sec. cor., with brass cap marked.
	¼ S32 / S5
	1922
	Deposit a memorial at base of post, which is a sandstone, 12 x 8 x 2 ins., marked with a cross (X).
71.30	Low ridge, 40 ft. high, bears N. 20° E. and S. 20° W.
80.00	On gentle E. slope.
	Set an iron post, 3 ft. long, 2 ins. dia., 24 ins. in the ground, for cor. secs. 4, 5, 32 and 33, with a brass cap marked.
	T28S R12E S32 S33 S5 S4 T29S 1922
	Deposit a memorial at base of post, which is a sandstone, 12 x 8 x 6 ins., marked with cross (X).
	Land, rolling, with a general southwesterly exposure and drainage.
	Soil, deep sandy loam.
	Undergrowth, scattering shadscale and sagenrush.
	No timber.
	Fair grazing.

Chains	
	East, bet. secs. 4 and 33.
	Descend gradually over rolling land through scattering undergrowth of shadscale and sagebrush.
5.60	Bottom of draw, 10 ft. deep, drains N.
28.40	Spur, 20 ft. high, projects N.
40.00	On rolling land.
	Set an iron post, 3 ft. long, 1 in. dia., 26 ins. in the ground, for ¼ sec. cor., with brass cap marked.
	¼ S33 / S4
	1922
	Deposit a memorial at base of post, which is a granite, 12 x 8 x 6 ins., marked with cross (X).
48.20	Spur, 20 ft. high, projects N. 20° W.
58.70	Draw 35 ft. deep, drains N.
80.00	On rolling land.
	Set an iron post, 3 ft. long, 2 ins. dia., 24 ins. in the ground, for cor. secs. 3, 4, 33 and 34, with brass cap marked.
	T28S R12E S33 S34 S4 S3 T29S 1922
	Deposit a memorial at base of post, which is a sandstone, 10 x 6 x 2 ins., marked with cross (X).
	Land, rolling with a general northerly exposure and drainage
	Soil, deep sandy loam.
	Undergrowth, scattering shadscale and sagebrush.
	No timber.
	Fair grazing.
	East, bet. secs. 3 and 34.
	Ascend gradually over rolling land through scattering undergrowth of shadscale and sagebrush.
5.30	Spur, 30 ft. high, projects N.
8.70	Draw, 10 ft. deep, drains N.

Survey of the N. boundary of T. 29 S., R. 12 E.

Chains	
23.70	Spur, 30 ft. high, projects N. 10° W.
30.30	Draw, 10 ft. deep, drains N. 10° W.
40.00	On rolling land.
	Set an iron post, 3 ft. long, 1 in. dia., 26 ins. in the ground, for ¼ sec. cor., with brass cap marked.
	S34 / ¼ / S3
	1922
	Deposit a memorial at base of post, which is a sandstone, 6 x 5 x 2 ins., marked with cross (X).
42.40	Ridge, 30 ft. high, bears N. and S.
80.00	On rolling land.
	Set an iron post, 3 ft. long, 2 ins. dia., 24 ins. in the ground, for cor. secs. 2, 3, 34 and 35, with brass cap marked.
	T28S R12E / S34 S35 / S3 S2 / T29S
	1922
	Raise a mound of stone, 2 ft. base, 1½ ft. high, W. of cor.
	Land, rolling, with a general northerly exposure and drainage.
	Soil, deep sandy loam.
	Undergrowth, scattering shadscale and sagebrush.
	No timber.
	Fair grazing.

	East, bet. secs. 2 and 35.
	Descend gradually over rolling land through scattering undergrowth of shadscale and sagebrush.
9.00	Ridge, 20 ft. high, bears N. 10° W. and S. 10° E.
36.80	Draw, 10 ft. deep, drains N. 20° W.
40.00	On rolling land.
	Set an iron post, 3 ft. long, 1 in. dia., 26 ins. in the ground, for ¼ sec. cor., with brass cap marked.
	S35 / ¼ / S2
	1922

Survey of the N. boundary of T. 29 S., R. 12 E.

Chains	
	Deposit a memorial at base of post, which is a granite, 8 x 8 x 6 ins., marked with a cross (X).
43.00	Spur, 20 ft. high, projects N. 20° W.
51.70	Draw, 15 ft. deep, drains N. 20° W.
80.00	On rolling land.
	Set an iron post, 3 ft. long, 2 ins. dia., 24 ins. in the ground, for cor. secs. 1, 2, 35 and 36, with brass cap marked.

T28S | R12E
S35 | S36
S2 | S1
T29S
1922

	Deposit a memorial at base of post, which is a granite, 14 x 8 x 8 ins., marked with a cross (X).
	Land, rolling, with a general northerly exposure and drainage.
	Soil, deep sandy loam.
	Undergrowth, scattering shadscale and sagebrush.
	No timber.
	Fair grazing.

	East, bet. secs. 1 and 36.
	Descend gradually over rolling land through scattering undergrowth of shadscale and sagebrush.
3.70	Ridge, 20 ft. high, bears N. 30° W. and S. 30° E.
9.00	Draw, 15 ft. deep, drains N. 30° W.
40.00	On rolling land.
	Set an iron post, 3 ft. long, 1 in. dia., 26 ins. in the ground, for ¼ sec. cor., with brass cap marked.

S36
¼
S1
1922

	Deposit a memorial at base of post, which is a granite 13 x 8 x 6 ins., marked with cross (X).
50.00	Ridge, 20 ft. high, bears N. and S.
65.80	Swale, 20 ft. deep, drains N. 60° W.

Subdivision of T. 29 S., R. 12 E.

Chains	
73.50.	Ridge, 15 ft. high, bears N. 80° E. and S. 80° W.
78.60	Draw, 10 ft. deep, drains N. 80° E.
80.00	The cor. Ts. 28 and 29 S., Rs. 12 and 13 E.
	Land, rolling, with a general northeasterly exposure and drainage.
	Soil, deep sandy loam.
	Undergrowth, scattering shadscale and sagebrush.
	No timber.
	Fair grazing.

Subdivision of T. 29 S., R. 12 E.

From the cor. on the S. bdy. of the township for secs. 1, 2, 35 and 36, which is an iron post, 2 ins. dia., extending 12 ins. above ground, with brass cap properly marked and witnessed, set by me during the survey of T. 30 S., R. 12 E., in the year 1921.

N. 0°01' W., bet. secs. 35 and 36.

Descend gradually over broken land through scattering undergrowth of shadscale and sagebrush.

26.60 Top of abrupt descent over broken sandstone ledges which form the S. breaks of Beaver Wash, bears NE. and SW.

40.00 On sandstone surface rock, 200 ft. below sec. cor., mark a cross (X) for exact cor. point, over which.

Set an iron post, 3 ft. long, 1 in. dia., 30 ins. in a mound of stone, for ¼ sec. cor., with brass cap marked.

¼
S35 | S36
1922

50.00 Base of abrupt descent, 50 ft. below the ¼ sec. cor., bears N. 15° E. and S. 15° W., thence over rolling bottom of Beaver Wash.

74.30 Main water course of Beaver Wash, 80 lks. wide, 12 ft. deep, drains NE.

80.00 On rolling bottom of Beaver Wash.

Chains	
	Set an iron post, 3 ft. long, 2 ins. dia., 24 ins. in th ground, for cor. secs. 25, 26, 35 and 36, with brass cap marked. T29S R12E S26 S25 S35 S36 1922 Raise a mound of stone, 2 ft. base, 1½ ft. high, W. of co Land, broken with a general northeasterly exposure and drainage. Soil, shallow sandy loam, lying on sandstone bedrock. Undergrowth, scattering shadscale and sagebrush. No timber. Fair grazing.
	East, on random line bet. secs. 25 and 36.
40.00	Set temp. ¼ sec. cor.
79.96	Intersect the E. bdy. of the township, 2 lks. S. of the cor. secs. 25, 30, 31 and 36.
	Thence,
	S. 89°59' W., on true line bet. secs. 25 and 36.
	Descend gradually over rolling land through scattering undergrowth of shadscale and black brush.
22.50	Descent becomes more abrupt, bears NE. and SW.
39.98	On sandstone surface rock, 130 ft. below the sec. cor., mark a cross (X) for exact cor. point, over which.
	Set an iron post, 3 ft. long, 1 in. dia., 30 ins. in a mou of stone, for ¼ sec. cor., with brass cap marked. ¼ S25 / S36 1922
44.80	Top of sandstone breaks which form the S. rim of Beaver Wash, bears N. 15° E. and S. 15° W.; thence descend abruptly over broken sandstone ledges.
65.50	Base of descent from top of breaks, 320 ft. below the ¼ sec. cor., bears N. 75° E. and S. 75° W.; thence over rolling bottom of Beaver Wash.

Chains	
73.80	The main water course of Beaver Wash, 40 lks. wide, 12 ft. deep, drains SE.
79.36	The cor. secs. 25, 26, 35 and 36.
	Land, broken, with a general northeasterly exposure and drainage.
	Soil, shallow sandy loam lying on sandstone bed rock.
	Undergrowth, scattering shadscale and black brush.
	No timber.
	Fair grazing.
	N. 0°01' W., bet. secs. 25 and 26.
	Ascend abruptly over broken sandstone ledges through scattering undergrowth of shadscale and black brush.
1.30	Leave bottom of Beaver Wash, bears NE. and SW.; thence ascend abruptly over broken sandstone ledges which form the N. breaks of Beaver Wash.
10.00	SE. point of sandstone spur. 245 ft. above sec. cor.; continue abrupt ascent.
19.53	Inaccessible sandstone ledges make chaining to the N. of this point impracticable, I therefore determine the dist. to top of N. breaks of Beaver Wash by triangulation as follows. Set flag "A" at the 19.53 chs. point and flag "B" on line N. at top of ledges. From flag "B", run a base line, N. 87°52' W., 16.73 chs. dist. and erect flag "C". From flag "A", flag "C" bears N. 34° W.

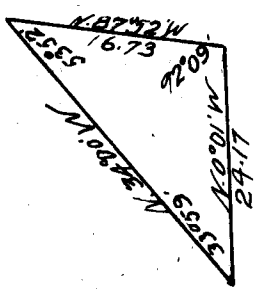

Distance on line	19.53 chs.
Distance by triangulation	24.17 chs.
	43.70 chs.
Distance by return measurement	3.70 chs.
	40.00 chs.

Approximate topography bet. points of triangulation.

Chains

27.00 Gulch, 140 ft. below spur, drains E.; ascend abruptly.

40.00 On broken E. slope, 115 ft. above gulch.

Set an iron post, 3 ft. long, 1 in. dia., 10 ins. in the ground to bed rock and in a mound of stone, for ¼ sec. cor., with brass cap marked.

¼
S26 | S25
1922

Raise a mound of stone, 2 ft. base, 1½ ft. high, W. of co

43.70 To point of triangulation at top of N. breaks of Beaver Wash, 30 ft. above the ¼ sec. cor., bears NE. and SW.; thence ascend gradually over rolling S. slope.

80.00 On gentle S. slope, 75 ft. above top of breaks.

Set an iron post, 3 ft. long, 2 ins. dia., 24 ins. in the ground, for cor. secs. 23, 24, 25 and 26, with brass ca marked.

T29S | R12E
S23 | S24
S26 | S25
1922

Raise a mound of stone, 2 ft. base, 1½ ft. high, W. of co

Land, broken by sandstone ledges with a general northeast exposure and drainage on S. 43.70 chs., rolling sand hil with a general southerly exposure and drainage on remai of mile.

Soil, shallow sandy loam lying on sandstone bed rock.

Undergrowth, scattering shadscale and black brush.

No timber.

Fair grazing.

N. 89°59' E., on random line bet. secs. 24 and 25.

30.43 Set temp. point for witness ¼ sec. cor.

40.00 Point for the ¼ sec. cor. falls in sandstone ledges.

79.86 Intersect the E. bdy. of the township, 7 lks. S. of the cor. secs. 19, 24, 25 and 30.

Thence,

Chains	
	S. 89°56' W., on true line bet. secs. 24 and 25.
	Descend gradually over rolling land through scattering undergrowth of shadscale and black brush.
12.00	Top of E. breaks of Beaver Wash, 75 ft. below cor., bears N. and S.; thence descend abruptly over broken sandstone ledges.
38.00	Bottom of Beaver Wash, dry, 480 ft. below top of E. breaks, drains N.; thence ascend abruptly over broken sandstone ledges.
39.93	Point for the ¼ sec. cor. falls in sandstone ledges where a permanent cor. cannot be set; no cor. set.
49.43	On sandstone surface rock, 300 ft. above Beaver Wash, mark a cross (X), over which.
	Set an iron post, 3 ft. long, 1 in. dia., 30 ins. in a mound of stone, for witness cor. to the ¼ sec. cor. secs. 24 and 25, with brass cap marked.
	¼ S24/S25 WC 1922
56.40	Top of W. breaks of Beaver Wash, 70 ft. above the ¼ sec. cor., bears N. and S.; thence ascend gradually over rolling land.
79.86	The cor. secs. 23, 24, 25 and 26.
	Land, broken by the breaks of Beaver Wash with a general northerly exposure and drainage.
	Soil, shallow sandy loam lying on sandstone bed rock.
	Undergrowth, scattering shadscale and black brush.
	No timber.
	Fair grazing.
	N. 0°01' W., bet. secs. 23 and 24.
	Ascend gradually over rolling land through scattering undergrowth of shadscale and black brush.
23.40	Ridge, 180 ft. above cor., bears NE. and SW.; descend gradually over rolling NW. slope.

Subdivision of T. 29 S., R. 12 E.

Chains	
40.00	On rolling land, 40 ft. below ridge.
	Set an iron post, 3 ft. long, 1 in. dia., 26 ins. in the ground, for ¼ sec. cor., with brass cap marked.
	¼ / S23 | S24 / 1922
	Dig pits, 18 x 18 x 12 ins., N. and S. of post, 3 ft. di
47.00	Slope changes from NW. to N.
80.00	On rolling land, 90 ft. below the ¼ sec. cor.
	Set an iron post, 3 ft. long, 2 ins. dia., 24 ins. in th ground, for cor. secs. 13, 14, 23 and 24, with brass c marked.
	T29S | R12E / S14 | S13 / S23 | S24 / 1922
	Dig pits, 18 x 18 x 12 ins., in each sec., 3 ft. dist. from post.
	Land, rolling with a general northerly exposure and drair
	Soil, deep sandy loam.
	Undergrowth, scattering shadscale and black brush.
	No timber.
	Fair grazing.
	N. 89°56' E., on random line bet. secs. 13 and 24.
39.70	Set temp. witness ¼ sec. cor.
40.00	Point falls in broken sandstone ledges.
79.86	Intersect the E. bdy. of the township, 9 lks. N. of the true point for cor. secs. 13, 18, 19 and 24.
	Thence,
	West, on true line bet. secs. 13 and 24, counting dist. from true cor. point.
	Descend abruptly over broken sandstone ledges which form the E. breaks of Beaver Wash, through scattering undergrowth of shadscale and black brush.

Chains	
9.14	The witness cor. to the cor. secs. 13, 18, 19 and 24.
17.00	Beaver Wash, stream of alkali water, 5 lks. wide, 3 ins. deep, in channel, 50 lks. wide, 4 ft. deep, 200 ft. below the witness sec. cor., drains N.; thence ascend abruptly over broken W. breaks of Beaver Wash.
32.33	True point for the ¼ sec. cor. falls in sandstone ledges, no cor. set.
40.16	At top of W. breaks of Beaver Wash, 370 ft. above bottom, bears N. and S.
	Set an iron post, 3 ft. long, 1 in. dia., 12 ins. in the ground to bed rock and in a mound of stone, for witness cor. to the ¼ sec. cor. secs. 13 and 24, with brass cap marked.
	S13 / ¼ WC / S24
	1922
	Raise a mound of stone, 2 ft. base, 1½ ft. high, N. of cor.
	Thence ascend gradually over rolling land.
61.00	Ridge, 150 ft. above the witness ¼ sec. cor., bears N. and S., descend gradually.
79.86	The cor. secs. 13, 14, 23 and 24.
	Land, broken by breaks of Beaver Wash with a general northerly exposure and drainage.
	Soil, shallow sandy loam lying on sandstone bed rock.
	Undergrowth, scattering shadscale and black brush.
	No timber.
	Fair grazing.

	N. 0°01' W., bet. secs. 13 and 14.
	Descend gradually over rolling land through scattering undergrowth of shadscale and black brush.
40.00	On rolling land, 25 ft. below sec. cor.
	Set an iron post, 3 ft. long, 1 in. dia., 26 ins. in the ground, for ¼ sec. cor., with brass cap marked.
	¼ / S14 | S13
	1922

Chains	
	Dig pits, 18 x 18 x 12 ins., N. and S. of post, 3 ft. di
62.00	Bottom of swale, 25 ft. below the ¼ sec. cor., drains W. ascend gradually.
80.00	On gentle S. slope, 20 ft. above swale.
	Set an iron post, 3 ft. long, 2 ins. dia., 24 ins. in the ground, for cor. secs. 11, 12, 13 and 14, with brass ca marked.

T23S	R12E
S11	S12
S14	S13

1922

Dig pits, 18 x 18 x 12 ins., in each sec., 3 ft. dist. from post.

Land, rolling with a general westerly exposure and drainage.

Soil, deep sandy loam.

Undergrowth, scattering shadscale and black brush.

No timber.

Fair grazing.

Chains	
	East, on random line bet. secs. 12 and 13.
40.00	Set temp. ¼ sec. cor.
80.10	Intersect the E. bdy. of the township, 9 lks. N. of the true point for cor. secs. 7, 12, 13 and 18.
	Thence,
	N. 89°56' W., on true line bet. secs. 12 and 13, counting dist. from true cor. point.
	Ascend abruptly over broken sandstone ledges through scattering undergrowth of shadscale and black brush.
1.50	Top of W. breaks of Beaver Wash, 40 ft. above true point for sec. cor., bears N. and S.
14.30	Ascent becomes more gradual and land more rolling, bears N. and S.
40.05	On rolling land, 30 ft. above the top of breaks of Beaver wash.
	Set an iron post, 3 ft. long, 1 in. dia., 26 ins. in the ground, for ¼ sec. cor., with brass cap marked,

Chains

$\frac{1}{4}$ S12 / S13

1922

Dig pits, 18 x 18 x 12 ins., E. and W. of post, 3 ft. dist.

50.00 Ridge, 45 ft. above the $\frac{1}{4}$ sec. cor., bears N. and S.; descend gradually.

50.10 The cor. secs. 11, 12, 13 and 14, 45 ft. below ridge.

Land, broken on E. 14.30 chs., rolling remainder of mile.

Soil, deep sandy loam.

Drainage, E. into Beaver Wash on E. 50.00 chs., SW. into Beaver Wash remainder of mile.

Undergrowth, scattering shadscale and black brush.

No timber.

Fair grazing.

N. 0°01' W., bet. secs. 11 and 12.

Ascend gradually over rolling land through scattering undergrowth of shadscale and black brush.

0.00 On rolling top of ridge, 130 ft. above the sec. cor., bears NE. and SW.

Set an iron post, 3 ft. long, 1 in. dia., 26 ins. in the ground, for $\frac{1}{4}$ sec. cor., with brass cap marked.

$\frac{1}{4}$

S11 | S12

1922

Dig pits, 18 x 18 x 12 ins., N. and S. of post, 3 ft. dist.

0.00 On rolling land, 50 ft. below the $\frac{1}{4}$ sec. cor.

Set an iron post, 3 ft. long, 2 ins. dia., 24 ins. in the ground, for cor. secs. 1, 2, 11 and 12, with brass cap marked.

T29S	R12E
S2	S1
S11	S12

1922

Dig pits, 18 x 18 x 12 ins., in each sec., 3 ft. dist. from post.

Land, rolling with a general northeasterly exposure and drainage.

Chains	
	Soil, deep sandy loam.
	Undergrowth, scattering shadscale and black brush.
	No timber.
	Fair grazing.

	S. 89°56' E., on random line bet. secs. 1 and 12.
40.00	Set temp. ¼ sec. cor.
80.10	Intersect the E. bdy. of the township, 2 lks. N. of the cor. secs. 1, 6, 7 and 12.
	Thence,
	N. 89°55' W., on true line bet. secs. 1 and 12.
	Ascend gradually over rolling land through scattering undergrowth of shadscale and black brush.
18.00	Ridge, 25 ft. above cor., bears NE. and SW.; descend gradually.
40.05	On rolling land, 25 ft. below ridge.
	Set an iron post, 3 ft. long, 1 in. dia., 26 ins. in the ground, for ¼ sec. cor., with brass cap marked.
	¼ S1 / S12
	1922
	Dig pits, 18 x 18 x 12 ins., E. and W. of post, 3 ft. dist
80.10	The cor. secs. 1, 2, 11 and 12.
	Land, rolling with a general northeasterly exposure and drainage.
	Soil, deep sandy loam.
	Undergrowth, scattering shadscale and black brush.
	No timber.
	Fair grazing.

	North, on random line bet. secs. 1 and 2.
40.00	Set temp. ¼ sec. cor.
83.16	Intersect the N. bdy. of the township, 19 lks. W. of the cor. secs. 1, 2, 35 and 36.

Chains	
	Thence,
	S. 0°08' W., on true line bet. secs. 1 and 2.
	Ascend gradually over rolling land through scattering undergrowth of shadscale and black brush.
43.16	On rolling land.
	Set an iron post, 3 ft. long, 1 in. dia., 26 ins. in the ground, for ¼ sec. cor., with brass cap marked.
	¼ S2 | S1 1922
	Dig pits, 18 x 18 x 12 ins., N. and S. of post, 3 ft. dist.
66.20	Ridge, 20 ft. high, bears NE. and SW.
73.20	Draw, 15 ft. deep, drains NE.
83.16	The cor. secs. 1, 2, 11 and 12.
	Land, rolling, with a general northerly exposure and drainage.
	Soil, deep sandy loam.
	Undergrowth, scattering shadscale and black brush.
	No timber.
	Fair grazing.

	From the cor. on the S. bdy. of the township for secs. 2, 3, 34 and 35, which is an iron post, 2 ins. dia., extending 12 ins. above ground, with brass cap properly marked and witnessed, set by me during the survey of T. 30 S., R. 12 E., in year 1921.
	N. 0°01' W., bet. secs. 34 and 35.
	Descend gradually over broken land through scattering undergrowth of shadscale and black brush.
5.50	Top of abrupt descent into Beaver Wash, bears E. and W.
18.00	Base of abrupt descent, 145 ft. below top, bears E. and W.; thence over rolling bottom of Beaver Wash.
21.00	Main water course of Beaver Wash, 40 lks. wide, 5 ft. deep, drains NE.
22.50	Leave rolling bottom of wash, bears NE. and SW.; thence

Chains	
	ascend abrupt N. breaks of Beaver Wash.
37.40	Top of N. breaks of Beaver Wash, 150 ft. above the ¼ sec cor., bears NE. and SW.; thence ascend gradually.
40.00	On rolling land.
	Set an iron post, 3 ft. long, 1 in. dia., 26 ins. in the ground, for ¼ sec. cor., with brass cap marked.

¼

S34 | S35

1922

	Raise a mound of stone, 2 ft. base, 1½ ft. high, W. of co
	Continue gradual ascent along W. slope of ridge.
79.40	Draw, 15 ft. deep, drains SW.
80.00	On rolling land.
	Set an iron post, 3 ft. long, 2 ins. dia., 24 ins. in the ground, for cor. secs. 26, 27, 34 and 35, with brass ca marked.

T29S | R12E
S27 | S26
S34 | S35

1922

	Raise a mound of stone, 2 ft. base, 1½ ft. high, W. of co
	Land, broken with a general easterly exposure and drainag
	Soil, shallow sandy loam lying on sandstone bed rock.
	Undergrowth, scattering shadscale and black brush.
	No timber.
	Fair grazing.

	East, on random line bet. secs. 26 and 35.
40.00	Set temp. ¼ sec. cor.
80.00	Intersect the N. and S. line, 7 lks. N. of the cor. secs. 25, 26, 35 and 36.
	Thence,
	N. 89°57' W., on true line bet. secs. 26 and 35.
	Ascend abruptly over broken N. breaks of Beaver Wash through scattering undergrowth of shadscale and black brush.

Chains	
15.40	Top of breaks of Beaver Wash, 280 ft. above sec. cor., bears N. and S.; thence descend gradually over rolling top of bench, bears N. and S.
40.00	On rolling land.
	Set an iron post, 3 ft. long, 1 in. dia., 26 ins. in the ground, for ¼ sec. cor., with brass cap marked.
	¼ S26 / S35
	1922
	Dig pits, 18 x 18 x 12 ins., E. and W. of post, 3 ft. dist.
52.00	Draw, 30 ft. deep, drains S. 20° W.
70.80	Spur, 20 ft. high, projects SW.
79.50	Draw, 30 ft. deep, drains SW.
80.00	The cor. secs. 26, 27, 34 and 35.
	Land, broken by breaks of Beaver Wash with a general easterly exposure and drainage on E. 15.40 chs., rolling bench land with a general southwesterly exposure and drainage remainder of mile.
	Soil, deep sandy loam.
	Undergrowth, scattering shadscale and black brush.
	No timber.
	Fair grazing.
	N. 0°01' W., bet. secs. 26 and 27.
	Ascend gradually over broken land through scattering undergrowth of shadscale and black brush.
5.00	Spur, 20 ft. high, projects SW.
40.00	On broken land.
	Set an iron post, 3 ft. long, 1 in. dia., 26 ins. in the ground, for ¼ sec. cor., with brass cap marked.
	¼ S27 | S26
	1922
	Dig pits, 18 x 18 x 12 ins., N. and S. of post, 3 ft. dist.
51.00	Wash, 50 lks. wide, 10 ft. deep, drains SW.

Chains	
80.00	Point for the sec. cor. falls in wash, 70 lks. wide, 25 deep, drains SW.; no cor. set.
80.50	On top of spur, 26 ft. above wash, projects SW.
	Set an iron post, 3 ft. long, 2 ins. dia., 24 ins. in the ground, for witness cor. to the cor. secs. 22, 23, 26 and 27, with brass cap marked.

T23S | R12E
S22 | S23
S27 | S26
W C
1922

Dig pits, 18 x 18 x 12 ins., in each sec., 3 ft. dist. from post.

Land, broken, with a general southwesterly exposure and drainage.

Soil, deep sandy loam.

Undergrowth, scattering shadscale and black brush.

No timber.

Fair grazing.

From the true point for cor. secs. 22, 23, 26 and 27 S. 89°57' E., on random line bet. secs. 23 and 26.

Chains	
40.00	Set temp. ¼ sec. cor.
80.06	Intersect the N. and S. line, 16 lks. S. of the cor. secs 23, 24, 25 and 26.

Thence,

S. 89°56' W., on true line bet. secs. 23 and 26.

Ascend gradually over rolling land through scattering undergrowth of shadscale and black brush.

Chains	
17.90	Ridge, 40 ft. high, bears NE. and SW.
40.03	On rolling land.
	Set an iron post, 3 ft. long, 1 in. dia., 26 ins. in the ground, for ¼ sec. cor., with brass cap marked.

¼ S23
S26

1922

Raise a mound of stone, 2 ft. base, 1½ ft. high, N. of cor.

Chains	
80.06	The point for cor. secs. 22, 23, 26 and 27.
	Land, rolling with a general southwesterly exposure and drainage.
	Soil, deep sandy loam.
	Undergrowth, scattering shadscale and black brush.
	No timber.
	Fair grazing.

From the true point for cor. secs. 22, 23, 26 and 27.

N. 0°01' W., bet. secs. 22 and 23.

Over rolling land through scattering undergrowth of shadscale and black brush.

.50 The witness cor. to the cor. secs. 22, 23, 26 and 27.

12.00 Draw, 20 ft. deep, drains SW.

40.00 On rolling land.

Set an iron post, 3 ft. long, 1 in. dia., 26 ins. in the ground, for $\frac{1}{4}$ sec. cor., with brass cap marked.

$\frac{1}{4}$

S22 | S23

1922.

Raise a mound of stone, 2 ft. base, $1\frac{1}{2}$ ft. high, W. of cor.

80.00 On rolling. land.

Set an iron post, 3 ft. long, 2 ins. dia., 24 ins. in the ground, for cor. secs. 14, 15, 22 and 23, with brass cap marked.

T29S S15	R12E S14
S22	S23

1922.

Raise a mound of stone, 2 ft. base, $1\frac{1}{2}$ ft. high, W. of cor.

Land, rolling with a general southerly exposure and drainage.

Soil, deep sandy loam.

Undergrowth, scattering shadscale and black brush.

No timber.

Fair grazing.

Chains	
	N. 89°56' E., on random line bet. secs. 14 and 23.
40.00	Set temp. ¼ sec. cor.
80.08	Intersect the N. and S. line, 19 lks. N. of the cor. sec 13, 14, 23 and 24.
	Thence,
	N. 89°56' W., on true line bet. secs. 14 and 23.
	Descend gradually over rolling land through scattering undergrowth of shadscale and black brush.
40.04	On rolling land, 30 ft. below the sec. cor.
	Set an iron post, 3 ft. long, 1 in. dia., 26 ins. in the ground, for ¼ sec. cor., with brass cap marked.
	¼ S14 / S23
	1922
	Dig pits, 18 x 18 x 12 ins., E. and W. of post, 3 ft. dia
41.70	Swale, 70 ft. deep, drains SW.
77.70	Draw, 30 ft. deep, drains S.
80.08	The cor. of secs. 14, 15, 22 and 23.
	Land, rolling with a general southwesterly exposure and drainage.
	Soil, deep sandy loam.
	Undergrowth, scattering shadscale and black brush.
	No timber.
	Fair grazing.
	N. 0°01' W., bet. secs. 14 and 15.
	Ascend gradually over rolling land through scattering undergrowth of shadscale and black brush.
40.00	On rolling land, 140 ft. above sec. cor.
	Set an iron post, 3 ft. long, 1 in. dia., 26 ins. in the ground, for ¼ sec. cor., with brass cap marked.
	¼ S15 | S14
	1922
	Raise a mound of stone, 2 ft. base, 1½ ft. high, W. of cor

Chains.

45.00 Enter rolling top of ridge, 20 ft. above the ¼ sec. cor., bears NE. and SW.

80.00 On rolling top of ridge, bears NE. and SW.

Set an iron post, 3 ft. long, 2 ins. dia., 24 ins. in the ground, for cor. secs. 10, 11, 14 and 15, with brass cap marked.

T29S	R12E
S10	S11
S15	S14

1922

Dig pits, 18 x 18 x 12 ins., in each sec., 3 ft. dist. from post.

Land, rolling with a general southwesterly exposure and drainage.

Soil, deep sandy loam.

Undergrowth, scattering shadscale and black brush.

No timber.

Fair grazing.

S. 89°56' E., on random line bet. secs. 11 and 14.

40.00 Set temp. ¼ sec. cor.

80.08 Intersect the N. and S. line, 9 lks. S. of the cor. secs. 11, 12, 13 and 14.

Thence,

West, on true line bet. secs. 11 and 14.

Ascend gradually over rolling land through scattering undergrowth of shadscale and black brush.

40.04 On rolling land.

Set an iron post, 3 ft. long, 1 in. dia., 26 ins. in the ground, for ¼ sec. cor., with brass cap marked.

S11
¼
S14

1922.

Dig pits, 18 x 18 x 12 ins., E. and W. of post, 3 ft. dist.

53.00 Enter rolling top of ridge, 45 ft. above the ¼ sec. cor., bears NE. and SW.

Chains

80.08 The cor. secs. 10, 11, 14 and 15.

Land, rolling with a general southeasterly exposure and drainage.

Soil, deep sandy loam.

Undergrowth, scattering shadscale and black brush.

No timber.

Fair grazing.

N. 0°01' W., bet. secs. 10 and 11.

Over rolling land through scattering undergrowth of shad scale and black brush.

24.20 Leave rolling top of ridge, bears NE. and SW.; descend gradually.

37.00 Base of descent from ridge, 130 ft. below top, bears NE. and SW.

40.00 On rolling land.

Set an iron post, 3 ft. long, 1 in. dia., 26 ins. in the ground, for ¼ sec. cor., with brass cap marked.

¼

S10 | S11

1922

Raise a mound of stone, 2 ft. base, 1½ ft. high, W. of co

80.00 On rolling land.

Set an iron post, 3 ft. long, 2 ins. dia., 24 ins. in the ground, for cor. secs. 2, 3, 10 and 11, with brass cap marked.

T29S R12E

S3 | S2

S10 | S11

1922

Dig pits, 18 x 18 x 12 ins., in each sec., 3 ft. dist. from post.

Land, rolling with a general northwesterly exposure and drainage.

Soil, deep sandy loam.

Undergrowth, scattering shadscale and black brush.

No timber. Fair grazing.

Chains	
	East, on random line bet. secs. 2 and 11.
40.00	Set temp. ¼ sec. cor.
80.12	Intersect the N. and S. line, at the cor. secs. 1, 2, 11 and 12.
	Thence,
	West, on true line bet. secs. 2 and 11.
	Descend gradually over rolling land through scattering undergrowth of shadscale and black brush.
8.00	Draw, 10 ft. deep, drains NE.
19.80	Rolling top of ridge, 20 ft. high, bears N. 30° E. and S. 30° W.
40.06	On rolling land.
	Set an iron post, 3 ft. long, 1 in. dia., 26 ins. in the ground, for ¼ sec. cor., with brass cap marked.
	¼ S2 / S11
	1922
	Dig pits, 18 x 18 x 12 ins., E. and W. of post, 3 ft. dist.
52.60	Head of draw, 10 ft. deep, drains NW.
80.12	The cor. secs. 2, 3, 10 and 11.
	Land, rolling with a general northwesterly exposure and drainage.
	Soil, deep sandy loam.
	Undergrowth, scattering shadscale and black brush.
	No timber.
	Fair grazing.
	N. 0°08' E., on random line bet. secs. 2 and 3.
40.00	Set temp. ¼ sec. cor.
83.20	Intersect the N. bdy. of the township, 14 lks. W. of the cor. secs. 2, 3, 34 and 35.
	Thence,
	S. 0°14' W., on true line bet. secs. 2 and 3.
	Ascend gradually over rolling land through scattering undergrowth of shadscale and black brush.

Chains

30.70 Enter Rolling top of spur, bears NW. and SE.

43.20 On rolling top of spur, 30 ft. high, projects NW.

Set an iron post, 3 ft. long, 1 in. dia., 26 ins. in the ground, for ¼ sec. cor., with brass cap marked.

S3 | S2
1922

Dig pits, 18 x 18 x 12 ins., N. and S. of post, 3 ft. dis

45.70 Leave rolling top of spur, bears N. 75° W. and S. 75° E.

71.00 Draw, 40 ft. deep, drains N. 75° W.

83.20 The cor. secs. 2, 3, 10 and 11.

Land, rolling with a general northwesterly exposure and drainage.

Soil, deep sandy loam.

Undergrowth, scattering shadscale and black brush.

No timber.

Fair grazing.

From the cor. on the S. bdy. of the township for secs. 3, 4, 33 and 34, which is an iron post, 2 ins. dia., extending 12 ins. above ground, with brass cap properly marked and witnessed, set by me during the survey of T. 30 S., R. 12 E., in year 1921.

N. 0°02' W., bet. secs. 33 and 34.

Descend gradually over rolling land through scattering undergrowth of shadscale and black brush.

40.00 On gentle N. slope.

Set an iron post, 3 ft. long, 1 in. dia., 26 ins. in the ground, for ¼ sec. cor., with brass cap marked.

S33 | S34
1922

Dig pits, 18 x 18 x 12 ins., N. and S. of post, 3 ft. dist

60.30 Beaver Wash, 75 lks. wide, 6 ft. deep, drains N. 70° E.; small stream of alkali water in bottom of wash, 5 lks. wide, 2 ins. deep, drains N. 70° E.

Chains	
75.10	Spur, 25 ft. high, projects E.
78.20	Draw, 5 ft. deep, drains S. 80° E.
80.00	On rolling land.
	Set an iron post, 3 ft. long, 2 ins. dia., 24 ins. in the ground, for cor. secs. 27, 28, 33 and 34, with brass cap marked.

T29S	R12E
S28	S27
S33	S34

1922

Raise a mound of stone, 2 ft. base, 1½ ft. high, W. of cor.

Land, rolling with a general easterly exposure and drainage.

Soil, deep sandy loam.

Undergrowth, scattering shadscale and black brush.

No timber.

Fair grazing.

East, on random line bet. secs. 27 and 34.

40.00 Set temp. ¼ sec. cor.

79.80 Intersect the N. and S. line, 9 lks. N. of the cor. secs. 26, 27, 34 and 35.

Thence,

N. 89°56' W., on true line bet. secs. 27 and 34.

Descend gradually over rolling land through scattering undergrowth of shadscale and black brush.

15.90 Draw, 20 ft. deep, drains S. 10° W.

18.20 Spur, 40 ft. high, projects S. 10° W.

24.20 Wash, 150 lks. wide, 20 ft. deep, drains S.

28.50 Spur, 20 ft. high, projects S. 20° W.

39.90 On rolling land.

Set an iron post, 3 ft. long, 1 in. dia., 12 ins. in the ground to bed rock and in a mound of stone, for ¼ sec. cor., with brass cap marked.

	S27
¼	S34

1922

Raise a mound of stone, 2 ft. base, 1½ ft. high, N. of cor.

Chains	
47.70	Draw, 10 ft. deep, drains S. 10° E.
50.50	Ridge, 10 ft. high, bears N. and S.
64.10	Draw, 10 ft. deep, drains SE.
78.60	Spur, 15 ft. high, projects SE.
79.80	The cor. secs. 27, 28, 33 and 34.
	Land, rolling with a general southerly exposure and drai
	Soil, deep sandy loam.
	Undergrowth, scattering shadscale and black brush.
	No timber.
	Fair grazing.

N. 0°02' W., bet. secs. 27 and 28.

Ascend gradually over rolling land through scattering undergrowth of shadscale and black brush.

6.10	Spur, 40 ft. high, projects SE.
31.20	Draw, 10 ft. deep, drains S. 30° E.
37.30	Spur, 20 ft. high, projects SE.
39.40	Draw, 10 ft. deep, drains SE.
40.00	On rolling land.

Set an iron post, 3 ft. long, 1 in. dia., 26 ins. in the ground, for ¼ sec. cor., with brass cap marked.

¼

S28 | S27

1922

Raise a mound of stone, 2 ft. base, 1½ ft. high, W. of cor

64.70	Spur, 15 ft. high, projects SE.
80.00	On top of sand ridge, 40 ft. high, bears NE. and SW.

Set an iron post, 3 ft. long, 2 ins. dia., 24 ins. in the ground, for cor. secs. 21, 22, 27 and 28, with brass cap marked.

T29S R12E	
S21	S22
S28	S27

1922

Dig pits, 18 x 18 x 12 ins., in each sec., 3 ft. dist. from post.

Chains	
	Land, rolling with a general southeasterly exposure and drainage.
	Soil, deep sandy loam.
	Undergrowth, scattering shadscale and black brush.
	No timber.
	Fair grazing.
	S. 89°56' E., on random line bet. secs. 22 and 27.
40.00	Set temp. ¼ sec. cor.
79.80	Intersect the N. and S. line, 2 lks. S. of the true point for cor. secs. 22, 23, 26 and 27.
	Thence, from the true point for cor. secs. 22, 23, 26 and 27.
	N. 89°57' W., on true line bet. secs. 22 and 27.
	Ascend gradually over rolling land through scattering undergrowth of shadscale and black brush.
4.20	Spur, 60 ft. high, projects S.
9.00	Wash, 60 lks. wide, 10 ft. deep, drains S. 15° E.
39.90	On top of ridge, 40 ft. high, bears N. and S.
	Set an iron post, 3 ft. long, 1 in. dia., 26 ins. in the ground, for ¼ sec. cor., with brass cap marked.
	¼ S22 / S27
	1922
	Dig pits, 18 x 18 x 12 ins., E. and W. of post, 3 ft. dist.
54.60	Draw, 10 ft. deep, drains S.
57.50	Spur, 30 ft. high, projects S.
61.90	Draw, 10 ft. deep, drains S.
79.80	The cor. secs. 21, 22, 27 and 28.
	Land, rolling with a general southerly exposure and drainage.
	Soil, deep sandy loam.
	Undergrowth, scattering shadscale and black brush.
	No timber.
	Fair grazing.
	N. 0°02' W., bet. secs. 21 and 22.

Chains	Notes
	Descend gradually over rolling land through scattering undergrowth of shadscale and black brush.
8.10	Draw, 10 ft. deep, drains S. 20° W.
38.00	Ridge, 50 ft. high, bears NE. and SW.
40.00	On gentle N. slope of ridge.
	Set an iron post, 3 ft. long, 1 in. dia., 12 ins. in the ground to bed rock and in a mound of stone, for ¼ sec. with brass cap marked.

¼
S21 | S22
1922

	Raise a mound of stone, 2 ft. base, 1½ ft. high, W. of co
40.30	Wash, 15 lks. wide, 8 ft. deep, drains S. 10° W.
67.30	Spur, 20 ft. high, projects SW.
80.00	On rolling land.
	Set an iron post, 3 ft. long, 2 ins. dia., 24 ins. in the ground, for cor. secs. 15, 16, 21 and 22, with brass ca marked.

T29S | R12E
S16 | S15
S21 | S22
1922

	Raise a mound of stone, 2 ft. base, 1½ ft. high, W. of co
	Land, rolling with a general southerly exposure and drain
	Soil, deep sandy loam.
	Undergrowth, scattering shadscale and black brush.
	No timber.
	Fair grazing.

	S. 89°57' E., on random line bet. secs. 15 and 22.
40.00	Set temp. ¼ sec. cor.
79.80	Intersect the N. and S. line, 7 lks. S. of the cor. secs. 14, 15, 22 and 23.
	Thence,
	West, on true line bet. secs. 15 and 22.
	Descend gradually over rolling land through scattering undergrowth of shadscale and black brush.

Chains	
39.00	On rolling land.
	Set an iron post, 3 ft. long, 1 in. dia., 26 ins. in the ground, for ¼ sec. cor., with brass cap marked.
	S15 / ¼ / S22 / 1922
	Dig pits, 18 x 18 x 12 ins., E. and W. of post, 3 ft. dist.
54.10	Ridge, 290 ft. high, bears NE. and SW.
79.80	The cor. secs. 15, 16, 21 and 22, 190 ft. below ridge.
	Land, rolling with a general southerly exposure and drainage.
	Soil, deep sandy loam.
	Undergrowth, scattering shadscale and black brush.
	No timber.
	Fair grazing.
	N. 0°02' W., bet. secs. 15 and 16.
	Descend gradually over rolling land through scattering undergrowth of shadscale and black brush.
7.60	Draw, 10 ft. deep, drains N. 60° W.
14.30	Ridge, 20 ft. high, bears N. 80° W. and S. 80° E.
28.00	Swale, 20 ft. deep, drains S. 30° W.
32.10	Spur, 30 ft. high, projects W.
40.00	On rolling land.
	Set an iron post, 3 ft. long, 1 in. dia., 26 ins. in the ground, for ¼ sec. cor., with brass cap marked.
	¼ / S16 | S15 / 1922
	Dig pits, 18 x 18 x 12 ins., N. and S. of post, 3 ft. dist.
80.00	On rolling land.
	Set an iron post, 3 ft. long, 2 ins. dia., 24 ins. in the ground, for cor. secs. 9, 10, 15 and 16, with brass cap marked.
	T29S | R12E S9 | S10 S16 | S15 1922

Chains	
	Dig pits, 18 x 18 x 12 ins., in each sec., 3 ft. dist. from post.
	Land, rolling with a general northwesterly exposure and drainage.
	Soil, deep sandy loam.
	Undergrowth, scattering shadscale and black brush.
	No timber.
	Fair grazing.
	East, on random line bet. secs. 10 and 15.
40.00	Set temp. ¼ sec. cor.
79.80	Intersect the N. and S. line, 5 lks. S. of the cor. secs. 10, 11, 14 and 15.
	Thence,
	S. 89°58' W., on true line bet. secs. 10 and 15.
	Descend gradually over rolling land through scattering undergrowth of shadscale and black brush.
11.00	Descend abruptly from rolling top of ridge, bears NE. and
15.00	Descend becomes more gradual, bears NE. and SW.
39.90	On rolling land. 140 ft. below top of ridge.
	Set an iron post, 3 ft. long, 1 in. dia., 26 ins. in the ground, for ¼ sec. cor., with brass cap marked.
	¼ S10 / S15
	1922.
	Dig pits, 18 x 18 x 12 ins., E. and W. of post, 3 ft. dist.
58.00	Bottom of swale, 15 ft. deep, drains NW.
79.80	The cor. secs. 9, 10, 15 and 16.
	Land, rolling with a general northwesterly exposure and drainage.
	Soil, deep sandy loam.
	Undergrowth, scattering shadscale and black brush.
	No timber.
	Fair grazing.

Chains

N. 0°02' W., bet. secs. 9 and 10.

Descend gradually over rolling land through scattering undergrowth of shadscale and black brush.

20.00 Swale, 30 ft. deep, drains NW.

40.00 On rolling land.

Set an iron post, 3 ft. long, 1 in. dia., 26 ins. in the ground, for ¼ sec. cor., with brass cap marked.

¼
S9 | S10
1922

Dig pits, 18 x 18 x 12 ins., N. and S. of post, 3 ft. dist.

46.10 Ridge, 15 ft. high, bears E. and W.

80.00 On rolling land.

Set an iron post, 3 ft. long, 2 ins. dia., 24 ins. in the ground, for cor. secs. 3, 4, 9 and 10, with brass cap marked.

T29S R12E
S4 | S3
S9 | S10
1922

Dig pits, 18 x 18 x 12 ins., in each sec., 3 ft. dist. from post.

Land, rolling with a general northerly exposure and drainage.

Soil, deep sandy loam.

Undergrowth, scattering shadscale and black brush.

No timber.

Fair grazing.

N. 89°58' E., on random line bet. secs. 3 and 10.

40.00 Set temp. ¼ sec. cor.

79.80 Intersect the N. and S. line, 2 lks. S. of the cor. secs. 2, 3, 10 and 11.

Thence,

S. 89°57' W., on true line bet. secs. 3 and 10.

Ascend gradually over rolling land through scattering undergrowth of shadscale and black brush.

Chains	
32.70	Ridge, 30 ft. high, bears N. and S.
39.90	On rolling land.
	Set an iron post, 3 ft. long, 1 in. dia., 26 ins. in the ground, for ¼ sec. cor., with brass cap marked.
	S3 / ¼ / S10 / 1922
	Dig pits, 18 x 18 x 12 ins., E. and W. of post, 3 ft. dis
57.70	Draw, 15 ft. deep, drains N.
73.80	Ridge, 15 ft. high, bears N. and S.
79.80	The cor. secs. 3, 4, 9 and 10.
	Land, rolling with a general northerly exposure and drain
	Soil, deep sandy loam.
	Undergrowth, scattering shadscale and black brush.
	No timber.
	Fair grazing.
	N. 0°14' E., on random line bet. secs. 3 and 4.
40.00	Set temp. ¼ sec. cor.
83.10	Intersect the N. bdy. of the township, 14 lks. E. of the cor. secs. 3, 4, 33 and 34.
	Thence,
	S. 0°08' W., on true line bet. secs. 3 and 4.
	Ascend gradually over rolling land through scattering undergrowth of shadscale and black brush.
4.00	Ridge, 40 ft. high, bears N. 20° E. and S. 20° W.
20.80	Draw, 15 ft. deep, drains N. 30° E.
25.20	Spur, 15 ft. high, projects NE.
40.40	Draw, 10 ft. deep, drains N. 20° E.
43.10	On rolling land.
	Set an iron post, 3 ft. long, 1 in. dia., 26 ins. in the ground, for ¼ sec. cor., with brass cap marked.
	¼ / S4 | S3 / 1922
	Dig pits, 18 x 18 x 12 ins., N. and S. of post, 3 ft. dis

Chains	
05.10	The cor. secs. 3, 4, 9 and 10.
	Land, rolling with a general northerly exposure and drainage.
	Soil, deep sandy loam.
	Undergrowth, scattering shadscale and black brush.
	No timber.
	Fair grazing.

From the cor. on the S. bdy. of the township for secs. 4, 5, 32 and 33, which is an iron post, 2 ins. dia., extending 12 ins. above ground, with brass cap, properly marked and witnessed, set by me during the survey of T. 30 S., R. 12 E., in year 1921.

N. 0°03' W., bet. secs. 32 and 33.

Ascend gradually over rolling land through scattering undergrowth of shadscale and black brush.

11.70 Spur, 20 ft. high, projects SE.

16.00 Draw, 20 ft. deep, drains SE.

23.10 Ridge, 20 ft. high, bears S. 20° E. and N. 20° W.

40.00 On rolling land.

Set an iron post, 3 ft. long, 1 in. dia., 26 ins. in the ground, for ¼ sec. cor., with brass cap marked.

	¼
S32	S33

1922

Dig pits, 18 x 18 x 12 ins., N. and S. of post, 3 ft. dist.

45.00 Wash, 40 lks. wide, 4 ft. deep, drains SE.

54.30 Sandstone spur, 40 ft. high, projects E.

80.00 On rolling land.

Set an iron post, 3 ft. long, 2 ins. dia., 24 ins. in the ground, for cor. secs. 28, 29, 32 and 33, with brass cap marked.

T29S	R12E
S29	S28
S32	S33

1922

Raise a mound of stone, 2 ft. base, 1½ ft. high, W. of cor.

From this cor., a lone sandstone butte bears N. 32°47' W.

Chains

Land, rolling with a general southeasterly exposure and drainage.

Soil, deep sandy loam.

Undergrowth, scattering shadscale and black brush.

No timber.

Fair grazing.

East, on random line bet. secs. 28 and 33.

40.00 Set temp. ¼ sec. cor.

80.00 Intersect the N. and S. line, at the cor. secs. 27, 28, 33 and 34.

Thence,

West, on true line bet. secs. 28 and 33.

Descend gradually over rolling land through scattering scattering undergrowth of shadscale and black brush.

4.00 Draw, 15 ft. deep, drains S. 70° E.

36.00 Spur, 30 ft. high, projects S.

40.00 On smooth sandstone surface rock, mark a cross (X) for exact cor. point over which.

Set an iron post, 3 ft. long, 1 in. dia., 30 ins. in a mound of stone, for ¼ sec. cor., with brass cap marked.

¼ S28 / S33

1922

47.40 Wash, 150 lks. wide, 10 ft. deep, drains S. 20° E.

71.20 Spur, 20 ft. high, projects S.

77.00 Draw, 10 ft. deep, drains S.

80.00 The cor. secs. 20, 21, 28 and 29.

Land, rolling with a general southerly exposure and drainage.

Soil, deep sandy loam.

Undergrowth, scattering shadscale and black brush.

No timber.

Fair grazing.

Chains	
	N. 0°03' W., bet. secs. 28 and 29.
	Descend gradually over rolling land through scattering undergrowth of shadscale and black brush.
.70	South side of large swale, bears N. 70° E. and S. 70° W.
9.20	Bottom of swale, 30 ft. deep, drains SE.
37.70	North side of swale, bears N. 80° E. and S. 80° W.
40.00	On rolling land.
	Set an iron post, 3 ft. long, 1 in. dia., 26 ins. in the ground, for ¼ sec. cor., with brass cap marked.

¼

S29 | S28

1922

	Dig pits, 18 x 18 x 12 ins., N. and S. of post, 3 ft. dist.
78.00	Ridge, 45 ft. high, bears N. 60° E. and S. 60° W.
80.00	On rolling land.
	Set an iron post, 3 ft. long, 2 ins. dia., 24 ins. in the ground, for cor. secs. 20, 21, 28 and 29, with brass cap marked.

T29S S20	R12E S21
S29	S28

1922.

	Dig pits, 18 x 18 x 12 ins., in each sec., 3 ft. dist. from post.
	From this cor., a stone mound on a lone butte bears S. 46°35' W.,
	Land, rolling with a general southerly exposure and drainage.
	Soil, deep sandy loam.
	Undergrowth, scattering shadscale and black brush.
	No timber.
	Fair grazing.
	East, on random line bet. secs. 21 and 28.
40.00	Set temp. ¼ sec. cor.
80.00	Intersect the N. and S. line, 2 lks. S. of the cor. secs. 21, 22, 27 and 28.

Chains	
	Thence,
	S. 89°59' W., on true line bet. secs. 21 and 28.
	Descend gradually over rolling land through scattering undergrowth of shadscale and black brush.
18.00	Draw, 10 ft. deep, drains S. 10° E.
40.00	On rolling land.
	Set an iron post, 3 ft., long, 1 in, dia., 26 ins. in the ground, for ¼ sec. cor., with brass cap marked.
	¼ S21 / S28 1922
	Dig pits, 18 x 18 x 12 ins., E. and W. of post, 3 ft. dis
64.00	Ridge, 40 ft. high, bears NE. and SW.
80.00	The cor. secs. 20, 21, 28 and 29.
	Land, rolling with a general southerly exposure and drain
	Soil, deep sandy loam.
	Undergrowth, scattering shadscale and black brush.
	No timber.
	Fair grazing.
	N. 0°03' W., bet. secs. 20 and 21.
	Descend gradually over rolling land through scattering undergrowth of shadscale and black brush.
18.30	Draw, 10 ft. deep, drains NW.
40.00	On rolling land.
	Set an iron post, 3 ft. long, 1 in. dia., 26 ins. in the ground, for ¼ sec. cor., with brass cap marked.
	¼ S20 | S21 1922
	Dig pits, 18 x 18 x 12 ins., N. and S. of post, 3 ft. dist
46.10	Ridge, 10 ft. high, bears E. and W.
54.80	Draw, 10 ft. deep, drains NW.
80.00	On rolling land.
	Set an iron post, 3 ft. long, 2 ins. dia., 24 ins. in the ground, for cor. secs. 16, 17, 20 and 21, with brass ca marked.

Chains

T29S	R12E
S17	S16
S20	S21

1922

Dig pits, 18 x 18 x 12 ins., in each sec., 3 ft. dist. from post.

Land, rolling with a general northwesterly exposure and drainage.

Soil, deep sandy loam.

Undergrowth, scattering shadscale and black brush.

No timber.

Fair grazing.

N. 89°59' E., on random line bet. secs. 16 and 21.

40.00 Set temp. ¼ sec. cor.

79.86 Intersect the N. and S. line, 9 lks. S. of the cor. secs. 15, 16, 21 and 22.

Thence,

S. 89°55' W., on true line bet. secs. 16 and 21.

Descend gradually over rolling land through scattering undergrowth of shadscale and black brush.

39.93 On rolling land.

Set an iron post, 3 ft. long, 1 in. dia., 26 ins. in the ground, for ¼ sec. cor., with brass cap marked.

¼ S16 / S21

1922

Dig pits, 18 x 18 x 12 ins., E. and W. of post, 3 ft. dist.

73.30 Ridge, 20 ft. high, bears N. 20° W. and S. 20° E.

79.86 The cor. secs. 16, 17, 20 and 21.

Land, rolling with a general northwesterly exposure and drainage.

Soil, deep sandy loam.

Undergrowth, scattering shadscale and black brush.

No timber.

Fair grazing.

Chains

N. 0°03' W., bet. secs. 16 and 17.

Ascend gradually over rolling land through scattering undergrowth of shadscale and black brush.

5.00 Ridge, 30 ft. high, bears NW. and SE.

40.00 On rolling land.

Set an iron post, 3 ft. long, 1 in. dia., 26 ins. in the ground, for ¼ sec. cor., with brass cap marked.

¼

S17 | S16

1922

Dig pits, 18 x 18 x 12 ins., N. and S. of post, 3 ft. dis

58.20 Draw, 15 ft. deep, drains N. 20° W.

80.00 On rolling land.

Set an iron post, 3 ft. long, 2 ins. dia., 24 ins. in the ground, for cor. secs. 8, 9, 16 and 17, with brass cap marked.

T29S S8	R12E S9
S17	S16

1922

Dig pits, 18 x 18 x 12 ins., in each sec., 3 ft. dist. from post.

Land, rolling with a general northwesterly exposure and drainage.

Soil, deep sandy loam.

Undergrowth, scattering shadscale and black brush.

No timber.

Fair grazing.

N. 89°55' E., on random line bet. secs. 9 and 16.

40.00 Set temp. ¼ sec. cor.

79.80 Intersect the N. and S. line, 5 lks. S. of the cor. secs. 9, 10, 15 and 16.

Thence,

S. 89°53' W., on true line bet. secs. 9 and 16.

Descend gradually over rolling land through scattering

Chains	
	undergrowth of shadscale and black brush.
22.70	Draw, 15 ft. deep, drains N. 10° E.
39.20	On rolling land.
	Set an iron post, 3 ft. long, 1 in. dia., 26 ins. in the ground, for ¼ sec. cor., with brass cap marked.
	S9 / ¼ / S16 / 1922
	Dig pits, 18 x 18 x 12 ins., E. and W. of post, 3 ft. dist.
42.70	Ridge, 20 ft. high, bears N. 10° W. and S. 10° E.
79.80	The cor. secs. 8, 9, 16 and 17.
	Land, rolling with a general northwesterly exposure and drainage.
	Soil, deep sandy loam.
	Undergrowth, scattering shadscale and black brush.
	No timber.
	Fair grazing.
	N. 0°03' W., bet. secs. 8 and 9.
	Descend gradually over rolling land through scattering undergrowth of shadscale and black brush.
25.00	Draw, 15 ft. deep, drains NW.
36.50	Spur, 25 ft. high, projects SW.
40.00	On rolling land.
	Set an iron post, 3 ft. long, 1 in. dia., 26 ins. in the ground, for ¼ sec. cor., with brass cap marked.
	¼ / S8 | S9 / 1922
	Dig pits, 18 x 18 x 12 ins., N. and S. of post, 3 ft. dist.
42.50	Draw, 10 ft. deep, drains W.
46.00	Spur, 15 ft. high, projects W.
54.30	Draw, 15 ft. deep, drains W.
59.00	Enter rolling top of bench, bears NW. and SE.
80.00	On rolling top of bench.

Chains

Set an iron post, 3 ft. long, 2 ins. dia., 24 ins. in the ground, for cor. secs. 4, 5, 8 and 9, with brass cap marked.

T29S	R12E
S5	S4
S8	S9

1922

Dig pits, 18 x 18 x 12 ins., in each sec., 3 ft. dist. from post.

Land, rolling with a general westerly exposure and drains

Soil, deep sandy loam.

Undergrowth, scattering shadscale.

No timber.

Fair grazing.

N. 89°53' E., on random line bet. secs. 4 and 9.

40.00 Set temp. ¼ sec. cor.

79.80 Intersect the N. and S. line, 21 lks. N. of the cor. secs 3, 4, 9 and 10.

Thence,

N. 89°58' W., on true line bet. secs. 4 and 9.

Descend gradually over rolling land through scattering undergrowth of shadscale and black brush.

15.00 Draw, 10 ft. deep, drains N. 12° E.

17.40 Ridge, 30 ft. high, bears N. 10° E. and S. 10° W.

36.00 Wash, 60 lks. wide, 2 ft. deep, drains N. 12° E.

39.90 On rolling land.

Set an iron post, 3 ft. long, 1 in. dia., 26 ins. in the ground, for ¼ sec. cor., with brass cap marked.

¼ S4 / S9

1922

Dig pits, 18 x 18 x 12 ins., E. and W. of post, 3 ft. dist.

68.00 Draw, 25 ft. deep, drains N. 10° E.

77.00 Enter rolling top of bench, 60 ft. high, bears N. and S.

79.80 The cor. secs. 4, 5, 8 and 9.

Chains	
	Land, rolling with a general northeasterly exposure and drainage.
	Soil, deep sandy loam.
	Undergrowth, scattering shadscale and black brush.
	No timber.
	Fair grazing.
	N. 0°08' E., on random line bet. secs. 4 and 5.
40.00	Set temp. ¼ sec. cor.
83.19	Intersect the N. bdy. of the township, 19 lks. E. of the cor. secs. 4, 5, 32 and 33.
	Thence,
	South, on true line bet. secs. 4 and 5.
	Descend gradually over rolling land through scattering undergrowth of shadscale and black brush.
6.20	Head of swale, drains N. 20° E.
43.19	On rolling land.
	Set an iron post, 3 ft. long, 1 in. dia., 26 ins. in the ground, for ¼ sec. cor., with brass cap marked.
	¼ S5 | S4 1922
	Dig pits, 18 x 18 x 12 ins., N. and S. of post, 3 ft. dist.
78.20	Enter rolling top of bench, 60 ft. high, bears NW. and SE.
83.19	The cor. secs. 4, 5, 8 and 9.
	Land, rolling with a general northerly exposure and drainage.
	Soil, deep sandy loam.
	Undergrowth, scattering shadscale and black brush.
	No timber.
	Fair grazing.
	From the cor. secs. 5, 6, 31 and 32, on the S. bdy. of the township, which is an iron post, 2 ins. dia., extending 12 ins. above ground, with brass cap, properly marked and witnessed, set by me during the survey of T. 30 S., R. 12 E., in year 1921.

Chains

N. 0°03' W., bet. secs. 31 and 32.

Ascend gradually over rolling land through scattering undergrowth of shadscale and black brush.

1.00 Enter rolling top of bench, 50 ft. above cor., bears NE. and SW.

40.00 On rolling land.

Set an iron post, 3 ft. long, 1 in. dia., 26 ins. in the ground, for ¼ sec. cor., with brass cap marked.

¼
S31 | S32
1922

Dig pits, 18 x 18 x 12 ins., N. and S. of post, 3 ft. dia

80.00 On rolling land.

Set an iron post, 3 ft. long, 2 ins. dia., 24 ins. in the ground, for cor. secs. 29, 30, 31 and 32, with brass ca marked.

T29S R12E
S30 | S29
S31 | S32
1922

Raise a mound of stone, 2 ft. base, 1½ ft. high, W. of co

Land, rolling with a general northerly exposure and drain

Soil, deep sandy loam.

Undergrowth, scattering shadscale and black brush.

No timber.

Fair grazing.

East, on random line bet. secs. 29 and 32.

[illegible].00 Set temp. ¼ sec. cor.

[illegible]79.94 Intersect the N. and S. line, 7 lks. S. of the cor. secs. 28, 29, 32 and 33.

Thence,

S. 89°57' W., on true line bet. secs. 29 and 32.

Ascend gradually over rolling land through scattering undergrowth of shadscale and black brush.

Chains	
14.00	The NE. point of bench, 65 ft. high.
39.27	On rolling land.
	Set an iron post, 3 ft. long, 1 in. dia., 26 ins. in the ground, for ¼ sec. cor., with brass cap marked.
	¼ S29 / S32
	1922
	Dig pits, 18 x 18 x 12 ins., E. and W., 3 ft. dist. from post.
48.40	Draw, 10 ft. deep, drains NW.
61.00	Spur, 30 ft. high, projects NE.
79.34	The cor. secs. 29, 30, 31 and 32.
	Land, rolling with a general northwesterly exposure and drainage.
	Soil, deep sandy loam.
	Undergrowth, scattering shadscale and black brush.
	No timber.
	Fair grazing.

	West, on random line bet. secs. 30 and 31.
40.00	Set temp. ¼ sec. cor.
79.40	Intersect the W. bdy. of the township, 26 lks. N. of the cor. secs. 30 and 31.
	Thence,
	N. 89°49' E., on true line bet. secs. 30 and 31.
	Descend gradually over rolling land through scattering undergrowth of shadscale and black brush.
8.10	Wash, 75 lks. wide, 13 ft. deep, drains N. 10° W.
15.60	Ridge, 15 ft. high, bears N. 10° W. and S. 10° E.
26.70	Draw, 10 ft. deep, drains N. 12° E.
30.00	Road, bears N. to Hanksville, Ut. and S. to Granite Ranch.
39.40	On rolling land.
	Set an iron post, 3 ft. long, 1 in. dia., 26 ins. in the ground, for ¼ sec. cor., with brass cap marked.
	¼ S30 / S31
	1922

Chains	
	Dig pits, 18 x 18 x 12 ins., E. and W. of post, 3 ft. d
52.30	Wash, 15 lks. wide, 10 ft. deep, drains N. 20° W.
79.40	On rolling land, the cor. secs. 29, 30, 31 and 32.
	Land, rolling with a general northerly exposure and drai
	Soil, deep sandy loam.
	Undergrowth, scattering shadscale and black brush.
	No timber.
	Fair grazing.
	N. 0°03' W., bet. secs. 29 and 30.
	Descend gradually over rolling land through scattering undergrowth of shadscale and black brush.
5.50	Draw, 20 ft. deep, drains N. 80° W.
11.40	Spur, 30 ft. high, projects W.
14.40	Draw, 15 ft. deep, drains W.
19.20	Spur, 20 ft. high, projects W.
40.00	On rolling land.
	Set an iron post, 3 ft. long, 1 in. dia., 26 ins. in the ground, for ¼ sec. cor., with brass cap marked.

¼
S30 | S29
1922

Chains	
	Raise a mound of stone, 2 ft. base, 1½ ft. high, W. of cor
80.00	On rolling land.
	Set an iron post, 3 ft. long, 2 ins. dia., 24 ins. in the ground, for cor. secs. 19, 20, 29 and 30, with brass cap marked.

T29S, R12E
S19 | S20
S30 | S29
1922

Chains	
	Dig pits, 18 x 18 x 12 ins., in each sec., 3 ft. dist. from post.
	Land, rolling with a general northwesterly exposure and drainage.
	Soil, deep sandy loam.

Chains	
	Undergrowth, scattering shadscale and black brush.
	No timber.
	Fair grazing.
	N. 89°57' E., on random line bet. secs. 20 and 29.
40.00	Set temp. ¼ sec. cor.
79.96	Intersect the N. and S. line, 23 lks. S. of the cor. secs. 20, 21, 28 and 29.
	Thence,
	S. 89°47'.W., on true line bet. secs. 20 and 29.
	Descend gradually over rolling land through scattering undergrowth of shadscale and black brush.
19.00	Wash, 10 lks. wide, 4 ft. deep, drains N. 30° W.
23.00	Spur, 20 ft. high, projects N.
28.30	Draw, 20 ft. deep, drains N. 30° W.
36.50	Spur, 10 ft. high, projects N. 10° W.
39.00	Draw, 10 ft. deep, drains N. 20° W.
39.98	On rolling land.
	Set an iron post, 3 ft. long, 1 in. dia., 26 ins. in the ground, for ¼ sec. cor., with brass cap marked.
	¼ S20 / S29
	1922
	Dig pits, 18 x 18 x 12 ins., E. and W. of post, 3 ft. dist.
45.70	Ridge, 30 ft. high, bears N. 20° W. and S. 20° E.
54.00	Wash, 45 lks. wide, 4 ft. deep, drains N. 20° E.
79.96	The cor. secs. 19, 20, 29 and 30.
	Land, rolling with a general northwesterly exposure and drainage.
	Soil, deep sandy loam.
	Undergrowth, scattering shadscale and black brush.
	No timber.
	Fair grazing.

Chains

S. 83°43' W., on random line bet. secs. 19 and 30.

40.00 Set temp. ¼ sec. cor.

79.37 Intersect the W. bdy. of the township, 28 lks. S. of the cor. secs. 19 and 30.

Thence,

S. 83°59' E., on true line bet. secs. 19 and 30.

Ascend gradually over rolling land through scattering undergrowth of shadscale and black brush.

9.60 Low spur, 20 ft. high, projects N.

9.80 Road, bears N. to Hanksville, Ut. and S. to Granite Ranch

32.90 Swale, 15 ft. deep, drains N.

38.50 Spur, 20 ft. high, projects N. 20° W.

39.37 On rolling land.

Set an iron post, 3 ft. long, 1 in. dia., 26 ins. in the ground, for ¼ sec. cor., with brass cap marked.

S19
¼
S30

1922

Raise a mound of stone, 2 ft. base, 1½ ft. high, E. of co

60.00 Bottom of swale, 15 ft. deep, drains N. 20° W.

66.00 Ridge, 20 ft. high, bears N. 20° W. and S. 20° E.

79.37 The cor. secs. 19, 20, 29 and 30.

Land, rolling with a general northerly exposure and drain

Soil, deep sandy loam.

Undergrowth, scattering shadscale and black brush.

No timber.

Fair grazing.

N. 0°03' W., bet. secs. 19 and 20.

Descend gradually over rolling land through scattering undergrowth of shadscale and black brush.

25.30 Swale, 25 ft. deep, drains NW.

38.00 Spur, 20 ft. high, projects NW.

40.00 On rolling land.

Set an iron post, 3 ft. long, 1 in. dia., 26 ins. in the

Chains

ground, for ¼ sec. cor., with brass cap marked.

¼
S19 | S20
1922

Dig pits, 18 x 18 x 12 ins., N. and S. of post, 3 ft. dist.

50.00 Swale, 10 ft. deep, drains W.

73.00 Spur, 15 ft. high, projects NW.

80.00 On rolling land.

Set an iron post, 3 ft. long, 2 ins. dia., 24 ins. in the ground, for cor. secs. 17, 18, 19 and 20, with brass cap marked.

T23S | R12E
S18 | S17
S19 | S20
1922

Raise a mound of stone, 2 ft. base, 1½ ft. high, W. of cor.

Land, rolling with a general northwesterly exposure and drainage.

Soil, deep sandy loam.

Undergrowth, scattering shadscale and black brush.

No timber.

Fair grazing.

N. 89°47' E., on random line bet. secs. 17 and 20.

0.00 Set temp. ¼ sec. cor.

0.00 Intersect the N. and S. line, 19 lks. N. of the cor. secs. 16, 17, 20 and 21.

Thence,

S. 89°55' W., on true line bet. secs. 17 and 20.

Ascend gradually over rolling land through scattering undergrowth of shadscale and black brush.

4.20 Spur, 15 ft. high, projects SW.

0.00 On rolling land.

Set an iron post, 3 ft. long, 1 in. dia., 26 ins. in the ground, for ¼ sec. cor., with brass cap marked.

S17
¼ S20
1922

Chains	
	Dig pits, 18 x 18 x 12 ins., E. and W. of post, 3 ft. di
47.00	Swale, 75 ft. deep, drains N.
55.00	Spur, 15 ft. high, projects N. 15° E.
58.00	Draw, 10 ft. deep, drains N. 15° E.
80.00	The cor. secs. 17, 18, 19 and 20.
	Land, rolling with a general northerly exposure and drai
	Soil, deep sandy loam.
	Undergrowth, scattering shadscale and black brush.
	No timber.
	Fair grazing.

	N. 89°59' W., on random line bet. secs. 18 and 19.
40.00	Set temp. ¼ sec. cor.
79.16	Intersect the W. bdy. of the township, 12 lks. S. of the cor. secs. 18 and 19.
	Thence,
	S. 89°54' E., on true line bet. secs. 18 and 19.
	Descend gradually over rolling land through scattering undergrowth of shadscale and black brush.
31.60	Draw, 15 ft. deep, drains NE.
33.30	Spur, 10 ft. high, projects N. 60° E.
35.20	Wash, 90 lks. wide, 4 ft. deep, drains N. 10° E.
39.16	On rolling land.
	Set an iron post, 3 ft. long, 1 in. dia., 26 ins. in the ground, for ¼ sec. cor., with brass cap marked.

$$\frac{1/4\ S18}{S19}$$

1922

	Raise a mound of stone, 2 ft. base, 1½ ft. high, N. of cor
41.30	Spur, 25 ft. high, projects N. 20° E.
46.40	Wash, 150 lks. wide, 5 ft. deep, drains N.
60.00	Spur, 75 ft. high, projects NW.
67.40	Swale, 30 ft. deep, drains NW.
75.20	Spur, 25 ft. high, projects N.
79.16	The cor. secs. 17, 18, 19 and 20.

Chains

Land, rolling with a general northerly exposure and drainage.
Soil, deep sandy loam.
Undergrowth, scattering shadscale and black brush.
No timber.
Fair grazing.

N. 0°03' W., bet. secs. 17 and 18.
Descend gradually over rolling land through scattering undergrowth of shadscale and black brush.
40.00 On rolling land.
Set an iron post, 3 ft. long, 1 in. dia., 26 ins. in the ground, for ¼ sec. cor., with brass cap marked.

¼
S18 | S17
1922

Raise a mound of stone, 2 ft. base, 1½ ft. high, W. of cor.
7.50 Draw, 15 ft. deep, drains NE.
8.00 Spur, 15 ft. high, projects NE.
6.00 Draw, 5 ft. deep, drains N. 65° E.
8.50 Spur, 15 ft. high, projects NE.
8.80 Wash, 15 lks. wide, 5 ft. deep, drains NE.
0.00 On rolling land.
Set an iron post, 3 ft. long, 2 ins. dia., 24 ins. in the ground, for cor. secs. 7, 8, 17 and 18, with brass cap marked.

T29S S7	R12E S8
S18	S17

1922

Raise a mound of stone, 2 ft. base, 1½ ft. high, W. of cor.
Land, rolling with a general northeasterly exposure and drainage.
Soil, deep sandy loam.
Undergrowth, scattering shadscale and black brush.
No timber.
Fair grazing.

Chains	
	N. 89°55' E., on random line bet. secs. 8 and 17.
40.00	Set temp. ¼ sec. cor.
80.02	Intersect the N. and S. line, 5 lks. S. of the cor. secs. 8, 9, 16 and 17.
	Thence,
	S. 89°53' W., on true line bet. secs. 8 and 17.
	Descend gradually over rolling land through scattering undergrowth of shadscale and black brush.
13.00	Draw, 15 ft. deep, drains N.
40.01	On rolling land.
	Set an iron post, 3 ft. long, 1 in. dia., 26 ins. in the ground, for ¼ sec. cor., with brass cap marked.
	¼ S8 / S17
	1922
	Dig pits, 18 x 18 x 12 ins., E. and W. of post, 3 ft. dis
47.50	Draw, 5 ft. deep, drains N.
71.10	Draw, 10 ft. deep, drains N. 20° W.
73.60	Spur, 10 ft. high, projects NE.
78.50	Draw, 10 ft. deep, drains NE.
80.02	The cor. secs. 7, 8, 17 and 18.
	Land, rolling with a general northerly exposure and drain
	Soil, deep sandy loam.
	Undergrowth, scattering shadscale and black brush.
	No timber.
	Fair grazing.

	N. 89°54' W., on random line bet. secs. 7 and 18.
40.00	Set temp. ¼ sec. cor.
79.03	Intersect the W. bdy. of the township, 3 lks. N. of the cor. secs. 7 and 18.
	Thence,
	S. 89°55' E., on true line bet. secs. 7 and 18.
	Descend gradually over rolling land through scattering undergrowth of shadscale and black brush.

Chains	
9.03	On rolling land.
	Set an iron post, 3 ft. long, 1 in. dia., 26 ins. in the ground, for ¼ sec. cor., with brass cap marked.
	S7 / ¼ / S18 / 1922
	Dig pits, 18 x 18 x 12 ins., E. and W. of post, 3 ft. dist.
55.00.	Draw, 10 ft. deep, drains N.
63.00	Spur, 10 ft. high, projects N.
68.50	Wash, 150 lks. wide, 4 ft. deep, drains NE.
72.00	Spur, 15 ft. high, projects NE.
79.03	The cor. secs. 7, 8, 17 and 18.
	Land, rolling with a general northerly exposure and drainage.
	Soil, deep sandy loam.
	Undergrowth, scattering shadscale and black brush.
	No timber.
	Fair grazing.
	N. 0°03' W., bet. secs. 7 and 8.
	Ascend gradually over rolling land through scattering undergrowth of shadscale and black brush.
1.50	Spur, 5 ft. high, projects NE.
12.80	Draw, 10 ft. deep, drains NE.
24.00	Spur, 10 ft. high, projects NE.
29.80	Draw, drains NE., 10 ft. deep.
40.00	On rolling land.
	Set an iron post, 3 ft. long, 1 in. dia., 26 ins. in the Ground, for ¼ sec. cor., with brass cap marked.
	¼ / S~~7~~8 | S8 / 1922
	Raise a mound of stone, 2 ft. base, 1½ ft. high, W. of cor.
48.80	Spur, 15 ft. high, projects NE.
60.00	Draw, 15 ft. deep, drains N.; thence along bottom of draw.
68.80	Leave bottom of draw, drains N. 10° W.

Chains	
80.00	On rolling land.
	Set an iron post, 3 ft. long, 2 ins. dia., 24 ins. in the ground, for cor. secs. 5, 6, 7 and 8, with brass cap marked.
	T29S R12E S6 S5 S7 S8 1922
	Raise a mound of stone, 2 ft. base, 1½ ft. high, W. of the
	Land, rolling with a general northerly exposure and drain
	Soil, deep sandy loam.
	Undergrowth, scattering shadscale and black brush.
	No timber.
	Fair grazing.
	N. 89°53' E., on random line bet. secs. 5 and 8.
40.00	Set temp. ¼ sec. cor.
80.12	Intersect the N. and S. line, 7 lks. S. of the cor. secs. 4, 5, 8 and 9.
	Thence,
	S. 89°50' W., on true line bet. secs. 5 and 8.
	Descend gradually over rolling top of bench through scattering undergrowth of shadscale and black brush.
40.06	On rolling land.
	Set an iron post, 3 ft. long, 1 in. dia., 26 ins. in the ground, for ¼ sec. cor., with brass cap marked.
	¼ S5/S8 1922
	Dig pits, 18 x 18 x 12 ins., E. and W. of post, 3 ft. dis
53.00	Leave rolling top of bench, bears NW. and SE.; thence descend gradually.
80.12	The cor. secs. 5, 6, 7 and 8.
	Land, rolling with a general northerly exposure and drain
	Soil, deep sandy loam.
	Undergrowth, scattering shadscale and blck brush.
	No timber. Fair grazing.

Chains	
	N. 89°55' W., on random line bet. secs. 6 and 7.
0.00	Set temp. ¼ sec. cor.
8.82	Intersect the W. bdy. of the township, at the cor. secs. 6 and 7.
	Thence,
	S. 89°55' E., on true line bet. secs. 6 and 7.
	Descend gradually over rolling land through scattering undergrowth of shadscale and black brush.
.80	Wash, 9 lks. wide, 2 ft. deep, drains N.
2.20	Ridge, 10 ft. high, bears N. and S.
1.40	Wash, 15 lks. wide, 4 ft. deep, drains N.
8.82	On rolling land.
	Set an iron post, 3 ft. long, 1 in. dia., 26 ins. in the ground, for ¼ sec. cor., with brass cap marked.
	¼ S6 / S7
	1922
	Raise a mound of stone, 2 ft. base, 1½ ft. high, N. of cor.
3.50	Spur, 30 ft. high, projects S.
8.20	Draw, 65 ft. deep, drains N.
8.82	The cor. secs. 5, 6, 7 and 8.
	Land, rolling with a general northerly exposure and drainage.
	Soil, deep sandy loam.
	Undergrowth, scattering shadscale and black brush.
	No timber.
	Fair grazing.
	North, on random line bet. secs. 5 and 6.
0.00	Set temp. ¼ sec. cor.
3.36	Intersect the N. bdy. of the township, 3 lks. W. of the cor. secs. 5, 6, 31 and 32.
	Thence.
	S. 0°01' W., on true line bet. secs. 5 and 6.
	Descend gradually over rolling land through scattering undergrowth of shadscale and black brush.

Chains	
25.40	Wash, 40 lks. wide, 5 ft. deep, drains SW.
43.36	On rolling land.
	Set an iron post, 3 ft. long, 1 in. dia., 26 ins. in the ground, for ¼ sec. cor., with brass cap marked.
	¼ S6 | S5 1922
	Raise a mound of stone, 2 ft. base, 1½ ft. high, W. of c
56.30	Spur, 20 ft. high, projects S. 75° W.
66.40	Wash, 50 lks. wide, 10 ft. deep, drains S. 70° W.
83.36	The cor. secs. 5, 6, 7 and 8.
	Land, rolling with a general westerly exposure and drain
	Soil, deep sandy loam.
	Undergrowth, scattering shadscale and black brush.
	No timber.
	Fair grazing.

Boundaries T. 29 S. R. 12 E.

Latitudes, Departures And Closing Errors.

Lines designated		True bearing	Distances. chs.	Latitudes N. chs.	Latitudes S. chs.	Departures E. chs.	Departures W. chs.
W. bdy.	T29S R12E	N.0°09'W.	40.27	40.27	.....	.....	.10
		N.0°02'W.	40.34	40.34	.....	.....	.02
		North	40.21	40.21	.....	.....	.....
		N.0°03'E.	40.18	40.18	.....	.03	.....
		N.0°04'E.	80.44	80.44	.....	.09	.....
		North	40.10	40.10	.....	.....	.....
		N.0°04'E.	40.71	40.71	.....	.05	.....
		N.0°07'E.	40.27	40.27	.....	.08	.....
		N.0°05'E.	40.20	40.20	.....	.06	.....
		N.0°07'E.	40.40	40.40	.....	.08	.....
		N.0°27'E.	40.10	40.10	.....	.31	.....
N. bdy.	T29S R12E	East	478.40	.....	.....	478.40	.....
E. bdy.	T29S R12E	South	483.16	.....	483.16	.....	.....
S. bdy.	T29S R12E	West	479.45	.....	.....	.....	479.45
Convergency						.57	
				483.22	483.16	479.67	479.57
				483.16		479.57	
Errors in lat. and dept.				0.06		0.10	

General description of T. 29 S., R. 12 E.

The land embraced in this township in general, consists of rolling sandy benches broken in places by outcroppings of sandstone. The southeasterly portion is exceedingly rough, and consists of broken sandstone ledges which form the breaks of Beaver Wash. These ledges range from a hundred to a thousand feet in height and in most places are inaccessible. Beaver Wash enters the township on the S. bdy. sec. 33, and flows in a northeasterly direction leaving it on the E. bdy. sec. 13.

The only permanent water in the township is a few alkali seeps located in east halves of secs. 13 and 24.

The entire township is covered with a scattering growth of shadscale and black brush and is used for a winter range for sheep.

No timber, settlers, improvements or indications of mineral were found on the township.

The magentic declination was not taken on account of a defective needle.

U.S. Surveyor

U.S. Transitman.

Blank

Page

BOOK A-461

4—680

FIELD ASSISTANTS.

NAMES.	CAPACITY.
rdin John	1st Chainman
dph Chamberlin	1st Chainman
aude Smith	2nd Chainman
lworth S. Woolley	2nd Chainman
ward Eliason	Flagman
red Sanford	Flagman
e Wing	Cornerman
o R. Walker	Cornerman

6—2764

CERTIFICATE OF UNITED STATES SURVEYOR. & TR

I, ~~We~~ Elmer L. Smith U.S. Transitman Elliot Bird, U. S. Surveyor, hereby certify upon honor that, in

of special instructions received from the U. S. Surveyor General for Utah

bearing date of the 3rd day of February, 1917, ~~I~~ We have well, faithfully, a

in ~~my~~ our own proper person, and in strict conformity with said instructions, the Manual of Surveying I

tions, and the laws of the United States, surveyed all those parts or portions of The north, eas

and west boundaries and subdivision of T. 29 S., R. 12 E., and

retracement and resurvey of the Henry Mountain Guide Meridian,

through T. 29 S.

of the Salt Lake B

and Meridian, in the State of Utah, which are represen

and date diagram on dates shown on said diag

the foregoing field notes as having been executed by ~~me~~ us, and under ~~my~~ our direction; and that all the cor

said survey have been established and perpetuated in strict accordance with the Manual of Surveying In

tions, and the special written instructions of the U. S. Surveyor General for Utah

and in the specific manner described in the field notes, and that the foregoing ~~are~~ the original field no

such survey.

Salt Lake City, Utah.
January 2nd,, 1923.
Salt Lake City, Utah.
January 2nd, 1923

Elliot Bird
U. S. Sur

Elmer L. Smith
U.S. Transi

APPROVAL.

OFFICE OF THE UNITED STATES SURVEYOR GENERAL,

Salt Lake City, Utah, Feb.20, 1

The foregoing field notes of the survey of resurvey of the west boundary of Hen

[illegible]; [illegible] survey of the north and east boundari

[illegible] of Township No. 29 South, Range No. 12 East

[illegible] Meridian, Utah;

executed by Elliot Bird and Elmer L. Smith

under ~~his~~ special instructions dated February 3, 1917, having

critically examined and the necessary corrections and explanations made, the said field ~~notes, and the sur~~ resurveys and

they describe, are hereby approved.

E. D. Sorenson
U. S. Surveyor Ge

I certify that the foregoing transcript of the field notes of the above-described surveys in

, has been correctly copied from the original notes on file in this office.

U. S. Surveyor Ge

Blank

Page

Blank

Page

4—679

BOOK A-461

U. S. Surveyor General's Office
MAY 4 1923
SALT LAKE CITY, UTAH

FIELD NOTES

OF THE SURVEY OF THE

RESURVEY OF WEST BOUNDARY OF

TOWNSHIP 27 SOUTH, RANGE 25 EAST.

Of the SALT LAKE BASE and *Meridian,*

the State of UTAH

EXECUTED BY

ANDREW NELSON, U.S. CADASTRAL ENGINEER

thorized by letter of Supervisor of Surveys dated Dec. 23, 1921

~~the capacity of U.S. Surveyor, under instructions dated, 191x,~~

~~ed by the United States Surveyor General to govern surveys included in~~

~~up No. 128, which were approved by the Commissioner of the General Land~~

~~e, , 191x~~

Surveyed in connection with Group Nº 128. Instructions, etc. with " " "

signment Instructions dated May 15, 1922.

Survey commenced June 23, 1922, ~~191x~~

Survey completed June 30, 1922, ~~191x~~

6—151

4-461

INDEX DIAGRAM.

Township 27 South, *Range* 25 East

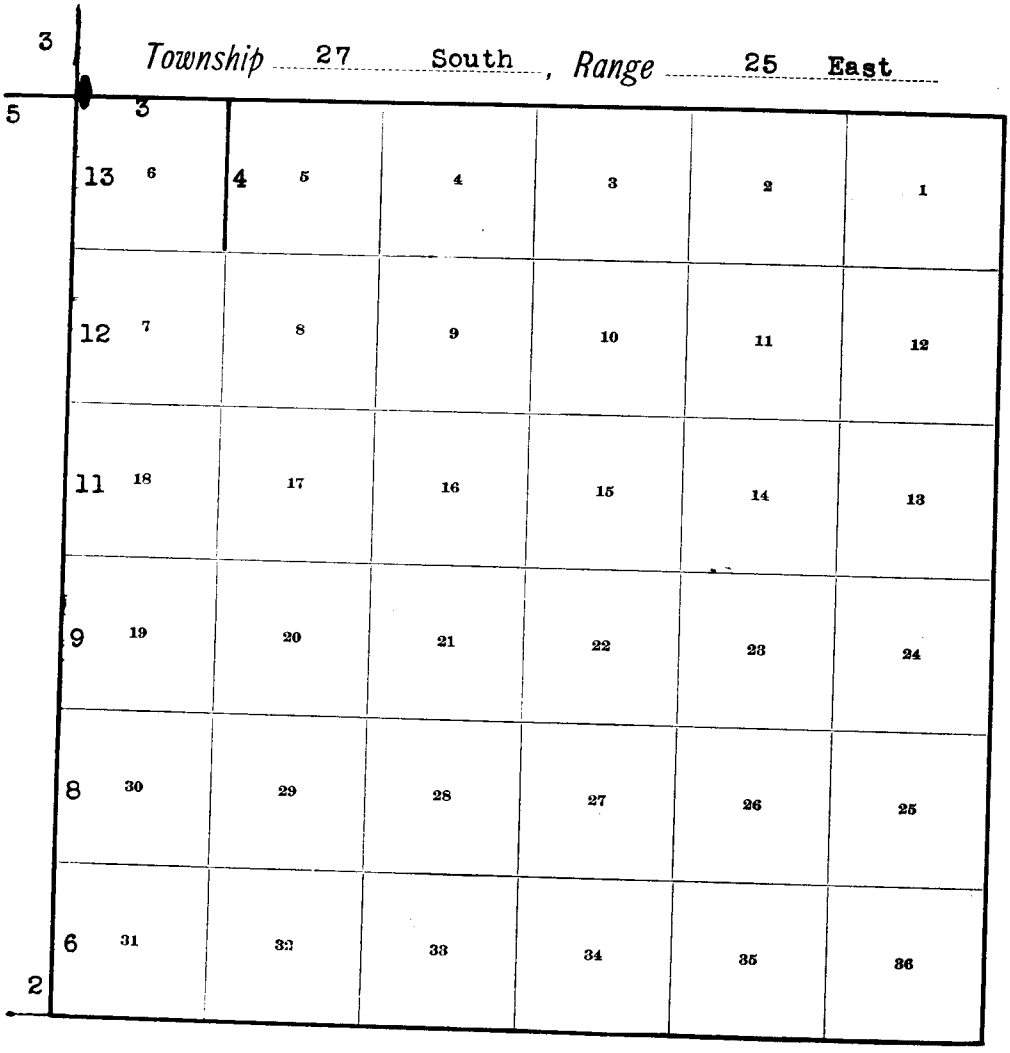

BOOK A-461

4—679 b

INDEX DIAGRAM.

Township 27 S., Range 25 E.

6	5	4	3	2	1
7	8	9	10	11	12
18	17	16	15	14	13
19	20	21	22	23	24
30	29	28	27	26	25
31	32	33	34	35	36

6—4817

W. Bdy. of T. 27 S., R. 25 E.

DATE DIAGRAM.

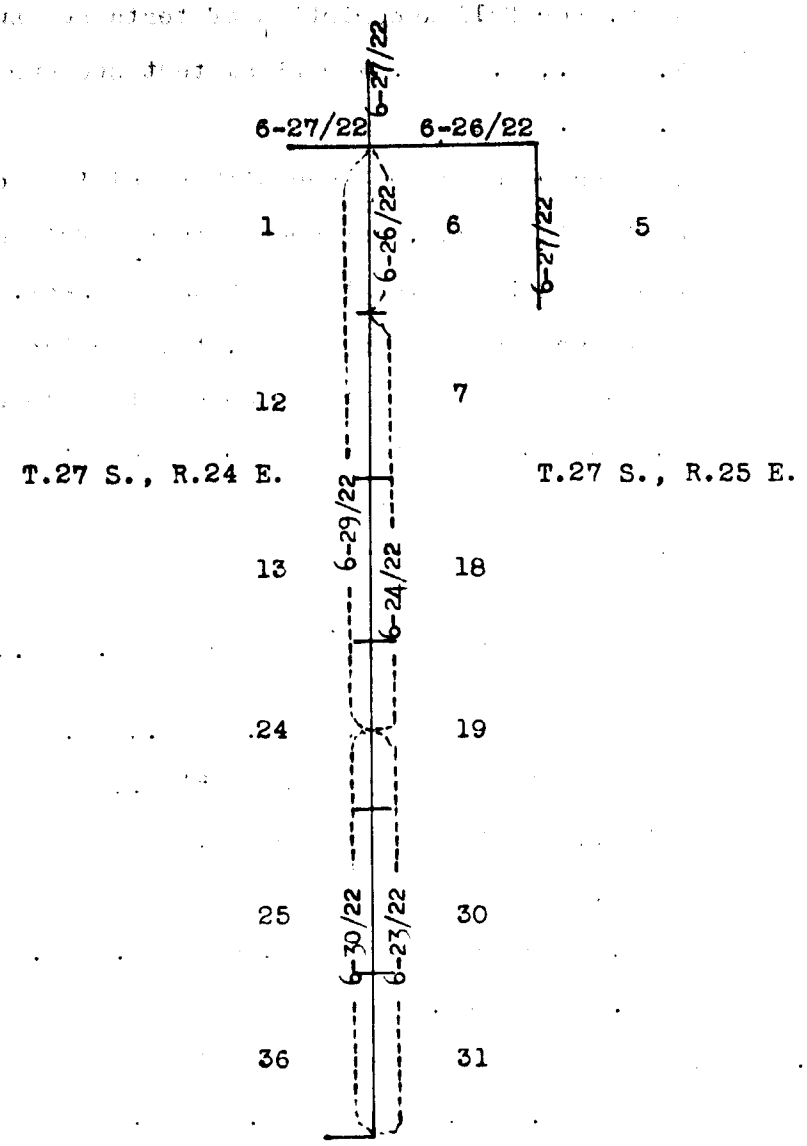

Surveyed by Andrew Nelson, U.S. Cadastral Engineer.

Survey commenced June 23, 1922, and executed with a Buff & Buff transit No. 9978; the instrument is equipt with a full vertical circle and the Smith solar attachment, and all azimuth determinations are accomplished with the solar attachment.

The instrument was approved for use on this survey by the assistant supervisor of surveys for Utah, upon satisfactory field tests, in assignment instructions dated May 15, 1922.

Retracement and Resurvey of West Boundary of
T. 27 S., R. 25 E.

Chains	
	The instrument was tested on a meridian established by observations on Polaris, ~~and~~ found correct, June 20th 1922. For full description of tests see survey of T. 29 S., R. 26 E. For final test see survey of T. 37 R. 24 E.
	All measurements are made with a Lallie steel tape, 5 chains in length, compared with a Lufkin standard steel tape 1 chain in length and found correct. the measurements are made on the slope, the vertical angle determined with a clinometer and the slope measurement properly reduced to true horizontal distance.

Retracement of West Boundary of T.27 S.,R.25 E.

	I commence at the cor. of T. 27 S., Rs. 24 and 25 E., in approximate latitude 38° 25' N., longitude 109° 15' W., hereinafter described.
	Thence,
	North, on retracement line, along W. bdy. of tp., bet. secs. 31 and 36.
40.00	After a careful search am unable to find any trace of the ¼ sec. cor. Leave temp. point.
79.56	Fall 16 lks. W. of the cor. of secs. 25-30-31 and 36, hereinafter described.
	The course of this mile is therefore N. 0° 7' E., and the proportionate distance of each half mile is 39.78 chs.

	From the cor. of secs. 25-30-31 and 36.
	North, on retracement line, bet. secs., 25 & 30.
40.00	After a careful search am unable to find any trace of the ¼ sec. cor. Leave temp. point. Therefore I continue my line North with continuous measurement, making careful searches, and setting temp. points at intervals

Retracement and Resurvey of West Boundary of
T. 27 S., R. 25 E.

Chains

of 40.00 chs. for ¼ sec. and sec. cors., and at
399.70 Fall 2.92 chs. W. of the cor. of Ts. 26 and 27 S., Rs. 24 and 25 E., hereinafter described.

The bearing of the line bet. the cor. of secs. 25-30-31 and 36, and the cor. of Ts. 26 & 27 S., Rs. 24 & 25 E., is therefore N. 0° 25' E., and the proportionate distance of each mile is 79.94 chs.

In order to verify the position of this township corner, which apparently has not been located in recent years, altho searched for, I make the following retracements:

From the cor. of Ts. 26 & 27 S., Rs. 24 and 25 E., North, on retracement line, along W. bdy. of T.26 S., R. 25 E., bet. secs. 31 and 36.

Over high, rough mountainous land, through dense aspen timber; asc. steep S. slope and proceed across small strip of granite sliderock.

2.00 Leave sliderock, bears NE. and SW.

10.00 Leave timber, enter sliderock, bears E. and N.80°W.

16.00 Enter scattering spruce timber, bears E. and W.

19.90 Top of high ridge, near W. end, 690 ft. above tp. cor., and leave timber, bears E. and W. Desc. N. slope.

23.80 Leave sliderock, enter dense spruce timber, bears E. and W.

36.20 Base of depression on W. slope, 120 ft. below ridge, drains W.; also leave nearly all timber, bears E. and W. thence gradually asc. along a steep W. slope.

40.00 After a careful search am unable to find any trace of the ¼ sec. cor.

Point falls in edge of sliderock on a steep W. slope.

From the cor. of Ts. 26 & 27 S., Rs. 24 & 25 E. East, on retracement line, along N. bdy. of T.27 S., R. 25 E., bet. secs. 6 and 31.

Retracement and Resurvey of West Boundary of
T. 27 S., R. 25 E.

Chains	
	Over high mountainous land, through dense aspen; along steep S. slope.
10.00	Leave dense, enter scattering timber, bears N. and S.
14.00	Begin steep ascent over SW. slope.
36.00	Top of high spur, 300 ft. above tp. cor., slopes off to SE., and ascends to NW.
37.49	Fall 23 lks. S. of the ¼ sec. cor., which is a sandstone 16x14x7 ins., loosely set in small dilapidated mound of stone, plainly marked with ¼ on N. face. I reset stone firmly in ground and rebuild mound of stone.
	Corner stands on a SE. slope on top of spur.
	The bearing of this half mile is therefore N. 89°39' E., and the dist. is 37.49 chs.
	From the ¼ sec. cor., continue East.
	Desc. steep E. slope, 260 ft.
15.80	Spring branch, 6 lks. wide, 4 ins. deep, in bottom of hollow, course S.: asc. SW. and W. slopes.
21.70	Enter dense spruce timber, bears NE. and SW.
32.00	Top of ridge, 240 ft. above hollow, bears N. and extends S. for about 3 chs. to high point; gradually desc. NE. slope, 100 ft. to
40.00	After a long and careful search am unable to find any trace of the cor. of secs. 5-6-31 and 32. Set temp. point. The temp. point falls on a gradual NE. slope in dense timber, about 8 chs. E. of a hollow, drains SE

	From the temp. point of cor. secs. 5-6-31 and 32 on N. bdy.
	South, on retracement line, bet. secs. 5 and 6.
	Over mountainous land, through dense spruce timber: asc. along NE. slope, 50 ft. to
7000	Top of ascent on E. slope of hill, bears W. to high point; leave spruce, enter dense aspen, bears E. and W.: desc. steep SE. and S. slopes.
12.50	Leave all timber, bears E. and W.
21.00	Enter dense aspen, bears E. and W.

Chains	
40.00	After careful search am unable to find any trace of the ¼ sec. cor.
	Point falls in dense aspen at base of the steep descent, 805 ft. below ridge.
	Continue more gradual descent over rolling S. and SE. slopes.
45.50	Dim old road or trail, bears E. and W.; enter scattering timber, bears E. and W.
73.40	Base of descent and leave timber, enter canyon bottom, 250 ft. below ¼ sec. cor. point, bears E. and N.70°W.; thence across level canyon bottom, through dense willows.
78.12	Fall 8 lks. W. of three stones lying in a pile, one is a granite, 18x14x5 ins., no marks visible. There are no other rock in the immediate vicinity, and I find no other indications of the cor. of secs. 5-6-7 and 8.
	The above point for this cor. falls in canyon bottom, approximately 2 chs. N., and 2½ chs. E. of Geyser Creek, flowing SE. Which coincides very closely with the original topography near this cor.

	From the cor. of Ts. 26 and 27 S., Rs. 24 and 25 E. West.
	Over rolling land facing S., through scattering aspen; gently descending along a S. slope.
10.00	Leave nearly all timber, bears NW. and SE.
14.00	Spring branch, 2 lks. wide, 3 ins. deep, course S.10°E.
19.10	Geyser Creek, 5 lks. wide, 6 ins. deep, 60 ft. below tp. cor., course SE.; gradually asc. rolling SE. slope.
36.00	Top of low raise, 140 ft. above creek, bears N. and S.; gently desc. SW. slope.
38.70	Pole fence, bears NE. and SW.
39.64	Fall 2.76 chs. S. of an erroneous township corner, which is a sandstone, 14x18x8 ins. showing above the ground, firmly set, plainly marked with 6 notches on N., E., S., and W. edges. Unwitnessed. I mark same W.P. for witness point.

Chains

The bearing bet. the cor. of Ts. 26 & 27 S., Rs. 24 & 25, and this erroneous tp. cor. is therefore N.86°0[illegible] and the dist. is 39.74 chs.

RESURVEY OF WEST BOUNDARY OF T.27 S.,R.25 E.

I return to the cor. of T. 27 S., Rs. 24 and 25 E., which is a mound of stone, (no marked stone could be found) 2 lks. S. of corner post of fence from N., E. and SW., and being East, 19.40 chs. dist., from the closing cor. of T.28 S., Rs. 24 and 25 E., which is an iron post, 3 ins. dia., extending 10 ins. above ground, firmly set, marked and witnessed as described by the surveyor general. I re-establish cor. at same point as follows:

Set an iron post, 3 ft. long, 3 ins. dia., in center of the mound of stone, 24 ins. in the ground, for cor. of T. 27 S., Rs. 24 and 25 E., with brass cap marked

T27S
R24E | R25E
S36 | S31
S6
T28SR24E
1922

from which

An aspen, 10 ins. diam., bears N.82¾°W., 108 lks. dist., marked T27S R24E S36 BT

and raise a large mound of stone around post.

Thence,

N. 0°7' E., on resurvey line, bet. secs. 31 and 36.

Over rolling mountainous land, through scattering timber and medium dense undergrowth; gradually ascending along E. and SE. exposures; along fence bearing N. and S.

17.20 Spring branch, 10 lks. wide, 8 ins. deep, course S.70°E.

39.78 Proportionate point.

Set an iron post, 3 ft. long, 1 in. dia., 20 ins. in the ground to underlying rock, and in a mound of stone, for ¼ sec. cor., with brass cap marked

hains

$\frac{1}{4}$

S36 | S31

1922

from which

An aspen, 12 ins.diam.,bears N.48½°E., 22 lks. dist.,marked $\frac{1}{4}$ S31 BT

An aspen, 8 ins.diam.,bears N.25°W., 47 lks. dist.,marked $\frac{1}{4}$ S36 BT

Corner stands in a small drain, course SE., 145 ft. above tp. cor., and about 7 lks. E. of the fence line.

46.80 Spring branch, 4 lks. wide, 4 ins. deep, course S.70°E.

55.30 W. end of fence from the E.

67.20 Trail or dim.old road, bears NE. and SW.; also gate in the fence.

64.20 Enter heavier aspen timber, bears NW. and SE.

76.20 E. end of fence from the west.

79.56 Intersect the point for cor. of secs. 25-30-31 and 36, which I find to be a depression in the ground, from which the corner stone, now missing,has been taken; and from which I find the three original bearing trees, which check as to distances. I re-establish cor. at same point as follows:

Set an iron post, 3 ft. long, 2 ins. dia., 24 ins. in the ground, for cor. of secs. 25-30-31 and 36, with brass cap marked

T27S

R24E	R25E
S25	S30
S36	S31

1922

from which the original trees,

An aspen, 12 ins.diam.,bears N.32°E., 100 lks. dist., marked on bark only T27S R25E S30 BT (I remark tree with same markings)

An aspen, 20 ins.diam.,bears S.50½°E., 42 lks. dist., marked on bark only, S31 BT (I remark with T27S R25E S31 BT)

An aspen, 18 ins.diam.,bears N.39½°W., 60 lks. dist., marked on bark only T27S R24E S25 BT (I remark tree with same markings)

(new tree)

An aspen, 8 ins.diam.,bears S.51½°W., 12 lks. dist., marked T27S R24E S36 BT

Chains	
	Corner stands on line with N. and S. fence, 265 ft. above ¼ sec. cor. in dense aspen timber.
	Land, rolling mountainous with general south-easterly exposure and drainage.
	Soil, rocky, and shallow, rich sandy loam, on rock and clay subsoils; sandstone and granite formations.
	Timber, scattering to dense aspen.
	Undergrowth, sagebrush, brouse and grass.
	Execellent grazing land.
	N. 0°25' E., resurveying bet. secs. 25 and 30.
	Over mountainous land, through dense timber and short undergrowth; asc. SE. slope; along a N. and S. fence.
23.90	W. end of old pole fence from the east.
32.60	Top-of-ascent on E. slope, 375 ft. above sec. cor., projects E.; desc. NE. slope, 40 ft. to
36.70	Small spring branch, 2 lks. wide, 2 ins. deep, in depression on E. slope, course S. 70°E.; gradually asc. rolling SE. slope.
37.50	The fence from the S. turns N. 15°E. and extends for short distance to end against slidrock.
39.97	Proportionate point.
	Set an iron post, 3 ft. long, 1 in. diam., 26 ins. in the ground for ¼ sec. cor., with brass cap marked

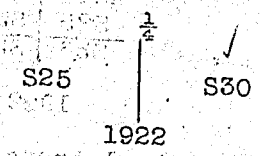

from which

An aspen, 10 ins. diam., bears S. 25°E., 36 lks. dist., marked ¼ S30 BT

An aspen, 10 ins. diam., bears N. 7½°W., 17 lks. dist., marked ¼ S25 BT

Corner stands on a gradual E. slope, 65 ft. above depression. A small pond, 5 x 3 chs., bears E. of line about 6 chs. dist.

Asc. over SE. slope.

54.00 Enter scattering spruce.

66.00 Leave timber and all vegetation, enter granite slidrock,

bears NW. and S.20°E.

79.94 Proportionate point.

Set an iron post, 3 ft. long, 2 ins. dia., on sliderock, 30 ins. in a large mound of stone with 6 ft. base, with brass cap marked for cor. of secs. 19, 24, 25 & 30.

T27S

R24E	R25E
S24	S19
S25	S30

1922

from which

A spruce, 14 ins.diam., bears N.86°E., 106 lks. dist., marked T27S R25E S19 BT.
A spruce, 20 ins.diam., bears S.75°E., 88 lks. dist., marked T27S R25E S30 BT.

and raise a mound of stone, 10 ft. base, 6 ft. high, W. of post.

Cor. stands on gradual E. slope, 565 ft. above ¼ sec. cor. on barren sliderock, about 1 ch. W. of timber line, bearing N. and S.

Land, mountainous; general SE. exposure and drainage.

Soil, stony, and dark, rich sandy and clay loams, on S. 66 chs; remainder is barren granite sliderock.

Timber, medium dense aspen with some scattering spruce, on the S. 66 chs.

Undergrowth, scattering chokecherry, grass and weeds.

Good grazing land, on S. portion.

N. 0° 25' E., resurveying bet. secs. 19 and 24.

Over mountainous land facing SE.; gradually ascending over barren sliderock.

16.00 Enter dense spruce timber, bears NW. and S.15°E.

18.00 Leave sliderock, bears with timber.

21.00 Top of ascent on E. slope, 225 ft. above sec. cor., bears E. and NW.; desc. N. slope, 60 ft. to

26.70 Leave timber and re-enter sliderock, bears E. and SW.; also base of depression on E. slope, drains E.; thence gradually asc. S. slope over barren sliderock, 60 ft.

39.97 Proportionate point.

Resurvey of West Boundary of T. 27 S., R. 25 E.

Chains

Set an iron post, 3 ft. long, 1 in. dia., on sliderock 30 ins. in a large mound of stone with 6 ft. base, for the ¼ sec. cor., with brass cap marked

¼

S24 | S19

1922

raise a mound of stone, 8 ft. base, 5 ft. high, W. of post.

48.00 Leave sliderock and enter dense spruce timber, bears SE., and W. for a few chains thence N.

61.00 Top of wide ridge, 275 ft. above ¼ sec. cor., bears E. and W.; desc. N. slope.

70.00 Begin more abrupt descent over N. slope.

79.94 Proportionate point.

Set an iron post, 3 ft. long, 2 ins. dia., 20 ins. in the ground to underlying rock, and in a small mound of stone, for the cor. of secs. 13-18-19 and 24, with brass cap marked

T27S

R24E	R25E
S13	S18
S24	S19

1922

from which

A spruce, 26 ins.diam.,bears N.63°E., 14 lks. dist.,marked T27S R25E S18 BT ✓
A spruce, 18 ins.diam.,bears S.78°E., 31 lks. dist.,marked T27S R25E S19 BT ✓
A spruce, 20 ins.diam.,bears S.60°W., 3 lks. dist.,marked T27S R24E S24 BT ✓
A spruce, 18 ins.diam.,bears N.48°W., 46 lks. dist.,marked T27S R24E S13 BT ✓

Cor. stands on very abrupt N. slope, 425 ft. below ridge.

Land, mountainous; exposure and drainage to SE. on S. 61 chs., and to N. on remainder.

Soil, barren granite sliderock on S. portions; stony mixed with black, rich mountain loam on portions.

Timber, dense spruce with a few scattered aspen on portions of the mile.

Undergrowth, scattered grass and weeds.

Resurvey of West Boundary of T. 27 S., R. 25 E.

Chains	
	N. 0° 25 ' E., resurveying bet. secs. 13 and 18.
	Over mountainous land, through dense timber; desc. steep N. slope, 65 ft. to
4.90	Small draw, course N.70°E.; also enter Dark Canyon, bears E. and W.
7.10	Low raise, 30 ft. above draw, bears N.80°E. and W.
9.40	Creek, 20 lks. wide, 18 ins. deep in bottom of Dark Canyon, course E.; thence gradually asc. across canyon bottom, S. slope, 150 ft. to
35.30	N. edge of canyon bottom, leave dense spruce and enter scattering aspen, bears E. and W.; asc. abrupt S. slope, 160 ft. to
39.97	Proportionate point.
	Set an iron post, 3 ft. long, 1 in. dia., 26 ins. in the ground, for ¼ sec. cor., with brass cap marked

¼

S13 | S18

1922

from which

An aspen, 8 ins.diam.,bears S.65°E., 55 lks. dist.,marked ¼ S18 BT
An aspen, 8 ins.diam.,bears S.58°W., 114 lks. dist.,marked ¼ S13 BT

	Cor. stands on abrupt S. slope.
44.00	Top of the abrupt ascent and enter dense spruce, bears N.80°W. and S.80°E.; continue more gradual ascent.
51.00	Top of ridge, 190 ft. above ¼ sec. cor., bears N.80°W. and S.80°E.; desc. N. and NE. slopes, 470 ft. to
72.60	Base of slope, enter canyon bottom, bears E. and W.
76.60	Creek, 6 lks. wide, 18 ins. deep, in deep canyon, course E.; gently asc. across canyon bottom.
79.94	Proportionate point.
	Set an iron post, 3 ft. long, 2 ins. dia., 18 ins. in the ground to underlying rock, and in a mound of stone, for the cor. of secs. 7-12-13 and 18, with brass cap marked

T27S

R24E | R25E

S12 | S7

S13 | S18

1922

Chains

from which

A spruce, 14 ins.diam.,bears S.19¾°E., 68 lks. dist.,marked T27S R25S S18 BT

A balsom, 12 ins.diam.,bears S.45¾°W., 29 lks. dist.,marked T27S R24E S13 BT

and raise a mound of stone, 3 ft. base, 2½ ft. high, W. of cor. No bearing trees available in remaing secs. Cor. stands in canyon bottom, near N. edge, and in N. edge of dense spruce timber, bearing E. and W.

Land, mountainous; N. and S. exposures; drainage E.

Soil, stony, with shallow, rich mountain loam; granite formation.

Timber, dense spruce and scattering aspen.

Undergrowth, scattering grass, weeds and sagebrush.

Good grazing on greater part of the mile.

N.0°- 25' E., resurveying bet. secs. 7 and 12.

Over mountainous land; across canyon bottom, through opening with heavy grass.

4.30 N. edge of canyon, enter dense aspen timber, bears E. and W.; asc. steep S. slope.

10.00 Leave aspen, bears NE. and W.

14.00 Top of ridge, 350 ft. above sec. cor., bears N.80°E. and S.80°W.; desc. W. slope.

17.00 Enter dense spruce, bears W. and S.15°E.

26.00 Leave timber, enter slidrock, bears N.80°E. and S.80°W.

30.60 Bottom of draw, 230 ft. below ridge, drains N.70°E. Gradually asc. SE. slope.

35.80 Leave sliderock, enter dense spruce, bears E. and W.

38.00 Leave timber, enter opening, bears E. and W.

39.97 Proportionate point.

Set an iron post, 3 ft. long, 1 in. dia., 26 ins. in the ground, for ¼ sec. cor., with brass cap marked

¼

S12 | S7

1922

from which

Resurvey of West Boundary of T. 27 S., R.25 E.

A spruce, 10 ins.diam.,bears N.4¾°E., 142 lks. dist.,marked ¼ S7 BT ✓
A balsom, 12 ins.diam.,bears S.45¾°W., 253 lks. dist.,marked ¼ S12 BT ✓

Cor. stands on SE. slope, 40 ft. above draw, in opening.

Continue gradual ascent SE. slope.

41.00 Enter scattering timber, bears NW. and E.

43.00 Top of ascent on E. slope, 20 ft. above ¼ sec. cor., and enter dense timber, bears N.80°E. and W.; desc. NE. slope.

75.00 Trail, bears N.70°W. and S.70°E.

79.94 Proportionate point.

Set an iron post, 3 ft. long, 2 ins. dia., 24 ins. in the ground, for cor. of secs. 1-6-7 and 12, with brass cap marked

T27S
R24E | R25E
S1 | S6
S12 | S7
1922

from which

A Spruce, 36 ins.diam.,bears N.20½°E., 58 lks. dist.,marked T27S R25E S6 BT ✓
A spruce, 20 ins.diam.,bears S.73¼°E., 144 lks. dist.,marked T27S R25E S7 BT ✓
A spruce, 10 ins.diam.,bears S.25½°W., 17 lks. dist.,marked T27S R24E S12 BT
A spruce, 18 ins.diam.,bears N.72°W., 39 lks. dist.,marked T27S R24E S1 BT ✓

Cor. stands on a gradual NE slope, 450 ft. below top of ascent.

Land, mountainous; N. and S. exposures; drainage E.

Soil, stony of granite formation, mixed with dark, rich sandy and clay loams.

Timber, dense spruce and aspen, on greater portions of the mile.

Undergrowth, grass, weeds and deer bpuse.

Good grazing land on parts of mile.

N. 0° 25' E., resurveying bet. secs. 1 and 6.

Over rolling mountainous land, through dense spruce timber; gradually desc. NE. slope.

Chains

5.70 Stream, 10 lks. wide, 18 ins. deep, in small ravine, 40 ft. below sec. cor., course N.80°E.; thence over rolling E. slope.

7.50 Leave dense, enter scattering spruce and aspen timber, bears E. and W.

38.20 Stream, 15 lks. wide, 12 ins. deep, in ravine, 25 ft. deep, course E.

39.97 Proportionate point.

Set an iron post, 3 ft. long, 1 in. dia., 26 ins. in the ground, for ¼ sec. cor., with brass cap marked

¼

S1 | S6

1922

from which

An aspen, 10 ins.diam.,bears S.38½°W., 17 lks. dist.,marked ¼ S1 BT

An aspen, 8 ins.diam.,bears S.15°E., 5½ lks. dist.,marked ¼ S6 BT

Cor. stands on a SE. slope, 25 ft. above stream.

Continue along a rolling E. slope.

58.00 Leave all spruce, continue through scattering aspen, bears E. and W.

60.10 Geyser Creek, 5 lks. wide, 12 ins. deep, course SE.; thence gradually asc. rolling S. and SW. slopes.

67.00 Dim old road or trail, bears E. and N.80°W.

79.94 The cor. of Ts. 26 and 27 S., Rs. 24 and 25 E., which I find to be a sandstone, (appearence of a granite) 28x16x14 ins., firmly set in a large mound of stone, plainly marked with 6 notches on E. edge and 6 grooves on S. face. No marks visible on N. and W. edges. The only evidence of the bearing tree reported in original notes are burnt pieces of the trunk. The reported position of the tree falls in sliderock.

I re-establish cor. as follows:

Set an iron post, 3 ft. long, 3 ins. dia., 30 ins. in a large mound of stone, on sliderock, alongside the W. side of stone, for the cor. of Ts. 26 and 27 S., Rs.

Resurvey of West Boundary of T. 27 S., R. 25 E.

hains

24 and 25 E., with brass cap marked

T26S	
R24E	R25E
S36	S31
S1	S6

T27S
1922

from which

An aspen, 5 ins.diam.,bears N.81½°E., 25 lks. dist.,marked T26S R25E S31 BT
An aspen, 4 ins.diam.,bears S.37½°E., 23 lks. dist.,marked T27S R25E S6 BT
An aspen, 5 ins.diam.,bears S.34½°W., 35 lks. dist.,marked T27S R24E S1 BT
An aspen, 5 ins.diam.,bears N.82¾°W., 122 lks. dist.,marked T26S R24E S36 BT

Cors. stands on a S. slope in dense aspen timber, in SE. edge of small strip of sliderock, which extends NE., and 215 ft. above Geyser Creek.

Land, rolling mountainous; E. and S. exposures; drainage E.

Soil, rich, dark sandy and clay loams, mixed with rock.

Timber, dense to scattering spruce and aspen.

Undergrowth, grass, and willows along creeks.

Execellent grazing land.

General Description.

This township boundary lies on the east slope and near the base of the La Sal Mountains; is all rolling mountainous. The drainage on the southern end of the line is southeasterly towards La Sal Creek, and northern portion is easterly into Geyser Creek.

The highest point, elevation approximately 11000ft. above sea level, is reached between secs. 19 and 24. The line bet. these secs. follows along the east base of Mt. Peale, which is the highest peak in the La Sal Range of mountains.

The soil is principally rocky and gravelly loams; 1st to 4th rates. The formation is granite.

Spruce, aspen and fir timber is found throughout the line, being especially heavy on the north exposures.

General Description.

The spruce and fir is of a good commercial quality. Several small streams cross the line, the largest of which are Dark Canyon Creek and Geyser Creek.

The greater portion of the line passes through land that is execellent for grazing, especially in the northern and southern parts.

The magnetic declination of the needle is N.15°30'E.

Andrew Nelson
U.S.Cadastral Engineer

BOOK A-461

4—680

FIELD ASSISTANTS.

NAMES.	CAPACITY.
[illegible] Peterson	Head Chainman
[illegible] Peck	Rear Chainman
[illegible] Johnson	Flagman
[illegible] W. Cowan, Jr.	Cornerman

6—2764

CERTIFICATE OF UNITED STATES

I, Andrew Nelson, U.S. Cadastral Engineer, hereby certify upon honor that

of special instructions received from the U. S. Surveyor General for

bearing date of the day of , 19 , I have well, faithfully

in my own proper person, and in strict conformity with said instructions, the Manual of Surveying

tions, and the laws of the United States, surveyed all those parts or portions of Resurvey

of West Boundary of T. 27 S., R. 25 E.

of the Salt Lake

Base and Meridian, in the State of Utah, which are represented

the foregoing field notes as having been executed by me, and under my direction on dates as shown on date diagram, and that all the

said survey have been established and perpetuated in strict accordance with the Manual of Surveying I

tions, and the special written instructions of the U. S. Surveyor General for ,

and in the specific manner described in the field notes, and that the foregoing are the original field

such survey.

Salt Lake City, Utah
Jan. 13, 1923.

Andrew Nelson
U.S. Cadastral Engineer

APPROVAL.

OFFICE OF THE UNITED STATES SURVEYOR GENERAL,

Salt Lake City, Utah Oct. 1

The foregoing field notes of the survey of Resurvey of West Boundary of town

27 South, Range 25 East, S. L. B. & M. Utah.

executed by Andrew Nelson

under his special instructions dated Dec. 23, , 19 21, having

critically examined, and the necessary corrections and explanations made, the said field notes, and the

they describe, are hereby approved.

U. S. Surveyor

I certify that the foregoing transcript of the field notes of the above-described surveys in

, has been correctly copied from the original notes on file in this office

U. S. Surveyor

6—2784

Blank

Page

Blank

Page

BOOK A-461

FIELD NOTES

OF THE SURVEY OF THE

South Boundary of T. 4 S., R. 25 E.

Retracement of Colorado, Utah State Line from 238th mile corner to WC to 245th mile corner,

Resurvey of Colorado, Utah State Line from 238th mile corner to WC to 245th mile corner,

Portion of West Boundary of T 4 S., R. 25 E.

Subdivision of T. 4 S., R. 25 E.

Meanders of Green River through Sec. 6, T. 4 S., R. 25 E.

Of the Salt Lake Base and *Meridian,*

he State of Utah

EXECUTED BY

A. Parker Warner, U.S. Cadastral Engineer

he capacity of U. S. Surveyor, *under instructions dated* March 3, *19*21,

ed by the United States Surveyor General to govern surveys included in

up No. 105, *which were approved by the Commissioner of the General Land*

s, March 25, *19*21, and Assignment Instructions dated

8, 1922.

Survey commenced July 12, *19*22

Survey completed November 23, *19*22

A-461

INDEX DIAGRAM.

Township 4 South, *Range* 25 East

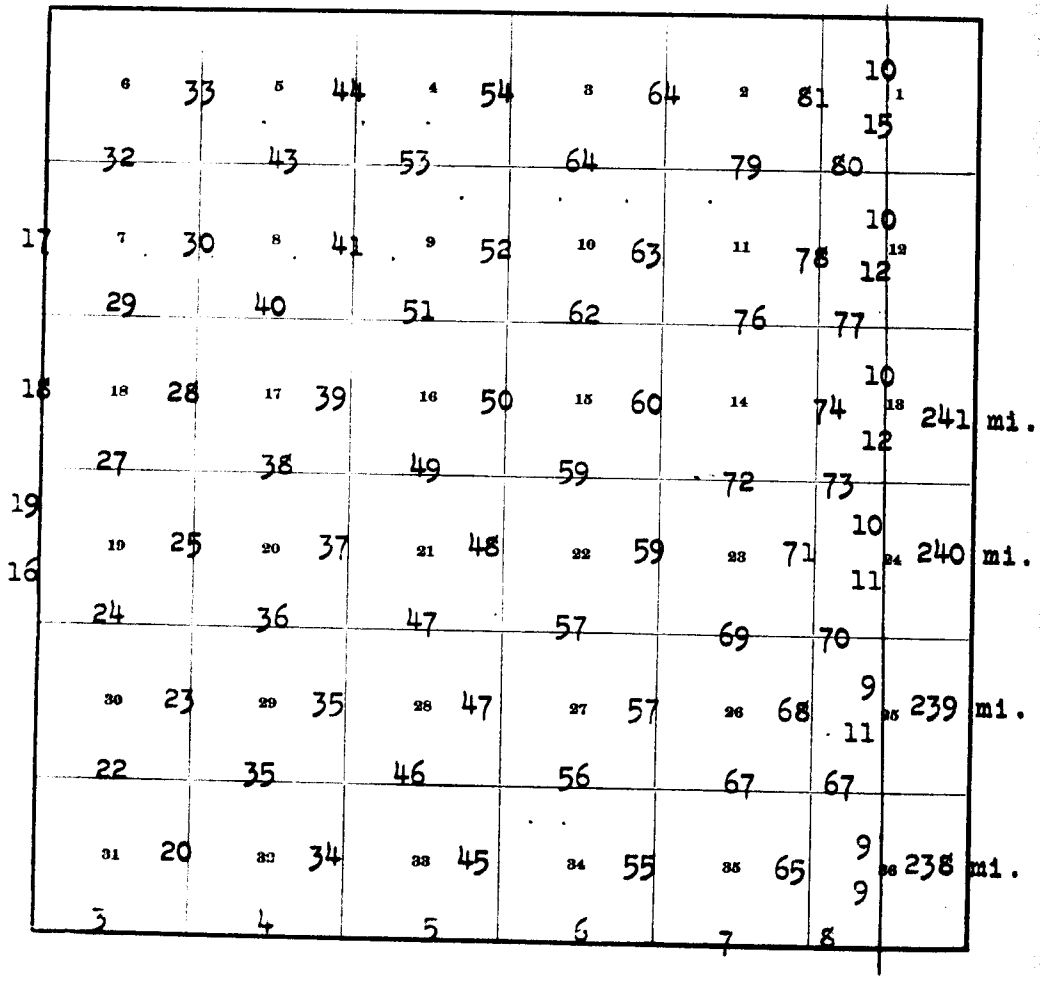

BOOK A-461

4—679 b

INDEX DIAGRAM.

Township 4 S, Range 25 E

Utah - Colorado Bdy

	6	138	5	150	4	160	3	170	2	187	121 1
	138		149		159		170		185	186	116
123	7	136	8	147	9	158	10	168	11	134	118 12
	135		146		157		168		182	183	116
124	18	134	17	145	16	156	15	166	14	180	118 13 241 M
	123		144		155		165		178	179	116
125	19	131	20	143	21	154	22	164	23	177	117 24 240 M
122	130		142		153		163		175	176	116
	30	129	29	141	28	152	27	163	26	174	115 25 239 M
	128		141		152		162		172	173	117
	31	126	32	140	33	151	34	161	35	171	115 36 238 M
	109		110		111		112		113	114	115

6—4817

Meanders pages 188 - 190

Data Report
of
T. 4 S., R. 25 E.

6 / 11-22	5 / 8-23	4 / 8-16	3 / 9-7	2 / 9-7	1 / 9-9
7 / 8-21	8 / 8-21	9 / 9-15	10 / 8-29	11 / 9-14	12 / 9-12
18 / 8-10	17 / 8-12	16 / 8-4	15 / 8-4	14 / 8-9	13 / 8-5
19 / 8-1	20 / 8-2	21 / 7-31	22 / 7-31	23 / 7-31	24 / 7-28
30 / 7-24	29 / 7-29	28 / 7-29	27 / 7-29	26 / 7-29	25 / 7-29
31 / 7-12	32 / 7-12	33 / 7-12	34 / 7-14	35 / 7-14	36 / 7-14

All lines run by A. Parker Warner, U.S.C.E.

Tests of Instruments.

Survey commenced July 12, 1922, and executed with a Young & Son's light mountain transit No. 8516, with solar attachment; and W. & L. E. Gurley solar compass No. 11949; unless otherwise specified all azimuth determinations are accomplished with solar attachment

The instruments were approved by the Assistant Supervisor of Surveys, District No. 6, May 8, 1922, conditional upon satisfactory field tests.

July 9, 1922, at my camp near the ¼ sec. cor., bet. sec. 3 and 10, sec. 3, T. 5 S., R. 25 E., Salt Lake Base & Meridian, Utah, in latitude 40° 24' N., and in longitude 109° 06'W., at 0h. 32m. a.m., l.m. t., I observe Polaris at eastern elongation, with Young & Son's light mountain transit No. 8516, making four observations, two each with the telescope in direct and reverse positions, and mark a point in the line thus determined, on a peg firmly driven in the ground, 5.00 chs. N. of my station.

Azimuth of Polaris at eastern elongation is 1°27'28".

At 8h. a.m., l.m.t., I lay off the azimuth of Polaris 1° 27'28" to the west, and mark the meridian thus determined, on a stake set firmly in the ground 5.00 chains N. of my station.

At 9h. a.m.,app. t. I set off 40°24' N., on the lat. arc of each instrument and 22°25' N. on the decl. arcs, and determine meridians with the solars, which I find agree with the true meridian.

At app. noon, with the lat. arcs on the instruments unchanged, I observe the sun on the meridian, the resulting readings of the declination arcs on the instruments is 22°24'N., which agrees with the computed declination of the sun.

South Boundary of T. 4 S., R. 25 E.

Chains

At 3h. p.m., app. t., with the lat. arcs unchanged, I set off 22°23' N., on the decl. arcs of all instruments and determine meridians with the solars, which I find agree with the true meridian.

All the solar observations during the usual hours of solar work come within 1'30" of the true meridian, I therefore conclude that the adjustments of the instruments are satisfactory.

Unless otherwise specified, all measurements are made with Lallie 5 chain steel tape, found correct by comparison with the Keuffel & Esser standard steel tape.

The measurements are made on the slope, the vertical angle determined, and slope measurements properly reduced to true horizontal distances.

From the cor. of Tps. 4 and 5 S., Rs. 24 and 25 E., which is an iron post, 3 ins. in diam., 12 ins. above ground, marked and witnessed as described by the Surveyor General.

East on a true line bet. secs. 6 and 31.

Ascend over broken SW. slope, thru heavy timber and dense undergrowth, 540 ft.

25.00 Daniel's Trail, Jensen to Bear Valley, bears NE., and SW.

40.00 Set an iron post, 3 ft. long, 1 in. in diam., 26 ins. in the ground, for ¼ sec. cor., with brass cap marked

$$\frac{1}{4}\ \frac{S\ 31}{S\ \ 6}$$

1922

from which

A cedar, 7 ins. diam., bears N. 23°15'E., 56 lks. dist. marked ¼ S 31 B T.

A cedar, 10 ins. diam., bears S.52°30'E., 83 lks.

South Boundary of T. 4 S., R. 25 E.

Chains	
	dist. marked ½ S 6 B T.
42.00	Daniels Trail, Jensen to Bear Valley, bears NW., and S
48.00	Draw, course NW.
80.00	Set an iron post, 3 ft. long, 2 ins. in diam., 3 ins. i the ground to bed rock; supported by a mound of stone 4 ft. base, 2½ ft. high, for cor. of secs. 5, 6, 31 a and 32, with brass cap marked

T 4 S R 25 E

S 31	S 32
S 6	S 5

T 5 S

1922

deposit a sandstone, 3 x 3 x 3 ins., marked X, at the base of post as a memorial.

Land, mountainous.

Soil, rocky and gravelly, 4th. rate.

Undergrowth, pinon and cedar.

Timber, pinon and cedar.

East bet. secs. 5 and 32.

Ascend over S. slope, along S. side of rocky box canyon, thru heavy timber and dense undergrowth, 360 ft.

28.00 Daniel's Trail, Jensen to Bear Valley, bears NE., and SW

40.00 Set an iron post, 3 ft. long, 1 in. in diam., 3 ins. in the ground, supported by a mound of stone, 4 ft. base, 2½ ft. high, for ¼ sec. cor., with brass cap marked

¼ S 32
S 5

1922

deposit a sandstone, 4 x 4 x 4 ins., marked X, at the base of post as a memorial.

Ascend over steep, rocky SW. slope, thru heavy timber and dense undergrowth, 860 ft.

43.60 Rocky draw, course NW.

57.50 Rocky draw, course SW., ascend over W. slope.

South Boundary of T. 4 S., R. 25 E.

Chains	
71.10	Rim of Blue Mountain, bears N., and S., ascend over gradual SW. slope 70 ft.
80.00	Set an iron post, 3 ft. long, 2 ins. in diam., 14 ins. in the ground to bed rock; supported by a mound of stone, 4 ft. base, 2½ ft. high, for cor. of secs. 4, 5, 32 and 33, with brass cap marked T 4 S R 25 E S 32 | S 33 S 5 | S 4 T 5 S 1922 from which A pinon, 18 ins. diam., bears N.47°30'E., 68 lks. dist. marked T 4 S R 25 E S 33 B T. A pinon, 20 ins. diam., bears S.72°30'E., 48 lks. dist. marked T 5 S R 25 E S 4 B T. A pinon, 16 ins. diam., bears S.42°45'W., 45 lks. dist. marked T 5 S R 25 E S 5 B T. A pinon, 14 ins. diam., bears N.29°30'W., 54 lks. dist. marked T 4 S R 25 E S 32 B T. Land, mountainous. Soil, rocky, 4th. rate. Undergrowth, pinon and cedar. Timber, pinon and cedar.
	East bet. secs. 4 and 33. Ascend over SW. slope, thru undergrowth, and timber, 170 ft.
26.00	Leave timber, bears N., and S.
28.30	Top of spur, falls SE., descend 105 ft.
34.00	Head of draw, course N., ascend over NW. slope 205 ft.
40.00	Set an iron post, 3 ft. long, 1 in. in diam., 2 ins. in the ground to bed rock; supported by a mound of stone,

South Boundary of T. 4 S., R. 25 E.

Chains	
	4 ft. base, 2½ ft. high, for ¼ sec. cor., with brass cap marked
	¼ S 33 / S 4 ✓
	1922
	deposit a sandstone, 4 x 4 x 4 ins., marked X, at the base of post as a memorial.
49.00	Rim of Blue Mountain, bears NW., and SE., descend over NE. slope 70 ft.
59.00	Draw, course N., ascend 100 ft.
66.00	Draw, course N., ascend.
66.30	Cross point of Blue Mountain, bears N., and S., descend over NE. slope 150 ft.
77.50	Draw, course N., ascend 50 ft.
80.00	Set an iron post, 3 ft. long, 2 ins. in diam., 26 ins. in the ground, for cor. of secs. 3, 4, 33 and 34, with brass cap marked
	T 4 S R 25 E
	S 33 | S 34 ✓
	S 4 | S 3
	T 5 S
	1922
	raise a mound of stone, 2 ft. base, 1½ ft. high, W. of post.
	Land, mountainous.
	Soil, rocky, 4th. rate.
	Undergrowth, pinon, cedar, service berry, buck thorn.
	Timber, pinon and cedar.

	East bet. secs. 3 and 34.
	Over rolling, broken land, thru undergrowth and timber, ascend 15 ft.
.30	Top of low spur, falls N., descend 117 ft.
8.95	Wire fence, bears N., and S., thence thru quaken-aspen

Chains.

thicket

12.75 Leave aspen thicket, bears N. and S.

21.10 Draw, course N.; ascend over NW. slope 315 ft.

38.15 Leave service-berry brush, bears NE. and SW.; thence thru sagebrush.

40.00 Set an iron post, 3 ft.long, 1 in.in diam. 26 ins.in the ground, for ¼ sec.cor., with brass cap marked

¼ S 34
S 3
1922

Raise a mound of stone, 2 ft.base, 1½ ft.high N.of post.

42.90 Rim of Blue Mountain, bears N. and S.; thence over rolling mountain top.

51.50 Draw, course NW.; ascend 69 ft.

63.40 Top of spur, falls N.; descend over E. slope 50 ft.

80.00 Set an iron post, 3 ft.long, 2 ins.in diam., 26 ins. in the ground, for cor.of secs.2,3,34, and 35, with brass cap marked

T 4 S R 25 E
S 34 | S35
S 3 | S 2
T 5 S
1922

Raise a mound of stone 2 ft.base, 1½ ft.high W.of post.

Land, mountainous and rolling.

Soil, rocky and gravelly; 4th rate.

Undergrowth, service-berry brush, sagebrush, aspen.

Timber, scrub pinon and cedar, quaken-aspen.

East between Secs.2 and 35.

Over rolling mountain top; thru sagebrush.

.65 Wire fence, bears N. and S.

12.85 Head of Daniel's Creek; water,3 lks.wide, 3 ins.deep; flows NW. Ascend 75 ft.

20.00 Top of spur, falls NW.; descend 65 ft.

22.85 Draw, course NW.; ascend 70 ft.

South Boundary of T. 4 S., R. 25 E.

Chains.

32.15 Road, Jensen to Bear Valley, bears NE. and SW.

40.00 Set an iron post, 3 ft.long, 1 in.in diam., 6 ins.in the ground, to bed rock; supported by a mound of stone 4 ft.base, 2½ ft.high for ¼ sec.cor., with brass cap marked

¼ S 35

S 2
1922

Deposit a sandstone 2 x 2 x 2 ins., marked X at the base of post as memorial.

55.25 Top of spur, falls N.

80.00 Set an iron post, 3 ft.long, 2 ins.in diam. 26 ins.in the ground, for cor.of secs.1, 2, 35, and 36, with brass cap marked

T 4 S R 25 E
S 35 | S 36
S 2 | S 1
T 5 S
1922

Raise a mound of stone, 2 ft. base, 1½ ft. high W.of post.

Land, rolling mountain top.

Soil, gravelly and sandy; 3d rate.

Undergrowth, service-berry, buck thorn, sagebrush.

No timber.

East between Secs.1 and 36,

Over rolling mountain top; through sagebrush.

37.49 Intersect Colorado-Utah State Line, 27.37 chs. S. 0°05' W. of 238th mile cor., which is a sandstone 16 x 4 x 4 ins.above ground, marked and witnessed as described by the Surveyor General. At point of intersection

Set an iron post, 3 ft.long, 3 ins.in diam., 2 ins.in the ground to bed rock, supported by a mound of stone 4 ft. base, 3 ft.high, for closing cor.of Tps.4 and 5

South Boundary of T. 4 S., R. 25 E.

Chains.

S.R.25 E., with brass cap marked

T 4 S
R 25 E
S 36 | Colo
C
C S 1
T 5 S
U
1922

Deposit a sandstone 4 x 4 x 4 ins., marked X at the base of post as memorial.

Land, rolling mountain top.

Soil, gravelly and rocky; 3d rate.

Undergrowth, sagebrush.

No timber.

Retracement of Colorado-Utah State Line T. 4 S.R.25 E.

From the 238th mile cor., hereinbefore described.

North retracing, along the Colorado-Utah State Line, along the 239th mile.

82.18 Fall 179 lks.E.of 239th mile cor., which is a sandstone 10 x 8 x 6 ins.above ground, marked and witnessed as described by the Surveyor General.

This mile bears N. 1° 15' W. 82.20 chs.

Offset to 239th mile cor., and retrace

North along the Colorado-Utah State Line, along 240th mile.

79.94 Fall 56 lks.W.of 240th mile cor., which is a sandstone 10 x 6 x 2 ins.above ground, marked and witnessed as described by the Surveyor General.

This mile bears N. 9° 24' E.

Offset to 240th mile cor., and retrace

North along the Colorado-Utah State Line, along 241st. mile.

Retracement of Colorado-Utah State Line, through T.4 S.R.

Chains.	
77.21	Fall 73 lks.W.of 241st mile cor., which is a sandstone 12 x 3 x 4 ins.above ground, marked and witnessed as described by the Surveyor General.
	This mile bears N. 0° 33' E.
	Offset to 241st mile cor., and retrace
	North along the Colorado-Utah State Line along 242d mile
80.00	After diligent search fail to find any evidence of 242d mile cor. Continue line and measurement and retrace,
	North along the Colorado-Utah State Line along 243d mile
160.00	After diligent search fail to find any evidence of 243d mile cor. Continue line and measurement and retrace,
	North along the Colorado-Utah State Line,along 244th mile
240.00	After diligent search fail to find any evidence of 244th mile cor. Continue line and measurement and retrace,
	North along the Colorado-Utah State Line,along 245th mile
315.94	Fall 2.85 chs. W.of a sandstone 14 x 6 x 10 ins. above ground, marked Col on E., Ut on W., 32° W.L on N.,and 245 M W C on S. faces.
	The location of this corner is identical with the location of the corner described in the field notes of the original survey as being the witness corner to the 246th mile corner; although the measurement along the Colorado-Utah boundary from the last located corner, the 241st, and the topography along the line designated in the field notes of the original survey as the 246th mile substantiate the position of this corner as designated by the markings. In the original field notes no witness corner was established along the boundary except for the 246th mile corner; therefore it is obvious that this corner, although erroneously marked, is the corner originally established as the witness corner to the 246th mile corner.

Resurvey of Colorado, Utah State Line, thru T. 4 S., R. 25 E.

Chains	
	The line along the Colorado, Utah State Line from the 241st. mile cor., to the witness cor., to the 245th. mile cor., bears N.0°31'E.

	From the 238th. mile cor., on the Colorado, Utah State Line.
	N.1°15'W., on a true line along the 239th. mile.
	Over rolling mountain top, thru sagebrush.
12.625	Point for ¼ sec. cor., of sec. 36, subsequently determined
	Set an iron post, 3 ft. long, 1 in. in diam., 6 ins. in the ground to bed rock; supported by a mound of stone, 4 ft. base, 2½ ft. high, for ¼ sec. cor. of sec. 36, with brass cap marked
	¼ S 36 Colo U 1922
	deposit a sandstone, 4 x 4 x 4 ins., marked X, at the base of post as a memorial
12.70	Road, Jensen to Bear Valley, bears E., and W.
38.00	Wash, 10 lks. wide, 4 ft. deep, course NE.
55.00	Road, bears NW., and SE.
82.20	The 239th. mile cor.
	Land, rolling mountain top.
	Soil, rocky and gravelly, 3rd. rate.
	Undergrowth, sagebrush, service berry brush.
	No timber.

	N.0°24'E., on a true line along the 240th. mile.
	Over rolling mountain top, thru undergrowth.
10.44	Point for ¼ sec. cor., of sec. 25, subsequently determined.

Resurvey of the Colorado, Utah State Line, thru T. 24 S.

Chains

Set an iron post, 3 ft. long, 1 in. in diam., 26 ins. in the ground, for ¼ sec. cor. of sec. 25, with brass cap marked

¼
S 25 | Colo
U
1922

raise a mound of stone, 2 ft. base, 1½ ft. high, W. of post.

25.00 Foot of ascent, bears NW., and SE., ascend over rocky SW. slope, 115 ft.

37.00 Top of long spur, falls NW., descend over rolling NE. slope 268 ft.

79.94 The 240th. mile cor.

Land, rolling mountain top, broken.

Soil, sandy and gravelly, 3rd. rate.

Undergrowth, sagebrush, service berry.

No timber.

N. 0°33'E., on a true line along the 241st. mile.

Descending abruptly over steep, rocky N. slope, thru scattering scrub timber and undergrowth, 1530 ft.

10.50 Point for ¼ sec. cor. of sec. 24, subsequently determined

Set an iron post, 3 ft. long, 1 in. in diam., 12 ins. in the ground, to bed rock; supported by a mound of stone, 4 ft. base, 1½ ft. high, for ¼ sec. cor. of sec. 24, with brass cap marked

¼
S 24 | Colo
U
1922

deposit a sandstone, 4 x 4 x 4 ins., marked X, at the

Resurvey of Colorado, Utah State Line, thru T.4 S., R. 25 E.

Chains	
	base of post as a memorial.
19.65	Rim of Blue Mountain, bears E., and W., descend along spur, falling N.
53.00	Foot of steep descent, bears E., and W., descend over rolling N. slope.
58.00	Wash, 20 lks. wide, 5 ft. deep, course NW.
72.00	Top of spur, falls NW.
77.21	The 241st. mile cor.
	Land, mountainous and rolling.
	Soil, rocky, gravelly and sandy, 4th. rate.
	Undergrowth, sagebrush, service berry brush, pinon and cedar.
	Timber, scrub pinon and cedar.
	N.0°31'E., on a true line along the 242nd. mile.
	Descending over N. slope, thru scattering scrub timber and undergrowth, 90 ft.
5.00	Road, Blue Mountain to Pat's Hole, bears E., and W.
7.65	South rim of rocky canyon, bears E., and W., desc. 50ft.
8.60	Bed of rocky canyon, bears E., and W., water 3 lks. wide 4 ins. deep, flows E., asc. 50 ft.
10.00	North rim of rocky canyon, bears E., and W., leave scattering timber and undergrowth; thence over nearly level land.
13.29	Point for ¼ sec. cor., of sec. 13, subsequently determined
	Set an iron post, 3 ft. long, 1 in. in diam., 30 ins. in the ground, for ¼ sec. cor. of sec. 13, with brass cap marked

¼
S 13 | Colo
U
1922

Chains	
	raise a mound of stone, 2 ft. base, 1½ ft. high, W. of post.
25.00	Wash, 20 lks. wide, 5 ft. deep, course E.
57.50	Wash, 20 lks. wide, 5 ft. deep, course SE.
80.00	Point for 242nd. mile cor. Cor. not reestablished
	Land, broken and level.
	Soil, gravelly and sandy, 3rd. rate.
	Undergrowth, sagebrush, service berry brush, pinon and cedar.
	Timber, scattering pinon and cedar.

	Continue line and measurement along 243rd. mile.
	Over nearly level land, thru sagebrush.
93.29	Point for ¼ sec. cor., of sec. 12, subsequently determined.
	Set an iron post, 3 ft. long, 1 in. in diam., 30 ins. in the ground, for ¼ sec. cor. of sec. 12, with brass cap marked
	¼ S 12 | Colo U 1922
	raise a mound of stone, 2 ft. base, 1½ ft. high, W. of post.
103.30	Enter scattering timber and undergrowth, bears E., and W.
108.00	Foot of rocky reef, bears E., and W., asc. 75 ft.
109.20	Top of rocky reef, bears E., and W., descend abruptly over steep, rocky, broken N. slope, 450 ft.
138.50	Bed of rocky canyon, 30 lks. wide, 6 ft. deep, course E. ascend abruptly over sandstone ledges and cliffs, over large boulders and slide rock; 1030 ft.
160.00	Point for 243rd. mile cor., falls on sandstone ledge,

Resurvey of Colorado, Utah State Line, thru T. 4 S., R. 25 E.

Chains	
	on original survey cor., not set. Cor. not reestablished.
	Land, level, rolling and mountainous.
	Soil, sandy, gravelly and rocky, 3rd. and 4th. rate.
	Undergrowth, sagebrush, service berry brush, pinon and cedar.
	Timber, pinon and cedar.

	Continue line and measurement along 244th. mile.
	Ascend over sandstone ledges and cliffs, thru scattering timber and undergrowth.
173.29	Point for ¼ sec. cor. of sec. 1, subsequently determined, falls on face of sandstone cliff. Cor. not set.
180.61	Rim of Blue Mountain, bears NE., and SW., ascend over rocky S. slope 130 ft.
	Point at which witness cor. to 243rd. mile cor. is reported to have been established. No witness cor. found.
180.63	Set an iron post, 3 ft. long, 1 in. in diam., 3 ins. in the ground to bed rock; supported by a mound of stone, 4 ft. base, 2½ ft. high, for witness cor. to ¼ sec. cor. of sec. 1, with brass cap marked

¼ /

S 1 | Colo
W | C
U |
1922

from which

A pine, 7 ins. diam., bears S.59°W., 24 lks. dist., marked W C ¼ S 1 B T.

A cedar, 10 ins. diam., bears N.71°W., 33 lks. dist. marked W C ¼ S 1 B T.

187.00	Top of spur, falls SE., desc. 40 ft.
193.02	Head of draw, course E., ascend 50 ft.

Portion of West Boundary of T. 4 S., R. 25 E.

Chains	
200.37	North edge of draw, course E., ascend gradually over rolling mountain top, 130 ft.
219.13	Ridge, E., and W., top of Blue Mountain; descend over rocky, broken N. slope. Leave scattering timber.
240.00	The point for 244th. mile cor. Cor. not reestablished.
	Land, mountainous and broken.
	Soil, gravelly and rocky, 4th. rate.
	Undergrowth, sagebrush, service berry brush, pinon and cedar.
	Timber, pinon and cedar.

From the witness cor. to ¼ sec. cor. of secs. 19 and 24 on the W., bdy. of Tp., which is an iron post, 1 in. in diam., 12 ins. above a mound of stone 4 ft. base, 2 ft. high; which is 8.30 chains S. of true point for ¼ sec. cor., and which I destroy and destroy the markings on the two bearing trees

North bet. secs. 19 and 24. Counting measurement from WC

Descend abruptly over steep, rocky N. slope, thru heavy timber and dense undergrowth, 314 ft.

8.30 40.00 chains N. of cor. of secs. 19, 24, 25 and 30.

Set an iron post, 3 ft. long, 1 in. in diam., 6 ins. in the ground to bed rock; supported by a mound of stone, 4 ft. base, 2½ ft. high, for ¼ sec. cor., with brass cap marked

¼

S 24 | S 19

1922

from which

A fir, 12 ins. diam., bears S. 43°30'E., 50 lks. dist. marked ¼ S 19 B T.

A fir, 26 ins. diam., bears N. 78°30'W., 65 lks.

Chains

dist. marked ¼ S 24 B T.

Land, mountainous.

Soil, rocky, 4th. rate.

Undergrowth, pinon and cedar.

Timber, pinon, cedar, fir and pine.

North on a random line along the West Boundary of Tp., bet. secs. 19 and 24; 13 and 18; and 7 and 12, setting temp. sec. and ¼ sec. cors. at intervals of 40.00 chains, and at

199.84 Fall 29 lks. W. of cor. of secs. 1, 6, 7 and 12, which is an iron post, 2 ins. in diam., 12 ins. above ground, marked and witnessed as described by the Surveyor General.

The bearing of this line is N.0°05'E.

Thence

S.0°05'W., on a true line bet. secs. 7 and 12.

Ascend abruptly over steep, rocky N. slope of Blue Mountain, over sandstone cliffs and ledges, 1340 ft., thru scattering timber and undergrowth.

39.84 Set an iron post, 3 ft. long, 1 in. in diam., 29 ins. in the ground, for ¼ sec. cor., with brass cap marked

¼
S 12 | S 7
1922

from which

A pine, 9 ins. diam., bears N.54°E., 61 lks. dist. marked ¼ S 7 B T.

A pine, 14 ins. diam., bears N.74°30'W., 1.68 lks. dist. marked ¼ S 12 B T.

43.00 Rim of Blue Mountain, bears E., and W., thence over rolling mountain top.

Portion of West Boundary of T. 4 S., R. 25 E.

Chains	
46.00	Top of spur, falls NW., descend S. slope 155 ft.
51.00	Draw, course NW., ascend 150 ft.
66.00	Top of spur, falls NW., thence over rolling land.
79.84	Set an iron post, 3 ft. long, 2 ins. in diam., 30 ins. in the ground, for cor. of secs. 7, 12, 13 and 18, with brass cap marked

T 4 S
R 24 E | R 25 E
S 12 | S 7
S 13 | S 18
1922

from which

A pine, 10 ins. diam., bears N.29°E., 44 lks. dist marked T 4 S R 25 E S 7 B T.

A pine. 10 ins. diam., bears N.61°W., 44 lks. dist. marked T 4 S R 24 E S 12 B T.

No other trees available.

Raise a mound of stone, 2 ft. base, 1½ ft. high, W. of post.

Land, rolling mountain top and mountainous.

Soil, rocky and gravelly, 4th. rate.

Undergrowth, pinon, cedar, sagebrush, service berry brush.

Timber, pinon and cedar.

S.0°05'W., bet. secs. 13 and 18.

Over rolling mountain top, thru scattering timber and undergrowth.

10.30	Head of rocky draw, course SW.
23.00	Rim of Blue Mountain, bears NW., and SE., descend abruptly over rocky, broken SW., slope, over ledges and cliffs, 320 ft.
31.00	Rocky canyon, 20 lks. wide, 6 ft. deep, course SW., asc

Portion of West Boundary of T. 4 S., R. 25 E.

Chains	
	over W. slope. 165 ft.
30.50	Top of spur, falls W., descend along W. slope. 140 ft.
40.00	Set an iron post, 3 ft. long, 1 in. in diam., 4 ins. in the ground to bed rock; supported by a mound of stone, 4 ft. base, 2½ ft. high, for ¼ sec. cor., with brass cap marked

$\frac{1}{4}$

S 13 | S 18

1922

deposit a sandstone, 4 x 4 x 4 ins., marked X, at the base of post as a memorial

56.00	Top of spur, falls SW., descend over S., slope 740 ft.
30.00	Set an iron post, 3 ft. long, 2 ins. in diam., 6 ins. in the ground to bed rock; supported by a mound of stone, 4 ft. base, 2½ ft. high, for cor. of secs. 13, 18, 19 and 24, with brass cap marked

T 4 S

R 24 E | R 25 E

S 13 | S 18

S 24 | S 19

1922

deposit a sandstone, 4 x 4 x 4 ins., marked X, at the base of post as a memorial.

Land, mountainous and rolling mountain top.

Soil. gravelly, sandy and rocky, 3rd. and 4th. rate.

Undergrowth, sagebrush, service berry brush, pinon and cedar.

Timber, pinon and cedar.

S.0°05'W., bet. secs. 19 and 24.

Over rough, broken, mountainous land, thru scattering timber and undergrowth.

Subdivision of T. 4 S., R. 25 E.

Chains	
1.50	Bed of rocky canyon, 30 lks. wide, 5 ft. deep, course W., ascend abruptly over steep, rocky, N. slope over cliffs and slide rock 720 ft.
40.00	The ¼ sec. cor. of secs. 19 and 24.
	Land, mountainous.
	Soil, rocky, 4th. rate.
	Undergrowth, sagebrush, pinon and cedar.
	Timber, pinon and cedar.

	From the cor. of secs. 5, 6, 31 and 32, on the S. Bdy. of Tp.
	N.0°01'E., bet. secs. 31 and 32.
.30	South rim of box canyon, bears E., and W., 75 ft. deep.
1.00	Bed of rocky canyon, 10 lks. wide, course W.
1.50	North rim of box canyon, bears E., and W., 75 ft. deep, ascend over steep, rocky, S. slope, thru timber and undergrowth, 304 ft.
22.32	South rim of Daniel's Canyon, bears E., and W., about 250 ft. deep.
	It being impossible to project this line further N.0° 01'E., by chaining, because of impassible canyon, I estimate the distance to bed of canyon.
27.30	Bed of rocky canyon, 30 lks. wide, course W.
	In order to triangulate across Daniel's Canyon and thence up steep, rocky S. slope over large boulders and sandstone ledges.
	I designate point on line on S. rim of Daniel's Canyon, point A. From point A, set a point on line across canyon, on steep S. slope; which is designated B.
	From point A, measure a base, S.59°59'E., 10.00 chains to point C. From point C, point B, bears N.27°56'W.
	All bearings checked by direct reading of the solar, and

Subdivision of T. 4 S., R. 25 E.

Chains

all angles checked by deflection.

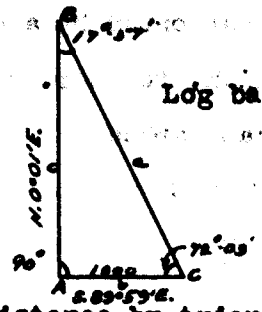

Log tan 72°03'	=	10.489515
Log base, 10.00 chains	=	1.000000
Log c	=	1.489515
c	=	30.87 chains

Distance by triangulation	=	30.87 chains
Distance on line	=	22.32

38.19 To point on line on S. slope.

From this point on line I chain S along line, 3.89 chs. to edge of sandstone cliffs over which it is impossible to climb

49.30 Set an iron post, 3 ft. long, 1 in. in diam., on bed rock, mark X on bed rock at point; supported by a mound of stone, 4 ft. base, 3 ft. high, for witness cor. to ¼ sec. cor., with brass cap marked

¼

S 31 | S 32
W | C
1922

A pine, 12 ins. diam., bears East, 38 lks. dist., marked W C ¼ S 32 B T.

A pine, 12 ins. diam., bears N.45°W., 27 lks. dist., marked W C ¼ S 31 B T.

This witness ¼ sec. cor., is located at a point 450 ft. above point A. on South rim of Daniel's Canyon.

Thence from witness ¼ sec. cor.

N.0°01'E., bet. secs. 31 and 32.

Ascend abruptly over large boulders, ledges and cliffs, thru scattering scrub timber and undergrowth, 500 ft.

53.19 Top of sandstone ledge, bears E., and W.

73.50 Top of spur, ridge, bears W., descend over gradual N. slope 44 ft.

Subdivision of T. 4 S., R. 25 E.

Chains	
80.00	Set an iron post, 3 ft. long, 2 ins. in diam., 6 ins. in the ground to bed rock; supported by a mound of stone, 4 ft. base, 2½ ft. high, for cor. of secs. 29, 30, 31 and 32, with brass cap marked

T 4 S R 25 E
S 30 | S 29
S 31 | S 32
1922

from which

A cedar, 5 ins. diam., bears N. 42°45'E., 45 lks. dist. marked T 4 S R 25 E S 29 B T.

A pine, 6 ins. diam., bears S.13°E., 120 lks. dist. marked T 4 S R 25 E S 32 B T.

A pine, 6 ins. diam., bears S.78°15'W., 13 lks. dist. marked T 4 S R 25 E S 31 B T.

A cedar, 8 ins. diam., bears N.29°45'W., 30 lks. dist. marked T 4 S R 25 E S 30 B T.

Land, mountainous and rolling.

Soil, gravelly, rocky and sandy, 4th. rate.

Undergrowth, sagebrush, service berry brush, pinon and cedar.

Timber, pinon and cedar.

West on a random line bet. secs. 30 and 31.

40.00 Set temp. ¼ sec. cor.

79.88 Intersect W. bdy. of Tp., 16 lks. S. of cor. of secs. 25, 30, 31 and 36, which is an iron post, 2 ins. in diam., 12 ins. above ground, marked and witnessed as described by the Surveyor General.

Thence

S.89°53'E., on a true line bet. secs. 30 and 31.

Over rolling mountain top, thru scattering timber and

Subdivision of T. 4 S., R. 25 E.

Chains	
	undergrowth,
32.00	Rocky ledge, bears N., and S., descend over E. slope. 51 ft. to small valley.
34.00	Leave timber and undergrowth, thence over valley.
37.00	Draw, course S.
39.94	Set an iron post, 3 ft. long, 1 in. in diam., 30 ins. in the ground for ¼ sec. cor., with brass cap marked
	¼ S 30 / S 31
	1922
	from which
	A pine, 12 ins. diam., bears S. 16°E., 426 lks. dist. marked ¼ S 31 B T.
	A pine, 16 ins. diam., bears N.67°W., 492 lks. dist. marked ¼ S 30 B T.
46.50	East edge of valley, bears N., and S., ascend over rocky ledges, thru scattering timber and undergrowth, 280 ft.
66.00	Rocky draw, course SW.
79.88	The cor. of secs. 29, 30, 31 and 32.
	Land, rolling, broken and mountainous.
	Soil, rocky and sandy, 4th. rate.
	Undergrowth, sagebrush, service berry brush, pinon and cedar.
	Timber, pinon and cedar.

	N.0°01'E., bet. secs. 29 and 30.
	Over rolling mountain top, thru scattering timber and undergrowth.
10.00	Leave timber, bears E., and W.
14.00	Cross head of draw, course SW.
36.00	Top of spur, falls W., descend gradually over rolling

Subdivision of T. 4 S., R. 25 E.

Chains

land.

40.00 Set an iron post, 3 ft. long, 1 in. in diam., 6 ins. the ground to bed rock; supported by a mound of ste 4 ft. base, 2½ ft. high, for ¼ sec. cor., with brass cap marked

¼

S 30 | S 29

1922

deposit a sandstone, 4 x 4 x 4 ins., marked X, at th base of post as a memorial.

80.00 Set an iron post, 3 ft. long, 2 ins. in diam., 3 ins. in the ground to bed rock; supported by a mound of stone, 4 ft. base, 2½ ft. high, for cor. of secs. 19 20, 29 and 30, with brass cap marked

T 4 S R 25 E

S 19 | S 20

S 30 | S 29

1922

deposit a sandstone, 4 x 4 x 4 ins., marked X, at th base of post as a memorial.

Land, rolling mountain top.

Soil, gravelly and rocky, 4th. rate.

Undergrowth, sagebrush, service berry brush, pinon and cedar.

Timber, pinon and cedar.

N.89°53'W., on a random line bet. secs. 19 and 30.

40.00 Set temp. ¼ sec. cor.

79.87 Intersect W. bdy. of Tp., 16 lks. N. of cor. of secs. 19, 24, 25 and 30, which is an iron post, 2 ins. in diam., 12 ins. above ground, marked and witnessed as described by the Surveyor General.

Subdivision of T. 4 S., R. 25 E.

Chains	
	Thence
	East on a true line bet. secs. 19 and 30.
	Over rolling mountain top, thru scattering timber and undergrowth.
30.00	Begin steep descent over rocky E. slope, 350 ft.
33.03½	Set an iron post, 3 ft. long, 1 in. in diam., 2 ins. in the ground to bed rock; supported by a mound of stone, 4 ft. base, 2½ ft. high, for ¼ sec. cor., with brass cap marked S 19 ¼ S 30 1922 deposit a sandstone, 4 x 4 x 4 ins., marked X, at the base of post as a memorial.
50.00	Foot of steep descent, bears N., and S., thence across narrow valley.
50.75	Draw, course N.
52.75	East edge of narrow valley, bears N., and S., ascend over steep W. slope to spur, 64 ft.
61.00	Top of spur, falls SW., thence ascend over SE. slope, 51 ft.
36.00	Draw, course SW., ascend over steep W. slope 240 ft.
79.87	The cor. of secs. 19, 20, 29 and 30.
	Land, rolling mountain top, broken and mountainous.
	Soil, rocky and gravelly, 4th. rate.
	Undergrowth, sagebrush, scrub cedar and pinon.
	Timber, scrub pinon and cedar.

	N.0°01'E., bet. secs. 19 and 20.
	Over rolling mountain top, thru scattering timber and undergrowth.
33.00	Begin descent over rocky, broken N. slope, 390 ft.

Subdivision of T. 4 S., R. 25 E.

Chains	
40.00	Set an iron post, 3 ft. long, 1 in. in diam., on bed rock, mark X on bed rock at point; supported by a mound of stone, 4 ft. base, 3 ft. high, for ¼ sec. with brass cap marked

¼

S 19 | S 20

1922

deposit a sandstone, 4 x 4 x 4 ins., marked X, at the base of post as a memorial.

50.00	Enter heavy timber, bears E., and W.
65.00	Bed of canyon, 20 lks. wide, 10 ft. deep, course W., ascend over steep, rocky S. slope 220 ft.
80.00	Set an iron post, 3 ft. long, 2 ins. in diam., 15 ins. in the ground to bed rock; supported by a mound of stone, 3 ft. base, 1½ ft. high, for cor. of secs. 17 18, 19 and 20, with brass cap marked

T 4 S R 25 E

S 18 | S 17

S 19 | S 20

1922

from which

A cedar, 10 ins. diam., bears N.88°45'E., 38 lks. dist, marked T 4 S R 25 E S 17 B T.

A pine, 12 ins. diam., bears S.48°E., 55 lks. dist. marked T 4 S R 25 E S 20 B T.

A pine. 16 ins. diam., bears S.52°45'W., 45 lks. dist. marked T 4 S R 25 E S 19 B T.

A pine, 16 ins. diam., bears N.71°15'W., 61 lks. dist. marked T 4 S R 25 E S 18 B T.

Land, rolling mountain top and mountainous.

Soil, rocky and gravelly, 4th. rate.

Undergrowth, sagebrush, service berry brush, pinon and

cedar.

Timber, pinon and cedar.

West on a random line bet. secs. 18 and 19.

Set temp. ¼ sec. cor.

Intersect W. bdy. of Tp., 15 lks. N. of cor. of secs. 13, 18, 19 and 24.

Thence

N.89°54'E., on a true line bet. secs. 18 and 19.

Ascending over, rocky, broken land, along N. side of wash in canyon.

25.00 Wash in bed of canyon, 25 lks. wide, 10 ft. deep, course SW., ascend abruptly over rough, broken, rocky, SW. slope, thru timber and undergrowth, 600 ft.

35.00 Top of rocky spur, falls SW., thence along spur, over S. slope.

39.95 Set an iron post, 3 ft. long, 1 in. in diam., on bed rock, mark X on bed rock at point; supported by a mound of stone, 4 ft. base, 3 ft. high, for ¼ sec. cor., with brass cap marked

$$\frac{1}{4}\ \frac{S\ 18}{S\ 19}$$

1922

from which

A pine, 8 ins. diam., bears N.59°E., 42 lks. dist. marked ¼ S 18 B T.

A cedar, 12 ins. diam., bears S.9°E., 41 lks. dist. marked ¼ S 19 B T.

45.10 Rocky spur, falls S., descend abruptly over sandstone, ledges and cliffs, 500 ft.

62.00 Canyon, wash in bed of canyon, 25 lks. wide, 10 ft. deep, course S., ascend abruptly over SW., slope 250

Subdivision of T. 4 S., R. 25 E.

Chains	
	ft.
67.00	Top of rocky spur, falls N., descend over broken E. slope 800 ft.
70.00	Canyon, wash in bed of canyon 25 ft. wide, 10 ft. de course NW., ascend abruptly over cliffs and ledges, over SW. slope 390 ft.
78.00	Top of abrupt ascent, bears N., and S., thence ascend along S. slope.
79.90	The cor. of secs. 17, 18, 19 and 20.
	Land, mountainous.
	Soil, gravelly and rocky, 4th. rate.
	Undergrowth, sagebrush, service berry brush, pinon an cedar.
	Timber, pinon and cedar.
	N.0°01'E., bet. secs. 17 and 18.
	Ascending over mountainous land, thru timber and under growth over S. slope, 70 ft.
9.00	Top of high spur, falls W., descend over NW., slope 100 ft.
18.00	Draw, course W., ascend over SW. slope 90 ft.
23.70	Top of spur, falls W., descend over NW. slope 655 ft.
36.00	Top of abrupt descent, bears E., and W., descend over W. slope to canyon.
40.00	Set an iron post, 3 ft. long, 1 in. in diam., 30 ins. in the ground, for ¼ sec. cor., with brass cap marked

¼
S 18 | S 17
1922

from which

A pine, 12 ins. diam., bears N.48°E., 18 lks. dist. marked ¼ S 17 B T.

Subdivision of T. 4 S., R. 25 E.

Chains	
	A pine, 13 ins. diam., bears N.15°30'W., 90 lks. dist. marked ¼ S 18 B T.
45.00	Canyon, wash in bed of canyon, 30 lks. wide, 10 ft. deep, course W., ascend abruptly over rocky SW. slope, over large boulders and slide rock, 505 ft.
57.30	Top of abrupt ascent, bears E., and W., thence over rolling mountain top.
80.00	Set an iron post, 3 ft. long, 2 ins. in diam., on solid bed rock, marked X on bed rock at point; supported by a mound of stone, 4 ft. base, 3 ft. high, for cor. of secs. 7, 8, 17 and 18, with brass cap marked

T 4 S R 25 E

S 7	S 8
S 18	S 17

1922

from which

A pine, 8 ins. diam., bears N.67°30'E., 61 lks. dist. marked T 4 S R 25 E S 8 B T.

A pine, 8 ins. diam., bears S.15°15'E., 25 lks. dist. marked T 4 S R 25 E S 17 B T.

A pine, 34 ins. diam., bears S.74°30'W., 55 lks. dist. marked T 4 S R 25 E S 18 B T.

A pine, 5 ins. diam., bears N.32°W., 93 lks. dist. marked T 4 S R 25 E S 7 B T.

Land, mountainous and rolling mountain top.

Soil, gravelly and rocky, 4th. rate.

Undergrowth, sagebrush, pinon and cedar.

Timber, pinon and cedar.

	S.89°54'W., on a random line bet. secs. 7 and 18.
40.00	Set temp. ¼ sec. cor.
79.88	Intersect W. bdy. of Tp., 15 lks. S. of cor. of secs.

Subdivision of T. 4 S., R. 25 E.

Chains

7, 12, 13 and 18.

Thence

East on a true line bet. secs. 7 and 18.

Over rolling mountain top, thru scattering timber an undergrowth.

6.00 Draw, course SW., ascend 150 ft.

22.00 Ridge, bears NE., and SW., descend over broken, rock SE. slope, thru heavy timber and undergrowth, 300 f

39.94 Set an iron post, 3 ft. long, 1 in. in diam., 6 ins. the ground to bed rock; supported by a mound of sto 4 ft. base, 2½ ft. high, for ¼ sec. cor., with bras cap marked

$$\frac{1}{4}\frac{S\ 7}{S\ 18}$$

1922

from which

A cedar, 8 ins. diam., bears S.62°E., 16 lks. dist marked ¼ S 18 B T.

A pine, 12 ins. diam., bears N.65°W., 18 lks. dist marked ¼ S 7 B T.

47.14 Draw, course S., ascend over W. slope 125 ft.

60.00 Top of spur, falls SW., desc. 90 ft.

74.80 Draw, course S., asc. 90 ft.

79.88 The cor. of secs. 7, 8, 17 and 18.

Land, mountainous and rolling mountain top.

Soil, rocky and gravelly, 4th. rate.

Undergrowth, sagebrush, pinon and cedar.

Timber, pinon and cedar.

N.0°01'E., bet. secs. 7 and 8.

Ascending gradually over rolling mountain top, thru scattering timber and undergrowth.

Subdivision of T. 4 S., R. 25 E.

Chains

Draw, course SE., ascend 150 ft.

Leave scattering timber and undergrowth, bears E., and W.

Set an iron post, 3 ft. long, 1 in. in diam., 18 ins. in in the ground to bed rock; supported by a mound of stone, 4 ft. base, 1½ ft. high, for ¼ sec. cor., with brass cap marked

¼

S 7 | S 8

1922

deposit a sandstone, 4 x 4 x 4 ins., marked X, at the base of post as a memorial

52.80 Rim of Blue Mountain, bears E., and W., descend abruptly over N. slope of Blue Mountain 1200 ft., thru scattering timber and undergrowth.

60.00 Head of small draw, course N., thence along draw.

66.00 Leave draw, course NE.

80.00 Set an iron post, 3 ft. long, 2 ins. in diam., 2 ins. in the ground to bed rock; supported by a mound of stone, 4 ft. base, 3 ft. high, for cor. of secs. 5, 6, 7 and 8, with brass cap marked

T 4 S R 25 E

S 6 | S 5

S 7 | S 8

1922

deposit a sandstone, 4 x 4 x 4 ins., marked X, at the base of post as a memorial.

Land, mountainous and rolling mountain top.

Soil, rocky and gravelly, 4th. rate.

Undergrowth, sagebrush, service berry brush, pinon and cedar.

Timber, pinon and cedar.

Chains	
	West on a random line bet. secs. 6 and 7.
40.00	Set temp. ¼ sec. cor.
79.70	Intersect W. bdy. of Tp., 23 lks. N. of cor. of secs. 1, 6, 7 and 12, which is an iron post, 2 ins. in d 12 ins. above ground, marked and witnessed as desc ed by the Surveyor General.
	Thence
	N.89°50'E., on a true line bet. secs. 6 and 7.
	Ascending over N. slope, thru scattering timber and dergrowth, along foot of Blue Mountain, 230 ft.
20.50	Foot of Blue Mountain, bears NE., and SW., ascend abruptly over steep, rocky, N. slope over slide roc and cliffs, 860 ft.
31.00	Head of draw; course N.
39.85	Set an iron post, 3 ft. long, 1 in. in diam., 2 ins. the ground to bed rock; supported by a mound of sto 4 ft. base, 3 ft. high, for ¼ sec. cor., with brass cap marked
	¼ S 6 / S 7
	1922
	deposit a sandstone, 4 x 4 x 4 ins., marked X, at th base of post as a memorial.
61.30	Top of high spur, falls N., descend over broken and rocky E. slope, over cliffs, 320 ft.
79.70	The cor. of secs. 5, 6, 7 and 8.
	Land, mountainous.
	Soil, rocky, 4th. rate.
	Undergrowth, sagebrush, pinon and cedar.
	Timber, pinon and cedar.
	N.0°01'E., on a random line bet. secs. 5 and 6.

Subdivision of T. 4 S., R. 25 E.

Chains	
40.00	Set temp. ¼ sec. cor.
37.18	Intersect N. bdy. of Tp., 7 lks. W. of cor. of secs. 5 and 6, described in book of subdivisions of T. 3 S., R. 25 E.
	Thence
	S.0°04'W., on a true line bet. secs. 5 and 6.
	Over level land, thru sagebrush.
33.00	Foot of Blue Mountain, bears E., and W., leave level land and sagebrush and ascend over rocky N. slope 130 ft.
37.18	Set an iron post, 3 ft. long, 1 in. in diam., 4 ins. in the ground; supported by a mound of stone, 4 ft. base, 3 ft. high, for ¼ sec. cor., with brass cap marked

¼
S 6 | S 5
1922

from which

A cedar, 7 ins. diam., bears S.45°45'E., 47 lks. dist. marked ¼ S 5 B T.

A cedar, 7 ins. diam., bears N.88°W., 69 lks. dist. marked ¼ S 6 B T.

	Ascend abruptly over rocky N. slope, over cliffs and slide rock; over ledges 1280 ft.
77.00	Top of outcropping, falls E.
77.18	The cor. of secs. 5, 6, 7 and 8.
	Land, level and mountainous.
	Soil, rocky and sandy, 3rd. and 4th. rate.
	Undergrowth, sagebrush, pinon and cedar.
	Timber, pinon and cedar.

From the cor. of secs. 4, 5, 32 and 33, on S. bdy. of Tp.

Subdivision of T. 4 S., R. 25 E.

Chains

N. 02 02' E. between Secs. 32 and 33, ...

Ascend over SW. slope, thru heavy timber and undergrowth, 120 ft.

11.00 Leave timber, bears E., and W.

12.00 Rim of Blue Mountain, bears NE., and SW., descend over NW. slope, 275 ft.

21.00 Draw, course NW., ascend 40 ft.

24.00 Top of spur, falls W., desc. 110 ft.

29.20 Trail, Jensen to Bear Valley, bears E., and W.

36.00 Draw, course SW., ascend 60 ft.

38.00 South rim of Daniel's Canyon, bears E., and W., desc. over cliffs, 300 ft.

40.00 Set an iron post, 3 ft. long, 1 in. in diam., 30 ins. in the ground, for ¼ sec. cor., with brass cap marked

¼
S 32 | S 33
1922

raise a mound of stone, 2 ft. base, 1½ ft. high, W. of post.

43.60 Bed of Daniel's Canyon, 25 ft. wide, 10 ft. deep, course W., ascend abruptly over cliffs and slide rock, 850 ft.

68.00 Rim of Blue Mountain, ridge, bears E., and W., leave timber and undergrowth, thence descending gradually over rolling mountain top, 120 ft.

80.00 Set an iron post, 3 ft. long, 2 ins. in diam., 26 ins. in the ground, for cor. of secs. 28, 29, 32 and 33; with brass cap marked

T 4 S | R 25 E
S 29 | S 28
S 32 | S 33
1922

raise a mound of stone, 2 ft. base, 1½ ft. high, W. of

Subdivision of T. 4 S., R. 25 E.

Chains	
0	West on a random line bet. secs. 29 and 32.
40.00	Set temp. ¼ sec. cor.
79.88	Intersect N. and S. line, 16 lks. S. of cor. of secs. 29, 30, 31 and 32.
	Thence
	S.89°53'E., on a true line bet. secs. 29 and 32.
	Ascending gradually over NW. slope thru scattering timber and undergrowth, 130 ft.
2.50	Leave timber and undergrowth, bears N., and S.
39.94	Set an iron post, 3 ft. long, 1 in. in diam., 6 ins. in the ground to bed rock; supported by a mound of stone, 4 ft. base, 2½ ft. high, for ¼ sec. cor., with brass cap marked

¼ S 29
S 32

1922

deposit a sandstone, 4 x 4 x 4 ins., marked X, at the base of post as a memorial.

70.00	Ridge, bears NW., and SE., descend over rolling E. slope, 75 ft.
78.00	Bottom of swale, falls N., ascend 10 ft.
79.88	The cor. of secs. 28, 29, 32 and 33.
	Land, rolling mountain top.
	Soil, gravelly and rocky, 3rd. rate.
	Undergrowth, sagebrush, pinon and cedar.
	Timber, pinon and cedar.

N.0°02'E., bet. secs. 28 and 29.

Descending over rolling N. slope, thru swale, thru sagebrush 28 ft.

8.00	Bottom of swale, falls NE., ascending along SE. slope 57 ft.

Subdivision of T. 4 S., R. 25 E.

Chains	
35.00	Top of rocky spur, falls E., descend over NE. slope 74 ft.
40.00	Set an iron post, 3 ft. long, 1 in. in diam., 3 ins. the ground to bed rock; supported by a mound of st 4 ft. base, 2½ ft. high, for ¼ sec. cor., with bra cap marked

¼

S 29 | S 28

1922

deposit a sandstone, 3 x 3 x 3 ins., marked X, at base of post as a memorial.

61.00	Wash, 20 lks. wide, 10 ft. deep, course W., asc. 67
65.00	Enter scrub timber, bears E., and W.
75.00	Leave scrub timber, bears E., and W.
80.00	Set an iron post, 3 ft. long, 2 ins. in diam., 6 ins in the ground to bed rock; supported by a mound of stone, 4 ft. base, 2½ ft. high, for cor. of secs. 21, 28 and 29. with brass cap marked

T 4 S R 25 E

S 20 | S 21

S 29 | S 28

1922

deposit a sandstone, 4 x 4 x 4 ins., marked X, at base of post as a memorial.

Land, rolling mountain top.

Soil, rocky and gravelly, 3rd. rate.

Undergrowth, sagebrush, pinon and cedar.

Timber, pinon and cedar.

N.89°53'W., on a random line bet. secs. 20 and 29.

40.00	Set temp. ¼ sec. cor.
79.88	Intersect N., and S. line 1 lk. N. of cor. of secs.

Subdivision of T. 4 S., R. 25 E.

Chains

20, 29 and 30.
Thence S.89° 53'E on true line between secs. 20 & 29.
Over rolling mountain top, thru sagebrush.

5.00 Ridge, bears N., and S., descend over E. slope, 145 ft.

20.00 Wash, 20 lks. wide, 15 ft. deep, course N., ascend over W. slope, 120 ft.

39.94 Set an iron post, 3 ft. long, 1 in. in diam., 2 ins. in the ground to bed rock; supported by a mound of stone, 4 ft. base, 3 ft. high, for ¼ sec. cor., with brass cap marked

¼ S 20 / S 29

1922

deposit a sandstone, 4 x 4 x 4 ins., marked X, at the base of post as a memorial.

50.00 Top of spur, ridge, falls N., thence over rolling land.

79.88 The cor. of secs. 20, 21, 28 and 29.

Land, rolling mountain top.

Soil, rocky and gravelly, 3rd. rate.

No timber.

N.0°02'E., bet. secs. 20 and 21.

Over rolling mountain top, thru undergrowth; asc. 15 ft.

14.00 Top of spur, falls W., descend over N. slope 127 ft.

40.00 Set an iron post, 3 ft. long, 1 in in diam., 3 ins. in the ground to bed rock; supported by a mound of stone, 4 ft. base, 2½ ft. high, for ¼ sec. cor., with brass cap marked

¼

S 20 | S 21

1922

deposit a sandstone, 4 x 4 x 4 ins., marked X, at the base of post as a memorial.

48.00 Begin steep descent, bears E., and W., descend 140 ft.

Subdivision of T. 4 S., R. 25 E.

Chains	
55.00	Bed of deep canyon, 20 lks. wide, 5 ft. deep, course ascend over steep S. slope, thru scattering timber and undergrowth, 300 ft.
80.00	Set an iron post, 3 ft. long, 2 ins. in diam., 6 ins. in the ground to bed rock; supported by a mound of stone, 4 ft. base, 2½ ft. high, for cor. of secs. 16, 17, 20 and 21, with brass cap marked

T 4 S R 25 E

S 17	S 16
S 20	S 21

1922

deposit a sandstone, 4 x 4 x 4 ins., marked X, at t base of post as a memorial.

Land, rolling mountain top and broken.

Soil, rocky and gravelly, 3rd. and 4th. rate.

Undergrowth, sagebrush, pinonnand cedar.

Timber, scattering pinon and cedar.

N.89°53'W., on a random line bet. secs. 17 and 20.

40.00 Set temp. ¼ sec. cor.

79.98 Intersect N., and S. line 13 lks. N. of cor. of secs. 17, 18, 19 and 20.

Thence

S.89°59'E., on a true line bet. secs. 17 and 20.

Ascending along broken S. slope, thru heavy timber an undergrowth, 150 ft.

8.00 Draw, course S.

17.00 Leave timber bears N., and S.

22.00 Draw, course S.

31.00 Top of spur, falls S., descend abruptly over E. slope 200 ft.

39.99 Set an iron post, 3 ft. long, 1 in. in diam., 6 ins.

the ground to bed rock; supported by a mound of stone, 4 ft. base, 2½ ft. high, for ¼ sec. cor., with brass cap marked

$$\frac{1}{4}\ \frac{S\ 17}{S\ 20}$$

1922

deposit a sandstone, 4 x 4 x 4 ins. marked X, at the base of post as a memorial.

40.70 Bed of deep canyon, 10 lks. wide, 5 ft. deep, cpurse S., ascend over W. slope 350 ft.

58.00 Top of spur, falls SW., descend over rolling land 120 ft.

79.98 The cor. of secs. 16, 17, 20 and 21.

Land, broken and rolling mountain top.

Soil, gravelly and rocky, 4th. rate.

Undergrowth, sagebrush, pinon and cedar.

Timber, pinon and cedar.

N.0°02'E., bet. secs. 16 and 17.

Over rolling mountain top, thru undergrowth.

12.00 Top of spur, falls W., descend over N. slope 330 ft.

40.00 Set an iron post, 3 ft. long, 1 in. in diam., 6 ins. in the ground, to bed rock; supported by a mound of stone, 4 ft. base, 2½ ft. high, for ¼ sec. cor., with brass cap marked

$$\frac{1}{4}\ \Big|\ \begin{matrix} S\ 17 \\ 1922 \end{matrix}\ \Big|\ S\ 16$$

deposit a sandstone, 4 x 4 x 4 ins., marked X, at the base of post as a memorial.

55.00 Road from Chew Cabin to main road from Bear Valley to Jensen, bears E., and W.

Subdivision of T. 4 S., R. 25 E.

Chains	
63.00	Draw, course W., asc. 35 ft.
67.00	Top of spur, falls W., desc. 20 ft.
72.00	Draw, course SW., ascend over S. slope 60 ft.
80.00	Set an iron post, 3 ft. long, 2 ins. in diam., 2 ins in the ground to bed rock; supported by a mound of stone, 4 ft. base, 3 ft. high, for cor. of secs. 8, 9, 16 and 17, with brass cap marked

T 4 S R 25 E

S 8	S 9
S 17	S 16

1922

deposit a sandstone, 4 x 4 x 4 ins., marked X, at base of post as a memorial.

from which

A pine, 8 ins. diam., bears N.22°15'E., 114 lks. dist. marked T 4 S R 25 E S 9 B T.

A pine, 10 ins. diam., bears N.60°45'W., 67 lks. dist. marked T 4 S R 25 E S 8 B T.

No other trees available.

Land, rolling mountain top and broken.

Soil, gravelly and rocky; 4th. rate.

Undergrowth, sagebrush, service berry brush, pinon a cedar.

Timber, pinon and cedar.

N.89°59'W., on a random line bet. secs. 8 and 17.

40.00	Set temp. ¼ sec. cor.
79.90	Intersect N., and S. line 2 lks. N. of cor. of secs. 7, 8, 17 and 18.

Thence

East on a true line bet. secs. 8 and 17.

Over rolling mountain top, thru timber and undergrow

Subdivision of T. 4 S., R. 25 E.

Chains

100 ft.

30.00 Top of spur, falls S., descend over SE. slope 75 ft.

30.25 Set an iron post, 3 ft. long, 1 in. in diam., 32 ins. in the ground, for ¼ sec. cor., with brass cap marked

¼ S 8 / S 17

1922

from which

A pine, 16 ins. diam., bears S. 34°45'E., 252 lks. dist. marked ¼ S 17 B T.

A cedar, 8 ins. diam., bears N.10°15'W., 205 lks. dist. marked ¼ S 8 B T.

39.97 Draw, course S., asc. 75 ft.

49.00 Top of spur, falls S., descend over broken SE. slope, 100 ft.

54.74 Jack Chew's House, bears S., 5 chains dist.

60.00 Chew's Reservoir bears S.8°30'E, about 20 chains.

72.00 Top of spur, falls S.

79.90 The cor. of secs. 8, 9, 16 and 17.

Land, rolling mountain top.

Soil, rocky and gravelly, 3rd. and 4th. rate.

Undergrowth, sagebrush, service berry brush, pinon and cedar.

Timber, pinon and cedar.

N.0°02'E., bet. secs. 8 and 9.

Ascend over S. slope, thru scattering timber and undergrowth, 225 ft.

19.00 Ridge, bears E., and W., leave timber and descend over NE. slope 490 ft., thru heavy undergrowth

40.00 Set an iron post, 3 ft. long, 1 in. in diam., 6 ins. in the ground to bed rock; supported by a mound of stone, 4 ft. base, 2½ ft. high, for ¼ sec. cor., with brass

Chains	
	cap marked
	S 8 | S 9
	1922
	deposit a sandstone, 4 x 4 x 4 ins., marked X, at t
	base of post as a memorial.
	This cor. is established on E. side of spur, falling
48.00	Enter timber, bears NE., and SW.
50.00	Top of spur, falls NE.
56.30	Draw, course NE.
76.00	Draw, course NE., asc. 70 ft.
80.00	Set an iron post, 3 ft. long, 2 ins. in diam., 12 ins
	in the ground to bed rock; supported by a mound of
	stone, 4 ft. base, 2 ft. high, for cor. of secs. 4,
	5, 8 and 9, with brass cap marked
	T 4 S R 25 E
	S 5 | S 4
	S 8 | S 9
	1922
	from which
	A cedar, 14 ins. diam., bears N.10°E., 19 lks.
	dist., marked T 4 S R 25 E S 4 B T.
	A cedar, 4 ins. diam., bears S.40°E., 69 lks. dis
	marked T 4 S R 25 E S 9 B T.
	A pine, 8 ins. diam., bears S.44°W., 72 lks. dist
	marked T 4 S R 25 E S 8 B T.
	A pine, 11 ins. diam., bears N.17°W., 34 lks. dis
	marked T 4 S R 25 E S 5 B T.
	Land, mountainous and rolling mountain top.
	Soil, rocky and gravelly, 3rd. rate.
	Undergrowth, sagebrush, service berry brush, pinon an
	cedar.
	Timber, pinon and cedar.

Chains	
	West on a random line bet. secs. 5 and 8.
~~40.00~~	~~Set temp. ¼ sec. cor.~~
79.98	Intersect N., and S. line, 23 lks. N. of cor. of secs. 5, 6, 7 and 8.
	Thence
	N.89°50'E., on a true line bet. secs. 5 and 8.
	Along N. side of Blue Mountain, over steep N. slope, over cliffs and slide rock, thru timber and undergrowth, desc. 115 ft.
3.00	Bed of rocky canyon, 20 lks. wide, 6 ft. deep, course N., and ascend over W. slope, over ledges, 580 ft.
21.00	Top of spur, falls N., thence over N. slope along spur.
25.00	Top of spur, falls N., descend 230 ft.
38.50	Bed of deep canyon, 30 lks. wide, 5 ft. deep, course N., ascend over NW. slope 150 ft.
39.99	Set an iron post, 3 ft. long, 1 in. in. diam., 26 ins. in the ground, for ¼ sec. cor., with brass cap marked

$$\frac{\frac{1}{4}\ S\ 5}{S\ 8}$$

1922

from which

A pine, 8 ins. diam., bears S.68°E., 65 lks. dist. marked ¼ S 8 B T.

A pine, 15 ins. diam., bears N.28°30'W., 71 lks. dist. marked ¼ S 5 B T.

41.00	Top of spur, falls N., descend 250 ft.
65.50	Draw, course NW., ascend 400 ft.
70.20	Rim of Blue Mountain, bears NE., and SW., descend 30 ft.
79.98	The cor. of secs. 4, 5, 8 and 9.

Land, mountainous.

Soil, rocky and gravelly, 4th. rate.

Undergrowth, sagebrush, service berry brush, pinon and cedar.

Chains

Timber, pinon and cedar.

N.0°04'E., bet. secs. 4 and 5.

Over rolling land, thru heavy timber and undergrowth,
ascend 25 ft.

1.70 Top of spur, falls NE., descend gradually over N. sl
125 ft.

19.00 Rim of Blue Mountain, bears E., and W., descend over
steep N. slope over sandstone ledges, 350 ft.

23.00 Rocky draw, course W., asc. 100 ft.

25.72 Top of rocky ledge, bears E., and W. Set temp. point.

It being impossible to project this line further N.,
from this point as the line passes over impassible
sandstone ledges and cliffs and thru rocky canyons,
abandon this line at this point.

Land, rolling mountain top and broken.

Soil, rocky, 4th. rate.

Undergrowth, sagebrush, service berry brush, pinon a
cedar.

Timber, pinon and cedar.

From the cor. of secs. 3, 4, 33 and 34, on the S. bdy
of Tp.

N.0°02'E., bet. secs. 33 and 34.

From this cor., corral bears N.33°E., about 18 chains
dist.

Descending over steep, rocky N. slope, thru undergrow
365 ft.

23.00 Leave, undergrowth, bears E., and W.

24.00 Bed of Daniel's Canyon, stream 5 lks. wide, 4 ins., d
flows, W., thence thru cottonwood timber.

26.00 Leave cottonwood timber and bottom land, and ascend

Chains

over steep S. slope, 500 ft.

40.00 Set an iron post, 3 ft. long, 1 in. in diam., 6 ins. in the ground to bed rock; supported by a mound of stone, 4 ft. base, 2½ ft. high, for ¼ sec. cor., with brass cap marked

¼

S 33 | S 34

1922

deposit a sandstone, 4 x 4 x 4 ins., marked X, at the base of post.

40.00 Ridge, rim of canyon, bears E., and W., thence over rolling mountain top.

71.10 Lone pine tree, bears W., about 150 chains.

80.00 Set an iron post, 3 ft. long, 2 ins. in diam., 2 ins. in the ground to bed rock, supported by a mound of stone, 4 ft. base, 3 ft. high, for cor. of secs. 27, 28, 33 and 34, with brass cap marked

T 4 S R 25 E

S 28 | S 27

S 33 | S 34

1922

from which

A cedar, 12 ins. diam., bears N.61°15'E., 54 lks. dist. marked T 4 S R 25 E S 27 B T.

No other trees available.

Raise a mound of stone, 2 ft. base, 1½ ft. high, W. of post.

Land, mountainous and rolling mountain top.

Soil, gravelly and rocky; 3rd. and 4th. rate.

Undergrowth, sagebrush, service berry brush, pinon and cedar.

Timber, scattering pinon and cedar, cottonwood along

Subdivision of T. 4 S., R. 25 E.

Chains	
	bed of Daniel's Canyon.
	West on a random line bet. secs. 28 and 33.
40.00	Set temp. ¼ sec. cor.
79.94	Intersect N., and S. line, 7 lks. S. of cor. of secs. 28, 29, 32 and 33.
	Thence
	S.89°57'E., on a true line bet. secs. 28 and 33.
	Over rolling mountain land, thru undergrowth, ascend over gradual W. slope 37 ft.
20.00	Top of spur, falls NE., thence over gently rolling la across spur
37.00	Trail, Jensen to Bear Valley, bears NE., and SW.
39.97	Set an iron post, 3 ft. long, 1 in. in diam., 3 ins. the ground to bed rock; supported by a mound of sto 4 ft. base, 3 ft. high, for ¼ sec. cor., with brass cap marked
	¼ S 28 / S 33
	1922
	deposit a sandstone, 4 x 4 x 4 ins., marked X, at t base of post as a memorial.
	Begin gradual descent over E. slope.
79.94	The cor. of secs. 27, 28, 33 and 34.
	Land, rolling mountain top.
	Soil, gravelly and rocky, 4th. rate.
	Undergrowth, sagebrush, service berry brush.
	No timber.
	N.0°02'E., bet secs. 27 and 28.
	Over rolling mountain top, thru undergrowth, ascend over S. slope 30 ft.

Subdivision of T. 4 S., R. 25 E.

Chains

Top of spur, falls NW., desc. over NE. slope 70 ft.

Wash, 10 lks. wide, 5 ft. deep, course NW., ascend over SW. slope 75 ft.

Set an iron post, 3 ft. long, 1 in. in diam., 26 ins. in the ground, for ¼ sec. cor., with brass cap marked

¼

S 28 | S 27

1922

raise a mound of stone, 2 ft. base, 1½ ft. high, W. of post.

50.00 Top of spur, falls NW., thence over gently rolling land.

59.00 Trail, Jensen to Bear Valley bears NE and SW.

80.00 Set an iron post, 3 ft. long, 2 ins. in diam., 26 ins. in the ground, for cor. of secs. 21, 22, 27 and 28, with brass cap marked

T 4 S R 25 E

S 21 | S 22

S 28 | S 27

1922

raise a mound of stone, 2 ft. base, 1½ ft. high, W. of post.

Land, gently rolling mountain top.

Soil, gravelly and rocky, sandy; 3rd. and 4th. rate.

Undergrowth, service berry brush, sagebrush.

No timber.

N.89°57'W., on a random line bet. secs. 21 and 28.

40.00 Set temp. ¼ sec. cor.

79.96 Intersect N., and S. line 16 lks. N. of cor. of secs. 20, 21, 28 and 29.

Thence

N.89°56'E., on a true line bet. secs. 21 and 28.

Over rolling mountain top, thru sagebrush.

Subdivision of T. 4 S., R. 25 E.

Chains	
39.50	Top of spur, falls NW., descend over E. slope 45 ft.
39.98	Set an iron post, 3 ft. long, 1 in. in diam., 2 ins. in the ground to bed rock; supported by a mound of sto 4 ft. base, 3 ft. high, for ¼ sec. cor., with brass cap marked ¼ S 21 / S 28 1922 deposit a sandstone, 4 x 4 x 4 ins., marked X, at t base of post as a memorial.
55.00	Wash, 10 lks. wide, 2 ft. deep, course N., ascend ove W. slope 135 ft.
72.50	Top of spur, falls NW., thence over gently rolling la
79.96	The cor. of secs. 21, 22, 27 and 28.
	Land, rolling mountain top.
	Soil, rocky and gravelly, 3rd. and 4th. rate.
	Undergrowth, sagebrush, service berry brush.
	No timber.

	N.0°02'E., bet. secs. 21 and 22.
	Descending over N. slope, thru undergrowth, 265 ft. t deep canyon.
38.50	Bed of canyon, 25 lks. wide, 10 ft. deep, course W., over SW. slope 125 ft.
40.00	Set an iron post, 3 ft. long, 1 in. in diam., 26 ins. in the ground, for ¼ sec. cor., with brass cap mark ¼ S 21 | S 22 1922 from which A cedar, 30 ins. diam., bears N.64°E., 98 lks. di marked ¼ S 22 B T.

Subdivision of T. 4 S., R. 25 E.

A cedar, 8 ins. diam., bears N.32°W., 31 lks. dist. marked ¼ S 21 B T.

Draw, course SW.

Top of spur, falls SW., descend over NW. slope 65 ft.

Draw, 10 lks. wide, course W., ascend over SW. slope 60 ft.

80.00 Set an iron post, 3 ft. long, 2 ins. in diam., 6 ins. in the ground to bed rock; supported by a mound of stone, 4 ft. base, 3 ft. high, for cor. of secs. 15, 16, 21 and 22, with brass cap marked

T 4 S R 25 E

S 16	S 15
S 21	S 22

1922

deposit a sandstone, 4 x 4 x 4 ins., marked X, at the base of post as a memorial.

Land, rolling mountain top, mountainous.

Soil, gravelly and rocky; 4th. rate.

Undergrowth, service berry brush, sagebrush.

No timber.

S.89°56'W., on a random line bet. secs. 16 and 21.

40.00 Set temp. ¼ sec. cor.

79.96 Intersect N., and S. line, 9 lks. S. of cor. of secs. 16, 17, 20 and 21.

Thence

East on a true line bet. secs. 16 and 21.

Descending over E. slope, over rolling mountain top, thru undergrowth31 ft.

13.00 Draw, 5 lks. wide, course S.

39.98 Set an iron post, 3 ft. long, 1 in. in diam., 3 ins. in the ground to bed rock; supported by a mound of stone,

Subdivision of T. 4 S., R. 25 E.

Chains	
	4 ft. base, 2½ ft. high, for ¼ sec. cor., with bra cap marked
	¼ S 16 / S 21
	1922
	deposit a sandstone, 4 x 4 x 4 ins., marked X, at t base of post as a memorial.
79.96	The cor. of secs. 15, 16, 21 and 22.
	Land, rolling mountain top.
	Soil, rocky and gravelly, 4th. rate.
	Undergrowth, sagebrush, service berry brush.
	No timber.
	N.0°02'E., bet. secs. 15 and 16.
	Ascending gradually over rolling mountain top, thru undergrowth, 23 ft.
17.00	Road, Ghew's Cabin to main road, Jensen to Bear Valle bears NW., and SE.
40.00	Set an iron post, 3 ft. long, 1 in. in diam., 6 ins. the ground to bed rock; supported by a mound of sto 4 ft. base, 2½ ft. high, for ¼ sec. cor., with bras cap marked
	¼ / S 16 | S 15
	1922
	deposit a sandstone, 4 x 4 x 4 ins., marked X, at t base of post as a memorial.
42.00	Rim of Blue Mountain, bears NW., and SE., desc. 25 ft
48.00	Draw, course E., ascend 20 ft.
54.00	Rim of Blue Mountain, bears NE., and SW.
65.00	Road, Blue Mountain to Pat's Hole, bears E., and W.
75.00	Road, Snow's Cabin to Harper's Corner, bears NE., and SW.

Subdivision of T. 4 S., R. 25 E.

Chains

80.00 Set an iron post, 3 ft. long, 2 ins. in diam., 28 ins. in the ground, for cor. of secs., 9, 10, 15 and 16, with brass cap marked

T 4 S R 25 E
S 9 | S 10
S 16 | S 15
1922

raise a mound of stone, 2 ft. base, 1½ ft. high, W. of post.

Land, rolling mountain top.

Soil, rocky and gravelly, 3rd. rate.

Undergrowth, sagebrush, service berry brush.

No timber.

West on a random line bet. secs. 9 and 16.

40.00 Set temp. ¼ sec. cor.

79.96 Intersect N., and S. line 5 lks. S. of cor. of secs. 8, 9, 16 and 17.

Thence

S.89°58'E., on a true line bet. secs. 9 and 16.

Ascending gradually over broken and rolling mountain top, thru undergrowth 300ft.

30.00 Rocky draw, course SW.

39.98 Set an iron post, 3 ft. long, 1 in. in diam., 16 ins. in the ground to bed rock; supported by a mound of stone, 4 ft. base, 1½ ft. high, for ¼ sec. cor., with brass cap marked

¼ S 9
S 16
1922

deposit a sandstone, 4 x 4 x 4 ins., marked X, at the base of post as a memorial.

41.50 Ridge, bears NE., turning NW., thence descending grad-

Subdivision of T. 4 S., R. 28 E.

Chains	
.	..ually over rolling land, 150 ft.
79.96	The cor. of secs. 9, 10, 15 and 16.
	Land, rolling mountain top.
	Soil, gravelly and rocky, 4th. rate.
	Undergrowth, sagebrush, service berry brush.
	No timber.
	N.0°02'E., bet. secs. 9 and 10.
	Over rolling land, thru undergrowth.
3.00	Ridge, bears NE., and SW.
20.00	Draw, course NW.
26.00	Top of spur, falls W., descend over NW. slope 231 ft.
30.70	Draw, course NW.
40.00	Set an iron post, 3 ft. long, 1 in. in diam., 6 ins. the ground to bed rock; supported by a mound of sto 4 ft. base, 2½ ft. high, for ¼ sec. cor., with bras cap marked

¼
S 9 | S 10
1922

deposit a sandstone, 4 x 4 x 4 ins., marked X, at t base of post as a memorial.

41.50	Top of spur, falls NW., descend abruptly over N. slop 350 ft.
55.70	Three wire fence, bears NW., and SE.
56.00	Draw, course NW., ascend 115 ft.
65.00	Top of spur, falls NW., descend 130 ft.
80.00	Set an iron post, 3 ft. long, 2 ins. in diam., 32 ins in the ground, for cor. of secs. 3, 4, 9 and 10, wi brass cap marked

T 4 S R 25 E

S 4 | S 3
S 9 | S 10

1922

raise a mound of stone, 2 ft. base, 1½ ft. high, W. of post.

Land, mountainous.

Soil, gravelly and rocky; 4th. rate.

Undergrowth, sagebrush, service berry brush.

No timber.

N.89°58'W., on a random line bet. secs. 4 and 9.

40.00 Set temp. ¼ sec. cor.

79.96 Intersect N., and S. line 5 lks. N. of cor. of secs. 4, 5, 8 and 9.

Thence

East on a true line bet. secs. 4 and 9.

Over rolling and broken land, thru undergrowth; descending over E. slope thru scattering timber, 130 ft.

6.00 Draw, 5 lks. wide, course NE., leave scattering timber, over rolling land.

39.98 Set an iron post, 3 ft. long, 1 in. in diam., 32 ins. in the ground, for ¼ sec. cor., with brass cap marked

¼ S 4
S 9

1922

raise a mound of stone, 2 ft. base, 1½ ft. high, N. of post.

65.30 Three wire fence, bears N., and S., descend 100 ft.

70.00 Rocky draw, 20 lks. wide, 5 ft. deep, course N., asc. 75 ft.

79.96 The cor. of secs. 3, 4, 9 and 10.

Land, rolling and broken.

Subdivision of T. 3 S., R. 25 E.

Chains	
	Soil, gravelly and rocky, 3rd. rate.
	Undergrowth, sagebrush, service berry brush, pinon a cedar.
	Timber, pinon and cedar.
	N.0°04'E., on a random line bet. secs. 3 and 4.
40.00	Set temp. ¼ sec. cor.
77.90	Intersect N. bdy. of Tp., 9 lks. E., of cor. of secs 3 and 4, described in book of subdivisions of T. 3 R. 25 E.
	Thence south on a true line bewteen secs. 3 and 4.
	Ascend abruptly over steep, rocky N. slope, over cli thru heavy timber and undergrowth, 485 ft.
12.90	Rim of Blue Mountain, bears NE., and SW., thence des over S. slope, 430 ft.
37.90	Set an iron post, 3 ft. long, 1 in. in diam., 18 ins in the ground to bed rock; supported by a mound of stone, 4 ft. base, 1½ ft. high, for ¼ sec. cor., w brass cap marked

¼
S 4 | S 3
1922

from which

A cedar, 14 ins. diam., bears N.69°45'E., 21 lks dist., marked ¼ S 3 B T.

A cedar, 18 ins. diam., bears N.45°45'W., 63 lks. dist., marked ¼ S 4 B T.

59.60	Draw, course SW., ascend over W. slope 75 ft.
65.50	Top of spur, falls SW., descend 115 ft.
70.20	Rocky canyon, 30 lks. wide, 10 ft. deep, course W., a over N. slope 110 ft.
77.90	The cor. of secs. 3, 4, 9 and 10.

Land, mountainous.

Soil, rocky and gravelly, 4th. rate.

Undergrowth, pinon, cedar, service berry brush, sagebru brush.

Timber, pinon and cedar.

From the cor. of secs. 2, 3, 34 and 35, on the S. bdy. of Tp.;

N.0°03'E., bet. secs. 34 and 35.

Over rolling and broken mountain top, thru undergrowth, descend 40 ft.

13.10 Three wire fence, bears E., and W.

20.00 Draw, course NW., asc. 20 ft.

28.00 Top of low spur, falls W., desc. 20 ft.

29.50 Draw, course W., ascend over S. slope 105 ft.

40.00 Set an iron post, 3 ft. long, 1 in. in diam., 3 ins. in the ground to bed rock; supported by a mound of stone, 4 ft. base, 3 ft. high, for ¼ sec. cor., with brass cap marked

¼

S 34 | S 35

1922

deposit a sandstone, 4 x 4 x 4 ins., marked X, at the base of post as a memorial.

42.00 Top of spur, falls W., thence over rolling land.

50.00 Draw, course SW.

60.00 Ridge bears E and W.

80.00 Set an iron post, 3 ft. long, 2 ins. in diam., 26 ins. in the ground, for cor. of secs. 26, 27, 34 and 35, with brass cap marked

T 4 S. R 25 E

S 27 | S 26

S 34 | S 35

1922

Subdivision of T. 4 S., R. 25 E.

Chains

and

raise a mound of stone, 2 ft. base, 1½ ft. high, w

of post.

Land, rolling and broken.

Soil, rocky and gravelly, 3rd. rate.

Undergrowth, sagebrush, service berry brush.

No timber.

West on a random line bet. secs. 27 and 34.

40.00 Set temp. ¼ sec. cor.

80.00 Intersect N., and S. line 9 lks. N. of cor. of secs. 27, 28, 33 and 34.

Thence

N.89°56'E., on a true line bet. secs. 27 and 34.

Over rolling mountain top, thru undergrowth, asc. 75

15.00 Ridge, bears NW., and SE., thence across ridge.

30.00 Leave ridge, bears NW., and SE., thence desc. thru swale 100 ft.

38.00 Bottom of swale, bears N., asc. 75 ft.

40.00 Set an iron post, 3 ft. long, 1 in. in diam., 6 ins. the ground to bed rock; supported by a mound of st 4 ft. base, 2 ½ ft. high, for ¼ sec. cor., with bra cap marked

¼ S 27 / S 34

1922

deposit a sandstone, 4 x 4 x 4 ins., marked X, at t base of post as a memorial.

65.00 Top of ascent, bears N., and S., thence over nearly level land.

80.00 The cor. of secs. 26, 27, 34 and 35.

Land, rolling mountain top and level.

Soil, gravelly, rocky and sandy, 3rd. rate.

Undergrowth, sagebrush, service berry brush.
No timber.

N.0°03'E., bet. secs. 26 and 27.

Over rolling mountain top, thru undergrowth.

40.00 Set an iron post, 3 ft. long, 1 in. in diam., 6 ins. in the ground to bed rock; supported by a mound of stone, 4 ft. base, 2½ ft. high, for ¼ sec. cor., with brass cap marked

¼
S 27 | S 26
1922

deposit a sandstone, 4 x 4 x 4 ins., marked X, at the base of post as a memorial.

64.00 Road, Chew's Cabin to main road from Jensen to Bear Valley, bears NW., and SE.

80.00 Set an iron post, 3 ft. long, 2 ins. in diam., 26 ins. in the ground, for cor. of secs. 22, 23, 26 and 27, with brass cap marked

T 4 S R 25 E
S 22 | S 23
S 27 | S 26
1922

raise a mound of stone, 2 ft. base, 1½ ft. high, W. of post.

Land, rolling mountain top.
Soil, gravelly and rocky, 3rd. and 4th. rate.
Undergrowth, service berry brush, sagebrush.
No timber.

S.89°56'W., on a random line bet. secs. 22 and 27.

40.00 Set temp. ¼ sec. cor.

Subdivision of T. 4 S., R. 25 E.

Chains	
80.00	Intersect N., and S. line 1 lk. N. of cor. of secs. 22, 27 and 28.
	Thence
	N.89°56'E., on a true line bet. secs. 22 and 27.
	Over rolling mountain top, thru undergrowth, desc. 9 ft.
15.00	Draw, course N., asc. 54 ft.
22.00	Trail, Jensen to Bear Valley bears N. and S.
24.00	Top of spur, falls N., destend gradually over rollin land.
35.00	Begin steep descent to draw, 75 ft.
40.00	Set an iron post, 3 ft. long, 1 in. in diam., 6 ins. the ground to bed rock; supported by a mound of st 4 ft. base, 2½ ft. high, for ¼ sec. cor., with bra cap marked
	¼ S 22 / S 27
	1922
	deposit a sandstone, 4 x 4 x 4 ins., marked X, at t base of post as a memorial.
45.00	Draw, 25 lks. wide, course N., asc. 77 ft.
54.00	Top of spur, falls N., thence over rolling land.
77.50	Ridge, Iron Springs, Bear Canyon divide, bears N., an S.
77.75	Road, Chew's Cabin to main road, Jensen to Bear Valle bears N., and S.
80.00	The cor. of secs. 22, 23, 26 and 27.
	Land, rolling mountain top.
	Soil, gravelly and rocky, 3rd. rate.
	Undergrowth, sagebrush, service berry brush.
	No timber.

N.0°03'E., bet. secs. 22 and 23.

Descending gradually over rolling mountain top, over rolling NE. slope 70 ft.

[illegible]00 Draw, 10 lks. wide, course NE., ascend over rocky SE., slope 54 ft.

[illegible]00 Top of rocky spur, falls E., descend gradually.

[illegible]00 Set an iron post, 3 ft. long, 1 in. in diam., 26 ins. in the ground, for ¼ sec. cor., with brass cap marked

¼

S 22 | S 23

1922

raise a mound of stone, 2 ft. base, 1½ ft. high, W. of post.

45.00 Trail, Jensen to Bear Valley, bears E., and W., along rolling E. slope.

80.00 Set an iron post, 3 ft. long, 2 ins. in diam., 26 ins. in the ground, for cor. of secs. 14, 15, 22 and 23, with brass cap marked

T 4 S R 25 E

S 15 | S 14

S 22 | S 23

1922

raise a mound of stone, 2 ft. base, 1½ ft. high, W. of post.

Land, rolling and broken.

Soil, rocky and gravelly, 4th. rate.

Undergrowth, sagebrush, service berry brush,

No timber.

S.89°56'W., on a random line bet. secs. 15 and 22.

40.00 Set temp. ¼ sec. cor.

80.10 Intersect N., and S. line 9 lks. S. of cor. of secs. 15, 16, 21 and 22.

Subdivision of T. 4 S., R. 25 E.

Chains

Thence

East on a true line bet. secs. 15 and 22.

Over rolling mountain top, thru undergrowth, asc. 75

28.50 Road, Chew's Cabin to main road Jensen to Bear Valle bears NW., and SE.

32.00 Ridge, Iron Springs, Bear Gulch divide, bears NW., a SE.

40.05 Set an iron post, 3 ft. long, 1 in. in diam., 26 ins in the ground, for ¼ sec. cor., with brass cap mar

$\frac{1}{4}\frac{S\ 15}{S\ 22}$

1922

dig pits, 18 x 18 x 12 ins., E., and W. of post, 3 dist.

Descending gradually over rolling E. slope 69 ft.

80.10 The cor. of secs. 14, 15, 22 and 23.

Land, rolling mountain top.

Soil, gravelly, rocky and sandy, 3rd. and 4th. rate.

Undergrowth, sagebrush, service berry brush.

No timber.

N.0°03'E., bet. secs. 14 and 15.

Along rolling E. slope, thru undergrowth.

16.00 Rim of Blue Mountain, bears E., and W., descend abrup over broken NE. slope thru quaken-aspen and willow brush, 995 ft.

30.00 Leave quaken-aspen and willow brush, bears E., and W.

40.00 Set an iron post, 3 ft. long, 1 in. in diam., 18 ins. the ground to bed rock; supported by a mound of stor 3 ft. base, 1½ ft. high, for ¼ sec. cor., with brass cap marked

Chains

$\frac{1}{4}$

S 15 | S 14

1922

deposit a sandstone, 4 x 4 x 4 ins., marked X, at the base of post as a memorial.

50.00 Wash, 10 lks. wide, 3 ft. deep, course E.

71.00 Road, Blue Mountain to Pat's Hole, bears E., and W.

73.00 Iron Springs wash, 20 lks. wide, 4 ft. deep, course E., ascend over broken S. slope, thru timber and undergrow growth, 80 ft.

80.00 Set an iron post, 3 ft. long, 2 ins. in diam., 6 ins. in the ground to bed rock; supported by a mound of stone 4 ft. base, $2\frac{1}{2}$ ft. high, for cor. of secs. 10, 11, 14 and 15, with brass cap marked

T 4 S R 25 E

S 10 | S 14

S 15 | S 16

1922

from which

A pine, 8 ins. diam., bears N.36°45'E., 62 lks. dist. marked T 4 S R 25 E S 11 B T.

A pine, 8 ins. diam., bears S.5°E., 56 lks. dist. marked T 4 S R 25 E S 14 B T.

A pine, 5 ins. diam., bears S.33°W., 78 lks. dist. marked T 4 S R 25 E S 15 B T.

A pine, 10 ins. diam., bears N.48°W., 90 lks. dist. marked T 4 S R 25 E S 10 B T.

Land, rolling mountain top and mountainous.

Soil, gravelly, rocky and sandy, 4th. rate.

Undergrowth, sagebrush, service berry brush, quaken-aspen and willow, cedar and pinon.

Timber, quaken-aspen, willow, cedar and pinon.

Subdivision of T. 4 S., R. 25 E.

Chains	
	West on a random line bet. secs. 10 and 15.
40.00	Set temp. ¼ sec. cor.
80.00	Intersect N., and S. line 10 lks. S. of cor. of secs. 9, 10, 15 and 16.
	Thence
	S.89°56'E., on a true line bet. secs. 10 and 15.
	Descending gradually over rolling E. slope, thru undergrowth.
6.00	Road bears NE and SW from Snow's Cabin to Harper's co
15.00	Rim of Blue Mountain, bears NE., and SW., thence descending abruptly over rocky, broken, SE., slope, thru timber and undergrowth 1050 ft.
19.00	Top of spur, falls S.
31.00	Rocky draw, course S.
40.00	Set an iron post, 3 ft. long, 1 in. in diam., 2 ins. i the ground to bed rock; supported by a mound of stor 4 ft. base, 3 ft. high, for ¼ sec. cor., with brass cap marked
	$\frac{1}{4}\,\frac{S\ 10}{S\ 15}$
	1922
	from which
	A pine, 8 ins. diam., bears S.62°15'W., 31 lks. dist. marked ¼ S 15 B T.
	A pine, 10 ins. diam., bears N.19°W., 33 lks. dist. marked ¼ S 10 B T.
80.00	The cor. of secs. 10, 11, 14 and 15.
	Land, rolling mountain top, mountainous.
	Soil, gravelly and rocky.
	Undergrowth, sagebrush, pinon and cedar.
	Timber, pinon and cedar.

	N.0°03'E., bet. secs. 10 and 11.

Chains	
	Ascend over broken, rocky S. slope, thru timber and undergrowth, 150 ft.
9.00	Foot of sandstone cliffs, bear E., and W., ascend abruptly over sandstone cliffs 335 ft.
19.40	Top of sandstone cliffs, bear E., and W., rim of Blue Mountain, ascend over rocky S. slope 75 ft.
24.30	Leave timber and undergrowth, bears E., and W., thence over rolling mountain top.
30.00	Ridge, bears NE., and SW., divide and water shed, descend over NW. slope 116 ft.
40.00	Set an iron post, 3 ft. long, 1 in. in diam., 32 ins. in the ground, for ¼ sec. cor., with brass cap marked

¼

S 10 | S 11

1922

raise a mound of stone, 2 ft. base, 1½ ft. high, W. of post.

45.00	Bend in road from Snow's Cabin to Harpers Corner, W. of line about 2 chains.
47.00	Draw, course NW., thence ascend over broken, rocky W. slope, thru timber and undergrowth, 75 ft.
70.50	Top of spur, falls W., leave timber and descend over NW. slope 60 ft.
80.00	Set an iron post, 3 ft. long, 2 ins. in diam., 34 ins. in the ground, for cor. of secs. 2, 3, 10 and 11, with brass cap marked

T 4 S R 25 E

S 3 | S 2

S 10 | S 11

1922

raise a mound of stone, 4 ft. base, 2 ft. high, W. of post.

Subdivision of T. 14 S., R. 28 E.

Chains	
	Land, mountainous, rolling mountain top and broken.
	Soil, gravelly and rocky; 4th. rate.
	Undergrowth, sagebrush, service berry brush, pinon and cedar.
	Timber, pinon and cedar.

	N.89°56'W., on a random line bet. secs. 3 and 10.
40.00	Set temp. ¼ sec. cor.
80.08	Intersect N., and S., line, 22 lks. N. of cor. of secs 3, 4, 9 and 10.
	Thence N.89° 55'E on true line between secs. 3 & 10.
	Ascending gradually over rolling NW. slope, thru undergrowth, 180 ft.
25.00	Draw, course N.
40.04	Set an iron post, 3 ft. long, 1 in. in diam., 30 ins. in the ground, for ¼ sec. cor., with brass cap marked
	¼ S 3 / S 10
	1922
	raise a mound of stone, 2 ft. base, 1½ ft. high, W. post.
55.00	Top of spur, falls N., desc. 30 ft.
66.50	Wash, 20 lks. wide, 3 ft. deep; road Snow's Cabin to Harper's Corner bears NW., and SE., ascend 150 ft.
80.08	The cor. of secs. 2, 3, 10 and 11.
	Land, rolling mountain top.
	Soil, rocky and gravelly, 3rd. rate.
	Undergrowth, sagebrush, service berry brush.
	No timber.

	North, on a random line bet. secs. 2 and 3.
40.00	Set temp. ¼ sec. cor.
77.75	Intersect N. bdy. of Tp., 28 lks. W. of cor. of secs.

Chains

2 and 3, described in book of subdivisions of T. 3 N., R. 25 E.

Thence

S.0°12'W., on a true line bet. secs. 2 and 3.

Descending gradually over rolling S. slope 75 ft.

10.00 Enter timber and undergrowth, bears E., and W., begin steep descent of 180 ft.

17.45 Draw, course SW., ascend over NW. slope.

20.45 Road, Snow's Cabin to Harper's Corner, bears NE., and SW.

27.45 Top of spur, falls W., descend over rocky SW. slope 159 ft.

37.45 Leave timber and undergrowth, bears E., and W.

37.75 Set an iron post, 3 ft. long, 1 in. in diam., 32 ins. in the ground, for ¼ sec. cor., with brass cap marked

¼
S 3 | S 2
1922

raise a mound of stone, 2 ft. base, 1½ ft. high, W. of post.

54.45 Road, Snow's Cabin to Harper's Corner, bears NE., and SW.

57.45 Draw, course SW., ascend over NW. slope 112 ft.

77.75 The cor. of secs. 2, 3, 10 and 11.

Land, rolling mountain top.

Soil, gravelly and rocky, 3rd. and 4th. rate.

Undergrowth, sagebrush, pinon and cedar.

Timber, pinon and cedar.

From the cor. of secs. 1, 2, 35 and 36, on the S. bdy. of Tp.

N.0°04'E., bet. secs. 35 and 36.

Subdivision of T. 4 S., R. 25 E.

Chains	
	Ascend over steep, rocky S. slope, thru undergrowth, 25 ft.
1.30	Top of spur, falls SW., thence over rolling mountain top.
17.80	Road, Jensen to Bear Valley, bears E., and W.
40.00	Set an iron post, 3 ft. long, 1 in. in diam., 3 ins. the ground to bed rock; supported by a mound of sto 4 ft. base, 2½ ft. high, for ¼ sec. cor., with bras cap marked

¼
S 35 | S 36
1922

deposit a sandstone, 4 x 4 x 4 ins., marked X, at t base of post as a memorial.

65.00	Top of spur, falls E., descend over rolling N. slope 45 ft.
80.00	Set an iron post, 3 ft. long, 2 ins. in diam., 26 ins in the ground, for cor. of secs. 25, 26, 35 and 36, with brass cap marked

T 4 S R 25 E
S 26 | S 25
S 35 | S 36
1922

raise a mound of stone, 2 ft. base, 1½ ft. high, W. of post.

Land, rolling mountain top.

Soil, gravelly and rocky, 3rd. and 4th. rate.

Undergrowth, sagebrush, service berry brush.

No timber.

West on a random line bet. secs. 26 and 35.

40.00	Set temp. ¼ sec. cor.

Chains	
79.96	Intersect N., and S. line, 1 lk. N. of cor. of secs. 26, 27, 34 and 35.
	Thence
	East on a true line bet. secs. 26 and 35.
	Over rolling mountain top, thru undergrowth.
15.50	Road from Chew's Cabin to main road from Jensen to Bear Valley, bears NW., and SE.
39.98	Set an iron post, 3 ft. long, 1 in. in diam., 26 ins. in the ground, for ¼ sec. cor., with brass cap marked
	¼ S 26 / S 35
	1922
	raise a mound of stone, 2 ft. base, 1½ ft. high, W. of post.
50.00	Top of spur, falls NE., descend over E. slope 40 ft.
79.96	The cor. of secs. 25, 26, 35 and 36.
	Land, rolling mountain top.
	Soil, gravelly and rocky, 3rd. and 4th. rate.
	Undergrowth, sagebrush, service berry brush.
	No timber.
	East on a true line bet. secs. 25 and 36.
	Over rolling mountain top, thru sagebrush.
36.26	Intersect Colorado, Utah State Line, 29.57 chains S. 1° 15' E. of 239th. mile cor.
	At point of intersection
	Set an iron post, 3 ft. long, 2 ins. in diam., 6 ins. in the ground to bed rock; supported by a mound of stone, 4 ft. base, 2½ ft. high, for closing cor. of secs. 25 and 36, with brass cap marked

Chains	
	T 4 S R 25 E C S 25 Colo. C S 36 U 1922
	deposit a sandstone, 4 x 4 x 4 ins., marked X, at t base of post as a memorial.
	Land, rolling mountain top.
	Soil, gravelly and rocky, 3rd. rate.
	Undergrowth, sagebrush, service berry brush.
	No timber.

	From the cor. of secs. 25, 26, 35 and 36.
	N.0°04'E., bet. secs. 25 and 26.
	Over rolling mountain top, thru sagebrush; descend 20 ft.
23.00	Road, bears NW., and SE.
27.50	Head of Stuntz's Canyon; bed of canyon, 20 lks. wide, 10 ft. deep, course W., ascend abruptly over steep, broken SW. slope 464 ft.
40.00	Set an iron post, 3 ft. long, 1 in. in diam., 2 ins. in the ground, to bed rock; supported by a mound of stor 4 ft. base, 3 ft. high, for ¼ sec. cor., with brass cap marked
	¼ S 26 S 25 1922
	deposit a sandstone, 4 x 4 x 4 ins., marked X, at the base of post as a memorial.
60.00	Top of spur, falls W., descend over NW. slope 150 ft.
80.00	Set an iron post, 3 ft. long, 2 ins. in diam., 2 ins. in the ground to bed rock; supported by a mound of

Remarks

stone, 4 ft. base, 3 ft. high, for cor. of secs. 23, 24, 25 and 26, with brass cap marked

T 4 S R 25 E

S 23	S 24
S 26	S 25

1922

deposit a sandstone, 4 x 4 x 4 ins., marked X, at the base of post as a memorial.

Land, rolling mountain top and mountainous.

Soil, sagebrush, service berry brush.

Timber, scattering pinon and cedar.

West on a random line bet. secs. 23 and 26.

40.00 Set temp. ¼ sec. cor.

79.98 Intersect N., and S. line, 5 lks. S. of cor. of secs. 22, 23, 26 and 27.

Thence

S.89°58'E., on a true line bet. secs. 23 and 26.

Over rolling mountain top, thru sagebrush.

39.99 Set an iron post, 3 ft. long, 1 in. in diam., on solid bed rock, mark X at point; supported by a mound of stone, 4 ft. base, 3 ft. high, for ¼ sec. cor., with brass cap marked

¼ S 23 / S 26

1922

52.50 Descend abruptly over steep, rocky E. slope to Stuntz's Canyon, 300 ft.

62.00 Bed of Stuntz's Canyon, 20 lks. wide, 10 ft. deep, course NE., ascend abruptly over W. slope thru timber and undergrowth, 450 ft.

78.00 Top of steep ascent, bears NE., and SW., leave timber

Chains

bears N., and S.

79.98 The cor. of secs. 23, 24, 25 and 26.

Land, rolling mountain top, mountainous and broken.

Soil, rocky, gravelly, 4th. rate.

Undergrowth, sagebrush, service berry brush, pinon an cedar.

Timber, pinon and cedar.

East on a true line bet. secs. 24 and 25.

Over rolling land, thru sagebrush; ascend 10 ft.

1.20 Top of ascent, bears N., and S., descend into draw 50

8.00 Draw, course N., ascend 100 ft.

18.00 Top of spur, falls N., descend over rolling E. slope 25 ft.

36.00 Intersect Colorado, Utah State Line, 29.50 chains S.0° 24'W., of 240th. mile cor.

At point of intersection

Set an iron post, 3 ft. long, 1 in. in diam., 26 ins. in the ground, for closing cor. of secs. 24 and 25, with brass cap marked

T 4 S
R 25 E
C S 24 Colo
C S 25
U
1922

raise a mound of stone, 2 ft. base, 1½ ft. high, W. of post.

Land, rolling mountain top.

Soil, rocky and gravelly, 3rd. rate.

Undergrowth, sagebrush, service berry brush.

No timber.

Chains	
[illegible]	N.0°04'E., bet. secs. 23 and 24.
[illegible]	Over level land, thru undergrowth.
[illegible]	South rim of Stunts's Canyon, bears NE., and SW., thence descend abruptly over cliffs and ledges, over slide rock, thru scattering timber and undergrowth, 530 ft.
[illegible]	Bed of Stunts's Canyon, 25 lks. wide, 10 ft. deep, course NE., ascend over SW. slope 45 ft.
40.00	Set an iron post, 3 ft. long, 1 in. in diam., 4 ins. in the ground to bed rock; supported by a mound of stone, 4 ft. base, 2½ ft. high, for ¼ sec. cor., with brass cap marked

¼

S 23 | S 24

19 E

from which

A pine, 8 ins. diam., bears S.61°30'E., 34 lks. dist. marked ¼ S 24 B T.

A pine, 12 ins. diam., bears N.40°W., 47 lks. dist. marked ¼ S 23 B T.

Just North of this ¼ sec. cor., line runs over sandstone cliffs and ledges over which it is impossible to chain, I therefore offset from this ¼ sec. cor as follows.

Offset N.89°56'W., 2.00 chains and continue on offset line, thence [illegible]

44.00 Base of sandstone cliffs, bear NE., and SW., ascend over cliffs 415 ft.

54.15 Top of sandstone cliffs, bear NE., and SW.

Offset S.89°56'E., 2.00 chains to line and continue N.0°04'E., on line.

Descend over sandstone ledges and cliffs, over NE. slope, 280 ft.

Chains

80.00 Set an iron post, 3 ft. long, 2 ins. in diam., 32 ins. in the ground, for cor. of secs. 13, 14, 23 and 24, with brass cap marked

T 4 S R 25 E

S 14	S 13
S 23	S 24

1922

from which

A pine, 12 ins. diam., bears N.45°E., 88 lks. dist. marked T 4 S R 25 E S 13 B T.

A cedar, 18 ins. diam., bears S.24°15'E., 81 lks. dist. marked T 4 S R 25 E S 24 B T.

A cedar, 22 ins. diam., bears S.42°15'W., 19 lks. dist. marked T 4 S R 25 E S 23 B T.

A cedar, 14 ins. diam., bears N.27°15'W., 51 lks. dist. marked T 4 S R 25 E S 14 B T.

Land, mountainous.

Soil, rocky and gravelly, 4th. rate.

Undergrowth, sagebrush, serviceberry brush, pinon and cedar.

Timber, pinon and cedar.

N.89°58'W., on a random line bet. secs. 14 and 23.

40.00 Set temp. ¼ sec. cor.

79.90 Intersect N., and S. line, 15 lks. N. of cor. of secs. 14, 15, 22 and 23.

Thence

N.89°56'E., on a true line bet. secs. 14 and 23.

Descending over broken and rocky E. slope, thru scattering timber and undergrowth 75 ft.

11.00 Draw, course NE., ascend 50 ft.

19.00 Top of spur, falls NE., descend 290 ft. to rocky canyon.

Chains	
31.00	Bed of rocky canyon, 20 lks. wide, 5 ft. deep, course NE., ascend abruptly, 200 ft.
35.00	Top of rocky spur, falls N., descend 125 ft.
39.00	Bed of rocky canyon, 10 lks. wide, 2 ft. deep, course NE., ascend 50 ft.
39.95	Set an iron post, 3 ft. long, 1 in. in diam., 6 ins. in the ground to bed rock; supported by a mound of stone, 4 ft. base, 2½ ft. high, for ¼ sec. cor., with brass cap marked ¼ S 14 / S 23 1922 deposit a sandstone, 4 x 4 x 4 ins., marked X, at the base of post as a memorial.
44.00	Top of spur, falls NE., descend over rocky E. slope, over cliffs and ledges 500 ft. to canyon.
54.00	Bed of rocky canyon, 15 lks. wide, 10 ft. deep, course NE., ascend over steep NW. slope 200 ft.
65.00	Top of spur, falls N., thence across spur.
65.50	Trail, Jensen to Bear Valley, bears NE., and SW., descend over NE. slope to canyon, 300 ft.
76.20	Bed of canyon, 20 lks. wide, 10 ft. deep, course NE., ascend over rocky NW. slope 90 ft.
79.90	The cor. of secs. 13, 14, 23 and 24.

Land, mountainous.

Soil, rocky, 4th. rate.

Undergrowth, sagebrush, service berry brush, pinon and cedar.

Timber, pinon and cedar.

East on a true line bet. secs. 13 and 24.

Over mountainous land, thru heavy timber and undergroath.

Chains	
	Ascend over NW. slope 5 ft.
.50	Top of spur, falls NE., descend abruptly over cliffs and ledges, over slide rock, 350 ft.
11.50	Bed of Stuntz's Canyon, 25 lks. wide, 10 ft. deep, course NE., ascend abruptly over rocky ledges and cliffs, 325 ft.
19.00	Top of cliffs, bear N., and S., leave timber
20.00	Top of spur, falls N., descend along NE. slope 190 ft
35.00	Bed of rocky draw, 10 lks. wide, 2 ft. deep, course N ascend 75ft.
36.00	Top of rocky spur, falls N.
36.38	Intersect Colorado, Utah State Line, 26.71 chains S.0 33'W., of 24lst. mile cor.

At point of intersection

Set an iron post, 3 ft. long, 2 ins. in diam., 10 ins. in the ground to bed rock; supported by a mound of stone, 4 ft. base, 2 ft. high, for closing cor. of secs. 13 and 24, with brass cap marked

T 4 S
R 25 E

C S 13 Colo
C S 24
U
1922

deposit a sandstone, 4 x 4 x 4 ins., marked X, at the base of post as a memorial.

Land, mountainous.

Soil, rocky, 4th. rate.

Undergrowth, pinon and cedar, sagebrush.

Timber, pinon and cedar.

From the cor. of secs. 13, 14, 23 and 24.

N.0°04'E., bet. secs. 13 and 14.

Subdivision of T. 4 S., R. 25 E.

Chains	
	Descend over rocky N. slope, thru heavy timber and undergrowth, 220 ft.
6.00	Bed of rocky canyon, 20 lks. wide, 3 ft. deep, course NE., ascend 75 ft.
12.00	Top of spur, falls E., desc. 50 ft.
14.90	Draw, course E., ascend 20 ft.
17.00	Top of spur, falls E., descend 150 ft.
20.00	Wash, 5 lks. wide, 10 ft. deep, course E., ascend 175 ft.
24.00	Top of spur, falls E., descend 240 ft.
33.00	Iron Spring draw, 10 lks. wide, 20 ft. deep, course E.
37.50	Road, Blue Mountain to Pat's Hole, bears E., and W.,
40.00	Set an iron post, 3 ft. long, 1 in. in diam., 32 ins. in the ground, for ¼ sec. cor., with brass cap marked ¼ S 14 | S 13 1922 raise a mound of stone, 2 ft. base, 1½ ft. high, W. of post.
	Thence across flat
42.00	Wash, 10 lks. wide, 15 ft. deep; water 2 lks. wide, 3 ins. deep, course E.
57.00	Wash, 10 lks. wide, 5 ft. deep, course E.
	Leave flat and ascend over E. slope of red hill, 105 ft.
66.00	Draw, course SE.
73.00	Draw, course SE.
79.10	Draw, course SE.
80.00	Set an iron post, 3 ft. long, 2 ins. in diam., 14 ins. in the ground to bed rock; supported by a mound of stone, 4 ft. base, 1½ ft. high, for cor. of secs. 11, 12, 13 and 14, with brass cap marked

Chains	
	T 4 S R 25 E S 11 | S 12 S 14 | S 13 1922
	from which
	A pine, 7 ins. diam., bears N.89°15'E., 83 lks. dist. marked T 4 S R 25 E S 12 B T.
	A pine, 10 ins. diam., bears S.21°45'E., 76 lks. dist. marked T 4 S R 25 E S 13 B T.
	A pine, 8 ins. diam., bears S.55°45'W., 45 lks. dist. marked T 4 S R 25 E S 14 B T.
	A cedar, 12 ins. diam., bears N.55°W., 215 lks. dist. marked T 4 S R 25 E S 11 B T.
	Land, mountainous.
	Soil, rocky and gravelly, 3rd. rate.
	Undergrowth, sagebrush, pinon and cedar.
	Timber, pinon and cedar.

	S.89°56'W., on a random line bet. secs. 11 and 14.
40.00	Set temp. ¼ sec. cor.
80.16	Intersect N., and S. line 9 lks. N. of cor. of secs. 1 11, 14 and 15.
	Thence
	N.89°52'E., on a true line bet. secs. 11 and 14.
	Ascending gradually over broken, rocky SW., slope thru heavy timber and undergrowth, 50 ft.
2.00	Top of spur, falls S., thence over broken SW. slope, ascending 150 ft.
17.00	Draw, course S.
25.00	Draw, course S.
40.08	Set an iron post, 3 ft. long, 1 in. in diam., 14 ins. in the ground to bed rock; supported by a mound of

Chains	
	stone, 3 ft. base, 1½ ft. high, for ¼ sec. cor., with brass cap marked
	$\frac{1/4\ S\ 11}{S\ 14}$
	from which
	A pinon, 22 ins. diam., bears S.25°30'E., 56 lks. dist. marked ¼ S 14 B T.
	A cedar, 13 ins. diam., bears N.27°45'W., 64 lks. dist. marked ¼ S 11 B T.
	Ascend abruptly over rocky, broken SW. slope 325 ft.
47.68	West rim of isolated red hill, bears N., and S., thence over level land across top of hill.
62.42	East rim of isolated red hill, bears N., and S., thence descend abruptly over cliffs and ledges 420 ft.
80.16	The cor. of secs. 11, 12, 13 and 14.
	Land, mountainous.
	Soil, rocky, 4th. rate.
	Undergrowth, sagebrush, pinon and cedar.
	Timber, pinon and cedar.
	East on a true line bet. secs. 12 and 13.
	Over rolling and broken land, thru undergrowth and timber, ascend 45 ft.
1.30	Top of spur, falls SW., descend over broken SW. slope 185 ft.
13.00	Foot of descent, bears N., and S., leave timber and undergrowth, thence over level land.
24.00	Wash, 10 lks. wide, 5 ft. deep, course S.
36.89	Intersect Colorado, Utah State Line, 53.29 chains N.0° 31'E., of 241st. mile cor.
	At point of intersection
	Set an iron post, 3 ft. long, 2 ins. in diam., 30 ins. in

Chains	
	the ground, for closing cor. of secs. 12 and 13, w
	brass cap marked

T 4 S
R 25 E

C S 12 Colo
C S 13
Ut
1922

	raise a mound of stone, 2 ft. base, 1½ ft. high, W. of post.
	Land, broken and level.
	Soil, rocky, gravelly and sandy, 3rd. and 4th. rate.
	Undergrowth, pinon and cedar, sagebrush, service berr brush.
	Timber, pinon and cedar.
	N.0°04'E., bet. secs. 11 and 12.
	Ascend along broken and rocky SE. slope, thru timber and undergrowth, 220 ft.
38.00	Draw, course E., ascend gradually over SE. slope 272 f
40.00	Set an iron post, 3 ft. long, 1 in. in diam., 32 ins. in the ground, for ¼ sec. cor., with brass cap marked

¼
S 11 | S 12
1922

	from which
	A pinon, 8 ins. diam., bears S.61°45'E., 24 lks. dist. marked ¼ S 12 B T.
	A cedar, 8 ins. diam., bears S.84°W., 9 lks. dist. marked ¼ S 11 B T.
61.00	Top of rocky reef, bears E., and W., descend abruptly over rocky, broken N. slope over cliffs and slide rock 385 ft.
74.00	Bed of rocky canyon, 25 lks. wide, 3 ft. deep, course E.

Subdivision of T. 4 S., R. 25 E.

Chains	
	ascend abruptly over steep, rocky SE. slope over large boulders and over ledges and cliffs 250 ft.
80.00	Point for cor. of secs. 1, 2, 11 and 12 falls on face of sandstone ledge. Mark X on ledge at true point for cor. Cor. not set. Witness corner subsequently set.
	Land, mountainous.
	Soil, rocky, 4th. rate.
	Undergrowth, sagebrush, service berry brush, pinon and cedar.
	Timber, pinon and cedar.
	From true point for cor. of secs. 1, 2, 11 and 12.
	S.89°52'W., on a random line bet. secs. 2 and 11.
40.00	Set temp. ¼ sec. cor.
80.20	Intersect N., and S., line 5 lks. S. of cor. of secs. 2, 3, 10 and 11.
	Thence
	N.89°54'E., on a true line bet. secs. 2 and 11.
	Ascend over steep, rocky, NW. slope, thru timber and undergrowth, 275 ft.
9.62	Point on line. Mile Snow's Cabin, bears N.6°15'E., about 30 chains.
20.00	Ridge, divide and water shed, bears N., and S., descend abruptly overE. slope 560 ft., leave timber.
40.10	Set an iron post, 3 ft. long, 1 in. in diam., 16 ins. in the ground to bed rock; supported by a mound of stone, 4 ft. base, 1½ ft. high, for ¼ sec. cor., with brass cap marked

$$\frac{1}{4}\,\frac{S\ \ 2}{S\ 11}$$

1922

	deposit a sandstone, 4 x 4 x 4 ins., marked X, at the

Subdivision of T. 4 S., R. 25 E.

Chains

base of post as a memorial.

58.00 Rim of Blue Mountain, bears NE., and SW., thence descend abruptly over sandstone cliffs and ledges, 83 ft.

80.20 The cor. of secs. 1, 2, 11 and 12.

Land, mountainous and broken.

Soil, rocky and gravelly, 4th. rate.

Undergrowth, sagebrush, service berry brush, pinon and cedar.

Timber, pinon and cedar.

From true point for cor. of secs. 1, 2, 11, and 12.

East on a true line bet. secs. 1 and 12.

Descending over sandstone ledges and cliffs, over broke SE. slope thru timber and undergrowth, along N. side of canyon, 300 ft.

15.10 Bed of rocky canyon, 25 lks. wide, 10 ft. deep, course NE., thence ascend gradually along steep N. slope along S. side of rocky canyon, 150 ft.

37.47 Intersect Colorado, Utah State Line, 133.29 chains N.0° 31' E., of 241st. mile cor.

At point of intersection

Set an iron post, 3 ft. long, 2 ins. in diam., 30 ins. in the ground, for closing cor. of secs. 1 and 12, with brass cap marked.

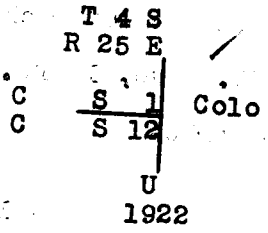

from which

A pine, 8 ins. diam., bears S. 66° 30' W., 68 lks. dist., marked T 4 S R 25 E S 12 C C B T

A cedar, 6 ins. diam., bears N. 42° 30' W. 41 lks. dist., marked T 4 S R 25 E S 1 C C B T

Subdivision of T. 4 S., R. 25 E.

Chains	
	Land, mountainous.
	Soil, gravelly and rocky; 4th rate.
	Undergrowth, sagebrush, service-berry brush, pinon and cedar.
	Timber, pinon and cedar.
	From the true point for cor.of secs.1,2, 11, and 12,
	N. 0° 12' E. on a random line bet. Secs.1 and 2,
40.00	Set temp. ¼ sec.cor.
77.56	Intersect N. bdy. of Tp. 14 lks. E. of corner of Secs. 1 and 2, described in book of Subdivision of T. 3 S. R. 25 E. Thence
	S. 0° 06' W. on a true line bet. secs.1 and 2,
	Ascend over rolling N. slope; thru undergrowth, 158 ft.
21.41	Ridge, divide and watershed, bears E. and W.; descend over rocky S. slope 300 ft. to
37.56	Set an iron post, 3 ft. long, 1 in. in diam., 14 ins.in the ground, to bed rock, supported by a mound of stone 3 ft. base, 1½ ft.high for ¼ sec.cor., with brass cap marked
	¼ S 2 | S 1 1922
	Deposit a sandstone 4 x 4 x 4 ins., marked X at the base of post as memorial.
	Descend over broken S. slope 250 ft.
41.42	Enter scrub timber and undergrowth, bears E. and W.
45.00	Head of rocky canyon, course SE.
55.42	Rim of Blue Mountain, bears E. and W.; descend over S. slope over sandstone ledges and cliffs, 930 ft.
77.51	Set an iron post 3 ft.long, 2 ins.in diam., 6 ins.in the ground to bed rock, supported by a mound of stone, 4 ft. base, 2½ ft.high, for witness cor.to cor.of

Subdivision of T. 4 S., R. 25 E.

Chains.

Secs.1, 2, 11 and 12, with brass cap marked

T 4 S R 25 E
S 2 | S 1
S 11 | S 12
W C
1922

from which

A pine 7 ins.diam., bears N. 52° 48' E. 48 lks dist., marked T 4 S R 25 E S 1 W C B T

A pine 10 ins.diam., bears S. 35° 45' E. 48 lks dist., marked T 4 S R 25 E S 12 W C B T

A pine 8 ins.diam., bears S. 81° 30' W. 32 lks. dist., marked T 4 S R 25 E S 11 W C B T

A pine 8 ins.diam., bears N. 51° W. 67 lks.dist marked T 4 S R 25 E S 2 B T.

77.56 The true point for cor.of secs.1, 2, 11 and 12.

Land, rolling mountain top and mountainous.

Soil, gravelly and rocky; 3d and 4th rates.

Undergrowth, sagebrush, service-berry brush, pinon and cedar.

Timber, pinon and cedar.

Meanders T. 4 S., R. 25 E.

Meanders of Right Bank of Green River.

From the meander corner of section 6 on the north bdy. of the township, described in the notes of the south boundary of T. 3 S. R. 25 E., which is S. 89° 30' E. 30.87 chs. from the closing corner of Tp. 4 S., Rs.24 and 25 E.

With meanders in Sec.6,

Thru scattering timber and dense undergrowth.

S. 26° 30' E. 9.55 chs.

S. 17° E. 12.24 "

S. 3° W. 4.22 " Bank 6 ft. high.

S. 10° 30' W. .97 " Bank 10 ft. high.

Meanders of T. 4 S., R. 25 E.

Chain

S. 32° 30' W. 1.21 chs. Bank 6 ft. high.

S. 58° W. 2.50 " Bank 5 ft. high.

S. 75° 30' W. 4.90 " Along sandy shore.

N. 85° 00' W. 11.66 "

N. 61° 15' W. 22.70 " To meander cor. of Secs. 1 and 6 on the W. bdy. of Tp., which is an iron post, 1 in. in diam., 12 ins. above ground, marked and witnessed as described by the surveyor general.

Land, river bottom.

Soil, gravelly, rocky, and sandy; 3d rate.

Undergrowth, quaken-asp, willow, buck brush.

Timber, scattering cottonwood.

Meanders of Left Bank of Green River thru Sec. 6.

From the meander cor. of secs. 1 and 6, on the W. bdy. of Tp., which is an iron post, 1 in. in diam., 12 ins. above ground, marked and witnessed as described by the surveyor general, with meanders in Sec. 6. Meander Cor. is North 39.00 chs. from corner of Secs. 1, 6, 7, and 12.

Along steep, rocky N. slope; thru scattering timber and undergrowth.

N. 84° 45' E. 11.34 chs.

N. 69° 15' E. 9.64 " Along sandy shore.

S. 87° 30' E. 6.40 " Bank 4 ft. high.

S. 80° E. 4.31 " Bank 5 ft. high.

N. 81° 45' E. 14.69 "

N. 60° 15' E. 7.19 "

N. 15° W. 5.69 "

N. 10° 30' E. 10.79 "

N. 11° 15' E. 12.09 "

N. 38° 30' E. 1.45 " To meander cor. of sec. 6 on the N. Bdy. of Tp., described in book of Subdivisions of

T. 3 S., R. 25 E.

Land, river bottom.

Soil, gravelly and rocky; 3d and 4th rate.

Undergrowth, willow, aspen, buck brush.

Timber, scattering cottonwood.

Meanders of Island in Green River in Sec.6.

From the meander cor.of Sec.6 on the N. bdy. of Tp., described in notes of South bdy.of T. 3 S., R. 25 E., with meanders in Sec.6,

Thru dense undergrowth and scattering timber.

S. 35° E. 9.15 chs. Bank 10 ft. high; to south point of island.

N. 26° 30' E. 1.63 " Bank 5 ft. high.

N. 30° E. 4.74 " Along edge of bank 10 ft. high.

N. 20° E. 2.00 " To meander cor.of Sec.6 on N.bdy. of Tp., described in book of Subdivision of T. 3 S., R. 25 E.

Land, level.

Soil, sandy and gravelly; 3d rate.

Undergrowth, quaken-aspen, willow, alder.

Timber, scattering cottonwood.

Boundaries of T. 4 S., R. 25 E.

For tests of instruments at the conclusion of the survey of this Tp., see Book of Subdivision of T. 3 S., R. 25 E.

Latitudes, departures and closing errors.

Line Designated	True Bearing	Dist.	Latitudes N.	Latitudes S.	Departures E.	Departures W.
S.Bdy. of Tp.	West.	437.49				437.49
W.Bdy. Tp.						
W.bdys. secs.31, 30, S½mi. sec.19	North	200.00	200.00			
N.½mi. sec.19.W. bdys.secs 18,7	N. 0°05'E.	199.84	199.84		.30	
W.bdy.sec. 6.	North	78.07	78.07			
N.Bdy.Tp.						
N.Bdy.sec. 6	S.89°30'E.	79.63		.70	79.63	
	N.87°E.	.37	.02		.37	
N.Bdy.sec. 5	N.87°E.	37.85	1.98		37.81	
	S.89°41'E.	24.13		.13	24.13	
N.Bdys. secs.5,4, 3,2 and 1	East	296.09			296.09	
Colo,Utah Line,from CC to 241 mi.con.	S. 0°31'W.	210.90		210.90		1.90
241mi.cor.	S. 0°33'W.	77.21		77.21		.74
240mi.	S. 0°24'W.	79.94		79.94		.56
239mi.	S. 1°15'E.	82.20		82.18	1.79	
238mi.cor Tp.cc	S. 0°05'W.	27.37		27.37		.04
Convergency					.60	
Total			479.91	478.43	440.72	440.73
			478.45			440.72
			1.46			.01

General Description.

The land contained within this township, which is made fractional by the fact that the Colorado, Utah State Line traverses the eastern range of section from S. to N., may be classified under the two general classifications; rolling mountain top and rough, precipitous mountain land.

The soil of the bottom land along the Green River, which traverses sec. 6 in a southwesterly direction, is sandy loam of second rate and capable of producing crops of hay and grain. The soil of the land on Blue Mountain is gravelly and rocky of third rate and produces wild hay in sufficient quantities to afford good grazing for the cattle and sheep that are driven on Blue Mountain for summer range.

The south boundary of the township may be said to follow along Daniel's Canyon from its inception near the Colorado, Utah State Line to the mouth of the canyon near the cor. of Tps. 4 and 5 S., Rs. 24 and 25 E.

The greater portion of this township is composed of plateau land which may be said to extend in a northwesterly direction from secs. 35 and 36 on the south boundary to the rim of Blue Mountain which is found in sec. 7; and in a northerly direction, with the exception of the land along the Colorado, Utah State Line, to the N. boundary of the township.

The rim of Blue Mountain thru secs. 3, 4, 7, and 8 in a northeasterly direction from the ¼ sec. cor. on the west boundary of sec. 7, to the cor. of secs. 3 and 4. Along this rim the land breaks from the summit, thru an elevation of 2000 feet over sandstone ledges and cliffs to the narrow strip of bottom land along Green River.

General Description.

There are two living streams found within this township, the small stream that runs thru Daniel's Canyon and a spring in sec. 13 that is locally known as Iron Spring.

There were at the time of this survey three settlers living in this township, Snow in sec. 2, W.R.Chew in sec. 13 and Douglas Chew living in sec. 17. Douglas Chew has made the most extensive improvements of any of the settlers as he has constructed a reservoir, built a cabin and also built several miles of fence.

Douglas Chew is the son of Jack Chew who filed on the claim in Sec. 17.

Blank

Page

BOOK A-461

4—680

FIELD ASSISTANTS.

District No. 6

NAMES.	CAPACITY.
m Kain	1st. Assistant.
wis A. Reppell	2nd. Assistant.
seph Haslem	Flagman.
die Ainge	Moundman.
awford McKnight	Moundman.
illiam Knobles	Moundman.

6—2764

1923

Cadastral [illegible]

CERTIFICATE OF UNITED STATES [redacted]

I, A. Parker Warner, U. S. Cadastral Engineer ~~U. S. Surveyor~~, hereby certify upon honor that, in p[illegible]

of special instructions received from the U. S. Surveyor General for Utah

bearing date of the 3rd. day of March, 1921, I have well, faithfully, an[illegible]

[illegible] proper person and in strict conformity with said instructions, the Manual of Surveying I[illegible]

[illegible] laws of the United States, surveyed all those parts or portions of

South Boundary of T. 4 S., R. 25 E.
Retracement of Colorado, Utah State Line from 238th. mile cor., to
to 245th. mile cor.
Resurvey of Colorado, Utah State Line from 238th. mile cor., to W[illegible]
245 th. mile cor.
Portion of West Boundary of T. 4 S., R. 25 E.
Subdivision of T. 4 S., R. 25 E.
Meanders of Green River thru sec. 6, T. 4 S., R. 25 E.

of the Salt Lake

Base & Meridian, in the State of Utah, which are represen[illegible]
and date diagram on dates shown on said diagra[illegible]

[illegible] notes as having been executed by me, and under my direction, and that all the corr[illegible]

[illegible] have been established and perpetuated in strict accordance with the Manual of Surveying In[illegible]

[illegible] the special written instructions of the U. S. Surveyor General for Utah

[illegible] the specific manner described in the field notes, and that the foregoing are the original field no[illegible]

[illegible] survey.

Helena, Mont., April, 20, 1922

A. Parker Warner
U.S. Cadastral Engi[illegible]

APPROVAL.

OFFICE OF THE UNITED STATES SURVEYOR GENERAL,

November 28, 1923

[illegible] field notes of the survey of South boundary of T. 4 S. R. 25 E.
retracement of Colorado, Utah State Line from 238th mile cor. t[illegible]
W.C. to 245th mile cor., Resurvey of Colorado, Utah State line
from 238th mile corner to W.C. to 245th mile cor.
Portion of West boundary of T. 4 S., R. 25 E.
Subdivision of T. 4 S., R. 25 E., and
Meanders of Green River thru Sec. 6, T. 4 S., R. 25 E.

of the Salt Lake Base and Meridian

A. Parker Warner, U.S. Cadastral Engineer

[illegible] dated March 3, 1921, ~~xxx~~, having [illegible]
[illegible] corrections and explanations made, the said field notes, and the su[illegible]
[illegible] approved.

E. L. Bowerson
U. S. Surveyor Ge[illegible]

I [illegible] transcript of the field notes of the above-described surveys in [illegible]

has been correctly copied from the original notes on file in this office.

U. S. Surveyor Ge[illegible]

Blank

Page

Blank

Page

4—679

B

BOOK A-461

Filed Apr.30, 1923
U.S.Surveyor Gen.

FIELD NOTES

OF THE ~~SURVEY OF THE~~

Resurvey of Colorado, Utah State Line, through T. 3 S. R. 25 E.

South Boundary of T. 3 S., R. 25 E.

Retracement of a portion of South boundary of T. 3 S., R. 25 E.

Resurvey of a portion of South boundary of T. 3 S., R. 25 E.

Subdivision of T. 3 S., R. 25 E.

Of the Salt Lake Base and *Meridian,*

the State of Utah

EXECUTED BY

A. Parker Warner, U.S. Cadastral Engineer

the capacity of U. S. Surveyor , under instructions dated March 3 *, 1921,*

ued by the United States Surveyor General to govern surveys included in

oup No. 105 *, which were approved by the Commissioner of the General Land*

ce, March 25, *, 1921* and Assignment Instructions dated

y 8, 1922.

Survey commenced August 23, *, 1922*

Survey completed November 23, *, 1922*

6—181

BOOK A-461

INDEX DIAGRAM.

Township 3 South, *Range* 25 East

6	5	4	3	2	1
7	8	9	10	11	12
18	17	16	15	14	13
19	20	21	22	23	24
30	29	28	27	26	25
31	32	33	34	35	36

WC 245

16

17 3 244

12 11 13 11 16 5 7 9

BOOK A-461

4—679 b

INDEX DIAGRAM.

Township 3 S., Range 25 E

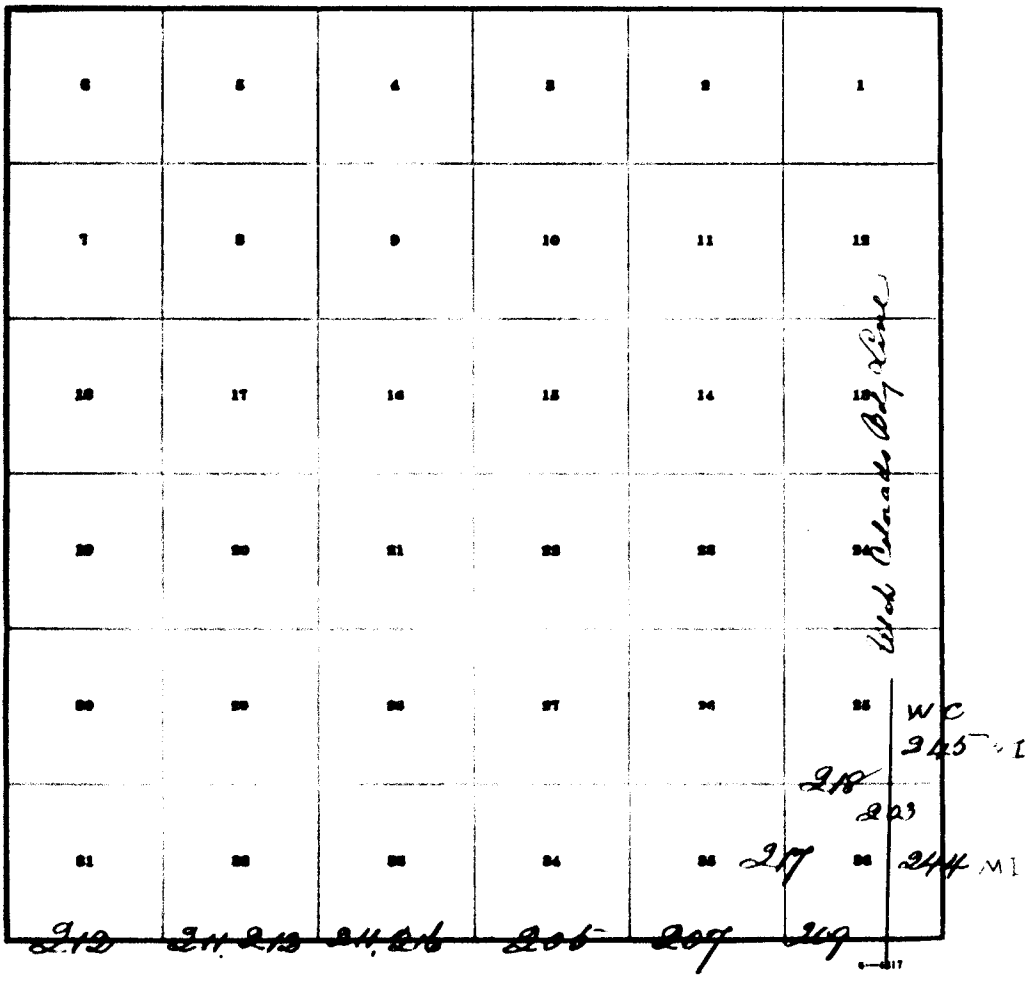

Date Report
of
T3S., R.25 E.



All lines run by A. Parker Warner, U.S. Cadastral Engineer.

Tests of Instruments.

Chains

Survey commenced August 23, 1922, and executed with a Young & Son's light mountain transit No. 8516, with solar attachment; and W. & L. E. Gurley solar compass No. 11949; unless otherwise specified all azimuth determinations are accomplished with solar attachment. The instruments were approved by the Assistant Supervisor of Surveys, District No. 6, May 8, 1922, conditional upon satisfactory field tests.

August 19, 1922 at my camp in Sec. 17, near the cor. of secs. 8, 9, 16 & 17, T. 4 S. R. 25 E. Salt Lake Base & Meridian, Utah, in latitude 40° 29' N., longitude 109° 08' W., at 9h. 48m. p.m., l.m.t., I observe Polaris at eastern elongation, with Young & Son's light mountain transit No. 8516, making four observations, two each with the telescope in direct and reverse positions, and mark a point in the line thus determined, on a peg firmly driven in the ground, 5.00 chains N. of my station.

Azimuth of Polaris at eastern elongation is 1° 27' 15"

August 20, at 8h. a.m. l.m.t., I lay off the azimuth of Polaris 1° 27' 15" to the west, and mark the meridian thus determined, on a stake set firmly in the ground, 5.00 chs. N. of my station.

At 9h. a.m. app. t., I set off 40° 29' N., on the lat. arc of each instrument and 12° 35' N., on the decl. arc and determine meridians with the solars, which I find agree with the true meridian.

At app. noon, with the lat. arcs. on the instruments unchanged, I observe the sun on the meridian, the resulting readings of the declination arcs on the instruments is 12° 32' N. which agrees with the computed declinations of the sun.

Chains

At 3h.p.m., app. t., with the lat. arcs unchanged, I set off 12°30'N., on the decl. arcs of both instruments and determine meridians with the solars, which I find agree with the true meridian.

All the solar observations during the usual hours of solar work come within 1'30" of the true meridian, I therefore conclude that the adjustments of the instruments are satisfactory.

Unless otherwise specified, all measurements are made with Lallie 5 chain steel tape, found correct by comparison with the Keuffel & Esser standard steel tape.

The measurements are made on the slope, the vertical angles determined, and slope measurements properly reduced to true horizontal distances.

From the point for 244th. mile cor., on Colorado, Utah State Line.

N.0°31'E., on a true line along 245th. mile.

Over rolling mountain top, thru undergrowth, ascend over SW. slope 75 ft.

11.08½ Point for ¼ sec. cor. of sec.36, T. 3 S., R. 25 E., subsequently determined.

Set an iron post, 3 ft. long, 1 in. in diam., 20 ins. in the ground, for ¼ sec. cor. of sec. 36, with brass cap marked.

¼
S 36 | Colo
U
1922

raise a mound of stone, 2 ft. base, 1½ ft. high, W. of post.

12.30 Enter scattering timber and undergrowth, bears E., and

Chains	
	W.
12.50	Top of spur, falls W., descend over rolling E. slope 325 ft., to canyon.
32.15	Bed of rocky canyon, 20 lks. wide, 10 ft. deep, course W., ascend over rough, broken rocky S. slope, 290 ft
41.50	Top of spur, falls W., thence over rolling mountain to thru burned timber and undergrowth.
46.75	Head of draw, course W.
75.94	The sandstone marked as witness corner to 245th mile c

Land, rolling mountain top and broken.

Soil, gravelly and rocky, 3rd. and 4th. rate.

Undergrowth, scattering pinon and cedar, sagebrush and service berry brush.

Timber, scattering pinon and cedar.

From the witness corner to ¼ sec. cor., of secs. 4 and 33, which is an X marked on a sandstone, at point for witness corner, with W C ¼ marked on stone N. of true point, mound of stone, 2 ft. base, 1½ ft. high, N. of point. This corner now refers to Sec. 33, only.

Triangulate to rim of Blue Mountain as follows.

Set a large flag at the true point for witness corner to ¼ sec. cor. of secs. 4 and 33, which is reported to be 23.00 chains E. of old cor. of secs. 4, 5, 32 and 33. Because of the closing of T. 4 S., Rs. 24 and 25 E., as shown by the position of the closing cor. of T. 4 S., Rs. 24 and 25 E., as established 1.03 chains E., of ¼ sec. cor. of secs. 33 only; on S. bdy. T. 3 S., R. 25 E., two sets of corners will be necessary along this boundary and this witness corner will become the witness cor. to sec. 33. Designate flag point, point A.

South Boundary of T. 3 S., R. 25 E.

Chains

From point A., set a flag on line, East, on broken and rocky N. slope of Blue Mountain. Designated point B.

From point B., measure a base S., 13.00 chains to point C; the mean by two sets of chainmen.

By first set 13.02 chains.

By second set 12.98 chains.

Longer base impracticable.

From point C., point A. bears N. 82°26'50" W, all angles measured by five repetitions, with error balanced to 180°.

Distance c = Log tan 82°26'50" x log 13.00 chains.



Log tan 82°26'50" = 10.877486

Log 13.00 = 1.113943

Log c = 1.991433

c = 98.05 chs.

Distance by triangulation = 98.05 chains.

From witness ¼ sec. cor., of sec. 33 the line along the S. bdy. of T. 3 S., R. 25 E., follows along the N. face of Blue Mountain, over cliffs and ledges over which it is impossible to follow and monument line, therefore the ¼ sec. cor. of sec. 33, the cor. of secs. 4 and 5 and the cor. of secs. 33 and 34, along this line were not set.

From point B of triangulation, measure

West 1.05 chains

97.00 Point for ¼ sec. cor. of sec. 34.

Set an iron post, 3 ft. long, 1 in. in diam., 12 ins. in the ground to bed rock; supported by a mound of stone, 4 ft. base, 2 ft. high, for ¼ sec. cor. of sec. 34, with brass cap marked

¼ S 34

1922

Chains	
	from which
	A fir, 13 ins. diam., bears N.12°30'E., 71 lks. dist. marked ¼ S 34 B.T.
	A fir, 18 ins. diam., bears N.35°45'W., 23 lks. dist. marked ¼ S 34 B.T.
	Ascend over broken, rocky N. slope, over cliffs and slide rock, thru heavy timber and undergrowth, 50 ft. Thence east with continuous measurement.
98.05	Point for cor. of secs. 3 and 4, T. 4 S., R. 25 E., subsequently determined.
	Set an iron post, 3 ft. long, 2 ins. in diam., 12 ins. in the ground to bed rock; supported by a mound of stone, 4 ft. base, 2 ft. high, for cor. of secs. 3 and 4, T. 4 S., R. 25 E., with brass cap marked

T 3 S R 25 E

S 34

T 4 S | R 25 E

S 4 | S 3

1922

	from which
	A fir, 7 ins., diam., bears S.38°15'E., 41 lks. dist. marked T 4 S., R. 25 E S 3 B T.
	A fir, 12 ins. diam., bears S.26°30'W., 66 lks. dist. marked T. 4 S. R. 25 E. S. 4 B.T.
	Ascending over broken, rocky N. slope, over cliffs, thru heavy timber and undergrowth, 250 ft.
107.63	Rim of Blue Mountain, bears N., and S., ascend 30 ft.
109.50	Ridge, bears NE., and SW., thence over rolling land along top of ridge.
137.00	Set an iron post, 3 ft. long, 2 ins. in diam., 18 ins. in the ground to bed rock; supported by a mound of stone, 3 ft. base, 1½ ft. high, for cor. of secs. 34 and 35, with brass cap marked

South Boundary of T. 3 S., R. 25 E.

Chains

T 3 S R 25 E
S 34 | S 35
T 4 S R 25 E

S 3
1922

from which

A cedar, 7 ins. diam., bears N.39°E., 47 lks. dist. marked T 3 S R 25 E S 35 B T.

A fir, 16 ins. diam., bears N.11°30'W., 69 lks. dist. marked T 3 S R 25 E. S. 34 B.T.

Land, mountainous and rolling mountain top.

Soil, rocky and gravelly, 4th. rate.

Undergrowth, pinon, cedar, fir,

Timber, pinon, cedar and fir.

East along the South Boundary of Tp., along South Bdy. of sec. 35.

Over rolling mountain top, thru timber and undergrowth, descend 40 ft.

1.05 Point for ¼ sec. cor. of sec. 3, T. 4 S., R. 25 E., subsequently determined.

Set an iron post, 3 ft. long, 1 in. in diam., 18 ins. in the ground to bed rock; supported by a mound of stone, 4 ft. base, 1½ ft. high, for ¼ sec. cor., of sec. 3, T. 4 S., R. 25 E., with brass cap marked

¼ S 3
1922

from which

A cedar, 18 ins. diam., bears S.70°15'E., 58 lks. dist. marked ¼ S 3 B T.

A cedar, 16 ins. diam., bears S.80°45'W., 55 lks. dist. marked ¼ S 3 B T.

5.00 Bottom of swale, bears N., and S., ascend 50 ft.,

Chains	
10.00	Ridge, bears N., and S., leave timber and undergrowth thence descending along N. side of ridge 75 ft.
16.00	Draw, course N., ascend 80 ft.
32.50	Ridge, bears NE., and SW., thence descending along S. slope of ridge 25 ft.
40.00	Set an iron post, 3 ft. long, 1 in. in diam., 32 ins. in the ground, for ¼ sec. cor., of sec. 35, with brass cap marked ¼ S 35 1922 raise a mound of stone, 2 ft. base, 1½ ft. high, N. of cor.
41.05	Point for cor. of secs. 2 and 3, T. 4 S., R. 25 E., subsequently determined. Set an iron post, 3 ft. long, 2 ins. in diam., 12 ins. in the ground to bed rock; supported by a mound of stone, 4 ft. base, 2 ft. high, for cor. of secs. 2 and 3, T. 4 S., R. 25 E., with brass cap marked T 3 S R 25 E S 35 T 4 S | R 25 E S 3 | S 2 1922 deposit a sandstone, 3 x 3 x 3 ins., marked X, at the base of post as a memorial. Descend over rolling mountain top along S. side of ridge 75 ft.
54.00	Road, Snow's Cabin to Harpers Corner, bears NE., and SW.
60.50	Road, Snow's Cabin to Harpers Corner, bears N., and S., ascend 57 ft.
75.00	Ridge, bears NW., and SE., thence along ridge.

Chains	
80.00	Set an iron post, 3 ft. long, 2 ins. in diam., 30 ins. in the ground, for cor. of secs. 35 and 36, with brass cap marked T 3 S, R 25 E S 35 | S 36 T 4 S R 25 E S 2 1922 dig pits. 18 x 18 x 12 ins., in each sec., 3 ft. dist. Land, rolling mountain top. Soil, rocky and gravelly, 3rd. rate. Undergrowth, sagebrush, service berry brush, pinon and cedar. Timber, pinon and cedar.
	East along the South Boundary of Sec. 36. Over rolling mountain top, thru undergrowth.
1.05	Point for ¼ sec. cor. of sec. 2, T. 4 S., R. 25 E., subsequently determined. Set an iron post, 3 ft. long, 1 in. in diam., 32 ins. in the ground, for ¼ sec. cor. of sec. 2, T. 4 S., R. 25 E., with brass cap marked ¼ S 2 1922 dig pits, 18 x 18 x 12 ins., E., and W. of post, 3 ft. dist.
5.60	Leave ridge, bears NW., and SE., descend over N. slope 150 ft.
11.00	Draw, course N., ascend 58 ft.
24.50	Top of spur, falls N., descend 156 ft.
40.00	Set an iron post, 3 ft. long, 1 in. in diam., 30 ins. in the ground, for ¼ sec. cor. of sec. 36, with brass cap marked

Chains	
	¼ S 36
	1922
	dig pits, 18 x 18 x 12 ins., E., and W. of post, 3 dist.
40.85	Draw, course N.
41.05	Point for cor. of secs. 1 and 2, T. 4 S., R. 25 E., subsequently determined.
	Set an iron post, 3 ft. long, 2 ins., in diam., 30 in in the ground, for cor. of secs. 1 and 2, T. 4 S., 25 E., with brass cap marked

T 3 S R 25 E

S 36

T 4 S | R 25 E

S 2 | S 1

1922

dig pits, 18 x 18 x 12 ins., in each sec., 3 ft. dis

Ascend over rolling N. slope, 105 ft.

48.65	Top of spur, falls NW., desc. 52 ft.
53.65	Draw, course N., ascend over NW. slope 150 ft.
76.00	Ridge, bears NE., and SW., thence along ridge.
79.09	Intersect Colorado, Utah State Line, 105.04 chains S. 0°31'W., of W C sandstone marked as to 245th. mile corner.

At point of intersection

Set an iron post, 3 ft. long, 3 ins. in diam., 30 ins. in the ground, for closing cor. of Tps. 3 and 4 S., R 25 E., with brass cap marked

T 3 S

R 25 E

C S 36 | Colo

C S 1

T 4 S

U

1922

raise a mound of stone, 2 ft. base, 1½ ft. high, W. o post.

Retracement of a Portion of South Boundary of T. 3 S. R. 25 E.

Chains	
	Land, rolling mountain top.
	Soil, gravelly and rocky, 3rd rate.
	Undergrowth, sagebrush, service berry brush.
	Timber, scattering pinon and cedar.
	- -
	From the witness corner to ¼ sec. cor. of Sec. 33 on the S. bdy. of Tp., retrace
	West along the S. bdy. of sec. 33.
24.13	Fall 14 lks. S. of cor. of secs. 4 and 5, and fractional secs. 32 and 33, which is a sandstone 8 x 4 x 6 ins. above ground, marked and witnessed as described by the Surveyor General, which now refers to secs. 32 and 33 only.
	This line bears N. 89° 41' W.
	- -
	Offset to sec. cor., and retrace
	West along the S. bdy. of Sec. 32.
38.19	Fall 2.00 chains N. of old ¼ sec. cor., of Secs. 5 and 32, which is a sandstone 10 x 8 x 4 ins. above ground marked and witnessed as described by the Surveyor General, which now refers to Sec. 32 only.
	This 1/2 mile bears S. 87° W. 38.22 chains.
	Offset to ¼ sec.cor., and retrace
	West along the S. bdy. of Sec. 32. New measurement:
23.68	Left bank of Green River. Set temp. meander corner.
24.55	Point for meander corner of secs. 5 and 32 falls in Green River. Record distance.
28.59	Right bank of East channel of Green River, east edge of island, set temporary meander corner.
29.95	Point for meander corner of fractional secs. 5 and 32 falls on island. Record distance.
37.60	Left bank of west channel of Green River. West edge of island. Set temporary meander corner.

Retracement of a portion of South Boundary, T. 3 S.

Chains	
39.25	Point for meander corner and witness corner to [illegible] fractional secs. 5, 6, 31 and 32, falls in Green Riv[illegible] Record distance. This corner now refers to secs. [illegible] and 32 only.
	In order to triangulate across West channel of Green River, designate temporary point on west edge of island at 37.60 chains, point A.
	From point A, set a point on line across channel, designated B.
	From point B., point C. on sand-bar in river bears S. 6.00 chains dist. From point C, point A on west edge of island, bears N. 44° 08' E.
	c - Log tan 44° 08' x log a.

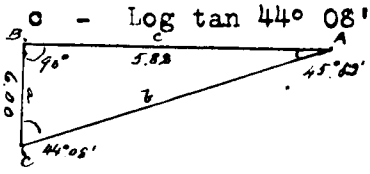

Log tan. 44° 08'	- 9.986860
Log. a	- 0.778152
Log. c	- 0.765011
c	- 5.82 chai[illegible]
Distance by triangulation	- 5.82 chs.
Distance on random line	- 37.60 chs.

43.42	Triangulation-point "E" on sand-bar, in Green River.
48.40	Record distance. Point for meander cor. of fractional secs. 6 and 31.
48.76	Right bank of Green River. Set temp. meander corner.
80.66	Fall 70 lks. S. of ¼ sec. cor. of secs. 6 and 31, which is a sandstone, 10 x 6 x 4 ins. above ground, marked and witnessed as described by the Surveyor-General. This mile bears N. 89° 30' W.

- -

S. 89° 30' E on a true line along the S. bdy. of Sec. 31.

Over rolling and broken land, thru scattering timber and undergrowth; desc. 35 ft.

1.00	Draw, course S. ascend over broken SW slope, 80 ft.
1.03	C.C. for T. 4 S. Rs. 24 & 25 E.
6.35	Top of spur falls S., descending gradually over E. slope, 120 ft.

Survey of Portion of South Boundary of T. 3 S., R. 25 E.

Chains.

27.86 Begin steep descent over E. slope 130 ft.

31.86 Point for meander cor.of fraction Sec.31, by proportionate measurement.

31.90 Right bank of Green River, bears NW. and SE.

Set an iron post, 3 ft.long, 1 in.in diam., 32 ins.in the ground, for meander cor.of Sec.6 and witness corner to meander corner of Sec.31, with brass cap mkd.

T 3 S

W C R 25 E S 31 MC

S 6

T 4 S

1922

Raise a mound of stone, 2 ft.base, 1½ ft.high W.of post.

Thence across sand-bar in Green River.

37.24 East edge of sand-bar bears NW. and SE.

40.33 Proportionate measurement, point for cor.of secs.31 and 32, falls in Green River.

Land, rolling and broken.

Soil,gravelly, rocky,and sandy; 3d rate.

Undergrowth, sagebrush, pinon, pine, and willow.

Timber,piñon and pine.

Green River bottom land 8.10 chs.

S. 89° 30' E. on a true line along S. bdy. of Sec.32,

.70 Point for ¼ Sec.cor. Sec.6, T. 4 S., R. 25 E. falls in Green River.

0.76 Point for meander corner of Sec.32, by proportionate measurement, falls in Green River.

2.73 Left bank of west channel of Green River bears NW. and SE.

Set an iron post, 3 ft.long, 2 ins.in diam. 32 ins.in the ground for meander cor.of Sec.6 and witness cor. to ¼ Sec.cor. of Sec.6 and to corner of Secs.31 and 32, with brass cap marked

Chains

T 3 S

WC MC / S31 S 32 R 25 E

S 6

T 4 S

1922

Dig pits 18 x 18 x 12 ins. NW. and SE. of post 3 ft. distant.

Thence across island; thru cottonwood timber and dense willow and alder brush.

10.13 Point for meander cor. of Sec. 32, by proportionate measurement, falls on island.

11.74 Right bank of east channel of Green River, bears NE. and SW.

Set an iron post, [illegible] ft. long, 1 in. in diam., 32 ins. in the ground, for witness cor. to meander corner of Sec 32 and meander corner of Sec. 6, with brass cap marked

T 3 S

WC R 25 E S 32 MC

S 6

T 4 S

1922

Dig pits 18 x 18 x 12 ins. NE. and SW. of post, 3 ft. distant.

15.58 Point for meander corner of fractional Sec. 32, by proportionate measurement, falls in Green River.

16.65 Left bank of Green River, bears NE. and SW.

Set an iron post, 3 ft. long, 1 in. diam., 32 ins. in the ground, for witness corner to meander corner of Sec. 32 and meander corner of Sec. 6, with brass cap marked

T 3 S

WC MC / S 32 R 25 E

S 6

T 4 S

1922

Resurvey of a portion of South Boundary of T. 3 S. R. 25 E.

Chains	
	from which
	A cottonwood, 25 ins. diam., bears N. 88° 30' E. 158 lks. dist. marked ¼ S 32 WC MC B. T.
	A cottonwood, 26 ins. diam., bears S. 5° 30' E., 76 lks. dist. marked ¼ S 6 WC MC B T.
21.00	Leave cottonwood timber and heavy undergrowth, bears N., and S.
40.33	The original ¼ sec. cor. of secs. 5 and 32.
	This corner now becomes the ¼ sec. cor. of Sec. 32 only.
	Thence N. 87° E., along S. bdy. of Sec. 32
	Over level land, thru sagebrush.
40.70	Point for corner of secs. 5 & 6, T. 4 S., R. 25 E.
	Set an iron post, 3 ft. long, 2 ins. in diam. 32 ins. in the ground, for corner of secs. 5 and 6, T. 4 S. R. 25 E., with brass cap marked
	T 3 S S 32 S 6 | S 5 T 4 S 1922
	raise a mound of stone, 2 ft. base, 1½ ft. high, S. of post.
50.50	Leave level land, nears NW. and SE. Ascend over rocky, broken W. slope thru scattering timber and undergrowth 330 ft.
52.90	Draw, course SW
62.00	Top of spur falls S., descend over SE slope 220 ft.
78.55	The corner of secs. 4, 5, 32 and 33.
	This now becomes the corner of secs. 32 and 33 only.
	Land, level and broken.
	Soil, gravelly, sandy and rocky, 3rd and 4th rate.
	Undergrowth, sagebrush, pinon, cedar, willow and alder.
	Timber, pinon, cedar, willow, cottonwood.

Resurvey of a portion of South boundary of T. 3 S., R. 25 E.

Chains	
	S. 89° 41' W. on a true line along S. bdy. of sec.
	Descend over broken, rocky E. slope, thru timber and undergrowth, 100 ft.
2.18	Point for ¼ sec.cor. of Sec. 5, T. 4 S., R. 25 E.
	Set an iron post, 3 ft. long, 1 in. in diam. 32 ins. in the ground for ¼ sec.cor. of sec. 5, T. 4 S. R. 25 with brass cap marked
	¼ S 5 / 1922
	from which
	A cedar, 10 ins. diam. bears S. 51° 15' E. 27 lks. dis marked ¼ S 5 B. T.
	A cedar, 5 ins. diam. bears S 27° 15' W., 34 lks. dis marked ¼ S. 5 B.T.
4.00	Draw, course N., ascend over rocky W. slope 150 ft.
10.00	Top of rocky spur falls N., descend over rocky, broken E. slope 160 ft.
18.00	Draw, course N., ascend 50 ft.
24.13	The witness corner to ¼ sec. cor. of secs. 4 and 33.
	Land, broken and mountainous.
	Soil, gravelly and rocky, 4th rate.
	Undergrowth, sagebrush, pinon and cedar.
	Timber, pinon and cedar.
	- -
	SUBDIVISIONS OF T. 3 S., R. 25 E.
	From the corner of secs. 35 and 36 on the South boundar of township,
	N. 0° 04' E. between secs. 35 and 36
	Descend gradually over rolling mountain top, thru undergrowth 195 ft.
35.40	Draw, course NE. road in bed of draw, Snow's Cabin to main road Jensen to Bear Valley, bears NE and SW.

Subdivision of T. 3 S., R. 25 E.

Chains

ascend over rocky SE. slope, thru timber and undergrowth, 105 ft.

49.00 Set an iron post, 3 ft. long, 1 in. in diam., 8 ins. in the ground to bed rock; supported by a mound of stone, 4 ft. base, 2½ ft. high, for ¼ sec. cor., with brass cap marked

¼

S 35 | S 36

1922

deposit a sandstone, 4 x 4 x 4 ins., marked X, at the base of post as a memorial.

From this ¼ sec. cor. Elmer Snow's cabin bears N.64° 25'E., 9.20 chains dist.

51.00 Top of spur, falls E., descend over rolling N. slope 75 ft.

67.00 Top of spur, falls NE., descend abruptly 310 ft.

80.00 Set an iron post, 3 ft. long, 2 ins. in diam., 20 ins. in the ground to bed rock; supported by a mound of stone, 3 ft. base, 1 ft. high, for cor. of secs. 25, 26, 35 and 36, with brass cap marked

T 3 S R 25 E

S 26 | S 25

S 35 | S 36

1922

from which

A fir, 9 ins. diam., bears N.21°45'E., 32 lks. dist. marked T 3 S R 25 E S 25 B T.

A fir, 10 ins. diam., bears S. 52°15'E., 37 lks. dist. marked T 3 S R 25 E S 36 B T.

A fir, 11 lks. diam., bears S.49°W., 36 lks. dist. marked T 3 S R 25 E S 35 B T.

A fir, 12 ins. diam., bears N.49°15'W., 41 lks. dist. marked T 3 S R 25 E S 26 B T.

Chains	
–	Land, rolling mountain top, broken and mountainous.
	Soil, gravelly and rocky, 3rd. and 4th. rate.
	Undergrowth, sagebrush, service berry brush, pinon an cedar.
	Timber, pinon and cedar.
	East on a true line bet. secs. 25 and 36.
	Over mountainous land, thru heavy timber and undergrowth, ascend over NW. slope 200 ft.
3.00	Draw, course NW.
12.00	Top of spur, falls N., descend abruptly over rocky, E slope 365 ft.
30.50	Draw, course NW., ascend abruptly over steep, rocky, W slope 325 ft.
40.00	Set an iron post, 3 ft. long, 1 in. in diam., 18 ins. in the ground to bed rock; supported by a mound of stone, 4 ft. base, 1½ ft. high, for ¼ sec. cor., wit brass cap marked
	¼ S 25 / S 36 1922
	deposit a sandstone, 4 x 4 x 4 ins., marked X, at th base of post as a memorial.
49.00	Top of spur, falls S., descend over SE. slope 130 ft.
59.00	Draw, course SW., ascend over W. slope 180 ft.
79.78	Intersect Colorado, Utah State Line, 24.67 chains S.0° 31' W., of sandstone marked as W.C. to 245th mile corner
	At point of intersection
	Set an iron post, 3 ft. long, 2 ins. in diam., 28 ins. in the ground, for closing cor. of secs. 25 and 36, with brass cap marked

Final Tests of Instruments.

Chains

T 3 S
R 25 E

C S 25 | Colo
C S 36 |
U
1922.

raise a mound of stone, 2 ft. base, 1½ ft. high, W. of post.

Land, mountainous and rolling mountain top.

Soil, rocky and gravelly, 3rd. and 4th. rate.

Undergrowth, pinon, cedar, service berry and sagebrush.

Timber, pinon and cedar.

November 23, 1922 at my camp in sec. 6, near the cor. of secs. 5 and 6, T. 4 S., R. 25 E., Salt Lake Base & Meridian, Utah in latitude 40°30'N., longitude 109° 09'W., at 3h. 25m., a.m., l.m.t., I observe Polaris at western elongation, with Young & Son's light mountain transit No.8516, making four observations, two each with the telescope in direct and reverse positions, and mark a point in the line thus determined, on a peg firmly driven in the ground, 5 chains N. of my station.

Azimuth of Polaris at western elongation is 1°26'36".

November 23, at 9h. a.m., l.m.t., I lay off the azimuth of Polaris 1°26'36" to the east, and mark the meridian thus determined, on a stake set firmly in the ground, 5 chains N. of my station.

At 9h. 5m. a.m. app. t., I set off 40°30'N., on the lat. arc, of each instrument and 20°14'N., on the decl. arcs, and determine meridians with the solars, which I find agree with the true meridian.

At app. noon, with the lat. arcs on the instruments unchanged, I observe the sun on the meridian, the resulting reading of the declination arcs on the in-

Chains

struments is 20°17'N., which agrees with the comput
declinations of the sun.

At 3h.p.m., app. t., with the lat. arcs unchanged, I s
off 20°17'30"N. on the decl. arcs of both instrume
and determine meridians with the solars, which I fi
agree with the true meridian.

All the solar observations during the usual hours of
solar work come within 1'30" of the true meridian,
therefore conclude that the adjustments of the in=
struments are satisfactory.

Unless otherwise specified, all measurements were mad
with Lallie 5 chain steel tape, found correct by co
parison with the Keuffel & Esser standard steel tap

The measurements were made on the slope, and slope
measurements properly reduced to a true horizontal
distances.

Closure of sec. 36, T. 4 S., R. 25 E.

Latitudes, Departures and closing errors.

Line designated	True bearing	Dist	Latitudes		Departures	
			N.	S.	E.	W.
N.Bdy. Sec.36	N.0°04'E	80.00	80.00		.09	
N.Bdy. Sec.36	East	79.78			79.78	
S.Bdy. Sec.36	S.0°31'W	80.37		80.37		.72
S.Bdy. Sec.36	West	79.09				79.09
Convergency					.02	
Totals			80.00	80.37	79.89	79.81
Errors				80.00	79.81	
				.37	.08	

General Description.

The southeastern portion of T. 3 S., R. 25 E., authorized surveyed under Group 105 Utah, is situated on the South side of Green River where Blue Mountain breaks precipitiously from an elevation of 4800 ft., to the gorge thru which Green River flows, thru a descent of about 3000 ft., over sandstone cliffs and ledges over which it is impossible to descend.

Section 36 of this township and the only section surveyed under this Group, is the only portion of this fractional township that is at all suitable for grazing purposes or that can be used for agricultural purposes. The remaining portion of the fractional township is exceptionally rough and mountainous, the land being composed of sandstone cliffs and ledges, which are traversed by deep canyons and draws.

The land contained within sec. 36 is rolling mountain top, covered in the southeastern and central portions by a growth of sagebrush and service berry brush. The northwestern portion of this section is covered with a heavy growth of timber and undergrowth of the same species.

Elmer Snow has established a homestead in the western portion of this section. On this claim there is a cabin and a reservoir has been established to serve the stock that range thru this section. This reservoir is fed from a small stream that rises from a spring that is located near the cabin.

The remaining portion of this township is unsurveyable

Blank

Page

BOOK A-461

4—680

FIELD ASSISTANTS.

District No. 6

NAMES.	CAPACITY.
a Kain	1st. Assistant.
vis A. Reppell	2nd. Assistant.
seph Haslem	Flagman.
wford McKnight	Moundman and Flagman.
liam Knobles	Moundman.
lie Ainge	Moundman and Flagman.

CADASTRAL

CERTIFICATE OF UNITED STATES SURVEYOR.

I, A. Parker Warner U.S. Cadastral Engineer. ~~U. S. Surveyor~~, hereby certify upon honor that, in

of special instructions received from the U. S. Surveyor General for Utah

bearing date of the 3rd. day of March, 1921, I have well, faithfully,

in my own proper person, and in strict conformity with said instructions, the Manual of Surveying

tions, and the laws of the United States, surveyed all those parts or portions of

Resurvey of Colorado, Utah State Line, thru T. 3 S., R. 25 E.

South Boundary of T. 3 S., R. 25 E.

Retracement of a Portion of a South Boundary of T. 3 S., R. 25 E.

Resurvey of a Portion of South Boundary of T. 3 S., R. 25 E.

Subdivision of T. 3 S., R. 25 E.

of the Salt Lake Base & Meridian, in the State of Utah, which are represented on dates shown on said diagram and date diagram the foregoing field notes as having been executed by me, and under my direction, and that all the corners said survey have been established and perpetuated in strict accordance with the Manual of Surveying Instructions, and the special written instructions of the U. S. Surveyor General for Utah and in the specific manner described in the field notes, and that the foregoing are the original field notes such survey.

Helena, Montana, April, 20, 1923

A. Parker Warner

~~U. S. Surveyor~~ U.S. Cadastral Engineer.

APPROVAL.

OFFICE OF THE UNITED STATES SURVEYOR GENERAL,

November 28, 1923, in

The foregoing field notes of the XXXXXX the resurvey of Colorado, Utah State thru T. 3 S., R. 25 E., - South boundary of T. 3 S., R. 25 E., - Retracement of a portion of South boundary of T. 3 S. R. 25 E. - Resurvey of a portion of South Boundary of T. 3 S. R. 25 E.- Subdivisions of T. 3 S. R. 25 E. of the Salt Lake Base and meridian

executed by A. Parker Warner, U.S. Cadastral Engineer

under his special instructions dated March 3, 1921, 191X, having been critically examined, and the necessary corrections and explanations made, the said field notes, and the surveys they describe, are hereby approved.

U. S. Surveyor General

I certify that the foregoing transcript of the field notes of the above-described surveys in

, has been correctly copied from the original notes on file in this office.

U. S. Surveyor General

Blank

Page

Blank

Page

BOOK A-461

B

U. S. Surveyor General's Office
FEB 6 1924
SALT LAKE CITY, UTAH

FIELD NOTES

OF THE SURVEY OF THE

FRACTIONAL TOWNSHIP 3 NORTH, RANGE 7 WEST

(CARRINGTON ISLAND)

Of the SALT LAKE BASE AND *Meridian,*

the State of UTAH

EXECUTED BY

JOSEPH C THOMA

n the capacity of U. S. Cadastral Engineer *, under instructions dated* April 10 *, 1920,*

ssued by the United States Surveyor General to govern surveys included in

roup No. 106 *, which were approved by the Commissioner of the General Land*

ffice, April 23 *, 19* 20, and assignment instructions dated

eptember 1, 1922.

Survey commenced September 27 *. 19* 22

Survey completed October 2 *. 19* 22.

BOOK A-461

INDEX DIAGRAM.

Township 3 North, *Range* 7 West

6	5	4	3	2	1
7	8	9	10	11	12
18	17	16	15	14	13
19	20	21	22	23	24
30	29	28	27	26	25
31	32	33	34	35	36

5 4 5 3 6

BOOK A-461

4—679 b

INDEX DIAGRAM.

Township 3 N, Range 7 W

6	5	4	3	2	1 ~~232~~
7	8	9	10	11	12 ~~231~~
18	17	16	15	14	13
19	20	21	22	23	24
30	29	28	27	26	25
31	32	33	34	35	36

6—4817

Carrington Island
Meanders pages 233 & 234

Date Diagram.

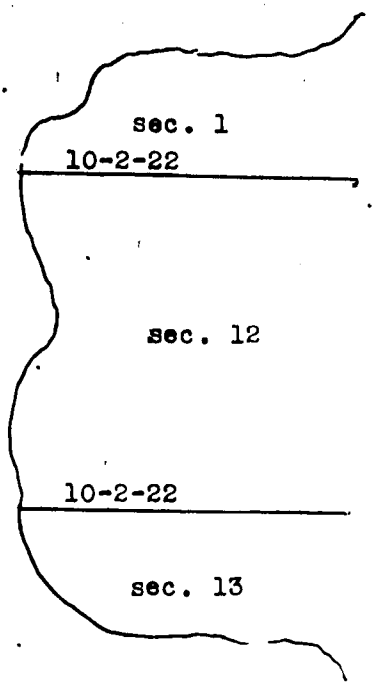

The meanders of secs. 1, 12, and 13, were run 10-2-22.

Test of Instrument.

Survey commenced September 27, 1922 and executed with a Buff and Buff transit No. 9218. For complete test and description of instrument, see field notes pertaining to the survey of Carrington Island, T. 3 N., R. 6 W. of this group.

The instrument was approved for use on this survey by the assistant supervisor of surveys for district No. 6, in assignment instructions dated September 1, 1922.

At the completion of the survey of this township, I make a final test of the instrument as follows.

Oct. 2, 1922: With the instrument in the meridian established by observation on Polaris, Sept. 28, 1922, and described in the field notes of the survey of T. 3 N., R. 6 W.; I set off 41°01' N., on the latitude arc; 3°26' S., on the declination arc; and on Oct. 2, 1922; at 9h 30m a.m. apparent time, I determine a meridian

with the solar which I find to agree with the true
idian.

At apparent noon, with the latitude arc unchanged, I observe the sun on the meridian; the resulting readi of the declination arc is 3°29' S., which agrees wit the computed declination of the sun.

At 3h 30m p.m. apparent time, with the latitude arc unchanged, I set off 3°31' S., on the declination ar and determine a meridian with the solar which I find to agree with the true meridian.

As all the solar observations made during the usual hou of solar work come within 1' of the true meridian, I conclude that the instrument is in good adjustment.

Measurements.

Unless otherwise specified all measurements are made wi a Lallie steel tape 5 chains in length compared with Lufkin standard tape and found correct. The measureme are made on the slope, the vertical angle determined, and the slope measurements properly reduced to true horizontal distances.

Note: This fraction township was surveyed in conjunctio with T. 3 N., R. 6 W., of this group.

Chains	
	From the cor. of secs. 7, 12, 13 and 18, on the E. bdy. of the township, which is an iron post, 2 ins. diam., described in the notes of the survey of T. 3 N., R. 6 W., of this group.
	West, bet. secs. 12 and 13.
	Ascend gradually over rolling land, through dense undergrowth of sagebrush, greasewood and shadscale.
29.70.	Small point, 25 ft. high, projects SW.; the W. end of the base line used in determining the position of cor. of secs. 7, 12, 13 and 18, T. 3 N., Rs. 6 and 7 W., bears N., 2 lks. dist.; thence descend gradually over large quartzite boulders.
40.00	Set an iron post, 3 ft. long, 1 in. diam., 27 ins. in the ground, for ¼ sec. cor., with brass cap marked.

$$\frac{1}{4}\ \frac{S12}{S13}$$

1922

Raise a mound of stone, 2 ft. base, 1½ ft. high, N. of cor.

Cor. set on gentle NW. slope.

73.00	Intersect the W. shore of Carrington Island, at mean high water mark.
	Set an iron post, 3ft. long, 1 in. diam., 27 ins. in the ground, for meander cor. of secs. 12 and 13, with brass cap marked.

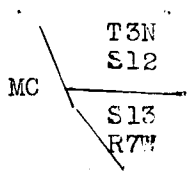

1922

Raise a mound of stone, 2 ft. base, 1½ ft. high, E. of cor.

Land, rolling with a general southwesterly exposure.

Soil, shallow loose sand mixed with loose quartzite.

Undergrowth, dense sagebrush, shadscale and greasewood.

No timber.

Good grazing.

Chains	
	From the cor. of secs. 1, 6, 7 and 12, on the W. bdy. of the township, which is an iron post, 2 ins. diam., described in the notes of the survey of T. 3 N., R. of this group.
	West, bet. secs. 1 and 12.
	Descend gradually over rolling land through dense under-growth of sagebrush and greasewood.
40.00	Set an iron post, 3 ft. long, 1 in. diam., 12 ins. in the ground to bedrock and in a large mound of stone, for ¼ sec. cor., with brass cap marked.
	¼ S1 / S12
	1922
	Set a quartzite stone, size 6 x 4 x 8 ins., marked with a cross (X) alongside post.
	No other suitable accessory available.
	Cor. set on rolling NW. slope.
62.30	Small limestone point, 30 ft. above sec. cor., projects NW.; descend gradually over gentle W. slope
75.75	Intersect the W. shore of Carrington Island at mean high water mark.
	Set an iron post, 3 ft. long, 2 ins. diam., 12 ins. in the ground to bedrock and in a large mound of stone, for meander cor. of secs. 1 and 12, with brass cap marked.
	MC / T3N S1 / S12 R7W
	1922
	Raise a mound of stone, 2 ft. base, 1½ ft. high, E. of cor.
	No 1 in. iron post was available for cor.
	Land, rolling with a general northwesterly exposure.
	Soil, shallow loose sand.
	Undergrowth, dense sagebrush and greasewood.
	No timber.
	Good grazing.

Chains

Meanders of the Great Salt Lake in sec. 1.

I commence at the meander cor. of secs. 1 and 6, T. 3 N., Rs. 6 and 7, which is an iron post, 1 in. diam., described in the notes of the survey of T. 3 N., R. 6 W. of this group,

Thence with meanders in sec. 1.

Over sandy shore of Carrington Island, at the edge of dense undergrowth of sagebrush and greasewood.

S 63°15' W., 1.50 chs.
S. 74°15' W., 16.30 chs.
S. 78°30' W., 26.40 chs.
N. 86°15' W., 16.60 chs.
S. 40° W., 7.10 chs.
S. 4°30' W., 3.80 chs.
S. 17°15' E., 5.90 chs.
S. 41°45' W., 10.10 chs.
S. 66°15' W., 8.20 chs.
S. 35°20' E., 1.91 chs. to the meander cor. of secs. 1 and 12 on the W. shore of island.

Land, sandy shore of Carrington Island.

Soil, shallow sandy loam.

Undergrowth, dense sagebrush and greasewood.

No timber.

Good grazing.

Meanders of the Great Salt Lake in sec. 12.

Commence at the meander cor. of secs. 1 and 12.

Thence with meanders in sec. 12.

Over sandy shore of Carrington Island, along edge of dense undergrowth of shadscale, greasewood and sagebrush.

S. 45°15' E., 8.10 chs.
S. 11°45' E., 25.30 chs.
S. 20°30' W., 25.60 chs.
S. 11°45' W., 14.10 chs.
S. 9° E., 5.00 chs.
S. 22°20' E., 6.83 chs. to the meander cor. of secs. 12 and 13, on W. shore of island.

Land, sandy shore of Carrington Island.

Soil, shallow loose sand.

Undergrowth, dense sagebrush, shadscale and greasewood.

No timber.

Good grazing.

Chains

Meanders of the Great Salt Lake in sec. 13.

Commence at the meander cor. of secs. 12 and 13.

Thence with meanders in sec. 13.

Over sandy shore of Carrington island along edge of dens

undergrowth of shadscale, sagebrush and greasewood.

S. 34°30' E., 11.30 chs.
S. 52°00'E., 15.60 chs.
N. 70°00' E., 13.40 chs.
East, 28.90 chs.
S. 66°25' E., 14.03 chs. to the meander cor. of secs.

13 and 18, on the S. shore of Carrington Island, whi

is an iron post, described in the notes of the surve

of T. 3 N., R. 6 E., of this group.

Land, sandy shore of Carrington Island.

Soil, shallow sand, mixed with loose quartzite.

Undergrowth, dense sagebrush, shadscale and greasewood.

No timber.

Good grazing.

Closing errors, T. 3 N., R. 7 W.

Lines designated.	True bearings.	Distances. Chs.	Latitudes. N. Chs.	Latitudes. S. chs.	Departures. E. chs.	Departures. W. Chs
Meanders sec. 1	S.63°15'W.	1.50	.....	.68	.....	1.3
	S.74°15'W.	16.30	.....	4.42	.....	15.6
	S.78°30'W.	26.40	.....	5.26	.....	25.8
	N.86°15'W.	16.60	1.09	.....	.....	16.5
	S.40°00'W.	7.10	.....	5.44	.....	4.5
	S. 4°30'W.	3.80	.....	3.79	.....	.3
	S.17°15'E.	5.90	.....	5.63	1.75	.....
	S.41°45'W.	10.10	.....	7.54	.....	6.7
	S.66°15'W.	8.20	.....	3.30	.....	7.5
	S.35°20'E.	1.91	.....	1.56	1.10	.....
Meanders sec.12	S.45°15'E.	8.10	.....	5.70	5.75	.....
	S.11°45'E.	25.90	.....	25.36	5.27	.....
	S.20°30'W.	25.60	.....	23.98	.....	8.9
	S.11°45'W.	14.10	.....	13.80	.....	2.8
	S. 9°00'E.	5.00	.....	4.94	.78	.....
	S.22°20'E.	6.83	.....	6.32	2.60	.....
Meanders sec.13	S.34°30'E.	11.30	.....	9.31	6.40	.....
	S.52°00'E.	15.60	.....	9.60	12.29	.....
	N.70°00'E.	13.40	4.58	.....	12.59	.....
	East	28.90	.....	.....	28.90	.....
	S.66°25'E.	14.03	.....	5.61	12.86	.....
E. bdy. T3N R7W	North	136.45	136.45	.....	.....	.....
Convergency		0.03	.....	.....	.....	.0
			142.12	142.24	90.29	90.4
				142.12		90.2
Errors in latitudes and departures				0.12		0.1

The general description of Carrington Island will be found on

page 15, of the field notes pertaining to the survey of T. 3

R. 7 W., of this group.

BOOK A-461

4—680

FIELD ASSISTANTS.

NAMES.	CAPACITY.
. Lewis	1st Chainman
rman Frack	2nd Chainman

6—2704

CERTIFICATE OF UNITED STATES [redacted]

I, Joseph C Thoma, U. S. ~~Surveyor~~ Cadastral Engineer, hereby certify upon honor that, in p

of special instructions received from the U. S. Surveyor General for Utah

bearing date of the 10th day of April, 1920, I have well, faithfully, an

in my own proper person, and in strict conformity with said instructions, the Manual of Surveying I

tions, and the laws of the United States, surveyed all those parts or portions of subdivision a

meanders of fractional T. 3 N., R. 7 W.

of the Salt Lake

And Meridian, in the State of Utah, which are represe

the foregoing field notes and date diagram as having been executed by me, and under my direction on dates shown on said diagram and that all the co

said survey have been established and perpetuated in strict accordance with the Manual of Surveying I

tions, and the special written instructions of the U. S. Surveyor General for Utah

and in the specific manner described in the field notes, and that the foregoing are the original field r

such survey.

Salt Lake City, Utah
December 12, 1923.

Jos. C. Thoma
U.S. Cadastral Engineer

APPROVAL.

OFFICE OF THE UNITED STATES SURVEYOR GENERAL,

February 11, 1924

The foregoing field notes of the survey of the Fractional Township 3 North

Range 7 West (Carrington Island) of the Salt Lake Base an

Meridian, Utah.

executed by Joseph C. Thoma, U.S. Cadastral Engineer

under his special instructions dated April 10, 1920, ~~xxx~~, havin

critically examined, and the necessary corrections and explanations made, the said field notes, and the s

they describe, are hereby approved.

E. A. Sorenso
U. S. Surveyor G

I certify that the foregoing transcript of the field notes of the above-described surveys in

, has been correctly copied from the original notes on file in this offic

U. S. Surveyor G

Blank

Page

Blank

Page

U. S. Surveyor General's Office
FEB 6 1924
SALT LAKE CITY, UTAH

FIELD NOTES

OF THE SURVEY OF THE

FRACTIONAL TOWNSHIP 3 NORTH, RANGE 6 WEST

(CARRINGTON ISLAND)

Of the SALT LAKE BASE AND *Meridian,*

the State of UTAH

EXECUTED BY

JOSEPH C THOMA

the capacity of U. S. Cadastral Engineer *, under instructions dated* April 10 *, 19*20*,*

ued by the United States Surveyor General to govern surveys included in

oup No. 106 *, which were approved by the Commissioner of the General Land*

ice, April 23 *, 19*20*,* and assignment instructions dated

ptember 1, 1922.

Survey commenced September 27 *, 19*22.

Survey completed October 2 *, 19*22.

6—181

BOOK A-461

INDEX DIAGRAM.

Township 3 North , *Range* 6 West

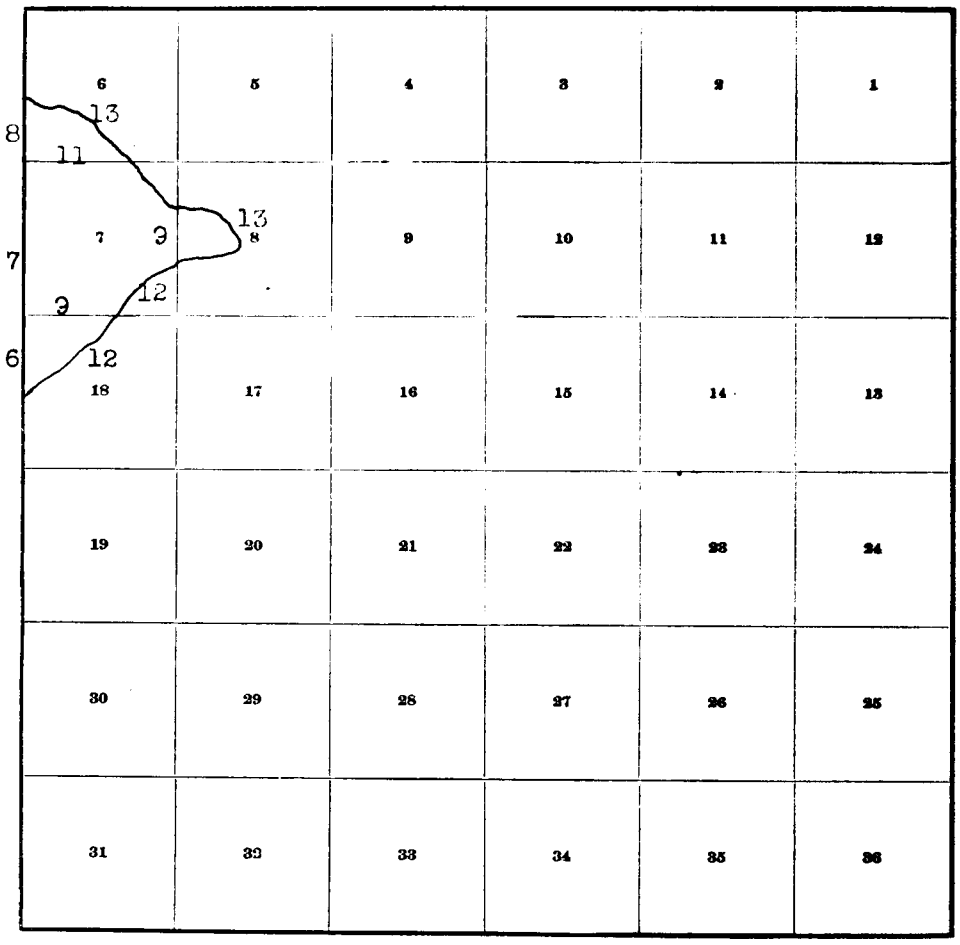

BOOK A-461

4—679 b

INDEX DIAGRAM.

Township 3 N, Range 6 W

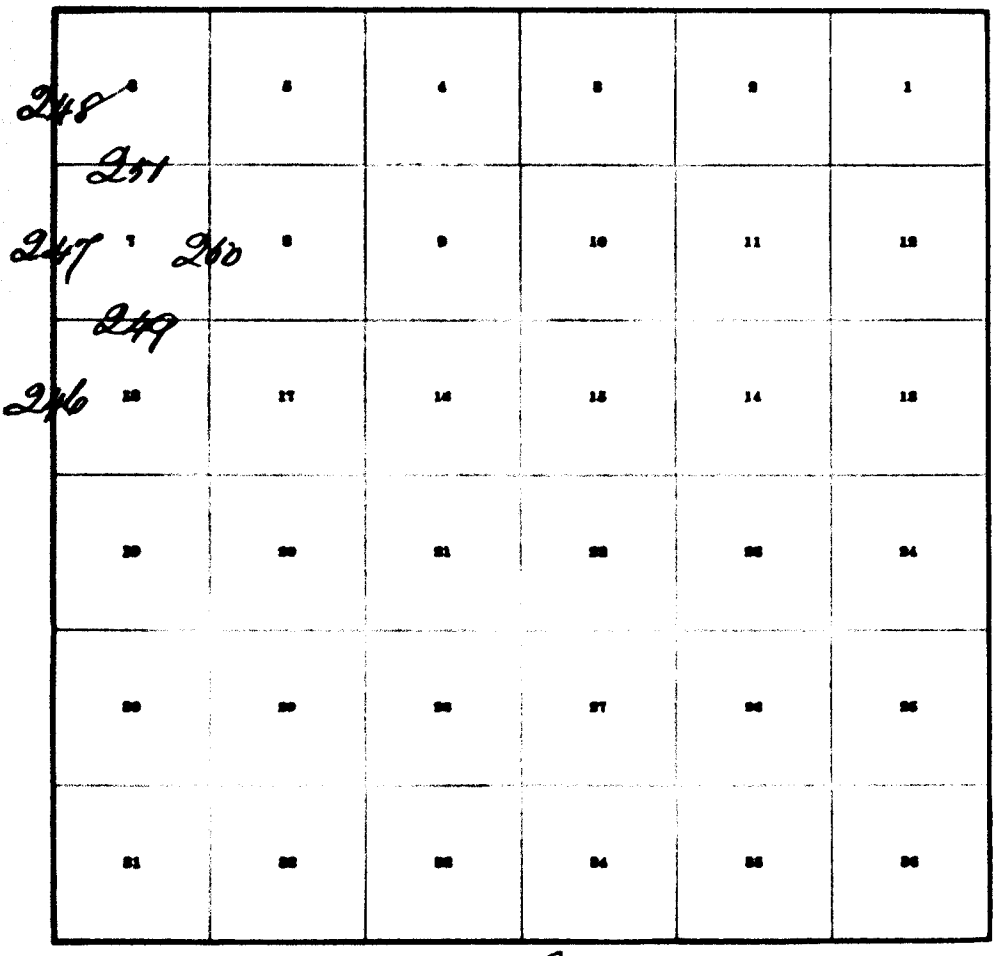

248 6	5	4	3	2	1
251					
247 7 260	8	9	10	11	12
249					
246 18	17	16	15	14	13
19	20	21	22	23	24
30	29	28	27	26	25
31	32	33	34	35	36

Carrington Island
Meanders pages 252-254

Date Diagram

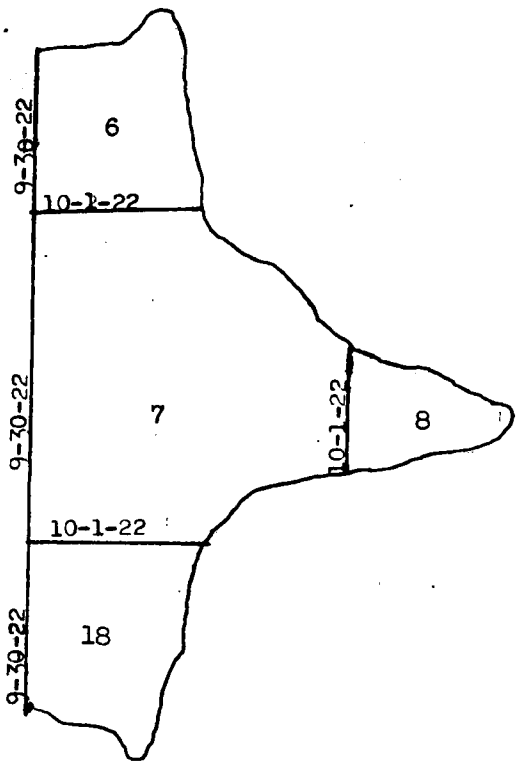

The meanders of secs 6, 7, 8, and 18 were run 10-1-22.

Test of instrument.

Survey commenced September 27, 1922, and executed with a Buff and Buff transit No. 9218. Instrument has full vertical circle and a Smith Solar attachment. The horizontal limb is provided with two double verniers placed opposite each other and reading to single minutes of arc, which is also the least count of the verniers of the vertical circle, latitude, and declination arcs. The instrument was approved for use on this survey by the assistant supervisor of surveys in assignment instructions dated September 1, 1922.

September 28, 1922:

I examine the adjustments of the instrument and find them correct; then, to test the solar apparatus, by comparing its indications resulting from solar observations made during a.m. and p.m. hours, with a meridian determined by observations made on Polaris, I proceed as follows.

At my station, in sec. 8, T. 3 N., R. 6 W., in approximate latitude 41°01' N., longitude 112°53' W; I set off 41°01' N., on the latitude arc; 1°54' S., on the declination arc; and at 10h 30m a.m. apparent time, I determine a meridian with the solar and find that a flag left on Hat Island bears N. 23°55' W., about 3 miles dist.

At apparent noon with the instrument in the meridian, I make a meridian observation of the sun for time and latitude, observing simultaneously the altitude of th sun's lower limb and the transit of the sun's west li reversing the telescope and observing simultaneously, the altitude of the sun's upper limb and the transit of the sun's east limb.

Mean observed altitude	47° 04'
Reduced latitude	41° 01' N.
Mean watch time of observation	12h 25m 25s
Watch fast of local mean time	0h 34m 33s

At apparent noon with the instrument in the meridian and 41°01' N., set off on the latitude arc; I find the reading of the declination arc to be 1°56' S., which agrees with the computed declination of the sun.

At 3h 30m p.m. apparent time, I set off 41° 01' N., on t latitude arc; 1°58' S., on the declination arc; and determine a meridian with the solar and find that the flag left on Hat Island bears N. 23°55' W.

At the same station at 6h 13m 02s p.m. local mean time, I make an hour angle observation on Polaris, east of t meridian, two each with the telescope in direct and reversed positions, reading the horizontal deflection angle to the flag left on Hat Island in the direction NE. to Polaris.

Watch time of observation = 6h 47m 35 s p.m.

Mean horizontal angle from flag to Polaris= 25° 21' NE.

True bearing of flag = N. 23°55' W.

As all the solar observations made during the usual hours of solar work agree with the meridian determined by the observations made on Polaris, I conclude that the adjustments of the instrument are satisfactory.

The instrument was kept in good adjustment through out the progress of this survey, frequent tests being made on the meridian determined by observations made on Polaris.

At the completion of the survey of this township, I make a final test of the instrument as follows.

Oct. 1, 1922: with the instrument in the meridian determined by observations made on Polaris, heretofore described; at 9h 00m a.m. apparent time, I set off 41°01' N., on the latitude arc; 3°2' S., on the declination arc; and determine a meridian with the solar which I find to agree with the true meridian.

At apparent noon, with the latitude arc unchanged, I observe the sun on the meridian; the resulting reading of the declination arc is 3°5' S., which agrees with the computed declination of the sun.

At 3h 30m p.m. apparent time, with the latitude arc unchanged, I set off 3°8' S., on the declination arc; and determine a meridian with the solar which I find to agree with the true meridian.

As all the solar observations made during the usual hours of solar work agree with the true meridian, I conclude that the instrument is in satisfactory adjustment.

Measurements

Unless otherwise specified all measurements are made with Lallie steel ribbon tapes 5 chains in length compared Lufkin standard steel tape and found correct. The measurements are made on the slope, the vertical angle determined, and the slope measurement properly reduced to true horizontal distances.

Carrington Island, T. 3 N., R. 6 W.

In making the survey of this group, it became necessa to deviate from the special instructions in regard t location of the base line for the triangulation used in locating the position of the sec. cor. of secs. 7, 12, 13 and 18. T. 3 N., Rs. 6 and 7 W., on Carrington Island.

On account of the position, and terrane of the Stansbur Island, it being impracticable, if not impossible, to construct a well proportioned triangle and measure a base line, therefore, it was deemed expedient to lay off and measure the base line on Carrington Island. Two points were selected on Carrington Island as far apart as it was possible to find, where large flags o signals were erected. The distance between these poin was chained three times, twice in an easterly and on in a westerly direction. The extreme error in the thr sets of chaining was 1.9 lks., the mean length of the base being 130.325 chs.

The easterly end of the base was selected as the astron omical station where Polaris was observed, for meridi which the bearings of the triangle herein shown are referred .

A flag or signal was erected at the cor. of secs. 3, 4, 9 and 10, T. 2 N., R. 6 W., on Stansbury Island. All angles turned were repeated at least three times and the angles shown are a mean of these readings. The angles at the cor. of secs. 3, 4, 9 and 10, T. 2 N., R. 6 W., between the east and west end of the base; the angle at the east end of the base between the cor of secs. 3, 4, 9 and 10 and the west end of the base were turned, but it was impossible to see the signal the cor. of secs. 3, 4, 9 and 10 from the west end of the base although several attemps were made at differe times.

A diagram showing the triangle follows.

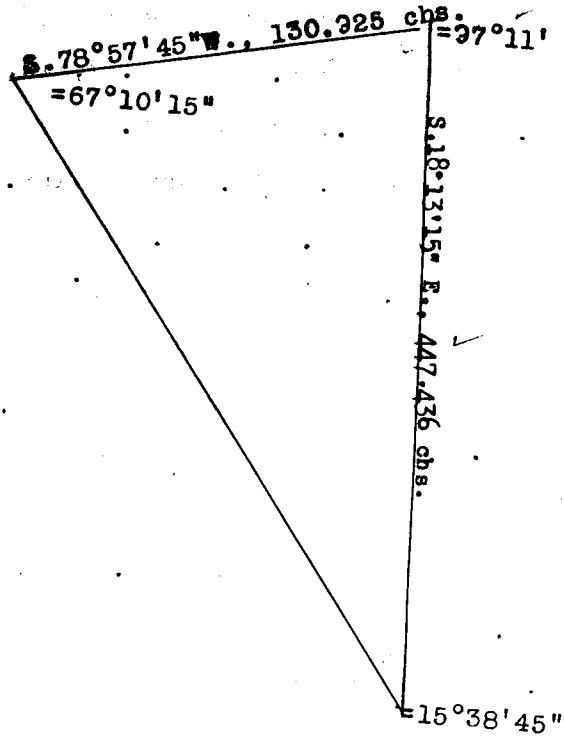

By computation; from the east end of the base, the cor. of secs. 3, 4, 9 and 10, T. 2 N., R. 6 W., bears S. 18°13'15" E., 447.436 chs. dist.

From the same source (allowing for convergency of meridian) it was found that the point for the cor. of secs. 7, 12, 13 and 18, T. 3 N., Rs. 6 and 7 W., bears west, 98.79 chs. and south, 25.05 chs. from the east end of the base, where subsequently the cor. was established as described on page 6 of these notes.

From the E. end of the base, the base line bears S. 78°57'45" W.

A cairn on Hat or Bird Island bears, N. 23°55' W.

The E. shore of unnamed island bears, S. 10°45' W.

The center of unnamed island bears, S. 14°45' W.

The W. shore of unnamed island bears, S. 18°45' W.

From the cor. of secs. 3, 4, 9 and 10, T. 2 N., R. 6 W., the N. shore of unnamed island bears, N. 63°15' W.

The center of unnamed island bears, N. 67°15' W.

The S. shore of unnamed island bears, N. 70°30' W.

The line bet. secs. 7 and 8 of this group was run 30.00 chs. E. of the W. bdy. of the township in order to avoid lots along the W. range of secs.

At the point described on page 5 of these notes, [illegible] establish the cor. of secs. 7, 12, 13, and 18, T. 3 [illegible] Rs. 6 and 7 W., as follows.

Set an iron post, 3 ft. long, 2 ins. diam., 27 ins. in [illegible] ground, for cor. of secs. 7, 12, 13, and 18, with b[illegible] cap marked.

T3N	
R7W	R6W
S12	S7
S13	S18

1922

Raise a mound of stone, 2 ft. base, 1½ ft. high, W. of cor.

Cor. set on flat covered with dense undergrowth of sage brush and greasewood.

Thence,

South, bet. secs. 13 and 18.

Over nearly level land covered with dense undergrowth o[illegible] sagebrush and greasewood.

20.00 Intersect the S. shore of Carrington Island, at mean hi[illegible] water mark.

Set an iron post, 3 ft. long, 1 in. diam., 27 ins. in t[illegible] ground, for meander cor. secs. 13 and 18, with brass cap marked.

T3N	
R7W	R6W
S13	S18

MC
1922

Raise a mound of stone, 2 ft. base, 1½ ft. high, N. of cor.

Land, nearly level with a general southerly exposure a[illegible] drainage.

Soil, shallow sandy loam, mixed with fine gravel.

Undergrowth, dense sagebrush and greasewood.

No timber.

Fair grazing.

From the cor. of secs. 7, 12, 13, and 18.

North, bet. secs. 7 and 12.

Over nearly level flat through dense undergrowth of sagebrush and greasewood.

15.00 Leave flat and dense undergrowth, bears NE. and SW.; thence ascend gradually over broken SE. slope of ridge.

40.00 On broken SW. slope of high peak, 500 ft. above sec. cor.

Set an iron post, 3 ft. long, 1 in. diam., 8 ins. in the ground to bedrock and in a large mound of stone, for ¼ sec. cor., with brass cap marked.

¼

S12 | S7

1922

Raise a mound of stone, 2 ft. base, 1½ ft. high, W. of cor.

From the cor., a cairn on top of the highest point on Carrington Island, bears N. 14°16' E., 3.10 chs. dist.

From this cairn, a cairn on Hat or Bird Island, bears N. 20°29'30" W. -

43.60 Begin descent of N. slope of ridge and spur, ridge, bears NE. and SW., spur projects SE.

80.00 At base of descent, in sagebrush and greasewood flat, bears E. and W., 400 ft. below the ¼ sec. cor.

Set an iron post, 3 ft. long, 2 ins. diam., 14 ins. in the ground, and in a large mound of stone, for cor. of secs. 1, 6, 7 and 12, with brass cap marked.

T3N

R7W | R6W
S1 | S6

S12 | S7

1922

Raise a mound of stone, 2 ft. base, 1½ ft. high, W. of cor.

From this cor.; the E. shore of Hat or Bird Island bears 1°13' to the E. of a cairn on island.

The W. shore of Hat or Bird Island, bears 1°10' to the W. of a cairn on island.

Chains	
	Land, broken by outcroppings of limestone and quartzi with a general northerly and southerly exposure and drainage.
	Soil, shallow sandy loam, mixed with loose boulders.
	Undergrowth, medium dense growth of sagebrush and greas wood.
	No timber.
	Good grazing.
	North, bet. secs. 1 and 6.
	Descend gradually over N. slope through medium dense undergrowth of sagebrush and greasewood.
7.50	Enter sagebrush flat, bears E. and W.
23.00	Leave sagebrush flat and enter sand flat, bears E. and
36.45	Intersect the N. shore of Carrington Island, at mean hi water mark.
	Set an iron post, 3 ft. long, 1 in. diam., 12 ins. in t ground to bedrock and in a large mound of stone, for meander cor. of secs. 1 and 6, with brass cap marked.
	MC S1 | S6 R7W | R6W T3N 1922
	Raise a mound of stone, 2 ft. base, 1½ ft. high, S. of
	Land, rolling with a general northerly exposure and dra age.
	Soil, shallow sandy loam.
	Undergrowth, medium dense growth of sagebrush and greas wood.
	No timber.
	Good grazing.

Chains	
	From the cor, on the W. bdy. of the township, of secs. 7, 12, 13 and 18.
	East, bet. secs. 7 and 18.
	Over nearly level land through medium dense undergrowth of sagebrush and greasewood.
40.00	Set an iron post, 3 ft. long, 1 in. diam., 27 ins. in the ground, for ¼ sec. cor., with brass cap marked.
	¼ S7 / S18 1922
	Raise a mound of stone, 2 ft. base, 1½ ft. high, N. of cor.
42.38	Intersect the SE. shore of Carrington Island, at mean high water mark: No iron post being available:
	Set a black lava rock, 8 x 6 x 12 ins., 9 ins. in the ground, for meander cor. of secs. 7 and 18, marked 5 notches on E. edge, and 4 notches and MC on S. face, also alongside stone cor.; set a redwood post, size 4 in. x 2 in. x 5 ft., 2 ft. in the ground, marked 5 notches on E. edges and 4 notches and MC on S. face.
	No larger stone for cor. available.
	Land, nearly level.
	Soil, deep sandy loam.
	Undergrowth, medium dense growth of sagebrush and greasewood.
	No timber.
	Good grazing.
	At a point 80.00 chs. E. and 17.83 chs., N. 0°01' E. of the cor. on the W. bdy. of the township, of secs. 7, 12, 13, and 18, which point is the mean high water mark of the SE. shore of Carrington Island, where I establish the meander cor. of secs. 7 and 8 as follows.
	Set an iron post, 3 ft. long, 1 in. dia., in a large mound of stone, over a cross (X) marked on the surface-rock, for meander cor. of secs. 7 and 8, with brass cap marked.

Chains

T3N | R6W
S7 | S8

MC

1922

Raise a mound of stone, 2 ft. base, 1½ ft. high, N. of

Thence,

N. 0°01' E., bet. secs. 7 and 8, counting distances from the theoretical point for cor. of secs. 7, 8, 17 and 1

Ascend gradually over rolling land through medium dense undergrowth of sagebrush and greasewood.

37.00 Ridge, 100 ft. above meander cor., bears SE. and NW.; descend abruptly.

39.00 Base of abrupt descent, bears SE. and NW.; thence descen gradually over rocky land.

40.00 On gentle N. slope, 150 ft. below top of ridge; no 1 in. iron post being available:

Set an iron post, 3 ft. long, 2 ins. diam., 20 ins. in ground to bedrock and in a mound of stone, for ¼ sec. cor., with brass cap marked.

¼

S7 | S8

1922

Raise a mound of stone, 2 ft. base, 1½ ft. high, W. of

45.00 Intersect the rocky NE. shore of Carrington Island, at mean high water mark.

Set an iron post, 3 ft. long, 1 in. diam., 12 ins. in t ground to bedrock and in a large mound of stone, for meander cor. of secs. 7 and 8, with brass cap marked.

MC

S7 | S8
T3N | R6W

1922

Raise a mound of stone, 2 ft. base, 1½ ft. high, S. of

Land, rolling with a general northerly and southerly exposure and drainage.

Soil, shallow sandy loam, mixed with loose boulders.

Chains

Undergrowth, medium dense growth of sagebrush and greasewood.

No timber.

Good grazing.

From the cor. of secs. 1, 6, 7 and 12, on the W. bdy. of the township.

East, bet. secs. 6 and 7.

Ascend gradually over mountainous land through dense undergrowth of sagebrush and greasewood.

15.00 Ascent becomes more abrupt, bears NE. and SW.

23.30 Ridge, bears NE. and SW., 50 ft. above sec. cor.; thence over level top of ridge.

24.20 Begin abrupt descent from ridge, bears NE. and SW.

29.00 Base of abrupt descent, bears N. and S.; thence descend gradually over rolling sagebrush land.

40.00 On rolling land, 40 ft. below ridge.

Set an iron post, 3 ft. long, 1 in. diam., 27 ins. in the ground, for $\frac{1}{4}$ sec. cor., with brass cap marked.

$\frac{1}{4}$ S6 / S7

1922

Raise a mound of stone, 2 ft. base, $1\frac{1}{2}$ ft. high, N. of cor.

58.53 Intersect the NE. shore of Carrington Island, at mean high water mark. No I in. iron post being available.

Set an iron post, 3 ft. long, 2 ins. diam., 27 ins. in the ground, for meander cor. of secs. 6 and 7, with brass cap marked.

T3N R6W
S6
S7
MC
1922

Raise a mound of stone, 2 ft. base, $1\frac{1}{2}$ ft. high, W. of cor.

Land, mountainous with a general southeasterly and northwesterly exposure and drainage.

Chains

Soil, shallow sandy loam, mixed with loose boulders.

Undergrowth, dense sagebrush and greasewood.

No timber.

Good grazing.

Carrington Island, Meanders, T. 3 N., R. 6 W.

Meanders of the Great Salt Lake in sec. 18.

I commence at the meander cor. of secs. 13 and 18, T. 3 N., Rs. 6 and 7 W.

Thence with meanders in sec. 18.

Over sandy shore of Carrington Island, along the edge of medium dense growth of sagebrush and greasewood.

S. 56°15' E., 8.70 chs.
S. 41° E., 12.00 chs.
S. 3°30' E., 8.80 chs.
N. 20°15' E., 22.40 chs.
N. 36°15' E., 13.50 chs.
N. 46° E., 13.10 chs.
N. 55°30' E., 2.75 chs. to the meander cor. of secs. 7 and 18.

Land, rolling, with a general southerly exposure and drainage.

Soil, deep sandy loam.

Undergrowth, medium dense growth of sagebrush and greasewood to the left of line.

No timber.

Good grazing.

Thence with meanders in sec. 7.

Over sandy shore of Carrington Island along edge of medium dense growth of shadscale and sagebrush.

N. 58°45' E., 13.50 chs.,
N. 64°30' E., 24.24 chs.
N. 83°45' E., 3.62 chs. to the meander cor. of secs. 7 and 8 on S. shore of island.

Thence,

N. 0°01' E., 27.17 chs. to the meander cor. of secs. 7 and 8, on N. shore of island.

Thence continue with meanders of sec. 7 as follows.

N. 54°15' W., 4.90 chs.
N. 50°45' W., 8.50 chs.
N. 11°30' W., 6.60 chs.
S. 81°45' W., 4.10 chs.
N. 39°15' W., 6.70 chs.
N. 1°30' W., 8.70 chs.
N. 57°30' E., 3.20 chs.
N. 37°30' W., 6.48 chs. to the meander cor. of secs. 6 and 7, on N. shore of island.

Land, rolling shore of Carrington Island, with a general southeasterly and northeasterly exposure and drainage.

Soil, deep sandy loam.

Undergrowth, medium dense growth of shadscale and sagebrush to the left of line.

No timber.

Good grazing.

Meanders of the Great Salt Lake in sec. 8.

Commence at the meander cor. of secs. 7 and 8, on S. shore of island.

Thence with meanders in sec. 8.

Over sandy shore of Carrington Island, along edge of medium dense growth of shadscale, greasewood, and sagebrush.

N. 83°15' E., 18.20 chs.
N. 44°30' E., 4.50 chs.
N. 6°45' E., 5.30 chs.
N. 45°15' W., 11.40 chs.
N. 55° W., 14.30 chs.
N. 82°30' W., 2.10 chs., to the meander cor. of secs. 7 and 8, on N. shore of island.

Land, rolling with a general easterly exposure and drainage.

Soil, deep sandy loam, mixed with loose boulders.

Undergrowth, medium dense growth of shadscale, greasewood and sagebrush to the left of line.

No timber.

Good grazing.

Meanders of the Great Salt Lake in sec. 6.

Commence at the meander cor. of secs. 6 and 7.

Thence with meanders in sec. 6.

Along sandy shore of Carrington Island, at the edge of medium dense growth of shadscale, greasewood and sagebrush.

N. 19°15' E., 4.50 chs.
N. 13° W., 6.10 chs.
N. 32°45' W., 9.10 chs.
N. 51°30' W., 10.30 chs.
N. 18°15' W., 11.20 chs.
N. 7° W., 12.50 chs.
N. 26°45' W., 4.50 chs.
N. 64°15' W., 7.60 chs.
S. 46°30' W., 14.40 chs.
S. 68°15' W., 22.80 chs. to the meander cor. of secs. 1 and 6, T. 3 N., Rs. 6 and 7. W.

Land, sandy shore of island, with a general northerly exposure and drainage.

Soil, shallow sandy loam, mixed with loose boulders.

Undergrowth, medium dense growth of shadscale, greasewo and sagebrush to the left of line.

No timber.

Good grazing.

Closing Errors, T. 3 N., R. 6 W.

Lines designated.	True bearings.	Distances. chs.	Latitudes. N. chs.	Latitudes. S. chs.	Departures. E. chs.	Departures. W. chs.
W. bdy. T3N R6W	South	136.45	.....	136.45	.....	.....
Meanders, sec.18	S.56°15'E.	8.70	.....	4.83	7.23	.....
	S. 41° E.	12.00	.....	9.06	7.87	.....
	S.3°30'E.	8.80	.....	8.78	.54	.....
	N.20°15'E.	22.40	21.02	.....	7.75	.....
	N.36°15'E.	13.50	10.89	.....	7.98	.....
	N. 46° E.	13.10	9.10	.....	9.42	.....
	N.55°30'E.	2.75	1.56	.....	2.27	.....
Meanders sec.7	N.58°45'E.	13.50	7.01	.....	11.54	.....
	N.64°30'E.	24.24	10.43	.....	21.88	.....
	N.83°45'E.	3.62	.39	.....	3.60	.....
	N.54°15'W.	4.90	2.86	.....	.....	3.98
	N.50°45'W.	8.50	5.38	.....	.....	6.58
	N.11°30'W.	6.60	6.47	.....	.....	1.32
	S.81°45'W.	4.10	.....	.59	.....	4.06
	N.39°15'W.	6.70	5.19	.....	.....	4.24
	N.1°30'W.	8.70	8.70	.....	.....	.23
	N.57°30'E.	3.20	1.72	.....	2.70	.....
	N.37°30'W.	6.48	5.14	.....	.....	3.94
Meanders sec.8	N.83°15'E.	18.20	2.14	.....	18.07	.....
	N.44°30'E.	4.50	3.21	.....	3.15	.....
	N.6°45'E.	5.30	5.26	.....	.62	.....
	N.45°15'W.	11.40	8.03	.....	.....	8.10
	N. 55° W.	14.30	8.20	.....	.....	11.71
	N.82°30'W.	2.10	.27	.....	.....	2.08
Meanders sec.6	N.19°15'E.	4.50	4.25	.....	1.48	.....
	N. 13° W.	6.10	5.94	.....	.....	1.37
	N.32°45'W.	9.10	7.65	.....	.....	4.92
	N.51°30'W.	10.30	6.41	.....	.....	8.06
	N.18°15'W.	11.20	10.64	.....	.....	3.51
	N. 7° W.	12.50	12.41	.....	.....	1.52
	N.26°45'W.	4.50	4.02	.....	.....	2.03
	N.64°15'W.	7.60	3.30	.....	.....	6.85
	S.46°30'W.	14.40	.....	9.91	.....	10.45
	S.68°15'W.	22.80	.....	8.45	.....	21.18
Convergency	West		.....	.....	.....	.04
			177.59	178.07	106.10	106.17
				177.59		106.10
Errors in latitudes and departures				0.48		0.07

General Description of Carrington Island.

Carrington Island is so called in honor of Albert Carrington, Esq., an assistant of Howard Stansbury, Captain, Corp Topographical Engineers, U.S. Army, who made extensive explorations and surveys in the Great Salt Lake Valley in years 1849-50.

Carrington Island is located in the Great Salt Lake approximately 5 miles NNW,, from the north end of Stansbury Island. The island is between 5 and 6 hundred feet high and approximately 6½ miles in circumference.

General Description of Carrington Island

It is covered with a dense growth of sagebrush and gr wood. Native grasses growing in profusion. There is fresh water on the island. Stock could only be graz there possibly during the winter months while the sn was on the ground.

As the slopes of the island are ascended, small rolled stones, sand and gravel are first met with, then sla covering the ground in broken laminae and the summit consisted of ledges of what appeared to be excellent roofing slate. A cairn of this slate, 4 ft. base, 5 f high, was found on the summit. This cairn was probabl built by Captain Stansbury for his triangulation poin

In the shore were large quantities of drift wood, also [illegible] deposit resembling hard clay, which had formed w soft upon the rolled stones of the beach, and, when hardened by the sun or other causes, had been broken retaining, like a hollow mould, the shape of the ston upon which it had been deposited.

The island is surrounded by extensive shoals. The beach appears to be gradually making to the south and doubtl at extreme low water periods, joins with the wide mud flats to the south.

The unnamed island to the south is nothing more than a portion of the mud flat, slightly elevated, void of any vegetation whatsoever, and is entirely inundated with a slight rise in the lake. The area of this so-called island, exposed in October, 1922, is approximately 600 acres.

Quartzite rock, generally with a dip of approximately 5° to the southeast, was observed in large boulders on th southern slope, veined with thick seams of white quart Limestone was also found on the southwest portion of the island, near the base of the hill. On the northeast point was an outcrop of quartzite rock plentfully seamed with white quartz. Streaked talcose slate, very

much contorted, occured in the center of the island, and, to the west, granite, with quartzose conglomerate.

I saw nothing that would give rise to a belief that mineral of any character could be found on the island, and, strange as it may seem, there is no sign of guano. The surveying party camped on the island a week and never saw a bird.

There is very little tillable land on the island, even if fresh water were available for irrigation.

There are no improvements except an improvised landing built out of drift wood.

The magnetic declination was not taken on account of a defective needle.

Blank

Page

BOOK A-461

4-680

FIELD ASSISTANTS.

NAMES.	CAPACITY.
l. Lewis	1st Chainman
rman Flack	2nd Chainman

CADASTRAL ENGINEER

CERTIFICATE OF UNITED STATES ~~SURVEYOR~~.

I, Joseph C. Thoma, U. S. ~~Surveyor~~ Cadastral Engineer, hereby certify upon honor that, in
of special instructions received from the U. S. Surveyor General for Utah
bearing date of the 10th day of April, 1920, I have well, faithfully,
in my own proper person, and in strict conformity with said instructions, the Manual of Surveying
tions, and the laws of the United States, surveyed all those parts or portions of west boundry
subdivision of fractional T. 3 N., R. 6 W.

of the Salt Lake B
And Meridian, in the State of Utah, which are represe
the foregoing field notes and date diagram as having been executed by me, and under my direction on dates shown on said diagram; and that all the co
said survey have been established and perpetuated in strict accordance with the Manual of Surveying I
tions, and the special written instructions of the U. S. Surveyor General for Utah
and in the specific manner described in the field notes, and that the foregoing are the original field n
such survey.

Washington, D.C.
February 1, 1924.

Jos. C. Thoma
U. S. Cadastral Engineer.

APPROVAL.

OFFICE OF THE UNITED STATES SURVEYOR GENERAL,
February 11, 1924

The foregoing field notes of the survey of the Fractional township 3 North, Range 6 West, (Carrington Island) of the Salt Lake Base and Meridian, Utah

executed by Joseph C. Thoma, U.S. Cadastral Engineer
under his special instructions dated April 10, 1920, 19XX, havin
critically examined, and the necessary corrections and explanations made, the said field notes, and the s
they describe, are hereby approved.

E. D. Dawson
U. S. Surveyor G

I certify that the foregoing transcript of the field notes of the above-described surveys in
, has been correctly copied from the original notes on file in this offi

U. S. Surveyor

6—2754

Blank

Page

Blank

Page

A

4—679

BOOK A-461

Surveyor General's Office
FEB 11 1922

FIELD NOTES

OF THE ~~SURVEY OF THE~~

SURVEY, RETRACEMENT AND SURVEY OF FRACTIONAL PORTION OF

T. 8 N., R. 2 W.,

AND METES AND BOUNDS SURVEY IN T. 8 N., R. 2 W.,

Of the Salt Lake Base and *Meridian,*

the State of Utah

EXECUTED BY

Ralph Gentry

the capacity of U. S. ~~Surveyor~~ Cadastral Engineer, *under Special Instructions dated* June 5, *1920,*

ued by the United States Surveyor General to govern surveys included in Group

107, *which were approved by the Commissioner of the General Land*

ice, ~~June 23,~~ *1920, and Assignment Instructions dated* November 11, *1920,*

d May 7, 1921.

Survey commenced November 17, 1920. ~~191~~

Survey completed June 25, 1921. ~~191~~

6—151

BOOK A-461

INDEX DIAGRAM.

Township 8 North, *Range* 2 West

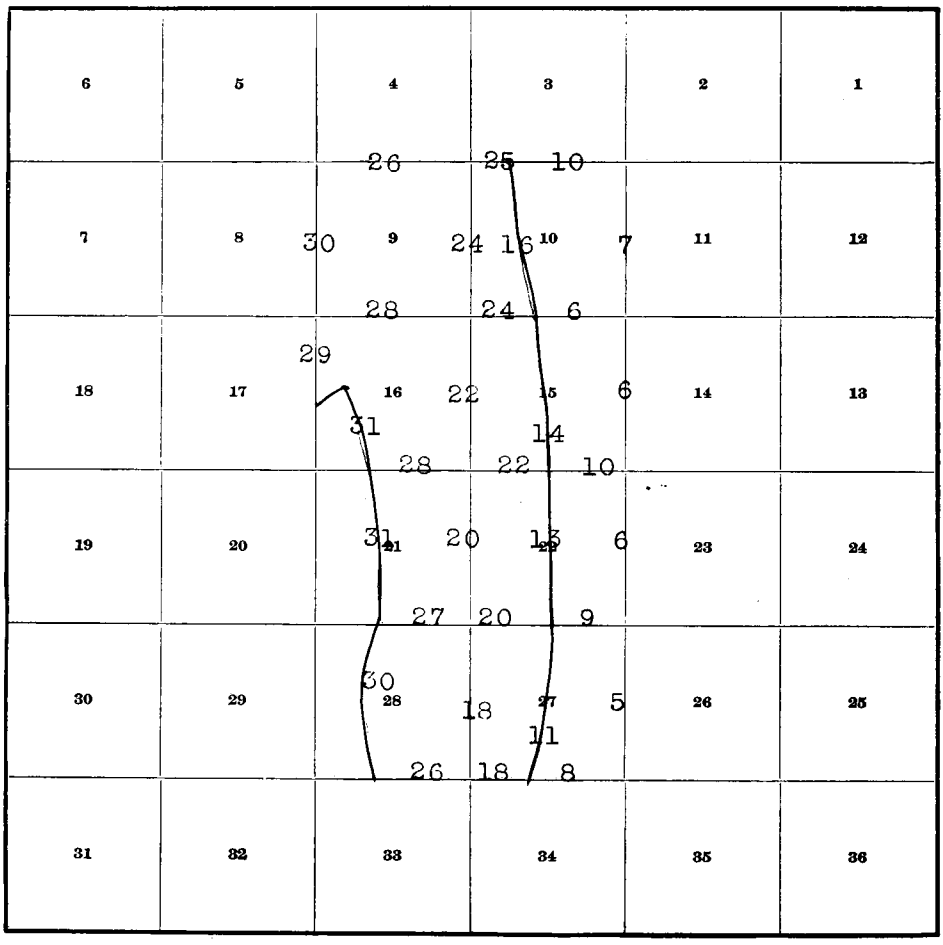

INDEX TO METES AND BOUNDS SURVEY

Tract 37, page 32	Tract 56, page 79.	Tract 75 page 118
Tract 38, " 34	Tract 57, " 82.	Tract 76 " 119
Tract 39, " 36.	Tract 58 " 84	Tract 77 " 121
Tract 40, " 37	Tract 59 " 87.	Tract 78 " 122
Tract 41, " 39	Tract 60 " 91.	Tract 79 " 12[illegible]
Tract 42, " 42	Tract 61 " 93.	Tract 80 " 126
Tract 43, " 43	Tract 62 " 95.	Tract 81 " 128
Tract 44, " 45	Tract 63 " 96	Tract 82 " 129
Tract 45, " 46	Tract 64 97	Tract 83 " 132
Trcat 46, " 48	Tract 65 " 99	Tract 84 " 135
Tract 47, " 49	Tract 66 " 102.	Tract 85 " 136
Tract 48, " 51	Tract 67 " 103	Tract 86 " 137
Tract 49, " 53	Tract 68 " 105	Tract 87 " 139
Tract 50, " 65	Tract 69 " 108	Tract 88 " 140
Tract 51, " 66	Tract 70 " 109	Tract 89 " 141
Tract 52, " 69	Tract 71 " 110	Tract 90 " 142
Tract 53, " 71	Tract 72 " 112	Tract 91 " 144
Tract 54, " 73	Tract 73 " 114	Tract 92 " 145
Tract 55, " 75	Tract 74 " 115	Tract 93 " [illegible]

BOOK A-461

4—679 b

INDEX DIAGRAM.

Township 8 N, Range 2 W

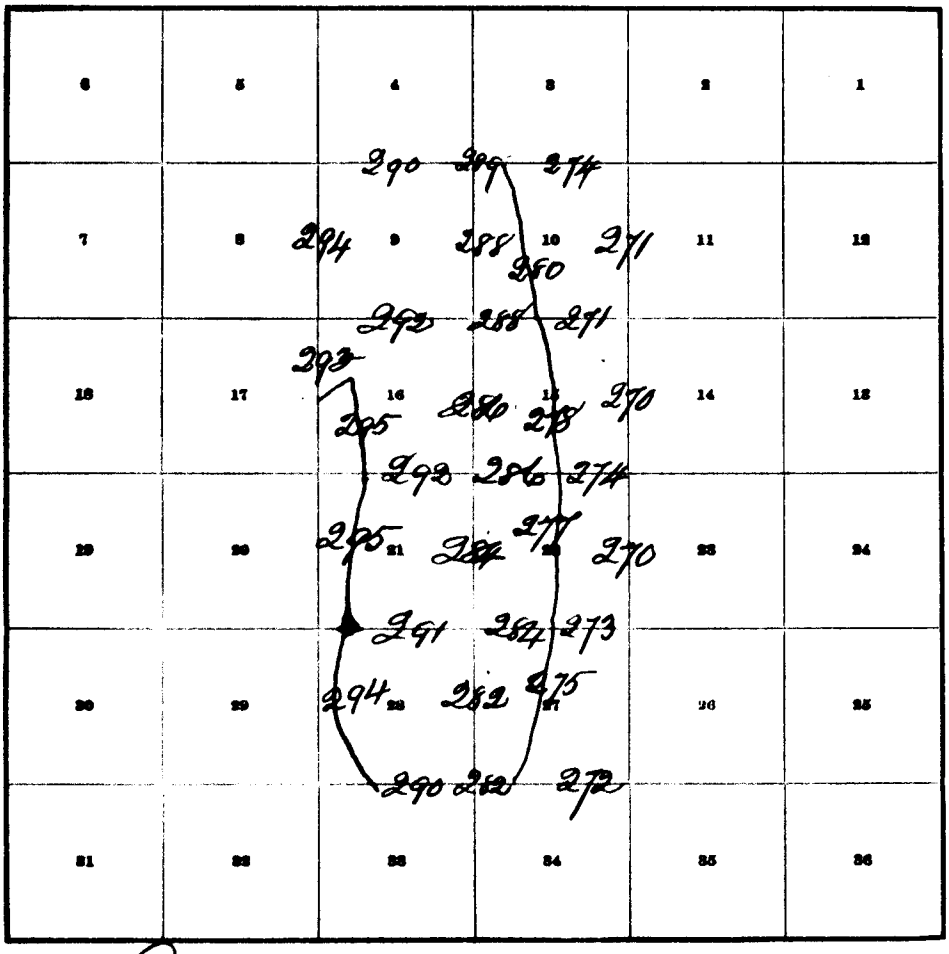

6—4817

Metes & Bounds Surveys
Pages 296 - 523.

DATE DIAGRAM, T. 8 N., R. 2 W.

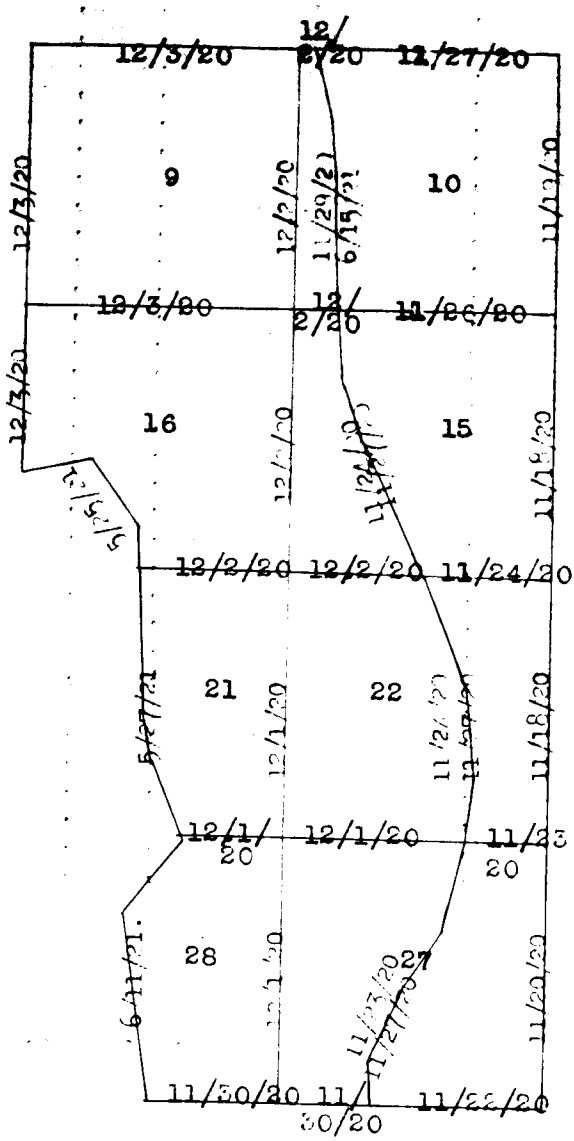

Dates of Tract Surveys.

Tract 37,	commenced	May 20,1921,	completed	June	18,1921.
Tract 38,	commenced	May 20,1921,	completed	June	18,1921.
Tract 39,	commenced	May 21,1921,	completed	June	18,1921.
Tract 40,	commenced	May 21,1921,	completed	May	21,1921.
Tract 41,	commenced	Nov. 26,1920,	completed	Nov.	30,1920.
Tract 42,	commenced	May 23,1921,	completed	May	23,1921.
Tract 43,	commenced	May 23,1921,	completed	May	23, 1921
Tract 44,	commenced	May 23,1921,	completed	May	24,1921.
Tract 45,	commenced	May 24,1921,	completed	June	15,1921.
Tract 46,	commenced	May 24,1921,	completed	May	24,1921.
Tract 47,	commenced	May 25,1921,	completed	May	26,1921.
Tract 48,	commenced	May 26,1921,	completed	May	26,1921.
Tract 49,	commenced	May 26,1921,	completed	June	23,1921.
Tract 50,	commenced	May 27,1921,	completed	May	31,1921.
Tract 51,	commenced	May 28,1921,	completed	June	24,1921.
Tract 52,	commenced	June 24,1921,	completed	June	24,1921.
Tract 53,	commenced	June 2,1921,	completed	June	2,1921.
Tract 54,	commenced	June 22,1921,	completed	June	22,1921.
Tract 55,	commenced	June 2,1921,	completed	June	3,1921.
Tract 56,	commenced	May 31,1921,	completed	June	4,1921.
Tract 57,	commenced	June 4,1921,	completed	June	4,1921.
Tract 58,	commenced	June 3,1921,	completed	June	3,1921.
Tract 59,	commenced	June 6,1921,	completed	June	6,1921.
Tract 60,	commenced	June 4,1921,	completed	June	7,1921.
Tract 61,	commenced	June 7,1921,	completed	June	7,1921.

Tract 62,	commenced June	6,1921,	completed June	8,19	
Tract 63,	commenced June	6,1921,	completed June	8,19	
Tract 64,	commenced June	7,1921,	completed June	9,19	
Tract 65,	commenced June	9,1921,	completed June	9,19	
Tract 66,	commenced June	6,1921,	completed June	8,19	
Tract 67,	commenced June	6,1921,	completed June	8,19	
Tract 68,	commenced June	6,1921,	completed June	10,19	
Tract 69,	commenced June	10,1921,	completed June	10,19	
Tract 70,	commenced June	10,1921,	completed June	10,19	
Tract 71,	commenced June	9,1921,	completed June	11,19	
Tract 72,	commenced June	10,1921,	completed June	10,19	
Tract 73,	commenced June	13,1921,	completed June	13,19	
Tract 74,	commenced June	11,1921,	completed June	14,19	
Tract 75,	commenced June	13,1921,	completed June	13,19	
Tract 76,	commenced June	13,1921,	completed June	13,19	
Tract 77,	commenced June	13,1921,	completed June	13,19	
Tract 78,	commenced June	13,1921,	completed June	13,19	
Tract 79,	commenced June	14,1921,	completed June	14,19	
Tract 80,	commenced June	13,1921,	completed June	13,19	
Tract 81,	commenced June	13,1921,	completed June	13,19	
Tract 82,	commenced June	14,1921,	completed June	20,19	
Tract 83,	commenced June	16,1921,	completed June	20,19	
Tract 84,	commenced June	16,1921,	completed June	16,19	
Tract 85,	commenced June	16,1921,	completed June	16,19	
Tract 86,	commenced June	16,1921,	completed June	17,19	
Tract 87,	commenced June	17,1921,	completed June	17,19	
Tract 88,	commenced June	17,1921,	completed June	17,19	
Tract 89,	commenced June	17,1921,	completed June	21,19	
Tract 90,	commenced June	21,1921,	completed June	21,19	
Tract 91,	commenced June	21,1921,	completed June	21,19	
Tract 92,	commenced June	21,1921,	completed June	21,19	
Tract 93,	commenced June	21,1921,	completed June	21,19	

TEST OF INSTRUMENTS, T. 8 N., R. 2 W.

Survey commenced November 17, 1920, and executed with
Young & Sons mountain transit No. 8539, and a Buff &
Buff transit No. 8028; both instruments are equipped
with a full vertical circle and the Smith solar atta
ment; unless otherwise specified all azimuth determi
tions are accomplished with the solar attachment.

Unless otherwise specified all measurements are made w
a Lallie steel tape 5 chains in length, compared wit
a Lufkin standard steel tape and found correct. The
measurements are made on the slope, the vertical ang
determined with a clinometer and the slope measureme
properly reduced to true horizontal distances.

At my station, sec. 23, T. 8 N., R. 2 W., Salt Lake Ba
and Meridian., approximate latitude 41° 25' N., long
itude 112° 02' W., I examine the adjustments of the
Young & Sons Transit No. 8539, correct all errors; t

I test the solar apparatus by comparing its indications hourly with the true meridian established by Polaris observations as follows:-

Nov. 17, 1920, at 3h 45m. a.m., l.m.t., I observe Polaris at western elongation, making four observations, two each with the telescope in direct and reversed positions, and mark the mean point in the line thus determined on a peg driven firmly in the ground 5 chains N.

Azimuth of Polaris at elongation, 1° 29'.

I lay off the azimuth of Polaris, 1° 29' to the east, and note a fence post in the meridian thus determined about 20.00 chs. N.

Nov. 17, I make a meridian altitude observation of the sun for latitude, observing the altitude of the sun's lower limb with the telescope in direct position, reversing the transit and observing the sun's upper limb:

Apparent time of observation, noon	12h00m 00s
Mean observed altitude	29° 32' 30".
Reduced latitude	41° 25' 18".

At app. noon I set off 41° 25'N. on the lat. arc, and observe the sun on the meridian; the resulting reading of the decl. arc. is 19° 02'S., which agrees with the computed declination of the sun.

At 3h 0m p.m., app. t., with the lat. arc unchanged, I set off 19° 03'S. on the decl. arc; and determine a meridian with the solar which I find to agree with the true meridian.

Nov. 18, 1920, at 9h 0m., a.m., app. t., I set off 41° 25' on the lat. arc; 19° 13½'S., on the decl. arc; and determine a meridian with the solar which I find to agree with the true meridian.

May 12, 1921, at my station, sec. 23, T. 8 N., R. 2 W., in latitude 41° 25' N., as determined by the mean of altitude observations on the sun on Nov. 17, 1920, and

longtitude 112° 02' W., I examine the adjustments of Buff & Buff transit No. 8028, and correct all errors. I then test the solar apparatus by comparing its indications hourly with the true meridian established by Polaris observations as follows:

May 12,1921, I correct my watch by comparing with a Western Union telegraph clock for 105th meridian standard time.

At my station at 7h 36m 23s p.m., l.m.t., I make an ho angle observation on Polaris west of the meridian, making four observations, two each with telescope i direct and reversed positions, and mark the mean poi in the line thus determined, on a peg driven firmly the ground about 6 chains N.

Watch time of obsn., mean of four readings, 8h 4m 31s

May 13,1921, I lay off the azimuth of Polaris, 0° 55' to the east and note a point in the meridian thus de termined about 20.00 chs. N.

At 7h 30m a.m., app. t., I set off 41° 25' N., on the lat. arc; 18° 21'N. on the decl. arc, and determine a meridian with the solar which I find to agree witl the true meridian.

At app. noon, with the lat. arc unchanged, I observe the sun on the meridian; the resulting reading of tl decl. arc is 18° 24'N., which agrees with the compu declination of the sun.

At 3h 0m p.m., app. t., with the lat. arc unchanged, I set off 18° 28'N., on the decl. arc, and determine a meridian with the solar which I find to agree with tl true meridian.

As all the solar observations during the usual hours o solar work come within 1' 30" of the true meridian w both instruments, I conclude that the adjustments of the instruments are satisfactory.

June 25, 1921, at completion of survey, I test the sol

Chains

apparatus by comparing its indications hourly with the true meridian established by Polaris observations May 12, 1921.

At my station, sec. 23, T. 8 N., R. 2 W., at 9h 0m a.m., app. t., I set off 41° 25' N., on the lat. arc; 23° 24½'N., on the decl. arc, and determine a meridian with the solar which I find to agree with the true meridian.

At app. noon, with the lat. arc unchanged, I observe the sun on the meridian; the resulting reading of the decl. arc is 23° 24' N., which agrees with the computed declination of the sun.

At 3h 0m. p.m., app. t., with the lat. arc unchanged, I set off 23° 24'N., on the decl. arc, and determine a meridian with the solar which I find to agree with the true meridian.

The instruments were kept in good adjustment during the execution of the survey; comparisons of meridians established by observations on Polaris and by the solar apparatus being frequently made.

RETRACEMENT OF THE SUBDIVISION OF T. 8 N.,R. 2 W.

From the cor. of secs. 26, 27, 34 and 35, which is a quartzite, 16 x 12 x 12 ins., marked 1 notch on S., and 2 notches on E. edge, firmly set and unwitnessed. The cor. stands in fence which bears E. and W.

North, on retracement line bet. secs. 26 and 27.

40.00 No trace of the old ¼ sec. cor. found.

Note:- I was informed by settlers that this cor. had been destroyed.

80.41 Fall 1.48 chs. W. of the cor. of secs. 22, 23, 26 and 27, which is a granite stone, 10 x 9 x 9 ins., above the ground, marked 2 notches on S., and 2 notches on E. edge.

Chains	
	This cor. stands on N. side of small irrigation ditch, and is claimed and recognized by the settlers to be in its original position.
	The course of this mile is therefore N.1° 03'E., and the distance is 80.42 chains.

	From the cor. of secs. 22, 23, 26 and 27.
	North, on retracement line bet. secs. 22 and 23.
40.00	No trace of the old ¼ sec. cor. could be found.
80.06	Fall 118 lks. W. of the cor. of secs. 14, 15, 22 and 2 which is a quartzite stone, 16 x 8 x 6 ins., set 16 ins. in the ground, and marked with 3 notches on S., and 2 notches on E. edge. Cor is unwitnessed.
	This cor. stands on cultivated land and is claimed by the settlers to be in its original position.
	The course of this mile is therefore N.0° 51'E., and the distance is 80.07 chains.

	From the cor. of secs. 14, 15, 22 and 23.
	North, on retracement line bet. secs. 14 and 15.
40.00	No trace of the old ¼ sec. cor. could be found.
80.86	Fall 362 lks. E. of the cor. of secs. 10, 11, 14 and 1 which is a quartzite stone, 8 x 6 x 6 ins., above th ground, firmly set and marked 4 notches on S., and 2 notches on E. edge. Cor. stands in old mound of ston in field and the settlers claim that the cor. is at its original position.
	The course of this mile is therefore N.2° 34'W., and t distance is 80.94 chains.

	West, on retracement line bet. secs. 10 and 15.
40.02	Fall 63 lks. S. of the ¼ sec. cor., which is a granite stone, 8 x 6 x 4 ins., above the ground, marked ¼ on N. face. Cor. stands on N. edge of drain ditch and i unwitnessed.

Chains

The course of this half mile is therefore N.89° 06'W., and the distance is 40.03 chains.

West, on same line with continuous measurement.

65.02 Fall 60 lks. S. of the old meander corner, which is a quartzite stone, 8 x 8 x 8 ins., above the ground, firmly set and marked with a cross on E. side.

Note:- An iron post is subsequently set along side of this cor. for A.P. 1, tract 41, and A.P. 8, tract 40.

The course of the W. portion of this mile is therefore S.89° 56'W., and the distance is 25.00 chains.

RESURVEY OF THE SUBDIVISION OF T. 8 N.,R. 2 W.

From the cor. of secs. 10, 11, 14 and 15.

North, on retracement line bet. secs. 10 and 11.

40.00 Fall 41 lks. W. of quartzite stone, 18 x 8 x 8 ins., marked ¼ on face, which is lying loose in irrigation ditch. This cor. has probably been moved from its original position.

79.21 Fall 41 lks. E. of the restored position for cor. of secs. 2, 3, 10 and 11, which I restore as follows:

Set an iron post, 3 ft. long, 2 ins. diam., 24 ins. in the ground for the cor. of secs. 2, 3, 10 and 11, with brass cap marked

T 8 N	R 2 W
S 3	S 2
S10	S11

1920

I restore this cor. in accordance with information received from settlers and letter received from H. C. Errett, Chief Engineer of the Utah Idaho Central Ry. Co., as follows:-

Settlers claim that the cor. of secs. 2, 3, 10 and 11 was located at intersection of a fence bearing N. and S., and a fence bearing E. to the cor. of secs. 1,2, 11 and 12, and 2 rods S. of the intersection of a fence

Chains

bearing from the W., with the N. and S. fence. The N and S. fence was destroyed by the U. I. C. Ry. Co., during the construction of the railroad, but the fen bearing E. and W. still remain. Mr. H.C.Errett state that the SW. cor. of sec. 2 is 344.2 ft. S. of the south point of the Perry Siding switch and 7 feet W. of the center of the track, which point falls in line with the fence bearing W. Mr. Errett also states th there is a jog in the E. and W. sec. lines, there be another cor. 32 ft. N. Mr. Errett is probably mistak in the direction of the 32 ft. jog, as measuring S. 32 feet from the first point gives a point in line with the fence bearing E. which is evidently the positon for the cor. I therefore establish the cor. secs. 2, 3, 10 and 11 at a point 376.2 feet S. of th south point of the Perry siding switch and 7 feet W. of the center of the track, which point is on line with the fence bearing E.

The course of this mile is therefore N.0° 18'W., and t distance is 79.21 chains.

From the cor. of secs. 26, 27, 34 and 35.

West, on resurvey line bet. secs. 27 and 34.

Over nearly level land through field of grass.

1.15 Fence of the Southern Pacific Ry., brs. N.30°W. and S. 30°E.

[illegible] Fence of the Southern Pacific Ry, brs.N.30°W. and S.30°

[illegible] Fence of the Southern Pacific Ry, brs.N.30°W. and S.30°

40.00 No trace of the old ¼ sec. cor. could be found.

Cor. not set.

40.09 Wire fence brs. S., and N. 55 lks. thence E.

[illegible] Second dist. for the meander cor. bet. secs. 27 and 34 set by Deputy J. Troskolawski.

Being unable to find any trace of the old meander cor. I restablish the cor. as follows:

Chains

Set an iron post, 3 ft. long, 1 in. diam., 24 ins. in the ground for re-established M. C. bet. secs. 27 and 34, with brass cap marked

T8N
S 27
Res.
M C
S 34
R2W
1920

Dig a pit, 24 x 24 x 12 ins. E. of post.

Note:- For additional markings on this cor. see notes of tract 93

Land nearly level. Drainage W.

Soil, stiff, gray clay.

Undergrowth, fair growth of grasses on E. half mile, and scattering growth on W. portion of mile. E. half mile used for grazing of stock.

No timber.

From the cor. of secs. 22, 23, 26 and 27.

West, on resurvey line bet. secs. 22 and 27.

Over nearly level land, through alfalfa field.

19.70 Wire fence of the O. S. L. Ry., brs. N.10°W., and S.10°E.

20.45 Track of the O. S. L. Ry., brs. N.10°W., and S.10°E.

21.20 Wire fence of the O.S.L.Ry., brs. N.10°W., and S.10°E.

25.00 Record distance for meander cor. bet. secs. 22 and 27, set by Deputy J. Troskolawski. No trace of the cor. found. I re-establish this cor. as follows:-

Set an iron post, 3 ft. long, 1 in. diam., 24 ins. in the ground for the re-established M.C. bet. secs. 22 and 27, with brass cap marked

T8N
S22
Res.
M C
S27
R2W
1921

Cor. falls in alfalfa field. Accessories omitted.

Note: For additional m arkings on this cor. see notes of tract 73.

Chains	
	Land, nearly level . Drainage W.
	Soil, deep rich sandy loam; 1st. rate.
	Land is cultivated, producing good crops of alfalfa.

	From the cor. of secs. 14, 15, 22 and 23.
	West, on resurvey line bet. secs. 15 and 22.
	Over nearly level cultivated land.
28.25	Wire fence of the O. S.L.Ry., brs. N.10°W., and S.10°E
29.00	Track of the O.S.L.Ry., brs. N.10°W., and S.10°E.
29.75	Wire fence of the O.S.L.Ry., brs. N.10°W., and S.10°E.
38.00	Record dist. for the old meander cor. bet. secs. 15 an 22, set by Deputy J. Troskolawski. No trace of the o cor. found. I re-establish this cor. as follows:-
	Set an iron post, 3 ft. long, 1 in. diam., 24 ins. in the ground for r -established M.C. bet. secs. 15 and 22 with brass cap marked
	T8N S15 Res MC S22 R2W 1920
	Cor. stands on cultivated land. Accessories omitted.
	Note: For additional marks on this cor. see notes of tract 51.
	Land, nearly level and cultivated.
	Soil, deep, rich sandy loam, producing good crops of grass.
	No timber.

	From the restored cor. of secs. 2, 3, 10 and 11.
	West, on resurvey line bet. secs. 3 and 10.
	Over nearly level cultivated land.
30.76	Wire fence of the O.S.L.Ry., brs. N. and S.
31.27	Track of the O.S.L.Ry., brs. N. and S.
31.77	Wire fence of the O.S.L.Ry., brs. N. and S.

Chains	
40.96	Fall 46 lks. S. of quartzite stone, 10 x 9 x 8 ins., marked ¼ on face and lying loose in fence line bearing E. and W. I was informed by settlers that this cor. had been moved and that the original position of the cor. was unknown. Cor. not set.
48.52	Fence of Southern Pacific Ry., brs. N.5°E., and S.5°W.
49.29	Old track of the Southern Pacific Ry., brs. N.5°E., and S. 5°W.
50.05	Fence of the Southern Pacific Ry., brs. N.5°E., and S.5°W.
75.00	Record distance for the old meander cor. bet. secs. 3 and 10, set by Deputy J. Troskolawski. No trace of the old cor. found. I re-establish cor. as follows:-

Set an iron post, 3 ft. long, 1 in. diam., 24 ins. in the ground for re-established M.C. bet. secs. 3 and 10, with brass cap marked

T8N
S 3
Res
M C
S10
R2W
1920

Raise a mound of stone, 2 ft. base, 1½ ft. high E. of cor.

Note: For additional marking on this cor. see the notes of tract 37.

Land, nearly level and cultivated. Drainage N.

Soil, deep rich sandy and clay loam. 1st. rate.

Good crops of grain and alfalfa raised.

RESURVEY OF MEANDER LINES ESTABLISHED BY J.TROSKOLAWSKI THROUGH T. 8 N., R. 2 W.

From the re-established meander cor. bet. secs. 27 and 34.

Thence with meanders through sec. 27 as established by Deputy J. Troskolawski.

N. 6° W.,

14.00	Set temp. A.P No. 1; thence

Chains	
	N. 26°E.,
24.00	Set temp. A. P. No. 2; thence
	N.33½°E.,
20.00	Set temp. A.P.No. 3; thence
	N.16½°E.,
28.50	To point from which the re-established meander cor. be secs. 22 and 27, brs. N.16° 45'E., 94 lks. dist.
	Thence from the re-established meander cor. bet. secs. 27 and 34
	N. 5° 46'W., through sec. 27, over nearly level land.
14.14	Proportionate distance.
	Set an iron post, 3 ft. long, 1 in. diam., 24 ins. in the ground for angle point No. 1, sec. 27, with bras cap marked

T8NR2W
AP 1 S27
1920

Note: For additional markings on this cor. see motes o tract 91.

Thence

N. 25° 54'E., through sec. 27, through swamp.

23.75	Fence, enter meadow land, brs. E. and W.
24.26	Proportionate distance.
	Set an iron post, 3 ft. long, 1 in. diam., 24 ins. in the ground for angle point No. 2, sec. 27, with bras cap marked

T8NR2W
AP 2 S27
1920

Note: For additional marks on this cor., see tract 86.

Thence

N.33° 19'E., through sec. 27, over meadow land.

16.37	Fence of the Southern Pacific Ry., brs. N.28°W., and S. 28°E.

Chains	
17.25	Old track of the Southern Pacific Ry., brs. N.28°W., and S.28°E.
19.14	Fence of Southern Pacific Ry., brs. N.28°W., and S.28°E.
20.21	Proportionate distance.
	Set an iron post, 3 ft. long, 1 in. diam., 24 ins. in the ground for angle point No. 3, sec. 27, with brass cap marked
	T8NR2W / AP 3 S27 / 1920
	For additional marks of this cor. see notes of tract 83.
	Thence
	N.16° 30'E., through sec. 27, over cultivated land.
28.81	The re-established meander cor. bet. secs. 22 and 27.
	Land on S. portion of this meander line is nearly level bottom land and swamp, the soil being a deep, stiff clay, and the land of the N. portion of line is rolling, the soil of which is a rich sandy and clay loam.
	Good crops of hay and grain are produced on the N. portion.

	From the re-established meander cor. bet. secs. 22 and 27;
	Thence with meander lines through sec. 22 as established by Deputy J. Troskolawski.
	N. 3° E., through sec. 22.
22.00	Set temp. A. P. No. 1 sec. 22; thence
	N. 7½°W., through sec. 22.
25.00	Set temp. A. P. No. 2, sec. 22; thence
	N. 17½°W., through sec. 22.
35.40	Point from which the re-established meander cor. bet. secs. 15 and 22 brs. S. 64° 08'E., 108½ lks. dist.
	From the re-established meander cor. bet. secs. 22 and 27; thence
	N. 3° 42'E., through sec. 22, over cultivated land.
5.90	Road, brs. E. and W.

Chains

21.89 Proportionate measurement.

Set an iron post, 3 ft. long, 1 in. diam., 24 ins. in the ground for angle point No. 1, sec. 22, with brass cap marked

T8NR2W
AP 1 S22
1920

Note: For additional marks on this cor. see notes of tract 67.

Thence

N. 6° 53'W., through sec. 22, over cultivated land.

3.50 Road, brs. E. and W.

24.82 Proportionate measurement.

Set an iron post, 3 ft. long, 1 in. diam., 24 ins. in the ground for angle point No. 2, sec. 22, with brass cap marked

T8NR2W
AP 2 S22
1920

Note: For additional marks on this cor. see notes of tract 59.

Thence

N. 16° 57'W., through sec. 22, over cultivated land.

1[illegible].00 Willow Creek, course W., stream of clear water, 30 lks. wide, 2 ft. deep.

35.08 The re-established meander cor. bet. secs. 15 and 22.

Land, rolling and cultivated.

Soil, rich sandy and clay loam.

Good crops of hay and sugar beets produced.

From the re-established meander cor. bet. secs. 15 and

Thence with meander through sec. 15 as established by Deputy J. Troskolawski.

N. 23° W., through sec. 15.

RESURVEY OF MEANDER LINES ESTABLISHED BY J.TROSKOLAWSKI

THROUGH T. 8 N., R. 2 W.

Chains	
24.00	Set temp. A. P. No. 1, sec. 15; thence
	N. 24½° W., through sec. 15.
20.00	Set temp. A. P. No. 2, sec. 15; thence
	N. 16° W., through sec. 15.
21.00	Set temp. A. P. No. 3, sec. 15; thence
	N. 10½° W., through sec. 15.
20.20	To point from which the old meander cor. bet. secs. 10 and 15 brs. N. 71° 49' W., 370 lks. dist.
	From the re-established meander cor. bet. secs. 15 and 22
	N. 24° 49' W., through sec. 15, over cultivated land.
24.69	Proportionate measurement.
	Set an iron post, 3 ft. long, 1 in. diam., 24 ins. in the ground for angle point No. 1, sec. 15, with brass cap marked
	T8NR2W AP 1 S15 1920
	Note: For additional marks on this cor. see the notes of tract 46.
	Thence
	N. 26° 16' W., through sec. 15, over cultivated land.
20.46	Point for SE. cor. of lot 5, sec. 15, hereinafter described in the notes of tract 41.
20.60	Proportionate measurement.
	Set an iron post, 3 ft. long, 1 in. diam., 24 ins. in the ground for angle point No. 2, sec. 15, with brass cap marked
	T8NR2W AP 2 S15 1920
	Note: For additional marks on this cor., see the notes of tract 41.
	Thence
	N. 18° W., through sec. 15, over cultivated land.

Chains

6.74 Fence of the Southern Pacific Ry., brs. N.3½°E., and

8.86 Old road bed of Southern Pacific Ry., brs. N.3½°E., a
S. 3½°W.

10.92 Fence of Southern Pacific Ry., brs. N.3½°E., and S.3½

21.53 Proportionate measurement.

Set an iron post, 3 ft. long, 1 in. diam., 24 ins. in
the ground for angle point No. 3, sec. 15, with bra
cap marked

T8NR2W
AP 3 S15
1920

Note: For additional marks on this cor. see the notes
tract 41.

Thence

N. 12° 38'W., through sec. 15, over cultivated land.

20.64 The old meander cor. bet. secs. 10 and 15.

Land, gently rolling.

Soil, deep sandy and clay loam.

Land is cultivated, good crops of hay being produced.

From the meander cor. bet. secs. 10 and 15

Thence with meander lines through sec. 10 as establis
by Deputy J. Troskolawski.

N. 4° W., through sec. 10.

22.00 Set temp. A.P. No. 1, sec. 10; thence

North, through sec. 10.

18.00 Set temp. A.P. No. 2, sec. 10; thence

N. 5° W., through sec. 10.

20.00 Set temp. A.P. No. 3, sec. 10; thence

N. 19° W., through sec. 10.

21.60 Point from which the re-established meander cor. bet.
secs. 3 and 10 brs. S.2° 52'W., 166 lks. dist.

From the meander cor. bet. secs. 10 and 15; thence

N. 4° 09'W., through sec. 10, over gently rolling lan

Chains

16.56 Proportionate measurement.

Set an iron post, 3 ft. long, 1 in. diam., 24 ins. in the ground for angle point No. 1, sec. 10, with brass cap marked

T8NR2W
AP 1 S10
1920

Note: For additional marks on this cor. see the notes of tract 39.

Thence

N. 0° 04'W., through sec. 10.

17.64 Proportionate measurement.

Set an iron post, 3 ft. long, 1 in. diam., 24 ins. in the ground for angle point No. 2, sec. 10, with brass cap marked

T8NR2W
AP 2 S10
1920

Note: For additional marks on this cor. see the notes of tract 38.

Thence

N. 5° 10'W., through sec. 10.

19.60 Proportionate measurement.

Set an iron post, 3 ft. long, 1 in. diam., 24 ins. in the ground for angle point No. 3, sec. 10, with brass cap marked

T8NR2W
AP 3 S10
1920

Note: For additional marks on this cor. see the notes of tract 38.

Thence

N. 19° 26'W., through sec. 10.

21.19 The re-established meander cor. bet. secs. 3 and 10.

Land gently rolling. Drainage W.
Soil, stiff clay. Scattering grass on mile.

Chains	
	From the re-established meander cor. bet. secs. 27 an 34.
	West, along S. bdy. of sec. 27.
	Over nearly level bottom land, through very scatterin growth of grass and weeds.
28.00	Westing of 80.00 chs. from the cor. of secs. 26, 27, and 35.
	Set an iron post, 3 ft. long, 2 ins. diam., 24 ins. i the ground for the cor. of secs. 27 and 28, with br cap marked
	T8N | R2W S28 | S27 1920
	Dig pits, 18 x 18 x 12 ins., in each sec., 3 ft. dist from post.
	Land, nearly level. Drainage W.
	Soil, deep, stiff clay; 3rd. rate.
	Scattering growth of grass and weeds on mile.
	No timber.

	North, on random line bet. secs. 27 and 28.
40.00	Set temp. ¼ sec. cor.
80.00	Set temp. cor. of secs. 21, 22, 27 and 28; thence
	East, on random line bet. secs. 22 and 27.
40.00	Set temp. ¼ sec. cor.
56.44	Fall 40 lks. S. of the re-established meander cor. bet secs. 22 and 27.
	From the cor. of secs. 27 and 28.
	North, along W. bdy. of sec. 27. on a true line.
	Over nearly level land, through a scattering growth o grass and weeds.
28.40	Drain ditch, drains W.
40.00	Set an iron post, 3 ft. long, 1 in. diam., 24 ins. in the ground for ¼ sec. cor., for sec. 28 only, with brass cap marked

Chains

$\frac{1}{4}$
S28 |
1920

Dig pits, 18 x 18 x 12 ins., N. and S. of post, 3 ft. dist.

40.20 Mid way bet. the cor. of secs. 27 and 28, and the cor. of secs. 22 and 27.

Set an iron post, 3 ft. long, 1 in. diam., 24 ins. in the ground for $\frac{1}{4}$ sec. cor. of sec. 27 only, with brass cap marked

$\frac{1}{4}$
| S27
1920

Dig pits, 18 x 18 x 12 ins., N. and S. of post, 3 ft. dist.

80.00 Set an iron post, 3 ft. long, 2 ins. diam., 24 ins. in the ground for the cor. of secs. 21 and 28, with brass cap marked

T8N
S21
S28
R2W
1920

Dig pits, 18 x 18 x 12 ins., in each sec., 3 ft. dist. from post.

80.40 Set an iron post, 3 ft. long, 2 ins. diam., 24 ins. in the ground for the cor. of secs. 22 and 27, with brass cap marked

T8N
S22
S27
R2W
1920

Dig pits, 18 x 18 x 12 ins., in each sec. 3 ft. dist. from post.

Land, nearly level. Drainage W.

Soil, gray clay.3rd. rate.

Scattering growth of grass and weeds.

No timber.

Chains	
	East, bet. secs. 22 and 27. on a true line.
	Over nearly level land, through scattering growth of grass and weeds.
10.00	Enter swamp land and good growth of grass, brs. N. an
33.30	Fence of Southern Pacfic Ry., brs. N.18°W., and S.18°
34.20	Old road bed of Southern Pacific Ry., brs. N.18°W., a S. 18° E.
34.90	Fence of the Southern Pacific Ry.,brs.N.18°W., and S.
37.00	Leave swamp, brs. N. and S., thence over rolling land
41.44	Point, 40.00 chs. westing from the cor. of secs. 22, 26 and 27.
	Set an iron post, 3 ft. long, 1 in. diam., 24 ins. in the ground for ¼ sec. cor., with brass cap marked
	¼ S22 / S27 / 1920
	Raise a mound of stone,2 ft. base,1½ ft. high N. of c
	Thence over cultivated land.
48.00	Road, brs. N. and S.
56.44	The re-established meander cor. bet. secs. 22 and 27.
	Land, of E. 15.00 chs., cultivated, producing good cr of alfalfa. Land of the W. portion nearly level and swamp.land , used for pasture of stock.
	Soil, of E. 15.00 chs. rich sandy and gravel loam; an of the W. portion gray clay.
	Good growth of grass on 31.44 chs. of W. portion and scattering on 10.00 chs. of W. portion of mile.
	No timber.

	From the cor. of secs. 22 and 27.
	North, on random line along W. bdy. of sec. 22.
40.00	Set temp. ¼ sec. cor.
80.00	Set temp. cor. for secs. 15 and 22. Thence
	East, on random line bet. secs. 15 and 22.
40.00	Set temp. ¼ sec. cor.
44.66	Fall 4 lks. S. of the re-established meander cor. bet.

Chains

secs. 15 and 22. Thence

From the cor. of secs. 22 and 27.

North, along W. bdy. of sec. 22. on a true line.

Over nearly level land, through scattering growth of grass

39.60 Point 40.00 chs. north of the cor. of secs. 21 and 28.

Set an iron post, 3 ft. long, 1 in. diam., 24 ins. in the ground for ¼ sec. cor. of sec. 21 only, with brass cap marked

S21 ¼
1920

Dig pits, 18 x 18 x 12 ins., N. and S. of post, 3 ft. dist.

40.02 Set an iron post, 3 ft. long, 1 in. diam., 24 ins. in the ground for ¼ sec. cor. of sec. 22 only, with brass cap marked

¼ S22
1920

Dig pits, 18 x 18 x 12 ins., N. and S. of post, 3 ft. dist.

42.70 Canal, 15 ins. wide, 2 ft. deep, course SW.

79.60 Point 80.00 chs. north of the cor. of secs. 21 and 28.

Set an iron post, 3 ft. long, 2 ins. diam., 24 ins. in the ground for the cor. of secs. 16 and 21, with brass cap marked

T8N
S16
S21
R2W
1920

Dig pits, 18 x 18 x 12 ins. in each sec. 3 ft. dist. from post.

80.04 Set an iron post, 3 ft. long, 2 ins. diam., 24 ins. in the ground for the cor. of secs. 15 and 22, with brass cap marked

T8N
S15
S22
R2W
1920

Dig pits, 18 x 18 x 12 ins. in each sec., 3 ft. dist. from post.

Chains	
	Land nearly level. Drainage W.
	Soil, gray clay.
	Scattering growth of grass on mile.
	No timber.
	Land used by settlers as pasture for stock.
	East, bet. secs. 15 and 22.on a true line.
	Over nearly level pasture land, through medium growth of grass.
3.74	Point 78.92 chs. westing from the cor. of secs. 14, 15 22 and 23, record dist. for the meander cor. origina set by A. J. Stewart Sr.
19.00	Fence of Southern Pacific Ry. Co., brs. N. and S.
19.66	Old track of Southern Pacific Ry. Co., brs. N. and S.
21.35	Fence of the Southern Pacific Ry. Co., brs. N. and S.
	Enter alfalfa field, brs. N. and S.
42.66	Point 40.00 chs. westing from cor. of secs. 14,15,22 a 23.
	Set an iron post, 3 ft. long, 1 in. diam., 24 ins. in the ground for ¼ sec. cor., with brass cap marked ¼ S15/S22 1920
	Cor. falls on cultivated land. Accessories omitted.
44.66	The re-established meander cor. bet. secs. 15 and 22.
	Land, nearly level. Drainage W.
	Soil, on W. 21.35 chs. gray clay and on remaining portion , rich sandy and clay loam.
	East 23.31 chs. cultivated, producing good crops of alfalfa; and W. 21.35 chs. used as pasture for stock
	No timber.
	From the cor. of secs. 15 and 22.
	North, on random line along W. bdy. of sec. 15.
40.00	Set temp. ¼ sec. cor.
80.00	Set temp. cor. for secs. 10 and 15.

Chains	
	East, on random line bet. secs. 10 and 15.
14.01	Fall 148 lks. S. of the old meander cor. bet. secs. 10 and 15. Thence
	From the cor. of secs. 15 and 22.
	North, along W. bdy. of sec. 15. on a true line.
	Over nearly level pasture land, through a medium growth of grass.
39.56	Point 40.00 chs. northing from cor. of secs. 16 and 21.
	Set an iron post, 3 ft. long, 1 in. diam., 24 ins. in the ground for ¼ sec. cor., of sec. 16 only, with brass cap marked
	¼ S16 1920
	Dig pits, 18 x 18 x 12 ins., N. and S. of post 3 ft. dist
40.74	Set an iron post, 3 ft. long, 1 in. diam., 24 ins. in the ground for ¼ sec. cor. of sec. 15 only, with brass cap marked
	¼ S15 1920
	Dig pits, 18 x 18 x 12 ins.,N. and S. of post, 3 ft.dist.
79.56	Point 80.00 chs. northing from the cor. of secs. 16 and 21.
	Set an iron post, 3 ft. long, 2 ins. diam., 24 ins. in the ground for the cor. of secs. 9 and 16, with brass cap marked
	T8N S 9 S16 R2W 1920
	Dig pits, 18 x 18 x 12 ins. in each sec. 3 ft. dist. from post.
81.48	Set an iron post, 3 ft. long, 2 ins. diam., 24 ins. in the ground for the cor. of secs. 10 and 15, with brass cap marked

Chains	
	T8N S10 S15 R2W 1920
	Dig pits, 18 x 18 x 12 ins., in each sec. 3 ft. dist. from post.
	Land, nearly level. Drainage. W.
	Soil, gray clay. 3rd. rate.
	Medium growth of grass on mile.
	No timber.
	Land used as pasture for stock.
	East, bet. secs. 10 and 15. on a true line.
	Over nearly level land, through scattering growth of grass and greasewood.
4.13	Point 9.88 ch W. from M.C. established by Troskolawski, bet 10 and 15, record dist. for the NW. cor. of lot 5, sec. 15. Cor subsequently set for A.P. No. 2, tract and A.P. No. 7, tract 40.
14.01	The old meander cor. bet. secs. 10 and 15.
	Land, nearly level. Drainage W.
	Soil, gray clay. 3rd. rate.
	Scattering growth of grass and grease wood.
	No timber.
	From the cor. of secs. 10 and 15.
	North, on random line along W. bdy. of sec. 10.
40.00	Set temp. ¼ sec. cor.
80.00	Set temp. cor. for secs. 9 and 10. Thence
	East, on random line bet. secs. 3 and 10.
3.60	Fall 138 lks. N. of the re-established meander cor. bet. secs. 3 and 10. Thence
	From the cor. of secs. 10 and 15.
	North, along W. bdy. of sec. 10. on a true line.
	Over nearly level land, through scattering growth of grass.

Chains

38.08 Point 40.00 chs. northing from the cor. of secs. 9 and 16
Set an iron post, 3 ft. long, 1 in. diam., 24 ins. in the ground for ¼ sec. cor., for sec. 9 only, with brass cap marked

¼
S 9
1920

Dig pits, 18 x 18 x 12 ins., N. and S. of cor., 3 ft. dist.

39.31 Set an iron post, 3 ft. long, 1 in. diam., 24 ins. in the ground for ¼ sec. cor., for sec. 10 only, with brass cap marked

¼
S10
1920

Dig pits, 18 x 18 x 12 ins., N. and S, of cor. 3 ft. dist

78.62 Set an iron post, 3 ft. long, 2 ins. diam., 24 ins. in the ground for the cor. of secs. 9 and 10, with brass cap marked

S 9 | S10
T8N | R2W
1920

Raise a mound of stone, 2 ft. base, 1½ ft. high S. of cor.
Land, nearly level. Drainage W.
Soil, gray clay. 3rd. rate.
Scattering growth of grass.
Land used as pasture for stock.

East, along N. bdy. sec. 10. on a true line.
Over nearly level land, through scattering growth of grass.

3.60 The re-established meander cor. bet. secs. 3 and 10.
Land, nearly level. Drainage W.
Soil, gray clay. 3rd. rate.
Scattering growth of grass.
No timber.

Chains	
	From the cor. of secs. 9 and 10.
	West, along N. bdy. of sec. 9. on a true line,
	Over nearly level land, through scattering growth of grass.
12.60	Utah Power and Light Co's. high tension power line, b N.0° 03'E., and S.0° 03'W.
40.00	Set an iron post, 3 ft. long, 1 in. diam., 24 ins. in the ground for ¼ sec. cor., on N. bdy. of sec. 9, w brass cap marked
	¼ S 9 1920
	Dig pits, 18 x 18 x 12 ins., E. and W. of cor.,3 ft.d
40.50	Ditch, 12 lks. wide, 1½ ft. deep, course SW.
80.00	Set an iron post, 3 ft. long, 2 ins. diam., 24 ins. i the ground for the cor. of secs. 8 and 9, with bras cap marked
	S 8 | S 9 T8N | R2W 1920
	Dig pits,18 x 18 x 12 ins., in each sec. 3 ft. dist. from post.
	Land nearly level. Drainage W.
	Soil, gray clay. 3rd. rate.
	Scattering growth of grass on mile.
	No timber.

	From the cor. of secs. 27 and 28.
	West, along S. bdy. of sec. 28. on a true line.
	Over nearly level land, through scattering growth of grass.
12.90	Utah Power and Light Co's. high tension power line, br N.0° 03'E., and S.0° 03'W.
35.00	Mean high water line of the Great Salt Lake.
	Set an iron post, 3 ft. long, 1 in. diam., 24 ins. in

Chains

the ground for meander cor. on the S. boundary of sec. 28, with brass cap marked

T8N R2W
S28
MC
1920

Dig pits, 18 x 18 x 12 ins. E. of cor. one 3 ft. and one 6 ft. dist.

Note: For additional marks on this cor. see the notes of tract 93, hereinafter described.

Land, nearly level. Drainage W.

Soil, gray clay. 3rd. rate.

Scattering growth of grass on mile.

No timber.

From the cor. of secs. 21 and 28.

West, bet. secs. 21 and 28, on a true line.

Over nearly level land, through scattering growth of grass.

12.85 Utah Power and Light Co's. high tension power line, brs. N.0° 03'E., and S.0° 03'W.

30.00 Mean high water level of the Great Salt Lake.

Set an iron post, 3 ft. long, 1 in. diam., 24 ins. in the ground for meander cor. bet. secs. 21 and 28, with brass cap marked

T8N
S21
MC
S28
R2W
1920

Dig 2 pits, 18 x 18 x 12 ins., one 3 ft. dist. and one 6 ft. dist. E. of cor.

Note: For additional marks on this cor. see the notes of tract 74, hereinafter described.

Land, nearly level. Drainage W.

Soil, gray clay. 3rd. rate.

Scattering growth of grass on mile.

No timber.

Chains	
	From the cor. of secs. 16 and 21.
	West, bet. secs. 16 and 21.
	Over nearly level land, through scattering growth of grass.
12.82	Utah Power and Light Co's. high tension power line, b N.0° 03'E., and S.0° 03 W.
40.00	Set an iron post, 3 ft. long, 1 in. diam., 24 ins. in the ground for ¼ sec. cor., with brass cap marked S 16 / S 21 1920
	Dig pits, 18 x 18 x 12 ins., E. and W. of post 3 ft.
45.00	Mean high water level of the Great Salt Lake,
	Set an iron post, 3 ft. long, 1 in. diam., 24 ins. in the ground for meander cor. bet. secs. 16 and 21, w brass cap marked MC T8N S16 S21 R2W 1920
	Dig 2 pits, 18 x 18 x 12 ins., one 3 ft. dist. and on 6 ft. dist. E. of post.
	Note: For additional marks on this cor. see the notes tract 50, hereinafter described.
	Land, nearly level. Drainage W.
	Soil, gray clay. 3rd rate.
	Scattering growth of grass on mile.
	No timber.
	From the cor. of secs. 9 and 16.
	West, bet. secs. 9 and 16, on a true line.
	Over nearly level land, through scattering growth of grass.
12.70	Utah Power and Light Co's. high tension power line, b N.0° 03'E., and S.0°,03'W.
40.00	Set an iron post, 3 ft. long, 1 in. diam., 24 ins. in

Chains

the ground for ¼ sec. cor., with brass cap marked

¼ S 9 / S 16

1920

Dig pits, 18 x 18 x 12 in., E. and W. of post 3 ft. dist.

80.00 Set an iron post, 3 ft. long, 2 ins. diam., 24 ins. in the ground for the cor. of secs. 8, 9, 16 and 17, with brass cap marked

T8N	R2W
S 8	S 9
S17	S16

1920

Dig pits, 18 x 18 x 12 ins., in each sec. 3 ft. dist. from post.

Land, nearly level. Drainage SW.

Soil, gray clay. 3rd. rate.

Scattering growth of grass on mile.

No timber.

S.0° 01'W., bet. secs. 16 and 17.

Over nearly level land, through scattering growth of grass.

40.00 Set an iron post, 3 ft. long, 1 in. diam., 24 ins. in the ground for ¼ sec. cor., with brass cap marked

¼

S17 | S16

1920

Dig pits, 18 x 18 x 12 ins., N. and S. of post 3 ft. dist.

50.00 Mean high water level of the Great Salt Lake.

Set an iron post, 3 ft. long, 1 in. diam., 24 ins. in the ground for meander cor. bet. secs. 16 and 17, with brass cap marked

T8N	R2W
S17	S16
MC	

1920

Dig 2 pits, 18 x 18 x 12 ins. one 3 ft. dist., and one 6 ft. dist. N. of post.

Chains

Land, nearly level. Drainage SW.

Soil, gray clay. 3rd. rate.

Scattering growth of grass on mile.

No timber.

From the cor. of secs. 8, 9, 16 and 17, the cor. of secs. 8 and 9 being visible.

North, on true line bet. secs. 8 and 9.

Over nearly level land, through scattering growth of grass.

40.00 Set an iron post, 3 ft. long, 1 in. diam., 24 ins. in the ground for a sec. cor., with brass cap marked

S 8 | S 9

1920

Dig pits, 18 x 18 x 12 ins., N. and S. of cor. 3 ft. d

80.54 The cor. of secs. 8 and 9.

Land, nearly level. Drainage SW.

Soil, gray clay; 3rd. rate.

Scattering growth of grass on mile.

No timber.

MEANDERS, T. 8 N., R. 2 W.

From the meander cor. on S. bdy. of fractional sec. 28

Thence with meanders in sec. 28.

Over nearly level land,

N.8° 30' W., 58.00 chs., Set an iron post, 3 ft. long, in. diam., 24 ins. in the gr for auxiliary meander cor. 1, in sec. 28 with brass ca marked

T8NR2W

A S 28

MC1

1920

Dig pits, 18 x 18 x 12 ins., o 3 ft. dist and one 6 ft. di E. of cor.

Note: For additional marks on this cor. see notes of trac 83, hereinafter described.

Chains

N.31°04'E., 26.35 chs., To meander cor. of fractional secs. 21 and 28.

Land, nearly level. No vegetation. Soil, gray clay. 3rd rate.

Thence
With meanders in sec. 21.

N.25°00'W., 25.10 chs.; Set an iron post, 3 ft. long, 1 in. diam., 24 ins. in the ground for auxiliary meander cor. No. 1, in sec. 21, with brass cap marked

T8N
AMC1 R2W
S21
1920

Dig pits, 18 x 18 x 12 ins., one 3 ft. dist. and one 6 ft. dist. E. of cor.
Note: For additional marks on this cor. see notes of tract 65, hereinafter described.

N.11°00'W., 11.00 chs.; along swamp.
Set an iron post, 3 ft. long, 1 in. diam., 24 ins. in the ground for auxiliary meander cor. No. 2, in sec. 21, with brass cap marked

T8N
AMC 2 R2W
S21
1920

Dig pits, 18 x 18 x 12 ins., one 3 ft. dist. and one 6 ft. dist., E. of cor.
Note: For additional marks on this cor. see notes of tract 64, hereinafter described.

N.2°49'W., 46.45 chs.; To the meander cor. of fractional secs. 16 and 21.

Land, nearly level. Soil, gray clay; 3rd rate.

Scattering grass along portion of lines.

With meanders in sec. 16, over level land.

North, 15.00 chs.; Set an iron post, 3 ft. long, 1 in. diam., 24 ins. in the ground for auxiliary meander cor. No. 1, in sec. 16, with brass cap marked

T8N
AMC1 R2W
S16
1920

Dig pits, 18 x 18 x 12 ins., one 3 ft. dist. and one 6 ft. dist. E. of cor.

N.35°00'W., 24.30 chs.; Set an iron post, 3 ft. long, 1 in. diam., 24 ins. in the ground for auxiliary meander cor. No 2, in sec. 16, with brass cap marked

Chains

AMC 2. T8N R2W S16 1920

Dig pits, 18 x 18 x 12 ins., one ft. dist. and one 6 ft. dist. NE. of cor.

Note: For additional marks on th cor., see the notes of tract 4 hereinafter described.

S.76°43'W., 21.63 chs.; To meander cor. of fractional s 16 and 17.

Land, nearly level.

Soil, gray clay; 3rd. rate.

Scattering grass along line. No timber.

METES AND BOUNDS SURVEY, T. 8 N., R. 2 W.

Segregated and conformed Tract.

Tract 41, of this survey, originally described as lot in the NW. ¼ of sec. 15, selected by the C. P. R.R.C Feb. 4, 1884, and patented to the C. P. R. R. Co., List 39, Sept. 16, 1884.

All tract segregations shown herein, except tract 41, are located as occupied by and as pointed out to me by the claimants on the ground. All the claimants were communicated with

Tract 41 represents the position, as originally describ in the survey made by Deputy A. J. Stewart, in 1875, of lot 5, in the NW. ¼ of sec. 15, which was locate according to corners of the survey made by Deputy A. J. Stewart.

TRACT 37; BRIGHAM NELSON, CLAIMANT.

From the re-established meander cor. on the N. bdy. of sec. 10, which was originally set by Deputy J. Trosk lawski, which I also mark for angle cor. No. 1, trac 37 as follows:

Chains

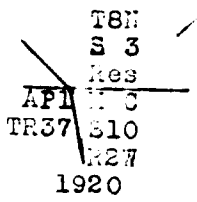

Thence

West, along N. bdy. Tract 37.

13.60 The cor. of secs. 9 and 10, heretofore described.

83.60 The cor. of secs. 8 and 9. I remark post for angle cor. No. 2, Tract 37 as follows:

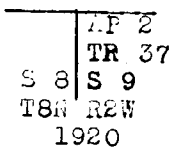

Thence

South, along W. bdy. of Tract 37, with sec. line.

16.76 Set an iron post, 3 ft. long, 1 in. diam., 24 ins. in the ground for angle cor. No. 3, Tract 37, with brass cap marked

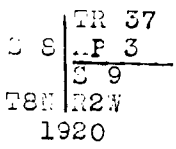

Thence

S. 88° 57'E., along S. bdy. of Tract 37.

79.99 Intersect N. and S. sec. line, S. 18.23 chs. dist. from the cor. of secs. 9 and 10.

90.12 Intersect re-established meander line in sec. 10, originally surveyed by Deputy J. Troskolawski.

At intersection, set an iron post, 3 ft. long, 1 in. diam. 24 ins. in the ground for angle cor. No. 4, Tract 37, and angle cor. No. 1, Tract 38, with brass cap marked

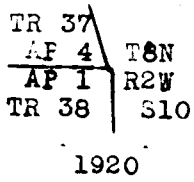

Thence

N.19° 26' W., along E. bdy. of Tract 37.

19.54 Angle cor. No. 1, Tract 37, place of beginning.

Chains

LATITUDES, DEPARTURES AND CLOSING ERRORS, TRACT 37.

Lines Designated	True Bearing	Dist.	Latitudes N.	Latitudes S.	Departures E.	Departures W.
A.P.1 to 2,	West,	83.60				83.
A.P.2 to 3,	South,	16.76		16.76		
A.P.3 to 4,	S.88°57'E.	90.12		1.65	90.10	
A.P.4 to 1,	N.19°26'W.	19.54	18.43			6.
Totals,			18.43	18.41	90.10	90.
Error in lat. and dep.			18.41			
			.02			

Area of Tract 37, 152.54 acres.

TRACT 38, OLIVER STAUFFER CLAIMANT.

From angle cor. No. 1, Tract 38, identical with angle cor. No. 4, Tract 37; thence

N. 88° 57'W., bet. tracts 37 and 38.

10.13 Intersect N. and S. sec. line, S., 18.23 chs. dist. fr the cor. of secs. 9 and 10.

40.13 Set an iron post, 3 ft. long, 1 in. diam., 24 ins. in the ground for angle cor. No. 2, tract 38, on S. bdy of tract 37, with brass cap marked

TR 37
S 9 | AP 2
T8N | TR 38
R2W
1921

Thence

South, along W. bdy. of tract 38.

30.65 Set an iron post, 3 ft. long, 1 in. diam., 24 ins. in the ground for angle cor. No. 3, tract 38, on N. bdy of tract 39, with brass cap marked

T8N TR 38
R2W | AP 3
S 9
TR 39

1921

Thence

S. 89° 50'E., bet. tracts 38 and 39.

30.00 Intersect N. and S. sec. line, S., 7.86 chs. dist. fre the ¼ sec. cor. of sec. 9.

42.43 Intersect re-established meander line in sec. 10, orig ally surveyed by Deputy J. Troskolawski.

Chains

At point of intersection, set an iron post, 3 ft. long, 1 in. diam., 24 ins. in the ground for angle cor., No. 4, tract 38, and angle cor. No. 1, tract 39, with brass cap marked

TR38 | T8N
AP 4 | R2W
AP 1 | S10
TR39
1921

Thence

N.0° 04'W., along E. bdy. of tract 38.

8.98 Intersect A. P. No. 2, sec. 10, on re-established meander line originally surveyed by J.Troskolawski. I mark this cor. for angle cor. No.5, tract 38 as follows:-

TR38 | T8N.R2W
AP 5 | AP 2 S10
1921

Thence

N.5° 10'W., along E. bdy. of tract 38.

19.60 Intersect A.P. 3, sec. 10, on re-established meander line originally surveyed by J.Troskolawski. I mark this cor. for angle cor. No.6, tract 38 as follows:-

TR38 | T8N.R2W
AP 6 | AP 3 S 10
1921

Thence

N.19° 26'W., along E. bdy. of tract 38.

1.65 Angle cor. No. 1, tract 38, identical with angle cor. No. 4 tract 37, place of beginning.

LATITUDES, DEPARTURES AND CLOSING ERRORS, TRACT 38.

Lines Designated	True Bearing	Dist.	Latitudes N	Latitudes S	Departures E	Departures W
A.P.1 to 2,	N.88°57'W.	40.13	0.74			40.12
A.P.2 to 3,	South,	30.65		30.65		
A.P.3 to 4,	S.89°50'E.	42.43		.12	42.43	
A.P.4 to 5,	N.0°04'W.,	8.98	8.98			.01
A.P.5 to 6,	N.5°10'W.,	19.60	19.52			1.76
A.P.6 to 1,	N.19°26'W.	1.65	1.56			.55
Totals,			30.80	30.77	42.43	42.44
			30.77			42.43
Error in lat. and dep.			.03			.01

Area of Tract 38, 126.63 acres.

Chains	
	TRACT 39, J. C. STAUFFER, CLAIMANT.
	From angle cor. No. 1, tract 39, identical with angle cor. No. 4, tract 38; thence
	N.89° 50'W., along N. bdy. of tract 39.
12.43	Intersect N. and S. sec. line, S., 7.86 chs. dist., from the ¼ sec. cor. of sec. 9.
42.43	Angle cor. No. 3, tract 38.
92.41	Intersect N. and S. sec. line bet. secs. 8 and 9, S., 7.65 chs. dist. from ¼ sec. cor.
	Set an iron post, 3 ft. long, 1 in. diam., 24 ins. in the ground for angle cor. No. 2, tract 39, with brass cap marked

T8N | R2W
S 8 | S 9
AP 2
TR 39
1921

Chains	
	Thence
	South, along W. bdy. of tract 39.
11.03	Set an iron post, 3 ft. long, 1 in. diam., 24 ins. in the ground for angle cor. No. 3, tract 39, with brass cap marked

TR 39
S 8 | AP 3
S 9
T8N | R2W
1921

Chains	
	Thence
	S.89° 50'E., along S. bdy. of tract 39.
79.78	Intersect N. and S. sec. line, S., 18.89 chs. dist. from the ¼ sec. cor. of sec. 9.
92.59	Intersect re-established meander line in sec. 10, originally surveyed by J. Troskolawski. At intersection
	Set an iron post, 3 ft. long, 1 in. diam., 24 ins. in the ground for angle cor. No. 4, tract 39, and angle cor. No. 1, tract 40, with brass cap marked

TR 39 | T8N
AP 4 | R2W
AP 1 | S10
TR 40
1921

Chains	
	Thence

Chains

N. 4° 09'W., along E. bdy. of tract 39.

2.39 Intersect A.P. No. 1, sec. 10, on re-established meander line originally surveyed by J. Troskolawski. I mark this cor. for angle cor. No. 5, tract 39 as follows:-

TR 39 AP 5	T8NR2W AP 1 S 10

1921

Thence

N.0° 04'W., along E. bdy. of tract 39.

8.66 Angle cor. No. 1, tract 39, indetical with angle cor. No, 4, tract 38, place of beginning.

LATITUDES, DEPARTURES AND CLOSING ERRORS, TRACT 39.

Lines Designated	True Bearing	Dist.	Latitudes N.	Latitudes S.	Departures E.	Departures W
A.P.1 to 2,	N.89°50'W.	92.41	0.27			92.41
A.P.2 to 3,	South,	11.03		11.03		
A.P.3 to 4,	S.89°50'E.	92.59		.27	92.59	
A.P.4 to 5,	N.4°09'W.,	2.39	2.38			.17
A.P.5 to 1,	N.0°04'W.,	8.66	8.66			.01
Totals,			11.31	11.30	92.59	92.59
			11.30			
Error in lat. and dep.			0.01			

Area of tract 39, 102.00 acres.

TRACT 40, J. M. DALTON, CLAIMANT.

From angle cor. No. 1, tract 40, identical with angle cor. No. 4, tract 39; thence

N. 89° 50'W., bet. tracts 39 and 40.

12.61 Intersect N. and S. sec. line, S., 18.89 chs. dist. from the ¼ sec. cor. of sec. 9.

42.61 Set an iron post, 3 ft. long, 1 in. diam., 24 ins. in the ground for angle cor. No. 2, tract 40, on S. bdy. of tract 39, with brass cap marked

TR 39	
S 9	AP 2
T8N	TR 40
R2W	

1921

Thence

South, along W. bdy. of tract 40.

12.73 Set an iron post, 3 ft. long, 1 in. diam., 24 ins. in

Chains	
	the ground for angle cor. No.3, tract 40, with brass cap marked
	S 9 | TR 40 / AP 3 T8N R2W 1921.
	Thence
	East, along S. bdy. of tract 40.
30.00	Intersect N. and S. sec. line, N. 6.50 chs. dist. from the cor. of secs. 10 and 15. At intersection
	Set an iron post, 3 ft. long, 1 in. diam., 24 ins. in the ground for angle cor. No. 4, tract 40, with brass cap marked
	Tr 40 / AP 4 S 9 | T8N | R2W 1921
	Thence
	South, along W. bdy. of tract 40, along sec. line.
6.50	The cor. of secs. 10 and 15.
8.42	The cor. of secs. 9 and 16.
16.38	Set an iron post, 3 ft. long, 1 in. diam., 24 ins. in the ground for angle cor. No. 5, tract 40, and angle cor. No. 2, tract 42, with brass cap marked
	S16 | TR 40 / AP 5 T8N | AP 2 R2W | TR 42 1921
	Thence
	S.88° 20'E., bet. tracts 40 and 42.
7.24	Intersect W. bdy. of tract 41, hereinafter described.
	Set an iron post, 3 ft. long, 1 in. diam., 24 ins. in the ground for angle cor. No. 6, tract 40, and angle cor. No. 1, tract 42, with brass cap marked
	TR 40 / AP 6 | TR 41 AP 1 TR 42 1921
	Thence

N. 17° 11'W., bet. tracts 40 and 41.

10.58 Angle cor. No. 7, tract 40, identical with angle cor. No. 2, tract 41, hereinafter described in notes of tract 41.

Thence

East, bet. tracts 40 and 41, along sec. line bet. secs. 10 and 15.

9.88 Angle cor. No. 8, tract 40 and angle cor. No. 1, tract 41, identical with the old meander cor. set by J. Troskolawski bet. secs. 10 and 15, for description see the notes of tract 41.

Thence

N. 4° 09'W., along E. bdy. of tract 40, along re-established meander line originally surveyed by J. Troskolawski.

19.17 Angle cor. No. 1, tract 40, identical with angle cor. No. 4, tract 39, place of beginning.

LATITUDES, DEPARTURES AND CLOSING ERRORS, TRACT 40.

Lines Designated	True Bearing	Dist.	Latitudes N.	Latitudes S.	Departures E.	Departures W
A.P.1 to 2,	N.89°50'W.	42.61	0.12			42.61
A.P.2 to 3,	South,	12.73		12.73		
A.P.3 to 4,	East,	30.00			30.00	
A.P.4 to 5,	South,	16.38		16.38		
A.P.5 to 6,	S.88°20'E.	7.24		.21	7.24	
A.P 6 to 7,	N.17°11'W.	10.58	10.11			3.12
A.P.7 to 8,	East,	9.88			9.88	
A.P.8 to 1,	N.4°09'W.,	19.17	19.12			1.39
Totals,			29.35	29.32	47.12	47.12
Error in lat. and dep.			29.32			
			.03			

Area of tract 40, 69.17 acres.

TRACT 41.

Lot 5, in the NW. ¼ of sec. 15, Deputy A. J. Stewart Sr. survey in 1875; selected by the C. P. R. R. Co., list 1, Feb. 4, 1884, and patented to the C. P. R. R. Co. list 39, Sept. 16, 1884.

I restore the bdy. lines of lot 5, sec. 15 as follows:-

From restored point for the meander cor., bet. secs. 15 and 22, originally set by Deputy A. J. Stewart Sr., heretofore described.

Chains

Thence with meanders through sec. 15, as established by Deputy A. J. Stewart Sr.

N. 6° E., 15.00 chs. record dist.; thence

N. 28° E., 28.45 chs. record dist.; Set temp. angle point

N. 15° W., 41.42 chs. record dist.; To point from which restored point for meander cor. bet. secs. 10 and 15, originally set by Deputy A. J. Stewart Sr., heretofore described, brs. N. 69°30'W., 4.10 chs. dist.

Thence

From the old meander cor. bet. secs. 10 and 15, originally set by Deputy J. Troskolawski, heretofore described; along side of which I set an iron post, 3 ft. long, 1 in. diam., 24 ins. in the ground for angle cor. No. 1, tract 41 and angle cor. No. 8, tract 40, with brass cap marked

TR 40	T8N
AP 8	S10
	MC
AP 1	S15
TR 41	R2W
1920	

Thence

West, bet. tracts 40 and 41, and bet. secs. 10 and 15.

9.88 Record dist. of the meander cor. set by A. J. Stewart S

Set an iron post, 3 ft. long, 1 in. diam., 24 ins. in the ground for angle cor. No. 2, tract 41, and angle cor. No. 7, tract 40, with brass cap marked

TR 40	
AP 7	AP 2
	TR 41
1920	

Thence

S. 17° 11'E., along W. bdy. of tract 41.

10.58 Angle cor. No. 6, tract 40, heretofore described.

42.61 Proportionate measurement.

Set an iron post, 3 ft. long, 1 in. diam., 24 ins. in the ground for angle cor. No. 3, tract 41, and angle cor. No. 5, tract 44, with brass cap marked

TR 44	TR 41
AP 5	AP 3
1920	

Chains	
	Thence
	S. 25° 14'W., to
0.05	Point mid-way, northing and southing in sec. 15, on meander line originally surveyed by Deputy A.J.Stewart Sr.
	Set an iron post, 3 ft. long, 1 in. diam., 24 ins. in the ground for angle cor. No. 4, tract 41; angle cor. No. 4, tract 44 and angle cor. No. 2, tract 45, with brass cap marked
	TR 44 \ TR 41 AP 4 \ AP 4 AP 2 TR 45 1920
	Thence
	East, along S. bdy. of tract 41.
4.46	Fence of the Southern Pacific Ry. Co., brs. N.3°30'E., and S.3°30'W.
5.25	Old track of the Southern Pacific Ry. Co., brs. N.3°30'E., and S.3°30'W.
6.00	Fence of the Southern Pacific Ry. Co., brs. N.3°30'E., and S.3°30'W.
8.56	Intersect meander line, originally surveyed by Deputy J. Troskolawski at point mid-way, northing and southing in sec. 15.
	Set an iron post, 3 ft. long, 1 in. diam., 24 ins. in the ground for angle cor. No. 5, tract 41, and angle cor. No. 1, tract 45, with brass cap marked
	TR 41 \ T8N AP 5 \ R2W AP 1 \ S15 TR 45 1920
	Thence
	N.26° 16'W., along E. bdy. of tract 41.
0.14	Intersect A.P. No. 2, sec. 15, on re-established meander line originally surveyed by J. Troskolawski. I mark this cor. for angle cor. No. 6, tract 41 as follows:-
	TR 41 \ T8N AP 6 \ R2W AP S15 2 1920

Chains

Thence

N. 18° W., along E. bdy. of tract 41.

6.74 Fence of Southern Pacific Ry.,C..,brs.N.3½°E., and S.3½

8.86 Old track of Southern Pacific Ry.Co., brs. N.3½°E., and S.3½°W.

10.92 Fence of Southern Pacific Ry. Co.,brs.N.3½°E.,and S.3½°

21.53 Intersect A.P. No. 3, sec. 15, on re-established meande line originally surveyed by J. Troskolawski. I mark this cor. for angle cor. No. 7, tract 41 as follows:-

TR 41 | T8N
AP 7 | R2W
AP S15
3
1920

Thence

N. 12° 38'W., along E. bdy. tract 41.

20.64 Angle cor. No. 1, tract 41, identical with angle cor. No. 8, tract 40, place of beginning.

LATITUDES, DEPARTURES AND CLOSING ERRORS, TRACT 41.

Lines Designated	True Bearing	Dist.	Latitudes N.	Latitudes S.	Departures E.	Departures W.
A.P.1 to 2,	West,	9.88				9.8
A.P.2 to 3,	S.17°11'E.,	42.61		40.71	12.59	
A.P.3 to 4,	S.25°14'W.	.05		.05		.0
A.P.4 to 5,	East,	8.56			8.56	
A.P.5 to 6,	N.26°16'W.	.14	0.13			.0
A.P 6 to 7,	N.18°W.,	21.53	20.48			6.6
A.P.7 to 1,	N.12°38'W.	20.64	20.14			4.5
Totals,			40.75	40.76	21.15	21.1
				40&75	21.12	
Error in lat. and dep.				.01	.03	

Area of tract 41, 35.38 acres.

TRACT 42, DAVID T. EDWARDS, CLAIMANT.

From angle cor. No. 1, tract 42, identical with angle cor. No. 6, tract 40; thence

N. 88° 20'W., bet. tracts 40 and 42.

7.24 Angle cor. No. 2, tract 42, identical with angle cor. No. 5, tract 40, at intersection with sec. line, S. 9.88 chs. dist. from the cor. of secs. 10 and 15.

Thence

South, along W. bdy. of tract 42, along sec. line.

Chains

7.19 Set an iron post, 3 ft. long, 1 in. diam., 24 ins. in the ground for angle cor. No. 3, tract 42, on N. bdy. of tract 43, with brass cap marked

T8N | TR 42
R2W | AP 3
S16 |
TR 43

1921

Thence

S. 87° 55'E., bet. tracts 42 and 43.

9.51 Intersect W. bdy. of tract 41.

Set an iron post, 3 ft. long, 1 in. diam., 24 ins. in the ground for angle cor. NO. 4, tract 42, and angle cor. No. 1, tract 43, with brass cap marked

TR 42
AP 4 | TR 41
AP 1
TR 43

1921

Thence

N. 17° 11'W., along W. bdy. tract 42.

7.65 Angle cor. No. 1, tract 42, identical with angle cor. No. 6, tract 40, place of beginning.

LATITUDES, DEPARTURES AND CLOSING ERRORS, TRACT 42.

Lines Designated	True Bearing	Dist.	Latitudes N.	Latitudes S.	Departures E.	Departures W.
A.P.1 to 2,	N.88°20'W.	7.24	0.21			7.24
A.P.2 to 3,	South,	7.19		7.19		
A.P.3 to 4,	S.87°55'E.	9.51		.34	9.50	
A.P.4 to 1,	N.17°11'W.	7.65	7.31			2.26
Totals,			7.52	7.53	9.50	9.50
Error in lat. and dep.				7.52 .01		

Area of tract 42, 6.03 acres.

TRACT 43, ESTATE OF PETER LOWE, CLAIMANT.

Martha Lowe, administrator.

From angle cor. No. 1, tract 43, identical with angle cor. No. 4, tract 42; thence

N. 87° 55'W., along N. bdy. of tract 43.

9.51 Angle cor. No. 3, tract 42, on sec. line S., 17.07 chs. dist. from the cor. of secs. 10 and 15.

Chains	
20.77	Set an iron post, 3 ft. long, 1 in. diam., 24 ins. in the ground for angle cor. No. 2, tract 43, with brass cap marked

T8N R2W
S16 AP 2
TR 43
1921.

Thence

S.0° 02'W., along W. bdy. of tract 43.

7.86	Set an iron post, 3 ft. long, 1 in. diam., 24 ins. in the ground for angle cor. No. 3, tract 43, on N. bdy. of tract 44, with brass cap marked

T8N
R2W TR 43
S16 AP 3
TR 44

1921

Thence

S.86° 15'E., bet. tracts 43 and 44.

11.27	Intersect N. and S. sec. line, S., 24.91 chs. dist. from the cor. of secs. 10 and 15.
23.19	Intersect W. bdy. of tract 41.

Set an iron post, 3 ft. long, 1 in. diam., 24 ins. in the ground for angle cor. No. 4, tract 43, and angle cor. No. 1, tract 44, with brass cap marked

TR 43
AP 4 TR 41
AP 1
TR 44
1921

Thence

N. 17° 11'W., bet. tracts 43 and 41.

8.18	Angle cor. No. 1, tract 43, identical with angle cor. No. 4, tract 42.

LATITUDES, DEPARTURES AND CLOSING ERRORS, TRACT 43.

Lines Designated	True Bearing	Dist.	N.	S.	E.	W.
A.P.1 to 2,	N.87°55'W.	20.77	0.75			20.7
A.P.2 to 3,	S.0°02'W.	7.86		7.86		.0
A.P.3 to 4,	S.88°15'E.	23.19		.71	23.18	
A.P.4 to 1,	N.17°11'W.	8.18	7.82			2.4
Totals,			8.57	8.57	23.18	23.1

Area of tract 43, 17.14 acres.

Chains	
	TRACT 44, MELVIN NEBEKER, CLAIMANT.
	From angle cor. No. 1, tract 44, identical with angle cor. No. 4, tract 43; thence
	N. 88° 15'W., along N. bdy. of tract 44.
11.92	Intersect N. and S. sec. line, S., 24.91 chs. dist. from the cor. of secs. 10 and 15.
23.19	Angle cor. No. 3, tract 43.
37.25	Set an iron post, 3 ft. long, 1 in. diam., 24 ins. in the ground for angle cor. No. 2, tract 44, with brass cap marked

T8N R2W
S16 | AP 2
TR 44
1921

Thence

S. 0° 02'W., along W. bdy. of tract 44.

15.90	Set an iron post, 3 ft. long, 1 in. diam., 24 ins. in the ground for angle cor. No. 3, tract 44, on N. bdy. of tract 45, with brass cap marked

T8N
R2W | TR 44
S16 | AP 3
TR 45

1921

Thence

S. 89° E., bet. tracts 44 and 45.

25.37	Intersect N. and S. sec. line bet. secs. 15 and 16, N., 33 lks. dist. from ¼ sec. cor. of sec. 15.
42.06	Intersect angle cor. No. 4, tract 44, identical with angle cor. No. 2, tract 45, and angle cor. No. 4, tract 41.

Thence

N. 25° 14'E., bet. tracts 41 and 44.

0.05	Angle cor. No. 5, tract 44, identical with angle cor. No. 3, tract 41.

Thence

N. 17° 11'W., bet. tracts 41 and 44.

16.20	Angle cor. No. 1, tract 44, identical with angle cor. No. 4, tract 43, place of beginning.

Chains

LATITUDES, DEPARTURES AND CLOSING ERRORS, TRACT 44.

Lines Designated	True Bearing	Dist.	Latitudes N.	Latitudes S.	Departures E.	Departures W.
A.P.1 to 2,	N.88°15'W.	37.25	1.14			37.23
A.P.2 to 3,	S.0°02'W.,	15.90		15.90		.01
A.P.3 to 4,	S.89°E.,	42.06		.73	42.05	
A.P.4 to 5,	N.25°14'E.	.05	.04		.02	
A.P.5 to 1,	N.17°11'W.	16.20	15.48			4.79
Totals,			16.66	16.63	42.07	42.03
			16.63		42.03	
Error in lat. and dep.			.03		.04	

Area of tract 44, 62.05 acres.

TRACT 45, P. A. NEBEKER, CLAIMANT.

From angle cor. No. 1, tract 45, identical with angle cor. No. 5, tract 41; thence

West, bet. tracts 41 and 45.

2.56 Southern Pacific RY. Co's. fence, brs. N.3½°E., and S.3

3.31 Old track of Southern Pacific Ry. Co., brs. N. 3½°E., an S.3½°W.

4.10 Southern Pacfic Ry. Co's. fence, brs. N.3½°E., and S.3½

8.56 Angle cor. No. 2, tract 45, identical with angle cor. N 4, tract 41, and angle cor. No. 4, tract 44.

Thence

N. 89° W., along N. bdy. of tract 45.

16.69 Intersect sec. line bet. secs. 15 and 16, N., 33 lks. dist. from ¼ sec. cor. of sec. 15.

42.06 Angle cor. No. 3, tract 44.

75.62 Set an iron post, 3 ft. long, 1 in. diam., 24 ins. in the ground for angle cor. No. 3, tract 45, with brass cap marked

T8N R2W

S16 | AP 3
| TR 45
1921

Thence

South, along W. bdy. of tract 45.

7.54 Intersect auxiliary meander cor. No. 2, in sec. 16. I mark this cor. for angle cor. No. 4, tract 45 and angle cor. 5, tract 48 as follows:-

CHAINS

T8N TR45
R2W AP. 4
S16
AP.5
AMC 2 TR 48
1921

Thence

S. 79° E., bet. tracts 45 and 48.

60.01 Intersect sec. line bet. secs. 15 and 16, N., 23.04 chs. dist. from the cor. of secs. 15 and 22.

80.21 In fence line of the Southern Pacific Ry. Co.

Set an iron post, 3 ft. long, 1 in. diam., 24 ins. in the ground for angle cor. No. 5, tract 45, and angle cor. No. 4, tract 48, with brass cap marked

TR 45
AP 5
AP 4
TR 48
1921

Thence

N. 3° 30'E., along S. bdy. of tract 45.

11.58 Set an iron post, 3 ft. long, 1 in. diam., 24 ins. in the ground for angle cor. No. 6, tract 45, with brass cap marked

TR 45
AP 6
1921

Thence

S.89° 34'E., along S. bdy. of tract 45.

0.76 Old track of Southern Pacific Ry. Co., brs. N.3½°E., and S.3½°W.

1.57 Fence of Southern Pacific Ry. Co., brs. N.3½°E., and S.3½°W.

9.09 Intersect re-established meander line in sec. 15, originally surveyed by J. Troskolawski.

Set an iron post, 3 ft. long, 1 in. diam., 24 ins. in the ground for angle cor. No. 7, tract 45, and angle cor. No. 1, tract 46, with brass cap marked

TR 45 T8N
AP 7 R2W
AP 1 S 15
TR 46
1921

Thence

Chains

N. 26° 16'W., along E. bdy. of tract 45.

11.23 Angle cor. No. 1, tract 45, identical with angle cor. No. 5, tract 41, place of beginning.

LATITUDES, DEPARTURES AND CLOSING ERRORS, TRACT 45.

Lines Designated	True Bearing	Dist.	Latitudes N.	Latitudes S.	Departures E.	Departures W.
A.P.1 to 2,	West,	8.56				8.56
A.P.2 to 3,	N.89°W.,	75.62	1.32			75.61
A.P.3 to 4,	South,	7.54		7.54		
A.P.4 to 5,	S.79°E.,	80.21		15.31	78.74	
A.P.5 to 6,	N.3°30'E.,	11.58	11.56		.71	
A.P.6 to 7,	S.89°34'E.,	9.69		.07	9.69	
A.P.7 to 1,	N.26°16'W.,	11.23	10.07			4.9
Totals,			22.95	22.92	89.14	89.1
			22.92			
Error in lat. and dep.			.03			

Area of tract 45, including S.P.Ry. right-of-way 122.57 acres.

Area of S. P. Ry. right- of-way, 1.55 acres.

Area of tract 45, excluding S.P.Ry. right-of-way 121.02 acres.

TRACT 46, MATHEW MADSEN, CLAIMANT.

From angle cor. No. 1, tract 46, identical with angle cor. No. 7, tract 45; thence

N.89° 34'W., bet. tracts 45 and 46.

8.12 In fence line of the Southern Pacific Ry. Co.

Set an iron post, 3 ft. long, 1 in. diam., 24 ins. in the ground for angle cor. No. 2, tract 46, with brass cap marked

TR 45
AP 2
TR 46
1921

Thence

S. 3° 35'W., along W. bdy. of tract 46 and along S. P. Ry. right-of-way.

7.73 Set an iron post, 3 ft. long, 1 in. diam., 24 ins. in the ground for angle cor. No. 3, tract 46, and angle cor. No. 2, tract 47, with brass cap marked

TR 46
AP 3
AP 2
TR 47

Chains

Thence

S. 87° 04'E., bet. tracts 46 and 47.

12.73 Intersect re-established meander line in sec. 15, originally surveyed by J. Troskolawski.

Set an iron post, 3 ft. long, 1 in. diam., 24 ins. in the ground for angle cor. No. 4, tract 46 and angle cor. No. 1, tract 47, with brass cap marked

TR 46 | T8N
AP 4 | R2W
AP 1 | S15
TR 47 | 1921.

Thence

N. 24° 49'W., along E. bdy. of tract 46.

0.05 Intersect A.P. No. 1, sec. 15, on re-established meander line originally surveyed by J. Troskolawski. I mark this cor. for angle cor. No. 5, tract 46 as follows:-

TR 46 | T8N
R2W
AP 5 | AP S15
1
1921

Thence

N. 26° 16'W., along E. bdy. of tract 46.

9.23 Angle cor. No. 1 tract 46, identical with angle cor. No. 7, tract 45, place of beginning.

LATITUDES, DEPARTURES AND CLOSING ERRORS, TRACT 46.

Lines Designated	True Bearing	Dist.	Latitudes N.	Latitudes S.	Departures E.	Departures W.
A.P.1 to 2,	N.89°34'W.	8.12	.06			8.12
A.P.2 to 3,	S.3°35'W.,	7.73		7.72		.49
A.P.3 to 4,	S.87°04'E.	12.73		.65	12.71	
A.P.4 to 5,	N.24°49'W.	.05	.05			.02
A.P.5 to 1,	N.26°16'W.	9.23	8.28			4.08
Totals,			8.39	8.37	12.71	12.71
			8.37			
Error in lat. and dep.			.02			

Area of tract 46, 8.29 acres.

TRACT 47, JOHN G. BRAEGGER Sr, CLAIMANT.

From angle cor. No. 1, tract 47, identical with angle cor. No. 4, tract 46; thence

N. 87° 04'W., bet. tracts 46 and 47.

METES AND BOUNDS SURVEY, T. 8 N., R. 2 W.

Chains	
12.73	Angle cor. No. 2, tract 47, identical with angle cor. No. 3, tract 46.
	Thence
	S. 3° 35'W., along W. bdy. of tract 47, and along S. P. Ry. right-of-way.
4.64	Set an iron post, 3 ft. long, 1 in. diam., 24 ins. in the ground for angle cor. No. 3, tract 47, and angle cor. No. 3, tract 48, with brass cap marked

TR 47
AP 3
AP 3
TR 48
1921

	Thence
	S. 83° 40'E., set. tracts 47 and 48.
5.32	Set an iron post, 3 ft. long, 1 in. diam., 24 ins. in the ground for angle cor. No. 4, tract 47, and angle cor. No. 2, tract 48, with brass cap marked

TR 47
AP 4
AP 2
TR 48
1921

	Thence
	S. 81° 30'E.,
10.67	Intersect re-established meander line in sec. 15, originally surveyed by J. Troskolawski.
	Set an iron post, 3 ft. long, 1 in. diam., 24 ins. in the ground for angle cor. No. 5, tract 47, and angle cor. No. 1, tract 48, with brass cap marked

TR 47 \ T8N
AP 5 \ R2W
AP 1 \ S15
TR 48 \

1921

	Thence
	N. 24° 40' W., along E. bdy. of tract 47.
6.77	Angle cor. No. 1, tract 47, identical with angle cor. No. 4, tract 46, place of beginning.

Chains

LATITUDE, DEPARTURES AND CLOSING ERRORS, TRACT 47.

Lines Designated	True Bearing	Dist.	Latitudes N.	Latitudes S.	Departures E.	Departures W.
A.P.1 to 2,	N.87°04'W.	12.73	0.65			12.71
A.P.2 to 3,	S.3°35'W.	4.64		4.63		.29
A.P.3 to 4,	S.83°40'E.	5.32		.59	5.29	
A.P.4 to 5,	S.81°30'E.	10.67		1.58	10.55	
A.P.5 to 1,	N.24°40'W.	6.77	6.15			2.84
Totals,			6.80	6.80	15.84	15.84

Area of tract 47, 7.40 acres.

TRACT 48, PRIOR FACER, CLAIMANT.

From angle cor. No. 1, tract 48, identical with angle cor. No. 5, tract 47; thence

N. 81° 30'W., bet. tracts 47 and 48.

10.67 Angle cor. No. 2, tract 48, identical with angle cor. No. 4, tract 47.

Thence

N. 83° 40'W.,

5.32 Angle cor. No. 3, tract 48, identical with angle cor. No. 3, tract 47.

Thence

N. 61° 45'W., across right-of-way of S.P.Ry. Co.

0.83 Old track of Southern Pacific Ry. Co.

1.69 In fence line of S. P. Ry. Co.

Angle cor. No. 4, tract 48, identical with angle cor. No. 5, tract 45.

Thence

N. 79° W., bet. tracts 45 and 48.

20.20 Intersect sec. line bet. secs. 15 and 16, N., 23.04 chs. dist. from the cor. of secs. 15 and 22.

80.21 Angle cor. No. 5, tract 48, identical with angle cor. No. 4, tract 45, and auxiliary meander cor. No. 2, sec. 16.

Thence

S. 35° E., along W. bdy. of tract 48, along meander line.

14.47 Set an iron post, 3 ft. long, 1 in. diam., 24 ins. in the ground for angle cor. No. 6, tract 48, with brass

Chains

cap marked

TR 48
AP 6
S16
T8N
R2W
1921

Thence

S. 79° 02'E., along S. bdy. of tract 48.

51.55 Intersect sec. line bet. secs. 15 and 16, N., 12.85 chs dist. from the cor. of secs. 15 and 22.

71.13 Fence of Southern Pacific Ry. Co., brs. N.3½°E., and S. 3½°W., on a curve.

71.90 Old track of S. P. Ry. Co.

72.63 Fence of S.P.Ry. Co., brs. N.3½°E., and East. Old gravel pit to the S.

75.25 Set an iron post, 3 ft. long, 1 in. diam., 24 ins. in the ground for angle cor. No. 7, tract 48, and angle cor. No. 2, tract 49, with brass cap marked

TR 48
AP 7
AP 2
TR 49
1921

Cor. stands on E. edge of gravel pit, brs. N. and S.
Thence

S. 80° 26' E.,

19.30 Intersect re-established meander line in sec. 15, originally surveyed by J. Troskolawski.

Set an iron post, 3 ft. long, 1 in. diam., 24 ins. in the ground for angle cor. No. 8, tract 48, and angle cor. No.1, tract 49, with brass cap marked

TR 48 T8N
AP 8 R2W
AP 1 S15
TR 49
1921

Thence

N. 24° 40'W., along E. bdy. of tract 48.

18.20 Angle cor. No. 1, tract 48, identical with angle cor. No.5, tract 47, place of beginning.

Chains

LATITUDES, DEPARTURES AND CLOSING ERRORS, TRACT 48.

Lines Designated	True Bearing	Dist.	Latitudes N.	Latitudes S.	Departures E.	Departures W.
A.P.1 to 2,	N.81°30'W.	10.67	1.58			10.55
A.P. 2 to3,	N.83°40'W.	5.32	.59			5.29
A.P.3 to 4,	N.61°45'W.	1.69	.80			1.49
A.P.4 to 5,	N.79°W.,	80.21	15.30			78.74
A.P.5 to 6,	S. 35°E.,	14.47		11.85	8.30	
A.P.6 to 7	S.79°02'E.	75.25		14.31	73.88	
A.P.7 to 8,	S.80°26'E.,	19.30		3.21	19.03	
A.P.8 to 1,	N.24°49'W.	12.20	11.07			5.18
Totals,			29.34	29.37	101.21	101.19
Error in lat. and dep.				29.34	101.19	
				.03	.02	

Area of tract 48, including S.P.Ry. right-of-way

96.08 acres.

Area of S.P.Ry. right-of-way, 1.48 acres.

Area of tract 48, excluding S.P.Ry. right-of-way,

94.60 acres.

TRACT 49, ESTATE OF MATHEW W. DALTON, CLAIMANT.

Benj. C. Call, executor of Estate.

From angle cor. No. 1, tract 49, identical with angle cor. No. 8, tract 48; thence

N. 80° 26'W., bet. tracts 48 and 49.

19.30 Angle cor. No. 2, tract 49, identical with angle cor. No. 7, tract 48.

Thence

N. 79° 02'W.,

2.62 Fence of Southern Pacific Ry. Co., brs. N.3½°E., and S.3½°W

3.35 Old track of S.P.Ry. Co., brs. N.3½°E., and S.3½°W.

4.12 Fence of S.P.Ry. Co., brs. N.3½°E., and S.3½°W.

23.70 Intersect sec. line bet. secs. 15 and 16, N., 12.85 chs. dist. from the cor. of secs. 15 and 22.

46.17 Set an iron post, 3 ft. long, 1 in. diam., 24 ins. in the ground for angle cor. No. 3, tract 49, on S. bdy. of tract 48, with brass cap marked

TR 48
S16 | AP 3
T8N | TR 49
R2W
1921

Thence

Chains	
	South, along W. bdy. of tract 49.
12.07	Set an iron post, 3 ft. long, 1 in. diam., 24 ins. in the ground for angle cor. No. 4, tract 49, on N. bdy. of tract 50, with brass cap marked T8N R2W S16 | TR 49 AP 4 TR 50 1921
	Thence
	S. 86° 30'E., bet. tracts 49 and 50.
12.65	Set an iron post, 3 ft. long, 1 in. diam., 24 ins. in the ground for angle cor. No. 5, tract 49, and angle cor. No. 2, tract 50, with brass cap marked TR 49 AP5 AP2 TR 50 1921
	Thence
	S. 80° 49'E., bet. tracts 49 and 50.
9.58	Intersect sec. line bet. secs. 15 and 16, N., 2.73 chs. dist. from the cor. of secs. ~~16~~ 15 and ~~21~~ 22.
12.16	Set an iron post, 3 ft. long, 1 in. diam., 24 ins. in the ground for angle cor. No. 6, tract 49, and angle cor. No. 1, tract 50, with brass cap marked TR 49 AP 1 | AP 6 TR50 1921
	Thence
	S. 5° W., bet. tracts 49 and 50.
1.30	Set an iron post, 3 ft. long, 1 in. diam., 24 ins. in the ground for angle cor. No. 7, tract 49, and angle cor. No. 8, tract 50, with brass cap marked TR 50 AP 8 | TR 49 AP 7 1921
	Thence
	S.48° 37' W., bet. tracts 49 and 50.

Chains	
1.56	Intersect sec. line bet. secs. 15 and 22, E., 1.27 chs. dist. from the cor. of secs. 15 and 22.
1.85	Set an iron post, 3 ft. long, 1 in. diam., 24 ins. in the ground for angle cor. No. 8, tract 49, and angle cor. No. 7, tract 50, with brass cap marked TR 50 AP 7 AP 8 TR 49 1921
	Thence
	S. 71° 25'W., bet. tracts 49 and 50.
1.10	Intersect sec. line bet. secs. 21 and 22, S., 11 lks. dist. from the cor. of secs. 16 and 21.
11.41	Set an iron post, 3 ft. long, 1 in. diam., 24 ins. in the ground for angle cor. No. 9, tract 49, and angle cor. No. 6, tract 50, with brass cap marked TR 50 AP 6 AP 9 TR 49 1921
	Thence
	N. 86° 30'W., bet. tracts 49 and 50.
12.32	Set an iron post, 3 ft. long, 1 in. diam., 24 ins. in the ground for angle cor. No. 10, tract 49, and on S. bdy. of tract 50, with brass cap marked TR 50 T8N | AP 10 R2W | TR 49 S21 | 1921
	Thence
	South, along W. bdy. of tract 49.
9.82	Set an iron post, 3 ft. long, 1 in. diam., 24 ins. in the ground for angle cor. No. 11, tract 49, on N. bdy. of tract 56, with brass cap marked T8N R2W | TR 49 S21 | AP 11 TR 56 1921
	Thence

Chains	
	S. 87° 29'E., bet. tracts 49 and 56.
22.08	Intersect sec. line bet. secs. 21 and 22, S. 13.42 chs. dist., from the cor. of secs. 16 and 21.
23.14	Set an iron post, 3 ft. long, 1 in. diam., 24 ins. in the ground for angle cor. No. 12, tract 49, and angle cor. No. 9, tract 56, with brass cap marked TR 49 AP 12 AP 9 TR 56 1921
	Thence
	S. 54° 30'E., bet. tracts 49 and 56.
1.21	Set an iron post, 3 ft. long, 1 in. diam., 24 ins. in the ground for angle cor. No. 13, tract 49 and angle cor. No. 8, tract 56, with brass cap marked TR 49 AP 13 AP 8 TR 56 1921
	Thence
	N. 87° 45'E., bet. tracts 49 and 56.
1.35	Set an iron post, 3 ft. long, 1 in. diam., 24 ins. in the ground for angle cor. No. 14, tract 49, and angle cor. No. 7, tract 56, with brass cap marked TR 49 AP 14 AP 7 TR 56 1921
	Thence
	N. 42° 30'E., bet. tracts 49 and 56.
1.53	Set an iron post, 3 ft. long, 1 in. diam., 24 ins. in the ground for angle cor. No. 15, tract 49, and angle cor. No. 6, tract 56, with brass cap marked TR 49 AP 15 AP 6 TR 56 1921
	Thence

Chains

S. 86° E., bet. tracts 49 and 56.

1.10 Set an iron post, 3 ft. long, 1 in. diam., 24 ins. in the ground for angle cor. No. 16, tract 49, and angle cor. No. 5, tract 56, with brass cap marked

TR 49
AP 16

AP 5
TR 56
1921

Thence

S. 65° E., bet. tracts 49 and 56.

2.49 Set an iron post, 3 ft. long, 1 in. diam., 24 ins. in the ground for angle cor. No. 17, tract 49, and angle cor. No. 4, tract 56, with brass cap marked

TR 49
AP 17

AP 4
TR 56
1921

Thence

S. 89° 45' E., bet. tracts 49 and 56.

1.85 Set an iron post, 3 ft. long, 1 in. diam., 24 ins. in the ground for angle cor. No. 18, tract 49, and angle cor. No. 3, tract 56, with brass cap marked

TR 49
AP 18

AP 3
TR 56
1921

Thence

S. 47° E., bet. tracts 49 and 56.

1.05 Point for angle cor. No. 19, tract 49 and angle cor. No. 2, tract 56, falls in center of Willow Creek.

At point 15 lks. S. of true cor. point.

Set an iron post, 3 ft. long, 1 in. diam., 24 ins. in the ground for witness cor. to angle cor. No. 19, tract 49, and angle cor. No. 2, tract 56, with brass cap marked

W C
TR 49
AP 19

AP 2
TR 56
1921

Chains	
	From true point for angle cor. No. 19 tract 49, and angle cor. No. 2, tract 56, the division line follo the center of Willow Creek. I therefore follow along bank of Willow Creek on off-set line as follows:-
	From witness cor. to angle cor. No. 19 tract 49, and angle cor. No. 2, tract 56; thence
	S. 60° E., along bank of Willow Creek on off-set line.
2.00	Center of Willow Creek brs. N.30°E., 50 lks. dist.
3.50	Center of Willow Creek brs. N.30°E., 17 lks. dist.
4.20	Center of Willow Creek brs. N.30°E., 60 lks. dist.
5.36	On bank of Willow Creek, S.5°20'W, 20 lks. from center.
	Set an iron post, 3 ft. long, 1 in. diam., 24 ins. in the ground for witness cor. to angle cor. No. 20, tra 49, angle cor. No. 1, tract 56 and angle cor. No. 16, tract 55, with brass cap marked

W C
TR 49
AP 20

AP 1 | AP 16
TR 56 | TR 55
1921

	Thence
	S. 51° 35'E., along bank of Willow Creek on offset line
2.42	On bank of Willow Creek, S ., 20 lks. from center
	Set an iron post, 3 ft. long, 1 in. diam., 24 ins. in the ground for witness cor. to angle cor. No. 21, tract 49, and angle cor. No. 15, tract 55, with brass cap marked

W C
TR 49
AP 21

AP 15
TR 55
1921

	Thence
	N. 69°31'E., along bank of Willow Creek, on offset line
0.69	On bank of Willow Creek, SE., 25 lks. from center.
	Set an iron post, 3 ft. long, 1 in. diam., 24 ins. in the ground for witness cor. to angle cor. No. 22,

tract 49, and angle cor. No. 14, tract 55, with brass cap marked

WC TR 49
AP 22
AP14
TR 55
1921

Thence

North, along bank of Willow Creek, on offset line.

0.83 On bank of Willow Creek, E., 30 lks. and S. 30 lks. from center of creek.

Set an iron post, 3 ft. long, 1 in. diam., 24 ins. in the ground for witness cor. to angle cor. No. 23, tract 49, and angle cor. No. 13, tract 55, with brass cap marked

TR 49
WC
AP 23
AP 13
TR 55
1921

Thence

S. 80° E., along bank of Willow Creek, on offset line.

3.76 On bank of Willow Creek, in fence of Southern Pacific Ry. Co's. fence, 15 lks. S. of the center of creek.

Set an iron post, 3 ft. long, 1 in. diam., 24 ins. in the ground for witness cor. to angle cor. No. 24, tract 49, and angle cor. No. 12, tract 55, with brass cap marked

W C
TR 49
AP 24
AP 12
TR 55
1921

Thence

S. 52° 30'E., across right-of-way of S.P.Ry.

1.16 Old track of S.P.Ry. Co., brs. N.10°W., and S.10°E

2.29 On bank of Willow Creek, S., 20. lks. from center of creek and in fence of S. P. Ry.

Set an iron post, 3 ft. long, 1 in. diam., 24 ins. in the ground for witness cor. to angle cor. No. 25,

Chains

tract 49, and angle cor. No. 11, tract 55, with brass cap marked

W C
TR 49
AP 25

AP 11
TR 55
1921

Thence

N. 53° 30'E., along bank of Willow Creek, on offset line

2.30 On bank of Willow Creek, S., 25 lks. from center

Set an iron post, 3 ft. long, 1 in. diam., 24 ins. in the ground for witness cor. to angle cor. No. 26, tract 49, and angle cor. No. 10, tract 55, with brass cap marked

W C
TR 49
AP 26

AP 10
TR 55
1921

Thence

S. 79° 30'E., along bank of Willow Creek, on offset line

0.90 On bank of Willow Creek, S., 25 lks. from center

Set an iron post, 3 ft. long, 1 in. diam., 24 ins. in the ground for witness cor. to angle cor. No. 27, tract 49, and angle cor. No. 9, tract 55, with brass cap marked

W C
TR 49
AP 27

AP 9
TR 55
1921

Thence

S. 30°E., along bank of Willow Creek, on offset line.

1.07 On bank of Willow Creek, SW., 25 lks. from center

Set an iron post, 3 ft. long, 1 in. diam., 24 ins. in the ground for witness cor. to angle cor. No. 28, tract 49, and angle cor. No. 8, tract 55, with brass cap marked

Chains

TR 49
AP 28 WC
AP 8
TR 55
1921

Thence, offset NE., to

0.25 True point for angle cor. No. 28, tract 49, and angle cor. No. 8, tract 55. Division line bet. tract 49 and tract 55 leaves Willow creek; thence

S. 86° 39'E., bet. tracts 49 and 55.

1.82 Set an iron post, 3 ft. long, 1 in. diam., 24 ins. in the ground for angle cor. No. 29, tract 49; angle cor. No. 7, tract 55 in conflict with tract 54, and angle cor. No. 5, tract 54 in conflict with tract 55, and angle cor. No. 7, tract 53, with brass cap marked

TR 49 | TR 53
AP 29 | AP. 7

AP 7 AP 5
TR 55 TR 54
1921

Thence

N. 2° 25' W., bet. tracts 49 and 53.

2.37 Set an iron post, 3 ft. long, 1 in. diam., 24 ins. in the ground for angle cor. No. 30, tract 49, and angle cor. No. 6, tract 53, with brass cap marked

TR 49
AP 30 AP 6
TR 53
1921

Thence

N. 80° 35'E., bet. tracts 49 and 53.

3.20 Set an iron post, 3 ft. long, 1 in. diam., 24 ins. in the ground for angle cor. No. 31, tract 49, and angle cor. No. 5, tract 53, with brass cap marked

TR 49
AP 31

AP 5
TR 53
1921

Thence

N. 76° E., bet. tracts 49 and 53.

1.74 Set an iron post, 3 ft. long, 1 in. diam., 24 ins. in the ground for angle cor. No. 32, tract 49, and angle cor. No. 4, tract 53, with brass cap marked

Chains	
	TR 49 AP 32 AP 4 TR 53 1921
	Thence
	S.76° E., bet. tracts 49 and 53.
3.05	Set an iron post, 3 ft. long, 1 in. diam., 24 ins. in the ground for angle cor. No. 33, tract 49, and angle cor. No. 3, tract 53, with brass cap marked
	TR 49 AP 33 AP 3 TR 53 1921
	Thence
	S. 64° 45'E., bet. tracts 49 and 53.
2.43	Set an iron post, 3 ft. long, 1 in. diam., 24 ins. in the ground for angle cor. No. 34, tract 49, and angle cor. No. 2, tract 53, with brass cap marked
	TR 49 AP 34 AP 2 TR 53 1921
	Thence
	N.86° 58'E., bet. tracts 49 and 53.
3.03	Set an iron post, 3 ft. long, 1 in. diam., 24 ins. in the ground for angle cor. No. 35, tract 49, and angle cor. No. 1, tract 53, and angle cor. No. 5, tract 52, with brass cap marked
	TR 49 AP 35 AP 1 TR 53 | AP 5 TR 52 1921
	Thence
	S. 74° 30'E., bet. tracts 49 and 52.
1.21	Set an iron post, 3 ft. long, 1 in. diam., 24 ins. in the ground for angle cor. No. 36, tract 49, and angle cor. No. 4, tract 52, with brass cap marked
	TR 49 AP 36 AP 4 TR 52 1921

Thence

N. 64° 45'E., bet. tracts 49 and 52.

1.48 Set an iron post, 3 ft. long, 1 in. diam., 24 ins. in the ground for angle cor. No. 37, tract 49, and angle cor. No. 3, tract 52 point of conflict with tract 51, with brass cap marked

TR 49
AP 37

AP 3 | TR 51
TR 52

1921

Thence

N.1° 00'W., bet. tracts 49 and 51.

16.58 Set an iron post, 3 ft. long, 1 in. diam., 24 ins. in the ground for angle cor. No. 38, tract 49, and angle cor. No. 3, tract 51, with brass cap marked

TR 49 / TR 51
AP 38 / AP 3

1921

Thence

N. 20° 15'E., bet. tracts 49 and 51

0.36 Set an iron post, 3 ft. long, 1 in. diam., 24 ins. in the ground for angle cor. No. 39, tract 49, and angle cor. No. 2, tract 51, with brass cap marked

TR 49 / TR 51
AP 39 / AP 2

1921

Thence

N. 0° 25'E., bet. tracts 49 and 51.

1.37 Intersect sec. line bet. secs. 15 and 22, E., 90 lks. dist. from ¼ sec. cor. bet. secs. 15 and 22.

3.77 Intersect re-established meander line in sec. 15, originally surveyed by J. Troskolawski.

Set an iron post, 3 ft. long, 1 in. diam., 24 ins. in the ground for angle cor. No. 40, tract 49, and angle cor. No. 1, tract 51, with brass cap marked

T8NR2W
S15

TR 49 | AP1
AP 40 | TR51

1921

Chains

Thence

N. 24° 49'W.,

2.98 Angle cor. No. 1, tract 49, identical with angle cor. No. 8, tract 48, place of beginning.

LATITUDES, DEPARTURES AND CLOSING ERRORS, TRACT 49.

Lines Designated	True Bearings	Dist. Chs.	Latitudes N Chs.	Latitudes S Chs.	Departures E Chs.	Departures W Chs.
AP.1 to 2	N.80°26'W.,	19.30	3.21			19.03
AP.2 to 3	N.79°02'W.	46.17	8.78			45.33
AP.3 to 4	South	12.07		12.07		
AP.4 to 5	S.86°30'E	12.65		.77	12.63	
AP.5 to 6	S.80°49'E	12.16		1.94	12.00	
AP.6 to 7	S.5°W.,	1.30		1.30		0.11
AP.7 to 8	S.48°37'W	1.85		1.22		1.39
AP.8 to 9	S.71°25'W	11.41		3.64		10.82
AP.9 to 10	N.86°30'W	12.32	.75			12.30
AP.10 to 11	South	9.82		9.82		
AP.11 to 12	S.87°29'E.	23.14		1.02	23.12	
AP.12 to 13	S.54°30'E	1.21		.70	.98	
AP.13 to 14	N.87°45'E	1.35	.05		1.35	
AP.14 to 15	N.42°30'E	1.53	1.13		1.03	
AP.15 to 16	S. 86°E.	1.10		.08	1.10	
AP.16 to 17	S. 65°E	2.40		1.01	2.17	
AP.17 to 18	S.89°45'E	1.85		.01	1.85	
AP.18 to 19	S. 47°E	1.05		.72	.77	
AP.19 to WC	South	.15		.15		
WC.19 to 20	S. 60°E	5.36		2.68	4.64	
WC.20 to 21	S.51°35'E	2.42		1.50	1.89	
WC.21 to 22	N.69°31'E	.69	.24		.65	
WC.22 to 23	North	.83	.83			
WC.23 to 24	S. 80°E	3.76		.65	3.70	
WC.24 to 25	S.52°30'E	2.29		1.39	1.82	
WC,25 to 26	N.53°30'E.	2.30	1.37		1.85	
WC.26 to 27	S.79°30'E	.90		.16	.88	
WC.27 to 28	S. 30°E	1.07		.93	.53	
WC. to AP28	N.45°E.	.25	.18		.18	
AP.28 to 29	S.86°39'E	1.82		.11	1.82	
AP.29 to 30	N.2°25'W.	2.37	2.37			.10
AP.30 to 31	N.80°35'E	3.20	.52		3.16	
AP.31 to 32	N. 76°E	1.74	.42		1.69	
AP.32 to 33	S.76°E	3.05		.74	2.96	
AP.33 to 34	S.64°45'E	2.43		1.03	2.20	
AP.34 to 35	N.86°50'E	3.03	.16		3.03	
AP.35 to 36	S.74°30'E	1.21		.32	1.16	
AP.36 to 37	N.64°45'E	1.48	.63		1.34	
AP.37 to 38	N. 1°W.	16.58	16.58			.29
AP.38 to 39	N.20°15'E	.36	.34		.12	
AP.39 to 40	N.0°25'E	3.77	3.77		.03	
AP.40 to 1	N.24°49'W	2.98	2.70			1.25
Totals			44.03	43.96	90.65	90.62
			43.96		90.62	
Error in lat. and dep.			.07		.03	

Area of Tr. 49, including S.P.RY. right-of-way, and area bet. offset line and Willow cr. 160.13 acs

Area of S. P. Ry. right-of-way, 6.88 acs

Area of Tr. 49, excluding area bet. offset line and Willow creek (48 acs.) and the S.P.Ry. right-of-way 152.77 acs

Chains

TRACT 50, SAMUEL N. COOK, CLAIMANT.

From angle cor. No. 1, tract 50, identical with angle cor. No. 6, tract 49; thence

N. 80° 49'W., bet. tracts 49 and 50.

2.58 Intersect sec. line bet. secs. 15 and 16, N., 8.73 chs. dist. from the cor. of secs. 16 and 21.

12.16 Angle cor. No. 2, tract 50, identical with angle cor. No. 5, tract 49.

Thence

N. 86° 30'W., along N. bdy. of tract 50.

12.65 Angle cor. No. 4, tract 49.

35.61 Intersect meander line of the Great Salt Lake in sec. 16.

Set an iron post, 3 ft. long, 1 in. diam., 24 ins. in the ground for angle cor. No. 3, tract 50, with brass cap marked

T8N
R2W
S16
AP 3
TR 50
1921

Thence

South, along W. bdy. of tract 50, and along meander line.

6.89 Intersect meander cor. for fractional secs. 16 and 21.

I mark this cor. for angle cor. No. 4, tract 50 as follows

T8N
S16
AP 4
MC TR 50
S21
R2W
1921

Thence

S. 2° 49'E., along meander line.

1.25 Set an iron post, 3 ft. long, 1 in. diam., 24 ins. in the ground for angle cor. No. 5, tract 50, with brass cap marked

TR 50
AP 5
S21
T8N
R2W
1921

Thence

Chains	
	S. 86° 30'E., along S. bdy. of tract 50.
22.92	Angle cor. No. 10, tract 49.
35.24	Angle cor. No. 6, tract 50, identical with angle cor. No. 9, tract 49.
	Thence
	N. 71° 25'E., bet. tracts 49 and 50.
10.31	Intersect sec. line bet. secs. 21 and 22, S., 11 lks. dist. from the cor. of secs. 16 and 21.
11.41	Angle cor. No. 7, tract 50, identical with angle cor. No. 8, tract 49.
	Thence
	N. 48° 37'E., bet. tracts 49 and 50.
0.29	Intersect sec. line bet. secs. 15 and 22, E., 1.27 chs. dist. from the cor. of secs. 15 and 22.
1.85	Angle cor. No. 8, tract 50, identical with angle cor. No. 7, tract 49.
	Thence
	N. 5° E., bet. tracts 49 and 50.
1.30	Angle cor. No. 1, tract 50, identical with angle cor. No. 6, tract 49, place of beginning.

LATITUDES, DEPARTURES AND CLOSING ERRORS, TRACT 50.

Lines Designated	True Bearing	Dist.	Latitudes N.	Latitudes S.	Departures E.	Departures W.
AP.1 to 2,	N.80°49'W.	12.16	1.94			12.0
AP.2 to 3,	N.86°30'W.	35.61	2.17			35.5
AP.3 to 4,	South,	6.89		6.89		
AP.4 to 5,	S.2°49'E.	1.25		1.25	.06	
AP.5 to 6,	S.86°30'E.	35.24		2.15	35.17	
AP.6 to 7,	N.71°25'E.	11.41	3.64		10.81	
AP.7 to 8,	N.48°37'E.	1.85	1.22		1.39	
AP.8 to 1,	N. 5° E.,	1.30	1.30		.11	
Totals,			10.27	10.29	47.54	47.5
				10.27		
Error in lat. and dep.				.02		

Area of tract 50, 34.80acres.

TRACT 51, ABIGAIL ZUNDEL, CLAIMANT.

From angle cor. No. 1, tract 51, identical with angle cor. No. 40, tract 49; thence

S. 0° 25' W., bet. tracts 49 and 51.

Chains	
2.40	Intersect sec. line bet. secs. 15 and 22, E., 90 lks. dist. from the ¼ sec. cor. bet. secs. 15 and 22.
3.77	Angle cor. No. 2, tract 51, identical with angle cor. No. 39, tract 49.
	Thence
	S. 20° 15'W., bet. tracts 49 and 51.
0.36	Angle cor. No. 3, tract 51, identical with angle cor. No. 38, tract 49.
	Thence
	S. 1° E., along W. bdy. of tract 51.
16.58	Angle cor. No. 37, tract 49, and angle cor. No. 3, tract 52. Point of conflict of tracts 51 and 52.
	On same line through tract 52, continuous measurement.
20.90	Set an iron post, 3 ft. long, 1 in. diam., 24 ins. in the ground for angle cor. No. 4, tract 51, angle cor. No. 7, tract 52 in conflict with tract 51; and angle cor. No. 3, tract 58, with brass cap marked

TR 52
AP7 | TR 51
AP 4
AP 3
TR 58
1921

	Thence
	N. 79° 30'E., along S. bdy. of tracts 51 and 52.
4.28	Set an iron post, 3 ft. long, 1 in. diam., 24 ins. in the ground for angle cor. No. 5, tract 51, angle cor. No. 8, tract 52 in conflict with tract 51, and angle cor. No. 2, tract 58, with brass cap marked

TR 52 TR 51
AP 8 AP 5
AP 2
TR 58
1921

	Thence
	N. 88° E., along S. bdy. of tracts 51 and 52.
3.27	Intersect re-established meander line in sec. 22, originally surveyed by J. Troskolawski.
	Set an iron post, 3 ft. long, 1 in. diam., 24 ins. in

Chains

the ground for angle cor. No. 6, tract 51, angle cor. No. 9, tract 52 in conflict with tract 51, and angle cor. No. 1, tract 58, with brass cap marked

```
TR 51
AP 6   T8N
TR 52  R2W
AP 9    S22
   AP 1
  TR 58
     1921
```

Thence

N. 16° 57'W., along E. bdy. of tracts 51 and 52.

2.40 Point for angle cor. No. 1, tract 52, point of conflict with tract 51.

Continue on same line along E. bdy. of tract 51.

22.60 Intersect re-established meander cor. bet. secs. 15 and 22, originally set by J. Troskolawski. I mark this cor for angle cor. No. 7, tract 51 as follows:-

```
        T8N
        S15
TR51    RES
AP 7    MC
        S22
        R2W
      1921
```

Thence

N. 24° 49'W., along E. bdy. of tract 51.

2.69 Angle cor. No. 1, tract 51, identical with angle cor. No. 40, tract 49, place of beginning.

LATITUDES, DEPARTURES AND CLOSING ERRORS, TRACT 51.

Lines Designated	True Bearing	Dist.	Latitudes N.	Latitudes S.	Departures E.	Departures W.
AP.1 to 2,	S.0°25'W.	3.77		3.77		.03
AP.2 to 3,	S.20°15'W.	.36		.34		0.12
AP.3 to 4,	S. 1° E.,	20.90		20.90	.37	
AP.4 to 5,	N.79°30'E.	4.28	0.78		4.21	
AP.5 to 6,	N. 88°E.,	3.27	.11		3.27	
AP.6 to 7,	N.16°57'W.	22.66	21.68			6.60
AP. 7 to 1	N.24°49'W.	2.69	2.44			1.13
Totals,			25.01	25.01	7.85	7.85
						7.85
Error in lat. and dep.						.00

Area of tract 51 including conflict with tract 52, 9.83 acres.

Area in conflict with tract 52, 1.77 acres.

Area of tract 51 excluding conflict of tract 52, 8.06 acres.

TRACT 52.

CLAIMANTS, RACHEL MORGAN, APPOLLAS TAYLOR, L. C. BRUNKER, JOSEPH H. MASON, JOHN T. KUNZLER AND R. E. DAVIS.

At point on re-established meander line in sec. 22, N. 16° 57'W., 2.40 chs. dist. from angle cor. No.1, tract 58, which is point of conflict with tracts 51 and 52.

Set an iron post, 3 ft. long, 1 in. diam., 24 ins. in the ground for angle cor. No. 1, tract 52, with brass cap marked

TR 51 | T8N
R2W
TR52 | S22
AP 1
1921

Thence

S. 82° W., along N. bdy. of tract 52, through tract 51.

5.00 Set an iron post, 3 ft. long, 1 in. diam., 24 ins. in the ground for angle cor. No. 2, tract 52 in tract 51, with brass cap marked

TR 51

AP 2 TR. 52

1921

Thence

N. 45° 25'W., along N. bdy. tract 52, through tract 51.

2.63 Angle cor. No. 3, tract 52, point of conflict with tract 51, and angle cor. No. 37, tract 49,

Thence

S. 64° 45'W., bet. tracts 49 and 52.

1.48 Angle cor. No. 4, tract 52, identical with angle cor. No. 36, tract 49.

Thence

N. 74° 30'W., bet. tracts 49 and 52.

1.21 Angle cor. No. 5, tract 52, identical with angle cor. No. 35, tract 49, and angle cor. No. 1, tract 53.

Thence

S. 14° 25'W., bet. tracts 52 and 53.

Chains

6.25 Set an iron post, 3 ft. long, 1 in. diam., 24 ins. in the ground for angle cor. No. 6, tract 52, angle cor. No. 13, tract 53, and angle cor. No. 4, tract 58, wit brass cap marked

TR 53 TR 52
AP 13 AP 6

TR 58AP 4

1921

Thence

N. 63° 39'E., bet. tracts 52 and 58.

4.63 Angle cor. No. 7, tract 52, identical with angle cor. No. 4, tract 51 in conflict with tract 52, and identical with angle cor. No. 3, tract 58.

Thence

N. 79° 30'E., along S. bdy. of tracts 51 and 52.

4.28 Angle cor. No. 8 tract 52, and angle cor. No. 5, tract 51, identical with angle cor. No. 2, tract 58.

Thence

N. 88° E., along S. bdy. of tracts 51 and 52.

3.27 Angle cor. No. 9, tract 52 and angle cor. No. 6, tract 51, identical with angle Cor. No. 1, tract 58.

Thence

N. 16° 57'W., along E. bdy. of tracts 52 and 51.

2.40 Angle cor. No.1,tract 52, point of conflict with tract 5

LATITUDES, DEPARTURES AND CLOSING ERRORS, TRACT 52.

Lines Designated	True Bearing	Dist.	Latitudes N.	Latitudes S.	Departures E.	Departures W.
AP.1 to 2,	S. 82°W.	5.00		0.70		4.95
AP.2 to 3,	N.45°25'W.	2.63	1.85			1.87
AP.3 to 4,	S.64°45'W.	1.48		.63		1.34
AP.4 to 5,	N.74°30'W.	1.21	.32			1.17
AP.5 to 6,	S.14°25'W.	6.25		6.05		1.56
AP.6 to 7,	N.63°39'E.	4.63	2.05		4.15	
AP.7 to 8,	N.79°30'E.	4.28	.78		4.21	
AP.8 to 9,	N. 88°E.,	3.27	.11		3.27	
A.P9 to 1,	N.16°57'W.	2.40	2.30			.70
Totals,			7.41	7.38	11.63	11.59
			7.38		11.59	
Error in lat. and dep.			.03		.04	

Area of tract 52 including conflict of Tr. 51, 3.31 acs.

Area in conflict with tract 51, 1.77 acs.

Area of tract 52,excluding conflict of Tr. 51, 1.54 acs.

CHAINS	
	TRACT 53, JOSEPH H. MASON, CLAIMANT.
	From angle cor. No. 1, tract 53, identical with angle cor. No. 5, tract 52 and angle cor. No. 35, tract 49.
	Thence
	S. 86° 58'W., bet. tracts 53 and 49.
3.03	Angle cor. No. 2, tract 53, identical with angle cor. No. 34, tract 49.
	Thence
	N. 64° 45'W., bet. tracts 53 and 49.
2.43	Angle cor. No. 3, tract 53, identical with angle cor. No. 33, tract 49.
	Thence
	N. 76° W., bet. tracts 53 and 49.
3.05	Angle cor. No. 4, tract 53, identical with angle cor. No. 32, tract 49.
	Thence
	S. 76° W., bet. tracts 53 and 49.
1.74	Angle cor. No. 5, tract 53, identical with angle cor. No. 31, tract 49.
	Thence
	S. 80° 35'W., bet. tracts 53 and 49.
3.20	Angle cor. No. 6, tract 53, identical with angle cor. No. 30, tract 49.
	Thence
	S. 2° 25'E., bet. tracts 53 and 49.
2.37	Angle cor. No. 7, tract 53, identical with angle cor. 29, tract 49; angle cor. No. 7, tract 55 and angle cor. No. 5, tract 54; tracts 54 and 55 in conflict.
	Thence
	S. 58° 35'E., along S. bdy. of tract 53.
1.81	Set an iron post, 3 ft. long, 1 in. diam., 24 ins. in the ground for angle cor. No. 8, tract 53, angle cor. No. 6, tract 55, and angle cor. No. 4, tract 54, tracts 54 and 55, in conflict, with brass cap marked

TR 53
~~AP 8~~
AP 8 AP4TR54
TR 55

Chains

Thence

S. 18° 30'E., along S. bdy. of tract 53.

1.24 Set an iron post, 3 ft. long, 1 in. diam., 24 ins. in the ground for angle cor. No. 9, tract 53, angle cor. No. 3, tract 54 and angle cor. No. 5, tract 55; tract 54 and 55 in conflict; with brass cap marked

TR 53
AP 9

AP 5 AP 3
TR 55 TR 54
1921

Thence

S. 60° 30'E., along S. bdy. of tract 53.

3.25 Set an iron post, 3 ft. long, 1 in. diam., 24 ins. in the ground for angle cor. No. 10, tract 53, angle cor. No. 2 tract 54, and angle cor. No. 4, tract 55; tract 54 and 55 in conflict; with brass cap marked

TR 53
AP 10

AP 4 AP 2
TR 55 TR 54
1921

Thence

S. 77° E., along S. bdy. of tract 53.

1.34 Set an iron post, 3 ft. long, 1 in. diam., 24 ins. in the ground for angle cor. No. 11, tract 53, angle cor. No. 1, tract 54 and angle cor. No. 3, tract 55; tract 54 and 55 in conflict; with brass cap marked

TR 53
AP 11

TR54AP1
TR55AP3
1921

Thence

S. 77° 15'E., along S. bdy. of tract 53

.10 Road, brs. N. and S.

0.82 Point for angle cor. No. 6, tract 58.

3.63 Set an iron post, 3 ft. long, 1 in. diam., 24 ins. in the ground for angle cor. No. 12, tract 53, and angle cor. No. 5, tract 58, with brass cap marked

Chains

TR 53
AP 12

AP 5
TR 58
1921

Thence

N. 67° 15'E., bet. tracts 53 and 58.

1.37 Angle cor. No. 13, tract 53, identical with angle cor. No. 4, tract 58, and angle cor. No. 6 tract 52.

Thence

N. 14° 25'E., bet. tracts 53 and 52.

6.25 Angle cor. No. 1, tract 53, identical with angle cor. No. 5, tract 52 and angle cor. No. 35, tract 49.

LATITUDES, DEPARTURES AND CLOSING ERRORS, TRACT 53.

Lines Designated	True Bearing	Dist.	Latitudes N.	Latitudes S.	Departures E.	Departures W.
AP.1 to 2,	S.86°58'W.	3.03		.16		3.03
AP.2 to 3,	N.64°45'W.	2.43	1.04			2.20
AP.3 to 4,	N. 76° W.	3.05	.74			2.96
AP.4 to 5,	S. 76° W.	1.74		.42		1.69
AP.5 to 6,	S.80°35'W.	3.20		.52		3.16
AP.6 to 7,	S.2°25'E.	2.37		2.37	.10	
AP.7 to 8,	S.58°35'E.	1.81		.94	1.55	
AP.8 to 9,	S.18°30'E.	1.24		1.18	.39	
AP.9 to 10,	S.60°30'E.	3.25		1.60	2.83	
AP.10 to 11,	S.77° E.	1.84		.41	1.79	
AP.11 to 12,	S.77°15'E.	3.63		.80	3.54	
AP.12 to 13,	N.67°15'E.	1.37	.53		1.26	
AP.13 to 1,	N.14°25'E.	6.25	6.05		1.56	
Totals,			8.36	8.40	13.02	13.04
Error in lat. and dep.				8.36		13.02
				.04		.02

Area of tract 53, 7.19 acres.

TRACT 54, BENJAMIN C. CALL, CLAIMANT.

Note: All of tract 54 is in conflict with portion of tract 55.

From angle cor. No. 1, tract 54, identical with angle cor. No. 3, tract 55 in conflict with tract 54, and angle cor. No. 11, tract 53; thence

N. 77° W., along N. bdy. of tracts 54 and 55.

1.84 Angle cor. No. 2, tract 54, identical with angle cor. No. 10, tract 53, and angle cor. No. 4, tract 55 in conflict with tract 54.

Chains	
	Thence
	N. 60° 30'W., along N. bdy. of tracts 54 and 55.
3.25	Angle cor. No. 3, tract 54, identical with angle cor. No. 9 tract 53, and angle cor. No. 5, tract 55 in conflict with tract 54.
	Thence
	N. 18° 30'W., along N. bdy. of tracts 54 and 55.
1.24	Angle cor. No. 4, tract 54, identical with angle cor. No. 8 tract 53, and angle cor. No. 6, tract 55 in conflict with tract 54.
	Thence
	N. 58° 35'W., along N. bdy. of tracts 54 and 55.
1.81	Angle cor. No. 5, tract 54, identical with angle cor. No. 29, tract 49, angle cor. No. 7, tract 53, and angle cor. No. 7 tract 55 in conflict with tract 54.
	Thence
	S. 17° 35'W., through tract 55 on bdy. of tract 54.
1.48	Set an iron post, 3 ft. long, 1 in. diam., 24 ins. in the ground for angle cor. No. 6 tract 54 , with brass cap marked

TR 54
AP 6
TR 55
1921

Chains	
	Thence
	S. 29° 27'E., on bdy. of tract 54, through tract 55.
1.92	Set an iron post, 3 ft. long, 1 in. diam., 24 ins. in the ground for angle cor. No. 7, tract 54, with brass cap marked

TR 54
AP 7
TR 55
1921

Chains	
	Thence
	S. 49° 30'E., along bdy. of tract 54, through tract 55.
1.16	Set an iron post, 3 ft. long, 1 in. diam., 24 ins. in the ground for angle cor. No. 8 tract 54, with brass cap marked

Chains

TR 54
AP 8
TR 55
1921

Thence

S. 75° 45'E., along bdy. of tract 54, through tract 55.

5.46 Set an iron post, 3 ft. long, 1 in. diam., 24 ins. in the ground for angle cor. No. 9, tract 54 and angle cor. No. 2, tract 55, with brass cap marked

TR 54
AP 9
AP 2
TR 55
1921

Thence

N. 4° 20' W., along bdy. of tract 54 and 55, along W. side of road.

1.01 Angle cor. No. 1, tract 54, identical with angle cor. No. 11, tract 53, and angle cor. No. 3, tract 55, place of beginning.

LATITUDES, DEPARTURES AND CLOSING ERRORS, TRACT 54.

Lines Designated	True Bearings	Dist. chs.	Latitudes N chs.	Latitudes S chs	Departures E chs.	Departures W chs.
AP.1 to 2	N.77°W	1.84	.41			1.79
AP.2 to 3	N.60°30'W	3.25	1.60			2.83
AP.3 to 4	N.18°30'W	1.24	1.18			.39
AP.4 to 5	N.58°35'W	1.81	.94			1.55
AP.5 to 6	S.17°35'W	1.48		1.41		.45
AP.6 to 7	S.29°27'E	1.92		1.67	.94	
AP.7 to 8	S.49°30'E	1.16		.75	.88	
AP. 8 to 9	S.75°45'E	5.46		1.34	5.29	
AP.9 to 1	N.4°20'W	1.01	1.01			.08
Totals			5.14	5.17	7.11	7.09
Error in lat. and dep.				5.14	7.09	
				.03	.02	

Area of tract 54, 1.15 acres in conflict with tract 55.

TRACT 55, JOHN T. KUNZLER, CLAIMANT.

At side of road.

Set an iron post, 3 ft. long, 1 in. diam., 24 ins. in the ground for angle cor. No. 1, tract 55, with brass cap marked

TR 55
AP 1
1921

Thence

N. 78° 55' W., along N. bdy. of tract 55, along road.

0.86 Angle cor. No. 2, tract 55, identical with angle cor. No.

Chains	
	9, tract 54, which is in conflict with tract 55.
	Thence
	N. 4° 20'W., along bdy. of tracts 55 and 54, along road
1.01	Angle cor. No. 3, tract 55, identical with angle cor. No. 11, tract 53 and angle cor. No. 1, tract 54 in conflict with tract 55.
	Thence
	N. 77°W., along bdy. of tracts 55 and 54.
1.84	Angle cor. No. 4, tract 55, identical with angle cor. No. 10, tract 53, and angle cor. No. 2, tract 54 in conflict with tract 55.
	Thence
	N.60° 30'W., along bdy. of tracts 55 and 54.
3.25	Angle cor. No. 5, tract 55, identical with angle cor. No. 9, tract 53, and angle cor. No. 3, tract 54 in conflict with tract 55.
	Thence
	N.18° 30'W., along bdy. of tracts 55 and 54.
1.24	Angle cor. No. 6 tract 55, identical with angle cor. No. 8, tract 53, and angle cor. No. 4 tract 54 in conflict with tract 55.
	Thence
	N.58° 35'W., along bdy. of tracts 55 and 54.
1.81	Angle cor. No. 7 tract 55, identical with angle cor. No. 29, tract 49, angle cor. No.7 tract 53 and angle cor. No. 5 tract 54 in conflict with tract 55.
	Thence
	N. 86° 39'W., bet. tracts 55 and 49.
1.82	True point for angle cor. No.8 tract 55 and angle cor. No. 28 tract 49 in Willow creek. From this point division line follows Willow creek. Thence
	Offset SW. to
0.25	Witness cor. to angle cor. No. 8 tract 55 and angle cor. No. 28 tract 49.
	Thence from witness cor.
	N. 30° W., on offset line.

CHAINS	
1.07	Witness cor. to angle cor. No. 9 tract 55, and angle cor. No. 27 tract 49, on bank of Willow Creek, S., 25 lks. from center of Creek.
	Thence
	N. 79° 30'W., on offset line along bank of Willow Creek.
0.90	Witness cor. to angle cor. No. 10, tract 55, and angle cor. No. 26 tract 49, S. 25 lks. dist. from center of Willow Creek.
	Thence
	S. 53° 30'W., on offset line.
2.30	Witness cor. to angle cor. No. 11, tract 55, and angle cor. No. 25 tract 49, S., 20 lks. dist. from center of Willow Creek, in fence of S. P. Ry. Co.
	Thence
	N. 52° 30'W., on offset line.
1.13	Old Track of Southern Pacific Ry. Co., brs. N.10°W., and S. 10°E.
2.29	Witness cor. to angle cor. No. 12 tract 55, and angle cor. No. 24 tract 49, S. 15 lks. dist. from center of Willow Creek, and in fence of Southern Pacific Ry. Co.
	Thence
	N. 80° W. on offset line.
3.76	Witness cor. to angle cor. No. 13 tract 55, and angle cor. No. 23 tract 49, SE., 30 lks. dist. from center of Willow Creek.
	Thence
	South, on offset line.
0.83	Witness cor. to angle cor. No. 14 tract 55 and angle cor. No. 22 tract 49, SE., 25 lks, dist. from center of Willow Creek.
	Thence
	S. 69° 31'W., on offset line.
0.69	Witness cor. to angle cor. No. 15, tract 55 and angle cor. No. 21 tract 49, S., 20 lks. dist. from center of Willow Creek.
	Thence

Chains	
	N. 51° 35'W. on offset line.
2.42	Witness cor. to angle cor. No. 16 tract 55, identical with witness cor. to angle cor. No. 20 tract 49 and angle cor. No. 1 tract 56, S. 5° 20'W., 20 lks. dist. from center of Willow Creek.
	Thence
	S. 5° 20'W., along W. bdy. of tract 55.
9.08	Set an iron post, 3 ft. long, 1 in. diam., 24 ins. in the ground for angle cor. No. 17 tract 55, and angle cor. No. 8 tract 57, with brass cap marked TR 57 | TR 55 AP 8 | AP 17 1921
	Cor. stands on N. side of road.
	Thence
	S. 83° 10'E., along S. bdy. of tract 55, along N. side of road.
8.73	Fence of Southern Pacific Ry. Co., brs. N.10°W., and S.10°E.
9.54	Old track of S. P. RY. Co., brs, N.10°W., and S.10°E.
10.32	Fence of S. P. Ry. Co., brs. N.10°W., and S. 10°E.
22.25	Set an iron post, 3 ft. long, 1 in. diam., 24 ins. in the ground for angle cor. No. 18 tract 55, with brass cap marked TR 55 | AP 18 | 1921
	From this cor. point for angle cor. No. 1 tract 60, brs. S.18° 45'E., 17 lks. dist.
	Thence
	N. 5° 30'W., along E. bdy. of tract 55, along road.
4.24	Angle cor. No. 1, tract 55, place of beginning.

Chains

LATITUDES, DEPARTURES AND CLOSING ERRORS, TRACT 55.

Lines Designated	True Bearing	Dist.	Latitudes N.	Latitudes S.	Departures E.	Departures W.
AP.1 to 2	N.78°55'W	0.86	0.17			0.84
AP.2 to 3	N.4°20'W	1.01	1.01			0.08
AP.3 to 4	N. 77° W	1.84	.41			1.79
AP.4 to 5	N.60°30'W	3.25	1.60			2.83
AP.5 to 6	N.18°30'W	1.24	1.18			.39
AP.6 to 7	N.58°35'W	1.81	.94			1.55
AP.7 to 8	N.86°39'W	1.82	.11			1.82
AP.8 to WC	S. 45° W	.25		0.18		.18
WC.8 to 9	N. 30° W	1.07	.93			.54
WC.9 to 10	N.79°30'W	.90	.16			.88
WC.10 to 11	S.53°30'W	2.30		1.37		1.85
WC.11 to 12	N.52°30'W	2.29	1.39			1.82
WC.12 to 13	N. 80° W	3.76	.65			3.70
WC.13 to 14	South	.83		.83		
WC.14 to 15	S.69°31'W	.69		.24		.65
WC.15 to 16	N.51°35'W	2.42	1.50			1.90
WC.16 to AP17	S.5°20'W	9.08		9.04		.84
AP.17 to 18	S.83°10'E	22.25		2.65	22.09	
AP.18 to 1	N.5°30'W	4.24	4.22			.41
Totals			14.27	14.31	22.09	22.07
				14.27	22.07	
Error in lat. and dep.				.04	.02	

Area of Tr. 55, including S.F.Ry. right-of-way, conflict with Tr. 54, and minus area (.4 acs.) between offset line and Willow creek, ... 16.57 acres.

Area of Tr. 55, including S.F.Ry. right-of-way, conflict with TR.54 and area between offset line and Willow creek, 16.97 acres.

Area of Tr. 55, excluding area in conflict with Tr. 54, (1.15 acs.) 15.82 acres.

Area of Tr. 55, excluding conflict of Tr. 54 and S.F.Ry. right-of-way, (1.37 acs.) 14.45 acres.

TRACT 56, APPOLLAS TAYLOR, CLAIMANT.

From witness cor. to angle cor. No. 1 tract 56, identical with witness cor. to angle cor. No. 20 tract 49, and angle cor. No. 16 tract 55, which is S.5° 20' W., 20 lks. dist. from center of Willow creek.(Center of Willow creek forms bdy. between tracts 56 and 49).

Thence

N. 60° W., on offset line.

5.36 Witness cor. to angle cor. No. 2 tract 56 and angle cor. No. 19 tract 49, which is S., 15 lks. dist.from true point. Thence North to

.15 True point for angle cor. No. 2 tract 56 and angle cor. No. 19 tract 49; thence

N. 47° W., bet. tracts 56 and 49.

1.05 Angle cor. No. 3 tract 56, identical with angle cor. No. 18 tract 49.

Thence

Chains	
	N. 89° 45' W., bet. tracts 56 and 49.
1.85	Angle cor. No. 4 tract 56, identical with angle cor. No. 17 tract 49.
	Thence
	N. 65° W., bet. tracts 56 and 49.
2.40	Angle cor. No. 5, tract 56, identical with angle cor. No. 16, tract 49.
	Thence
	N. 86° W., bet. tracts 56 and 49.
1.10	Angle cor. No. 6, tract 56, identical with angle cor. No. 15, tract 49.
	Thence
	S. 42° 30' W., bet. tracts 56 and 49.
1.53	Angle cor. No. 7, tract 56, identical with angle cor. No. 14 tract 49.
	Thence
	S. 87° 45' W., bet. tracts 56 and 49.
1.35	Angle cor. No. 8, tract 56, identical with angle cor. No. 13, tract 49.
	Thence
	N. 54° 30' W., bet. tracts 56 and 49.
1.21	Angle cor. No. 9, tract 56, identical with angle cor. No. 12, tract 49.
	Thence
	N. 87° 29' W., along N. bdy. of tract 56.
1.06	Intersect sec. line bet. secs. 21 and 22, S., 13.42 chs. dist. from the cor. of secs. 16 and 21.
23.14	Angle cor. No. 11, tract 49.
45.51	Intersect meander line of the Great Salt Lake in sec. 21, S. 2° 49' E., 11.50 chs. dist. from meander cor. of fractional secs. 16 and 21.
	Set an iron post, 3 ft. long, 1 in. diam., 24 ins. in the ground for angle cor. No. 10, tract 56, with brass cap marked

T8NR2W
S 21
AP 10
TR 56
1921

Thence

S. 2° 49'E., along W. bdy. of tract 56.

5.71 Set an iron post, 3 ft. long, 1 in. diam., 24 ins. in the ground for angle cor. No. 11 tract 56, and angle cor. No. 2, tract 57, with brass cap marked

TR 56
AP 11
AP 2
TR 57
1921

Thence

S. 88° E., bet. tracts 56 and 57.

44.17 Intersect sec. line bet. secs. 21 and 22, S., 18.73 chs. dist. from the cor. of secs. 16 and 21.

58.98 Set an iron post, 3 ft. long, 1 in. diam., 24 ins. in the ground for angle cor. No. 12 tract 56, and angle cor. No. 1, tract 57, on W. bdy. of tract 55, with brass cap marked

TR 56 | TR 55
AP 12 | TR 55
AP 1 | TR 55
TR 57 | TR 55
1921

Thence

N. 5° 20'E., bet. tracts 56 and 55.

1.62 Witness cor. to angle cor. No. 1, tract 56, identical with witness cor. to angle cor. No. 20 tract 49, and angle cor. No. 16 tract 55, place of beginning.

LATITUDES, DEPARTURES AND CLOSING ERRORS, TRACT 56.

Lines Designated	True Bearing	Dist.	Latitudes N.	Latitudes S.	Departures E.	Departures W.
WC.1 to WC2	N.60°W.,	5.36	2.68			4.64
WC.2 to AP 2,	North,	.15	.15			
AP.2 to 3,	N.47°W.,	1.05	.72			.77
AP.3 to 4,	N.89°45'W.	1.85	.01			1.85
AP.4 to 5,	N.65°W.	2.40	1.01			2.18
AP.5 to 6	N. 86°W.	1.10	.08			1.10
AP.6 to 7	S.42°30'W	1.53		1.13		1.03
AP. 7 to 8,	S.87°45'W	1.35		.05		1.35
AP 8 to 9,	N.54°30'W	1.21	.70			.99
AP 9 to 10	N.87°29'W	45.51	2.00			45.46
AP.10 to 11	S.2°49'E	5.71		5.70	.28	
AP.11 to 12	S.88°E.	58.98		2.06	58.94	
AP.12 to 1,	N.5°20'E.	1.62	1.61		.15	

Chains	Lines Designated	True Bearing	Dist.	Latitudes N.	Latitudes S.	Departures E.	Departures W.
	Totals,			8.96	8.94	59.3[illegible]	59.3[illegible]
				8.94			59.[illegible]
	Error in lat. and dep,			.02			.[illegible]

Area of Tr.56, minus area (.08As.) bet. offset line and Willow creek . . . 30.97 [illegible]
Area of Tr.56, including area bet. offset and creek 31.05[illegible]

TRACT 57, RACHEL MORGAN, CLAIMANT.

From angle cor. No. 1, tract 57, identical with angle cor. No. 12 tract 56; thence

N. 88° W., bet. tracts 57 and 56.

14.81 Intersect sec. line bet. secs. 21 and 22, S., 18.73 chs dist. from the cor. of secs. 16 and 21.

58.98 Angle cor. No. 2 tract 57, identical with angle cor. No 11 tract 56.

Thence

S. 2° 49'E., along W. bdy. of tract 57, along meander line.

3.25 Set an iron post, 3 ft. long, 1 in. diam., 24 ins. in the ground for angle cor. No. 3 tract 57, and angle cor. No. 6 tract 60, with brass cap marked

TR 57
AP 3
AP 6
TR 60
1921

Thence

S. 83° 47'E., bet. tracts 57 and 60.

32.20 Set an iron post, 3 ft. long, 1 in. diam., 24 ins. in the ground for angle cor. No. 4 tract 57 and angle cor. No. 5 tract 60, with brass cap marked

TR 57
AP 4
AP 5
TR 60
1921

Thence

S. 83° 22'E., bet. tracts 57 and 60.

12.03 Intersect sec. line bet. secs. 21 and 22, S., 25.26 chs. dist. from the cor. of secs. 16 and 21.

Chains

15.42 Set an iron post, 3 ft. long, 1 in. diam., 24 ins. in the ground for angle cor. No. 5 tract 57, and angle cor. No. 4 tract 60, at end of road, with brass cap marked

TR 57
AP 5
AP 4
TR 60
1921

Thence

N.69° 40'E., along S. bdy. of tract 57.

0.29 Set an iron post, 3 ft. long, 1 in. diam., 24 ins. in the ground for angle cor. No. 6 tract 57 on N. side of road, with brass cap marked

TR 57
AP 6
1921

Thence

S. 83° 30'E., along S. bdy. of tract 57, and along N. side of road.

10.36 Set an iron post, 3 ft. long, 1 in. diam., 24 ins. in the ground for angle cor. No. 7, tract 57, with brass cap marked

TR 57
AP 7
1921

Thence

N. 75° E., along S. bdy. of tract 57.

0.18 Angle cor. No. 8 tract 57, identical with angle cor. No. 17 tract 55.

Thence

N. 5° 20'E., bet. tracts 57 and 55.

7.46 Angle cor. No. 1 tract 57, identical with angle cor. No. 12 tract 56, place of beginning.

LATITUDES, DEPARTURES AND CLOSING ERRORS, TRACT 57.

Lines Designated	True Bearing	Dist.	Latitudes N.	Latitudes S.	Departures E.	Departures W.
AP.1 to 2,	N. 88°W.	58.98	2.06			58.94
AP.2 to 3,	S.2°49'E.	3.25		3.25	0.16	
AP.3 to 4,	S.83°47'E.	32.20		3.49	32.01	

Chains	Lines Designated	True Bearing	Dist.	Latitudes N.	Latitudes S.	Departures E.	Departures W.
	AP.4 to 5,	S.83°22'E.	15.42		1.78	15.32	
	AP.5 to 6,	N.69°40'E.	.29	.10		.27	
	AP.6 to 7,	S.83°30'E.	10.36		1.17	10.29	
	AP.7 to 8,	N.75°E.	.18	.05		.17	
	AP.8 to 1,	N.5°20'E.	7.46	7.43		.69	
	Totals,			9.6[illegible]	9.69	58.91	58.9[illegible]
					9.6[illegible]		58.9[illegible]
	Error in lat. and dep.				.0[illegible]		.0[illegible]

Area of tract 57, 31.56 acres.

TRACT 58, LORENZO D. PERRY, CLAIMANT.

From angle cor. No. 1 tract 58, identical with angle cor. No. 6 tract 51 and angle cor. No. 9 tract 52.

Thence

S. 88° W., along N. bdy. of tract 58.

3.27 Angle cor. No. 2 tract 58, identical with angle cor. No. 5 tract 51 and angle cor. No. 8 tract 52.

Thence

S. 79° 30'W., along N. bdy. of tract 58,

4.28 Angle cor. No. 3 tract 58, identical with angle cor. No. 4 tract 51 and angle cor. No. 7 tract 52.

Thence

S. 63° 39'W., bet. tracts 58 and 52.

4.63 Angle cor. No. 4 tract 58, identical with angle cor. No. 6 tract 52 and angle cor. No. 13 tract 53.

Thence

S. 67° 15'W., bet. tracts 58 and 53.

1.37 Angle cor. NO. 5 tract 58, identical with angle cor. No. 12 tract 53.

Thence

N. 77° 15'W., bet. tracts 58 and 53.

2.81 Set an iron post, 3 ft. long, 1 in. diam., 24 ins. in the ground for angle cor. No. 6 tract 58, on S. bdy. of tract 53, with brass cap marked

TR 53
AP 6
TR 58
1921

Thence

S. 8° E., along W. bdy. of tract 58 and along E. side of road.

0.74 Set an iron post, 3 ft. long, 1 in. diam., 24 ins. in the ground for angle cor. No. 7, tract 58, with brass cap marked

TR 58
AP 7
1921

Thence

S. 48° 30'E., along W. bdy. of tract 58 and along E. side of road.

0.41 Set an iron post, 3 ft. long, 1 in. diam., 24 ins. in the ground for angle cor. No. 8 tract 58, with brass cap marked

TR 58
AP 8
1921

Thence

S. 6° 15'E., along W. bdy. of tract 58 and along E. side of road.

2.58 Set an iron post, 3 ft. long, 1 in. diam., 24 ins. in the ground for angle cor. No. 9 tract 58, with brass cap marked

TR 58
AP 9
1921

Thence

S. 15° 45'E., along W. bdy. of tract 58 and along E. side of road.

1.06 Set an iron post, 3 ft. long, 1 in. diam., 24 ins. in the ground for angle cor. No. 10 tract 58, with brass cap marked

TR 58
AP 10
1921

Thence

S. 5° 15'E., along W. bdy. of tract 58 and along E. side of road.

Chains	
3.22	Set an iron post, 3 ft. long, 1 in. diam., 24 ins. in the ground for angle cor. No. 11 tract 58, and angle cor. No. 4 tract 59, with brass cap marked TR 58 AP 11 AP 4 TR 59 1921
	Thence
	N. 86° 40'E., bet. tracts 58 and 59.
9.22	Set an iron post, 3 ft. long, 1 in. diam., 24 ins. in the ground for angle cor. No. 12 tract 58, and angle cor. No. 3 tract 59, with brass cap marked TR 58 AP 12 AP 3 TR 59 1921
	Thence
	N. 83° 10'E., bet. tracts 58 and 59.
3.02	Set an iron post, 3 ft. long, 1 in. diam., 24 ins. in the ground for angle cor. No. 13 tract 58, and angle cor. No. 2 tract 59, with brass cap marked TR 58 AP 13 AP 2 TR 59 1921
	Thence
	S. 83° 55'E., bet. tracts 58 and 59.
5.32	Intersect re-established meander line in sec. 22, originally surveyed by J. Troskolawski.
	Set an iron post, 3 ft. long, 1 in. diam., 24 ins. in the ground for angle cor. No. 14 tract 58, and angle cor. No. 1 tract 59, with brass cap marked TR 58 T8N AP 14 R2W AP 1 S22 TR 59 1921
	Thence
	N. 16° 57'W., along E. bdy. of tract 58.

Chains

10.80 Angle cor. No. 1 tract 58, identical with angle cor. No. 6 tract 51 and angle cor. No. 9 tract 52, place of beginning.

LATITUDES, DEPARTURES AND CLOSING ERRORS, TRACT 58.

Lines Designated	True Bearing	Dist.	Latitudes N.	Latitudes S.	Departures E.	Departures W.
AP.1 to 2,	S.88°W.	3.27		0.11		3.27
AP.2 to 3,	S.79°30'W.	4.28		.78		4.21
AP.3 to 4,	S.63°39'W.	4.63		2.06		4.15
AP.4 to 5,	S.67°15'W.	1.37		.53		1.26
AP.5 to 6,	N.77°15'W.	2.81	0.62			2.74
AP.6 to 7,	S.8°E.	.74		.73	0.10	
AP.7 to 8,	S.48°30'E.	.41		.27	.31	
AP.8 to 9,	S.6°15'E.	2.58		2.56	.28	
AP.9 to 10,	S.15°45'E.	1.06		1.02	.29	
AP.10 to 11,	S.5°15'E.	3.22		3.21	.30	
AP.11 to 12,	N.86°40'E.	9.22	.54		9.20	
AP.12 to 13,	N.83°10'E.	3.02	.36		3.00	
AP.13 to 14,	S.83°55'E.	5.32		.56	5.29	
AP.14 to 1,	N.16°57'W.	10.80	10.33			3.15
Totals,			11.85	11.83	18.77	18.78
			11.83			18.77
Error in lat. and dep.			.02			.01

Area of tract 58, 14.71 acres.

TRACT 59, WILLIAM T. EDWARDS, CLAIMANT.

From angle cor. No. 1 tract 59, identical with angle cor. No. 14 tract 58; thence

N. 83° 55'W., bet. tracts 59 and 58.

5.32 Angle cor. No. 2 tract 59, identical with angle cor. No. 13 tract 58.

Thence

S.83° 10'W., bet. tracts 59 and 58.

3.02 Angle cor. No. 3 tract 59, identical with angle cor. No. 12 tract 58.

Thence

S. 86° 40'W., bet. tracts 59 and 58.

9.22 Angle cor. No. 4 tract 59, identical with angle cor. No. 11 tract 58.

Thence

S. 5° 36'E., along W. bdy. of tract 59 and along E. side of road.

8.56 Set an iron post, 3 ft. long, 1 in. diam., 24 ins. in the ground for angle cor. No. 5 tract 59, with brass cap marked

Chains	
	TR 59 AP 5 1921
	Thence
	S. 6° 25'W., along W. bdy. of tract 59, and along E. si of road.
3.53	Set an iron post, 3 ft. long, 1 in. diam., 24 ins. in the ground for angle cor. No. 6 tract 59, with brass cap marked
	TR 59 AP 6 1921
	Thence
	S.40° 20'W., across road.
2.68	Point for angle cor. No. 7 tract 64 at angle in and on W. side of road which turns and brs, S.13°30'E.
3.51	Set an iron post, 3 ft. long, 1 in. diam., 24 ins. in the ground for angle cor. No. 7 tract 59 and angle cor. No. 6 tract 64, with brass cap marked
	TR 64 TR 59 AP 6 AP 7 1921
	Thence
	S. 3° W., along W. bdy. of tract 59.
3.51	Point for angle cor. No. 1 tract 65 and angle cor. No. 5 tract 64.
5.32	Set an iron post, 3 ft. long, 1 in. diam., 24 ins. in the ground for angle cor. No. 8 tract 59, and angle cor. No. 13 tract 65, with brass cap marked
	TR 65 TR 59 AP 13 AP 8 1921
	Thence
	S. 20° 15'W., bet. tracts 59 and 65.
3.01	Set an iron post, 3 ft. long, 1 in. diam., 24 ins. in the ground for angle cor. No. 9 tract 59, and angle cor. No. 12 tract 65, with brass cap marked

Chains

TR 65 | TR 59
AP 12 | AP 9
1921

Thence

S. 27° 30'W., bet. tracts 59 and 65

1.71 Set an iron post, 3 ft. long, 1 in. diam., 24 ins. in the ground for angle cor. No. 10 tract 59, and angle cor. No. 11 tract 65, with brass cap marked

TR 65 |
AP 11 | TR 59
AP 10
1921

Thence

S. 38° 30'W., bet. tracts 59 and 65.

1.62 Set an iron post, 3 ft. long, 1 in. diam., 24 ins. in the ground for angle cor. No. 11 tract 59, angle cor. No. 10 tract 65 and angle cor. No. 7 tract 68, with brass cap marked

TR 59
TR 65 | AP 11
AP 10 | AP 7
TR 68
1921

Thence

S. 89° 25' E., bet. tracts 59 and 68.

16.40 Set an iron post, 3 ft. long, 1 in. diam., 24 ins. in the ground for angle cor. No. 12 tract 59, and angle cor. No. 6 tract 68, with brass cap marked

TR 59 |
AP 12 | AP 6
TR 68
1921

Thence

N. 1° 40'E., along E. bdy. of tract 59.

0.99 Point for angle cor. No.3 tract 67, and angle cor. No. 5 tract 68.

3.44 Point for angle cor. No. 2 tract 67, on S. side of raod, brs. N. 88° 52'W.

3.70 Point for angle cor. No. 3 tract 66, on N. side of road.

8.30 Point for angle cor. No. 2 tract 66, and angle cor. No. 3 tract 63.

15.40 Point for angle cor. No. 2 tract 63, and angle cor. No. 3 tract 62.

19.09 Set an iron post, 3 ft. long, 1 in. diam., 24 ins. in the ground for angle cor. No. 13 tract 59, and angle cor. No. 2 tract 62, with brass cap marked

TR 59
AP 13 | AP 2
TR 62
1921

Chains

Thence

S. 88° 27'E., bet. tracts 59 and 62.

6.62 Intersect re-established meander line in sec. 22, orig nally surveyed by J.Troskolawski.

Set an iron post, 3 ft. long, 1 in. diam., 24 ins. in the ground for angle cor. No. 14, tract 59, and angle cor. No. 1 tract 62, with brass cap marked

TR 59 | T8N
AP 14 | R2W
AP 1 | S22
TR 62
1921

Thence

N. 6° 53'W., along E. bdy. of tract 59.

5.70 Intersect A.P. 2 on re-established meander line in sec. 22, originally surveyed by J. Troskolawski. I mark this cor. for angle cor. No. 15 tract 59 as follows:-

TR 59 | T8N
AP 15 | R2W
AP 2 | S22
1921

Thence

N. 16° 57'W., along E. bdy. of tract 59.

1.62 Angle cor. No. 1 tract 59, identical with angle cor. No 14 tract 58, place of beginnung.

LATITUDES, DEPARTURES AND CLOSING ERRORS, TRACT 59.

Lines Designated	True Bearing	Dist.	Latitudes N.	Latitudes S.	Departures E.	Departures W.
AP 1 to 2	N.83°55'W	5.32	0.56			5.2
AP 2 to 3	S.83°10'W	3.02		0:36		3.0
AP 3 to 4	S.86°40'W	9.22		.54		9.2
Ap 4 to 5	S.5° 36'E	8.56		8.52	0.84	
AP 5 to 6	S.6° 25'W	3.53		3 51		.3
AP 6 to 7	S.40°20'W	3.51		2.68		2.2
AP 7 to 8	S. 3° W	5.32		5.31		.2
AP 8 to 9	S.20°15'W	3.01		2.82		1.0
AP 9 to 10	S.27°30'W	1.71		1.52		.7
AP 10 to 11	S.38°30'W	1.62		1.27		1.0
AP 11 to 12	S.89°25'E	16.40		.17	16.40	
AP 12 to 13	N.1° 40E	19.09	19.09		.56	
AP 13 to 14	S.88°27(E.	6.62		.18	6.62	
AP 14 to 15	N.6° 53'W	5.70	5.66			.68
AP 15 to 1	N.16°57'W	1.62	1.55			.47
Totals,			26.85	26.88	24.42	24.42
				26.85		
Error in lat. and dep.				.03		

Area of tract 59 including road, 37.88 acres.

Area of tract 59 excluding road, 37.41 acres.

TRACT 60, C. L. BRUNKER, CLAIMANT.

S. 18° 45'E., 17 lks. dist. from angle cor. No.18 tract 55.

Set an iron post, 3 ft. long, 1 in. diam., 24 ins. in the ground for angle cor. No. 1 tract 60, with brass cap marked

AP 1
TR 60

1921

Thence

N. 83° 20'W., along N. bdy. of tract 60, and along S. side of road.

11.94 Fence of Southern Pacific Ry. Co., brs. N.10°E., and S.10° W.

12.74 Old track of S. P. Ry. Co., brs. N.10°E., and S.10°W.

13.52 Fence of S. P. Ry. Co., brs. N.10°E., and S.10°W.

21.86 Set an iron post, 3 ft. long, 1 in. diam., 24 ins. in the ground for angle cor. No. 2, tract 60, with brass cap marked

AP 2
TR 60
1921

From this cor. angle cor. No. 5 tract 57 and angle cor. No. 17 tract 55 brs. N.56°25'W., 51 lks. dist.

Thence

N.83° 50'W., along N. bdy. of tract 60, and along S. side of road.

10.97 Set an iron post, 3 ft. long, 1 in. diam., 24 ins. in the ground for angle cor. No. 3 tract 60, with brass cap marked

AP 3
TR 60
1921

Thence

N. 64° 45'W., along N. bdy. of tract 60.

0.29 Angle cor. No. 4 tract 60, identical with angle cor. No. 5 tract 57.

Thence

Chains	
	N. 83° 22'W., bet. tracts 60 and 57.
3.39	Intersect sec. line bet. secs. 21 and 22, S., 25.26 chs. dist. from the cor. of secs. 16 and 21.
15.42	Angle cor. No. 5 tract 60, identical with angle cor. No. 4 tract 57.
	Thence
	N. 83° 47'W., bet. tracts 60 and 57.
32.20	Angle cor. No. 6 tract 60, identical with angle cor. No. 3 tract 57.
	Thence
	S. 2° 49'E., along W. bdy. of tract 60, and meander line of the Great Salt Lake in sec. 21.
15.82	Set an iron post, 3 ft. long, 1 in. diam., 24 ins. in the ground for angle cor. No. 7 tract 60 and angle cor. No. 2 tract 61 with brass cap marked

TR 60
AP 7
AP 2
TR 61
1921

	Thence
	S. 88° 47'E., bet. tracts 60 and 61.
43.45	Intersect sec. line bet. secs. 21 and 22, N., 4.74 chs. dist. from the ¼ sec. cor. of sec. 21.
67.52	Fence of Southern Pacific Ry. Co., brs. N.10'W., and S.10°E.
68.28	Old track of S. P. Ry. Co., brs. N.10°W., and S.10°E.
69.07	Fence of S. P. Ry. Co., brs. N.10°W., and S.10°E.
80.28	Set an iron post, 3 ft. long, 1 in. diam., 24 ins. in the ground for angle cor. No. 8 tract 60 and angle cor. No. 1 tract 61, with brass cap marked

TR 60
AP 8
AP 1
TR 61
1921

	Thence
	N. 8° 30'W., along E. bdy. of tract 60, and along W. side of road.

Chains

6.45 Angle cor. No. 1 tract 60, place of beginning.

LATITUDES, DEPARTURES AND CLOSING ERRORS, TRACT 60.

Lines Designated	True Bearing	Dist.	Latitudes N.	Latitudes S.	Departures E.	Departures W.
AP.1 to 2,	N.83°20'W.	21.86	2.54			21.71
AP.2 to 3,	N.83°50'W.	10.97	1.18			10.91
AP.3 to 4,	N.64°45'W.	.29	.12			.26
AP.4 to 5,	N.83°22'W.	15.42	1.78			15.32
AP.5 to 6,	N.83°47'W.	32.20	3.49			32.01
AP.6 to 7,	S.2°49'E.	13.82		13.81	0.68	
AP.7 to 8,	S.88°47'E.	80.28		1.70	80.26	
AP.8 to 1,	N. 6°30'W.	6.45	6.41			.73
Totals,			15.52	15.51	80.94	80.94
			15.51			
Error in lat. and dep.			.01			

Area of tract 60 including S.P.Ry. right-of-way, 81.29 ac.

Area of S.P.Ry. right-of-way through tr.60. 1.19 acs

Area of tract 60 excluding S.P.Ry.right-of-way 80.10 acs

TRACT 61, JOSEPH H. MASON, CLAIMANT.

From angle cor. No. 1, tract 61, identical with angle cor. No. 8 tract 60; thence

N.88° 47'W., bet. tracts 60 and 61.

11.21 Fence of Southern Pacific Ry. Co., brs. N.10°W., and S.10°E.

12.00 Old track of S.P.Ry. Co., brs. N.10°W., and S.10°E.

12.76 Fence of S.P.Ry. Co., brs. N.10°W., and S.10°E.

36.83 Intersect sec. line bet. secs. 21 and 22, N., 4.74 chs. dist. from ¼ sec. cor. of sec. 21.

80.28 Angle cor. No. 2, tract 61, identical with angle cor. No. 7 tract 60.

Thence

S. 2° 49'E., along W. bdy. of tract 61, and meander line of the Great Salt Lake in sec. 21.

8.17 Set an iron post, 3 ft. long, 1 in. diam., 24 ins. in the ground for angle cor. No. 3 tract 61 and angle cor. No. 2 tract 64, with brass cap marked

TR 61
AP 3
AP 2
TR 64
1921

Thence

Chains	
	S. 89° 20'E., bet. tracts 61 and 64.
42.91	Intersect sec. line bet. secs. 21 and 22, S., 2.92 chs. dist. from ¼ sec. cor. of sec. 21.
68.43	Fence of Southern Pacific Ry. Co., brs. N.10°W., and S.10°E.
69.22	Old track of S.P.Ry. Co., brs. N.10°W., and S.10°E.
69.99	Fence of S.P.Ry. Co., brs. N.10°W., and S.10°E.
80.13	Set an iron post, 3 ft. long, 1 in. diam., 24 ins. in the ground for angle cor. No. 4 tract 61 and angle cor. No. 1 tract 64, with brass cap marked

TR 61
AP 4
AP 1
TR 64
1921

Thence

N.6°35'E., along E.bdy. of tract 61 and along W. side of road.

2.23 Set an iron post, 3 ft. long, 1 in. diam., 24 ins. in the ground for angle cor. No. 5 tract 61, with brass cap marked

TR 61
AP 5
1921

Thence

N.5° 45'W., along E. bdy. of tract 61.

5.27 Angle cor. No. 1 tract 61, identical with angle cor. No. 8 tract 60, place of beginning.

LATITUDES, DEPARTURE AND CLOSING ERRORS, TRACT 61.

Lines Designated	True Bearing	Dist.	Latitudes N.	Latitudes S.	Departures E.	Departures W.
AP.1 to 2,	N.88°47'W.	80.28	1.70			80.2
AP.2 to 3,	S.2°49'E.	8.17		8.16	0.40	
AP.3 to 4,	S.89°20'E.	80.13		.93	80.13	
AP.4 to 5,	N.6°35'E.	2.23	2.22		.26	
AP.5 to 1,	N.5° 45'W.	5.27	5.24			.5
Totals,			9.16	9.09	80.79	80.7
			9.09			
Error in lat. and dep.			.07			

Area of tract 61 including S.P.Ry. right-of-way, 62.68

Area of S.P.Ry. right-of-way through tr.61, 1.18

Area of tract 61 excluding S.P.Ry.right-of-way, 61.50

Chains

TRACT 62, JOHN T. KUNZLER, CLAIMANT.

From angle cor. No. 1 tract 62, identical with angle cor. No. 14 tract 59; thence

N. 88° 27'W., bet. tracts 59 and 62.

6.62 Angle cor. No. 2 tract 62, identical with angle cor. No. 13 tract 59.

Thence

S. 1° 40'W., bet. tracts 59 and 62.

3.69 Set an iron post, 3 ft. long, 1 in. diam., 24 ins. in the ground for angle cor. No. 3 tract 62 and angle cor. No. 2 tract 63, with brass cap marked

TR 59	TR 62 AP 3
	AP 2 TR 63

1921

Thence

S. 88° 35'E., bet. tracts 62 and 63.

7.17 Intersect re-established meander line in sec. 22, originally surveyed by J. Troskolawski.

Set an iron post, 3 ft. long, 1 in. diam., 24 ins. in the ground for angle cor. No. 4 tract 62 and angle cor. No. 1 tract 63, with brass cap marked

TR 62 AP 4	T8N R2W
AP 1 TR 63	S22

1921

Thence

N. 6° 53'W., along E. bdy. of tract 62.

3.71 Angle cor. No. 1 tract 62, identical with angle cor. No. 14 tract 59., place of beginning.

LATITUDES, DEPARTURES AND CLOSING ERRORS, TRACT 62.

Lines Designated	True Bearing	Dist.	Latitudes N.	Latitudes S.	Departures E.	Departures W.
AP.1 to 2,	N.88°27'W.	6.62	0.18			6.62
AP.2 to 3,	S.1°40'W.	3.69		3.69		.11
AP.3 to 4,	S.88°35'E.	7.17		.18	7.17	
AP.4 to 1,	N.6°53'W.	3.71	3.68			.44
Totals,			3.86	3.87	7.17	7.17
				3.86		
Error in lat. and dep.				.01		

Area of tract 62, 2.53 acres.

Chains

TRACT 63, ESTATE OF PETER LOWE, CLAIMANT.

From angle cor. No. 1 tract 63, identical with angle co
No. 4 tract 62; thence

N. 88° 35'W., bet. tracts 62 and 63.

7.17 Angle cor. No. 2 tract 63, identical with angle cor. No.
3 tract 62.

Thence

S.1° 40'W., bet. tracts 63 and 59.

7.10 Set an iron post, 3 ft. long, 1 in. diam., 24 ins. in
the ground for angle cor. No. 3 tract 63 and angle co
No. 2 tract 66, with brass cap marked

TR 63
TR 59 AP 3
AP 2
TR 66
1921

Thence

S. 88° 28'E., bet. tracts 63 and 66.

8.25 Intersect re-established meander line in sec. 22, origin
ally surveyed by J. Troskolawski.

Set an iron post, 3 ft. long, 1 in. diam., 24 ins. in
the ground for angle cor. No. 4 tract 63 and angle
cor. No. 1 tract 66, with brass cap marked

TR 63 T8N
AP 4 R2W
AP 1 S22
TR 66
1921

Thence

N.6° 53'W., along E. bdy. of tract 63.

7.20 Angle cor. No. 1 tract 63, identical with angle cor. No.
4 tract 62, place of beginning.

LATITUDES, DEPARTURES AND CLOSING ERRORS, TRACT 63.

Lines Designated	True Bearing	Dist.	Latitudes N.	Latitudes S.	Departures E.	Departures W.
AP.1 to 2,	N.88°35'W.	7.17	0.18			7.17
AP.2 to 3,	S. 1°40'W.	7.10		7.10		.21
AP.3 to 4,	S.88°28'E.	8.25		.22	8.25	
AP.4 to 1,	N. 6°53'W.	7.20	7.15			.86
Totals,			7.33	7.32	8.25	8.24
			7.32		8.24	
Error in lat. and dep.			.01		.01	

Area of tract 63, 5.48 acres.

Chains

TRACT 64, R. E. DAVIS, CLAIMANT.

From angle cor. No. 1 tract 64, identical with angle cor. No. 4 tract 61; thence

N. 89° 20'W., bet. tracts 64 and 61.

10.14 Fence of Southern Pacific Ry. Co., brs. N.10°W., and S.10°E.

10.91 Old track of S. P. Ry. Co., brs. N.10°W., and S.10°E.

11.70 Fence of S. P. Ry. Co., brs. N.10°W., and S.10°E.

37.22 Intersect sec. line bet. secs. 21 and 22, S., 2.92 chs. dist. from ¼ sec. cor. of sec. 21.

80.13 Angle cor. No. 2 tract 64, identical with angle cor. No. 3 tract 61.

Thence

S. 2° 49'E., along W. bdy. of tract 64 and meander line of the Great Salt Lake in sec. 21.

4.00 Intersect auxiliary meander cor. No. 2 in sec. 21. I mark this cor. for angle cor. No. 3 tract 64 as follows:

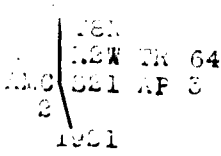

Thence

S. 11°E., along W. bdy. of tract 64 and meander line of the Great Salt Lake.

2.45 Set an iron post, 3 ft. long, 1 in. diam., 24 ins. in the ground for angle cor. No. 4 tract 64 and angle cor. No. 2 tract 65, with brass cap marked

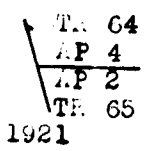

Thence

S. 89° 02'E., bet. tracts 64 and 65.

42.27 Intersect sec. line bet. secs. 21 and 22, S., 9.52 chs. dist. from the ¼ sec. cor. of sec. 21.

68.98 Fence of Southern Pacific Ry. Co., brs. N.10°W., and S.10°E.

Chains	
69.79	Old track of S. P. Ry. Co., brs. N.10°W., and S.10°E.
70.55	Fence of S. P. Ry. Co., brs, N.10°W., and S.10°E.
77.21	Set an iron post, 3 ft. long, 1 in. diam., 24 ins. in the ground for angle cor. No. 5 tract 64 and angle cor. No. 1 tract 65, on W. bdy. of tract 59, with brass cap marked TR 64 AP 5 / TR 59 AP 1 TR 65 1921
	Thence
	N. 3° E., bet. tracts 64 and 59.
3.51	Angle cor. No. 6 tract 64, indentical with angle cor. No. 7 tract 59,
	Thence
	N. 40°20'E., between tracts 59 and 64.
0.83	On W. side of road.
	Set an iron post, 3 ft. long, 1 in. diam., 24 ins. in the ground for angle cor. No. 7 tract 64, with brass cap marked TR 64 AP 7 1921
	Thence
	N. 34° 50'E., along E. bdy. of tract 64 and along W. side of road.
2.68	Set an iron post, 3 ft. long, 1 in. diam., 24 ins. in the ground for angle cor. No. 8 tract 64, with brass cap marked TR 64 AP 8 1921
	From this cor. angle cor. No. 6 tract 59 brs. S., 52°E., 26 lks. dist.
	Thence
	N.10° 15'E., along E. bdy. of tract 64 and along W. side of road.

CHAINS

0.39 Angle cor. No. 1 tract 64, identical with angle cor. No. 4 tract 61, place of beginning.

LATITUDES, DEPARTURES AND CLOSING ERRORS, TRACT 64.

Lines Designated	True Bearing	Dist.	Latitudes N.	Latitudes S.	Departures E.	Departures W.
AP.1 to 2,	N.89°20'W.	80.13	0.93			80.13
AP.2 to 3,	S.2° 49'E.	4.00		4.00	0.20	
AP.3 to 4,	S. 11° E.	2.45		2.40	.47	
AP.4 to 5,	S.89°02'E.	77.21		1.30	77.20	
AP.5 to 6,	N. 3° E.	3.51	3.51		.18	
AP.6 to 7,	N.40°20'E.	.83	.63		.54	
AP.7 to 8,	N.34°50'E.	2.68	2.20		1.53	
AP.8 to 1,	N.10°15'E.	.39	.38		.07	
Totals,			7.65	7.70	80.19	80.13
Error in lat. and dep.				7.65	80.13	
				.05	.06	

Area of Tr.64 including S.P.Ry. right-of-way, 51.50 acs.

Area of S. P. Ry. right-of-way, 1.03 acs.

Area of Tr.64 excluding S.P.Ry.right-of-way, 50.47 acs.

TRACT 65, JOHN T. KUNZLER, CLAIMANT.

From angle cor. No. 1 tract 65, identical with angle cor. No. 5 tract 64; thence

N. 89° 02'W., bet. tracts 64 and 65.

6.66 Fence of Southern Pacific Ry. Co., brs. N.10°W., and S.10°E.

7.42 Old track of S. P. Ry. Co., brs. N.10°W., and S.10°E.

8.23 Fence of S. P. Ry. Co., brs. N.10°W., and S.10°E.

34.94 Intersect sec. line bet. secs. 21 and 22, S., 9.52 chs. dist. from the ¼ sec. cor. of sec. 21.

77.21 Angle cor. No. 2 tract 65, identical with angle cor. No. 4 tract 64.

Thence

S. 11°E., along W. bdy. of tract 65 and meander line of the Great Salt Lake in sec. 21.

8.55 Intersect auxiliary meander cor. No1 in sec. 21. I mark this cor for angle cor. No. 3 tract 65 and angle cor. No. 9 tract 71 as follows:-

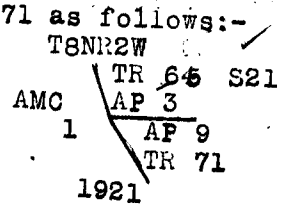

Chains

Thence

S. 89° 46'E., bet. tracts 65 and 71.

40.61 Intersect sec. line, bet. secs. 21 and 22, S., 17.37 chs. dist. from the ¼ sec. cor. of sec. 21.

62.16 Set an iron post, 3 ft. long, 1 in. diam., 24 ins. in the ground for angle cor. No. 4 tract 65 and angle co No. 8 tract 71, with brass cap marked

TR 65

AP 8 | AP 4
TR 71 |
1921

Thence

S. 0° 25'E., bet. tracts 65 and 71.

7.02 Set an iron post, 3 ft. long, 1 in. diam., 24 ins. in the ground for angle cor. No. 5 tract 65 and angle cor. No. 7 tract 71, with brass cap marked

TR 65
AP 7 | AP 5

TR 71
1921

Thence

S. 89° 50'E., bet. tracts 65 and 71.

4.07 Set an iron post, 3 ft. long, 1 in. diam., 24 ins. in the ground for angle cor. No. 6 tract 65 and angle cor. No. 6 tract 71, with brass cap marked

TR 65

AP 6 | AP 6
TR 71 |
1921

Thence

S. 8° W., bet. tracts 65 and 71.

0.54 Set an iron post, 3 ft. long, 1 in. diam., 24 ins. in the ground for angle cor. No. 7 tract 65 and angle cor. No. 5 tract 71, with brass cap marked

TR 65
AP 5 | AP 7

TR 71
1921

Thence

Chains	
	S. 88° 45'E., bet. tracts 65 and 71.
3.92	In fence of Southern Pacific Ry. Co.
	Set an iron post, 3 ft. long, 1 in. diam., 24 ins. in the ground for angle cor. No. 8 tract 65 and angle cor. No. 4 tract 71, with brass cap marked
	TR 65 AP 8 AP 4 TR 71 1921
	Thence
	N. 8° 24'E., across right-of-way of Southern Pacific Ry. Co.
2.31	Old track of S. P. Ry. Co., brs. N.12°W. and S.12°E.
4.50	In fence of S. P. Ry. Co.
	Set an iron post, 3 ft. long, 1 in. diam., 24 ins. in the ground for angle cor. No. 9 tract 65 and angle cor. No. 8 tract 68, with brass cap marked
	TR 65 TR 68 AP 9 AP 8 1921
	Thence
	N. 30°E., bet. tracts 65 and 68.
3.62	Angle cor. No. 10 tract 65, identical with angle cor. No. 11 tract 59 and angle cor. No. 7 tract 68.
	Thence
	N. 38° 30'E., bet. tracts 65 and 59.
1.62	Angle cor. No. 11 tract 65, identical with angle cor. No. 10 tract 59.
	Thence
	N. 27° 30'E., bet. tracts 65 and 59.
1.71	Angle cor. No. 12 tract 65, identical with angle cor. No. 9 tract 59.
	Thence
	N. 20° 15' E., bet. tracts 65 and 59.
3.01	Angle cor. No. 13 tract 65, identical with angle cor. No. 8 tract 59.
	Thence

Chains

N. 3° E., bet. tracts 65 and 59.

1.01 Angle cor. No. 1 tract 65, identical with angle cor. No. 5 tract 64, place of beginning.

LATITUDES, DEPARTURES AND CLOSING ERRORS, TRACT 65.

Lines Designated	True Bearing	Dist.	Latitudes N.	Latitudes S.	Departures E.	Departures W.
AP.1 to 2,	N.89°02'W.	77.21	1.30			77.2
AP.2 to 3,	S. 11° E.	8.55		8.39	1.63	
AP. 3 to 4,	S.89°46'E.	62.16		.25	62.16	
AP. 4 to 5,	S.0° 25'E.	7.02		7.02	.05	
AP. 5 to 6,	S.89°50'E.	4.07		.01	4.07	
AP. 6 to 7,	S. 8° W.	.54		.53		.0
AP. 7 to 8,	S.88°45'E.	3.92		.09	3.92	
AP. 8 to 9,	N.8° 24'E.	4.50	4.45		.66	
AP. 9 to 10,	N.30°E.,	3.62	3.14		1.81	
AP.10 to 11,	N.38°30'E.	1.62	1.27		1.01	
AP.11 to 12,	N.27°30'E.	1.71	1.52		.79	
AP.12 to 13,	N.20°15'E.	3.01	2.82		1.04	
AP. 13 to 1,	N. 3° E.	1.81	1.81		.09	
Totals,			16.31	16.29	77.23	77.2
			16.29			77.2
Error in lat. and dep.			.02			.0

Area of Tr. 65 including S.P.Ry. right-of-way, 66.00 ac

Area of S. P. Ry. right-of-way, 1.98 ac

Area of Tr. 65 excluding S.P.Ry. right-of-way, 64.02 ac

TRACT 66, JOSEPH H. MASON, CLAIMANT.

From angle cor. No. 1 tract 66, identical with angle cor. No. 4 tract 63; thence

N. 88° 28'W., bet. tracts 66 and 63.

8.25 Angle cor. No. 2 tract 66, identical with angle cor. No. 3 tract 63.

Thence

S.1° 40'W., bet. tracts 66 and 59.

4.60 Set an iron post, 3 ft. long, 1 in. diam., 24 ins. in the ground for angle cor. No. 3 tract 66, with brass cap marked

TR 59 | TR 66
AP 3

1921

Thence

S. 88° 52'E., along S. bdy. of tract 66, and along N. side of road.

Chains

8.93 Intersect re-established meander line in sec. 22, originally surveyed by J. Troskolawski.

Set an iron post, 3 ft. long, 1 in. diam., 24 ins. in the ground for angle cor. No. 4 tract 66, with brass cap marked

TR 66 | T8N
AP 4 | R2W
S22
1921

Thence

N.6° 53'W., along E. bdy. of tract 66.

4.58 Angle cor. No. 1 tract 66, identical with angle cor. No. 4 tract 63.

LATITUDES, DEPARTURES AND CLOSING ERRORS, TRACT 66.

Lines Designated	True Bearing	Dist.	Latitudes N.	Latitudes S.	Departures E.	Departures W.
AP.1 to 2,	N.88°28'W.	8.25	0.22			8.25
AP.2 to 3,	S.1° 40'W.	4.60		4.60		.13
AP.3 to 4,	S.88°52'E.	8.93		.18	8.93	
AP.4 to 1,	N.6° 53'W.	4.58	4.55			.55
Totals,			4.77	4.78	8.93	8.93
Error in lat. and dep.				4.77		
				.01		

Area of tract 66, 3.93 acres.

TRACT 67, ESTATE OF ALFRED WARD, CLAIMANT.

S.6° 53'E., 26 lks. dist, from angle cor. No. 4 tract 66, on re established meander line in sec. 22 originally surveyed by J. Troskolawski.

Set an iron post, 3 ft. long, 1 in. diam., 24 ins. in the ground for angle cor. No. 1 tract 67, with brass cap marked

TR 67 | T8N
AP 1 | R2W
S22
1921

Thence

N.88° 52'W., along N. bdy. of tract 67, and along S. side of road.

8.96 Set an iron post, 3 ft. long, 1 in. diam., 24 ins. in the ground for angle cor. No. 2 tract 67, on E. bdy. of tract 59, with brass cap marked

Chains

TR 59 | AP 2
TR 67
1921

From this cor. angle cor. No. 3 tract 66 brs. N.1°40'E. 26 lks. dist.

Thence

S.1° 40'W., bet. tracts 67 and 59.

2.45 Set an iron post, 3 ft. long, 1 in. diam., 24 ins. in the ground for angle cor. No. 3 tract 67, and angle cor. No. 5 tract 68, with brass cap marked

TR 67
TR 59 | AP 3
AP 5
TR 68
1921

Thence

S.88° 15'E., bet. tracts 67 and 68.

4.53 Set an iron post, 3 ft. long, 1 in. diam., 24 ins. in the ground for angle cor. No. 4 tract 67, and angle cor. No. 4 tract 68, with brass cap marked

TR 67
AP 4
AP 4
TR 68
1921

Thence

S.47° 45'E., bet. tracts 67 and 68.

1.66 Set an iron post, 3 ft. long, 1 in. diam., 24 ins. in the ground for angle cor. No. 5 tract 67, and angle cor. No. 3 tract 68, with brass cap marked

TR 67
AP 5
AP 3
TR 68
1921

Thence

S.76° 30'E., bet. tracts 67 and 68.

0.43 Set an iron post, 3 ft. long, 1 in. diam., 24 ins. in the ground for angle cor. No. 6 tract 67, and angle cor. No. 2 tract 68, with brass cap marked

TR 67
AP 6
AP 2
TR 68
1921

Chains

Thence

S. 87° 50'E., bet. tracts 67 and 68.

3.23 Intersect re-established meander line in sec. 22, originally surveyed by J. Troskolawski.

Set an iron post, 3 ft. long, 1 in. diam., 24 ins. in the ground for angle cor. No. 7 tract 67, and angle cor. No. 1 tract 68, with brass cap marked

TR 67 | T8N
AP 7 | R2W
AP 1 | S22
TR 68
1921

Thence

N.3° 42'E., along E. bdy. of tract 67.

0.42 Intersect angle cor. No. 1 on re-established meander line in sec. 22, originally surveyed by J. Troskolawski. I mark this cor. for angle cor. No. 8 tract 67 as follows

TR 67 | T8N
AP 8 | R2W
AP S22
1
1920

Thence

N. 6° 53'W., along E. bdy. of tract 67.

3.37 Angle cor. No. 1 tract 67, place of beginning.

LATITUDES, DEPARTURES AND CLOSING ERRORS, TRACT 67.

Lines Designated	True Bearing	Dist.	Latitudes N.	Latitudes S.	Departures E.	Departures W.
AP.1 to 2,	N.88°52'W.	8.96	0.18			8.96
AP.2 to 3,	S.1° 40'W.	2 45		2.45		.07
AP.3 to 4,	S.88°15'E.	4.53		.14	4.53	
AP.4 to 5,	S.47°45'E.	1.66		1.12	1.23	
AP.5 to 6,	S.76°30'E.	.43		.10	.42	
AP.6 to 7,	S.87°50'E.	3.23		.12	3.23	
AP.7 to 8,	N.3° 42'E.	.42	.42		.03	
AP.8 to 1.	N.6° 53'W.	3.37	3.35			.40
Totals,			3.95	3.93	9.44	9.43
			3.93		9.43	
Error in lat. and dep.			.02		.01	

Area of tract 67, 2.78 acres.

TRACT 68, A. L. BADDLEY, CLAIMANT.

From angle cor. No. 1 tract 68, identical with angle cor. No. 7 tract 67; thence

Chains	
	N. 87° 50'W., bet. tracts 67 and 68.
3.23	Angle cor. No. 2 tract 68, identical with angle cor. No. 6 tract 67.
	Thence
	N. 76° 30'W., bet. tracts 67 and 68.
0.43	Angle cor. No. 3 tract 68, identical with angle cor. No. 5 tract 67.
	Thence
	N.47° 45'W., bet. tracts 67 and 68.
1.66	Angle cor. No. 4 tract 68, identical with angle cor. No. 4 tract 67.
	Thence
	N. 88° 15' W., bet. tracts 67 and 68.
4.53	Angle cor. No. 5 tract 68, identical with angle cor. No. 3 tract 67, on E. bdy. of tract 59.
	Thence
	S. 1° 40'W., bet. tracts 59 and 68.
0.99	Angle cor. No. 6 tract 68, identical with angle cor. No. 12 tract 59.
	Thence
	N.89° 25'W., bet. tracts 59 and 68.
16.40	Angle cor. No. 7 tract 68, identical with angle cor. No. 11 tract 59 and angle cor. No. 10 tract 65.
	Thence
	S. 30°W., bet. tracts 65 and 68.
3.62	Angle cor. No. 8 tract 68, identical with angle cor. No. 9 tract 65.
	Thence
	S.11° 35'E., along W. bdy. of tract 68, and along right-of-way of Southern Pacific Ry. Co.
4.63	Set an iron post 3 ft. long, 1 in. diam., 24 ins. in the ground for angle cor. No. 9 tract 68, and angle cor. No. 3 tract 71, with brass cap marked

TR 68
AP 9
AP 3
TR.71
1921

Chains

Thence

S. 89° 32'E., bet. tracts 68 and 71.

4.86 Set an iron post, 3 ft. long, 1 in. diam., 24 ins. in the ground for angle cor. No. 10 tract 68, and angle cor. No. 2 tract 71, with brass cap marked

TR 68
AP 10
AP 2
TR 71
1921

Thence

N. 89° 42'E., bet. tracts 68 and 71.

12.23 Set an iron post, 3 ft. long, 1 in. diam., 24 ins. in the ground for angle cor. No. 11 tract 68, and angle cor. No. 1 tract 71, on W. bdy. of tract 69, with brass cap marked

TR 68 | TR 69
AP 11 |
AP 1 |
TR 71
1921

Thence

N. 1° 15'E., bet. tracts 68 and 69.

1.40 Set an iron post, 3 ft. long, 1 in. diam., 24 ins. in the ground for angle cor. No. 12 tract 68, and angle cor. No. 2 tract 69, with brass cap marked

TR 68

AP 12 | AP 2
TR 69
1921

Thence

S. 88° 40'E., bet. tracts 68 and 69.

9.23 Intersect re-established meander line in sec. 22, originally survey by J. Troskolawski.

Set an iron post, 3 ft. long, 1 in. diam., 24 ins. in the ground for angle cor. No. 13 tract 68, and angle cor. No. 1 tract 69, with brass cap marked

TR 68 | T8N
AP 13 | R2W
AP 1 | S22
TR 69
1921

Chains

Thence

S. 3° 42'E., along E. bdy. of tract 68,

5.83 Angle cor. No. 1 tract 68, identical with angle cor. No. 7 tract 67, place of beginning.

LATITUDES, DEPARTURES AND CLOSING ERRORS, TRACT 68.

Lines Designated	True Bearing	Dist.	Latitudes N.	Latitudes S.	Departures E.	Departures W.
AP.1 to 2,	N.87°50'W.	3.23	0.12			3.2
AP. 2 to 3,	N.76°30'W.	.43	.10			.4
AP. 3 to 4,	N.47°45'W.	1.66	1.12			1.2
AP. 4 to 5,	N.88°15'W.	4.53	.14			4.5
AP. 5 to 6,	S.1° 40'W.	.99		0.99		.0
AP. 6 to 7,	N.89°25'W.	16.40	.17			16.4
AP. 7 to 8,	S. 30' W.	3.62		3.14		1.8
AP. 8 to 9,	S.11°35'E.	4.63		4.54	0.93	
AP.9 to 10,	S.89°32'E.	4.86		.04	4.86	
AP.10 to11,	N.89°42'E.	12.23	.06		12.23	
AP.11 to12,	N.1° 15'E.	1.40	1.40		.03	
AP.12 to13,	S.88°40'E.	9.23		.21	9.23	
AP.13 to 1,	N.3° 42'E.	5.83	5.82		.38	
Totals,			8.93	8.92	27.66	27.6
			8.92		27.65	
Error in lat. and dep.			.01		.01	

Area of tract 68, 19.42 acres.

TRACT 69, DAVID T. EDWARDS, CLAIMANT.

From angle cor. No. 1 tract 69, identical with angle cor. No. 13 tract 68; thence

N.88° 40'W., bet. tracts 68 and 69.

9.27 Angle cor. No. 2 tract 69, identical with angle cor. No. 12 tract 68.

Thence

S. 1° 15'W., along W. bdy. of tract 69.

1.40 Angle cor. No. 11 tract 68 and angle cor. No. 1 tract 71

2.00 Set an iron post, 3 ft. long, 1 in. diam., 24 ins. in the ground for angle cor. No. 3 tract 69, and angle cor. No. 2 tract 70, with brass cap marked

TR 71	TR 69
	AP 3
	AP 2
	TR 70

1921

Thence

S. 88° 40'E., bet. tracts 69 and 70.

9.13 Intersect re-established meander line in sec. 22, origin

Chains

ally surveyed by J. Troskolawski.

Set an iron post, 3 ft. long, 1 in. diam., 24 ins. in the ground for angle cor. No. 4 tract 69, and angle cor. No. 1 tract 70, with brass cap marked

TR 69 | T8N
AP 4 | R2W
AP 1 | S22
TR 70
1921

Thence

N. 3° 42'E., along E. bdy. of tract 69.

2.01 Angle cor. No. 1 tract 69, identical with angle cor. No. 13 tract 68, place of beginning.

LATITUDES, DEPARTURES AND CLOSING ERRORS, TRACT 69.

Lines Designated	True Bearing	Dist.	Latitudes N.	Latitudes S.	Departures E.	Departures W.
AP.1 to 2,	N.88°40'W.	9.23	0.21			9.23
AP.2 to 3,	S.1° 15'W.	2.00		2.00		.04
AP.3 to 4,	S.88°40'E.	9.13		.21	9.13	
AP.4 to 1,	N.3° 42'E.	2.01	2.01		.13	
Totals,			2.22	2.21	9.26	9.27
			2.21			9.26
Error in lat. and dep.			.01			.01

Area of tract 69, 1.84 acres.

TRACT 70, ESTATE OF Mrs. ANN G. BAIRD, CLAIMANT.

From angle cor. No. 1 tract 70, identical with angle cor. No. 4 tract 69; thence

N.88° 40'W., bet. tracts 69 and 70.

9.13 Angle cor. No. 2 tract 70, identical with angle cor. No. 3 tract 69.

Thence

S.1° 15'W., bet. tracts 70 and 71.

2.04 Set an iron post, 3 ft. long, 1 in. diam., 24 ins. in the ground for angle cor. No. 3 tract 70, angle cor. No. 12 tract 71 and angle cor. No. 2 tract 72, with brass cap marked

TR 71 | TR 70
AP 12 | AP 3
AP 2
TR 72
1921

Thence

Chains

S.88° 40'E., bet. tracts 70 and 72.

9.05 Intersect re-established meander line in sec. 22, originally surveyed by J. Troskolawski.

Set an iron post, 3 ft. long, 1 in. diam., 24 ins. in the ground for angle cor. No. 4 tract 70 and angle cor. No. 1 tract 72, with brass cap marked

TR 70 | T8N
AP 4 | R2W
AP 1 | S22
TR 72
1921

Thence

N. 3° 42'E., along E. bdy. of tract 70.

2.05 Angle cor. No. 1 tract 70, identical with angle cor. No. 4 tract 69, place of beginning.

LATITUDES, DEPARTURES AND CLOSING ERRORS, TRACT 70.

Lines Designated	True Bearing	Dist.	Latitudes N.	Latitudes S.	Departures E.	Departures W.
AP.1 to 2,	N.88°40'W.	9.13	0.21			9.13
AP.2 to 3,	S.1° 15'W.	2.04		2.04		.04
AP.3 to 4,	S.88°40'E.	9.05		.21	9.05	
AP.4 to 1,	N.3° 42'E.	2.05	2.05		.13	
Totals,			2.26	2.25	9.18	9.17
			2.25		9.17	
Error in lat. and dep.			.01		.01	

Area of tract 70, 1.86 acres.

TRACT 71, JANE T. OWENS, CLAIMANT.

From angle cor. No. 1 tract 71, identical with angle cor. No. 11 tract 68; thence

S. 89° 42'W., bet. tracts 68 and 71.

12.23 Angle cor. No. 2 tract 71, identical with angle cor. No. 10 tract 68.

Thence

N.89° 32'W., bet. tracts 68 and 71.

4.86 Angle cor. No. 3 tract 71, identical with angle cor. No. 9 tract 68.

Thence

N.87°W., across Southern Pacific Ry. right-of-way.

0.78 Old track of S. P. Ry. Co., brs. S.11½°E., and N.11½°W.

Chains	
1.59	Angle cor. No. 4 tract 71, identical with angle cor. No. 8 tract 65 in fence of S. P. Ry. Co's.
	Thence
	N. 88° 45'W., bet. tracts 65 and 71.
3.92	Angle cor. No. 5 tract 71, identical with angle cor. No. 7 tract 65.
	Thence
	N. 8°E., bet. tracts 65 and 71.
0.54	Angle cor. No. 6 tract 71, identical with angle cor. No. 6 tract 65.
	Thence
	N. 89° 50'W., bet. tracts 65 and 71.
4.07	Angle cor. No. 7 tract 71, identical with angle cor. No. 5 tract 65.
	Thence
	N. 0° 25'W., bet. tracts 65 and 71.
7.02	Angle cor. No. 8 tract 71, identical with angle cor. No. 4 tract 65.
	Thence
	N.89° 46'W., bet. tracts 65 and 71.
21.55	Intersect sec. line bet. secs. 21 and 22, S., 17.37 chs. dist. from the ¼ sec. cor. of sec. 21.
62.16	Angle cor. No. 9 tract 71, identical with angle cor. No. 3 tract 65, and auxiliary M.C. No. 1 sec. 21.
	Thence
	S. 25°E., along W. bdy. of tract 71 and meander line of the Great Salt Lake in sec. 21.
14.07	Set an iron post, 3 ft. long, 1 in. diam., 24 ins. in the ground for angle cor. No. 10 tract 71, and angle cor. No. 4 tract 74, with brass cap marked

TR 71
AP 10
AP 4
TR 74
1921

	Thence
	S. 88° 25'E., along S. bdy. of tract 71.

Chains

34.65 Intersect sec. line bet. secs. 21 and 22, N., 8.65 ch. dist. from the cor. of secs. 22 and 27.

65.76 Fence of Southern Pacific Ry. Co., brs. N.12°W., and S.12°E.

66.56 Old track of S. P. Ry. Co., brs. N.12°W., and S.12°E.

67.38 Fence of S. P. Ry. Co., brs. N.12°W., and S.12°E.

82.71 Set an iron post, 3 ft. long, 1 in. diam., 24 ins. in the ground for angle cor. No. 11 tract 71, on W. bdy. of tract 72, with brass cap marked

TR 71
APll TR 72
1921

Thence

N. 1° 35'W., bet. tracts 71 and 72.

4.37 Angle cor. No. 12 tract 71, identical with angle cor. No. 3 tract 72, and angle cor. No. 2 tract 72.

Thence

N.1° 15'W., along E. bdy. of tract 71.

2.04 Angle cor. No. 3 tr. 69, and angle cor. No. 2 tract 70.

2.64 Angle cor. No. 1 tract 71, identical with angle cor. No. 11 tract 68, place of beginning.

LATITUDES, DEPARTURES AND CLOSING ERRORS, TRACT 71.

Lines Designated	True Bearing	Dist.	Latitudes N.	Latitudes S.	Departures E.	Departures W.
A.P. 1 to 2,	S.89°42'W.	12.23		0.06		12.23
A.P. 2 to 3,	N.89°32'W.	4.86	0.04			4.86
A.P. 3 to 4,	N.87°W.	1.59	.08			1.59
A.P. 4 to 5,	N.85°45'W.	3.92	.09			3.92
A.P. 5 to 6,	N. 8° E.	.54	.53		0.08	
A.P. 6 to 7,	N.89°50'W.	4.07	.01			4.07
A.P. 7 to 8,	N.[illegible] 25'W.	7.02	7.02			.05
A.P. 8 to 9,	N.89°46'W.	62.16	.25			62.16
A.P. 9 to 10,	S. 25° E.	14.07		12.75	5.95	
A.P.10 to 11,	S.86°25'E.	82.71		2.29	82.68	
A.P.11 to 12,	N.1° 35'E.	4.37	4.37		.12	
A.P. 12 to 1,	N.1° 15'E.	2.64	2.64		.05	
Totals,			15.03	15.10	88.88	88.88
Error in lat. and dep.				15.03 .07		

Area of Tr. 71 including S.P.Ry. right-of-way, 96.86 acs.

Area of S.P.Ry. right-of-way through Tr. 71, 1.05 acs.

Area of Tr. 71 excluding S.P.Ry. right-of-way, 95.81 acs.

TRACT 72, JOSEPH R. LOWE, CLAIMANT.

From angle cor. No. 1 tract 72, identical with angle

Chains

No. 4 tract 70; thence

N. 88° 40'W., bet. tracts 70 and 72.

9.05 Angle cor. No. 2 tract 72, identical with angle cor. No. 3 tract 70 and angle cor. No. 12 tract 71.

Thence

S. 1° 35'W., along W. bdy. of tract 72.

4.37 Angle cor. No. 11 tract 71.

5.38 Set an iron post, 3 ft. long, 1 in. diam., 24 ins. in the ground for angle cor. No. 3 tract 72, with brass cap marked

TR72
AP 3

1921

Thence

S. 88° 03'E., along S. bdy. of tract 72 and along N. side of road,

8.84 Intersect re-established meander line in sec. 22, originally surveyed by J. Troskolawski.

Set an iron post, 3 ft. long, 1 in. diam., 24 ins. in the ground for angle cor. No. 4 tract 72, with brass cap marked

TR 72 | T8N
AP 4 | R2W
S22
1921

Thence

N. 3° 42'E., along E. bdy. of tract 72.

5.48 Angle cor. No. 1 tract 72, identical with angle cor. No. 4 tract 70, place of beginning.

LATITUDES, DEPARTURES AND CLOSING ERRORS, TRACT 72.

Lines Designated	True Bearing	Dist.	Latitudes N.	Latitudes S.	Departures E.	Departures W.
AP.1 to 2,	N.88°40'W.	9.05	0.21			9.05
AP.2 to 3,	S.1° 35'W.	5.38		5.38		.15
AP.3 to 4,	S.88°03'E.	8.84		.30	8.84	
AP.4 to 1,	N.3° 42'E.	5.48	5.47		.35	
Totals,			5.68	5.68	9.19	9.20
						9.19
Error in lat. and dep.						.01

Area of tract 72, 4.85 acres.

Chains	
	TRACT 73, GEORGE HARDING, CLAIMANT.
	S. 3° 42'W., 47 lks. dist. from angle cor. No. 4 tr. 72, on re-established meander line in sec. 22.
	Set an iron post, 3 ft. long, 1 in. diam., 24 ins. in the ground for angle cor. No. 1 tract 73, with brass cap marked
	AP 1 / TR 73 — T8N R2W S22 — 1921
	Thence
	N. 88° 05'W., along N. bdy. of tract 73, and along S. side of road.
8.81	Set an iron post, 3 ft. long, 1 in. diam., 24 ins. in the ground for angle cor. No. 2 tract 73 with brass cap marked
	AP 2 / TR 73 — 1921
	Thence
	S. 1° 10'W., along W. bdy. of tract 73 and along E. side of road.
9.43	Set an iron post, 3 ft. long, 1 in. diam., 24 ins. in the ground for angle cor. No. 3 tract 73, and angle cor. No. 2 tract 76, with brass cap marked
	TR 73 / AP 3 / AP 2 / TR 76 — 1921
	Thence
	S. 88° 24'E., bet. tracts 73 and 76.
7.35	Set an iron post, 3 ft. long, 1 in. diam., 24 ins. in the ground for angle cor. No. 4 tract 73, and angle cor. No. 1 tract 76, with brass cap marked
	TR 73 / AP 4 / AP 1 / TR 76 — 1921
	Thence
	S. 2° 25'W., bet. tracts 73 and 76.

Chains

0.66 Intersect re-established meander line in sec. 27, originally surveyed by J. Troskolawski.

Set an iron post, 3 ft. long, 1 in. diam., 24 ins. in the ground for angle cor. No. 5 tract 73, and angle cor. No. 5 tract 76, with brass cap marked

TR76 AP 5 | TR73 AP5 / T8N R2W S27

1921

Thence

N. 16° 30'E., along E. bdy. of tract 73.

4.56 Intersect re-established meander cor. bet. secs. 22 and 27, originally set by J. Troskolawski. I mark this cor. for angle cor. No. 6 tract 73 as follows:

TR73 AP 6 / T8N S22 MES M C S27 R2W

1920

Thence

N. 3° 42'E., along E. bdy. of tract 73.

5.63 Angle cor. No. 1 tract 73, place of beginning.

LATITUDES, DEPARTURES AND CLOSING ERRORS, TRACT 73.

Lines Designated	True Bearing	Dist.	Latitudes N.	Latitudes S.	Departures E.	Departures W.
AP.1 to 2,	N.88°05'W.	8.81	0.29			8.81
AP.2 to 3,	S.1° 10'W.	9.43		9.43		.19
AP.3 to 4,	S.88°24'E.	7.35		.20	7.35	
AP.4 to 5,	S.2° 25'W.	.66		.66		.03
AP.5 to 6,	N.16°30'E.	4.56	4.37		1.30	
AP.6 to 1,	N.3° 42'E.	5.63	5.62		.36	
Totals,			10.28	10.29	9.01	9.03
				10.28		9.01
Error in lat. and dep.				.01		.02

Area of tract 73, 7.93 acres.

TRACT 74, JOSEPH R. LOWE, CLAIMANT.

Along side of road.

Set an iron post, 3 ft. long, 1 in. diam., 24 ins. in the ground for angle cor. No. 1 tract 74, with brass cap marked

Chains	
	AP 1 TR 74 1921
	Thence
	N. 88° 04'W., along N. bdy. of tract 74.
14.70	Fence of Southern Pacific Ry. Co., brs. N.15°W., and S.15°E.
15.48	Old track of S. P. Ry. Co., brs. N.15°W., and S.15°E.
16.27	In fence of S.P.Ry. Co.
	Set an iron post, 3 ft. long, 1 in. diam., 24 ins. in the ground for angle cor. No. 2 tract 74, with brass cap marked
	AP 2 TR 74 1921
	Thence
	N.14°15'W., along right-of-way of S.P.Ry. Co.
0.23	Set an iron post, 3 ft. long, 1 in. diam., 24 ins. in the ground for angle cor. No. 3 tract 74, on S. bdy. of tract 71, with brass cap marked
	TR 71 AP 3 TR 74 1921
	Thence
	N.88° 25'W., bet. tracts 71 and 74.
31.11	Intersect sec. line bet. secs. 21 and 22, N., 8.65 chs. dist. from the cor. of secs. 22 and 27.
65.76	Angle cor. No. 4 tract 74, identical with angle cor. No. 10 tract 71.
	Thence
	S. 25° E., along W. bdy. of tract 74 and meander line of the Great Salt Lake in sec. 21.
11.03	Intersect meander cor. of fractional secs. 21 and 28. I mark this cor. for angle cor. No. 5 tract 74 as follows
	T8N S21 MC AP 5 TR74 S28 R2W 1921

Chains	
	Thence
	S. 31° 04'W., along meander line in sec. 28.
3.83	Set an iron post, 3 ft. long, 1 in. diam., 24 ins. in the ground for angle cor. No. 6 tract 74 and angle cor. No. 4 tract 79, with brass cap marked TR 74 AP 6 AP 4 TR 79 1921
	Thence
	S.88° 46'E., bet. tracts 74 and 79.
32.17	Intersect sec. line bet. secs. 27 and 28, S., 3.96 chs. dist. from the cor. of secs. 21 and 28.
66.93	In fence of Southern Pacific Ry. Co.
	Set an iron post, 3 ft. long, 1 in. diam., 24 ins. in the ground for angle cor. No. 7 tract 74, and angle cor. No. 3 tract 79, with brass cap marked TR 74 AP 7 AP 3 TR 79 1921
	Thence
	N.17° 45'W., along right-of-way of Southern Pacific Ry.
6.10	Set an iron post, 3 ft. long, 1 in. diam., 24 ins. in the ground for angle cor. No. 8 tract 74, with brass cap marked AP 8 TR 74 1921
	Thence
	S.89° 15'E., along S. bdy. of tract 74.
0.80	Old track of S.P.Ry. Co., brs. N.18°W., and S.18°E.
1.60	Fence of S.P.Ry. Co., brs. N.18°W., and S.18°E.
14.57	On W. side of road.
	Set an iron post, 3 ft. long, 1 in. diam., 24 ins. in the ground for angle cor. No. 9 tract 74, and angle cor. No. 1 tract 75, with brass cap marked TR 74 AP 9 AP 1 TR 75 1921

Chains

Thence

N.1° 10'E., along E. bdy. of tract 74 and along W. side of road.

5.61 Set an iron post, 3 ft. long, 1 in. diam., 24 ins. in the ground for angle cor. No. 10 tract 74, with brass cap marked

TR 74
AP 10
1921

Thence

N.20° 45'W., along E. bdy. of tract 74.

0.99 Angle cor. No. 1 tract 74, place of beginning.

LATITUDES, DEPARTURES AND CLOSING ERRORS, TRACT 74.

Lines Designated	True Bearing	Dist.	Latitudes N.	Latitudes S.	Departures E.	Departures W.
AP.1 to 2,	N.88°04'W.	16.27	0.55			16.2
AP.2 to 3,	N.14°15'W.	.23	.22			.0
AP.3 to 4,	N.88°25'W.	65.76	1.82			65.7
AP.4 to 5,	S. 25°E.	11.03		10.00	4.66	
AP.5 to 6,	S.31°04'W.	3.83		3.28		1.9
AP.6 to 7,	S.88°46'E.	66.93		1.44	66.91	
AP.7 to 8,	N.17°45'W.	6.10	5.81			1.8
AP.8 to 9,	S.89°15'E.	14.57		.19	14.57	
AP.9 to10,	N.1° 10'E.	5.61	5.61		.11	
AP.10 to1,	N.20°45'W.	.99	.93			.3
Totals,			14.94	14.91	86.25	86.2
			14.91		86.24	
Error in lat. and dep.			.03		.01	

Area of Tr.74 including S.P.Ry. right-of-way, 94.95 acs.

Area of S.P.Ry. right-of-way through tract 74, 1.09 acs.

Area of Tr.74 excluding S.P.Ry. right-of-way, 93.86 acs.

TRACT 75, IDA WHITE, CLAIMANT.

From angle cor. No. 1 tract 75, identical with angle cor. No. 9 tract 74; thence

N.89° 15'W., bet. tracts 74 and 75.

12.97 In fence of Southern Pacific Ry. Co.

Set an iron post, 3 ft. long, 1 in. diam., 24 ins. in the ground for angle cor. No. 2 tract 75, with brass cap marked

TR 74
AP 2
TR 75
1921

Chains

Thence

S.18° 05'E., along W. bdy. of tract 75 and right-of-way of the Southern Pacific Ry.

7.62 Set an iron post, 3 ft. long, 1 in. diam., 24 ins. in the ground for angle cor. No. 3 tract 75 and angle cor. No. 2 tract 78, with brass cap marked

TR 75
AP 3
AP 2
TR 78
1921

Thence

S.88° 38'E., bet. tracts 75 and 78.

10.46 On W. side of road.

Set an iron post, 3 ft. long, 1 in. diam., 24 ins. in the ground for angle cor. No. 4 tract 75 and angle cor. No. 1 tract 78, with brass cap marked

TR 75
AP 4
AP 1
TR 78
1921

Thence

N.1° 10'E., along E. bdy. of tract 75 and along W. side of road.

7.31 Angle cor. No. 1 tract 75, identical with angle cor. No. 9 tract 74, place of beginning.

LATITUDES, DEPARTURES AND CLOSING ERRORS, TRACT 75.

Lines Designated	True Bearing	Dist.	Latitudes N.	Latitudes S.	Departures E.	Departures W.
AP.1 to 2,	N.89°15'W.	12.97	0.17			12.97
AP.2 to 3,	S.18°05'E.	7.62		7.24	2.37	
AP.3 to 4,	S.88°38'E.	10.46		.25	10.46	
AP.4 to 1,	N.1° 10'E.	7.31	7.31		.15	
Totals,			7.48	7.49	12.98	12.97
				7.48	12.97	
Error in lat. and dep.				.01	.01	

Area of tract 75, 8.50 acres.

TRACT 76, BENJ. D. HARDING, CLAIMANT.

From angle cor. No. 1 tract 76, identical with angle cor. No. 4 tract 73; thence

METES AND BOUNDS SURVEY, T. 8 N., R. 8 W.

Chains	
	N.88° 24'W., bet. tracts 73 and 76.
7.35	Angle cor. No. 2 tract 76, identical with angle cor. No. 3 tract 73.
	Thence
	S.1° 10'W., along W. bdy. of tract 76 and along E. side of road.
3.28	Set an iron post, 3 ft. long, 1 in. diam., 24 ins. in the ground for angle cor. No. 3 tract 76 and angle cor. No. 2 tract 77, with brass cap marked
	TR 76 AP 3 AP 2 TR 77 1921
	From this cor., angle cor No. 4 tract 75, and angle cor. No. 1 tract 78, brs. N.86°15'W., 22 lks. dist.
	Thence
	S.88° 24'E., bet. tracts 76 and 77.
6.64	Intersect re-established meander line in sec. 27, originally surveyed by J. Troskolawski.
	Set an iron post, 3 ft. long, 1 in. diam., 24 ins. in the ground for angle cor. No. 4 tract 76 and angle cor. No. 1 tract 77, with brass cap marked
	TR 76 AP 4 AP 1 TR 77 1921
	Thence
	N.16° 30'E., along E. bdy. of tract 76.
2.72	Angle cor. No. 5 tract 76, identical with angle cor. No. 5 tract 73.
	Thence
	N. 2° 25'E., bet. tracts 73 and 76.
0.66	Angle cor. No 1 tract 76, identical with angle cor. No. 4 tract 73, place of beginning.

Chains

LATITUDES, DEPARTURES AND CLOSING ERRORS, TRACT 76.

Lines Designated	True Bearing	Dist.	Latitudes N.	Latitudes S.	Departures E.	Departures W.
AP.1 to 2,	N.88°24'W.	7.35	0.21			7.35
AP.2 to 3,	S.1° 10'W.	3.28		3.28		.07
AP.3 to 4,	S.88°24'E.	6.64		.19	6.64	
AP.4 to 5,	N.16°30'E.	2.72	2.61		.77	
AP.5 to 1,	N.2° 25'E.	.66	.66		.03	
Totals,			3.48	3.47	7.44	7.42
			3.47		7.42	
Error in lat. and dep.			.01		.02	

Area of tract 76, 2.32 acres.

TRACT 77, EUNICE WARD, CLAIMANT.

From angle cor. No. 1 tract 77, identical with angle cor. No. 4 tract 76; thence

N.88° 24'W., bet. tracts 76 and 77.

6.64 Angle cor. No. 2 tract 77, identical with angle cor. No. 3 tract 76.

Thence

S.1° 56'W., along W. bdy. of tract 77, and along E. side of road.

3.21 Set an iron post, 3 ft. long, 1 in. diam., 24 ins. in the ground for angle cor. No. 3 tract 77, and angle cor. No. 2 tract 80, with brass cap marked

TR 77
AP 3
AP 2
TR 80
1921

Thence

S.88° 35'E., along S. bdy. of tract 77.

5.01 Point for angle cor. No. 1 tract 80, and angle cor. No. 2 tract 81.

5.81 Intersect re-establisehed meander line in sec. 27, originally surveyed by J. Troskolawski.

Set an iron post, 3 ft. long, 1 in. diam., 24 ins. in the ground for angle cor. No. 4 tract 77, and angle cor. No. 1 tract 81, with brass cap marked

TR 77
AP 4
AP 1
TR 81
1921

Chains

Thence

N.16°30'E., along E. bdy. of tract 77.

3.29 Angle cor. No. 1 tract 77, identical with angle cor. No. 4 tract 76, place of beginning.

LATITUDES, DEPARTURES AND CLOSING ERRORS, TRACT 77.

Lines Designated	True Bearing	Dist.	Latitudes N.	Latitudes S.	Departures E.	Departures W.
AP.1 to 2,	N.88°24'W.	6.64	0.19			6.6
AP.2 to 3,	S.1° 56'W.	3.21		3.21		.1
AP.3 to 4,	S.88°35'E.	5.81		.14	5.81	
AP.4 to 1,	N.16°30'E.	3.29	3.15		.93	
Totals,			3.34	3.35	6.74	6.7
				3.34		6.7
Error in lat. and dep.				.01		.0

Area of tract 77, 1.99 acres.

TRACT 78, JOHN J. WARD, CLAIMANT.

From angle cor. No. 1 tract 78, identical with angle cor. No. 4 tract 75; thence

N.86° 38'W., bet. tracts 75 and 78.

10.46 Angle cor. No. 2 tract 78, identical with angle cor. No. 3 tract 75.

Thence

S.20° 23'E., along W. bdy. of tract 78, and along right-of-way of the Southern Pacific Ry.

3.55 Set an iron post, 3 ft. long, 1 in. diam., 24 ins. in the ground for angle cor. No. 3 tract 78 and angle cor. No. 3 tract 80, with brass cap marked

TR 78
AP 3
AP 3
TR 80
1921

Thence

S.89° 10'E., bet. tracts 78 and 80.

9.16 On W. side of road.

Set an iron post, 3 ft. long, 1 in. diam., 24 ins. in the ground for angle cor. No. 4 tract 78, with brass cap marked

TR 78
AP 4
TR 80
1921

Chains

Thence

N.1° 10'E., along E. bdy. of tract 78 and along W. side of road.

3.22 Angle cor. No. 1 tract 78, identical with angle cor. No. 4 tract 76, place of beginning.

LATITUDES, DEPARTURES AND CLOSING ERRORS, TRACT 78.

Lines Designated	True Bearing	Dist.	Latitudes N.	Latitudes S.	Departures E.	Departures W.
AP.1 to 2,	N.88°38'W.	10.46	0.25			10.46
AP.2 to 3,	S.20°23'E.	3.55		3.33	1.24	
AP.3 to 4,	S.89°10'E.	9.16		.13	9.16	
AP.4 to 1,	N.1° 10'E.	3.22	3.22		.07	
Totals,			3.47	3.46	10.47	10.46
			3.46		10.46	
Error in lat. and dep.			.01		.01	

Area of tract 78, 3.20 acres.

TRACT 79, DAVID T. EDWARDS, CLAIMANT.

On W. side of road, and on S. bdy. of tract 80.

Set an iron post, 3 ft. long, 1 in. diam., 24 ins. in the ground for angle cor. No. 1 tract 79, with brass cap marked

TR 80
AP 1
TR 79
1921

Thence

N.88° 57'W., along N. bdy. of tract 79.

7.79 Fence of Southern Pacific Ry. Co., brs. N.21½°W. and S.21½°W.

8.85 Old track of S. P. Ry. on curve.

9.46 In fence of SP. RY. Co.

Set an iron post, 3 ft. long, 1 in. diam., 24 ins. in the ground for angle cor. No. 2 tract 79, with brass cap marked

AP 2
TR 79
1921

Thence

N.20° 19'W., along right-of-way of S.P.Ry.

Chains	
8.47	Angle cor. No. 3 tract 79, identical with angle cor. No. 7 tract 74.
	Thence
	N.88° 46'W., bet. tracts 74 and 79.
34.76	Intersect sec. line bet. secs. 27 and 28, S., 3.96 chs. dist. from the cor. of secs. 21 and 28.
66.93	Angle cor. No. 4 tract 79, identical with angle cor. No. 6 tract 74.
	Thence
	S.31° 04'W., along W. bdy. of tract 79, and with meande line of the Great Salt Lake in sec. 28.
15.40	Set an iron post, 3 ft. long, 1 in. diam., 24 ins. in the ground for angle cor. No. 5 tract 79, and angle cor. No. 9 tract 82, with brass cap marked

TR 79
AP 5
AP 9
TR 82
1921

	Thence
	S. 87° 57'E., bet. tracts 79 and 82.
39.93	Intersect sec. line bet. secs. 27 and 28, S., 17.89 chs. dist. from the cor. of secs. 21 and 28.
69.07	Set an iron post, 3 ft. long, 1 in. diam., 24 ins. in the ground for angle cor. No. 6 tract 79, and angle cor. No. 8 tract 82, with brass cap marked

TR 79
AP 8 | AP 6
TR 82
1921

	Thence
	S.18° 30'E., bet. tracts 79 and 82.
0.23	Set an iron post, 3 ft. long, 1 in. diam., 24 ins. in the ground for angle cor. No. 7 tract 79, and angle cor. No. 7 tract 82, with brass cap marked

TR 79
AP7 | AP 7
TR 82
1921

Thence

Chains	
	S.89° 28'E., bet. tracts 79 and 82.
3.65	Set an iron post, 3 ft. long, 1 in. diam., 24 ins. in the ground for angle cor. No. 8 tract 79, and angle cor. No. 6 tract 82, with brass cap marked TR 79 ~~AP6~~ AP 8 TR 82 1921
	Thence
	S. 2° 15'W., bet. tracts 79 and 82.
2.48	Set an iron post, 3 ft. long, 1 in. diam., 24 ins. in the ground for angle cor. No. 9 tract 79, and angle cor. No. 5 tract 82, with brass cap marked TR 79 AP 5 AP 9 TR 82 1921
	Thence
	S.87° 47'E., bet. tracts 79 and 82.
9.18	Set an iron post, 3 ft. long, 1 in. diam., 24 ins. in the ground for angle cor. No. 10 tract 79, with brass cap marked TR 79 AP 10 TR 82 1921
	Thence
	N.24° 24'W., along right-of-way of S. P. Ry.
2.99	Set an iron post, 3 ft. long, 1 in. diam., 24 ins. in the ground for angle cor. No. 11 tract 79, with brass cap marked TR 79 AP 11 1921
	Thence
	S.87° 56'E., along S. bdy. of tract 79.
0.85	Old track of Southern Pacific Ry., on curve.
1.71	Fence of S. P. Ry. Co.

Chains

6.46 On W. side of road.

Set an iron post, 3 ft. long, 1 in. diam., 24 ins. in the ground for angle cor. No. 12 tract 79, with brass cap marked

TR 79
AP 12

TR 82
1921

Thence

N.1° 50'E., along E. bdy. of tract 79, and along W. side of road.

6.70 Angle cor. No. 1 tract 79, place of beginning.

LATITUDES, DEPARTURES AND CLOSING ERRORS, TRACT 79.

Lines Designated	True Bearing	Dist.	Latitudes N.	Latitudes S.	Departures E.	Departures W.
AP. 1 to 2,	S.88°57'E.	9.46	0.17			9.46
AP. 2 to 3,	N.[illegible]°19'W.	8.47	7.94			2.94
AP. 3 to 4,	N.66°46'W.	66.93	1.44			66.91
AP. 4 to 5,	S.31°04'W.	15.40		13.19		7.96
AP. 5 to 6,	S.87°57'E.	69.07		2.47	69.03	
AP. 6 to 7,	S.18°30'E.	.23		.22	.07	
AP. 7 to 8,	S.89°26'E.	3.65		.03	3.65	
AP. 8 to 9,	S.2° 15'W.	2.48		2.48		.16
AP. 9 to 10,	S.87°47'E.	9.18		.36	9.17	
AP.10 to 11,	N.24°24'W.	2.99	2.73			1.24
AP.11 to 12,	S.87°56'E.	6.46		.23	6.46	
AP.12 to 1,	N.1° 50'E.	6.70	6.70		.21	
Totals,			18.97	18.98	88.59	88.[illegible]
				18.97		88.[illegible]
Error in lat. and dep.				.01		.01

Area of Tr. 79 including S.P.Ry.right-of-way, 110.29 acs

Area of S.P.Ry. right-of-way through tract 79, 1.04 acs

Area of Tr.79 excluding S.P.Ry.right-of-way, 109.25 acs

TRACT 80, J. M. DALTON, CLAIMANT.

Set an iron post, 3 ft. long, 1 in. diam., 24 ins. in the ground for angle cor. No. 1 tract 80, and angle cor. No. 2 tract 81, on E. bdy. of tract 77, with brass cap marked

TR 77
AP [illegible]
TR 80 TR 81
1921

Thence

Chains	
	N.88° 35'W., bet. tracts 77 and 80.
5.01	Angle cor. No. 2 tract 80, identical with angle cor. No. 3 tract 77.
	Thence
	N.89° 10'W., along N. bdy. of tract 80.
0.18	Angle cor. No. 4 tract 78.
9.34	Angle cor. No. 3 tract 80, identical with angle cor. No. 3 tract 78.
	Thence
	S.21° 15'E., along S.P. Ry. right-of-way.
3.46	Set an iron post, 3 ft. long, 1 in. diam., 24 ins. in the ground for angle cor. No. 4 tract 80, on S. bdy. of tract 79, with brass cap marked

Tr. 80
AP 4
Tr. 79
1921

	Thence
	S.48° 37'E., along S. bdy. of tract 80.
7.79	Angle cor. No. 1 tract 79.
8.00	Set an iron post, 3 ft. long, 1 in. diam., 24 ins. in the ground for angle cor. No. 5 tract 80, with brass cap marked

Tr. 80
AP 5
No. 1

	Thence
	S.1° 37'W., along W. bdy. of tract 80, and along E. side of road.
6.70	Set an iron post, 3 ft. long, 1 in. diam., 24 ins. in the ground for angle cor. No. 6 tract 80, and angle cor. No. 2 tract 82, with brass cap marked

Tr. 80
AP 6
AP 2
Tr. 82.
1921

	Thence

Chains

S.88° 08'E., bet. tracts 80 and 82.

3.12 Intersect re-established meander line in sec. 27, originally surveyed by J. Troskolawski.

Set an iron post, 3 ft. long, 1 in. diam., 24 ins. in the ground for angle cor. No. 7 tract 80, and angle cor. No. 1 tract 82, with brass cap marked

TR 80 / T8N
AP 7 / R2W
AP 1 / S 27
TR 82
1921

Thence

N.16° 30'E., along E. bdy. of tract 80.

6.42 Set an iron post, 3 ft. long, 1 in. diam., 24 ins. in the ground for angle cor. No. 8 tract 80, and angle cor. No. 3 tract 81, with brass cap marked

TR 80 | TR81
AP3
AP 8 / T8N
R2W
S27
1921

Thence

N.4° 40'E., bet. tracts 80 and 81.

3.75 Angle cor. No. 1 tract 80, identical with angle cor. No. 2 tract 81, place of beginning.

LATITUDES, DEPARTURES AND CLOSING ERRORS, TRACT 80.

Lines Designated	True Bearing	Dist.	Latitudes N.	Latitudes S.	Departures E.	Departures W.
AP.1 to 2,	N.88°35'W.,	5.01	0.12			5.01
AP.2 to 3,	N.89°10'W.	9.34	.14			9.34
AP.3 to 4,	S.21°15'E.	3.46		3.22	1.25	
AP.4 to 5,	S.88°57'E.	8.00		.15	8.00	
AP.5 to 6,	S.1° 37'W.	6.70		6.70		.19
AP.6 to 7,	S.88°08'E.	3.12		.10	3.12	
AP.7 to 8,	N.16°30'E.	6.42	6.16		1.82	
AP.8 to 1,	N.4° 40'E.	3.75	3.74		.31	
Totals,			10.16	10.17	14.50	14.54
Error in lat. and dep.				10.16		14.50
				.01		.04

Area of tract 80, 7.06 acres.

TRACT 81, JOSEPH W. WARD, CLAIMANT.

From angle cor. No. 1 tract 81, identical with angle cor. No. 4 tract 77; thence

Chains

N.88° 35'W., bet. tracts 77 and 81.

0.80 Angle cor. No. 2 tract 81, identical with angle cor. No. 1 tract 80.

Thence

S.4° 40'W., bet. tracts 80 and 81.

3.75 Angle cor. No. 3 tract 81, identical with angle cor. No. 8 tract 80.

Thence

N.16° 30'E., along E. bdy. of tract 81.

3.88 Angle cor. No. 1 tract 81, identical with angle cor. No. 4 tract 77, place of beginning.

LATITUDES, DEPARTURES AND CLOSING ERRORS, TRACT 81.

Lines Designated	True Bearing	Dist.	Latitudes N.	Latitudes S.	Departures E.	Departures W.
AP.1 to 2,	N.88°35'W.	0.80	0.02			0.80
AP.2 to 3,	S.4°40'W.	3.75		3.74		.31
AP.3 to 1,	N.16°30'E.	3.88	3.72		1.10	
Totals,			3.74	3.74	1.10	1.11
						1.10
Error in lat. and dep.						.01

Area of tract 81, 0.15 acres.

TRACT 82, R. E. DAVIS, CLAIMANT.

From angle cor. No. 1 tract 82, identical with angle cor. No. 7 tract 80; thence

N.88° 08'W., bet. tracts 80 and 82.

3.12 Angle cor. No. 2 tract 82, identical with angle cor. No. 6 tract 80.

Thence

N.87° 56'W., along N. bdy. of tract 82.

0.23 Angle cor. No. 12 tract 79.

4.98 In fence of Southern Pacific Ry. Co.

Set an iron post, 3 ft. long, 1 in diam., 24 ins. in the ground for angle cor. No. 3 tract 82, with brass cap marked

TR 79
AP 3
TR 82
1921

Thence

Chains	
	S.24° 27'E., along right-of-way of Southern Pacific
2.99	Set an iron post, 3 ft. long, 1 in. diam., 24 ins. in the ground for angle cor. No. 4 tract 82, with brass cap marked AP 4 TR 82 1921
	Thence
	N.87° 47'W., along N. bdy. of tract 82.
0.85	Old track of S. P. Ry. Co.
1.70	Angle cor. No. 10 tract 79, in fence of S. P. Ry. Co.
10.88	Angle cor. No. 5 tract 82, identical with angle cor. No. 9 tract 79.
	Thence
	N.2° 15'E., bet. tracts 79 and 82.
2.48	Angle cor. No. 6 tract 82, identical with angle cor. No. 8 tract 79.
	Thence
	N. 89° 28'W., bet. tracts 79 and 82.
3.65	Angle cor. No. 7 tract 82, identical with angle cor. No. 7 tract 79.
	Thence
	N. 18° 30'W., bet. tracts 79 and 82.
0.23	Angle cor. No. 8 tract 82, identical with angle cor. No. 6 tract 79.
	N. 87° 57'W., bet. tracts 79 and 82.
29.14	Intersect sec. line bet. secs. 27 and 28, S., 17.89 chs. dist. from the cor. of secs. 21 and 28.
69.07	Angle cor. No. 9 tract 82, identical with angle cor. No. 5 tract 79.
	Thence
	S.31° 04'W., along W. bdy. of tract 82, and with meander line of the Great Salt Lake.
5.65	Set an iron post, 3 ft. long, 1 in. diam., 24 ins. in the ground for angle cor. No. 10 tract 82, and angle cor. No. 6 tract 83, with brass cap marked

Chains

TR 82
AP 10
AP 6
TR 83
1921

Thence

S. 88° 18'E., bet. tracts 82 and 83.

42.86 Intersect sec. line bet. secs. 27 and 28, S., 22.60 chs. dist. from the cor. of secs. 21 and 28.

75.45 Set an iron post, 3 ft. long, 1 in. diam., 24 ins. in the ground for angle cor. No. 11 tract 82, and angle cor. No. 5 tract 83, with brass cap marked

TR 82
AP 5 | AP 11
TR 83
1921

Thence

S. 2° 45'W., bet. tracts 82 and 83.

1.29 Set an iron post, 3 ft. long, 1 in. diam., 24 ins. in the ground for angle cor. No. 12 tract 82, and angle cor. No. 4 tract 83, with brass cap marked

TR 82
AP 4 | AP 12
TR 83
1921

Thence

S. 88° 18'E., bet. tracts 82 and 83.

10.91 In fence of Southern Pacific Ry. Co.

Set an iron post, 3 ft. long, 1 in. diam., 24 ins. in the ground for angle cor. No. 13 tract 82, with brass cap marked

TR 82
AP 13
TR 83
1921

Thence

N. 25° 45'W., along right-of-way of Southern Pacific Ry.

1.35 Set an iron post, 3 ft. long, 1 in. diam., 24 ins. in the ground for angle cor. No. 14 tract 82, with brass cap marked

AP 14
TR 82
1921

Chains

Thence

S. 89° 20'E., along S. bdy. of tract 82.

0.85 Old track of S. P. Ry. Co.

1.70 Fence of S. P. Ry. Co.

6.34 Intersect re-established meander line in sec. 27, originally surveyed by J. Troskolawski.

Set an iron post, 3 ft. long, 1 in. diam., 24 ins. in the ground for angle cor. No. 15 tract 82, and angle cor. No. 1 tract 83, with brass cap marked

TR 82 / T8N
AP 15 / R2W
AP 1 / S27
TR 83 /
1921

Thence

N. 16° 30'E., along E. bdy. of tract 82.

4.61 Angle cor. No. 1 tract 82, identical with angle cor. No. 7 tract 80, place of beginning.

LATITUDES, DEPARTURES AND CLOSING ERRORS, TRACT 82.

Lines Designated	True Bearing	Dist.	Latitudes N.	Latitudes S.	Departures E.	Departures W.
AP. 1 to 2,	N.88°08'W.	3.12	0.10			3.12
AP. 2 to 3,	N.87°56'W.	4.98	.18			4.98
AP. 3 to 4,	S.24°27'E.	2.99		2.72	1.24	
AP. 4 to 5,	N.87°47'W.	10.88	.42			10.87
AP. 5 to 6,	N.2° 15'E.	2.48	2.48		.10	
AP. 6 to 7,	N.89°28'W.	3.65	.03			3.65
AP. 7 to 8,	N.16°30'W.	.23	.22			.07
AP. 8 to 9,	N.87°57'W.	69.07	2.47			69.03
AP. 9 to 10,	S.31°04'W.	5.65		4.84		2.92
AP.10 to 11,	S.88°18'E.	75.45		2.24	75.42	
AP.11 to 12,	S.2° 45'W.	1.29		1.29		.06
AP.12 to 13,	S.88°18'E.	10.91		.32	10.91	
AP.13 to 14,	N.25°45'W.	1.35	1.22			.59
AP.14 to 15,	S.89°20'E.	6.34		.07	6.34	
AP.15 to 1,	N.16°30'E.	4.61	4.42		1.31	
Totals,			11.54	11.48	95.32	95.29
			11.48		95.29	
Error in lat. and dep.			.06		.03	

Area of Tr. 82 including S.P.Ry.right-of-way, 41.27 acs.

Area of S.P.Ry. right-of-way through Tr. 82, .31 acs.

Area of Tr. 82 excluding S.P.Ry.right-of-way, 40.96 acs.

TRACT 83, ELIZA DAVIS, CLAIMANT.

From angle cor. No. 1 tract 83, identical with angle cor. No. 15 tract 82; thence

Chains	
	N. 89° 20'W., bet. tracts 82 and 83.
4.64	In fence of Southern Pacific Ry.Co.
	Set an iron post, 3 ft. long, 1 in. diam., 24 ins. in the ground for angle cor. No. 2 tract 83, with brass cap marked TR 82 AP 2 TR 83 1921
	Thence
	S. 25° 45'E., along right-of-way of Southern Pacific Ry.
1.40	Set an iron post, 3 ft. long, 1 in. diam., 24 ins. in the ground for angle cor. No. 3 tract 83, with brass cap marked AP 3 TR 83 1921
	Thence
	N. 88° 18'W., along N. bdy. of tract 83.
0.89	Old track of S. P. Ry. Co.
1.74	Angle cor. No. 13 tract 82, in fence of S. P. Ry. Co.
12.65	Angle cor. No. 4 tract 83, identical with angle cor. No. 12 tract 82.
	Thence
	N. 2° 45'E., bet. tracts 82 and 83.
1.29	Angle cor. No. 5 tract 83, identical with angle cor. No. 11 tract 82.
	Thence
	N.88° 18'W., bet. tracts 82 and 83.
32.63	Intersect sec. line bet. secs. 27 and 28, S., 22.60 chs. dist. from the cor. of secs. 21 and 28.
75.45	Angle cor. No. 6 tract 83, identical with angle cor. No. 10 tract 82.
	Thence
	S. 31° 04'W., along W. bdy. of tract 83, with meander line of the Great Salt Lake in sec. 28.
1.46	Intersect auxiliary meander cor. No.1 sec. 28. I mark this cor. for angle cor. No. 7 tract 83 as follows:-

Chains	
	T8N AMC2 R2W AP 7 S28 TR 83 1921
	Thence
	S. 8° 30'E., with meander line of the Great Salt Lake in sec. 28.
3.73	Set an iron post, 3 ft. long, 1 in. diam., 24 ins. in the ground for angle cor. No. 8 tract 83, and angle cor. No. 2 tract 85, with brass cap marked
	TR 83 AP 8 AP 2 TR 85 1921
	Thence
	S. 85° 39'E., bet. tracts 83 and 85.
43.03	Intersect sec. line bet. secs. 27 and 28, S., 27.27 chs. from the cor. of secs. 21 and 28.
88.08	Fence of Southern Pacific Ry. Co.
88.94	Old track of S. P. Ry. Co.
89.85	Fence of S. P. Ry. Co.
90.51	Intersect re-established meander line in sec. 27, originally surveyed by J. Troskolawski.
	Set an iron post, 3 ft. long, 1 in. diam., 24 ins. in the ground for angle cor. No. 9 tract 83, and angle cor. No. 1 tract 84, with brass cap marked
	TR 83 T8N AP 9 R2W AP 1 S27 TR 84 1921
	Thence
	N. 33° 19'E., along E. bdy. of tract 83.
1.42	Intersect angle point No. 3 sec. 27, on re-established meander line originally surveyed by J Troskolawski. Mark this cor. for angle cor. No. 10 tract 83 as follows:-
	T8N TR 83 R2W AP 10 AP 27 1921
	Thence

CHAINS

N. 16° 30'E., along E. bdy. of tract 83.

3.33 Angle cor. No. 1 tract 83, identical with angle cor. No. 15 tract 82, place of beginning.

LATITUDES, DEPARTURES AND CLOSING ERRORS, TRACT 83.

Lines Designated	True Bearing	Dist.	Latitudes N.	Latitudes S.	Departures E.	Departures W.
AP.1 to 2,	N.89°20'W.	4.64	0.05			4.64
AP.2 to 3,	S.25°45'E.	1.40		1.26	0.61	
AP.3 to 4,	N.88°18'W.	12.65	.38			12.64
AP.4 to 5,	N.2° 45'E.	1.29	1.29		.06	
AP.5 to 6,	N.88°18'W.	75.45	2.24			75.42
AP.6 to 7,	S.31°04'W.	1.46		1.25		.75
AP.7 to 8,	S.8° 30'E.	3.73		3.69	.55	
AP.8 to 9,	S.88°39'E.	90.51		2.13	90.48	
AP.9 to10,	N.33°19'E.	1.42	1.19		.78	
AP.10 to 1,	N.16°30'E.	3.33	3.19		.95	
Totals,			8.34	8.33	93.43	93.45
			8.33			93.43
Error in lat. and dep.			.01			.02

Area of Tr.83 including S.P.Ry.right-of-way, 41.21 acres.

Area of S.P.Ry. right-of-way through Tr. 83, .55 acres.

Area of Tr.83 excluding S.P.Ry.right-of-way, 40.66 acres.

TRACT 84, EUNICE WARD, CLAIMANT.

From angle cor. No. 1 tract 84, identical with angle cor. No. 9 tract 83; thence

N. 88° 39'W., bet. tracts 83 and 84.

0.66 In fence of Southern Pacific Ry.

Set an iron post, 3 ft. long, 1 in. diam., 24 ins. in the ground for angle cor. No. 2 tract 84, with brass cap marked

TR 83
AP 2
TR 84

1921

Thence

S. 27° 30'E., along right-of-way of S. P. Ry. Co.

0.64 Intersect re-established meander line in sec. 27, originally surveyed by J. Troskolawski.

Set an iron post, 3 ft. long, 1 in. diam., 24 ins. in the ground for angle cor. No. 3 tract 84, with brass cap marked

TR84 T8N
AP 3 R2W
S27
1921

Chains

Thence

N. 33° 19'E., along E. bdy. of tract 84.

0.65 Angle cor. No. 1 tract 84, identical with angle cor. No. 9 tract 83, place of beginning.

LATITUDES, DEPARTURES AND CLOSING ERRORS, TRACT 84.

Lines Designated	True Bearing	Dist.	Latitudes N.	Latitudes S.	Departures E.	Departures W.
A.P.1 to 2,	N.88°39'W.	0.66	0.02			0.66
A.P.2 to 3,	S.27°30'E.	.64		0.57	0.30	
A.P.3 to 1,	N.33°19'E.	.65	.54		.36	
Totals,			0.56	0.57	0.66	0.66
				.56		
Error in lat. and dep.				.01		

Area of tract 84, 0.02 acres.

TRACT 85, JOSEPH G. NICHOLAS, CLAIMANT.

On S. bdy. of tract 83, and in fence of Southern Pacific R.R. Co.

Set an iron post, 3 ft. long, 1 in. diam., 24 ins. in the ground for angle cor. No. 1 tract 85, with brass cap marked

TR 83
AP 1
TR 85
1921

Thence

N.88° 39'W., bet. tracts 83 and 85.

45.05 Intersect sec. line bet. secs. 27 and 28, S., 27.27 chs. dist. from the cor. of secs. 21 and 28.

55.09 Angle cor. No. 2 tract 85, identical with angle cor. No. 3 tract 83.

Thence

S. 8° 30'E., along W. bdy. of tract 85, with meander line of the Great Salt Lake in sec. 28.

8.52 Set an iron post, 3 ft. long, 1 in. diam., 24 ins. in the ground for angle cor. No. 3 tract 85, and angle cor. No. 2 tract 86, with brass cap marked

TR 85
AP 3
AP 2
TR 86
1921

Thence

S. 88° 35'E., bet. tracts 85 and 86.

41.79 Intersect sec. line bet. secs. 27 and 28, N., 4.04 chs. dist. from the ¼ sec. cor. of sec. 27.

83.79 Intersect re-established meander line in sec. 27, originally surveyed by J. Troskolawski.

Set an iron post, 3 ft. long, 1 in. diam., 24 ins. in the ground for angle cor. No. 4 tract 85, and angle cor. No. 1 tract 86, with brass cap marked

TR 85 T8N
AP 4 R2W
AP 1 S27
TR 86
1921

Thence

N. 33° 19'E., along E. bdy. of tract 86.

7.59 In fence of Southern Pacific Ry. Co.

Set an iron post, 3 ft. long, 1 in. diam., 24 ins. in the ground for angle cor. No. 5 tract 85 with brass cap marked

TR 85
AP 5
1921

Thence

N. 27° 30'W., along S. P. Ry. right-of-way.

2.35 Angle cor. No. 1 tract 85, place of beginning.

LATITUDES, DEPARTURES AND CLOSING ERRORS, TRACT 85.

Lines Designated	True Bearing	Dist.	Latitudes N.	Latitudes S.	Departures E.	Departures W.
AP.1 to 2,	N.88°39'W.	88.08	2.08			88.06
AP.2 to 3,	S.8° 30'E.	8.52		8.43	1.26	
AP.3 to 4,	S.88°35'E.	83.79		2.07	83.76	
AP.4 to 5,	N.33°19'E.	7.59	6.34		4.17	
AP.5 to 1,	N.27°30'W.	2.35	2.08			1.09
Totals,			10.50	10.50	89.19	89.15
					89.15	
Error in lat. and dep.					.04	

Area of tract 85, 73.34 acres.

TRACT 86, SAMUEL N. COOK, CLAIMANT.

From angle cor. No. 1 tract 86, identical with angle cor. No. 4 tract 85; thence

Chains	
	N. 88° 35'W., bet. tracts 85 and 86.
42.00	Intersect sec. line bet. secs. 27 and 28, N., 4.04 chs. dist. from the ¼ sec. cor. of sec. 27.
83.79	Angle cor. No. 2 tract 86, identical with angle cor. No. 3 tract 85.
	Thence
	S. 8° 30'E., along W. bdy. of tract 86, with meander line of the Great Salt Lake in sec. 28.
8.50	Set an iron post, 3 ft. long, 1 in. diam., 24 ins. in the ground for angle cor. No. 3 tract 86, and angle cor. No. 2 tract 87, with brass cap marked

TR 86
AP 3
AP 2
TR 87
1921

	Thence
	S. 88° 53'E., bet. tracts 86 and 87.
40.53	Intersect sec. line bet. secs. 27 and 28, S., 3.91 chs. dist. from the ¼ sec. cor. of sec. 28.
77.46	Intersect re-established meander line in sec. 27, originally surveyed by J. Troskolawski.
	Set an iron post, 3 ft. long, 1 in. diam., 24 ins. in the ground for angle cor. No. 4 tract 86, and angle cor. No. 1 tract 87, with brass cap marked

TR 86 / T8N
AP 4 / R2W
AP 1 / S27
TR 87
1921

	Thence
	N. 25° 54'E., along E. bdy. of tract 86.
0.57	Intersect angle point No. 2 sec. 27, on re-established meander line originally surveyed by J. Troskolawski. I mark this cor. for angle cor. No. 5 tract 86 as follows

TR 86 / T8N
AP 5 / R2W
AP 2 / S27
1921

	Thence

Chains

N. 33° 19'E., along E. bdy. of tract 86.

8.78 Angle cor. No. 1 tract 86, identical with angle cor. No. 4 tract 85, place of beginning.

LATITUDES, DEPARTURES AND CLOSING ERRORS, TRACT 86.

Lines Designated	True Bearing	Dist.	Latitudes N.	Latitudes S.	Departures E.	Departures W.
AP.1 to 2,	N.88°35'W.	83.79	2.07			83.76
AP.2 to 3,	S.8° 30'E.	8.50		8.41	1.26	
AP.3 to 4,	S.88°53'E.	77.46		1.51	77.45	
AP.4 to 5,	N.25°54'E.	.57	.51		.25	
AP.5 to 1,	N.33°19'E.	8.78	7.34		4.82	
Totals,			9.92	9.92	83.78	83.76
					83.76	
Error in lat. and dep.					.02	

Area of tract 86, 65.84 acres.

TRACT 87, G. J. WELLS, CLAIMANT.

From angle cor. No. 1 tract 87, identical with angle cor. No. 4 tract 86; thence

N.88° 53'W., bet. tracts 86 and 87.

36.93 Intersect sec. line bet. secs. 27 and 28, S., 3.91 chs. dist., from the ¼ sec. cor. of sec. 28.

77.46 Angle cor. No. 2 tract 87, identical with angle cor. No. 3 tract 86.

Thence

S. 8° 30'E., along W. bdy. of tract 87, with meander line of the Great Salt Lake in sec. 28.

5.22 Set an iron post, 3 ft. long, 1 in. diam., 24 ins. in the ground for angle cor. No. 3 tract 87, and angle cor. No. 2 tract 88, with brass cap marked

TR 87
AP 3
AP 2
TR 88
1921

Thence

S. 88° 56'E., bet. tracts 87 and 88.

39.74 Intersect sec. line bet. secs. 27 and 28, S., 9.03 chs. dist. from the ¼ sec. cor. of sec. 28.

74.21 Intersect re-established meander line in sec. 27, originally surveyed by J. Troskolawski.

Chains

Set an iron post, 3 ft. long, 1 in. diam., 24 ins. in the ground for angle cor. No. 4 tract 87, and angle cor. No. 1 tract 88, with brass cap marked

TR 87 | T8N
AP 4 | R2W
AP 1 | S27
TR 88
1921

Thence

N. 25° 54'E., along E. bdy. of tract 87.

5.60 Angle cor. No. 1 tract 87, identical with angle cor. No. 4 tract 86, place of beginning.

LATITUDES, DEPARTURES AND CLOSING ERRORS, TRACT 87.

Lines Designated	True Bearing	Dist.	Latitudes N.	Latitudes S.	Departures E.	Departures W.
AP.1 to 2,	N.88°53'W.	77.46	1.51			77.45
AP.2 to 3,	S.8° 30'E.	5.22		5.16	0.77	
AP.3 to 4,	S.88°56'E.	74.21		1.38	74.20	
AP.4 to 1,	N.25°54'E.	5.60	5.04		2.44	
Totals,			6.55	6.54	77.41	77.45
			6.54			77.41
Error in lat. and dep.			.01			.04

Area of tract 87, 38.83 acres.

TRACT 88, HARVEY WOODYATT, CLAIMANT.

From angle cor. No. 1 tract 88, identical with angle cor. No. 4 tract 87; thence

N.88° 56'W., bet. tracts 87 and 88.

34.47 Intersect sec. line bet. secs. 27 and 28, S., 9.03 chs. of the ¼ sec. cor. of sec. 28.

74.21 Angle cor. No. 2 tract 88, identical with angle cor. No. 3 tract 87.

Thence

S. 8° 30'E., along W. bdy of tract 88, with meander line of the Great Salt Lake in sec. 28.

4.10 Set an iron post, 3 ft. long, 1 in. diam., 24 ins. in the ground for angle cor. No. 3 tract 88, with brass cap marked

TR 88
AP 3
S 28
T8NR2W
1921

CHAINS

Thence

S. 88° 11'E., along S. bdy. of tract 88.

39.15 Intersect sec. line bet. secs. 27 and 28, S., 13.61 chs. dist. from the ¼ sec. cor. of secs. 28.

71.23 Intersect re-established meander line in sec. 27, originally surveyed by J. Troskolawski.

Set an iron post, 3 ft. long, 1 in. diam., 24 ins. in the ground for angle cor. No. 4 tract 88, and angle cor. No. 1 tract 89, with brass cap marked

TR 88 / T8N
AP 4 / R2W
AP 1 / S27
TR 89 /
1921

Thence

N. 25° 54'E., along E. bdy. of tract 88.

5.52 Angle cor. No. 1 tract 88, identical with angle cor. No. 4 tract 87, place of beginning.

LATITUDES, DEPARTURES AND CLOSING ERRORS, TRACT 88.

Lines Designated	True Bearing	Dist.	Latitudes N.	Latitudes S.	Departures E.	Departures W.
AP.1 to 2,	N.88°56'W.	74.21	1.38			74.20
AP.2 to 3,	S.8° 30'E.	4.10		4.06	0.61	
AP.3 to 4,	S.88°11'E.	71.23		2.26	71.19	
AP.4 to 1,	N.25°54'E.	5.52	4.97		2.41	
Totals,			6.35	6.32	74.21	74.20
			6.32		74.20	
Error in lat. and dep.			.03		.01	

Area of tract 88, 32.91 acres.

TRACT 89, SAMUEL N. COOK, CLAIMANT.

From angle cor. No. 1 tract 89, identical with angle cor. No. 4 tract 88; thence

N. 88° 11'W., bet. tracts 88 and 89.

32.08 At intersection of sec. line bet. secs. 27 and 28, S., 13.61 chs. dist from the ¼ sec. cor. of sec. 28.

Set an iron post, 3 ft. long, 1 in. diam., 24 ins. in the ground for angle cor. No. 2 tract 89, with brass cap marked

TR 88
T8N | AP 2
R2W | TR 89
S28
1921

Chains	
	Thence
	South, along W. bdy. of tract 89, and along sec. line.
5.19	Set an iron post, 3 ft. long, 1 in. diam., 24 ins. in the ground for angle cor. No. 3 tract 89, on N. bdy. of tract 90, with brass cap marked

T8N | TR 89
R2W | AP 3
S28 | TR 90

1921

Thence

S. 88° 24'E., bet. tracts 89 and 90.

29.64 Intersect re-established meander line in sec. 27, originally surveyed by J. Troskolawski.

Set an iron post, 3 ft. long, 1 in. diam., 24 ins. in the ground for angle cor. No. 4 tract 89, and angle cor. No. 1 tract 90, with brass cap marked

TR 89 / T8N
AP 4 / R2W
AP 1 / S27
TR 90

1921

Thence

N. 25° 54'E., along E. bdy. of tract 89.

5.56 Angle cor. No. 1 tract 89, identical with angle cor. No. 4 tract 88, place of beginning.

LATITUDES, DEPARTURES AND CLOSING ERRORS, TRACT 89.

Lines Designated	True Bearing	Dist.	Latitudes N.	Latitudes S.	Departures E.	Departures W.
AP.1 to 2,	N.88°11'W.	32.08	1.02			32.06
AP.2 to 3,	South,	5.19		5.19		
AP.3 to 4,	S.88°24'E.	29.64		.83	29.63	
AP.4 to 1,	N.25°54'E.	5.56	5.00		2.43	
Totals,			6.02	6.02	32.06	32.06
Error in lat. and dep.						.01

Area of tract 89, 15.82 acres.

TRACT 90, EUNICE WARD, CLAIMANT.

From angle cor. No. 1 tract 90, identical with angle cor. No. 4 tract 89; thence

N. 88° 24'W., along N. bdy. of tract 90.

CHAINS

29.64 Angle cor. No. 3 tract 89.

67.98 Intersect meander line of the Great Salt Lake in sec. 28.

Set an iron post, 3 ft. long, 1 in. diam., 24 ins. in the ground for angle cor. No. 2 tract 90, with brass cap marked

T8N R2W
S 28
AP 2
TR 90
1921

Thence

S. 8° 30'E., along W. bdy. of tract 90, with meander line of the Great Salt Lake in sec. 28.

5.53 Set an iron post, 3 ft. long, 1 in. diam., 24 ins. in the ground for angle cor. No. 3 tract 90, and angle cor. No. 2 tract 91, with brass cap marked

TR 90
AP 3
AP 2
TR 91
1921

Thence

S.88° 28'E., bet. tracts 90 and 91.

37.52 Intersect sec. line bet. secs. 27 and 28, S., 24.19 chs. dist. from the ¼ sec. cor. of secs. 28.

64.60 Intersect re-established meander line in sec. 27, originally surveyed by J. Troskolawski.

Set an iron post, 3 ft. long, 1 in. diam., 24 ins. in the ground for angle cor. No. 4 tract 90, and angle cor. No. 1 tract 91, with brass cap marked

TR 90 / T8N
AP 4 / R2W
AP 1 / S27
TR 91
1921

Thence

N. 25° 54'E., along E. bdy. of tract 90.

5.87 Angle cor. No. 1 tract 90, identical with angle cor. No. 4 tract 89, place of beginning.

LATITUDES, DEPARTURES AND CLOSING ERRORS, TRACT 90.

Lines Designated	True Bearing	Dist.	Latitudes N.	Latitudes S.	Departures E.	Departures W.
AP.1 to 2,	N.88°24'W.	67.98	1.90			67.95
AP.2 to 3,	S.8° 30'E.	5.53		5.47	0.82	

Chains	Lines Designated	True Bearing	Dist.	Latitudes N.	Latitudes S.	Departures E.	Departures W.
	AP.3 to 4,	S.88°28'E.	64.60		1.73	64.58	
	AP.4 to 1,	N.25°54'E.	5.87	5.28		2.56	
	Totals,			7.18	7.20	67.96	67.9
	Error in lat. and dep.				7.18	67.95	
					.02	.01	

Area of tract 90, 35.81 acres.

TRACT 91, CARSON WELLS, CLAIMANT.

From angle cor. No. 1 tract 91, identical with angle cor. No. 4 tract 90; thence

N. 88° 28'W., bet. tracts 90 and 91.

27.08 Intersect sec. line bet. secs. 27 and 28, S., 24.19 chs dist. from the ¼ sec. cor. of sec. 28.

64.60 Angle cor. No. 2 tract 91, identical with angle cor. No. 3 tract 90.

Thence

S. 8° 30'E., along W. bdy. of tract 91, with meander lin of the Great Salt Lake in sec. 28.

1.77 Set an iron post, 3 ft. long, 1 in. diam., 24 ins. in the ground for angle cor. No. 3 tract 91, and angle cor. No. 2 tract 92, with brass cap marked

TR 91
AP 3
AP 2
TR 92
1921

Thence

S. 88° 28'E., bet. tracts 91 and 92.

37.24 Intersect sec. line bet. secs. 27 and 28, S., 25.94 chs. dist. from the ¼ sec. cor. of sec. 28.

63.90 Intersect re-established meander line in sec. 27, originally surveyed by J. Troskolawski.

Set an iron post, 3 ft. long, 1 in. diam., 24 ins. in the ground for angle cor. No. 4 tract 91, and angle cor. No. 1 tract 92, with brass cap marked

TR 91 T8N
AP 4 R2W
AP 1 S 27
TR 92
1921

Chains

Thence

N.5° 46'W., along E. bdy. of tract 91.

0.73 Intersect angle cor. No. 1 on re-established meander line in sec. 27 originally surveyed by J. Troskolawski.

I mark this cor. for angle cor. No. 5 tract 91 as follows

TR91 AP 5 / T8N R2W AP S27 1

1920

Thence

N. 25° 54'E., along E. bdy. of tract 91.

1.13 Angle cor. No. 1 tract 91, identical with angle cor. No. 4 tract 90, place of beginning.

LATITUDES, DEPARTURES AND CLOSING ERRORS, TRACT 91.

Lines Designated	True Bearing	Dist.	Latitudes N.	Latitudes S.	Departures E.	Departures W.
AP.1 to 2,	N.88°28'W.	64.60	1.72			64.58
AP.2 to 3,	S.8° 30'E.	1.77		1.75	0.26	
AP.3 to 4,	S.88°28'E.	63.90		1.71	63.88	
AP.4 to 5,	N.5° 46'W.	.73	.73			.07
AP.5 to 1,	N.25°54'E.	1.13	1.02		.49	
Totals,			3.47	3.46	64.63	64.65
			3.46			64.63
Error in lat. and dep.			.01			.02

Area of tract 91, 11.23 acres.

TRACT 92, G. J. WELLS, CLAIMANT.

From angle cor. No. 1 tract 92, identical with angle cor. No. 4, tract 91; thence

N. 88° 28'W., bet. tracts 91 and 92.

26.66 Intersect sec. line bet. secs. 27 and 28, S., 25.94 chs. dist. from the ¼ sec. cor. of sec. 28.

63.90 Angle cor. No. 2 tract 92, identical with angle cor. No. 3 tract 91.

Thence

S. 8° 30'E., along W. bdy. of tract 92, with meander line of the Great Salt Lake in sec. 28.

1.77 Set an iron post, 3 ft. long, 1 in. diam., 24 ins. in the ground for angle cor. No. 3 tract 92, and angle cor. No. 2 tract 93, with brass cap marked

Chains

TR 92
AP3
AP. 2
TR93
1921

Thence

S. 88° 28'E., bet. tracts 92 and 93.

36.99 Intersect sec. line bet. secs. 27 and 28, S., 27.69 chs. dist. from the ¼ sec. cor. of sec. 28.

63.82 Intersect re-established meander line in sec. 27, originally surveyed by J. Troskolawski.

Set an iron post, 3 ft. long, 1 in. diam., 24 ins. in the ground for angle cor. No. 4 tract 92, and angle cor. No. 1 tract 93, with brass cap marked

TR 92 T8N
AP 4 R2W
AP 1 S27
TR 93
1921

Thence

N. 5° 46'W., along E. bdy. of tract 92.

1.76 Angle cor. No. 1 tract 92, identical with angle cor. No. 4 tract 91, place of beginning.

LATITUDES, DEPARTURES AND CLOSING ERRORS, TRACT 92.

Lines Designated	True Bearing	Dist.	Latitudes N.	Latitudes S.	Departures E.	Departures W.
AP.1 to 2,	N.88°28'W.	63.90	1.71			63.88
AP.2 to 3,	S.8° 30'E.	1.77		1.75	0.26	
AP.3 to 4,	S.88°28'E.	63.82		1.71	63.80	
AP.4 to 1,	N.5° 46'W.	1.76	1.75			.18
Totals,			3.46	3.46	64.06	64.06

Area of tract 92, 11.13 acres.

TRACT 93, N. S. WELLS, CLAIMANT.

From angle cor. No. 1 tract 93, identical with angle cor. No. 4 tract 92; thence

N.88° 28'W., bet. tracts 92 and 93.

26.83 Intersect sec. line bet. secs. 27 and 28, S., 27.69 chs. dist. from the ¼ sec. cor. of sec. 28.

63.82 Angle cor. No. 2 tract 93, identical with angle cor. No. 3 tract 92.

Chains

Thence

S. 8° 30'E., along W. bdy. of tract 93, with meander line of the Great Salt Lake in sec. 28.

13.45 Intersect meander cor. on S. bdy. of fractional sec. 28.

I mark this cor. for angle cor. No. 3 tract 93 as follows

T8NR2W
S28
MC AP 3 TR93
S 33

1921

Thence

East, along S. bdy. of tract 93, and along S. bdy. of sec. 28.

35.00 Intersect the cor. of secs. 27 and 28.

63.00 Intersect re-established meander cor. which was originally set by J. Troskolawski, bet. secs. 27 and 34. I mark this cor. for angle cor. No. 4 tract 93 as follows

T8NR2W
TR 93 S 27
RES
AP 4 MC

1920

Thence

N.5° 46'W., along E. bdy. of tract 93.

11.65 Angle cor. No. 1 tract 93, identical with angle cor. No. 4 tract 92, place of beginning.

LATITUDES, DEPARTURES AND CLOSING ERRORS, TRACT 93.

Lines Designated	True Bearing	Dist.	Latitudes N.	Latitudes S.	Departures E.	Departures W.
AP.1 to 2,	N.88°28'W.	63.82	1.71			63.80
AP.2 to 3,	S.8° 30'E.	13.45		13.30	1.99	
AP.3 to 4,	East,	63.00			63.00	
AP.4 to 1,	N.5° 46'W.	11.65	11.59			1.17
Totals,			13.30	13.30	64.99	64.97
					64.97	
Error in lat. and dep.					.02	

Area of tract 93, 78.77 acres.

LATITUDES, DEPARTURES AND CLOSING ERRORS.

Lines Designated	True Bearing	Dist. Chs.	Latitudes N. Chs.	Latitudes S. Chs.	Departures E. Chs.	Departures W. Chs.
E. bdy. of sec. 27,	N.1°03'E.	80.42	80.41		1.47	
E.bdy. of sec.22,	N.0° 51'E.	80.07	80.06		1.19	
E.bdy. of sec.15,	N.2° 34'W.	80.94	80.86			3.[illegible]
E.bdy. of sec.10,	N.0° 18'W.	79.21	79.21			.[illegible]
N.bdys.secs.9&10,	West,	158.60				158.[illegible]
W.bdys.secs.9&16,	South,	130.54		130.54		
meanders in sec. 16,	N.76°43'E.	21.63	4.97		21.05	
	S. 35°E.	24.30		19.91	13.94	
	South,	15.00		15.00		
meander in sec. 21,	S.2° 49'E.	46.45		46.39	2.28	
	S. 11°E.,	11.00		10.80	2.10	
	S. 25°E.,	25.10		22.75	10.61	
meander in sec. 28,	S.31°04'W.	26.35		22.57		13.6[illegible]
	S.8° 30'E.	58.00		57.36	8.57	
S.bdys.secs.27&28,	East,	115.00			115.00	
Convergency,						.19
Totals,			325.51	325.32	176.21	176.3[illegible]
			325.32			176.21
Error in lat. and dep.			.19			.1[illegible]

GENERAL DESCRIPTION OF T. 8 N., R. 2 W.

The land of this fractional township borders on the east side of the Great Salt Lake, and is nearly level.

The soil through the eastern portion of sec. 22, the SE. portion of sec. 15 and the NE. portion of sec. 27 is a rich sandy and clay loam, producing excellent crops of alfalfa, grains and vegetables. The soil of the remaining portion of township is a stiff gray clay containing considerable salt and alkali, and supports a medium growth of grass which affords good pasture for stock.

Nearly all the land of this fractional township is claimed by settlers and is valued from 5.00 to $200.0[illegible] an acre.

No timber, mineral, oil or coal were noted on this fractional township.

Most of the land is irrigated with water from mountain streams.

STATE OF Utah)
County of Boxelder) ss.

I, Brigham Nelson,
do solemnly swear that I have been for 17 years and am now in full possession of and claim certain land in T. 8 N., R. 2 W., of the Salt Lake Base and Meridian, lying west of the official survey of the fractional part of said T. 8 N., R. 2 W., made by J. Troskolawski, U. S. Deputy Surveyor, in 1856; and said land is bounded as follows:- on the north by a line extending west from the north boundary of sec. 10; on the south by land claimed by Oliver Shaffer and the division line marked by a fence; on the east by an irregular line defining the western limits of said Troskolawski survey in sec. 10, T. 8 N., R. 2 W.; and on the west by public land. The limits, and the lines and corners marking the boundaries of said lands claimed were indicated on the ground by me to Ralph Gentry, U. S. Cadastral Engineer, on the 18th day of June A. D., 1921.

Brigham Nelson

Subscribed and sworn to before me this 18th day of June A. D., 1921.

Ralph Gentry
U. S. Cadastral Engineer.

Blank

Page

STATE OF Utah)
(ss.
County of Box Elder)

I, O. W. Stauffer,

do solemnly swear that I have been for 3 - years and am now in full possession of and claim certain land in T. 8 N., R. 2 W., of the Salt Lake Base and Meridian, lying west of the official survey of the fractional part of said T. 8 N., R. 2 W., made by J. Troskolawski, U. S. Deputy Surveyor, in 1856; and said land is bounded as follows:- on the north by land claimed by Brigham Nelson and the division line marked by a fence; on the south by land claimed by J. C. Stauffer and the division line marked by a fence; on the east by an irregular line defining the western limits of said Troskolawski survey in sec. 10, T. 8 N., R. 2 W.; and on the west by public land which the affiant claims was formerly the lake bed of the Great Salt Lake and affiant now claims as reparian land. The limits, the lines and corners marking the boundaries of said land claimed were indicated on the ground by me to Ralph Gentry, U. S. Cadastral Engineer, on the 20th day of May A.D., 1921.

O. W. Stauffer

Subscribed and sworn to before me this 24th day of June A. D., 1921.

Ralph Gentry
U. S. Cadastral Engineer.

Blank

Page

STATE OF Utah)
(ss.
County of Box Elder)

I, J. C. Stauffer,

do solemnly swear that I have been for 12 years and am now in full possession of and claim certain land in T. 8 N., R. 2 W., of the Salt Lake Base and Meridian, lying west of the official survey of the fractional part of said T. 8 N., R. 2 W., made by J. Troskolawski, U. S. Deputy Surveyor, in 1856; and said land is bounded as follows:- on the north by land claimed by Oliver H. Stauffer and the division line marked by a fence; on the south by land claimed by J. M. Walton and the division line marked by a fence; on the east by an irregular line defining the western limits of said Troskolawski survey in sec. 10, T. 8 N., R. 2 W.; and on the west by public land. The limits, and the lines and corners marking the boundaries of said lands claimed were indicated on the ground by me to Ralph Gentry, U. S. Cadastral Engineer, on the 21st day of May A. D., 1921.

J. C. Stauffer

Subscribed and sworn to before me this 23rd day of June A. D., 1921.

Ralph Gentry
U. S. Cadastral Engineer.

Blank

Page

STATE OF Utah)
County of Box Elder) ss.

I, J. M. Dalton,

do solemnly swear that I have been for 30 years and am now in full possession of and claim certain land in T. 8 N., R. 2 W., of the Salt Lake Base and Meridian, lying west of the official survey of the fractional part of said T. 8 N., R. 2 W., made by J. Troskolawski, U.S. Deputy Surveyor, in 1856, and said land is bounded as follows:- on the north by land claimed by J. C. Stauffer and the division line marked by a fence; on the south by land claimed by D. P. Edwards and the division line marked by a fence; on the east by an irregular line defining the western limits of said Troskolawski survey in sec. 10, T. 8 N., R. 2 W., and by an irregular line defining the western limits of the survey made by A. J. Stewart, U.S. Deputy Surveyor, in 1875, in sec. 15, T. 8 N., R. 2 W.; and on the west by public land which the affiant claims was formerly the lake bed of the Great Salt Lake and affiant now claims as reparian land. The limits, and the lines and corners marking the boundaries of said land claimed were indicated on the ground by me to Ralph Gentry, U. S. Cadastral Engineer, on the 21st day of May A. D., 1921.

J M Dalton

Subscribed and sworn to before me this 24th day of June A. D., 1921.

Ralph Gentry
U. S. Cadastral Engineer.

Blank

Page

STATE OF Utah)
County of Box Elder) ss.

I, David T. Edwards,

do solemnly swear that I have been for 20 years and am now in full possession of and claim certain land in T. 8 N., R. 2 W., of the Salt Lake Base and Meridian, lying west of the official survey of the fractional part of said T. 8 N., R. 2 W., made by J. Troskolawski, U. S. Deputy Surveyor, in 1856; and said land is bounded as follows:- on the north by land claimed by James M. Walton and the division line marked by a fence; on the south by land claimed by Estate of Peter Lowe and the division line marked by a fence; on the east by an irregular line defining the western limits of the survey made by A. J. Stewart, U. S. Deputy Surveyor, in 1875, in sec. 15, T. 8 N., R. 2 W.; and on the west by public land. The limits, and the lines and corners marking the boundaries of said lands claimed were indicated on the ground by me to Ralph Gentry, U. S. Cadastral Engineer, on the 21st day of May A. D., 1921.

David T. Edwards

Subscribed and sworn to before me this 21st day of June A. D., 1921.

Ralph Gentry
U. S. Cadastral Engineer.

Blank

Page

STATE OF Utah.)
(ss.
County of Box Elder)

I, Martha Lowe, administrator of the estate of Peter Lowe, do solemnly swear that Peter Lowe, deceased, was in full possession of and claimed certain land land in T. 8 N., R. 2 R., of the Salt Lake Base and Meridian, lying west of the official survey of the fractional part of said T. 8 N., R. 2 W., made by J. Troskolawski, U. S. Deputy Surveyor, in 1856, for 42 years, and that said land is now in full possession of and claimed by the heirs of Peter Lowe, deceased. Said land is bounded as follows:- on the north by land claimed by D. T. Edwards and the division line marked by a fence; on the south by land claimed by Melvin Mebeker the division line not marked but understood as per agreement; on the east by an irregular line defining the western limits of the survey made by A. J. Stewart, U. S. Deputy Surveyor, in 1875, in sec. 15, T. 8 N., R. 2 W.; and on the west by public land which affiant claims was formerly the lake bed of the Great Salt Lake and affiant now claims for said estate as reparian land. The limits, and the lines and corners marking the boundaries of said lands claimed were indicated on the ground by me to Ralph Gentry, U. S. Cadastral Engineer, on the 21st day of May A. D., 1921.

Martha Lowe
Administrator of the Estate of
Peter Lowe, deceased.

Subscribed and sworn to before me this 24th day of June A. D., 1921.

Ralph Gentry
U. S. Cadastral Engineer.

Blank

Page

STATE OF Utah)
(ss.
County of Boulder)

I, Melvin Nebeker,

do solemnly swear that I have been for 1½ years and am now in full possession of and claim certain land in T. 8 N., R. 2 W., of the Salt Lake Base and Meridian, lying west of the official survey of the fractional part of said T. 8 N., R. 2 W., made by J. Troskolawski, U.S. Deputy Surveyor, in 1856, and said land is bounded as follows:- on the north by land claimed by the Estate of Peter Lowe and the division line not marked but understood as per agreement; on the south by land claimed by P. G. Nebeker and division line marked by a fence; on the east by an irreguler line defining the western limits of the survey made by A. J. Stewart, U. S. Deputy Surveyor, in 1875, in sec. 15, T. 8 N., R. 2 W.,and on the west by public land which the affiant claims was formerly the lake bed of the Great Salt Lake and affiant now claims as reparian land. The limits, and the lines and corners marking the boundaries of said land claimed were indicated on the ground by me to Ralph Gentry, U. S. Cadastral Engineer, on the 21st day of May A. D., 1921.

Melvin Nebeker

Subscribed and sworn to before me this 24th day of June A. D., 1921.

Ralph Gentry
U. S. Cadastral Engineer.

Blank

Page

STATE OF Utah)
County of Boxelder) ss.

I, P. A. Nebeker,

do solemnly swear that I have been for 45 years and am now in full possession of and claim certain land in T. 8 N., R. 2 W., of the Salt Lake Base and Meridian, lying west of the official survey of the fractional part of said T. 8 N., R. 2 W., made by J. Troskolawski, U.S. Deputy Surveyor, in 1856, and said land is bounded as follows:- on the north by land claimed by Melvin Nebeker and the division line marked by a fence; on the south by land claimed by Mathew Madson and the division line marked by a fence, and by land claimed by Prior Hare and the division line marked by a fence; on the east by an irregular line defining the western limits of said Troskolawski survey in sec. 15, T. 8 N., R. 2 W., and by the right of way of the Central Pacific Railway Company; and on the west by public land which the affiant claims was formerly lake bed of the Great Salt Lake and affiant now claims as reparian land. The limits, and the lines and corners marking the boundaries of said lands claimed were indicated on the ground by me to Ralph Gentry, U. S. Cadastral Engineer, on the 14th day of June A. D., 1921.

P A Nebeker

Subscribed and sworn to before me this 24th day of June A. D., 1921.

Ralph Gentry
U. S. Cadastral Engineer.

Blank

Page

STATE OF Utah)
(ss.
County of Boxelder)

I, Mathew Madsen,

do solemnly swear that I have been for 17 years and am now in full possession of and claim certain land in T. 8 N., R. 2 W., of the Salt Lake Base and Meridian, lying west of the official survey of the fractional part of said T. 8 N., R. 2 W., made by J. Troskolawski, U. S. Deputy Surveyor, in 1856; and said land is bounded as follows:- on the north by land claimed by P. A. Nebeker and the division line marked by a fence; on the south by land claimed by George Braegger and the division line marked by a fence; on the east by an irregular line defining the western limits of said Troskolawski survey in sec. 15, T. 8 N., R. 2 W.; and on the west by the right of way of the Central Pacific Railway Company. The limits, and the lines and corners marking the boundaries of said lands claimed were indicated on the ground by me to Ralph Gentry, U. S. Cadastral Engineer, on the 24th day of May A. D., 1921.

Mathew Madsen

Subscribed and sworn to before me this 13th day of June A. D., 1921.

Ralph Gentry
U. S. Cadastral Engineer.

Blank

Page

STATE OF Utah)
County of Boxelder) ss.

I, John G. Braegger Sr., do solemnly swear that I have been for 16 years and am now in full possession of and claim certain land in T. 8 N., R. 2 W., of the Salt Lake Base and Meridian, lying west of the official survey of the fractional part of said T. 8 N., R. 2 W., made by J. Troskolawski, U. S. Deputy Surveyor, in 1856; and said land is bounded as follows:- on the north by land claimed by Walter Madsen and the division line marked by a fence; on the south by land claimed by Peter Hansen and the division line marked by a fence; on the east by an irregular line defining the western limits of said Troskolawski survey in sec. 15, T. 8 N., R. 2 W.; and on the west by the right of way of the Central Pacific Railway Company. The limits, and the lines and corners marking the boundaries of said lands claimed were indicated on the ground by me to Ralph Gentry, U. S. Cadastral Engineer, on the 24th day of May A. D., 1921.

John G. Braegger Sr.

Subscribed and sworn to before me this 22nd day of June A. D., 1921.

Ralph Gentry
U. S. Cadastral Engineer.

Blank

Page

STATE OF Utah)
County of Boxelder) ss.

I, Prior Facer,

do solemnly swear that I have been for 15 years and am now in full possession of and claim certain land in T. 8 N., R. 2 W., of the Salt Lake Base and Meridian, lying west of the official survey of the fractional part of said T. 8 N., R. 2 W., made by J. Troskolawski, U. S. Deputy Surveyor, in 1856; and said land is bounded as follows:- on the north by land claimed by Peter A. Nebeker and the division line marked by a fence, and by land claimed by George Bruegger and the division line marked by a fence; on the south by land claimed by [illegible] and the division line marked by a fence; on the east by an irregular line defining the western limits of said Troskolawski survey in sec. 15, T. 8 N., R. 2 W.; and on the west by the Great Salt Lake. The limits, and the lines and corners marking the boundaries of said lands claimed were indicated on the ground by me to Ralph Gentry, U. S. Cadastral Engineer, on the 16 day of June A. D., 1921.

Prior Facer

Subscribed and sworn to before me this 23rd day of June A. D., 1921.

Ralph Gentry
U. S. Cadastral Engineer.

Blank

Page

STATE OF Utah)
(ss.
County of Boxelder)

I, Benjamin C. Call, executor of the estate of Mathew Wm. Dalton, do solemnly swear that Mathew Wm. Dalton, deceased, was in full possession of and claimed certain land in T. 8 N., R. 2 W., of the Salt Lake Base and Meridian, lying west of the official survey of the fractional part of said T. 8 N., R. 2 W., made by J. Troskolawski, U. S. Deputy Surveyor, in 1856, for 40 years, and that said land is now in full possession of and claimed by the heirs of Mathew Wm. Dalton, deceased. Said land is bounded as follows:- on the north by land claimed by Prior Facer and the division line marked by a fence; on the south by land claimed by John Kunzler and the division line marked by Willow Creek, by land claimed by Appollas Taylor, and a part of the division line marked by Willow Creek and fence, and by land claimed by Joseph H. Mason, and the division line marked by a fence, and by land claimed by Rachel Morgan, Appollas Taylor, C. L. Brunker, Joseph H. Mason, John Kunzler and R. E. Davis as reservoir site; on the east by an irregular line defining the western limits of said Troskolawski survey in sec. 15, T. 8 N., R. 2 W., and by land claimed by Abigail Zundel; and on the west the west by public land which the affiant claims was formerly the lake bed of the Great Salt Lake and affiant now claims as reparian land. The limits, and the lines and corners marking the boundaries of said land claimed were indicated on the ground by me to Ralph Gentry, U.S.Cadastral Engineer, on the 23rd day of May A. D., 1921.

Benj C Call
Executor of the Estate of Mathew W Dalton Deceased

Subscribed and sworn to before me this 26th day of June A. D., 1921.

Ralph Gentry
U.S. Cadastral Engineer

Blank

Page

STATE OF Utah)
County of Box Elder) ss.

I, Samuel H. Cook,
do solemnly swear that I have been for 15 years and am now in full possession of and claim certain land in T. 8 N., R. 2 W., of the Salt Lake Base and Meridian, lying west of the official survey of the fractional part of said T. 8 N., R. 2 W., made by J. Troskolawski, U. S. Deputy Surveyor, in 1856; and said land is bounded as follows:- on the north by land claimed by M. H. Wallow estate and the division line marked by a fence; on the south by land claimed by M. H. Wallow estate and the division line marked by a ditch; on the east by land claimed by M. H. Wallow estate and the division line marked by a fence; and on the west by the Great Salt Lake. The limits, and the lines and corners marking the boundaries of said lands claimed were indicated on the ground by me to Ralph Gentry, U. S. Cadastral Engineer, on the 26th day of May A. D., 1921.

Samuel H. Cook

Subscribed and sworn to before me this 23rd day of June A. D., 1921.

Ralph Gentry
U. S. Cadastral Engineer.

Blank

Page

STATE OF Utah)
(ss.
COUNTY OF Box Elder)

I, Abigail Zundel,

do solmnly swear that I have been for 50 years and am now in full possession of and claim certain land in T. 8 N., R. 2 W., of the Salt Lake Base and Meridian, lying west of the official survey of the fractional part of said T. 8.N.,R. 2 W., made by J. Troskolaw ski, U.S. Deputy Surveyor, in 1856; and said land is bounded as follows:- on the south by land claimed by L. D. Perry, and the division line marked by an elevated bank of willows; and on the east by an irregular line defining the western limits of said Troskolawski survey in Secs. 15 and 22, T. 8 N., R. 2 W.; and on the west by land claimed by M. W. Dalton estate, and the division line marked by a fence, and by land claimed as reservoir site by Rachel Morgan, Appollas Taylor, John Kunzler, L. C. Brunker, Joseph Mason, and D. R. Davis, and the division line is a line extended southerly from, and in the same direction as, said Dalton fence to the aforesaid L. D. Perry land. The limits, the lines and the corners marking the boundaries of said land were indicated on the ground by me to Ralph Gentry, U. S. Cadastral Engineer, on the 28th day of May A.D. 1921.

Abigail Zundel

Subscribed and sworn to before me this 6th day of May A.D. 1922.

Ralph Gentry
U.S.Cadastral Engineer.

Blank

Page

STATE OF Utah)
County of Box Elder) ss.

We, Rachel Morgan, Appollas Taylor, C. L. Brunker, Joseph H. Mason, John T. Kunzler and R. E. Davis. do solemnly swear that we have been for 50 years and are now in full possession of and claim certain land for reservoir site in T. 8 N., R. 2 W., of the Salt Lake Base and Meridian, lying west of the official survey of the fractional part of said T. 8 N., R. 2 W., made by J. Troskolawski, U. S. Deputy Surveyor, in 1856, and said land is bounded as follows:- on the north by land claimed by M. H. Dallin estate & A. Zundel estate and the division line marked by the level of water from top of dam; on the south by land claimed by L. D. Perry, and the division line marked by bank of reservoir; on the east by an irreguler line defining the western limits of the survey made by said Troskolawski in sec. 15, T. 8 N., R. 2 W.; and on the west by land claimed by Joseph H. Mason and the division marked by dam. The limits, and the lines and corners marking the boundaries of said lands claimed were indicated on the ground by us to Ralph Gentry, U.S. Cadastral Engineer, on the 23rd day of June A.D.,1921.

Rachel Morgan by R. H. Morgan
Appollos Taylor
L. L. Brunker
Joseph H. Mason
John T. Kunzler
R. E. Davis

Subscribed and sworn to before me this 23rd day of June A.D.,1921.

Ralph Gentry
U. S. Cadastral Engineer.

Blank

Page

STATE OF Utah)
County of Boulder) ss.

I, Joseph H. Mason, do solemnly swear that I have been for 16 years and am now in full possession of and claim certain land in T. 8 N., R. 2 W., of the Salt Lake Base and Meridian, lying west of the official survey of the fractional part of said T. 8 N., R. 2 W., made by J. Troskolawski, U. S. Deputy Surveyor, in 1856; and said land is bounded as follows:- on the north by land claimed by M. H. Mallon, estate and the division line marked by a fence; on the south by land claimed by John Kumpler and the division line marked by a fence; on the east by dam of reservoir, (reservoir site claimed by Joseph H. Mason, John Kumpler, Rachel Robert Morgan, C. L. Brunker, Apollos Taylor and R. E. Davis); on the west by land claimed by M. H. Mallon & J. Kumpler and the division line marked by a fence. The limits, and the lines and corners marking the boundaries of said lands claimed were indicated on the ground by me to Ralph Gentry, U. S. Cadastral Engineer, on the 23rd day of May A. D., 1921.

Joseph H. Mason

Subscribed and sworn to before me this 21st day of June A. D., 1921.

Ralph Gentry
U. S. Cadastral Engineer.

Blank

Page

BOOK A-461

STATE OF Utah)
County of Box Elder) ss.

I, Benjamin C. Gale

do solemnly swear that I have been for 30 years and am now in full possession of and claim certain land in T. 8 N., R. 2 W., of the Salt Lake Base and Meridian, lying west of the official survey of the fractional part of said T. 8 N., R. 2 W., made by J. Troskolawski, U. S. Deputy Surveyor, in 1856; and said land is bounded as follows:- on the north by land claimed by Joseph H. Mason and the division line marked by a fence; on the south and west by land claimed by John Kunzler and the division line marked by a ditch; and on the east by public roadway, (east of public roadway, land claimed by C. L. Perry). The limits, and the lines and corners marking the boundaries of said lands claimed were indicated on the ground by me to Ralph Gentry, U. S. Cadastral Engineer, on the 20th day of June A. D., 1921. That upon said tract of land above described is located a partly dismantled grist mill together with mill race leading from a mill pond located east of said mill, and I further claim a right and ownership in the mill pond claimed by Joseph H. Mason, John P. Kunzler, Rachel Morgan, C. L. Brunker, Apollos Taylor and K. E. Davis, for the purpose of developing water power and such water power that has heretofore been used for the purpose of opperating said mill.

Benjamin C. Gale

Subscribed and sworn to before me this 20th day of June A. D., 1921.

Ralph Gentry
U. S. Cadastral Engineer.

Blank

Page

STATE OF Utah)
County of Boulder) ss.

I, John P. Kempler,
do solemnly swear that I have been for 7 years and am now in full possession of and claim certain land in T. 8 N., R. 2 W., of the Salt Lake Base and Meridian, lying west of the official survey of the fractional part of said T. 8 N., R. 2 W., made by J. Troskolawski, U. S. Deputy Surveyor, in 1856; and said land is bounded as follows:- on the north by land claimed by Joseph H. Mason ~~Wallow estate~~ and the division line marked by a fence, and by land claimed by M. A. Wallow estate and the division line marked by Willow Creek; on the south by public roadway, (south of public roadway, land claimed by C. L. Brunker); on the east by public roadway, (east of public roadway, land claimed by L. W. Perry); and on the west by land claimed by Joseph H. Morgan and the division line marked by a fence, and by land claimed by Appollas Taylor and the division line marked by a fence. The limits, and the lines and corners marking the boundaries of said lands claimed were indicated on the ground by me to Ralph Gentry, U. S. Cadastral Engineer, on the 26th day of ~~June~~ May A. D., 1921.

John P. Kempler

Subscribed and sworn to before me this 24th day of June A. D., 1921.

Ralph Gentry
U. S. Cadastral Engineer.

Blank

Page

STATE OF Utah)
County of Boulder) ss.

I, Apollos Taylor,
do solemnly swear that I have been for 15 years and am now in full possession of and claim certain land in T. 8 N., R. 2 W., of the Salt Lake Base and Meridian, lying west of the official survey of the fractional part of said T. 8 N., R. 2 W., made by J. Troskolawski, U. S. Deputy Surveyor, in 1856; and said land is bounded as follows:- on the north by land claimed by [illegible] and a part of the division line marked by Willow Creek and the other part by a fence; on the south by land claimed by [illegible] and the division line marked by a fence; on the east by land claimed by [illegible] and the division line marked by a fence; and on the west by the Great Salt Lake. The limits, and the lines and corners marking the boundaries of said lands claimed were indicated on the ground by me to Ralph Gentry, U. S. Cadastral Engineer, on the 4th day of June A. D., 1921.

Apollos Taylor

Subscribed and sworn to before me this 4th day of June A. D., 1921.

Ralph Gentry
U. S. Cadastral Engineer.

Blank

Page

BOOK A-461

STATE OF Utah)
County of Box Elder) ss.

I, Rachel Morgan % R. H. Morgan sow

do solemnly swear that I have been for 50 years and am now in full possession of and claim certain land in T. 8 N., R. 2 W., of the Salt Lake Base and Meridian, lying west of the official survey of the fractional part of said T. 8 N., R. 2 W., made by J. Troskolawski, U. S. Deputy Surveyor, in 1856; and said land is bounded as follows:- on the north by land claimed by Appolas Taylor Sr. and the division line marked by a fence; on the south by land claimed by L. C. Brunker and the division line marked by a fence; on the east by land claimed by John Kunzler and the division line marked by a fence; and on the west by the Great Salt Lake. The limits, and the lines and corners marking the boundaries of said lands claimed were indicated on the ground by me to Ralph Gentry, U. S. Cadastral Engineer, on the 4th day of June A. D., 1921.

Rachel Morgan % R. H. Morgan sow

Subscribed and sworn to before me this 23rd day of June A. D., 1921.

Ralph Gentry
U. S. Cadastral Engineer.

Blank

Page

STATE OF Utah)
County of Box Elder) ss.

I, Lorenzo D. Perry

do solemnly swear that I have been for 7 years and am now in full possession of and claim certain land in T.8 N.,R. 2 W., of the Salt Lake Base and Meridian, lying west of the official survey of the fractional part of said T.8 N.,R. 2 W., made by J. Troskolawski, U. S. Deputy Surveyor, in 1856; and said land is bounded as follows:- on the north by land claimed as reservoir site by Rachel Morgan, Appellas Taylor, C. L. Brunker, Joseph Mason, John Kunzler and R. R. Davis, and the division line marked by bank of reservoir; on the south by land claimed by William Edwards and the division line marked by a fence; on the east by an irregular line defining the western limits of said Troskolawski survey in sec. 22, T. 8 N.,R. 2 W., and on the west by public roadway (west of public roadway, land claimed by John Kunzler and C. L. Brunker. The limits, and the lines and corners marking the boundaries of said lands claimed were indicated on the ground by me to Ralph Gentry, U.S. Cadastral Engineer, on the 3rd day of June, A.D.1921.

Lorenzo D. Perry

Subscribed and sworn to before me this 24th day of June A.D., 1921.

Ralph Gentry
U. S. Cadastral Engineer.

Blank

Page

STATE OF Utah
County of Boulder } ss.

I, Wm T. Edwards, do solemnly swear that I have been for 30 years and am now in full possession of and claim certain land in T. 8 N., R. 2 W., of the Salt Lake Base and Meridian, lying west of the official survey of the fractional part of said T. 8 N., R. 2 W., made by J. Troskolawski, U. S. Deputy Surveyor, in 1856; and said land is bounded as follows:- on the north by land claimed by L. D. Perry and the division line marked by a fence; on the south by land claimed by U. L. Baddley and the division line marked by a fence; on the east by land claimed by Alfred Nard, estate and the division line marked by a fence, by land claimed by Joseph H Mason and the division line marked by a fence, by land claimed by Peter Nord, estate and the division line marked by a fence, by land claimed by John Kunzler and the division line marked by a fence, by land claimed by U. L. Baddley and the division line marked by a fence, by an irregular line defining the western limits of said Troskolawski survey in sec. 22, T. 8 N., R. 2 W.; and on the west by public roadway, (west of public roadway, land claimed by C. L. Sumpter), by public roadway, (west of public roadway, land claimed by Joseph H Mason), by land claimed by R. E. Lewis and the division line marked by a fence, and by land claimed by John Kunzler and the division line marked by a fence. The limits, and the lines and corners marking the boundaries of said lands claimed by me were indicated on the ground by me to Ralph Gentry, U. S. Cadastral Engineer, on the 6th day of June A. D., 1921.

Wm T Edwards

Subscribed and sworn to before me this 27th day of June A. D., 1921.

Ralph Gentry
U. S. Cadastral Engineer.

Blank

Page

STATE OF Utah)
County of Boxelder) ss.

I, L. C. Bunker,
do solemnly swear that I have been for 1½ years and am now in full possession of and claim certain land in T. 8 N., R. 2 W., of the Salt Lake Base and Meridian, lying west of the official survey of the fractional part of said T. 8 N., R. 2 W., made by J. Troskolawski, U. S. Deputy Surveyor, in 1856; and said land is bounded as follows:- on the north by public roadway, (north of public roadway, land claimed by R. Morgan & J. Kimpler); on the south by land claimed by Joseph H. Mason and the division line marked by a fence; on the east by public roadway, (east of public roadway, land claimed by L. D. Perry & N. T. Edwards; and on the west by the Great Salt Lake. The limits, and the lines and corners marking the boundaries of said lands claimed were indicated on the ground by me to Ralph Gentry, U. S. Cadastral Engineer, on the 7th day of June A. D., 1921.

L. C. Bunker

Subscribed and sworn to before me this 24th day of June A. D., 1921.

Ralph Gentry
U. S. Cadastral Engineer.

Blank

Page

STATE OF Utah)
County of Boulder) ss.

I, Joseph H. Mason, do solemnly swear that I have been for 16 years and am now in full possession of and claim certain land in T. 8 N., R. 2 W., of the Salt Lake Base and Meridian, lying west of the official survey of the fractional part of said T. 8 N., R. 2 W., made by J. Troskolawski, U. S. Deputy Surveyor, in 1856; and said land is bounded as follows:- on the north by land claimed by L. C. Bunker and the division line marked by a fence; on the south by land claimed by R. E. Davis and the division line marked by a fence; on the east by public roadway, (east of public roadway, land claimed by N. T. Edwards); and on the west by the Great Salt Lake. The limits, and the lines and corners marking the boundaries of said lands claimed were indicated on the ground by me to Ralph Gentry, U. S. Cadastral Engineer, on the 7th day of June A. D., 1921.

Joseph H. Mason

Subscribed and sworn to before me this 27th day of June A. D., 1921.

Ralph Gentry
U. S. Cadastral Engineer.

Blank

Page

STATE OF Utah)
County of Boulder) ss.

I, John T. Kunzler,
do solemnly swear that I have been for 6 years and am now in full possession of and claim certain land in T. 8 N., R. 2 W., of the Salt Lake Base and Meridian, lying west of the official survey of the fractional part of said T. 8 N., R. 2 W., made by J. Troskolawski, U. S. Deputy Surveyor, in 1856; and said land is bounded as follows:- on the north by land claimed by W. T. Edwards and the division line marked by a fence; on the south by land claimed by Jesse Lowe, estate and the division line marked by a fence; on the east by an irregular line defining the western limits of said Troskolawski survey in sec. 22, T. 8 N., R. 2 W.; and on the west by land claimed by W. T. Edwards and the division line marked by a fence. The limits, and the lines and corners marking the boundaries of said lands claimed were indicated on the ground by me to Ralph Gentry, U. S. Cadastral Engineer, on the 8th day of June A. D., 1921.

John T. Kunzler

Subscribed and sworn to before me this 24th day of June A. D., 1921.

Ralph Gentry
U. S. Cadastral Engineer.

Blank

Page

STATE OF Utah)
County of Boulder) ss.

I, Martha Lowe, administrator of the estate of Peter Lowe, do solemnly swear that Peter Lowe, deceased, was in full possession of and claimed certain land in T. 8 N., R. 2 W., of the Salt Lake Base and Meridian, lying west of the official survey of the fractional part of said T. 8 N., R. 2 W., made by J. Troskolawski, U. S. Deputy Surveyor, in 1856, for 16 years, and that said land is now in full possession of and claimed by the heirs of Peter Lowe, deceased. Said land is bounded as follows:- on the north by land claimed by John Kingler, and the division line marked by a fence; on the south by land claimed by Joseph Mason, and the division line marked by a fence; on the east by an irregular line defining the western limits of said Troskolawski survey in sec. 22, T. 8 N., R. 2 W., and on the west by land claimed by William Edwards and the division line marked by a fence. The limits, the lines and corners marking the boundaries of said land claimed were indicated on the ground by me to Ralph Centry, U. S. Cadastral Engineer, on the 8th day of June A.D., 1921.

Martha Lowe
Administrator.

Subscribed and sworn to before me this 24th day of June A. D., 1921.

Ralph Gentry
U. S. Cadastral Engineer.

Blank

Page

STATE OF Utah }
County of Boulder } ss.

I, R. E. Davis,
do solemnly swear that I have been for 31 years and am now in full possession of and claim certain land in T. 8 N., R. 2 W., of the Salt Lake Base and Meridian, lying west of the official survey of the fractional part of said T. 8 N., R. 2 W., made by J. Troskolawski, U. S. Deputy Surveyor, in 1856; and said land is bounded as follows:- on the north by land claimed by Joseph W. Mason and the division line marked by a fence; on the south by land claimed by John T. Kingsbury and the division line marked by a fence; on the east by public roadway, (east of public roadway, land claimed by N. J. Edwards); and on the west by the Great Salt Lake. The limits, and the lines and corners marking the boundaries of said lands claimed were indicated on the ground by me to Ralph Gentry, U. S. Cadastral Engineer, on the 4th day of June A. D., 1921.

R E Davis

Subscribed and sworn to before me this 25th day of June A. D., 1921.

Ralph Gentry
U. S. Cadastral Engineer.

Blank

Page

BOOK A-461

STATE OF Utah)
County of Boulder) ss.

I, John T. Kingsley,
do solemnly swear that I have been for 34 years and am now in full possession of and claim certain land in T. 8 N., R. 2 W., of the Salt Lake Base and Meridian, lying west of the official survey of the fractional part of said T. 8 N., R. 2 W., made by J. Troskolawski, U. S. Deputy Surveyor, in 1856; and said land is bounded as follows:- on the north by land claimed by R. E. Davis and the division line marked by a fence; on the south by land claimed by James T. Owens and the division line marked by a fence; on the east by land claimed by A. L. Baddley and the division line marked by a fence, by land claimed by H. T. Edwards and the division line marked by a fence; and on the west by the Great Salt Lake. The limits, and the lines and corners marking the boundaries of said lands claimed were indicated on the ground by me to Ralph Gentry, U. S. Cadastral Engineer, on the 9th day of June A. D., 1921.

John T. Kingsley

Subscribed and sworn to before me this 24th day of June A. D., 1921.

Ralph Gentry
U. S. Cadastral Engineer.

Blank

Page

STATE OF Utah)
County of Boulder) ss.

I, Joseph [illegible], do solemnly swear that I have been for 16 years and am now in full possession of and claim certain land in T. 8 N., R. 2 W., of the Salt Lake Base and Meridian, lying west of the official survey of the fractional part of said T. 8 N., R. 2 W., made by J. Troskolawski, U. S. Deputy Surveyor, in 1856; and said land is bounded as follows:- on the north by land claimed by [illegible] estate and the division line marked by a fence; on the south by public roadway, (south of public roadway, land claimed by Alfred Hard, estate); on the east by an irregular line defining the western limits of said Troskolawski survey in sec. 22, T. 8 N., R. 2 W.; and on the west by land claimed by [illegible] Edwards and the division line marked by a fence. The limits, and the lines and corners marking the boundaries of said lands claimed were indicated on the ground by me to Ralph Gentry, U. S. Cadastral Engineer, on the 9th day of June A. D., 1921.

Joseph [illegible]

Subscribed and sworn to before me this 21st day of June A. D., 1921.

Ralph Gentry
U. S. Cadastral Engineer.

Blank

Page

STATE OF Utah)
County of Boulder) ss.

I, Mary E. Ward, administrator of the estate of Alfred Ward, do solemnly swear that Alfred Ward, deceased, was in full possession of and claimed certain land in T. 8 N., R.2 W., of the Salt Lake Base and Meridian, lying west of the official survey of fractional part of said T. 8 N., R. 2 W., made by J. Troskolawski, U.S.Deputy Surveyor, in 1856, for 35 years, and that said land is now in full possession of and claimed by the heirs of Alfred Ward, deceased. Said land is bounded as follows:- on the north by public roadway, (north of public roadway, land claimed by Joseph H. Mason); on the south by land claimed by A. L. Baddley and the division line marked by a fence; on the east by an irregular line defining the western limits of said Troskolawski survey in sec. 22, T. 8 N., R. 2 W.; and on the west by land claimed by William T. Edwards and the division line marked by a fence. The limits, and the lines and corners marking the boundaries of said lands claimed were indicated on the ground by me to Ralph Gentry, U.S.Cadastral Engineer, on the 4th day of June A.D., 1921.

Mary E. Ward
Administrator.

Subscribed and sworn to before me this 22nd day of June A. D., 1921.

Ralph Gentry
U.S.Cadastral Engineer.

Blank

Page

STATE OF Utah)
County of Boulder) ss.

I, A. L. Baddley,
do solemnly swear that I have been for 10 years and am now in full possession of and claim certain land in T. 8 N., R. 2 W., of the Salt Lake Base and Meridian, lying west of the official survey of the fractional part of said T. 8 N., R. 2 W., made by J. Troskolawski, U. S. Deputy Surveyor, in 1856; and said land is bounded as follows:- on the north by land claimed by Alfred Ford, estate of N. T. Edwards and the division line marked by a fence, by land claimed by William T Edwards and the division line marked by a fence; on the south by land claimed by D. T. Edwards and the division line marked by a fence, by land claimed by D. T. Edwards and the division line marked by a fence; on the east by land claimed by D. T. Edwards and the division line marked by a fence, by an irregular line defining the western limits of said Troskolawski survey in sec. 22, T. 8 N., R. 2 W.: and on the west by the right of way of the Central Pacific Railway Company. The limits, and the lines and corners marking the boundaries of said lands claimed were indicated on the ground by me to Ralph Gentry, U. S. Cadastral Engineer, on the 9th day of June A.D., 1921.

A. L. Baddley

Subscribed and sworn to before me this 21st day of June A. D., 1921.

Ralph Gentry
U. S. Cadastral Engineer.

Blank

Page

STATE OF Utah)
County of Boulder) ss.

I, David T. Edwards,
do solemnly swear that I have been for 11 years and am now in full possession of and claim certain land in T. 8 N., R. 2 W., of the Salt Lake Base and Meridian, lying west of the official survey of the fractional part of said T. 8 N., R. 2 W., made by J. Troskolawski, U. S. Deputy Surveyor, in 1856; and said land is bounded as follows:- on the north by land claimed by Alfred L. Baddley and the division line marked by a fence; on the south by land claimed by N. B. Baird estate and the division line marked by a fence; on the east by an irregular line defining the western limits of said Troskolawski survey in sec. 22, T. 8 N., R. 2 W.; and on the west by land claimed by Jane T. Morris and the division line marked by a fence, by land claimed by Alfred L. Baddley and the division line marked by a fence. The limits, and the lines and corners marking the boundaries of said lands claimed were indicated on the ground by me to Ralph Gentry, U. S. Cadastral Engineer on the 9th day of June A. D., 1921.

David T. Edwards

Subscribed and sworn to before me this 21st day of June A. D., 1921.

Ralph Gentry

Blank

Page

STATE OF Utah }
County of Boulder } ss.

I, C P Baird, administrator of the estate of Mrs. Ann G. Baird, do solemnly swear that Mrs Ann G. Baird, deceased, was in full possession of and claimed certain land in T. 8 N., R. 2 W., of the Salt Lake Base and Meridian, lying west of the official survey of the fractional part of said T. 8 N., R. 2 W., made by J. Troskolawski, U. S. Deputy Surveyor, in 1856, for 8 years, and that said land is now in full possession of and claimed by the heirs of Mrs. Ann G. Baird, deceased. Said land is bounded as follows:- on the north by land claimed by Wm. T. Edwards and the division line marked by a fence; on the south by land claimed by Jos. R. Rowe and the division line marked by a fence; on the east by an irregular line defining the western limits of said Troskolawski survey in sec. 22, T. 8 N., R. 2 W.; and on the west by land claimed by James T. Owens and the division line marked by a fence. The limits, and the lines and corners marking the boundaries of said lands claimed were indicated on the ground by me to Ralph Gentry, U. S. Cadastral Engineer, on the 9th day of June A. D., 1921.

C P Baird
Administrator.

Subscribed and sworn to before me this 24th day of June A. D., 1921.

Ralph Gentry
U. S. Cadastral Engineer.

Blank

Page

STATE OF Utah)
County of Boulder) ss.

I, Jane T. Owens,
do solemnly swear that I have been for 54 years and am now in full possession of and claim certain land in T. 8 N., R. 2 W., of the Salt Lake Base and Meridian, lying west of the official survey of the fractional part of said T. 8 N., R. 2 W., made by J. Troskolawski, U. S. Deputy Surveyor, in 1856; and said land is bounded as follows:- on the north by land claimed by U. L. Baddley and the division line marked by a fence, by land claimed by John Kunzler and the division line marked by a fence; on the south by public roadway, (south of public roadway, land claimed by Joseph R. Lowe), by land claimed by Joseph R. Lowe and the division line marked by a fence; on the east by land claimed by Joseph R. Lowe and the division line marked by a fence, by land claimed by D. T. Edwards and the division line marked by a fence, by land claimed by R. B. Bond estate and the division line marked by a fence; and on the west by the Great Salt Lake. The limits, and the lines and corners marking the boundaries of said lands claimed were indicated on the ground by me to Ralph Gentry, U. S. Cadastral Engineer, on the 9th day of June A. D., 1921.

Jane T Owens

Subscribed and sworn to before me this 22nd day of June A. D., 1921.

Ralph Gentry
U. S. Cadastral Engineer.

Blank

Page

STATE OF Utah)
County of Boulder) ss.

I, Joseph R. Lowe,
do solemnly swear that I have been for 16 years and am now in full possession of and claim certain land in T. 8 N., R. 2 W., of the Salt Lake Base and Meridian, lying west of the official survey of the fractional part of said T. 8 N., R. 2 W., made by J. Troskolawski, U. S. Deputy Surveyor, in 1856; and said land is bounded as follows:- on the north by land claimed by R. B. Baird estate and the division line marked by a fence; on the south by public roadway, (south of public roadway, land claimed by Jenge Harding); on the east by an irregular line defining the western limits of the survey made by said Troskolawski in sec. 22, T. 8 N., R. 2 W.; and on the west by land claimed by Jane R. Evans and the division line marked by a fence. The limits, and the lines and corners marking the boundaries of said lands claimed were indicated on the ground by me to Ralph Gentry, U. S. Cadastral Engineer, on the 7th day of June A. D., 1921.

Joseph R Lowe

Subscribed and sworn to before me this 21st day of June A. D., 1921.

Ralph Gentry
U. S. Cadastral Engineer.

Blank

Page

STATE OF Utah)
County of Boulder) ss.

I, George Harding,
do solemnly swear that I have been for 70 years and am now in full possession of and claim certain land in T. 8 N., R. 2 W., of the Salt Lake Base and Meridian, lying west of the official survey of the fractional part of said T. 8 N., R. 2 W., made by J. Troskolawski, U. S. Deputy Surveyor, in 1856; and said land is bounded as follows:- on the north by public roadway, (north of public roadway, land claimed by Joseph R. Lowe); on the south by land claimed by B. W. Harding and the division line marked by a fence; on the east by an irregular line defining the western limits of said Troskolawski survey in sec. 22 and sec. 27, T. 8 N., R. 2 W.; and on the west by public roadway, (west of public roadway, a part of the land claimed by Joseph R. Lowe and the other part claimed by Lea White). The limits, and the lines and corners marking the boundaries of said lands claimed were indicated on the ground by me to Ralph Gentry, U. S. Cadastral Engineer, on the 13 day of June A. D., 1921.

George Harding

Subscribed and sworn to before me this 22nd day of June A. D., 1921.

Ralph Gentry
U. S. Cadastral Engineer.

Blank

Page

STATE OF Utah)
County of Boulder) ss.

I, Joseph R. Lowe,
do solemnly swear that I have been for 16 years and am now in full possession of and claim certain land in T. 8 N., R. 2 W., of the Salt Lake Base and Meridian, lying west of the official survey of the fractional part of said T. 8 N., R. 2 W., made by J. Troskolawski, U. S. Deputy Surveyor, in 1856; and said land is bounded as follows:- on the north by public roadway, (north of public roadway, land claimed by Jane Towns); by land claimed by Jane Towns and the division line marked by a fence; on the south by land claimed by ~~James~~ Ida M. White and the division line marked by a fence, by land claimed by ~~John~~ David L. Edwards and the division line marked by a fence; on the east by public roadway, (east of public roadway, land claimed by George Harding); and on the west by the Great Salt Lake. The limits, and the lines and corners marking the boundaries of said lands claimed were indicated on the ground by me to Ralph Gentry, U. S. Cadastral Engineer, on the 13th day of June A. D., 1921.

Joseph R. Lowe

Subscribed and sworn to before me this 21st day of June A. D., 1921.

Ralph Gentry
U. S. Cadastral Engineer.

Blank

Page

STATE OF Utah)
County of Boulder) ss.

I, Ida White,
do solemnly swear that I have been for 1/2 years and am now in full possession of and claim certain land in T. 8 N., R. 2 W., of the Salt Lake Base and Meridian, lying west of the official survey of the fractional part of said T. 8 N., R. 2 W., made by J. Troskolawski, U. S. Deputy Surveyor, in 1856; and said land is bounded as follows:- on the north by land claimed by Jos. R. Lowe and the division line marked by a fence; on the south by land claimed by John J. Ward and the division line marked by a fence; on the east by public roadway, (east of public roadway, land claimed by Geo Harding); and on the west by the right of way of the Central Pacific Railway Company. The limits, and the lines and corners marking the boundaries of said lands claimed were indicated on the ground by me to Ralph Gentry, U. S. Cadastral Engineer, on the 15th day of June A. D., 1921.

Ida White

Subscribed and sworn to before me this 25th day of June A. D., 1921.

Ralph Gentry
U. S. Cadastral Engineer.

Blank

Page

Harding
16

STATE OF Utah)
County of Boulder) ss.

I, Benj. D. Harding, do solemnly swear that I have been for 20 years and am now in full possession of and claim certain land in T. 8 N., R. 2 W., of the Salt Lake Base and Meridian, lying west of the official survey of the fractional part of said T. 8 N., R. 2 W., made by J. Troskolawski, U. S. Deputy Surveyor, in 1856; and said land is bounded as follows:- on the north by land claimed by George Harding and the division line marked by a fence; on the south by land claimed by Ennis Hard and the division line marked by a fence; on the east by an irregular line defining the western limits of said Troskolawski survey in sec. 27, T. 8 N., R. 2 W., by land claimed by George Harding and the division line marked by a fence; and on the west by public roadway, (west of public roadway, land claimed by White). The limits, and the lines and corners marking the boundaries of said lands claimed were indicated on the ground by me to Ralph Gentry, U. S. Cadastral Engineer, on the 13th day of June A. D., 1921.

Benj. D. Harding

Subscribed and sworn to before me this 22nd day of June A. D., 1921.

Ralph Gentry
U. S. Cadastral Engineer.

Blank

Page

STATE OF Utah)
County of Boulder) ss.

I, Levi E. Ward,
being instructed and authorized by Emma Ward,
claimant, who is absent, do solemnly swear that Emma Ward, claimant, has been for 15 years and is now in full possession of and claims certain land in T. 8 N., R. 2 W., of the Salt Lake Base and Meridian, lying west of the official survey of the fractional part of said T. 8 N., R. 2 W., made by J. Troskolawski, U. S. Deputy Surveyor, in 1856; and said land is bounded as follows:- on the north by land claimed by B. D. Harding and the division line marked by a fence; on the south by land claimed by L. E. Ward and James M. Dalton and the division marked by a fence; on the east by an irregular line defining the western limits of said Troskolawski survey in sec. 27, T. 8 N., R. 2 W., and on the west by public roadway, (west of public roadway, land claimed by John J. Ward. The limits, and the lines and corners marking the boundaries of said land claimed by Emma Ward were indicated on the ground by me to Ralph Gentry, U. S. Cadastral Engineer, on the 13th day of June A. D., 1921.

Levi E. Ward.

Subscribed and sworn to before me this 24th day of June A. D., 1921.

Ralph Gentry
U. S. Cadastral Engineer.

Blank

Page

STATE OF Utah)
County of Boulder) ss.

I, John J. Ward,
do solemnly swear that I have been for 10 years and am now in full possession of and claim certain land in T. 8 N., R. 2 W., of the Salt Lake Base and Meridian, lying west of the official survey of the fractional part of said T. 8 N., R. 2 W., made by J. Troskolawski, U. S. Deputy Surveyor, in 1856; and said land is bounded as follows:- on the north by land claimed by Ida White and the division line marked by a fence; on the south by land claimed by James M. Walton and the division line marked by a fence; on the east by public roadway, (east of public roadway, land claimed by Emmie Ward); and on the west by the right of way of the Central Pacific Railway Company. The limits, and the lines and corners marking the boundaries of said lands claimed were indicated on the ground by me to Ralph Gentry, U. S. Cadastral Engineer, on the 15th day of June A. D., 1921.

John J. Ward

Subscribed and sworn to before me this 22nd day of June A. D., 1921.

Ralph Gentry
U. S. Cadastral Engineer.

Blank

Page

STATE OF Utah)
County of Boulder (ss.
(

I, David T. Edwards,
do solemnly swear that I have been for 35 years and am now in full possession of and claim certain land in T. 8 N., R. 2 W., of the Salt Lake Base and Meridian, lying west of the official survey of the fractional part of said T. 8 N., R. 2 W., made by J. Troskolawski, U. S. Deputy Surveyor, in 1856; and said land is bounded as follows:- on the north by land claimed by James M. Walton and the division line marked by a fence, by land claimed by Joseph R. Lowe and the division line marked by a fence; on the south by land claimed by R. E. Harris and the division line marked by a fence; on the east by public roadway, (east of public roadway, land claimed by James M. Walton), and by the right of way of the Central Pacific Railway Company; and on the west by the Great Salt Lake. The limits, and the lines and corners marking the boundaries of said lands claimed were indicated on the ground by me to Ralph Gentry, U. S. Cadastral Engineer, on the 13th day of June A. D., 1921.

David T. Edwards

Subscribed and sworn to before me this 21st day of June A. D., 1921.

Ralph Gentry
U. S. Cadastral Engineer.

Blank

Page

STATE OF Utah)
County of Boulder) ss.

I, J. M. Dalton,
do solemnly swear that I have been for 30 years and am now in full possession of and claim certain land in T. 8 N., R. 2 W., of the Salt Lake Base and Meridian, lying west of the official survey of the fractional part of said T. 8 N., R. 2 W., made by J. Troskolawski, U. S. Deputy Surveyor, in 1856; and said land is bounded as follows:- on the north by land claimed by John J. Hard and the division line marked by a fence, and by land claimed by Emma Hard and the division line marked by a fence; on the south by land claimed by R. E. Davis and the division line marked by a fence, and by land claimed by W. T. Edwards and the division line marked by a fence; on the east by an irregular line defining the western limits of said Troskolawski survey in sec. 27, T. 8 N., R. 2 W.; and on the west by the right of way of the Central Pacific Railway Company. The limits, and the lines and corners marking the boundaries of said lands claimed were indicated on the ground by me to Ralph Gentry, U. S. Cadastral Engineer, on the 13th day of June A. D., 1921.

J M Dalton

Subscribed and sworn to before me this 24th day of June A. D., 1921.

Ralph Gentry
U. S. Cadastral Engineer.

Blank

Page

STATE OF Utah)
County of Boulder) ss.

I, Joseph W. Ward,
do solemnly swear that I have been for 15 years and am now in full possession of and claim certain land in T. 8 N., R. 2 W., of the Salt Lake Base and Meridian, lying west of the official survey of the fractional part of said T. 8 N., R. 2 W., made by J. Troskolawski, U. S. Deputy Surveyor, in 1856; and said land is bounded as follows:- on the north by land claimed by Emma Ward and the division line marked by a fence; on the east by an irregular line defining the western limits of said Troskolawski survey in sec. 27, T. 8 N., R. 2 W.; and on the west by land claimed by James M. Walton and the division line marked by a fence. The limits, and the lines and corners marking the boundaries of said lands were indicated on the ground by me to Ralph Gentry, U. S. Cadastral Engineer, on the 15 day of June A. D., 1921.

Joseph W Ward

Subscribed and sworn to before me this 22nd day of June A. D., 1921.

Ralph Gentry
U. S. Cadastral Engineer.

Blank

Page

STATE OF Utah)
County of Boulder) ss.

I, [illegible],
do solemnly swear that I have been for 39 years and am now in full possession of and claim certain land in T. 8 N., R. 2 W., of the Salt Lake Base and Meridian, lying west of the official survey of the fractional part of said T. 8 N., R. 2 W., made by J. Troskolawski, U. S. Deputy Surveyor, in 1856; and said land is bounded as follows:- on the north by land claimed by [illegible] and the division line marked by a fence, by land claimed by [illegible] and the division line marked by a fence; on the south by land claimed by [illegible], the division line not marked but understood as per agreement between myself and [illegible]; on the east by an irregular line defining the western limits of said Troskolawski survey in sec. 27, T. 8 N., R. 2 W.; and on the west by the Great Salt Lake. The limits, and the lines and corners marking the boundaries of said lands claimed were indicated on the ground by me to Ralph Gentry, U. S. Cadastral Engineer, on the [illegible] day of [illegible] A. D., 1921.

[illegible]

Subscribed and sworn to before me this 24th day of [illegible] A. D., 1921.

[illegible]
U. S. Cadastral Engineer.

Blank

Page

83
Davis

STATE OF Utah)
County of Boulder) ss.

I, Eliza Davis,
do solemnly swear that I have been for 3 years and am now in full possession of and claim certain land in T. 8 N., R. 2 W., of the Salt Lake Base and Meridian, lying west of the official survey of the fractional part of said T. 8 N., R. 2 W., made by J. Troskolawski, U. S. Deputy Surveyor, in 1856; and said land is bounded as follows:- on the north by land claimed by R. E. Davis, the division line not marked but understood as per agreement between myself and R. E. Davis; on the south by land claimed by Emmie Hard and the division line marked by a fence, and by land claimed by Sodow Nicholas and the division line marked by a fence; on the east by an irregular line defining the western limits of said Troskolawski survey in sec. 27, T. 8 N., R. 2 W.; and on the west by the Great Salt Lake. The limits, and the lines and corners marking the boundaries of said lands claimed were indicated on the ground by me to Ralph Gentry, U. S. Cadastral Engineer, on the 20th day of June A. D., 1921.

Eliza Davis

Subscribed and sworn to before me this 21st day of June A. D., 1921.

Ralph Gentry
U. S. Cadastral Engineer.

Blank

Page

STATE OF Utah)
County of Boulder) ss.

I, Levi C. Ward,
being instructed and authorized by Emma,
claimant who is absent, do solemnly swear that
Ward, claimant, has been for 15
years and is now in full possession of and claims
certain land in T. 8 N., R. 2 W., of the Salt Lake Base
and Meridian, lying west of the official survey of the
fractional part of said T. 8 N., R. 2 W., made by J.
Troskolawski, U. S. Deputy Surveyor, in 1856, and said
land is bounded as follows:- on the north byland
claimed by Eliza Davis and the division
line maked by a fence; on the east by an irregular line
defining the western limits of said Troskolawski survey
in sec. 27, T. 8 N., R. 2 W., and on the west by the
right of way of the Central Pacific Railway Company.
The limits, and the lines and corners marking the
boundaries of said land claimed by Emma Ward
were indicated on the ground by me to Ralph Gentry, U.
S. Cadastral Engineer, on the 17th day of June
A. D., 1921.

Levi C. Ward.

Subscribed and sworn to before me
this 24th day of June A. D., 1921.

Ralph Gentry
U. S. Cadastral Engineer.

Blank

Page

STATE OF Utah)
County of Boulder) ss.

I, Joseph G. Nicholas,
do solemnly swear that I have been for 14 years and am now in full possession of and claim certain land in T. 8 N., R. 2 W., of the Salt Lake Base and Meridian, lying west of the official survey of the fractional part of said T. 8 N., R. 2 W., made by J. Troskolawski, U. S. Deputy Surveyor, in 1856; and said land is bounded as follows:- on the north by land claimed by Eliza Harris and the division line marked by a fence; on the south by land claimed by S. M. Cook and the division line marked by a fence; on the east by an irregular line defining the western limits of said Troskolawski survey in sec. 27, T. 8 N., R. 2 W., and by the right of way of the Central Pacific Railway Company; and on the west by the Great Salt Lake. The limits, and the lines and corners marking the boundaries of said lands claimed were indicated on the ground by me to Ralph Gentry, U. S. Cadastral Engineer, on the 17th day of June A. D., 1921.

Joseph G. Nicholas

Subscribed and sworn to before me this 24th day of June A. D., 1921.

Ralph Gentry
U. S. Cadastral Engineer.

Blank

Page

STATE OF Utah)
County of Box Elder) ss.

I, Samuel H. Cook,
do solemnly swear that I have been for 5 years and am now in full possession of and claim certain land in T. 8 N., R. 2 W., of the Salt Lake Base and Meridian, lying west of the official survey of the fractional part of said T. 8 N., R. 2 W., made by J. Troskolawski, U. S. Deputy Surveyor, in 1856; and said land is bounded as follows:- on the north by land claimed by Joseph G. Nicholas and the division line marked by a fence; on the south by land claimed by George J. Mills and the division line marked by a fence; on the east by an irregular line defining the western limits of said Troskolawski survey in sec. 27, T. 8 N., R. 2 W.; and on the west by the Great Salt Lake. The limits, and the lines and corners marking the boundaries of said lands claimed were indicated on the ground by me to Ralph Gentry, U. S. Cadastral Engineer, on the 17th day of June A. D., 1921.

Samuel H. Cook

Subscribed and sworn to before me this 23rd day of June A. D., 1921.

Ralph Gentry
U. S. Cadastral Engineer.

Blank

Page

STATE OF Utah)
County of Boulder) ss.

I, G. J. Wells, do solemnly swear that I have been for 10 years and am now in full possession of and claim certain land in T. 8 N., R. 2 W., of the Salt Lake Base and Meridian, lying west of the official survey of the fractional part of said T. 8 N., R. 2 W., made by J. Troskolawski, U. S. Deputy Surveyor, in 1856; and said land is bounded as follows:- on the north by land claimed by S. N. Cook and the division line marked by a fence; on the south by land claimed by Harry Woodwell and the division line marked by a fence; on the east by an irregular line defining the western limits of said Troskolawski survey in sec. 27, T. 8 N., R. 2 W.; and on the west by the Great Salt Lake. The limits, and the lines and corners marking the boundaries of said lands claimed were indicated on the ground by me to Ralph Gentry, U. S. Cadastral Engineer, on the 17th day of June A. D., 1921.

G. J. Wells

Subscribed and sworn to before me this 24th day of June A. D., 1921.

Ralph Gentry
U. S. Cadastral Engineer.

Blank

Page

Extra

STATE OF Utah)
County of Box Elder) ss.

I, Harvey Woodyatt, do solemnly swear that I have been for 4 years and am now in full possession of and claim certain land in T. 8 N., R. 2 W., of the Salt Lake Base and Meridian, lying west of the official survey of the fractional part of said T. 8 N., R. 2 W., made by J. Troskolawski, U. S. Deputy Surveyor, in 1856; and said land is bounded as follows:- on the north by land claimed by George J. Wells and the division line marked by a fence; on the south by land claimed by S. N. Cook and the division line marked by a fence; on the east by an irregular line defining the western limits of said Troskolawski survey in sec. 27, T. 8 N., R. 2 W.; and on the west by the Great Salt Lake. The limits, and the lines and corners marking the boundaries of said lands claimed were indicated on the ground by me to Ralph Gentry, U. S. Cadastral Engineer, on the 17th day of June A. D., 1921.

Harvey Woodyatt

Subscribed and sworn to before me this 23rd day of June A. D., 1921.

Ralph Gentry
U. S. Cadastral Engineer.

Blank

Page

STATE OF Utah)
County of Box Elder) ss.

I, Samuel H. Cook,
do solemnly swear that I have been for 38 years and am now in full possession of and claim certain land in T. 8 N., R. 2 W., of the Salt Lake Base and Meridian, lying west of the official survey of the fractional part of said T. 8 N., R. 2 W., made by J. Troskolawski, U. S. Deputy Surveyor, in 1856; and said land is bounded as follows:- on the north by land claimed by Harvey Woodyatt and the division line marked by a fence; on the south by land claimed by Ennis Ward and the division line marked by a fence; on the east by an irregular line defining the western limits of said Troskolawski survey in sec. 27, T. 8 N., R. 2 W.; and on the west by public land. The limits, and the lines and corners marking the boundaries of said lands claimed were indicated on the ground by me to Ralph Gentry, U. S. Cadastral Engineer, on the 17th day of June A. D., 1921.

Samuel H. Cook

Subscribed and sworn to before me this 23rd day of June A. D., 1921.

Ralph Gentry
U. S. Cadastral Engineer.

Blank

Page

STATE OF Utah)
County of Boulder) ss.

I, Levi C. Ward
being instructed and authorized by Emmice Ward, claimant who is absent, do solemnly swear that Emmice Ward, claimant, has been for 15 years and is now in full possession of and claims certain land in T. 8 N., R. 2 W., of the Salt Lake Base and Meridian, lying west of the official survey of the fractional part of said T. 8 N., R. 2 W., made by J. Troskolawski, U. S. Deputy Surveyor, in 1856; and said land is bounded as follows:- on the north by land claimed by S. N. Cook and the division line marked by a fence; on the south by land claimed by C. F. Wells and the division line marked by a fence; on the east by an irregular line defining the western limits of said Troskolawski survey in sec. 27, T. 8 N., R. 2 W., and on the west by the Great Salt Lake. The limits, and the lines and corners marking the boundaries of said land claimed by Emmice Ward were indicated on the ground by me to Ralph Gentry, U. S. Cadastral Engineer, on the 17th day of June A. D., 1921.

Levi C. Ward.

Subscribed and sworn to before me this 24th day of June A. D., 1921.

Ralph Gentry
U. S. Cadastral Engineer.

Blank

Page

STATE OF Utah)
County of Boulder) ss.

I, Carson A. Wells,
do solemnly swear that I have been for ~~40~~ 40 years and am now in full possession of and claim certain land in T. 8 N., R. 2 W., of the Salt Lake Base and Meridian, lying west of the official survey of the fractional part of said T. 8 N., R. 2 W., made by J. Troskolawski, U. S. Deputy Surveyor, in 1856; and said land is bounded as follows:- on the north by land claimed by Emmin Hard and the division line marked by a fence; on the south by land claimed by George J. Wells and the division line marked by a fence; on the east by an irregular line defining the western limits of said Troskolawski survey in sec. 27, T. 8 N., R. 2 W.; and on the west by the Great Salt Lake. The limits, and the lines and corners marking the boundaries of said lands claimed were indicated on the ground by me to Ralph Gentry, U. S. Cadastral Engineer, on the 17th day of June A. D., 1921.

Carson A. Wells

Subscribed and sworn to before me this 24th day of June A. D., 1921.

Ralph Gentry
U. S. Cadastral Engineer.

Blank

Page

STATE OF Utah)
County of Boulder) ss.

I, G. J. Wells,

do solemnly swear that I have been for 40 years and am now in full possession of and claim certain land in T. 8 N., R. 2 W., of the Salt Lake Base and Meridian, lying west of the official survey of the fractional part of said T. 8 N., R. 2 W., made by J. Troskolawski, U. S. Deputy Surveyor, in 1856; and said land is bounded as follows:- on the north by land claimed by Carson H. Wells and the division line marked by a fence; on the south by land claimed by Nicolas Wells and the division line marked by a fence; on the east by an irregular line defining the western limits of said Troskolawski survey in sec. 27, T. 8 N., R. 2 W.; and on the west by the Great Salt Lake. The limits, and the lines and corners marking the boundaries of said lands claimed were indicated on the ground by me to Ralph Gentry, U. S. Cadastral Engineer, on the 17th day of June A. D., 1921.

G. J. Wells

Subscribed and sworn to before me this 24th day of June A. D., 1921.

Ralph Gentry
U. S. Cadastral Engineer.

Blank

Page

STATE OF Utah)
County of Box Elder) ss.

I, N. S. Hills,

do solemnly swear that I have been for 3 years and am now in full possession of and claim certain land in T. 8 N., R. 2 W., of the Salt Lake Base and Meridian, lying west of the official survey of the fractional part of said T. 8 N., R. 2 W., made by J. Troskolawski, U. S. Deputy Surveyor, in 1856; and said land is bounded as follows:- on the north by land claimed by George J. Hills and the division line marked by a fence; on the south by a line extending west from the south boundary of sec. 27; on the east by an irregular line defining the western limits of said Troskolawski survey in sec. 27, T. 8 N., R. 2 W.; and on the west by the Great Salt Lake. The limits, and the lines and corners marking the boundaries of said lands claimed were indicated on the ground by me to Ralph Gentry, U. S. Cadastral Engineer, on the 17th day of June A. D., 1921.

C V O Hills

Subscribed and sworn to before me this 23rd day of June A. D., 1921.

Ralph Gentry
U. S. Cadastral Engineer.

Blank

Page

BOOK A-461

4—680

FIELD ASSISTANTS.

NAMES.	CAPACITY.
Louis Postma,	Chainman
Glen T. Blake,	Chainman
Sidney R. Reese	Chainman
Stewart C. Campbell	Flagman.

CERTIFICATE OF UNITED STATES/~~[illegible]~~

I, Ralph Gentry, U.S.Cadastral Engineer, ~~U.S. Surveyor~~, hereby certify upon honor that, in [illegible] of special instructions received from the U. S. Surveyor General for Utah bearing date of the 5th day of June, 1920, I have well, faithfully, and in my own proper person, and in strict conformity with said instructions, the Manual of Surveying Instructions, and the laws of the United States, surveyed all those parts or portions of the retracement resurvey and survey of fractional portion of T. 8 N., R. 2 W., of the Salt Lake Base and Meridian, in the State of Utah, which are represented the foregoing field notes and date diagram as having been executed by me, and under my direction; on dates shown on diagram and that all the corners said survey have been established and perpetuated in strict accordance with the Manual of Surveying Instructions, and the special written instructions of the U. S. Surveyor General for Utah and in the specific manner described in the field notes, and that the foregoing are the original field notes such survey.

Salt Lake City, Utah, Feb. 6,1921.

Ralph Gentry

U. S. Cadastral Engineer ~~U.S. Surveyor~~

APPROVAL.

OFFICE OF THE UNITED STATES SURVEYOR GENERAL,

Salt Lake City, Utah, Feb.16,192[illegible], 191[illegible]

The foregoing field notes of the ~~survey of~~ retracements, resurveys and surveys in Township No.8 North Range No. 2 West of the Salt Lake Base and Meridian, Utah;

executed by Ralph Gentry

under ~~his~~ special instructions dated June 5, 1920, 191[illegible], having been critically examined, and the necessary corrections and explanations made, the ~~said field~~ retracements, resurveys notes, and the surveys they describe, are hereby approved.

[illegible] Sorenson

U. S. Surveyor General

I certify that the foregoing transcript of the field notes of the above-described surveys in ....., has been correctly copied from the original notes on file in this office.

U. S. Surveyor General

8—2764