Volume

#

R0456

4—679

BOOK A-456

A

U. S. Survey Office
APR 11 1925
SALT LAKE CITY, UTAH

FIELD NOTES

OF THE ~~SURVEY~~

RETRACEMENT OF PORTION OF SOUTH BOUNDARY,

AND DEPENDENT RESURVEY OF

EAST BOUNDARY, PORTION OF SOUTH AND NORTH BOUNDARIES,

AND

SUBDIVISION LINES, 1/16 AND ¼ SECTION LINES,

AND

RE-ESTABLISHMENT OF INDIAN ALLOTMENTS

OF

T. 3 S., R. 3 W.,

Of the Uintah Special Base and *Meridian,*

In the State of Utah.

EXECUTED BY

Ralph Gentry,

In the capacity of U. S. ~~Surveyor~~ Cadastral Engineer, *under instructions dated* April 26, *1919*, *issued by the United States Surveyor General to govern surveys included in Group No.* 85, *which were approved by the Commissioner of the General Land Office,* June 12, *1919*, and under assignment instructions dated September 3, 1919.

Survey commenced September 17, *1919*.

Survey completed November 29, *1919*.

BOOK A-456

INDEX DIAGRAM.

Township 3 South, *Range* 3 West, U.S.B.& M.



BOOK A-456

4—679 b

INDEX DIAGRAM.

Township 3 S, Range 9 W U S B & M

6	5	4	3	2	1
7	8	9	10	11	12
18	17	16	15	14	13
19	20	21	22	23	24
30	29	28	27	26	25
31	32	33	34	35	36

For index of lines see page 2 and typewritten figure on top of page

6—4817

DEPENDENT RESURVEY OF T. 3 S., R. 3 W., U. S. B. & MER.,
and
RE-ESTABLISHMENT OF INDIAN ALLOTMENTS.

DATE DIAGRAM OF T. 3 S., R. 3 W.

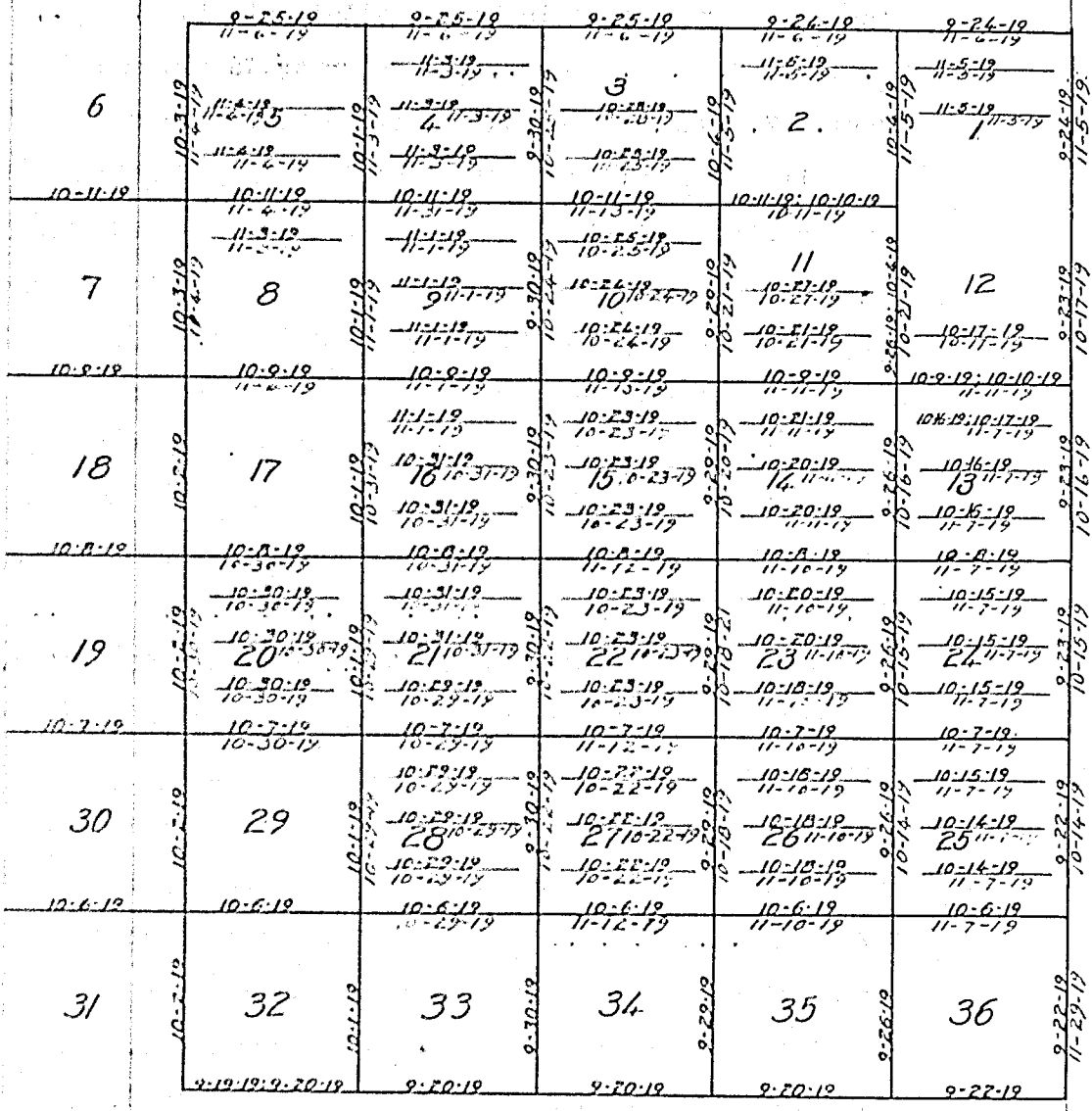

The sec. lines, ¼ sec. lines and 1/16 sec. lines were retraced on the dates shown in black on above diagram. The cors. along the sec. lines, ¼ sec. lines, and 1/16 sec. lines were re-established on the dates shown in red on above diagram.

DEPENDENT RESURVEY OF T. 3 S., R. 3 W., U. S. B. & MER.,
and
RE-ESTABLISHMENT OF INDIAN ALLOTMENTS.

CHAINS

DESCRIPTION AND TEST OF INSTRUMENT.

Special Instructions dated April 26, 1919, provide for the resurvey of certain Indian allotments in T. 3 S., R. 3 W., U. S. B. & Mer., and resurvey is commenced Sept. 17, 1919, and executed with a Buff & Buff transit No. 8028; the instrument is equipped with a full vertical circle and the Smith solar attachment; unless otherwise specified all azimuth determinations are accomplished with the solar attachment.

The instrument was approved for use on this resurvey by the Asst. Supervisor of Surveys for Utah, conditional upon satisfactory field test.

September 17, 1919, at my station near the cor. of secs. 15, 16, 21 and 22, T. 3 S., R. 3 W., U. S. B. & Mer., approximate longitude 110° 14½' W., latitude 40° 13' N., I examine the adjustments of the instrument and correct all errors; I then test the solar apparatus by comparing its indications hourly with the true meridian established by Polaris observations as follows:

At 7h 53m p.m., l.m.t., I observe Polaris at eastern elongation, making four observations, two each with the telescope in direct and reversed positions, and mark the mean point in the line thus determined, on a peg driven firmly in the ground 10 chs. N.

Azimuth of Polaris at eastern elongation , 1° 28'.

Sept. 18, 1919, I lay off the azimuth of Polaris, 1° 28' to the west, and note a tree in the meridian thus determined about 2 miles to the N.

At 9h a.m., app. t., I set off 40° 13' N. on the lat. arc; 2° 08' N. on the decl. arc; and determine a meridian with the solar which I find to agree with the true meridian.

I make a meridian observation of the sun for time and latitude, observing simultaneously the altitude of

CHAINS

the sun's lower limb and the transit of the sun's W. limb, reversing the telescope and observing simultaneously the altitude of the sun's upper limb and the transit of the sun's E. limb:

Mean observed altitude	51° 51' 30"
Reduced latitude	40° 12' 56"
Mean watch time of observation	12^{h} 14^{m} 08^{s}
Watch fast of local mean time	0^{h} 19^{m} 42^{s}

At app. noon, with the lat. arc. unchanged, I observe the sun on the meridian; the resulting reading of the decl. arc is 2° 04½' N., which agrees with the computed declination of the sun.

At 3h p.m., app. t., with the lat. acr unchanged, I set off 2° 02' N. on the decl. arc, and determine a meridian with the solar which I find to agree with the true meridian.

As all of the solar observations during the usual hours of solar work come within 1' 30" of the true meridian I conclude that the adjustments of the instrument are satisfactory.

The instrument was kept in good adjustment during the execution of this resurvey, comparisons of meridians established with the solar apparatus being frequently made with the true meridian.

Nov. 10, 1919, near completion of resurvey, I test the solar apparatus by comparing its indications hourly with the true meridian established by observations on Polaris Sept. 17, 1919 as follows:

At 9h a.m., app. t., I set off 40° 13' N. on the lat. arc; 16° 57' S. on the decl. arc; and determine a meridian with the solar which I find to agree with the true meridian.

At app. noon, with the lat. arc unchanged, I observe the sun on the meridian; the resulting reading of the decl. arc is 17° 00' S. which agrees with the computed

CHAINS

declination of the sun.

At 3h p.m., app. t., with the lat. arc unchanged, I set off 17° 01' S., on the decl. arc, and determine a meridian with the solar which I find to agree with the true meridian.

Unless otherwise specified all measurements were made with a Lallie steel tape 5 chains in length, compared with a Lufkin standard steel tape 1 chain in length, and found correct. The measurements were made on the slope, the vertical angle determined with a clinometer and the slope measurements properly reduced to true horizontal distances.

The following is a complete list and description of Indian allotments provided for in the Special Instructions, dated April 26, 1919, included in re-establishment of the survey of T. 3 S., R. 3 W., U. S. B. & Mer. executed by D. G. Major, D.S. in 1882.

Description			Name of Allottee.		
Allot No.	Sec.	Legal Subdivision	Permanent Name Surname	First Name	Indian Name
585	1	W½ of NW¼	Alhandra	Sam	Che-roo
586	"	NE¼ of NW¼	Dutchman	Paul	Pah-gie-ose
587	"	SE¼ of NW¼ SW¼ of NE¼	Powintz	------	----------
588	"	NW¼ of NE¼	--------	--------	Pea-toots.
589	"	NE¼ of NE¼	Wyasket	Edna	----------
590	"	SE¼ of NE¼	Wyasket	Bessie	----------
181	2	Lots 1 & 2	McKewan	------	Saw-war-pan-o-keut, (hub.) & Pa-ap-a-chees, (wife)
215	"	N½ of NW¼	Fenno	Louis	----------
488	3	W½ of SW¼	John	Square	Quee-won-us
610	"	SE¼ of SE¼	Perank	Clara	Quit-champ

DEPENDENT RESURVEY OF T. 3 S., R. 3 W., U. S. B. & MER.,
AND
RE-ESTABLISHMENT OF INDIAN ALLOTMENTS.

Allot. No.	Sec	Description: Legal Subdivision	Name od Allottee: Permanent Name Surname	First Name	Indian Name
611	3	SW¼ of SE¼	Perank	Daisy	Pe-guana
612	"	NE¼ of SW¼	Perank	Justin	---------
615	"	SE¼ of SW¼	Perank	Eugene	Moo-rats
475	4	NW¼ of SE¼	Jack	Musy	Mabsove
476	"	NE¼ of SE¼	Jack	Louise	Iris
477	"	SE¼ of NE¼	Jack	Harry	Nanna-sa-roose
337	"	SE¼ of SE¼	-------	-------	Not-cho-roop
496	"	NE¼ of SW¼	Kuchitz	-------	Kuchitz
613	"	S½ of SW¼	Perank	Rabbit	Suck-kum
614	"	NW¼ of SW¼	Perank	Bede	Pegas
637	"	SW¼ of NE¼	John	Grover	---------
638	"	Lot 2	John	Mamie	---------
335	"	SW¼ of SE¼	Tom	Jennie	----------
636	5	E½ of SE¼	John	Tim	Ipawoose or Soo-soo-gets
36	8	N½ of NE¼	Red Cap	Bob	Ah-va-quin Arrowquin
223	9	SW¼	Red Dog	-------	Quitch-up-see
465	"	NE¼ of NW¼	Ioka	Hull	----------
466	"	SW¼ of NE¼	Ioka	Lacey	----------
596	"	NW¼ of NW¼	Patterson	Earl	----------
339	"	SE¼ of NE¼	Cotonuts	Laura	----------
499	"	S½ of NW¼	Kawine	Wiston	----------
332	"	N½ of NE¼	Tom	Harry	Rah-tab-by-wis-se-og-it.
489	10	NE¼ of NW¼	John	Carrie	Civintes
336	"	W½ of SW¼	Cotonuts	------	Co-to-nuts
338	"	SW¼ of NW¼	Cotonuts	Billy	----------
609	"	N½ of NE¼	Perank	Capt. Frank	Pah-rank
168	"	SW¼ of NE¼) SE¼ of NW¼)	Red Cap	----------	----------
169	"	NE¼ of SW¼	Red Cap	Alfred	----------
170	"	NW¼ of SE¼	Red Cap	Fanny	----------
330	"	SE¼ of SE¼	Wahruraguts	Ella	----------

DEPENDENT RESURVEY OF T. 3 S., R. 3 W., U. S. B. & MER.,
AND
RE-ESTABLISHMENT OF INDIAN ALLOTMENTS.

Description			Name of Allottee		
Allot No.	Sec	Legal Subdivision	Permanent Name. Surname	First Name	Indian Name
333	10	SW¼ of SE¼	Tom	Mary	A-nip-a-ga
334	"	SE¼ of SW¼	Tom	Ned	Saw-war-na-nasits
200	11	SE¼ of SE¼	----------	-------	To-put-chees(hub) Co-nev-se-ic(wife)
321	"	SW¼ of SE¼	Santio	Charley	----------
322	"	SE¼ of SW¼	Santio	Ida	So-ko-po-ats
323	"	SW¼ of SW¼	Santio	David	----------
324	"	NW¼ of SW¼	Santio	----------	To-oo-pah
325	"	NE¼ of SW¼	Santio	Harley	Wah-wits
267	12	SE¼ of SW¼	Peab	Blair	----------
200	"	SW¼ of SW¼	----------	---------	To-put-ches(hub.) Co -nev-se-ic (wife)
550	"	S½ of SE¼	Mowich	Tommy	----------
200	13	W½ of NW¼	--------	-------	To-put-ches(hub.) Co-nev-se-ic (W)
79	"	W½ of NE¼) SE¼ of NE¼) E½ of NW¼) N½ of SE¼) NE¼ of SW¼)	Sattickie Sattickie	---------- Malissa	Sat-tick-ie(hub.) Ter-a-wit-chits (wife)
384	13	W½ of SW¼	Washington	George	Ter-a-wig-it
108	"	NE¼ of NE¼	Cespooch Cespooch	Albert Lou-Peta	---------- ----------
497	"	SE¼ of SW¼	Ki-Utes	Jesse	To-wa-arc
535	14	E½ of SW¼) SE¼ of NW¼)	Cats	Ereuke	----------
200	"	E½ of NE¼) SW¼ of NE¼) NW¼ of SE¼)	----------	--------	To-put-chees(husb) Co-nev-se-ic(wife)
55	"	W½ of SW¼) SW¼ of NW¼)	Topanotes	William	A-tu-tu
269	"	NW¼ of NW¼	Tabbee	Davis	----------
358	"	NE¼ of NW¼	Medicine Man	Annas	Ah-tu-puts
567	"	S½ of SE¼) NE¼ of SE¼)	Dutchman	----------	Ac-cut-tump-po-nits.
211	"	NW¼ of NE¼	Poker Jack	----------	Ter-a-wit-chits
504	15	N½ of N½	Uncle Sam	Bone	----------
54	"	E½ of SE¼) SE¼ of NE¼)	Topanotes	Charley	Oon-a-puts(Badger)

DEPENDENT RESURVEY OF T. 3 S., R. 3 W., U. S. B. & MER.,
AND
RE-ESTABLISHMENT OF INDIAN ALLOTMENTS.

Description			Name of Allottee.		
Allot No.	Sec	Legal Subdivision	Permanent Name Surname	First Name	Indian Name
53	15	W½ of SE¼	----------	---------	To-pan-otes(Husb)
		SW¼ of NE¼	----------	---------	Pe-kes-e-go(wife)
231	"	E½ of SW¼	La Juan	---------	Kruze
		SE¼ of NW¼			
151	"	W½ of SW¼	Unca Sam	Uintah	--------(husb.)
		SW¼ of NW¼	--------	-------	Natti-wits(wife)
224	16	W½ of W½	--------	-------	Accapones
402	"	E½ of SE¼	Togarvias	Donaciana	----------
		SE¼ of NE¼			
152	"	W½ of SE¼	Unca Sam	---------	To-gar-vi-as
		SW¼ of NE¼			
118	"	E½ of W½	---------	----------	Moo-vi-ser
314	"	N½ of NE¼	Uncopiuke	Ben	Un-co-pi-uke
533	20	E½ of E½	Sullivan	John L.	Wap-po-nats (Guardian)
530	21	E½ of W½	---------	Annie	Jones(Gaurdian)
531	"	W½ of W½	---------	----------	Car-richie(Gaur)
402	"	NE¼ of NE¼	Togarvias	Donaciana	----------
152	"	S½ of NE¼	Unca Sam	---------	To-gar-vi-as
		NW¼ of NE¼			
108	"	N½ of SE¼	Cespooch	Albert	-------(husb.)
			Cespooch	Lou-Peta	-------(wife)
109	"	SW¼ of SE¼	Cespooch	Francisco	----------
110	"	SE¼ of SE¼	Cespooch	Rosetta	----------
54	22	NE¼ of NE¼	Topanotes	Charley	Oon-a-puts(Badger)
139	"	N½ of SE¼	Mountain Sheep	Snake Pete	Po-che-chum
53	"	S½ of NE¼	----------	----------	Pe-ke-se-go(W)
		NW¼ of NE¼	----------	----------	To-pan-otes(H)
231	"	NE¼ of NW¼	La Juan	----------	Kruze
151	"	NW¼ of NW¼	Unca Sam	Uintah	----------(H)
					Natti-wits(W)
152	"	S½ of NW¼	Unca Sam	----------	To-gar-vi-as
108	"	N½ of SW¼	Cespooch	Albert	----------(H)
			Cespooch	Lou Peta	----------(W)
111	"	SW¼ of SW¼	Cespooch	Alberta	----------
112	"	SE¼ of SW¼	Cespooch	Marie	----------
517	"	SW¼ of SE¼	Mountain Sheep	Cherry	Narr-a-poo

DEPENDENT RESURVEY OF T. 3 S., R. 3 W., U. S. B. & MER.,
AND
RE-ESTABLISHMENT OF INDIAN ALLOTMENTS.

Allot No.	Sec	Description Legal Subdivision	Name of Allottee. Permanent Name Surname	First Name	Indian Name
518	22	SE¼ of SE¼	Mountain Sheep	Mary	Ac-con
532	23	W½ of E½	----------	Sam	Sow-rock-she-rOo (Gaurdian)
535	"	NE¼ of NW¼	Oats	Ereuke	----------
55	"	NW¼ of NW¼	Topanotes	William	A-tu-tu
242	"	E½ of E½	----------	--------	Susan(Eng.trans.)
139	"	N½ of SW¼	Mountain Sheep	Snake Pete	Po-che-chum
140	"	SE¼ of SW¼	Mountain Sheep	----------	Ya-gaw
53	"	S½ of NW¼	Topanotes	----------	Yo-pan-otes (H) Pe-kes-e-go (W)
519	"	SW¼ of SW¼	Mountain Sheep	Daisy	Oc-cup-tus.
505	24	SE¼ of SW¼	Wash	Tim	----------
214	"	NW¼ of SE¼	Poker Jack	Mary	----------
3	"	NE¼ of NE¼	Arrive	Mary	----------
5	"	S½ of NE¼	Tahgatah	----------	Tah-ga-tah
6	"	NW¼ of NE¼	Tahgatah	Alice	----------
7	"	NE¼ of SE¼	Archusta	----------	Tu-e-choom
117	"	W½ of W½	Modoc	Henry	Too-vi-a-nip
127	"	SE¼ of SE¼	Utt	Winnie	----------
129	"	SW¼ of SE¼	Utt	Christine	----------
497	"	E½ of NW¼) NE¼ OF SW¼)	Ki-Utes	Jessie	To-wa-arc
505	25	E½ of NW¼) NE¼ of SW¼)	Wash	Tim	----------
99	"	W½ of W½	----------	----------	Mamie(Eng.trans.)
127	"	E½ of NE¼) NE¼ of SE¼)	Utt	Winnie	----------
129	"	W½ of NE¼) NW¼ of SE¼)	Utt	Christine	----------
250	26	W½ of E½	----------	----------	Pargege(Eng.trans)
251	"	E½ of E½	----------	----------	Edgar (Eng. trans)
140	"	E½ of NW¼) NE¼ of SW¼)	Mountain Sheep	----------	Ya-gaw
519	"	W½ of NW¼) NW¼ of SW¼)	Mountain Sheep	Daisy	Oc-cup-tus
112	27	E½ of NW¼) NE¼ of SW¼)	Cespooch	Marie	----------

DEPENDENT RESURVEY OF T. 3 S., R. 3 S., U. S. B. & MER.,
AND
RE-ESTABLISHMENT OF INDIAN ALLOTMENTS.

Description			Name of Allottee.		
Allot No.	Sec	Legal Subdivision	Permanent Name Surname	First Name	Indian Name
518	27	E½ of NE¼ NE¼ of SE¼	Mountain Sheep	Mary	Ac-con
517	"	W½ of NE¼ NW¼ of SE¼	Mountain Sheep	Cherry	Narr-a-poo
111	"	W½ of NW¼ NW¼ of SW¼	Cespooch	Alberta	----------
583	28	N½ of NW¼ SE¼ of NW¼ NE¼ of SW¼	---------	---------	Saw-we-gap
109	"	W½ of NE¼ NW¼ of SE¼	Cespooch	Francisco	----------
110	"	E½ of NE¼ NE¼ of SE¼	Cespooch	Rosetta	----------

Method and Order of Procedure.

Extensive retracements are made for the purpose of identifying points of control and determine the relation of the various found corners.

The NE. cor. of the Tp., is found in place and identified by the settlers as being in its original position which is at the center of cross roads bearing E. and W., and N. and S. Two sec. cors., one ¼ and one 1/16 sec. cors. are found along the N. bdy.; the missing cors. on this bdy. being dependently restored.

The SE. cor. of the Tp. is missing and is restored by double proportional measurement between the nearest identified original cors. found to the N., S., E. and W. Two sec. cors., one ¼ sec. cor. and three 1/16 sec. cors. are found in place along the E. bdy.; and the missing cors. are dependently restored.

Four sec. cors. , and three ¼ sec. cor., are found along the S. bdy. of Tp. The missing cors. along this bdy. are not restored there being no allotments located in the secs. joining the S. bdy. The cor. of secs. 5,6,

CHAINS	
	31 and 32, and cor. of secs. 4, 5, 32 and 33 which are in place are the only cors. on S. bdy. used as control point for restoring interior sec. cors.
	Retracement of S. bdy., T. 3 S.,R. 3 W.
	Commence at the cor. of secs. 5, 6, 31 and 32 on S. bdy. of Tp., which is a sandstone, 10 x 6 x 4 ins., above the ground, firmly set and marked with 5 notches on the E., and 6 notches on the N. face, and in an old mound of stone.
	Thence
	East, retracing line bet. secs. 5 and 32, making carefull search for old cors.
39.73	Fall 31 lks. S. of the ¼ sec. cor., which is a sandstone, 10 x 8 x 6, above the ground, firmly set in the ground and old mound of stone, and marked ¼ on E. face.
80.33	Fall 52 lks. S. of the cor. of secs. 4, 5, 32 and 33, which is a sandstone, 10 x 8 x 4 ins., firmly set in the ground and in old mound of stone, and marked with 4 notches on the E., and 6 notches on the N. face.
	The course of the W. half mile is N. 89° 33' E., and the dist. is 39.73 chs., and the course of the E. half mile is N. 89° 42' E., and the dist. is 40.60 chs.
	From the cor. of secs. 4, 5, 32 and 33.
	East, retracing the line bet. secs. 4 and 33.
39.52	Fall 38 lks. S. of the ¼ sec. cor., which is a sandstone, 8 x 8 x 6 ins., firmly set in the ground, and marked ¼ on E. face. Cor. is set in the ground and in old mound of stone.
78.91	Fall 57 lks. S. of the cor. of secs. 3, 4, 33 and 34, which is a sandstone, 10 x 10 x 6 ins. above the ground, and marked with 3 notches on the E., and 6 notches on the N. face. Cor. is set in the ground and old mound of stone.

CHAINS	
	The course of the W. half mile is N. 89° 27' E., and the dist. is 39.52 chs., and the course of the E. half mile is N. 89° 44'E., and the dist. is 39.39 chs.
	From the cor. of secs. 3,4, 33 and 34.
	East, retracing the line bet. secs. 3 and 34.
80.00	Set temp. sec. cor.
	With continuous measurement
	East, retracing line bet. secs. 2 and 35
160.16	Fall 98 lks. S. of the cor. of secs. 1, 2, 35 and 36, which is a sandstone 12 x 8 x 4 ins., firmly set and marked 1 notch on the E., and 6 notches on the N. face. The cor. is set in the ground and in old mound of stone.
	The course of the line bet. secs. 3 and 34 is N. 89° 39'E., and the dist. is 80.08 chs., and the course of the line bet. secs. 2 and 35 is N. 89° 39' E., and the dist. is 80.08 chs.
	Note: The cor. of secs. 2, 3, 34 and 35 is not restored, there being no allotments in secs. 34 or 35.
	From the cor. of secs. 1, 2, 35 and 36.
	East, retracing the line bet. secs. 1 and 36.
40.22	Fall 30 lks. S. of the ¼ sec. cor., which is a red sandstone, 10 x 8 x 8 ins., set in a old mound of stone, and marked ¼ on E. face.
	The course of this half mile is N. 89° 34' E., and the dist. is 40.22 chs.
	From ¼ sec. cor., bet. secs. 1 and 36.
	East, retracing line bet. secs. 1 and 36.
80.00	Set temp Tp. cor. No trace of the witness cor. to the Tp. cor, originally set 90 lks. S., of true point, could be found.

DEPENDENT RESURVEY OF S. BDY. OF T. 3 S., R. 3 W.,
AND
RE-ESTABLISHMENT OF INDIAN ALLOTMENTS.

CHAINS	
	From temp. Tp. cor., with continuous measurement.
	East, retracing bet. secs. 6 and 31; 5 and 32; and 4 and 33, and at
222.04	Fall 110 lks. N. of the W. 1/16 sec. cor. bet. secs. 4 and 33, as described in the notes of the resurvey of T. 3 S., R. 2 W.
	Thence from the ¼ sec. cor., bet. secs. 1 and 6, on W. bdy. of T. 4 S., R. 2 W., which is a sandstone, 10 x 10 x 8 ins., firmly set in the ground and marked ¼ on N. face.
	North, retracing bet. secs. 1 and 6, and at
41.13	Fall 71 lks. E. of temp. cor. of Ts. 3 and 4 S., Rs. 2 and 3 W.
	I continue on same line with continuous measurement
	North, retracing line bet. secs. 31 and 36, and at
80.80	Fall 85 lks. W. of the ¼ sec. cor., bet. secs. 31 and 36, hereinafter described.
	By the plan of double proportionate measurement, the course of the line bet. secs. 1 and 36, on S. bdy. of Tp. 3 S., R. 3 W., is S. 88° 58' E., and the dist. is 40.56 chs.; the course of the line bet. secs. 31 and 36 on E. bdy. of T.3 S., R. 3 W., is N. 1° 25' E., and the dist. is 40.41 chs.; and the course of the line bet. secs. 1 and 6, on W. bdy. of T. 4 S., R. 2 W., is N. 0° 13' W., and the dist. is 40.40 chs.
	For the re-establishment of the S. bdy. of T. 3 S., R. 2 W., see the notes of the resurvey of T. 3 S., R. 2 W.

	Re-establishment of the survey of S. bdy. of T. 3 S., R. 3 W., executed by D. G. Major, D.S., in 1882, and re-establishment of Indian allotments.
	From the ¼ sec. cor., bet. sec. 1 and 36.
	S. 88° 58' E., on true line bet. secs. 1 and 36.
	Over gently rolling bench land, through scattering growth

CHAINS	
	of shadscale, sagebrush and grass.
1.75	Road, brs. N. and S.
18.00	Rim of bench, brs. NE. and SW.; descend.
25.00	Foot of bench, 55 ft. below top, brs. NE. and SW.; thence over rolling bottom land, entering dense willow and bull berry brush, brs. NE. and SW.
27.00	Left bank of Duchesne River, course NE.
30.00	Right bank of Duchesne River.
40.56	Proportionate point.

Set an iron post, 3 ft. long, 3 ins. diam., 28 ins. in the ground for cor. of Ts. 3 and 4 S., Rs. 2 and 3 W., and SW. cor. of allotment No. 513 of Bill Pahcease, with brass cap marked

BP
T3S
513
R3W | R2W
S36 | S31
S 1 | S 6
T4S
1919

Raise a mound of stone, 2 ft. base, 1½ ft. high S. of cor.

Land, gently rolling bench and bottom land.

Soil, rich sandy and gravel loam on gravel hardpan on bench and clay loam along bottom.

Undergrowth, shadscale and sagebrush on portion of mile and dense willow and bull berry brush on E. portion.

No timber.

Re-establishment of the survey of E. bdy., T. 3 S., R. 3 W., U.S.B. & Mer, executed by D. G. Major, D.S., in 1882, and re-establishment of Indian allotments.

The missing cors. on this bdy. are restored by the dependent method, based on the following control:- the restored cor. of Ts. 3 and 4 S., Rs. 2 and 3 W.; ¼ sec. cor. bet. secs. 31 and 36; N. 1/16 sec. cor. bet. secs. 31 and 36; S. 1/16 sec. cor., bet. secs. 13 and 18; cor. of secs. 7, 12, 13 and 18; the witness cor.

CHAINS	
	to the N. 1/16 sec. cor. bet. secs. 7 and 12; cor. of secs. 1, 6, 7 and 12, and the cor. of Ts. 2 and 3 S., Rs. 2 and 3 W.
	From the ¼ sec. cor., bet. secs. 31 and 36.
	North, retracing along E. bdy. of Tp., with continuous measurement and on same line, making careful search for cors., and where same are not found, temp. cors. are set at 20.00 chs. intervals.
19.97	Fall 3 lks. E. of the N. 1/16 sec. cor., bet. secs. 31 and 36.
220.17	Fall 32 lks. E. of the S. 1/16 sec. cor., bet. secs. 13 and 18.
280.50	Fall 59½ lks. E. of the cor. of secs. 7, 12, 13 and 18.
340.57	Fall 70 lks. E. of the witness cor. to the N. 1/16 sec. cor. bet. secs. 7 and 12.
360.57	Fall 103 lks. E. of the cor. of secs. 1, 6, 7 and 12.
438.69	Fall 133 lks. E. of the cor. of Ts. 2 and 3 S., Rs. 2 and 3 W.
	From the re-established cor. of Ts. 3 and 4 S., Rs. 2 and 3 W.
	N. 1° 25' E., on true line bet. secs. 31 and 36, along E. bdy. of Tp., and along W. bdy. of allotment No. 513 of Bill Pahcease.
	Over rolling bottom land, through dense willow and bull berry brush.
2.20	Right bank of Duchesne River, course SE.; from the W.
4.50	Left bank of Duchesne River.
13.00	Leave under brush, entering cultivated land, brs. E. and W.
19.00	Canal, 15 ft. wide, course NE.
20.20½	Proportionate point.
	Set an iron post, 3 ft. long, 1 in. diam., 26 ins. in the ground for S. 1/16 sec. cor., and on W. bdy. of

CHAINS

allotment No. 513 of Bill Pahcease, with brass cap marked

S 1/16
S36 | S31 BP 513
1919

Cor. stands in cultivated field.

40.41 The ¼ sec. cor., bet. secs. 31 and 36, which is a sandstone, 10 x 6 x 6 ins., above the ground, and marked ¼ on N. face.

Cor. stands in lane of road, bearing N. and S., and the marks correspond to the marking of the old cors. The settlers of the adjoining land, claim the cor. is in its original position.

Along side of old stone, set an iron post, 3 ft. long, 1 in. diam., 26 ins. in the ground for ¼ sec. cor., and NW. cor. of allotment No. 513 of Bill Pahcease, with brass cap marked

¼
S36 | S31 BP 513
1919

Thence with continuous measurement.

N. 0° 05' W., bet. secs. 31 and 36.

Leaving cultivated land, and entering scattering growth of shadscale and sagebrush, brs. E. and W.

43.50 Road, brs. NE. and SW. and S.; at foot of low ridge, bearing NE. and SW.; ascend.

60.37 The original N. 1/16 sec. cor., bet. secs. 31 and 36, which is a sandstone, 8 x 8 x 4 ins., set in an old mound of stone, and marked 1/16 on N. face.

Along side of stone

Set an iron post, 3 ft. long, 1 in. diam., 26 ins. in the ground for N. 1/16 sec. cor., with brass cap marked

N 1/16
S36 | S31
1919

CHAINS	
	Raise a mound of stone, 2 ft. base, 1½ ft. high W. of cor.
	Cor. stands on top of low ridge, 40 ft. high, brs. NE. and SW
	Thence N. 0°.05' W., bet. secs. 31 and 36.
65.00	Foot of ridge, 40 ft. below top, brs. NE. and SW.; thence over rolling land.
77.50	Road, brs. E. and W., and N.; thence along roadway.
80.40	Proportionate point.
	Set an iron post, 3 ft. long, 2 ins. diam., 24 ins. in the ground for cor. of secs. 25, 30, 31 and 36, with brass cap marked

T 3 S

R3W	R2W
S25	S30
S36	S31

1919

Cor. stands on W. side of roadway; accessories omitted.

Land, rolling.

Soil, hard, clay loam.

Undergrowth, dense willow and bull berry brush on portion of S. half mile and scattering shadscale and sagebrush on N. half mile.

No timber.

N.0° 05' W., on true line bet. secs. 25 and 30.

Over rolling land, through scattering undergrowth of greasewood and shadscale, and along roadway, brs. N. and S.

20.02	Proportionate point.
	Set an iron post, 3 ft. long, 1 in. diam., 26 ins. in the ground for S. 1/16 sec. cor., and SE. cor. of allotment No. 127 of Winnie Utt, with brass cap marked

WU 127 S 1/16

S25 | S30

1919

Cor. stands on W. side of roadway; accessories omitted.

CHAINS	
	Thence along E. bdy. of allotment No. 127 of Winnie Utt.
40.04	Proportionate point.
	Set an iron post, 3 ft. long, 1 in. diam., 26 ins. in the ground for $\frac{1}{4}$ sec. cor., and on E. bdy. of allotment No. 127 of Winnie Utt, with brass cap marked WU $\frac{1}{4}$ 127 S25 | S30 1919
	Cor. stands on E. side of roadway; accessories omitted.
49.20	Wash, 75 lks. wide, 10 ft. deep, stream of muddy water, in bottom, 10 lks. wide, 3 ins. deep, course E.
60.06	Proportionate point.
	Set an iron post, 3 ft. long, 1 in. diam., 26 ins. in the ground for N. 1/16 sec. cor., and on E. bdy. of allotment No. 127 of Winnie Utt, with brass cap marked WU N $\frac{1}{16}$ 127 S25 | S30 1919
	Cor. stands on E. side of roadway; accessories omitted.
80.08	Proportionate point.
	Point for cor. of secs. 19, 24, 25 and 30, and SW. cor. of allotment No. 133 of Ruhogit, and E. bdy. of allotment No. 127 of Winnie Utt, falls in canal, 20 lks. wide, 2 ft. deep, draining from the W, and emptying into canal, draining from the N., and to the E., 20 lks. E. of line.
	Cor. not set.
	See notes of line bet. secs. 19 and 24 for witness cor.
	Land, rolling.
	Soil, dry, hard clay loam.
	Undergrowth, scattering greasewood and shadscale.
	No timber.
	N.0° 05' W., on true line bet. secs. 19 and 24, and bet.

CHAINS

allotment No. 133 of Ruhogit and allotment No. 127 of Winnie Utt.

Over rolling land, along roadway, through scattering undergrowth of greasewood and shadscale.

0.15 Set an iron post, 3 ft. long, 2 ins. diam., 24 ins. in the ground for witness cor. to cor. of secs. 19, 24, 25 and 30, and SW. cor. of allotment No. 133 of Ruhogit and on E. bdy. of allotment No. 127 of Winnie Utt, with brass cap marked

T 3 S
R3W R2W R
133
WU S24 | S19
127 S25 | S30
WC
1919

Cor. stands on W. bank of canal draining S., and on N. bank of canal draining E; accessories omitted.

19.95 Canal, 10 lks. wide, 2 ft. deep, course S., from the W.

20.02 Proportionate point.

Set an iron post, 3 ft. long, 1 in. diam., 26 ins. in the ground for S. 1/16 sec. cor., and NE. cor. of allotment No. 127 of Winnie Utt, and SE. cor. of allotment No. 7 of Archusta, and on W. bdy. of allotment No. 133 of Ruhogit, with brass cap marked

A 7 S $\frac{1}{16}$
R
S24 | S19
W U | 133
127
1919

Cor. stands on N. bank of canal, and on E. side of road. Accessories omitted.

Thence bet. allotments Nos. 7 and 133.

40.04 Proportionate point.

Set an iron post, 3 ft. long, 1 in. diam., 3 ft. in the ground, packing rock around post, for $\frac{1}{4}$ sec. cor., and NE. cor. of allotment No. 7 of Archusta and SE. cor. of allotment No. 5 of Tahgatah, and on W. bdy. of allotment No. 133 of Ruhogit, with brass cap marked

DEPENDENT RESURVEY OF E. BDY. OF T. 3 S., R. 3 W.,
AND
RE-ESTABLISHMENT OF INDIAN ALLOTMENTS.

CHAINS	
	T. 5 ¼ R S24 | S19 133 A 7 1919
	Cor. stands at intersection of roads bearing N., S., E. and W.
	Thence bet. allotments. Nos. 5 and 133.
50.60	Canal, 10 lks. wide, 2 ft. deep, course E.
60.06	Proportionate point.
	Set an iron post, 3 ft. long, 1 in. diam., 8 ft. in the ground, and pack rock around post, for N. 1/16 sec. cor., and NE. cor. of allotment No. 5 of Tahgatah and SE. cor. of allotment No. 3 of Mary Arrive, and on W. bdy. of allotment No. 133 of Ruhogit, with brass cap marked
	MA N 1/16 3 R S24 | S19 T5 133 1919
	Cor. stands in road bearing N. and S.
	Thence bet. allotments. Nos. 3 and 133.
80.08	Proportionate point.
	Set an iron post, 3 ft. long, 2 ins. diam., 24 ins. in the ground for cor. of secs. 13, 18, 19 and 24, and NW. cor. of allotment No. 133 of Ruhogit, SW. cor. of allotment No. 216 of Lizzie Yanowitz, and NE. cor. of allotment No. 3 of Mary Arrive, with brass cap marked
	T 3 S R3W R2W L Y S13 | S18 216 M A S24 | S19 R 3 133 1919
	Cor. stands on N. bank of small ditch, and on E. side of roadway bearing N. and S., and W.
	Land, gently rolling.
	Soil, hard, dry clay loam.
	Undergrowth, scattering greasewood and shadscale.
	No timber.
	Land is under cultivation to the E. and W.

CHAINS	
	N. 0° 05' W., on true line bet. secs. 13 and 18, and along W. bdy. of allotment No. 216 of Lizzie Yanowitz.
	Over rolling land, along roadway, through scattering growth of greasewood and shadscale. Land is cultivated to the W.
20.02	The old S. 1/16 sec. cor., which is a sandstone, 12 x 6 x 4 ins., firmly set and marked 1/16 on N. face. Cor. stands in fence, bearing E. and W.
	Along side of stone,
	Set an iron post, 3 ft. long, 1 in. diam., 26 ins. in the ground for S. 1/16 sec. cor., and NW. cor. of allotment No. 216 of Lizzie Yanowitz, SW. cor. of allotment No. 210 of Poker Jack and SE. cor. of allotment No. 79 of Sattickie and Malissa Sattickie, wife, with brass cap marked

SMS 79 | S 1/16 | PJ 210
S13 | S18
L Y 216
1919

	Thence bet. allotments Nos. 79 and 210, entering scattering willow and bull berry brush, brs. E. and W.
	N. 0° 16' W., with continuous measurement.
39.50	Slough, drains E.
40.13	Proportionate point.
	Set an iron post, 3 ft. long, 1 in. diam., 26 ins. in theground for ¼ sec. cor., and NW. cor. of allotment No. 210 of Poker Jack and SW. cor. of allotment No. 209, of Poker Jack, and on E. bdy. of allotment No. 79 of Sattickie and Malissa Sattickie, wife, with brass cap marked

¼ | P J 209
SMS 79 | S13 | S18
P J 210
1919

	Cor. stands on W. bank of canal, 10 lks. wide, 2 ft.

CHAINS	
	deep, course S.
	Thence bet. allotments Nos. 79 and 209.
	Cultivated land to the E. and W. of line.
53.00	Leave cultivated land, entering dense willow and bull berry brush, brs. E. and NW.
57.60	Right bank of Lake Fork creek, course E.
59.75	Left bank of Lake Fork creek.
60.24	Proportionate point.
	Set an iron post, 3 ft. long, 1 in. diam., 26 ins. in the ground for N. 1/16 sec. cor., and NW. cor. of allotment No. 209 of Poker Jack, SW. cor. of allotment No. 208 of Johnnie Poker Jack, SE. cor. of allotment No. 108 of Albert Cespooch and Lou-Peta Cespooch, wife, and cor. of allotment No. 79 of Sattickie and Melissa Sattickie, wife, with brass cap marked

A C JPJ
LPC N 1/16 208
108
S13 | S18
SMS P J
79 209
1919

	Raise a mound of stone, 2 ft. base, 1½ ft. high W. of cor.
	Thence bet. allotment Nos. 108 and 208.
65.00	Leave willow and bull berry brush, enter scattering greasewood and shadscale, brs. E. and W.
80.35	The old cor. of secs. 7, 12, 13 and 18, which is a sandstone, 14 x 8 x 6 ins., marked with 2 notches on N., and 6 notches on E. face. This stone is set along side of telephone pole, the telephone line, bearing E. and W. A. Draper, claimant of adjoining land, stated that this stone was in its original position and recognized as the original cor. by the settlers.
	Along side of stone.
	Set an iron post, 3 ft. long, 2 ins. diam., 24 ins. in the ground for cor. of secs. 7, 12, 13 and 18, and NW. cor. of allotment No. 208 of Johnnie Poker Jack, SE.

CHAINS	
	cor. of allotment No. 550 of Tommy Mowich, and NE. cor. of allotment No. 108 of Albert Cespooch and Lou-Peta Cespooch, wife; with brass cap marked
	T M 550 T 3 S R3W | R2W S12 | S 7 S13 | S18 A C LPC. 108 JPJ 208 1919
	Cor. stands on N. side of road, brs. E. and W.
	Land, gently rolling.
	Soil, hard, dry clay loam.
	Undergrowth, dense willow and bull berry brush on portion of mile, and greasewood and shadscale on portion.
	No timber.
	N. 0° 06' W., on true line bet. secs. 7 and 12, and along E. bdy. of allotment No. 550 of Tommy Mowich.
	Over rolling land, through scattering growth of shadscale and sggebrush.
13.00	Road, brs. NW. and SE.
20.36	Proportionate point.
	Set an iron post, 3 ft. long, 1 in. diam., 26 ins. in the ground for S. 1/16 sec. cor., and NE. cor. of allotment No. 550 of Tommy Mowich, with brass cap marked
	S 1/16 S12 | S 7 TM 550 1919
	Raise a mound of stone, 2 ft. base, 1½ ft. high W. of cor.
32.00	Foot of low bench, brs. NW. and SE.; ascend.
35.00	Top of bench, 40 ft. high, brs. NW. and SE.; thence gradually ascend over rolling bench.
40.72	Proportionate point.

CHAINS	
	Set an iron post, 3 ft. long, 1 in. diam., 26 ins. in the ground for ¼ sec. cor., with brass cap marked
	¼ S12 | S 7 1919
	Raise a mound of stone, 2 ft. base, 1½ ft. high W. of cor.
60.07	The old original witness cor. to the N. 1/16 sec. cor., which is a sandstone, 18 x 8 x 6 ins., marked WC on top and 1/16 on N. face, and set in an old mound of stone.
	Thence
	N. 0°.57' W., bet. secs. 7 and 12.
66.00	Foot of bluff or bench, brs. NW. and SE.; ascend.
79.50	Top of bench, 230 ft. above witness cor., brs. NW. and SE.; thence over rolling top.
80.07	The old cor. of secs. 1, 6, 7 and 12, which is a sandstone, 16 x 10 x 6 ins., marked 1 notch on N. and 6 notches on E. face, and set in old mound of stone, and in fence line, bearing E. and W.
	Along side of stone.
	Set an iron post, 3 ft. long, 2 ins. diam., 24 ins. in the ground for cor. of secs. 1, 6, 7 and 12, with brass cap marked
	T 3 S R3W | R2W S 1 | S 6 S12 | S 7 1919
	Raise a mound ofstone, 2 ft. base, 1½ ft. high W. of cor.
	Land, rolling and mountainous.
	Soil, hard, dry clay loam, and rocky on N. portion of mile.
	Undergrowth, scattering shadscale and sage brush.
	No timber.

CHAINS	
	N. 0° 13' W., on true line bet. secs. 1 and 6.
	Over rolling bench land, through scattering growth of shadscale and sagebrush.
19.53	Proportionate point.
	Set an iron post, 3 ft. long, 1 in. diam., 26 ins. in the ground for S. 1/16 sec. cor., with brass cap marked
	S 1/16 S 1 | S 6 1919
	Raise a mound of stone, 2 ft. base, 1½ ft. high W. of cor.
24.00	Canal, 30 lks. wide, 2 ft. deep, course SE.
25.00	Edge of bench, brs. W. and SE.; descend.
30.00	Foot of bench, 75 ft. below top, brs. W. and SE.; thence over rolling land, along W. side of roadway. Land cultivated on E. and W. of road.
39.06	Proportionate point.
	Set an iron post, 3 ft. long, 1 in. diam., 26 ins. in the ground for ¼ sec. cor., and SE. cor. of allotment No. 590 of Bessie Wyasket, and SW. cor. of allotment No. 202 of Henry Jack Rabbit, with brass cap marked
	B Y 590 ¼ HJR 202 S1 | S6 1919
	Cor. stands in fence on W. side of road, bearing N. and S.
	Thence bet. allotment Nos. 202 and 590.
58.59	Proportionate point.
	Set an iron post, 3 ft. long, 1 in. diam., 26 ins. in the ground for N. 1/16 sec. cor., and NW. cor. of allotment No. 202 of Henry Jack Rabbit, SW. cor. of allotment No. 591 of Katie Wyasket; SE. cor. of allotment No. 589 of Edna Wyasket and NE. cor. of allotment No. 590 of Bessie Wyasket, with brass cap marked

CHAINS

E W 589	K W 591
N 1/16	
—S 1	S 6—
B W 590	HJR 202
1919	

Cor. stands in fence line on W. side of roadway, bearing N. and S.

Thence bet. allotment No. 589 and allotment No. 591

77.60 Canal, 20 lks. wide, 2 ft. deep, course E.

78.12 The cor. of Ts. 2 and 3 S., Rs. 2 and 3 W., which is a sandstone, 18 x 12 x 10 ins. loose at center of cross roads, bearing N., S., E. and W. The settlers of the land adjoining this cor., claim that the stone is in its original position, being located at intersection of the roads. The cor. was used to locate holdings before any improvements were made on the land. The stone has been broken considerable, but the notches on the four sides of the stone are visible.

At this point

Set an iron post, 3 ft. long, 3 ins. diam., 30 ins. in the ground for cor. of Ts. 2 and 3 S., Rs. 2 and 3 W., and NE. cor. of allotment No. 589 of Edna Wyasket and NW. cor. of allotment No. 591 of Katie Wyasket, with brass cap marked

T2S	
R3W	R2W
S36	S31
S 1	S 6
B W 589	K W 591
T3S	
1919	

I place the old stone along side of post, and raise a mound of stone around post.

Land, gently rolling.

Soil, sandy and clay loam, 6 to 12 ins. deep, on hard-pan of clay and gravel.

Undergrowth, scattering sagebrush and shadscale. Land of N. portion of mile is cultivated.

No timber.

DEPENDENT RESURVEY OF N. BDY. OF T. 3 S., R. 3 W.,
AND
RE-ESTABLISHMENT OF INDIAN ALLOTMENTS.

CHAINS	
	Re-establishment of the survey of N. bdy. of T. 3 S., R. 3 W., U.S.B. & Mer., executed by D. G. Major, D. S., in 1882, and re-establishment of Indian allotments.
	The missing cors. on this bdy. are restored by the dependent method based on the following controls:- The cor. of Ts. 2 and 3 S., Rs. 2 and 3 W., and the cor. of secs. 4, 5, 32 and 33; the ¼ sec. cor. bet. secs. 5 and 32; the W. 1/16 sec. cor. bet. secs. 5 and 32, and the cor. of secs. 5, 6, 31 and 32, which are found in place.
	From the cor. of Ts. 2 and 3 S., Rs. 2 and 3 W.
	West, retracing lines bet. secs. 1 and 36; 2 and 35; 3 and 34; and 4 and 33, making careful search for cors., and where same are not found, temp. cors. are set at intervals of 20.00 chns.
320.48	Fall 8 lks. N. of the cor. of secs. 4, 5, 32 and 33.
	Thence from the cor. of secs. 4, 5, 32 and 33.
	West, retracing line bet. secs. 5 and 32.
40.04	Fall 20 lks. N. of the ¼ sec. cor.
60.02	Fall 35 lks. N. of the W. 1/16 sec. cor.
80.10	Fall 41 lks. N. of the cor. of secs. 5, 6, 31 and 32.
	There bein no allotments located in sec. 6, the line bet. secs. 6 and 31 is not retraced.

	From the cor. of Ts. 2 and 3 S., Rs. 2 and 3 W.
	S. 89° 59' W., on true line bet. secs. 1 and 36, and along N. bdy. of allotment No. 589 of Edna Wyasket.
	Over rolling land, along roadway. Land is cultivated to the N. and S. of roadway.
20.03	Proportionate point.
	Set an iron post, 3 ft. long, 1 in. diam., 30 ins. in the ground for E. 1/16 sec. cor., and NW. cor. of allotment No. 589 of Edna Wyasket and NE. cor. of allotment No. 588 of Peatoots, with brass cap marked

CHAINS

1 S 36
E 16 S 1
P588 | E W 589
1919

Cor. stands on N. side of road, 42 lks. S. of fence bearing E. and W.; raise a mound of stone around post.

Thence along N. bdy. of allotment No. 588.

40.06 Proportionate point.

Set an iron post, 3 ft. long, 1 in. diam., 30 ins. in the ground for 4 sec.cor., and NW. cor. of allotment No. 588 of Peatoots and NE. cor. of allotment No. 586 of Paul Dutchman, with brass cap marked

S 36
1/4 S 1
P D 586 | P 588
1919

Cor. stands on N. side of road; raise a mound of stone, around post.

Thence along N. bdy. of allotment No. 586.

60.09 Proportionate point.

Set an iron post, 3 ft. long, 1 in. diam., 30 ins. in the ground for W. 1/16 sec. cor., and NW. cor. of allotment No. 586 of Paul Dutchman and NE. cor. of allotment No. 585 of Sam Alhandra, with brass cap marked

S 36
W 1/16 S 1
S A 585 | P D 586
1919

Cor. stands on N. side of road; raise a mound of stone, around post.

Thence along N. bdy. of allotment No. 585.

80.12 Proportionate point.

Set an iron post, 3 ft. long, 2 ins. diam., 30 ins. in the ground for cor. of secs. 1, 2, 35 and 36, and NW. cor. of allotment No. 585 of Sam Alhandra and NE. cor. of allotment No. 181 of McKewan, with brass cap marked

CHAINS

T2S R3W
S35 | S36
W S 2 | S 1
McK | S A
181 T3S 585
1919

Cor. stands on N. side of road; raise a mound of stone, around post.

Land, gently rolling bench.

Soil, sandy and clay loam, 6 to 12 ins. deep, on hard-pan of clay and gravel.

Land to the N. and S. of road along which line runs is under cultivation.

No timber.

S. 89° 59' W., on true line bet. secs. 2 and 35, and along N. bdy. of allotment No. 181.

Over rolling bench land, along roadway. Land is cultivated to the N. and S. of road.

0.40 Canal, 12 lks. wide, 2 ft. deep, course S.

20.03 Proportionate point.

Set an iron post, 3 ft. long, 1 in. diam., 30 ins. in the ground for E. 1/16 sec. cor., and on N. bdy. of allotment No. 181 of McKewan, with brass cap marked

E 1/16 S 35 / S 2
McK181
1919

Cor. stands on N. side of road; raise a moundof stone, around post.

40.06 Proportionate point.

Set an iron post, 3 ft. long, 1 in. diam., 30 ins. in the ground for ¼ sec. cor., and NW. cor. of allotment No. 181 of Mckewan and NE. cor. of allotment No. 215 of Louis Fenno, with brass cap marked

¼ S 35 / S 2
L F | McK
215 | 181
1919

Cor. stands on N. side of road; raise a mound of stone, around post.

CHAINS	
	Thence along N. bdy. of allotment No. 215.
60.09	Proportionate point.
	Set an iron post, 3 ft. long, 1 in. diam., 30 ins. in the ground for W. 1/16 sec. cor., and on N. bdy. of allotment No. 215 of Louis Fenno, with brass cap marked
	$W\frac{1}{16}\cdot\frac{S\ 35}{S\ 2}$ LF215 1919
	Cor. stands on N. side of road; raise a mound of stone, around post.
79.50	Canal, 25 lks. wide, 3 ft. deep, course S.
80.12	Proportionate point.
	Set an iron post, 3 ft. long, 2 ins. diam., 30 ins. in the ground for cor. of secs. 2, 3, 34 and 35, and NW. cor. of allotment No. 215 of Louis Fenno, with brass cap marked
	T2S | R3W S34 | S35 S 3 | S 2 T3S L F 215 1919
	Cor. stands on N. side of road; raise a mound of stone, around post.
	Land, rolling bench.
	Soil, sandy and clay loam, 6 to 12 ins. deep, on hard-pan of clay and gravel.
	Land to the N. and S. of line is under cultivation.
	No timber.
	S. 89° 59' W., on true line bet. secs. 3 and 34.
	Over rolling bench land, along roadway. Land is cultivated to the N. and S.
20.03	Proportionate point.
	Set an iron post, 3 ft. long, 1 in. diam., 30 ins. in

CHAINS

the ground for E. 1/16 sec. cor., with brass cap marked

$$E\frac{1}{16}\frac{S\ 34}{S\ 3}$$

1919

Cor. stands on N. side of road; raise a mound of stone around post.

40.06 Proportionate point.

Set an iron post, 3 ft. long, 1 in. diam., 30 ins. in the ground for ¼ sec. cor., with brass cap marked

$$\frac{1}{4}\frac{S\ 34}{S\ 3}$$

1919

Cor. stands on N. side of road; raise a mound of stone around post.

52.00 Edge of bench, brs. NW. and SE.; descend over steep slope leaving cultivated land and enter shadscale and sagebrush undergrowth.

53.00 Road on slope of bench, brs. NW. and SE.

58.00 Ravine, 170 ft. below top of bench, course S.10°E.; asc.

59.20 Road on steep slope, brs. N. and S.

60.09 Proportionate point.

Set an iron post, 3 ft. long, 1 in. diam., 24 ins. in the ground for W. 1/16 sec. cor., with brass cap marked

$$W\frac{1}{16}\frac{S\ 34}{S\ 3}$$

1919

Raise a mound of stone, 2 ft. base, 1½ ft. high N. of cor.

62.00 Point of spur, 75 ft. above ravine, slopes S.; descend.

79.00 Foot of bench, 90 ft. below point of spur, brs. N.70°W., and SE.; thence over rolling land, entering dense willow and bull berry brush.

80.12 Proportionate point.

Set an iron post, 3 ft. long, 2 ins. diam., 24 ins. in the ground for cor. of secs. 3, 4, 33 and 34, with brass cap marked

CHAINS	
	$\frac{1}{4}$ S 33 / S 4 | M J 638 1919
	Cor. stands on cultivated land; accessories omitted.
60.09	Proportionate point.
	Set an iron post, 3 ft. long, 1 in. diam., 26 ins. in the ground for W. 1/16 sec. cor., with brass cap marked
	W $\frac{1}{16}$ S 33 / S 4 1919
	Cor. stands on S. side of road, bearing E. and W.; accessories omitted.
69.40	Road, at foot of bench, brs. N. and S.; ascend, leaving cultivated land, and enter sagebrush and shadscale.
74.50	Top of bench, 100 ft. high, brs. N. and S.; thence over rolling top.
80.12	The old cor. of secs. 4, 5, 32 and 33, which is a sandstone, 12 x 12 x 6 ins., marked 4 notches on the E., and 6 notches on the N. face, and firmly set in the ground.
	Along side of stone
	Set an iron post, 3 ft. long, 2 ins. diam., 24 ins. in the ground for cor. of secs. 4, 5, 32 and 33, with brass cap marked
	T2S | R3W S32 | S33 S 5 | S 4 T3S 1919
	Raise a mound of stone, 2 ft. base, $1\frac{1}{2}$ ft. high W. of cor.
	Land, rolling bottom and bench.
	Soil, dry, hard clay loam.
	Undergrowth, willow and bull berry brush on E. portion of mile along Lake Fork creek, and sagebrush and shadscale on W. portion of mile.
	No timber.

CHAINS	
	T2S | R3W S33 | S34 S 4 | S 3 T3S 1919
	Raise a mound of stone, 2 ft. base, 1½ ft. high W. of cor.
	Land, rolling bench, broken slope and bottom land.
	Soil, sandy and clay loam 6 to 12 ins. deep, on hardpan of clay and gravel on bench, and rocky clay loam on slopes, and clay loam on bottom land.
	Undergrowth, shadscale and sagebrush on portion of mile, and dense willow and bull berry brush along bottom.
	No timber.
	S. 89° 59' W., on true line bet. secs. 4 and 33.
	Over rolling land, through dense willow and bull berry brush.
9.00	Left bank of Lake Fork creek, course SE.
11.00	Right bank of Lake Fork creek.
20.03	Proportionate point.
	Set an iron post, 3 ft. long, 1 in. diam., 26 ins. in the ground for E. 1/16 sec. cor., and NE. cor. of allotment No. 638 of Mamie John, with brass cap marked
	E 1/16 | S 33 M J | S 4 638 1919
	Raise a mound of stone, 2 ft. base, 1½ ft. high N. of cor.
	Thence along N. bdy. of allotment No. 638.
31.00	Leave under brush and enter cultivated land, brs. NW. and SE.
31.90	Canal, 30 lks. wide, 6 ft. deep, course S.
40.06	Proportionate point.
	Set an iron post, 3 ft. long, 1 in. diam., 26 ins. in the ground for ¼ sec. cor., and NW. cor. of allotment No. 638 of Mamie John, with brass cap marked

CHAINS

S. 89° 43' W., on true line bet. secs. 5 and 32.

Over rolling bench land, through a scattering growth of shadscale and sagebrush.

20.02 Proportionate point.

Set an iron post, 3 ft. long, 1 in. diam., 26 ins. in the ground for E. 1/16 sec. cor., with brass cap marked

$$E\frac{1}{16}\frac{S\ 32}{S\ 5}$$

1919

Raise a mound of stone, 2 ft. base, 1½ ft. high N. of cor.

40.04 The old ¼ sec. cor., which is a sandstone, 12 x 8 x 3 ins. marked ¼ on E. face, and firmly set in the ground. Along side of stone.

Set an iron post, 3 ft. long, 1 in. diam., 26 ins. in the ground for ¼ sec. cor., with brass cap marked

$$\frac{1}{4}\frac{S\ 32}{S\ 5}$$

1919

Raise a mound of stone, 2 ft. base, 1½ ft. high N. of cor

Thence

S. 89° 34' W., on true line with continuous measurement.

60.02 The old W. 1/16 sec. cor., which is a sandstone, 10 x 8 x 5 ins., marked 1/16 on E. face. Along side of stone.

Set an iron post, 3 ft. long, 1 in. diam., 26 ins. in the ground for W. 1/16 sec. cor., with brass cap marked

$$W\frac{1}{16}\frac{S\ 32}{S\ 5}$$

1919

Raise a mound of stone, 2 ft. base, 1½ ft. high N. of cor.

Thence

S. 89° 50' W., on true line with continuous measurement.

80.10 The old cor. of secs. 5, 6, 31 and 32, which is a sandstone, 12 x 10 x 6 ins., marked 5 notches on E., and 6 notches on N. face. This stone is broken.

Along side of stone.

CHAINS

Set an iron post, 3 ft. long, 2 ins. diam., 24 ins. in the ground for cor. of secs. 5, 6, 31 and 32, with brass cap marked

T2S | R3W	
S31	S32
S 6	S 5

T3S

1919

Raise a mound of stone, 2 ft. base, 1½ ft. high W. of cor.

Land rolling bench.

Soil, hard, dry clay loam and rocks.

Undergrowth, scattering shadscale and sagebrush.

No timber.

Re-establishment of the survey of subdivision lines, T. 3 S., R. 3 W., executed by D. G. Major, D.S., in 1882, and re-establishment of Indian allotments.

Method of Procedure.

Complete retracements are made of the subdivisional lines and the positions of eight sec. cor., three ¼ secs. cors. and five 1/16 sec. cors. are found and located as follows:-

From the cor. of secs. 1, 2, 35 and 36 on S. bdy. of Tp.
North, retracing line bet. secs. 35 and 36, and at
80.04 Fall 120 lks. W. of a sandstone, 12 x 8 x 4 ins., lying loose on the ground, marked 2 notches on one side and 5 notches on one side. The marks are very faint. Settlers of adjoining land identified this cor. as being in its original position, the stone having been recently knocked out of the ground and left lying loose.

From this cor.
North, retracing lines bet. secs. 25 and 26, and 23 and 24
20.01 Fall 6 lks. E. of the S. 1/16 sec. cor. bet. secs. 25 and 26, found in place.

CHAINS	
159.80	Fall 14 lks. E. of cor. of secs. 13, 14, 23 and 24, which is found in place and is located in road bearing E. and W. This cor. is recognized by the settlers in vicinity.
	From the cor. of secs. 13, 14, 23 and 24; thence
	North, retracing lines bet. secs. 13 and 14, and 11 and 12, and at
160.48	Fall 21 lks. E. of the cor. of secs. 1, 2, 11 and 12, found in place.
	From temp. point for cor. of secs. 11, 12, 13 and 14, which is 80.00 chs. N. of cor. of secs. 13, 14, 23 and 24, thence
	East, retracing line bet. secs. 12 and 13, and at
40.26	Fall 47 lks. S. of point for ¼ sec. cor. as identified by A. Draper, claimant of the S.½ of the SE¼ of sec. 12; which point falls in Lake Fork creek, on line with fences from the N. and E. Mr. Draper stated that this cor. was in place until the spring of 1919, and that the cor. was washed out by the high water of Lake Fork creek, and that the cor. was located at the cor. of his fences from the N. and E.
	From the restored point for the cor. of secs. 2, 3, 34 and 35, on S. bdy. of Tp.; thence
	North, retracing line bet. secs. 34 and 35, and at
79.98	Fall 17 lks. E. of the cor. of secs. 26, 27, 34 and 35, found in place. Thence from cor.
	West, retracing line bet. secs. 27 and 34.
20.31	Fall 21½ lks. N. of E. 1/16 sec. cor., found in place.
40.30	Fall 25½ lks. N. of ¼ sec. cor., found in place.
	From the cor. of secs. 26, 27, 34 and 35; thence
	North, retracing lines bet. secs. 26 and 27, 22 and 23, and 14 and 15, and at
240.33	Fall 123 lks. E. of cor. of secs. 10, 11, 14 and 15, found in place. From this cor. thence
	West, retracing line bet. secs. 10 and 15, and at
20.14	Fall 16 lks. S. of E. 1/16 sec. cor., found in place.

DEPENDENT RESURVEY OF SUBDIVISION LINES OF T. 3 S., R. 3 W.,
AND
RE-ESTABLISHMENT OF INDIAN ALLOTMENTS.-

CHAINS	
	From cor. of secs. 3, 4, 33 and 34 on S. bdy. of Tp.;
	North, retracing line bet. secs. 33 and 34, and at
80.12	Fall 39½ lks. E. of cor. of secs. 27, 28, 33 and 34, found in place.
	From cor., thence
	North, retracing line bet. secs. 27 and 28, and at
80.00	Fall 157½ lks. W. of point for cor. of secs. 21, 22, 27 and 28, which point is identified by Geo. Elloitt, Indian Farmer and settlers of adjoining land as the position of the old stone cor., which was in place at time the land was fenced. Mr. Elloitt and settlers stated that the cor. was located 50 lks. E. of an allotment stake set by Indian Agent on E. side of allotment No. 110, 2 rods being allowed by the agent for a road.
	From point identified for cor. of secs. 21, 22, 27 and 28; thence
	North, retracing lines bet. secs. 21 and 22, and 15 and 16, and at
160.82	Fall 12 lks. W. of cor. of secs. 9, 10, 15 and 16, found in place. From this cor. thence
	West, retracing line bet. secs. 10 and 15, and at
20.00	Fall 6 lks. N. of E. 1/16 sec. cor., found in place.
	From cor. of secs. 4, 5, 32 and 33, on S. bdy. of Tp.
	North, retracing lines bet. secs. 32 and 33, and 28 and 29, and at
140.00	Fall 5 lks. W. of N. 1/16 sec. cor., bet. secs. 28 and 29, found in place. From this 1/16 sec. cor., thence
	North, retracing lines bet. secs. 28 and 29, 20 and 21, 16 and 17, and 8 and 9, and at
221.21	Fall 18 lks. W. of ¼ sec. cor., bet. secs. 8 and 9, found in place.
	The missing subdivisional sec. cors., on the sec. lines of secs. in which Indian allotments are located are restored by proportionate measurements, based upon

CHAINS

the interior sec. cors. found as listed above, on the restored cors. on N. and E. bdys., on the cor. of secs. 4, 5, 32 and 33, and cor. of secs. 5, 6, 31 and 32 on S. bdy., found in place, and on the sec. cors. on W. bdy. which are in place.

From the cor. of secs. 1, 2, 35 and 36, on S. bdy. of Tp., heretofore described.

N. 0° 52' E., on true line bet. secs. 35 and 36.

80.04 The old cor. of secs. 25, 26, 35 and 36, which is a sandstone, 12 x 8 x 4 ins. lying loose on the ground, the marks on stone are very faint. The settlers in this vicinity identified this stone as being in its original position, and stated that the cor. had recently been knocked out of the ground, but not moved from the place as found

Set an iron post, 3 ft. long, 2 ins. diam., 24 ins. in the ground; placing old stone along side of post, for cor. of secs. 25, 26, 35 and 36, and SW. cor. of allotment No. 99 of Mamie, and SE. cor. of allotment No. 251 of Edgar, with brass cap marked

E	M
251	99
T3S	R3W
S26	S25
S35	S36

1919

Raise a mound of stone, 2 ft. base, 1½ ft. high W. of cor.

The ¼ cor. was not set along line bet. secs. 35 and 36, there being no allotments located in sec. 35 or 36.

From re-established cor. of secs. 25, 30, 31 and 36 on E. bdy. of Tp., heretofore described.

N. 89° 58' W., on true line bet. secs. 25 and 36.

Over rolling cultivated land.

CHAINS

20.11½ Proportionate point.

True point for E. 1/16 sec. cor., falls in canal, 10 lks wide, 1½ ft. deep, course E. from the NW. Cor. not set.

20.26 Set an iron post, 3 ft. long, 1 in. diam., 26 ins. in the ground for witness cor. to E. 1/16 sec. cor., with brass cap marked

E 1/16 S 25/S 36 WC

1919

Witness cor. stands on W. bank of canal.

40.23 Proportionate point.

Set an iron post, 3 ft. long, 1 in. diam., 26 ins. in the ground for ¼ sec. cor., with brass cap marked

¼ S 25/S 36

1919

Cor. stands in cultivated field;

60.34½ Proportionate point.

Set an iron post, 3 ft. long, 1 in. diam., 26 ins. in the ground for W. 1/16 sec. cor., and SE. cor. of allotment No. 99 of Mamie, with brass cap marked

M 99 W 1/16 S 25/S 36

1919

Cor. stands on N. bank of canal, course E.
Thence along S. bdy. of allotment No. 99.
Leave cultivated land, enter scattering greasewood and shadscale.

80.46 The re-established cor. of secs. 25, 26, 35 and 36.

Land, rolling.

Soil, hard, dry clay loam.

Undergrowth, scattering greasewood and shadscale.

No timber.

Portion of land is under cultivation.

N. 0°10' W., on true line bet. secs. 25 and 26, and

CHAINS

bet. allotment Nos. 99 and 251.

Over rolling land, through scattering growth of greasewood and shadscale.

20.01 The old S. 1/16 sec. cor., which is a sandstone, 10 x 6 x 6 ins., marked 1/16 on N. face, and firmly set in the ground. Along side of stone

Set an iron post, 3 ft. long, 1 in. diam., 26 ins. in the ground for S. 1/16 sec. cor., and bet. allotment No. 99 of Mamie and allotment NO. 251 of Edgar, with brass cap marked

S 1/16

E M

S26 | S25

251 99

1919

N. & S.

Cor. stands in lane of roadway; accessories omitted.

Thence

N. 0° 21' E., on true line with continuous measurement.

39.98 Proportionate point.

Set an iron post, 3 ft. long, 1 in. diam., 26 ins. in the ground for ¼ sec. cor., and bet. allotment No. 99 of Mamie and allotment No. 251 of Edgar, with brass cap marked

¼

E M

S26 | S25

251 99

1919

Cor. stands on N. bank of small ditch, draining E., and in lane of roadway, N. & S.

59.95 Proportionate point.

Set an iron post, 3 ft. long, 1 in. diam., 26 ins. in the ground for N. 1/16 sec. cor., and bet. allotment No. 99 of Mamie and allotment No. 251 of Edgar, with brass cap marked

N 1/16

E M

S26 | S25

251 99

1919

Cor. stands in roadway; cultivated land to E. and W.

CHAINS
64.70 Wash, 150 lks. wide, 10 ft. deep, course E.
79.92 Proportionate point.

Set an iron post, 3 ft. long, 2 ins. diam., 24 ins. in the ground for cor. of secs. 23, 24, 25 and 26, and SW. cor. of allotment No. 117 of Henry Madoc; NW. cor. of allotment No. 99 of Mamie; NE. cor. of allotment No. 251 of Edgar and SE. cor. of allotment No. 242 of Susan, with brass cap marked

S 242	HM 117
T3S	R3W
S23	S24
S26	S25
E 251	M 99

1919

Cor. stands on N. bank of small ditch, in roadway bearing N. and S., and E. and W.

Land, gently rolling.

Soil, hard, dry clay loam.

Undergrowth, scattering greasewood and shadscale.

No timber.

From re-established true point for cor. of secs. 19, 24, 25 and 30 on E. bdy. of Tp., heretofore described.

S. 89° 58' W., on true line bet. secs. 24 and 25, and through allotment No. 127 of Winnie Utt.

Over rolling land, along roadway, bearing E, and W.

Land is cultivated to N. and S. of road.

20.00½ Proportionate point.

Set an iron post, 3 ft. long, 1 in. diam., 26 ins. in the ground for E. 1/16 sec. cor., and on W. bdy. of allotment No. 127 of Winnie Utt, and on E. bdy. of allotment No. 129 of Christine Utt, with brass cap marked

C U 129	S 24 / E 1/16 / S 25	W U 127

1919

Cor. stands on N. side of roadway, bearing E. and W.

CHAINS

Thence through allotment No. 129.

40.01 Proportionate point.

Set an iron post, 3 ft. long, 1 in. diam., 26 ins. in the ground for ¼ sec. cor., and on W. bdy. of allotment No. 129 of Christine Utt and on E. bdy. of allotment No. 505 of Tim Wash, with brass cap marked

TW S 24 CU
¼
505 S 25 129
1919

Cor. stands on N. side of roadway, bearing E. and W.; cultivated land to the N. and S.

Thence through allotment No. 505.

60.01½ Proportionate point.

Set an iron post, 3 ft. long, 1 in. diam., 26 ins. in the ground for W. 1/16 sec. cor., and for SE. cor. of allotment No. 117 of Henry Modoc, and NE. cor. of allotment No. 99 of Mamie, and on W. bdy. of allotment No. 505 of Tim Wash, with brass cap marked

HM 117 TW
W 1/16 S 24
S 25
M 99 505
1919

Cor. stands on N. side of roadway bearing E. and W.; cultivated land to the N. and S. of road.

Thence bet. allotment No. 99 and allotment No. 117.

80.02 The re-established cor. of secs. 23, 24, 25 and 26.

Land, gently rolling.

Soil, hard, dry clay loam.

Land is under cultivation, hay and grain being raised.

N. 0° 19' W., on true line bet. secs. 23 and 24, and bet. allotment No. 117 and allotment No. 242.

Over rolling land, along roadway, bearing N. and S.; land to the E. and W. of road is cultivated.

19.97 Proportionate point.

Set an iron post, 3 ft. long, 1 in. diam., 26 ins. in

CHAINS	
	the ground for S. 1/16 sec. cor., and on W. bdy. of allotment No. 117 of Henry Modoc, and on E. bdy. of allotment No. 242 of Susan, with brass cap marked
	S. 1/16 S HM S23 | S24 242 | 117 1919
	Cor. stands in roadway, bearing N. and S.; cultivated land to the E. and W. of road.
39.34	True point for ¼ sec. cor. falls in canal, at this point
	Set an iron post, 3 ft. long, 1 in. diam., 26 ins. in the ground for witness cor. to ¼ sec. cor., and on W. bdy. of allotment No. 117 of Henry Modoc, and on E. bdy. of allotment No. 242 of Susan, with brass cap marked
	WC ¼ S HM S23 | S24 242 | 117 1919
	Cor. stands on S. bank of canal on S. side of roadway bearing E. and W., N. & S.
39.94	Proportionate point.
	True point for ¼ sec. cor., falls in canal, the banks of which are washed. Canal is 70 lks. wide, 3 ft. deep, course E. along S. side of roadway, bearing E. and W.
59.91	Proportionate point.
	Set an iron post, 3 ft. long, 1 in. diam., 26 ins. in the ground for N. 1/16 sec. cor., and on W. bdy. of allotment No. 117 of Henry Modoc and on E. bdy. of allotment No. 242 of Susan, with brass cap marked
	N. 1/16 S HM S23 | S24 242 | 117 1919
	Cor. stands on E. side of roadway, bearing N. and S.
79.88	The old cor. of secs. 13, 14, 23 and 24, which is a

CHAINS

sandstone, 12 x 12 x 6 ins., marked 1 notch on E. and 3 notches on N. face, and firmly set in the ground.

Cor. stands in roadway, bearing E. and W., and N. and S. Along side of old stone.

Set an iron post, 3 ft. long, 2 ins. diam., 30 ins. in the ground for cor. of secs. 13, 14, 23 and 24, and SW. cor. of allotment No. 384 of George Washington, NW. cor. of allotment No. 117 of Henry Modoc; NE. cor. of allotment No. 242 of Susan and SE. cor. of allotment No. 567 of Dutchman, with brass cap marked

D 567	G W 384
T3S S14	R3W S13
S23	S24
S 242	H M 117

1919

Land, gently rolling.

Soil, hard, dry clay loam.

Land along mile is under cultivation, crops of hay and grain being produced.

From re-established cor. of secs. 13, 18, 19 and 24, on E. bdy. of Tp., heretofore described.

S. 89° 52' W., on true line bet. secs. 13 and 24, and along N. bdy. of allotment No. 3 of Mary Arrive.

Over rolling land, along roadway, through scattering growth of shadscale and greasewood.

20.09 Proportionate point.

Set an iron post, 3 ft. long, 1 in. diam., 26 ins. in the ground for E. 1/16 sec. cor., and NW. cor. of allotment No. 3 of Mary Arrive, and NE. cor. of allotment No. 6 of Alice Tahgatah, with brass cap marked

E L 16	S 13
A T 6	S 24 M A 3

1919

Cor. stands on S. side of roadway, bearing E. and W.

CHAINS	
	Thence along N. bdy. of allotment No. 6
40.18	Proportionate point.
	Set an iron post, 3 ft. long, 1 in. diam., 24 ins. in the ground for ¼ sec. cor., and NW. cor. of allotment No. 6 of Alice Tahgatah, and on E. bdy. of allotment No. 497 of Jessie KiUtes, with brass cap marked
	JKU | S 13 / ¼ S 24 / 497 | A T 6 / 1919
	Cor. stands on S. side of road, bearing E. and W.; cultivated land to the N. and S. of road.
	Thence through allotment No. 497.
60.27	Proportionate point.
	Set an iron post, 3 ft. long, 1 in. diam., 26 ins. in the ground for W. 1/16 sec. cor., and SE. cor. of allotment No. 384 of George Washington, and NE. cor. of allotment No. 117 of Henry Modoc, and on W. bdy. of allotment No. 497 of Jessie Ki Utes, with brass cap marked
	G W 384 / H M 117 | W 1/16 S 13 / S 24 | JKU 497 / 1919
	Cor. stands on S. side of road, bearing E. and W.; cultivated land to the N. and S. of road.
	Thence bet. allotment No. 384 and allotment No. 117.
80.36	The re-established cor. of secs. 13, 14, 23 and 24.
	Land, gently rolling.
	Soil, hard, dry clay loam.
	Undergrowth, scattering shadscale and greasewood.
	No timber.
	N. 0° 09' E., on true line bet. secs. 13 and 14, and bet. allotment No. 384 and allotment No. 567.
	Over rolling land, along roadway. Cultivated land to the E. and W. of road.

CHAINS

20.06 Proportionate point.

Set an iron post, 3 ft. long, 1 in. diam., 26 ins. in the ground for S. 1/16 sec. cor., and on W. bdy. of allotment No. 384 of George Washington, and on E. bdy. of allotment No. 567 of Dutchman, with brass cap marked

S1/16
D G W
S14 | S13
567 384
1919

Cor. stands on E. side of roadway bearing N. and S.

40.12 Proportionate point.

Set an iron post, 3 ft. long, 1 in. diam., 3 ft. in the ground for ¼ sec. cor., and NW. cor. of allotment No. 384 of George Washington, and NE. cor. of allotment No. 567 of Dutchman, and on S. bdy. of allotment No. 200 of Toputchees and Conevseic, wife, with brass cap marked

T C 200
1
S14 | S13
D G W
567 384
1919

Cor. is in center of road, bearing N. and S. Packed rocks around and over post.

Thence through allotment No. 200.

59.00 Slough, 1 ch. wide, 4 ft. deep, course S.60°E.

60.18 Proportionate point.

Set an iron post, 3 ft. long, 1 in. diam., 26 ins. in the ground for N. 1/16 sec. cor., and in allotment No. 200 of Toputchees and Conevseic, wife, with brass cap marked

N1/16
S14 | S13

1919

CHAINS

Cor. stands in cultivated field on W. side of road.

67.00 Enter willow and bull berry brush, leaving cultivated land, brs. E. and W.

80.24 Proportionate point.

Set an iron post, 3 ft. long, 2 ins. diam., 24 ins. in the ground for cor. of secs. 11, 12, 13 and 14, and in allotment No. 200 of Toputchees and Conevseic, wife, with brass cap marked

T3S	R3W
S11	S12
S14	S13

1919

Raise a mound of stone, 2 ft. base, 1½ ft. high W. of cor.

Land, gently rolling.

Soil, hard, dry clay loam.

Undergrowth, willow and bull berry brush on N. portion of mile.

No timber.

From the cor. of secs. 7, 12, 13 and 18, on E. bdy. of Tp., heretofore described.

S. 89° 56' W., on true line bet. secs. 12 and 13, and bet. allotment No. 108 and allotment No. 550.

Over nearly level cultivated land.

19.92 Proportionate point.

Set an iron post, 3 ft. long, 1 in. diam., 26 ins. in the ground for E. 1/16 sec. cor., and NW. cor. of allotment No. 108 of Albert Cespooch and Lou Peta Cespooch, wife; and NE. cor. of allotment No. 79 of Sattickie and Malissa Sattickie, wife, and on S. bdy. of allotment No. 550 of Tommy Mowich, with brass cap marked

T M 550
E 1/16 S 12/13
SMS 79 | ACLPC 108
1919

CHAINS	
	Cor. stands in cultivated field.
	Thence bet. allotment No. 550 and allotment No. 79.
38.20	True point for ¼ sec. cor. falls in Lake Fork Creek, therefore at this point on left bank of creek
	Set an iron post, 3 ft. long, 1 in. diam., 26 ins. in the ground for witness cor. to ¼ sec. cor., and to SW. cor. of allotment No. 550 of Tommy Mowich, and SE. cor. of allotment No. 267 of Blair Peab, and on N. bdy. of allotment No. 79 of Sattickie and Malissa Sattickie, with brass cap marked
	B P 267 | T M 550 WC ¼ S 12 / S 13 SMS 79 1919
	Cor. stands on bank of Lake Fork creek, draining from W. to the S., and in fence line bearing E.
	Leave cultivated land, and enter dense willow and bull berry brush and scattering cottonwood timber, brs. NW. and S.
39.84	True point for ¼ sec. cor., and SW. cor. of allotment No. 550 and SE. cor. of allotment No. 267 and on N. bdy. of allotment No. 79, which point is in Lake Fork creek, and on lines with the fences from the N. and the E., which was shown to me by A. Draper, claimant of the S½ of the SE¼ of sec. 12, who stated that the old stone cor. was in place at the cor. of fences until the spring of 1919, and that during the high water period of Lake Fork creek in the spring of 1919 the cor. was washed out. Cor. is not set.
	Thence
	S. 89° 40' W., on true line, with continuous measurement, bet. allotment No. 267 and allotment No. 79.
44.00	Leave Lake Fork creek, which drains from the NW.
59.97	Proportionate point.
	Set an iron post, 3 ft. long, 1 in. diam., 26 ins. in

CHAINS	
	the ground for W. 1/16 sec. cor., and SW. cor. of allotment No. 267 of Blair Peab, and NW. cor. of allotment No. 79 of Sattickie and Malissa Sattickie, wife, and on E. bdy. of allotment No. 200 of Toputchees and Conevseic, wife, with brass cap marked
	B P 267 T C W1/16 S 12 200 S 13 SMS 79 1919
	Raise a mound of stone, 2 ft. base, 1½ ft. high N. of cor.
	Thence through allotment No. 200
79.90	The re-established cor. of secs. 11, 12, 13 and 14.
	Land, nearly level.
	Soil, sandy and clay loam.
	Undergrowth, dense willow and bull berry brush on W. portion of mile.
	Timber, scattering cottonwood on W. portion of mile.
	N. 0° 18' W., on true line bet. secs. 11 and 12, and through allotment No. 200.
	Over rolling land, through growth of sage brush and grass.
7.00	Enter willows.
18.90	Telephone line and fence, brs. N. and S.
20.06	Proportionate point.
	Set an iron post, 3 ft. long, 1 in. diam., 26 ins. in the ground for S. 1/16 sec. cor., and on N. bdy. of allotment No. 200 of Toputchees and Conevseic, wife, with brass cap marked
	S1/16 S11 S12 TC 200 1919
	Raise a mound of stone, 2 ft. base, 1½ ft. high W. of cor.

CHAINS

26.00 Old channel of Lake Fork creek, brs. NW. and SE.

32.50 Right bank of Lake Fork creek, course E.

34.00 Left bank of Lake Fork creek.

40.12 Proportionate point.

Set an iron post, 3 ft. long, 1 in. diam., 26 ins. in the ground for ¼ sec. cor., with brass cap marked

¼

S11 | S12

1919

Raise a mound of stone, 2 ft. base, 1½ ft. high W. of cor.

Cor. stands in dense brush, in lane left for road, brs. N. and S.

52.00 Leave willow and bull berry brush, enter scattering greasewood and shadscale, brs. E. and W.

60.18 Proportionate point.

Set an iron post, 3 ft. long, 1 in. diam., 26 ins. in the ground for N. 1/16 sec. cor., with brass cap marked

N 1/16

S11 | S12

1919

Dig pits, 18 x 18 x 12 ins., N. and S. of post, 3 ft. dist.

80.24 The cor. of secs. 1, 2, 11 and 12, which is a sandstone, 12 x 12 x 6 ins.; marked 1 notch on the E. and 1 notch on N. edge, and set in old mound of stone.

Along side of old stone.

Set an iron post, 3 ft. long, 2 ins. diam., 24 ins. in the ground for cor. of secs. 1, 2, 11 and 12, with brass cap marked

T3S | R3W
S 2 | S 1

S11 | S12

1919

Raise a mound of stone, 2 ft. base, 1½ ft. high W. of cor.

CHAINS	
	Land, rolling.
	Soil, hard, dry clay loam.
	Undergrowth, dense willow and bull berry brush on portion of mile and greasewood and shadscale on N. portion.
	Timber, a few scattering cottonwood on S. portion along Lake Fork creek.
	N. 0° 31' W., on true line bet. secs. 1 and 2.
	Over rolling land, through scattering growth of shadscale and greasewood.
16.75	Canal, 10 lks. wide, 2 ft. deep, course E.
19.48	Proportionate point.
	Set an iron post, 3 ft. long, 1 in. diam., 26 ins. in the ground for S. 1/16 sec. cor., with brass cap marked
	S 1/16 S 2 | S 1 1919
	Raise a mound of stone, 2 ft. base, 1½ ft. high W. of cor.
25.00	Foot of bench, brs. E. and W.; ascend over steep clay slope.
38.96	Proportionate point.
	Set an iron post, 3 ft. long, 1 in. diam., 26 ins. in the ground for ¼ sec. cor., and SW. cor. of allotment No. 585 of Sam Alhandra, with brass cap marked
	S A ¼ 585 S2 | S1 1919
	Raise a mound of stone, 2 ft. base, 1½ ft. high W. of cor.
	Thence along W. bdy. of allotment No. 585.
41.00	Top of bench, 250 ft. high, brs. E. and W.; thence over rolling top.

CHAINS

42.50 Edge of bench, brs. E. and W.; descend.

45.15 Canal, 15 lks. wide, 2 ft. deep, course E.

48.00 Foot of bench, 90 ft. below top, brs. E. and W.; thence over rolling cultivated land.

58.44 Proportionate point.

Set an iron post, 3 ft. long, 1 in. diam., 26 ins. in the ground for N. 1/16 sec. cor., and SE. cor. of allotment No. 181 of Mc Kewan, and on W. bdy. of allotment No. 585 of Sam Alhandra, with brass cap marked

McK
181 N 1/16
S 2 | S 1
SA
585
1919

Raise a mound of stone, 2 ft. base, 1½ ft. high W. of cor.

Thence bet. allotment No. 181 and allotment No. 585.

78.31 The re-established cor. of secs. 1, 2, 35 and 36, on N. bdy. of Tp., heretofore described.

Land, rolling and broken slopes.

Soil, sandy and clay loam, on rocky hardpan.

Undergrowth, scattering greasewood and shadscale.

No timber.

From the re-established point for the cor. of secs. 2, 3, 34 and 35 on S. bdy. of Tp., heretofore described N. 0° 07' W., on true line bet. secs. 34 and 35.

79.98 The cor. of secs. 26, 27, 34 and 35, which is a sandstone, 12 x 12 x 8 ins., marked 2 notches on E., and 5 notches on N. edges, and set in the ground.

Along side of old stone.

Set an iron post, 3 ft. long, 2 ins. diam., 24 ins. in the ground for the cor. of secs. 26, 27, 34 and 35, with brass cap marked

T3S R3W
S27 | S26
S34 | S35
1919

CHAINS

Raise a mound of stone, 2 ft. base, 1½ ft. high W. of cor.

There being no allotments located in sec. 34 and 35, the cors. are not restored along this line.

From the cor. of secs. 25, 26, 35 and 36.

S. 89° 38' W., on true line bet. secs. 26 and 35, and along S. bdy. of allotment No. 251.

Over rolling land, through scattering growth of shadscale and greasewood.

8.80 Canal, 10 lks. wide, 1½ ft. deep, course S.70°E.

20.36½ Proportionate point.

Set an iron post, 3 ft. long, 1 in. diam., 26 ins. in the ground for E. 1/16 sec. cor., and SW. cor. of allotment No. 251 of Edgar, and SE. cor. of allotment No. 250 of Pargege, with brass cap marked

P 250 | E 251
E1/16 S 26 / S 35

1919

Dig pits, 18 x 18 x 12 ins., E. and W. of post, 3 ft. dist.

Thence along S. bdy. of allotment No. 250.

34.20 Canal, 10 lks. wide, 1½ ft. deep, course N.70°E.

40.73 Proportionate point.

Set an iron post, 3 ft. long, 1 in. diam., 26 ins. in theground for ¼ sec. cor., and SW. cor. of allotment No. 250 of Pargege, with brass cap marked

P 250 |
¼ S 26 / S 35

1919

Dig pits, 18 x 18 x 12 ins., E. and W. of post, 3 ft. dist.

61.09½ Proportionate point.

Set an iron post, 3 ft. long, 1 in. diam., 26 ins. in

CHAINS

the ground for W. 1/16 sec. cor., with brass cap marked

W 1/16 S 26 / S 35
1919

Dig pits, 18 x 18 x 12 ins., E. and W. of post, 3 ft. dist.

62.70 Canal, 10 lks. wide, 1½ ft. deep, course N.80°E.

75.20 Canal, 10 lks. wide, 1½ ft. deep, course S.80°E.

81.46 The re-established cor. of secs. 26, 27, 34 and 35.

Land, rolling.

Soil, hard, dry clay loam.

Undergrowth, scattering shadscale and greasewood.

No timber.

N. 1° 00' E., on true line bet. secs. 26 and 27.

Over rolling land, through scattering growth of shadscale and greasewood.

13.50 Canal, 10 lks. wide, 2 ft. deep, course SE.

20.03 Proportionate point.

Set an iron post, 3 ft. long, 1 in. diam., 26 ins. in the ground for S. 1/16 sec. cor., and SW. cor. of allotment No. 519 of Daisy Mountain Sheep, and SE. cor. of allotment No. 518 of Mary Mountain Sheep, with brass cap marked

MMS 518 S 1/16 DMS 519
S27 | S26
1919

Dig pits, 18 x 18 x 12 ins., N. and S. of post, 3 ft. dist.

Thence bet. allotment No. 518 and allotment No. 519.

40.06 Proportionate point.

Set an iron post, 3 ft. long, 1 in. diam., 26 ins. in the ground for ¼ sec. cor., and on W. bdy. of allotment No. 519 of Daisy Mountain Sheep, and on E. bdy. of allotment No. 518 of Mary Mountain Sheep, with

CHAINS

brass cap marked

1/4

MMS | DMS
S27 | S26
518 | 519

1919

Dig pits, 18 x 18 x 12 ins., N. and S. ofpost, 3 ft. dist.

Thence over cultivated land to the E.

60.09 Proportionate point.

Set an iron post, 3 ft. long, 1 in. diam., 26 ins. in the ground for N. 1/16 sec. cor., and on W. bdy. of allotment No. 519 of Daisy Mountain Sheep, and on E. bdy. of allotment No. 518 of Mary Mountain Sheep, with brass cap marked

N1/16

MMS | DMS
S27 | S26
518 | 519

1919

Cor. stands in cultivated field.

68.70 Wash, 1 ch. wide, 8 ft. deep, stream of muddy water in bottom, 15 lks. wide, 3 ins. deep, course E.

80.12 Proportionate point.

Set an iron post, 3 ft. long, 2 ins. diam., 24 ins. in the ground for cor. of secs. 22, 23, 26 and 27, and on W. bdy. of allotment No. 519 of Daisy Mountain Sheep, and on E. bdy. of allotment No. 518 of Mary Mountain Sheep, with brass cap marked

T3S | R3W

MMS S22 | S23 DMS
518 S27 | S26 519

1919

Cor. stands in cultivated field.

Land, rolling.

Soil, sandy and clay loam.

Undergrowth, scattering shadscale and greasewood.

No timber.

CHAINS

From re-established cor. of secs. 23, 24, 25 and 26.

S. 89° 48' W., on true line bet. secs. 23 and 26, and bet. allotment No. 242 and allotment No. 251.

Over rolling cultivated land.

20.06½ Proportionate point.

Set an iron post, 3 ft. long, 1 in. diam., 26 ins. in the ground for E. 1/16 sec. cor., and SW. cor. of allotment No. 242 of Susan, NW. cor. of allotment No. 251 of Edgar, NE. cor. of allotment No. 250 of Pargege, and SE. cor. of allotment No. 532 of Sam, with brass cap marked

```
   S   |   S
 532 S23 242
  E1/16
  P   S26   E
 250  |   251
     1919
```

Cor. stands in cultivated field.

Thence bet. allotment No. 532 and allotment No. 250.

40.13 Proportionate point.

Set an iron post, 3 ft. long, 1 in. diam., 26 ins. in the ground for ¼ sec. cor., and SW. cor. of allotment No. 532 of Sam, and NW. cor. of allotment No. 250 of Pargege, and on E. bdy. of allotment No. 140 of Mountain Sheep, with brass cap marked

```
        |  S
        | 532
MS    ¼S23
140   |S26  P
        |  250
      1919
```

Cor. stands in cultivated field.

Thence through allotment No. 140.

60.19½ Proportionate point.

Set an iron post, 3 ft. long, 1 in. diam., 26 ins. in the ground for W. 1/16 sec. cor., and on W. bdy. of allotment No. 140 of Mountain Sheep, and on E. bdy. of allotment No. 519 of Daisy Mountain Sheep, with brass cap marked

```
DMS   |   S 23   MS
   W1/16
519   S 26   140
      1919
```

CHAINS

Cor. stands in cultivated field.

Thence through allotment No. 519.

80.26 The re-established cor. of secs. 22, 23, 26 and 27.

Land, gently rolling.

Soil, hard dry clay loam.

Land of entire mile is under cultivation, crops of hay and grain being produced.

No timber.

N. 0° 04' W., on true line bet. secs. 22 and 23, and bet. allotment No. 519 and allotment No. 518.

Over rolling cultivated land.

20.02¾ Proportionate point.

Set an iron post, 3 ft. long, 1 in. diam., 26 ins. in the ground for S. 1/16 sec. cor., and NW. cor. of allotment No. 519 of Daisy Mountain Sheep, and NE. cor. of allotment No. 518 of Mary Mountain Sheep, and on S. bdy. of allotment No. 139 of Snake Pete Mountain Sheep, with brass cap marked

SPMS 139
S1/16

—S 22 | S 23—
MMS 518 | DMS 519
1919

Cor. stands in cultivated field.

Thence through allotment No. 139.

20.40 Fence, brs. E. and W.

40.05½ Proportionate point.

Set an iron post, 3 ft. long, 1 in. diam., 26 ins. in the ground for ¼ sec. cor., and on N. bdy. of allotment No. 139 of Snake Pete Mountain Sheep, and on S. bdy. of allotment No. 53 of Topanotes and Pekesego, wife, with brass cap marked

T P 53
¼

—S22 | S23—

SPMS 139

1919

CHAINS

Cor. stands on S. side of roadway, bearing E. and W., and N.

Thence through allotment No. 53, along roadway.

60.08¼ Proportionate point.

Set an iron post, 3 ft. long, 1 in. diam., 26 ins. in the ground for N. 1/16 sec. cor., and SW. cor. of allotment No. 55 of William Topanotes, and SE. cor. of allotment No. 54 of Charley Topanotes, and on N. bdy of allotment No. 53 of Topanotes and Pekesego, wife, with brass cap marked

CT 54 N 1/16 WT 55
S22 | S23
TP 53
1919

Cor. stands on E. side of roadway, bearing N. and S.

Thence bet. allotment No. 54 and allotment No. 55.

80.11 Proportionate point.

Set an iron post, 3 ft. long, 2 ins. diam., 24 ins. in the ground for cor. of secs. 14, 15, 22 and 23, and on W. bdy. of allotment No. 55 of William Topanotes, and on E. bdy. of allotment No. 54 of Charley Topanotes with brass cap marked

T3S | R3W
CT S15 | S14 WT
54 S22 | S23 55
1919

Cor. stands on N. side of roadway bearing E. and W.,

Land, gently rolling.

Soil, hard clay loam.

Land, along E. and W. sides of line is cultivated.

No timber.

From the cor. of secs. 13, 14, 23 and 24.

S. 89° 56' W., on true line bet. secs. 14 and 23, and bet. allotment No. 242 of Susan and allotment No. 567 of Dutchman.

CHAINS

Over rolling land, along roadway; Land to the N. and S. of road is cultivated.

19.98 Proportionate point.

Set an iron post, 3 ft. long, 1 in. diam., 26 ins. in the ground for E. 1/16 sec. cor., and NW. cor. of allotment No. 242 of Susan, and NE. cor. of allotment No. 532 of Sam, and on S. bdy. of allotment No. 567 of Dutchman, with brass cap marked

D 567
E 1/16 S 14 / S 23
S 532 | S 242
1919

Cor. stands on N. side of roadway, bearing E. and W.

Thence bet. allotment No. 567 and allotment No. 532.

39.96 Proportionate point.

Set an iron post, 3 ft. long, 1 in. diam., 26 ins. in the ground for ¼ sec. cor., and SW. cor. of allotment No. 567 of Dutchman, and NW. cor. of allotment No. 532 of Sam, and on E. bdy. of allotment No. 535 of Ereuke Oats, with brass cap marked

D
EO ¼ S14 567 / S23
535 | S 532
1919

Cor. stands on N. side of roadway, bearing E. and W.

Thence through allotment No. 535.

59.94 Proportionate point.

Set an iron post, 3 ft. long, 1 in. diam., 26 ins. in the ground for W. 1/16 sec. cor., and on W. bdy. of allotment No. 535 of Ereuke Oats, and on E. bdy. of allotment No. 55 of William Topanotes, with brass cap marked

WT W 1/16 S14 EO / S23
55 | 535
1919

Cor. stands on N. side of roadway, bearing E. and W.

CHAINS	
	Thence through allotment No. 55.
79.92	The re-established cor. of secs. 14, 15, 22 and 23.
	Land, gently rolling.
	Soil, hard clay loam.
	Land to the N. and S. of road is cultivated.
	No timber.
	N. 0° 05' W., on true line bet. secs. 14 and 15, and bet. allotment No. 54 and allotment No. 55.
	Over rolling land, along roadway, bearing N. and S.
	Land is cultivated to the E. and W. of road.
19.30	Canal, 15 lks. wide, 2 ft. deep, course E.
20.02¾	Proportionate point.
	Set an iron post, 3 ft. long, 1 in. diam., 26 ins. in the ground for S. 1/16 sec. cor., and on W. bdy. of allotment No. 55 of William Topanotes, and on E. bdy. of allotment No. 54 of Charley Topanotes, with brass cap marked
	S1/16 CT S15 | S14 WT 54 | 55 1919
	Cor. stands on E. side of roadway, bearing N. and S.
30.00	Foot of clay hill, brs. E. and W.; ascend, leaving cultivated land, entering scattering greasewood and shadscale.
35.00	Top of ridge, 30 ft. above foot, brs. E. and W.; thence over rolling top.
40.05½	Proportionate point.
	Set an iron post, 3 ft. long, 1 in. diam., 26 ins. in the ground for ¼ sec. cor., and on W. bdy. of allotment No. 55 of William Topanotes, and on E. bdy. of allotment No. 54 of Charley Topanotes, with brass cap marked

CHAINS

$\frac{1}{4}$

CT S15 | S14 WT

54 | 55

1919

Cor. stands on E. side of roadway, bearing N. and S.

Descend gradually over N. slope.

50.00 Foot of clay hill, 30 ft. below $\frac{1}{4}$ sec. cor., brs. N.60° W., and S. 60° E.; thence over rolling land.

60.08$\frac{1}{2}$ Proportionate point.

Set an iron post, 3 ft. long, 1 in. diam., 26 ins. in the ground for N. 1/16 sec. cor., and for SW. cor. of allotment No. 269 of Davis Tabbee, NW. cor. of allotment No. 55 of William Topanotes, NE. cor. of allotment No. 54 of Charley Topanotes, and SE. cor. of allotment No. 504 of Bone Uncle Sam, with brass cap marked

BUS 504 N1/16 D T 269

S15 | S14

C T 54 | W T 55

1919

Cor. stands on E. side of roadway, in fence, bearing N. and S.

Thence bet. allotment No. 269 and allotment No. 504.

80.11 The old cor. of secs. 10, 11, 14 and 15, which is a sandstone, 12 x 8 x 6 ins., marked 2 notches on E., and 2 notches on N. edge, and firmly set in the ground. Cor. stands in roadway, bearing N. and S.; and E. and W.

Along side of old stone.

Set an iron post, 3 ft. long, 2 ins. diam., 24 ins. in the ground for cor. of secs. 10, 11, 14 and 15, and SW. cor. of allotment No. 323 of David Santio, NW. cor. of allotment No. 269 of Davis Tabbee, NE. cor. of allotment No. 504 of Bone Uncle Sam, and SE. cor. of allotment No. 330 of Ella Wahruraguts, with brass cap marked

CHAINS

E W	DS
330	323
T3S	R3W
S10	S11
S15	S14
BUS	D T
504	269

1919

Land, rolling and low rolling clay hills.

Soil, hard clay loam.

Undergrowth, scattering shadscale and greasewood

No timber.

From the re-established cor. of secs. 11, 12, 13 and 14.
S. 89° 49' W., on true line bet. secs. 11 and 14, and
through allotment No. 200 .
Over gently rolling land, through willow and bull berry
brush.

12.00 Leave willow and bull berry brush, entering scattering
growth of greasewood and shadscale.

Thence along roadway bearing W.

20.02½ Proportionate point.

Set an iron post, 3 ft. long, 1 in. diam., 26 ins. in
the ground for E. 1/16 sec. cor., and NE. cor. of
allotment No. 211 of Poker Jack, and SE. cor. of allot-
ment No. 321 of Charley Santio, and on W. bdy. of
allotment No. 200 of Toputchees and Conevseic, wife,
with brass cap marked

CS	
321	S11
E 1/16	T C
P J	S14 200
211	

1919

Cor. stands on S. side of roadway bearing E. and W.

Thence bet. allotment No. 321 and allotment No. 211.

40.05 Proportionate point.

Set an iron post, 3 ft. long, 1 in. diam., 26 ins. in
the ground for ¼ sec. cor., and SW. cor. of allotment

CHAINS

No. 321 of Charley Santio, NW. cor. of allotment No. 211 of Poker Jack, NE. cor. of allotment No. 358 of Anna Medicine Man and SE. cor. of allotment No. 322 of Ida Santio, with brass cap marked

I S 322 | C S 321
—¼ S 11
S 14 —
AMM 358 | P J 211
1919

Cor. stands on S. side of roadway bearing E. and W.

Thence bet. allotment No. 322 and allotment No. 358.

60.07½ Proportionate point.

Set an iron post, 3 ft. long, 1 in. diam., 26 ins. in the ground for W. 1/16 sec. cor., and SW. cor. of allotment No. 322 of Ida Santio, NW. cor. of allotment No. 358 of Anna Medicine Man, NE. cor. of allotment No. 269 of Davis Tabbee, and SE. cor. of allotment No. 323 of David Santio, with brass cap marked

D S 323 | I S 322
S11
—W1/16 —
S14
D T 269 | AMM 358
1919

Cor. stands on N. side of roadway bearing E. and W.

Thence bet. allotment No. 323 and allotment No. 269.

80.10 The cor. of secs. 10, 11, 14 and 15.

Land, gently rolling.

Soil, clay loam.

Undergrowth, willow and bull berry brush on E. portion and scattering shadscale and greasewood on W. portion of mile.

No timber.

N. 0° 33' W., on true line bet. secs. 10 and 11, and bet. allotment No. 323 and allotment No. 330.

Over rolling land, through scattering greasewood and grass undergrowth.

CHAINS

19.82 Proportionate point.

Set an iron post, 3 ft. long, 1 in. diam., 26 ins. in the ground for S. 1/16 sec. cor., and SW. cor. of allotment No. 324 of Santio, NW. cor. of allotment No. 323 of David Santio, and NE. cor. of allotment No. 330 of Ella Wahruraguts, with brass cap marked

S 324
S1/16
S10 | S11
E W | D S
330 | 323
1919

Cor. stands on W. side of roadway, on E. bank of small ditch draining N.

Thence along W. bdy. of allotment No. 324.

39.64 Proportionate point.

Set an iron post, 3 ft. long, 1 in. diam., 26 ins. in the ground for ¼ sec. cor., and NW. cor. of allotment No. 324 of Santio, with brass cap marked

¼
S10 | S11
S
324
1919

Cor. stands on N. bank of canal, 10 lks. wide, 1½ ft. deep, course E., and on W. side of roadway.

42.00 Foot of low rocky knoll, brs. E. and W.; ascend.

47.50 Top of knoll, 20 ft. high, brs. E. and W.; descend.

52.00 Foot of knoll, brs. E. and W.; thence over rolling land.

59.46 Proportionate point.

Set an iron post, 3 ft. long, 1 in. diam., 26 ins. in the ground for N. 1/16 sec. cor., and SE. cor. of allotment No. 609 of Capt. Frank Perank, with brass cap marked

C FP
609 N1/16
S10 | S11
1919

Raise a mound of stone, 2 ft. base, 1½ ft. high W. of cor.

CHAINS	
	Thence along E. bdy. of allotment No. 609.
66.00	Enter dense willow and bull berry brush, brs. E. and W.
79.15	Fence, brs. E. and W.
79.28	Proportionate point.
	Set an iron post, 3 ft. long, 2 ins. diam., 24 ins. in the ground for cor. of secs. 2, 3, 10 and 11, and NE. cor. of allotment No. 609 of Capt. Frank Perank, and SE. cor. of allotment No. 610 of Clara Perank, with brass cap marked

C P 610 T3S S3 | R3W S2
S10 | S11
C FP 609
1919

Raise a mound of stone, 2 ft. base, 1½ ft. high W. of cor.

Land, rolling.

Soil, sandy and clay loam on hardpan of cobble stone.

Undergrowth, scattering greasewood and grass on S. portion and dense willow and bull berry brush on N. portion of mile.

No timber.

From the cor. of secs. 1, 2, 11 and 12.

S. 89° 12' W., on true line bet. secs. 2 and 11.

Over gently rolling cultivated land.

20.09½	Proportionate point.
	Set an iron post, 3 ft. long, 1 in. diam., 26 ins. in the ground for E. 1/16 sec. cor., with brass cap marked

E 1/16 S 2 / S 11
1919

Cor. stands in cultivated field.

40.19	Proportionate point.
	Set an iron post, 3 ft. long, 1 in. diam., 26 ins. in

CHAINS	
	the ground for $\frac{1}{4}$ sec. cor., with brass cap marked
	$\frac{1}{4}$ $\frac{S\ 2}{S\ 11}$
	1919
	Cor. stands in cultivated field.
42.00	Enter dense willow and bull-berry brush, leaving cultivated land, brs. NW. and SE.
48.50	Lake Fork creek, stream of clear water, 50 lks. wide. 3 ft. deep, course SE.
56.50	Recross Lake Fork creek, course NE., 50 lks. wide.
60.28½	Proportionate point.
	Set an iron post, 3 ft. long, 1 in. diam., 26 ins. in the ground for W. 1/16 sec. cor., with brass cap marked
	W 1/16 $\frac{S\ 2}{S\ 11}$
	1919
	Raise a mound of stone, 2 ft. base, 1½ ft. high N. of cor.
63.00	Recross Lake Fork creek, course SE., 50 lks. wide
80.38	The re-established cor. of secs. 2, 3, 10 and 11.
	Land, gently rolling.
	Soil, hard clay loam on E. half mile, and sandy and clay loam on hardpan of clay and cobble stone on W. half mile.
	Land cultivated on E. 42.00 chs., and dense willow and bull berry brush on W. portion.
	No timber.

	N. 0° 24' W., on true line bet. secs. 2 and 3, and along E. bdy. of allotment No. 610.
	Over rolling land, through dense willow and bull berry brush.
18.07	The true point for S. 1/16 sec. cor., fall in channel of Lake Fork creek, therefore at this point
	Set an iron post, 3 ft. long, 1 in. diam., 26 ins. in

CHAINS	
	the ground for witness cor. to S. 1/16 sec. cor., and to NE. cor. of allotment No. 610 of Clara Perank, with brass cap marked WC S 1/16 S 3 | S 2 CP 610 1919
	Raise a mound of stone, 2 ft. base, 1½ ft. high W. of cor.
	Cor stands on right bank of Lake Fork creek, course E.; thence across channel.
19.82	Proportionate point.
	True point for S. 1/16 sec. cor., and NE. cor. of allotment No. 610 of Clara Perank, falls in channel of Lake Fork creek, course E. Cor. not set.
21.00	Left bank of Lake Fork creek.
35.00	Leave willow and bull berry brush, entering scattering greasewood and shadscale, brs. NW. and SE.
39.64	Proportionate point.
	Set an iron post, 3 ft. long, 1 in. diam., 26 ins. in the ground for ¼ sec. cor., with brass cap marked ¼ S 3 | S 2 1919
	Raise a mound of stone, 2 ft. base, 1½ ft. high W. of cor.
43.00	Foot of bench, brs. E. and W.; abrupt ascent over steep clay slope.
58.00	Top of bench, 240 ft. high, brs. E. and W.; thence over rolling top.
59.46	Proportionate point.
	Set an iron post, 3 ft. long, 1 in. diam., 26 ins. in the ground for N. 1/16 sec. cor. and SW. cor. of allotment No. 215 of Louis Fenno, with brass cap marked

DEPENDENT RESURVEY OF SUBDIVISION LINES OF T. 3 S., R. 3 W.,
AND
RE-ESTABLISHMENT OF INDIAN ALLOTMENTS.

CHAINS

LF
N 1/16 215
S3 | S2
1919

Raise a mound of stone, 2 ft. base, 1½ ft. high W. of cor.

Thence along W. bdy. of allotment No. 215.

79.58 The re-established cor. of secs. 2, 3, 34 and 35 on N. bdy. of Tp., heretofore described.

Land, rolling bottom and bench and broken slope.

Soil, hard clay loam on bottom land, and sandy and clay loam on hardpan of clay and cobble stone on bench.

Undergrowth, dense willow and bull berry brush along Lake Fork creek and scattering greasewood and shadscale on bench land.

No timber.

From the cor. of secs. 3, 4, 33 and 34 on S. bdy. of Tp., heretofore described.

N. 0° 17' W., on true line bet. secs. 33 and 34.

80.12 Theold cor. of secs. 27, 28, 33 and 34; which is a sandstone, 12 x 10 x 6 ins., marked 3 notches on E., and 5 notches on N. edge, and set in the ground.

Along side of old stone.

Set an iron post, 3 ft. long, 2 ins. diam., 24 ins. in theground for cor. of secs. 27, 28, 33 and 34, with brass cap marked

T3S | R3W
S28 | S27
S33 | S34
1919

Raise a mound of stone, 2 ft. base, 1½ ft. high W., of cor.

There being no allotments located in secs. 33 and 34, I do not restore the cors. along this line.

CHAINS	
	From the cor. of secs. 26, 27, 34 and 35.
	S. 89° 23' W., on true line bet. secs. 27 and 34.
	Over rolling land, through a scattering growth of shad-scale and greasewood.
20.31	The old E. 1/16 sec. cor., which is a sandstone, 8 x 8 x 4 ins., marked 1/16 on W. face, and firmly set in the ground in a old mound of stone. Along side of old stone.
	Set an iron post, 3 ft. long, 1 in. diam., 26 ins. in the ground for E. 1/16 sec. cor., with brass cap marked
	$E^1/16 \frac{S\ 27}{S\ 34}$
	1919
	Raise a mound of stone, 2 ft. base, 1½ ft. high N. of cor.
	Thence
	S. 89° 53' W., on true line with continuous measurement.
40.30	The old ¼ sec. cor., which is a sandstone, 12 x 10 x 4 ins., marked ¼ on W. face, and loosely set in the ground. Along side of stone
	Set an iron post, 3 ft. long, 1 in. diam., 26 ins. in the ground for ¼ sec. cor., with brass cap marked
	$\frac{1}{4} \frac{S\ 27}{S\ 34}$
	1919
	Raise a mound of stone, 2 ft. base, 1½ ft. high N. of cor.
	Thence
	S. 89° 43' W., on true line with continuous measurement.
59.20	Fall 35 lks. S. of sandstone, 14 x 10 x 4 ins., marked 1/16 on one face and lying loose on the ground. This the stone set for the W. 1/16 sec. cor., but has evidently been moved.
60.32	Proportionate point.
	Set an iron post, 3 ft. long, 1 in. diam., 26 ins. in

CHAINS	
	the ground for W. 1/16 sec. cor., with brass cap marked
	$W\frac{1}{16}$ S 27 / S 34
	1919
	Set old stone found along side of post, and raise a mound of stone, 2 ft. base, 1½ ft. high N. of cor.
68.20	Old road, brs. NW. and SE.
74.00	Road, brs. N. and S.
80.34	The cor. of secs. 27, 28, 33 and 34.
	Land, rolling.
	Soil, sandy and clay loam.
	Undergrowth, scattering shadscale and greasewood.
	No timber.

	N. 1° 08' E., on true line bet. secs. 27 and 28.
	Over rolling bench land, through scattering growth of shadscale and greasewood.
11.20	Road, brs. N.60°W., and S.60°E.
20.00½	Proportionate point.
	Set an iron post, 3 ft. long, 1 in. diam., 26 ins. in the ground for S. 1/16 sec. cor., and SW. cor. of allotment No. 111 of Alberta Cespooch, and SE. cor. of allotment No. 110 of Rosetta Cespooch, with brass cap marked
	R C 110 $S\frac{1}{16}$ A C 111
	—S28 | S27—
	1919
	Raise a mound of stone, 2 ft. base, 1½ ft. high W. of cor.
	Thence bet. allotment No. 110 and allotment No. 111.
33.00	Edge of low bench, brs. E. and W.; descend .
40.01	Proportionate point.

CHAINS	
	Set an iron post, 3 ft. long, 1 in. diam., 26 ins. in the ground for ¼ sec. cor., and on W. bdy. of allotment No. 111 of Alberta Cespooch, and on E. bdy. of allotment No. 110 of Rosetta Cespooch, with brass cap marked
	¼ RC S28 | S27 AC 110 1919 111
	Raise a mound of stone, 2 ft. base, 1½ ft. high W. of cor.
	Cor. stands at foot of bench, 30 ft. below top, brs. E. and W.; thence over rolling land.
60.01½	Proportionate point.
	Set an iron post, 3 ft. long, 1 in. diam., 26 ins. in the ground for N. 1/16 sec. cor., and on W. bdy. of allotment No. 111 of Alberta Cespooch, and on E. bdy. of allotment No. 110 of Rosetta Cespooch, with brass cap marked
	N 1/16 RC S28 | S27 A C 110 1919 111
	Cor. stands on cultivated land.
	Thence over cultivated land.
76.00	Wash, 1 ch. wide, 10 ft. deep, stream of muddy water, 15 lks. wide, 3 ins. deep, in wash, course E.
80.02	True point for cor. of secs. 21, 22, 27 and 28, identified by Geo. Elliott and settlers in vicinity. This point is located in roadway, bearing N. and S., 50 lks. E. of stake set for cor. of allotment No. 110. Mr. Elliott and the settlers stated that at the time the fences along E. and W. side of roadway were constructed the old stone cor. was in place.
	At point identified.
	Set an iron post, 3 ft. long, 2 ins. diam., 3 ft. in the ground, packing rock around and over post, for

CHAINS

cor. of secs. 21, 22, 27 and 28, and on W. bdy. of allotment No. 111 of Alberta Cespooch, and on E. bdy. of allotment No. 110 of Rosetta Cespooch, with brass cap marked

	T3S	R3W	
RC	S21	S22	AC
110	S28	S27	111

1919

Land, rolling.

Soil, hard clay loam.

Undergrowth, scattering shadscale and greasewood.

No timber.

From the re-established cor. of secs. 22, 23, 26 and 27.

S. 89° 36' W., on true line bet. secs. 22 and 27, and through allotment No. 518 of Mary Mountain Sheep.

Over rolling cultivated land.

20.03 Proportionate point.

Set an iron post, 3 ft. long, 1 in. diam., 26 ins. in the ground for E. 1/16 sec. cor., and on W. bdy. of allotment No. 518 of Mary Mountain Sheep, and on E. bdy. of allotment No. 517 of Cherry Mountain Sheep, with brass cap marked

CMS		MMS
	S 22	
E 1/16		
	S 27	
517		518

1919

Cor. stands in cultivated field.

Thence through allotment No. 517.

40.06 Proportionate point.

Set an iron post, 3 ft. long, 1 in. diam., 26 ins. in the ground for ¼ sec. cor., and on W. bdy. of allotment No. 517 of Cherry Mountain Sheep, and on E. bdy. of allotment No. 112 of Marie Cespooch, with brass cap marked

CHAINS	
	MC | CMS S 22 ¼ S 27 112 | 517 1919
	Cor. stands in cultivated field.
	Thence through allotment No. 112.
60.09	Proportionate point.
	Set an iron post, 3 ft long, 1 in. diam., 26 ins. in the ground for W. 1/16 sec. cor., and on W. bdy. of allotment No. 112 of Marie Cespooch, and on E. bdy. of allotment No. 111 of Alberta Cespooch, with brass cap marked
	AC | MC S 22 W 1/16 S 27 111 | 112 1919
	Cor. stands on cultivated land.
	Thence through allotment No. 111.
79.62	Fence, brs. N. and S.
80.12	The re-established cor. of secs. 21, 22, 27 and 28.
	Land, gently rolling.
	Soil, hard clay loam.
	Land of mile is under cultivation.
	No timber.

	N. 0° 12' E., on true line bet. secs. 21 and 22, and bet. allotment No. 111 and allotment No. 110.
	Over rolling land along roadway. Land cultivated to the E. and W. of line.
20.10½	Proportionate point.
	Set an iron post, 3 ft. long, 1 in. diam., 26 ins. in the ground for S. 1/16 sec. cor., and for NW. cor. of allotment No. 111 of Alberta Cespooch, and NE. cor. of allotment No. 110 of Rosetta Cespooch, and on S. bdy. of allotment No. 108 of Albert Cespooch, and

CHAINS

Lou Peta Cespooch, wife, with brass cap marked

ACLPC108
S1/16
S21 | S22
RC 110 | AC 111
1919

Cor. stands on E. side of roadway bearing N. and S.

Thence through allotment No. 108.

40.20½ Proportionate point.

Set an iron post, 3 ft. long, 1 in. diam., 3 ft. in the ground for ¼ sec. cor., and on N. bdy. of allotment No. 108 of Albert Cespooch and Lou Peta Cespooch, wife, and on S. bdy. of allotment No. 152 of Unca Sam, with brass cap marked

U S 152
¼
S21 | S22
ACLPC 108
1919

Cor. stands at intersection of road bearing E. and W.; and road bearing N. and S.

Pack rock around post.

Thence through allotment No. 152

60.30¾ Proportionate point.

Set an iron post, 3 ft. long, 1 in. diam., 26 ins. in the ground for N. 1/16 sec. cor., and SW. cor. of allotment No. 151 of Uintah Unca Sam and Nattiwits, wife, and SE. cor. of allotment No. 402 of Donaciana Togarvias, and on N. bdy. of allotment No. 152 of Unca Sam, with brass cap marked

D T 402 N1/16 | UUS N151
S21 | S22
US 152
1919

Cor. stands on E. side of roadway, bearing N. and S.

CHAINS

Thence bet. allotment No. 151 and allotment No. 402.

80.41 Proportionate point.

Set an iron post, 3 ft. long, 2 ins. diam., 26 ins. in the ground for cor. of secs. 15, 16, 21 and 22, and on W. bdy. of allotment No. 151 of Uintah Unca Sam and Nattiwits, wife, and on E. bdy. of allotment No. 402 of Donaciana Togarvias, with brass cap marked

	T3S | R3W	
DT	S16 | S15	UUS
402	S21 | S22	N151

1919

Cor. stands at cor. of field on N. side of roadway bearing E. and W., and on E. side of roadway bearing N. and S.

Land, gently rolling.

Soil, hard clay loam.

Land on both side of line is under cultivation, crops of hay and grain being produced.

No timber.

From the re-established cor. of secs. 14, 15, 22 and 23.

S. 89° 49' W., on true line bet. secs. 15 and 22, and through allotment No. 54.

Over rolling land, along N. side of roadway, bearing E. and W. Land is under cultivation to the N. and S. of road.

19.96¾ Proportionate point.

Set an iron post, 3 ft. long, 1 in. diam., 26 ins. in the ground for E. 1/16 sec. cor., and on W. bdy. of allotment No. 54 of Charley Topanotes, and on E. bdy. of allotment No. 53 of Topanotes and Pekesego, wife with brass cap marked

TP	S 15	CT
	E 1/16	
	S 22	
53		54

1919

CHAINS

Cor. stands on N. side of roadway bearing E. and W.

Thence through allotment No. 53.

39.93½ Proportionate point.

Set an iron post, 3 ft. long, 1 in. diam., 26 ins. in the ground for ¼ sec. cor., and on W. bdy. of allotment No. 53 of Topanotes and Pekesego, wife, and on E. bdy. of allotment No. 231 of La Juan, with brass cap marked

LJ | TP
¼ S 15 / S 22
231 | 53
1919

Cor. stands on N. side of roadway bearing E. and W.

Thence through allotment No. 231

59.90¼ Proportionate point.

Set an iron post, 3 ft. long, 1 in. diam. , 26 ins. in the ground for W. 1/16 sec. cor., and on W. bdy. of allotment No. 231 of La Juan, and on E. bdy. of allotment No. 151 of Uintah Unca Sam and Nattiwits, wife, with brass cap marked

UUSN | LJ
S 15
W 1/16
S 22
151 | 231
1919

Cor. stands on N. side of roadway bearing E. and W.

79.87 The re-established cor. of secs. 15, 16, 21 and 22.

Land, gently rolling.

Soil, hard clay loam.

Land to the N. and S. is under cultivation.

No timber.

N. 0° 07' W., on true line bet. secs. 15 and 16, and bet. allotment No. 151 and allotment No. 402.

Over rolling land, along E. side of roadway bearing N. and S. Land to the E. of road is under cultivation.

CHAINS

Scattering greasewood and shadscale to the W.

20.10¼ Proportionate point.

Set an iron post, 3 ft. long, 1 in. diam., 26 ins. in the ground for S. 1/16 sec. cor., and on W. bdy. of allotment No. 151 of Uintah Unca Sam and Nattiwits, wife, and on E. bdy. of allotment No. 402 of Donaciana Togarvias, with brass cap marked

S1/16
DT | UUSN
S16 | S15
402 | 151
1919

Cor. stands on cultivated land, along E. side of road way bearing N. and S. Cultivated land to the E. and W. of roadway.

40.20½ Proportionate point.

Set an iron post, 3 ft. long, 1 in. diam., 26 ins. in the ground for ¼ sec. cor., and on W. bdy. of allotment No. 151 of Uintah Unca Sam and Nattiwits, wife, and on E. bdy. of allotment No. 402 of Donaciana Togarvias, with brass cap marked

¼
DT | UUS N
S16 | S15
402 | 151
1919

Cor. stands on E. side of roadway, bearing N. and S.

55.00 Point of clay hill bearing to the E.

60.30¾ Proportionate point.

Set an iron post, 3 ft. long, 1 in. diam., 26 ins. in the ground for N. 1/16 sec. cor., and NW. cor. of allotment No. 151 of Uintah Unca Sam and Nattiwits, wife, and NE. cor. of allotment No. 402 of Donaciana Togarvias, and SE. cor. of allotment No. 314 of Ben Uncopiuke, and SW. cor. of allotment No. 504 of Bone Uncle Sam, with brass cap marked

B U | BUS
314 | N1/16 | 504
S16 | S15
D T | UUSN
402 | 151
1919

CHAINS

Cor. stands on S. bank of canal, 15 lks. wide, 2 ft. deep, course S. 60° E., and on E. side of roadway, bearing N. and S.

Thence bet. allotment No. 504 and allotment No. 314.

80.41 The old cor. of secs. 9, 10, 15 and 16, which is a sandstone, 6 x 6 x 4 ins., above the ground, marked 2 notches on N. and 3 notches on E. face, and "A" on top. This cor. was identified by George Elliott, Indian Farmer of the Indian Service, as the original cor., and this cor. is recognized by the settlers.

Along side of stone.

Set an iron post, 13 ft. long, 2 ins. diam., 24 ins. in the ground for cor. of secs. 9, 10, 15 and 16, and SW. cor. of allotment No. 336 of Cotonuts; NW. cor. of allotment No. 504 of Bone Uncle Sam; and NE. cor. of allotment No. 314 of Ben Uncopiuke, with brass cap marked

T3S	R3W
S 9	S10
S16	S15

C
336
BU
314
BUS
504
1919

Cor. stands in roadways bearing N. and S., and E. and W.

Land, rolling.

Soil, hard clay loam.

Undergrowth, scattering greasewood and shadscale on portion of mile, and portion of land is cultivated.

No timber.

From the cor. of secs. 10, 11, 14 and 15, S. 89° 32' W., on true line bet. secs. 10 and 15, and bet. allotment No. 330 and allotment No. 504.

Over rolling land, along roadway bearing E. and W.

Land cultivated to the N. and S. of road.

CHAINS

20.14 The old E. 1/16 sec. cor., which is a sandstone, 6 x 6 x 4 ins., above the ground, marked 1/16 on W. face. Along side of stone.

Set an iron post, 3 ft. long, 1 in. diam., 26 ins. in the ground for E. 1/16 sec. cor., and SW. cor. of allotment No. 330 of Ella Wahruraguts, and SE. cor. of allotment No. 333 of Mary Tom, and on N. bdy. of allotment No. 504 of Bone Uncle Sam, with brass cap marked

M T | E W
333 | 330
S 10
E 1/16
S 15
BUS 504
1919

Cor. stands in roadway bearing E. and W.

Thence

S. 89° 55' W., on true line with continuous measurement, bet. allotment No. 333 and allotment No. 504.

40.14 Proportionate point.

Set an iron post, 3 ft. long, 1 in. diam., 26 ins. in the ground for ¼ sec. cor., and SW. cor. of allotment No. 333 of Mary Tom, and SE. cor. of allotment No. 334 of Ned Tom, and on N. bdy. of allotment No. 504 of Bone Uncle Sam, with brass cap marked

N T | M T
334 | 333
S 10
¼ S 15
BUS 504
1919

Cor. stands on S. side of roadway bearing E. and W.

Thence bet. allotment No. 334 and allotment No. 504.

60.14 Proportionate point.

Set an iron post, 3 ft. long, 1 in. diam., 26 ins. in the ground for W. 1/16 sec. cor., and SW. cor. of allotment No. 334 of Ned Tom, and SE. cor. of allotment No. 336 of Cotonuts, and on N. bdy. of allotment No. 504 of Bone Uncle Sam, with brass cap marked

CHAINS

C | N T
336 | 334
S10
– W 1/16 ———
S15
BUS 504
1919

Cor. stands on S. side of roadway bearing E. and W.

Thence bet. allotment No. 336 and allotment No. 504.

80.14 The cor. of secs. 9, 10, 15 and 16.

Land, gently rolling.

Soil, caly loam on hardpan of clay and cobble stone.

Land to the N. and S. of line is cultivated.

No timber.

N. 0° 36' W., on true line bet. secs. 9 and 10, and along W. bdy. of allotment No. 336 of Cotonuts.

Over rolling land, along roadway bearing N. and S. cultivated land to the E. and W.

15.00 Foot of bench, brs. NE. and SW.; road also bears to the NE.; ascend leaving cultivated land, entering shadscale undergrowth.

17.00 Top of bench, 50 ft. high, brs. NE. and SW.; thence over rolling top.

19.76 Proportionate point.

Set an iron post, 3 ft. long, 1 in. diam., 26 ins. in the ground for S. 1/16 sec. cor., and on W. bdy. of allotment No. 336 of Cotonuts, with brass cap marked

S 1/16 C
S 9 | S10
336
1919

Raise a mound of stone, 2 ft. base, 1½ ft. high W. of cor.

34.00 Edge of bench, brs. W. and SE.; descend.

36.00 Foot of bench, 30 ft. below top, brs. W. and SE.; enter cultivated land, leaving shadscale, brs. W. and SE.

CHAINS

39.52 Proportiinate point.

Set an iron post, 3 ft. long, 1 in. diam., 26 ins. in the ground for ¼ sec. cor., and NW. cor. of allotment No. 336 of Cotonuts; SW. cor. of allotment No. 338 of Billy Cotonuts and SE. cor. of allotment No. 339 of Laura Cotonuts, with brass cap marked

L C 339 | ¼ | B C 338
S 9 | S10
C 336
1919

Cor. stands on cultivated land.

Thence bet. allotment No. 338 and allotment No. 339/

59.28 Proportionate point.

Set an iron post, 3 ft. long, 1 in. diam., 26 ins. in the ground for N. 1/16 sec. cor., and NW. cor. of allotment No. 338 of Billy Cotonuts; NE. cor. of allotment No. 339 of Laura Cotonuts, and SE. cor. of allotment No. 332 of Harry Tom, with brass cap marked

H T 332 | N/16
S9 | S10
L C 339 | B C 338
1919

Cor. stands on cultivated land.

Thence along E. bdy. of allotment No. 332 .

79.04 Proportionate point.

Set an iron post, 3 ft. long, 2 ins. diam., 24 ins. in the ground for cor. of secs. 3, 4, 9 and 10, and NE. cor. of allotment No. 332 of Harry Tom; SE. cor. of allotment No. 337 of Notchoroop, and SW. cor. of allotment No. 488 of Square John, with brass cap marked

N 337 | S. J 488
T3S | R3W
S4 | S3
S 9 | S10
H T 332
1919

CHAINS

Cor. stands on W. side of road, bearing N. and S., and on E. side of field.

Land, gently rolling.

Soil, hard clay loam on hardpan of clay and cobble stone.

Undergrowth, scattering shadscale on portion of mile.

No timber.

From the re-established cor. of secs. 2, 3, 10 and 11.

S. 89° 53' W., on true line bet. secs. 3 and 10, and bet. allotment No. 610 and allotment No. 609.

Over rolling land, through dense growth of willow brush.

20.05¾ Proportionate point.

Set an iron post, 3 ft. long, 1 in. diam., 26 ins. in the ground for E. 1/16 sec. cor., and SW. cor. of allotment No. 610 of Clara Perank, and SE. cor. of allotment No. 611 of Daisy Perank, and on N. bdy. of allotment No. 609 of Capt. Frank Perank, with brass cap marked

D P | C P
611 | 610
S 3
— E 1/16 —
S 10
Capt. F P
609
1919

Raise a mound of stone, 2 ft. base, 1½ ft. high N. of cor.

Thence bet. allotment No. 611 and allotment No. 609.

25.00 Leave willow brush, enter cultivated land, brs. NW. and SE.

40.11½ Proportionate point.

Set an iron post, 3 ft. long, 1 in. diam., 26 ins. in the ground for ¼ sec. cor., and SW. cor. of allotment No. 611 of Daisy Perank; NW. cor. of allotment No. 609 of Capt. Frank Perank; NE. cor. of allotment No. 489 of Carrie John and SE. cor. of allotment No. 615 of

CHAINS

Eugene Perank, with brass cap marked

E P 615 | D P 611
— ¼ S 3 / S 10
C J 489 | Capt. FP 609
1919

Cor. stands in cultivated field.

Thence bet. allotment No. 615 and allotment No. 489.

60.17¼ Proportionate point.

Set an iron post, 3 ft. long, 1 in. diam., 26 ins. in the ground for W. 1/16 sec. cor., and NW. cor. of allotment No. 489 of Carrie John; SW. cor. of allotment No. 615 of Eugene Perank and SE. cor. of allotment No. 488 of Square John, with brass cap marked

S J 488 | E P 615
— W 1/16 S 3 / S 10
C J 489
1919

Cor. stands in cultivated field.

Thence along S. bdy. of allotment No. 488.

80.23 The re-established cor. of secs. 3, 4, 9 and 10.

Land, gently rolling.

Soil, clay loam and cobble stones.

Undergrowth, dense willow brush on E. portion of mile.

No timber.

N. 0° 26' W., on true line bet. secs. 3 and 4, and bet. allotment No. 488 and allotment No. 337.

Over rolling land, along W. side of roadway; cultivated land on the E. and W. of road.

19.76 Proportionate point.

Set an iron post, 3 ft. long, 1 in. diam., 26 ins. in the ground for S. 1/16 sec. cor., and NE. cor. of

CHAINS

allotment No. 337 of Notchoroop, and SE. cor. of allotment No. 476 of Louise Jack, and on W. bdy. of allotment No. 486 of Square John, with brass cap marked

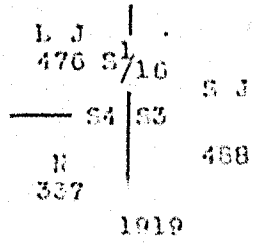

Cor. stands on W. side of roadway, bearing N. and S.

Thence bet. allotment No. 476 and allotment No. 486.

39.52 Proportionate point.

Set an iron post, 3 ft. long, 1 in. diam., 26 ins. in the ground for ¼ sec. cor., and NW. cor. of allotment No. 486 of Square John; NE. cor. of allotment No. 476 of Louise Jack and SE. cor. of allotment No. 477 of Harry Jack, with brass cap marked



Cor. stands on W. side of roadway, bearing N. and S.

Thence along W. bdy. of allotment No. 477.

50.00 Leave cultivated land, entering willow and bull berry brush, brs. SW. and W.

52.85 Proportionate point.

Set an iron post, 3 ft. long, 1 in. diam., 26 ins. in the ground for N. 1/16 sec. cor., and NW. cor. of allotment No. 477 of Harry Jack, with brass cap marked

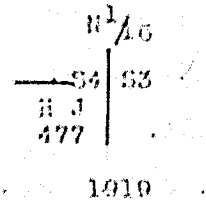

Raise a mound of stone, 2 ft. base, 1½ ft. high W. of cor.

CHAINS	
74.30	Lake Fork creek, stream of clear water, 75 lks. wide, $1\frac{1}{2}$ ft. deep, course SE.
79.51	The re-established cor. of secs. 3, 4, 33 and 34 on N. bdy. of Tp., heretofore described.
	Land, nearly level.
	Soil, clay loam on hardpan of clay and cobble stone.
	Undergrowth, willow and bull berry brush on N. portion of mile.
	No timber.
	From the cor. of secs. 4, 5, 32 and 33 on S. bdy. of Tp. heretofore described.
	N. 0° 22' W., on true line bet. secs. 32 and 33.
80.00	Proportionate point.
	Set an iron post, 3 ft. long, 2 ins. diam., 24 ins. in the ground for cor. of secs. 28, 29, 32 and 33, with brass cap marked
	T3S R3W S29 | S28 S32 | S33 1919
	Raise a mound of stone, 2 ft. base, $1\frac{1}{2}$ ft. high W. of cor.
	There being no allotments located in sec. 32 or sec. 33, I do not restore the cors. along this line.
	From the cor. of secs. 27, 28, 33 and 34.
	S. 89° 31' W., on true line bet. secs. 28 and 33.
	Over rolling bench land, through a scattering growth of sagebrush and shadscale.
$19.77\frac{1}{4}$	Proportionate point.
	Set an iron post, 3 ft. long, 1 in. diam., 26 ins. in the ground for E. 1/16 sec. cor., with brass cap marked
	$E^1/16 \frac{S\ 28}{S\ 33}$ 1919

CHAINS	
	Raise a mound of stone, 2 ft. base, $1\frac{1}{2}$ ft. high N. of cor.
24.40	Old road, brs. N.15°E., and S.15°W.
39.54½	Proportionate point.
	Set an iron post, 3 ft. long, 1 in. diam., 26 ins. in the ground for ¼ sec. cor., with brass cap marked
	¼ S 28 / S 33 1919
	Raise a mound of stone, 2 ft. base, $1\frac{1}{2}$ ft. high N. of cor.
59.31¾	Proportionate point.
	Set an iron post, 3 ft. long, 1 in. diam., 26 ins. in the ground for W. 1/16 sec. cor., with brass cap marked
	W 1/16 S 28 / S 33 1919
	Raise a mound of stone, 2 ft. base, $1\frac{1}{2}$ ft. high N. of cor.
70.00	Edge of bench, brs. N.15°E., and S.15°W.; descend.
71.50	Foot of bench, 15 ft. below top, brs. S.15°W. and NE.; thence over rolling land.
76.25	Wash, 20 lks. wide, 2 ft. deep, course NE.
79.09	The re-established cor. of secs. 28, 29, 32 and 33.
	Land, rolling.
	Soil, sandy and clay loam.
	Undergrowth, scattering sagebrush and shadscale.
	No timber.
	N. 0° 32' E., on true line bet. secs. 28 and 29.
	Over rolling land, through scattering growth of sagebrush and shadscale.
12.30	Wash, 15 lks. wide, 3 ft. deep, course NW.
20.00	Proportionate point.

CHAINS	
	Set an iron post, 3 ft. long, 1 in. diam., 26 ins. in the ground for S. 1/16 sec. cor., with brass cap marked
	S 1/16 S29 | S28 1919
	Raise a mound of stone, 2 ft. base, 1½ ft. high W. of cor.
20.25	Wash, 15 lks. wide, 3 ft. deep, course NE.
21.60	Wash, 30 lks. wide, 4 ft. deep, course E.
28.00	Foot of bench, brs, NE. and SW.; ascend.
31.00	Top of bench, 80 ft. high, brs. NE. and SW.; thence over rolling top.
36.00	Edge of ravine, brs. E. and W.; descend.
40.00	Proportionate point.
	Set an iron post, 3 ft. long, 1 in. diam., 26 ins. in the ground for ¼ sec. cor., with brass cap marked
	¼ S29 | S28 1919
	Raise a mound of stone, 2 ft. base, 1½ ft. high W. of cor.
42.30	Ravine, 75 ft. deep, course E.; ascend.
48.00	Spur, 75 ft. high, projects E.; descend.
52.00	Foot of spur, brs. E. and W.; thence over rolling land.
60.00	The N. 1/16 sec. cor., which is a sandstone, 16 x 10 x 8 ins., marked 1/16 on N. face, and firmly set in the ground.
	Along side of stone.
	Set an iron post, 3 ft. long, 1 in. diam., 26 ins. in the ground for N. 1/16 sec. cor., and SW. cor. of allotment No. 583 of Sawwegap, with brass cap marked
	S 583 N 1/16 S29 | S28 1919

CHAINS

Raise a mound of stone, 2 ft. base, 1½ ft. high W. of cor.

Thence

N. 1° 03' E., on true line with continuous measurement, along W. bdy. of allotment No. 583.

80.11 Proportionate point.

Set an iron post, 3 ft. long, 2 ins. diam., 24 ins. in the ground for cor. of secs. 20, 21, 28 and 29, and NW. cor. of allotment No. 583 of Sawwegap; SW. cor. of allotment No. 531 of Carrichie, and SE. cor. of allotment No. 533 of John L. Sullivan, with brass cap marked

JLS C
533 531
T3S | R3W
S20 | S21
S29 | S28
S
583
1919

Raise a mound of stone, 2 ft. base, 1½ ft. high W. of cor.

Land, rolling and broken bench.

Soil, hard clay loam.

Undergrowth, scattering sagebrush and shadscale.

No timber.

From re-established cor. of secs. 21, 22, 27 and 28.

S. 89° 33' W., on true line bet. secs. 21 and 28, and through allotment No. 110.

Over rolling cultivated land.

0.50 Fence brs. N. and S.

19.92½ Proportionate point.

True point for E. 1/16 sec. cor. falls in wash, 150 lks. wide, 20 ft. deep, course S. 75° E.; therefore at a point 40 lks. N. of true point

Set an iron post, 3 ft. long, 1 in. diam., 26 ins. in the ground for witness cor. to E. 1/16 sec. cor., and

CHAINS		
	on W. bdy. of allotment No. 110 of Rosetta Cespooch, and on E. bdy. of allotment No. 109 of Francisco Cespooch, with brass cap marked	
	F C | R C 1/16 S 21 WC S 28 109 | 110 1919	
	Thence from true point, through allotment No. 109.	
39.85	Proportionate point.	
	True point for ¼ sec. cor., falls in canal, 15 lks. wide, 2 ft. deep, course E.; therefore at a point 10 lks. N. of true point, on N. bank of canal.	
	Set an iron post, 3 ft. long, 1 in. diam., 26 ins. in the ground for witness cor. to ¼ sec. cor., and to SE. cor. of allotment No. 530 of Annie, and NE. cor. of allotment No. 583 of Sawwegap, and on W. bdy. of allotment No. 109 of Francisco Cespooch, with brass cap marked	
	A | 530 | F C 1/4 S21 WC S28 SC | 109 583 | 1919	
	Thence from true point for ¼ sec. cor., bet. allotment No. 530 and allotment 583, along canal.	
59.77½	Proportionate point.	
	Set an iron post, 3 ft. long, 1 in. diam., 26 ins. in the ground for W. 1/16 sec. cor., and SW. cor. of allotment No. 530 of Annie, and SE. cor. of allotment No. 531 of Carrichie, and on N. bdy. of allotment No. 583 of Sawwegap, with brass cap marked	
	C | A 531 | 530 S 21 W 1/16 S 28 S 583 1919	

CHAINS

Cor. stands on S. bank of canal, course E.

Thence bet. allotment No. 531 and allotment No. 583.

79.70 The re-established cor. of secs. 20, 21, 28 and 29.

Land, gently rolling.

Soil, hard clay loam.

Land is under cultivation, crops of hay and grain being produced.

No timber.

N. 0° 05' E., on true line bet. secs. 20 and 21, and bet. allotment No. 531 and allotment No. 533.

Over rolling cultivated land, along canal, draining from the N. and to the E.

20.11 Proportionate point.

Set an iron post, 3 ft. long, 1 in. diam., 26 ins. in the ground for S. 1/16 sec. cor., and on W. bdy. of allotment No. 531 of Carrichie, and on E. bdy. of allotment No. 533 of John L. Sullivan, with brass cap marked

S1/16
JLS C
S20 | S21
533 531
1919

Cor. stands on W. bank of canal, course S.

40.22 Proportionate point,

True point for ¼ sec. cor., falls in canal, course S., therefore at point 20 lks. E. of true point for ¼ sec. cor. on E. bank of canal.

Set an iron post, 3 ft. long, 1 in. diam., 26 ins. in the ground for witness cor. to ¼ sec. cor., and on W. bdy. of allotment No. 531 of Carrichie, and on E. bdy. of allotment No. 533 of John L. Sullivan, with brass cap marked

WC¼
JLS C
S20 | S21
533 530
1919

CHAINS

60.33 Proportionate point.

Set an iron post, 3 ft. long, 1 in. diam., 26 ins. in the ground for N. 1/16 sec. cor., and on W. bdy. of allotment No. 531 of Carrichie, and on E. bdy. of allotment No. 533 of John L. Sullivan, with brass cap marked

N1/16
JLS C
S20 | S21
533 531
1919

Cor. stands on W. bank of canal, course S.

78.00 Wash, 150 lks. wide, 20 ft. deep, stream of muddy water in bottom, 15 lks. wide, 3 ins. deep, course SE.

80.44 Proportionate point.

Set an iron post, 3 ft. long, 2 ins. diam., 24 ins. in the ground for cor. of secs. 16, 17, 20 and 21, and SW. cor. of allotment No. 224 of Accapones; NW. cor. of allotment No. 531 of Carrichie, and NE. cor. of allotment No. 533 of John L. Sullivan, with brass cap marked

A
224
T3S | R3W
S17 | S16
S20 | S21
JLS C
533 531
1919

Cor. stands on E. bank of canal, 20 lks. wide, 2 ft. deep, course S., and on N. side of road, 17 lks. N. of bridge over canal. Road brs. E. and W.

Land, gently rolling.

Soil, clay loam.

Land of mile is under cultivation, hay and grain being raised.

No timber.

From re-established cor. of secs. 15, 16, 21 and 22. S. 89° 36' W., on true line bet. secs. 16 and 21, and

CHAINS

through allotment No. 402.

Over rolling land, along N. side of roadway bearing E. and W. Land to the N. and S. of road is under cultivation.

19.97½ Proportionate point.

Set an iron post, 3 ft. long, 1 in. diam., 26 ins. in the ground for E. 1/16 sec. cor., and on W. bdy. of allotment No. 402 of Donaciana Togarvias, and on E. bdy. of allotment No. 152 of Unca Sam, with brass cap marked

U S | D T
S 16
E 1/16
S 21
152 | 402
1919

Cor. stands on N. side of roadway, bearing N. and S.; cultivated land to the N. and S. of road.

Thence through allotment No. 152.

39.94½ Proportionate point.

Set an iron post, 3 ft. long, 1 in. diam., 26 ins. in the ground for ¼ sec. cor., and on W. bdy. of allotment No. 152 of Unca Sam, and for NE. cor. of allotment No. 530 of Annie, and SE. cor. of allotment No. 118 of Mooviser, with brass cap marked

M 118 | U S
S16
¼ S21
A 530 | 152
1919

Cor. stands on N. side of roadway bearing E. and W.; cultivated land to the N. and S. of road.

Thence bet. allotment No. 118 and allotment No. 530.

59.91¾ Proportionate point.

Set an iron post, 3 ft. long, 1 in. diam., 26 ins. in the ground for W. 1/16 sec. cor., and SW. cor. of allotment No. 118 of Mooviser; NW. cor. of allotment No. 530 of Annie; NE. cor. of allotment No. 531 of

CHAINS	
	Carrichie, and SE. cor. of allotment No. 224 of Accapones, with brass cap marked
	A 224 | M 118 S 16 — W 1/16 — S 21 C 531 | A 530 1919
	Cor. stands on N. side of roadway bearing E. and W.; cultivated land to the N. and S. of road.
	Thence bet. allotment No. 224 and allotment No. 531.
79.89	The re-established cor. of secs. 16, 17, 20 and 21.
	Land, gently rolling.
	Soil, clay loam.
	Land is under cultivation, crops of hay and grain being raised.
	No timber.
	N. 0° 18' W., on true line bet. secs. 16 and 17, and along W. bdy. of allotment No. 224.
	Over rolling land, along E. side of canal; land is cultivated to the E., and road bearing N. and S. is on W. side of canal.
20.11	Proportionate point.
	Set an iron post, 3 ft. long, 1 in. diam., 26 ins. in the ground for S. 1/16 sec. cor., and on W. bdy. of allotment No. 224 of Accapones, with brass cap marked
	S 1/16 S17 | S16 A 224 1919
	Cor. stands on E. bank of canal.
40.22	Proportionate point.
	True point for ¼ sec. cor., falls on chute in canal, therefore at a point 20 lks. E. of true point, on E. bank of canal.

CHAINS

Set an iron post, 3 ft. long, 1 in. diam., 26 ins. in the ground for witness cor. to ¼ sec. cor., and on W. bdy. of allotment No. 224 of Accapones, with brass cap marked

WC¼
S17 | S16 A
224
1919

60.33 Proportionate point.

Set an iron post, 3 ft. long, 1 in. diam., 26 ins. in the ground for N. 1/16 sec. cor., and on W. bdy. of allotment No. 224 of Accapones, with brass cap marked

N1/16
S17 | S16 A
224
1919

Cor. stands on E. bank of canal, course S.

60.44 Proportionate point.

Set an iron post, 3 ft. long, 2 ins. diam., 3 ft. in the ground, packing rocks around and over post, for cor. of secs. 8, 9, 16 and 17, and NW. cor. of allotment No. 224 of Accapones, and SW. cor. of allotment No. 223 of Red Dog, with brass cap marked

RD
T3S R3W 223
S 8 | S 9
S17 | S16 A
224
1919

Cor. stands on W. bank of canal, and in road, bearing E. and W.

Land, gently rolling.

Soil, clay loam.

Land to the E. of line is under cultivation, and to the W. is covered with a scattering growth of shadscale and greasewood.

No timber.

CHAINS	
	From the cor. of secs. 9, 10, 15 and 16.
	S. 89° 50' W., on true line bet. secs. 9 and 16, and along N. bdy. of allotment No. 314 of Ben. Uncopiuke.
	Over rolling land, along S. side of roadway. Land to the S. of road is under cultivation, and to the N. of road, is covered with a scattering growth of greasewood and shadscale.
20.00	The old E. 1/16 sec. cor., which is a sandstone, 12 x 8 x 8 ins., marked 1/16 on W. face and set in theground.
	Along side of old stone.
	Set an iron post, 3 ft. long, 1 in. diam., 26 ins. in the ground for E. 1/16 sec. cor., and on N. bdy. of allotment No. 314 of Ben Uncopiuke, with brass cap marked

E 1/16 S 9 / S 16
B U 314
1919

	Thence
	S. 89° 30' W., on true line with continuous measurement.
40.05 1/3	Proportionate point.
	Set an iron post, 3 ft. long, 1 in. diam., 26 ins. in the ground for 1/4 sec. cor., and NW. cor. of allotment No. 314 of Ben Uncopiuke; NE. cor. of allotment No. 118 of Mooviser, and SE. cor. of allotment No. 223 of Red Dog, with brass cap marked

R D 223 | 1/4 S 9 / S 16
M 118 | B U 314
1919

	Cor. stands on S. side of roadway bearing E. and W.
	Thence bet. allotment No. 223 and allotment No. 118.
60.10 2/3	Proportionate point.
	Set an iron post, 3 ft. long, 1 in. diam., 26 ins. in the ground for W. 1/16 sec. cor., and NW. cor. of allotment No. 118 of Mooviser, and NE. cor. of allot-

CHAINS

ment No. 224 of Accapones, and on S. bdy. of allotment No. 223 of Red Dog, with brass cap marked

R D 223.
S 9
— W 1/16
S16
A
224
M.
118
1919

Cor. stands on S. side of roadway bearing E. and W.

Thence bet. allotment No. 223 and allotment No. 224.

80.16 The re-established cor. of secs. 8, 9, 16 and 17.

Land, gently rolling.

Soil clay loam.

Land is under cultivation to the S. of line, and to the N. is covered with a scattering growth of shadscale and greasewood.

No timber.

N. 0°-10' E., on true line bet. secs. 8 and 9, and along W. bdy. of allotment No. 223 of Red Dog.

Over rolling land, along E. side of road; land is under cultivation to the E. and W. of road.

20.11 Proportionate point.

Set an iron post, 3 ft. long, 1 in. diam., 26 ins. in the ground for S. 1/16 sec. cor., and on W. bdy. of allotment No. 223 of Red Dog, with brass cap marked

S 1/16
RD
S8 S9
223
1919

Cor. stand on E. side of roadway and in fence bearing N. and S.

23.00 Foot of bench, brs. NW. and SE.; ascend leaving cultivated land; road brs to the NW. Enter scattering sagebrush and shadscale.

24.50 Top of bench, 30 ft. high, brs. NW. and SE.; thence over rolling top.

CHAINS	
26.50	Edge of bench, brs. E. and W.; descend.
29.00	Foot of bench, 30 ft. below top, brs. E. and W.; thence over rolling land.
34.00	Foot of bench, brs. E. and W.; ascend.
36.00	Spur, 30 ft. high, projects W.; descend.
40.22	The old ¼ sec. cor., which is a sandstone, 12 x 7 x 5 ins., marked ¼ on N. face and set in an old mound of stone.
	Along side of stone.
	Set an iron post, 3 ft. long, 1 in. diam., 26 ins. in the ground for ¼ sec. cor., and NW. cor. of allotment No. 223, of Red Dog, and SW. cor. of allotment No. 499 of Wiston Kawine, with brass cap marked

¼ WK 499
S8 | S9 ——
RD 223
1919

	Raise a mound of stone, 2 ft. base, 1½ ft. high W. of cor.
	Thence
	N. 1° 19' W., on true line with continuous measurement, along W. bdy. of allotment No. 499.
42.00	Foot of bench, 30 ft. below spur, brs. E. and W.; thence over rolling land.
42.50	Road, brs. E. and W.; enter cultivated land.
59.92½	Proportionate point.
	Set an iron post, 3 ft. long, 1 in. diam., 26 ins. in the ground for N. 1/16 sec. cor., and NW. cor. of allotment No. 499 of Wiston Kawine; SW. cor. of allotment No. 596 of Earl Patterson, and SE. cor. of allotment No. 36 of Bob Red Cap, with brass cap marked

BRC 36 N1/16 EP 596
—— S8 | S9 ——
W K 499
1919

CHAINS	
	Cor. stands in cultivated field.
	Thence bet. allotment No. 36 and allotment No. 596.
60.40	Wire fence, brs. E. and W.
79.63	Proportionate point.
	Set an iron post, 3 ft. long, 2 ins. diam., 24 ins. in the ground for cor. of secs. 4, 5, 8 and 9, and SW. cor. of allotment No. 613 of Rabbit Perank; NW. cor. of allotment No. 596 of Earl Patterson; NE. cor. of allotment No. 36 of Bob Red Cap, and SE. cor. of allotment No. 636 of Tim John, with brass cap marked

TJ 636 | T3S R3W | R P 613
S5 | S4
S8 | S9
BRC 36 | E P 596
1919

CHAINS	
	Cor. stands in cultivated field.
	Land, rolling and broken bench.
	Soil, clay loam.
	Undergrowth, scattering sagebrush and shadscale on portion of mile.
	No timber.

CHAINS	
	From the re-established cor. of secs. 3, 4, 9 and10 N. 89° 59' W., on true line bet. secs. 4 and 9, and bet. allotment No. 337 and allotment No. 332.
	Over rolling cultivated land.
20.04	Proportionate point.
	Set an iron post, 3 ft. long, 1 in. diam., 26 ins. in the ground for E. 1/16 sec. cor., and SW. cor. of allotment No. 337 of Notchoroop, and SE. cor. of allotment No. 335 of Jennie Tom, and on N. bdy. of allotment No. 332 of Harry Tom, with brass cap marked

J T 335 | N 337
S 4
E 1/16
S 9
H T 332
1919

CHAINS	
	Cor. stands in cultivated field.
	Thence bet. allotment No. 335 and allotment No. 332.
40.08	Proportionate point.
	Set an iron post, 3 ft. long, 1 in. diam., 26 ins. in the ground for ¼ sec. cor., and SW. cor. of allotment No. 335 of Jennie Tom; NW. cor. of allotment No. 332 of Harry Tom; NE. cor. of allotment No. 465 of Hull Ioka, and SE. cor. of allotment No. 613 of Rabbit Perank, with brass cap marked

R P 613 | J T 335
¼ S 4 / S 9
H I 465 | H T 332
1919

CHAINS	
	Cor. stands on S. side of roadway bearing E. and W.
	Thence bet. allotment No. 613 and allotment No. 465.
60.12	Proportionate point.
	Set an iron post, 3 ft. long, 1 in. diam., 26 ins. in the ground for W. 1/16 sec. cor., and NW. cor. of allotment No. 465 of Hull Ioka and NE. cor. of allotment No. 596 of Earl Patterson, and on S. bdy. of allotment No. 613 of Rabbit Perank, with brass cap marked

R P 613
S 4
W 1/16 / S 9
E P 596 | H I 465
1919

CHAINS	
	Cor. stands on S. side of roadway bearing E. and W.
	Thence bet. allotment No. 613 and allotment No. 596.
79.00	Road, brs. N. and S.
80.16	The re-established cor. of secs. 4, 5, 8 and 9.
	Land, gently rolling.
	Soil, clay loam
	Land is under cultivation, crops of hay and grain being produced.
	No timber.

CHAINS

N. 0° 23' W., on true line bet. secs. 4 and 5, and bet. allotment No. 613 and allotment No. 636.

Over rolling cultivated land.

19.70½ Proportionate point.

Set an iron post, 3 ft. long, 1 in. diam., 26 ins. in the ground for S. 1/16 sec. cor., and NW. cor. of allotment No. 613 of Rabbit Perank, and SW. cor. of allotment No. 614 of Bede Perank, and on E. bdy. of allotment No. 636 of Tim John, with brass cap marked

B P
S1/16 614
TJ
S5 | S4
636 R P
613
1919

Cor. stands on cultivated land.

Thence bet. allotment No. 636 and allotment No. 614.

20.07 Fall 104 lks. W. of post, 2 ins. sq., 3 ft. long, set by Indian Agent for cor. of allotment 614 and 613.

39.41 Proportionate point.

Set an iron post, 3 ft. long, 1 in. diam., 26 ins. in the ground for ¼ sec. cor., and NW. cor. of allotment No. 614 of Bede Perank, and NE. cor. of allotment No. 636 of Tim John, with brass cap marked

¼
S5 | S4
T J B P
636 614
1919

Cor. stands on cultivated land.

59.11½ Proportionate point.

Set an iron post, 3 ft. long, 1 in. diam., 26 ins. in the ground for N. 1/16 sec. cor., with brass cap marked

N1/16
S 5 | S 4
1919

Raise a mound of stone, 2 ft. base, 1½ ft. high W. of cor.

CHAINS	
	Cor. stands on W. side of small ditch, at foot of bench, bearing E. and W.
	Ascend bench, leaving cultivated land, and entering a scattering growth of sagebrush and shadscale.
71.00.	Top of bench, 145 ft. above foot, brs. E. and W., thence over rolling top.
79.54.	The cor. of secs. 4, 5, 32 and 33 on N. bdy. of Tp., heretofore described.
	Land, rolling and broken slopes.
	Soil, clay loam.
	Undergrowth, scattering sagebrush and shadscale on N. ½ mile, and on S. portion the land is cultivated.
	No timber.

	From the cor. of secs. 5, 6, 31 and 32 on S. bdy. of Tp., heretofore described.
	N. 0° 24' E., on true line bet. secs. 31 and 32.
79.92.	Proportionate point for cor. of secs. 29, 30, 31 and 32.
	Cors. were not set there being no allotments located in secs. 29, 30, 31 and 32.

	From the re-established cor. of secs. 28, 29, 32 and 33
	S. 89° 25' W., on true line bet. secs. 29 and 32.
79.22	Re-established point for cor. of secs. 29, 30, 31 and 32.
	No cors. were restored along this line, there being no allotments located in sec. 29 or sec. 32.

	S. 89° 44' W., on true line bet. secs. 30 and 31.
78.55	The cor. of secs. 25, 30, 31 and 36, on W. bdy. of Tp., which is an iron post, 3 ins. diam., extending 12 ins. out of the ground, and marked and witnessed as described by the surveyor general.

CHAINS	
	Cors. are not restored along this line, there being allotments located in sec. 30 or 31.
	From re-established point for cor. of secs. 29, 30, 31 and 32.
	N. 0° 16' E., on true line bet. secs. 29 and 30.
79.92	Proportionate point.
	Set an iron post, 3 ft. long, 2 ins. diam., 24 ins. in the ground for cor. of secs. 19, 20, 29 and 30, with brass cap marked
	T3S | R3W S19 | S20 S30 | S29 1919
	Raise a mound of stone, 2 ft. base, 1½ ft. high W. of cor.
	There being no allotments located in secs. 29 and 30, the cors. were not restored along this line.
	From re-established cor. of secs. 20, 21, 28 and 29.
	S. 89° 17' W., on true line bet. secs. 20 and 29, and along S. bdy. of allotment No. 533.
	Over rolling land, through scattering undergrowth of shadscale and greasewood.
14.25	Canal, 15 lks. wide, 2 ft. deep, course SE.
19.95¾	Proportionate point.
	Set an iron post, 3 ft. long, 1 in. diam., 26 ins. in the ground for E. 1/16 sec. cor., and SW. cor. of allotment No. 533 of John L. Sullivan, with brass cap marked
	JLS 533 S20 E1/16 S29 1919

CHAINS	
	Raise a mound of stone, 2 ft. base, 1½ ft. high N. of cor.
39.91½	Proportionate point.
	Set an iron post, 3 ft. long, 1 in. diam., 26 ins. in the ground for ¼ sec. cor., with brass cap marked
	¼ S 20 / S 29
	1919
	Raise a moundof stone, 2 ft. base, 1½ ft. high N. of cor.
59.87½	Proportionate point.
	Set an iron post, 3 ft. long, 1 in. diam., 26 ins. in the ground for W. 1/16 sec. cor., with brass cap marked
	W 1/16 S 20 / S 29
	1919
	Raise a mound of stone, 2 ft. base, 1½ ft. high N. of cor.
79.83	The re-established cor. of secs. 19, 20, 29 and 30.
	Land, gently rolling.
	Soil, hard clay loam.
	Undergrowth, scattering shadscale and greasewood.
	No timber.

	S. 89° 34' W., on true line bet. secs. 19 and 30.
79.05	The cor. of secs. 19, 24, 25, and 30 on W. bdy. of Tp., which is an iron post, 3 ins. diam., 3 ft. long, set 24 ins. in the ground, and marked and witnessed as described by the surveyor general.
	No cors. were restored along this line, there being no allotments located in sec. 19 or 30.

CHAINS	
	From re-established cor. of secs. 19, 20, 29 and 30.
	N. 0° 05' W., on true line bet. secs. 19 and 20.
	Over rolling land, through scattering growth of shad-scale and greasewood.
4.25	Wash, .25 lks. wide, 3 ft. deep, course NE.; ascend spur.
7.00	Point of rocky spur, 40 ft. high, slopes E.; descend.
8.00	Foot of spur, brs. E. and W.; thence over rolling land.
14.00	Foot of spur, brs. E. and W.; ascend.
19.98	Proportionate point.
	Set an iron post, 3 ft. long, 1 in. diam., 26 ins. in the ground for S. 1/16 sec. cor., with brass cap marked
	S1/16 S19 | S20 1919
	Raise a mound of stone, 2 ft. base, 1½ ft. high W. of cor.
	Cor. stands on spur, 80 ft. high, projects E.; descend.
26.00	Foot of spur, brs. E. and W.; thence over rolling land.
39.96	Proportionate point.
	Set an iron post, 3 ft. long, 1 in. diam., 26 ins. in the ground for ¼ sec. cor., with brass cap marked
	¼ S19 | S20 1919
	Raise a mound of stone, 2 ft. base, 1½ ft. high W. of cor.
50.00	Foot of spur, brs. E. and W.; ascend.
56.00	Top of spur, 20 ft. high, projects E.; descend.
59.95	Proportionate point.
	Set an iron post, 3 ft. long, 1 in. diam., 26 ins. in the ground for N. 1/16 sec. cor., with brass cap marked
	N1/16 S19 | S20 1919

CHAINS	
	Raise a mound of stone, 2 ft. base, 1½ ft. high W. of cor.
62.00	Foot of spur, brs. E. and W.; thence over rolling land.
79.92	Proportionate point.
	Set an iron post, 3 ft. long, 2 ins. diam., 24 ins. in the ground for cor. of secs. 17, 18, 19 and 20, with brass cap marked

T3S | R3W
S18 | S17
S19 | S20

1919

Raise a mound of stone, 2 ft. base, 1½ ft. high W. of cor.

Land, rolling and broken clay hills.

Undergrowth, scattering shadscale and greasewood.

No timber.

From re-established cor. of secs. 16, 17, 20 and 21.

S. 88° 57' W., on true line bet. secs. 17 and 20, and along N. bdy. of allotment No. 533.

Over rolling land, along roadway bearing E. and W.; Land cultivated to the N. and S. of road.

2.00	Wash, 150 lks. wide, 20 ft. deep, course SE.
19.98¼	Proportionate point.
	Set an iron post, 3 ft. long, 1 in. diam., 26 ins. in the ground for E. 1/16 sec. cor., and NW. cor. of allotment No. 533 of John L. Sullivan, with brass cap marked

E1/16 S 17
S 20 | JLS
533

1919

Cor. stands on N. side of roadway bearing E. and W.; cultivated land to the S. and N. of road.

39.96½	Proportionate point.

CHAINS	
	Set an iron post, 3 ft. long, 1 in. diam., 26 ins. in the ground for $\frac{1}{4}$ sec. cor., with brass cap marked
	$\frac{1}{4}$ $\frac{S\ 17}{S\ 20}$
	1919
	Cor. stands on S. side of roadway, bearing E. and W.
	Leave cultivated land and enter scattering growth of shadscale and greasewood.
59.94¾	Proportionate point.
	Set an iron post, 3 ft. long, 1 in. diam., 26 ins. in the ground for W. 1/16 sec. cor., with brass cap marked
	W 1/16 $\frac{S\ 17}{S\ 20}$
	1919
	Raise a mound of stone, 2 ft. base, 1½ ft. high N. of cor.
74.00	Wash, 30 lks. wide, 2 ft. deep, course SE.
79.93	The re-established cor. of secs. 17, 18, 19 and 20.
	Land, rolling.
	Soil, hard dry clay loam.
	Undergrowth, scattering shadscale and greasewood on W. portion of mile; land is cultivated on E. portion.
	No timber.
	S. 88° 34' W., on true line bet. secs. 18 and 19.
79.10	The cor. of secs. 13, 18, 19 and 24 on W. bdy. of Tp., which is an iron post, 3 ins. diam., 3 ft. long, set 24 ins. in the ground and marked and witnessed as described by the surveyor general.
	Cors. are not restored along this line there being no allotments located in sec. 18 or sec. 19.

CHAINS	
	From re-established cor. of secs. 17, 18, 19 and 20.
	N. 0° 16' W., on true line bet. secs. 17 and 18.
79.92	Proportionate point.
	Set an iron post, 3 ft. long, 2 ins. diam., 26 ins. in the ground for cor. of secs. 7, 8, 17 and 18, with brass cap marked
	T3S | R3W S 7 | S 8 S18 | S17 1919
	Raise a mound of stone, 2 ft. base, 1½ ft. high W. of cor.
	Cors. were not restored along this line, there being no allotments located in sec. 17 or sec. 18.

	From re-established cor. of secs. 8, 9, 16 and 17.
	S. 88° 32' W., on true line bet. secs. 8 and 17.
	Over rolling cultivated land.
20.01	Proportionate point.
	Set an iron post, 3 ft. long, 1 in. diam., 26 ins. in the ground for E. 1/16 sec. cor., with brass cap marked
	E 1/16 S 8 / S 17 1919
	Cor. stands on cultivated land.
39.50	Wash, 75 lks. wide, 6 ft. deep, course S.15° E.
40.02	Proportionate point.
	Set an iron post, 3 ft. long, 1 in. diam., 26 ins. in the ground for ¼ sec. cor., with brass cap marked
	¼ S 8 / S 17 1919
	Cor. stands on cultivated land.
60.03	Proportionate point.

CHAINS	
	Set an iron post, 3 ft. long, 1 in. diam., 26 ins. in the ground for W. 1/16 sec. cor., with brass cap marked
	W 1/16 S 8 / S 17
	1919
	Cor. stands on cultivated land.
80.04	The re-established cor. of secs. 7, 8, 17 and 18.
	Land, rolling.
	Soil, hard clay loam.
	Land is under cultivation, grain and hay being produced.
	No timber.

	S. 87° 37' W., on true line bet. secs. 7 and 18.
78.88	The cor. of secs. 7, 12, 13 and 18, on W. bdy. of Tp., which is an iron post, 3 ft. long, 3 ins. diam., set 24 ins. in the ground, and marked and witnessed as described by the surveyor general.
	No cors. were restored along this line, there being no allotments loacted in sec. 7 or sec. 18.

	From re-established cor. of secs. 7, 8, 17 and 18.
	N. 0° 36' W., on true line bet. secs. 7 and 8.
	Over rolling land, through a scattering growth of shadscale and greasewood.
6.00	Wash, 25 lks. wide, 4 ft. deep, course S. 70°E.
10.00	Foot of bench, brs. E. and W., ascend.
15.00	Top of bench, 80 ft. high, brs. E. and W.; thence over rolling top.
19.98	Proportionate point.
	Set an iron post, 3 ft. long, 1 in. diam., 26 ins. in the ground for S. 1/16 sec. cor., with brass cap marked

CHAINS	
	S 1/16 S 7 | S 8 1919
	Raise a mound of stone, 2 ft. base, 1½ ft. high W. of cor.
23.00	Head of ravine, course E.
39.00	Edge of bench, brs. E. and W.; descend.
39.96	Proportionate point.
	Set an iron post, 3 ft. long, 1 in. diam., 26 ins. in the ground for ¼ sec. cor., with brass cap marked
	¼ S 7 | S 8 1919
	Raise a mound of stone, 2 ft. base, 1½ ft. high W. of cor.
41.30	Ravine, 30 ft. deep, course E.; ascend.
42.50	Top of rocky spur, 30 ft. high, projects E.; descend.
45.00	Foot of spur, brs. E. and W.; thence over rolling land.
46.30	Wash, 20 lks. wide, 2 ft. deep, course E.
55.00	Wash, 1 ch. wide, 6 ft. deep, course SE.
59.94	Proportionate point.
	Set an iron post, 3 ft. long, 1 in. diam., 26 ins. in the ground for N. 1/16 sec. cor., with brass cap marked
	N 1/16 S 7 | S 8 1919
	Raise a mound of stone, 2 ft. base, 1½ ft. high W. of cor.
66.00	Foot of clay spur, brs. E. and W.; ascend.
71.00	Spur, 65 ft. high, projects E.; descend.
75.00	Ravine, 65 ft. deep, course E.; ascend.
78.00	Top of bench, 65 ft. high, brs. E. and W.; thence over rolling top.
79.92	Proportionate point.

CHAINS	
	Set an iron post, 3 ft. long, 2 ins. diam., 24 ins. in the ground for cor. of secs. 5, 6, 7 and 8, with brass cap marked
	T3S | R3W S 6 | S 5 S 7 | S 8 1919
	Raise a mound of stone, 2 ft. base, 1½ ft. high W. of cor.
	Land, rolling and broken bench.
	Soil, hard clay loam.
	Undergrowth, scattering shadscale and greasewood.
	No timber.
	From re-established cor. of secs. 4, 5, 8 and 9.
	S. 88° 37' W., on true line bet. secs. 5 and 8, and bet. allotment No. 636 and allotment No. 36.
	Over rolling land, through scattering growth of shadscale and greasewood.
20.02	Proportionate point.
	Set an iron post, 3 ft. long, 1 in. diam., 26 ins. in the ground for E. 1/16 sec. cor., and SW. cor. of allotment No. 636 of Tim John, and on N. bdy. of allotment No. 36 of Bob Red Cap, with brass cap marked
	T J 636 S 5 W1/16 S 8 BRC 36 1919
	Raise a mound of stone, 2 ft. base, 1½ ft. high N. of cor.
	Thence along N. bdy. of allotment No. 36.
25.40	Canal, 20 lks. wide, 3 ft. deep, course S.
40.04	Proportionate point.
	Set an iron post, 3 ft. long, 1 in. diam., 26 ins. in

CHAINS	
	the ground for ¼ sec. cor., and for NW. cor. of allotment No. 36 of Bob Red Cap, with brass cap marked
	¼ S 5 / S 8 | BRC 36 | 1919
	Raise a mound of stone, 2 ft. base, 1½ ft. high N. of cor.
46.70	Wash, 50 lks. wide, 3 ft. deep, course S.; ascend.
50.00	Top of low bench, 20 ft. high, brs. N. and SW.; thence over rolling top.
60.06	Proportionate point.
	Set an iron post, 3 ft. long, 1 in. diam., 26 ins. in the ground for W. 1/16 sec. cor., with brass cap marked
	W 1/16 S 5 / S 8 | 1919
	Raise a mound of stone, 2 ft. base, 1½ ft. high N. of cor.
67.00	Top of ravine, brs. N. and S.; descend.
69.50	Ravine, 20 ft. deep, course S.; ascend.
72.00	Top of ravine, brs. N. and S.; thence over rolling land.
80.08	The re-established cor. of secs. 5, 6, 7 and 8.
	Land, rolling.
	Soil, hard dry clay loam.
	Undergrowth, scattering shadscale and greasewood.
	No timber.
	N. 89° 46' W., on true line bet. secs. 6 and 7.
78.68	The cor. of secs. 6 and 7, on W. bdy. of Tp., which is an iron post, 3 ft. long, 3 ins. diam., set 24 ins. in the ground and marked and witnessed as described by the surveyor general.
	Cors. were not restored along this line, there being no allotments located in sec. 6 or sec. 7.

CHAINS	
	From re-established cor. of secs. 5, 6, 7 and 8.
	N. 0° 26' W., on true line bet. secs. 5 and 6.
	Over rolling land, through a scattering growth of shad-scale and greasewood.
19.98	Proportionate point.
	Set an iron post, 3 ft. long, 1 in. diam., 26 ins. in the ground for S. 1/16 sec. cor., with brass cap marked
	S 1/16 S 6 | S 5 1919
	Raise a mound of stone, 2 ft. base, 1½ ft. high W. of cor.
39.96	Proportionate point.
	Set an iron post, 3 ft. long, 1 in. diam., 26 ins. in the ground for ¼ sec. cor., with brass cap marked
	¼ S 6 | S 5 1919
	Raise a mound of stone, 2 ft. base, 1½ ft. high W. of cor.
	Cor. stands at foot of bench, brs. E. and W.; ascend.
42.09	Fall 10 lks. W. of a sandstone, 12 x 8 x 4 ins., marked ¼ on W. face and with a cross on top. This cor. was set by private surveyors.
45.50	Top of bench, 30 ft. high, brs. E. and W.; thence over rolling top.
47.80	Wash, 20 lks. wide, 2 ft. deep, course SE.
59.94	Proportionate point.
	Set an iron post, 3 ft. long, 1 in. diam., 26 ins. in the ground for N. 1/16 sec. cor., with brass cap marked
	N 1/16 S 6 | S 5 1919
	Raise a mound of stone, 2 ft. base, 1½ ft. high W. of cor.
	Ascend over S. slope of bench, brs. E. and W.
73.00	Top of rolling bench, 110 ft. high, brs. E. and W. thence descend gradually over rolling land.

CHAINS

80.99 The cor. of secs. 5, 6, 31 and 32 on N. bdy. of Tp., heretofore described.

Land, rolling and broken benches.

Soil, hard clay loam.

Undergrowth, scattering shadscale and greasewood.

No timber.

Re-establishment of the survey of the E. and W. 1/16 and ¼ sec. lines, T. 3 S., R. 3 W., executed by D. G. Major, D.S., in 1882, and re-establishment of Indian allotments.

Method and Order of Procedure.

Complete retracements are made of the E. and W. 1/16 and ¼ sec. lines of the secs. in which Indian allotments are located, and the SW. and NW. 1/16 sec. cors. and S.C. 1/16 sec. cor. of sec. 28; the C. ¼ sec. cor. of sec. 9, and the SE. 1/16 sec. cor. of sec. 12 are the only cors. found.

The SE. 1/16 sec. cor., sec. 28 is restored by proportionate measurement, based upon the S.C. 1/16 sec. cor. sec. 28, and the re-established S. 1/16 sec. cor. bet. secs. 27 and 28 as control points.

The N.C. 1/16 and NE. 1/16 sec. cors., sec. 28 are restored by proportionate measurement, based upon the NW. 1/16 sec. cor., sec. 28 and the N. 1/16 sec. cor., bet. secs. 27 and 28, as control points.

The E.C. 1/16 and W.C. 1/16 sec. cors., sec. 9 are restored by proportionate measurement, based upon the C. ¼ sec. cor. sec. 9, and the ¼ sec. cor. bet. secs. 9 and 10, and the ¼ sec. cor. bet. secs. 8 and 9, as control points.

The S.C. 1/16 and SW. 1/16 sec. cors., sec. 12, are restored by proportionate measurement, based upon the SE. 1/16 sec. cor., sec. 12, and the re-established S. 1/16 sec. cor. bet. secs. 11 and 12, as control points.

CHAINS

The remaining missing interior 1/16 sec. cor., and C. ¼ sec. cors. are restored by proportionate measurement, based upon the re-established cors. on the meridional sec. lines.

Dependent resurvey of

E. and W. 1/16 and ¼ sec. lines of sec. 25.

From re-established S. 1/16 sec. cor. bet. secs. 25 and 30 on E. bdy. of Tp.

N. 89° 57' W., on true S. 1/16 sec. line, sec. 25, and along S. bdy. of allotment No. 127.

Over rolling land, through scattering growth of shadscale and greasewood.

19.82 Fall 38 lks. N. of a sandstone, 12 x 12 x 4 ins., lying loose on the ground and marked ¼ on one face. This cor has evidently been moved, and I was unable to find any evidence of its original position.

20.13 Proportionate point.

Set an iron post, 3 ft. long, 1 in. diam., 26 ins. in the ground for SE. 1/16 sec. cor., and SW. cor. of allotment No. 127 of Winnie Utt, and SE. cor. of allotment No. 129 of Christine Utt, with brass cap marked

C U | W U
129 | 127
SE 1/16 S 25

1919

Dig pits, 18 x 18 x 12 ins., E. and W. of post, 3 ft. dist.

Thence along S. bdy. of allotment No. 129.

40.26 Proportionate point.

Set an iron post, 3 ft. long, 1 in. diam., 26 ins. in the ground for S.C. 1/16 sec. cor., and SW. cor. of allotment No. 129 of Christine Utt, and SE. cor. of allotment No. 505 of Tim Wash, with brass cap marked

CHAINS	
	T W | C U 505 c 129 —S1/16 | S25— c 1919
	Dig pits, 18 x 18 x 12 ins., E. and W. of post, 3 ft. dist.
	Thence along S. bdy. of allotment No. 505.
60.39	Proportionate point.
	Set an iron post, 3 ft. long, 1 in. diam., 26 ins. in the ground for S.W. 1/16 sec. cor., and SW. cor. of allotment No. 505 of Tim Wash, and on E. bdy. of allotment No. 99 of Mamie, with brass cap marked
	M | T W 505 SW1/16S25— 99 | 1919
	Dig pits, 18 x 18 x 12 ins., E. and W. of post, 3 ft, dist.
	Thence through allotment No. 99.
80.52	The re-established S. 1/16 sec. cor., bet. secs. 25 and 26.
	Land, rolling.
	Soil, hard clay loam.
	Undergrowth, scattering shadscale and greasewood.
	No timber.
	From re-established ¼ sec. cor., bet. secs. 25 and 30, on E. bdy. of Tp.
	S. 89° 59' W., on true E. and W. ¼ sec. line, sec. 25, and through allotment No. 127.
	Over rolling plowed land.
0.70.	Fence, brs. N. and S.
20.09.	Proportionate point.
	Set an iron post, 3 ft. long, 1 in. diam., 26 ins. in the ground for E. C. 1/16 sec. cor., and on W. bdy.

CHAINS	
	of allotment No 127 of Winnie Utt, and on E. bdy. of allotment No. 129 of Christine Utt, with brass cap marked
	CU | W U c E1/16 c S25 129 | 127 1919
	Cor. stands in cultivated field.
	Thence through allotment No. 129.
20.12	Wire fence, brs. N. and S.
40.18	Proportionate point.
	Set an iron post, 3 ft. long, 1 in. diam., 26 ins. in the ground for C. ¼ sec. cor., and on W. bdy. of allotment No. 129 of Christine, Utt, and on E. bdy. of allotment No. 505 of Tim Wash, with brass cap marked
	TW | CU C¼S25 505 | 129 1919
	Cor. stands in cultivated field.
	Thence through allotment No. 505.
60.27	Proportionate point.
	Set an iron post, 3 ft. long, 1 in. diam., 26 ins. in the ground for W.C. 1/16 sec. cor., and on W. bdy. of allotment No. 505 of Tim Wash, and on E. bdy. of allotment No. 99 of Mamie, with brass cap marked
	M | T W c W1/16 c S 25 99 | 505 1919
	Cor. stands in cultivated field.
	Thence through allotment No. 99.
60.40	Wire fence, brs. N. and S.
80.00	Wire fence, brs. N. and S.
80.36	The re-established ¼ sec. cor., bet. secs. 25 and 26.
	Land, rolling.
	Soil, hard clay loam.
	Land is under cultivation, grain being raised.
	No Timber.

CHAINS	
	From re-established N. 1/16 sec. cor., bet. secs. 25 and 30 on E. bdy. of Tp.
	S. 89° 58' W., on true N. 1/16 sec. line, sec. 25, and through allotment No. 127.
	Over gently rolling cultivated land.
0.60	Wire fence, brs. N. and S.
19.40	Wire fence, brs. N. and S.
20.05	Proportionate point.
	Set an iron post, 3 ft. long, 1 in. diam., 26 ins. in the ground for NE. 1/16 sec. cor., and on W. bdy. of allotment No. 127 of Winnie Utt, and on E. bdy. of allotment No. 129 of Christine Utt, with brass cap marked
	C U | W U NE1/16S25 129 | 127 1919
	Cor. stands in cultivated field.
	Thence through allotment No. 129
23.10	Wash, 150 lks. wide, 10 ft. deep, stream of muddy water in bottom, 15 lks. wide, 3 ins. deep, course S.60°E.
27.60	Recross wash, course NE., 15 lks.
30.40	Recross wash, course SE., 15 lks.
39.90	Fence, brs. N. and S.
40.10	Proportionate point.
	Set an iron post, 3 ft. long, 1 in. diam., 26 ins. in the ground for N.C. 1/16 sec. cor., and on W. bdy. of allotment No. 129 of Christine Utt, and on E. bdy. of allotment No. 505 of Tim Wash, with brass cap marked
	T W | C U N1/16 c S25 505 c | 129 1919
	Cor. stands in field on E. bank of canal, 10 lks. wide, 1½ ft. deep, course S., from the W.

CHAINS	
	Thence through allotment No. 505.
60.15	Proportionate point.
	Set an iron post, 3 ft. long, 1 in. diam., 26 ins. in the ground for NW. 1/16 sec. cor., and on W. bdy. of allotment No. 505 of Tim Wash, and on E. bdy. of allotment No. 99 of Mamie, with brass cap marked
	M | T W NW/16S25 99 | 505 1919
	Cor. stands in cultivated field.
	Thence through allotment No. 99.
60.30	Fence, brs. N. and S.
80.20	The re-established N. 1/16 sec. cor. bet. secs. 25 and 26
	Land, gently rolling.
	Soil, hard clay loam.
	Land is under cultivation, crops of grain being raised.
	No timber.

Dependent resurvey of

E. and W. 1/16 and ¼ sec. lines, sec. 24.

From re-established S. 1/16 sec. cor., bet. secs. 24 and 19 on E. bdy. of Tp

S. 89° 56' W., on true S. 1/16 sec. line, sec. 24, and bet. allotment No. 127 and allotment No. 7.

Over gently rolling cultivated land.

0.60	Fence, brs. N. and S.
19.20	Fence, brs. N. and S.
20.03	Proportionate point.
	True point for SE. 1/16 sec. cor. falls in canal, 15 lks wide, 2 ft. deep, course E.
	At point 9 lks. S. of true point for 1/16 sec. cor. on bank of canal.
	Set an iron post, 3 ft. long, 1 in. diam., 26 ins. in

CHAINS

the ground for witness cor. to SE. 1/16 sec. cor., and to SW. cor. of allotment No. 7 of Archusta; to NW. cor of allotment No. 127 of Winnie Utt; to NE. cor. of allotment No. 129 of Christine Utt, and to SE. cor. of allotment No. 214 of Mary Poker Jack, with brass cap marked

```
MPJ   |   A
214 WC    7
——SE1/16S24——
C U   |   W U
129   |   127
      1919
```

Thence from true point for SE. 1/16 sec. cor., bet. allotment No. 214 and allotment No. 129.

39.60 Canal, draining from the N. to the E.

39.77 Cor. of fence, brs. S. and W.

40.06 Proportionate point.

Set an iron post, 3 ft. long, 1 in. diam., 26 ins. in the ground for S.C. 1/16 sec. cor., and for SW. cor. of allotment No. 214 of Mary Poker Jack; NW. cor. of allotment No. 129 of Christine Utt; NE. cor. of allotment No. 505 of Tim Wash, and SE. cor. of allotment No. 497 of Jessie Ki Utes, with brass cap marked

```
JKU   |  MPJ
497   c  214
——S1/16||S24——
T W   c  C U
505   |  129
      1919
```

Cor. stands on cultivated land.

Thence bet. allotment No. 505 and allotment No. 497.

60.09 Proportionate point.

Set an iron post, 3 ft. long, 1 in. diam., 26 ins. in the ground for SW. 1/16 sec. cor., and SW. cor. of allotment No. 497 of Jessie Ki Utes and NW. cor. of allotment No. 505 of Tim Wash, and on E. bdy. of allotment No. 117 of Henry Modoc, with brass cap marked

```
HM    |  JKU
      |  497
SW1/16S24——
117   |  T W
      |  505
      1919
```

CHAINS	
	Cor. stands in cultivated field.
	Thence through allotment No. 117.
60.25	Fence, brs. N. and S.
80.12	The re-established S. 1/16 sec. cor., bet. secs. 23 and 24.
	Land, gently rolling.
	Soil, hard clay loam.
	Land is under cultivation.
	No timber.

	From re-established ¼ sec. cor. bet. secs. 19 and 24 on E. bdy. of Tp.
	S. 89° 54' W., on true E. and W. 1/4 sec. line, sec. 24, and bet. allotment No. 5 and allotment No. 7.
	Over gently rolling land, along roadway, bearing E. and W.; land to the N. and S. of road is under cultivation
20.04½	Proportionate point.
	Set an iron post, 3 ft. long, 1 in. diam., 26 ins. in the ground for E.C. 1/16 sec. cor., and NW. cor. of allotment No. 7 of Archusta and NE. cor. of allotment No. 214 of Mary Poker Jack, and on S. Bdy. of allotment No. 5 of Tahgatah, with brass cap marked

T 5
—c E 1/16 c—
S 24
MPJ | A
214 | 7
1919

	Cor. stands in roadway, bearing E. and W.
	Thence bet. allotment No. 5 and allotment No. 214.
40.09	Proportionate point.
	Set an iron post, 3 ft. long, 1 in. diam., 26 ins. in the ground for C. ¼ sec. cor., and SW. cor. of allotment No. 5 of Tahgatah, and NW. cor. of allotment No. 214 of Mary Poker Jack, and on E. bdy. of allotment No. 497 of Jessie Ki Utes, with brass cap marked

CHAINS

JKU | T 5
C¼S24
497 | MPJ
214
1919

Cor. stands in roadway bearing E. and W.

Thence through allotment No. 497.

60.13½ Proportionate point.

Set an iron post, 3 ft. long, 1 in. diam., 26 ins. in the ground for W.C. 1/16 sec. cor., and on W. bdy. of allotment No. 497 of Jessie Ki Utes and on E. bdy. of allotment No. 117 of Henry Modoc, with brass cap marked

HM | JKU
c W 1/16 c
S | 24
117 | 497
1919

Cor. stands in roadway bearing E. and W.

Thence through allotment No. 117.

80.18 The re-established point for ¼ sec. cor. bet. secs. 23 and 24.

Land, gently rolling.

Soil, hard clay loam.

Land is under cultivation, hay and grain being produced.

No timber.

From re-established N. 1/16 sec. cor., bet. secs. 19 and 24 on E. bdy. of Tp.

S. 89° 54' W., on true N. 1/16 sec. line, sec. 24, and bet. allotment No. 3 and allotment No. 5.

Over rolling cultivated land.

0.62 Wire fence, brs. N. and S.

20.07 Proportionate point.

Set an iron post, 3 ft. long, 1 in. diam., 26 ins. in the ground for NE. 1/16 sec. cor., and SW. cor. of allotment No. 3 of Mary Arrive; and SE. cor. of allot-

CHAINS	
	ment No. 6 of Alice Tahgatah, and on N. bdy. of allotment No. 5 of Tahgatah, with brass cap marked A T 6 | M A 3 NE 1/16 S 24 T 5 1919 Cor. stands in cultivated field. Thence bet. allotment No. 5 and allotment No. 6.
20.50	Fence, brs. N. and S.
40.00	Fence, brs, N. and S.
40.14	Proportionate point. Set an iron post, 3 ft. long, 1 in. diam., 26 ins. in the ground for N.C. 1/16 sec. cor., and SW. cor. of allotment No. 6 of Alice Tahgatah, and NW. cor. of allotment No. 5 of Tahgatah, and on E. bdy. of allotment No. 497 of Jessie Ki Utes, with brass cap marked JKU | AT 6 N 1/16 | S 24 497 | T 5 1919 Cor. stands in cultivated field. Thence through allotment No. 497.
41.90	Canal, 15 lks. wide, 2 ft. deep, course S. 30° E.
60.21	Proportionate point. Set an iron post, 3 ft. long, 1 in. diam., 26 ins. in the ground for NW. 1/16 sec. cor., and on W. bdy. of allotment No. 497 of Jessie Ki Utes, and on E. bdy. of allotment No. 117 of Henry Modoc, with brass cap marked HM | JKU NW 1/16 S 24 117 | 497 1919 Cor. stands in cultivated field. Thence through allotment No. 117.

DEPENDENT RESURVEY OF 1/16 AND ¼ SEC. LINES, T. 3 S., [illegible]
AND
RE-ESTABLISHMENT OF INDIAN ALLOTMENTS.

CHAINS	
20.38	The re-established N. 1/16 sec. cor., bet. secs. 23 and 24.
	Land, gently rolling.
	Soil, hard clay loam.
	Land is under cultivation, hay and grain being produced.
	No timber.

Dependent resurvey of

E. and W. 1/16 and ¼ sec. lines, sec. 13.

From re-established S. 1/16 sec. cor., bet. secs. 13 and 18 on E. bdy. of Tp.,

S. 89° 53' W., on true S. 1/16 sec. line, sec. 13, and along S. bdy. of allotment No. 79.

Over rolling land, through a scattering growth of shadscale and greasewood.

20.07½ Proportionate point.

Set an iron post, 3 ft. long, 1 in. diam., 26 ins. in the ground for SE. 1/16 sec. cor., and on S. bdy. of allotment No. 79 of Sattickie and Malissa Sattickie, wife, with brass cap marked

SMS 79

SE 1/16 S13

1919

Dig pits, 18 x 18 x 18 ins. E. and W. of post, 3 ft. dist.

40.14½ Proportionate point.

Set an iron post, 3 ft. long, 1 in. diam., 26 ins. in the ground for S.C. 1/16 sec. cor., and NE. cor. of allotment No. 497 of Jessie Ki Utes, and on S. bdy. of allotment No. 79 of Sattickie and Malissa Sattickie wife, with brass cap marked

SMS 79

—S 1/16 S13—

JFU
497

CHAINS	
	Dig pits, 18 x 18 x 12 ins., E. and W. of post, 3 ft. dist.
	Thence bet. allotment No 79 and allotment No. 497.
60.21¾	Proportionate point.
	Set an iron post, 3 ft. long, 1 in. diam., 26 ins. in the ground for SW. 1/16 sec. cor., and SW. cor. of allotment No. 79 of Sattickie and Malissa Sattickie, wife, and NW. cor. of allotment No. 497 of Jessie Ki Utes, and on E. bdy. of allotment No. 384 of George Washington, with brass cap marked
	G W | SMS 79 SW 1/16 S 13 384 | JKU 497 1919
	Dig pits, 18 x 18 x 12 ins., E. and W. of post, 3 ft. dist.
	Thence through allotment No. 384.
80.29	The re-established S. 1/16 sec. cor., bet. secs. 13 and 14.
	Land, rolling.
	Soil, hard clay loam.
	Undergrowth, scattering shadscale and greasewood.
	No timber.

	From re-established ¼ sec. cor., bet. secs. 13 and 18 on E. bdy. of Tp.,
	S. 89° 52' W., on true E. and W. ¼ sec. line, sec. 13, and through allotment No. 79.
	Over rolling cultivated land.
14.00	Leave cultivated land, entering dense willow and bull berry brush, brs. N. and SE.
15.00	Slough, 150 lks. wide, 4 ft. deep, drains S.70°E.
20.03	Proportionate point.
	Set an iron post, 3 ft. long, 1 in. diam., 26 ins. in the ground for E.C. 1/16 sec. cor., and in allotment

CHAINS	
	No. 79 of Sattickie and Malissa Sattickie, with brass cap marked c E1/16 c S 13 1919
	Raise a mound of stone, 2 ft. base, 1½ ft. high N. of cor.
	Cor. stands on small rocky knoll, 10 ft. high and 2 chs. wide.
32.00	Leave willow and bull berry brush, entering cultivated land, brs. NW. and SE.
40.06	Proportionate point.
	Set an iron post, 3 ft. long, 1 in. diam., 26 ins. in the ground for C.¼ sec. cor., and in allotment No.79 of Sattickie and Malissa Sattickie, wife, with brass cap marked C¼S13 1919
	Cor. stands on cultivated land.
60.09	Proportionate point.
	Set an iron post, 3 ft. long, 1 in. diam., 26 ins. in the ground for W. C. 1/16 sec. cor., and NE. cor. of allotment No. 384 of George Washington, and SE. cor. of allotment No. 200 of Toputchees and Conevseic, wife, and on W. bdy. of allotment No. 79 of Sattickie and Malissa Sattickie, wife, with brass cap marked T C 200 | SMS c W1/16 c S 13 G W 384 | 79 1919
	Cor. stands in cultivated field.
	Thence bet. allotment No. 200 and allotment No. 384.
80.12	The re-established ¼ sec. cor. bet. secs. 13 and 14.
	Land, gently rolling.
	Soil, clay loam.
	Undergrowth, dense willow and bull berry brush on portion

CHAINS	
	of mile, and E. and W. portion of mile is under cultivation.
	No timber.

	From re-established N. 1/16 sec. cor., bet. secs. 13 and 18 on E. bdy. of Tp.
	S. 89° 50' W., on true N. 1/16 sec. line, sec. 13, and bet. allotment No. 108 and allotment No. 79.
	Over rolling land, through dense growth of willow and bull berry brush.
5.00	Lake Fork creek, stream of clear water, 1 chn. wide, 2 ft. deep, course SE.
20.00¼	Proportionate point.
	Set an iron post, 3 ft. long, 1 in. diam., 26 ins. in the ground for NE. 1/16 sec. cor., and SW. cor. of allotment No. 108 of Albert Cespooch and Lou Peta Cespooch, wife, and cor. of allotment No. 79 of Sattickie and Malissa Sattickie, wife, with brass cap marked
	AC LPC 108 SMS NE1/16S13 79 1919
	Raise a mound of stone, 2 ft. base, 1½ ft. high N. of cor.
	Thence through allotment No. 79.
40.00½	Proportionate point.
	Set an iron post, 3 ft. long, 1 in. diam., 26 ins. in the ground for N.C. 1/16 sec. cor., and in allotment No. 79 of Sattickie and Malissa Sattickie, wife, with brass cap marked
	C N1/16 S13 C 1919
	Raise a mound of stone, 2 ft. base, 1½ ft. high N. of cor.

CHAINS	
40.10	Fence, brs. N. and S.
60.00¾	Proportionate point.
	Set an iron post, 3 ft. long, 1 in. diam., 24 ins. in the ground for NW. 1/16 sec. cor., and on W. bdy. of allotment No. 79 of Sattickie and Malissa Sattickie, wife, and on E. bdy. of allotment No. 200 of Toputchees and Conevseic, wife, with brass cap marked
	TC | SMS NW 1/16 S13 200 | 79 1919
	Raise a mound of stone, 2 ft. base, 1½ ft. high N. of cor.
	Cor. stands in fence line, bearing N. and S.
	Thence through allotment No. 200
70.00	Leave willow and bull berry brush, brs. NW. and SE.
80.01	The re-established N. 1/16 sec. cor., bet. secs. 13 and 14.
	Land, gently rolling.
	Soil, clay loam.
	Undergrowth, dense willow and bull berry brush on E. 70.00 chs.
	No timber.

Dependent resurvey of
E. and W. 1/16 and ¼ sec. lines, sec. 12.

From re-established S. 1/16 sec. cor. bet. secs. 7 and 12 on E. bdy. of Tp.

S. 88° 56' W., on true S. 1/16 sec. line, sec. 12, and along N. bdy. of allotment No. 550.

Over rolling land, through scattering growth of shad-scale and greasewood .

20.07 The old SE. 1/16 sec. cor., which is a sandstone, 18 x 9 x 3 ins., marked 1/16 on W. face.

CHAINS	
	Along side of stone.
	Set an iron post, 3 ft. long, 1 in. diam., 26 ins. in the ground for SE.1/16 sec. cor., and on N. bdy. of allotment No. 550 of Tommy Mowich, with brass cap marked
	SE1/16S12
	TM 550
	1919
	Raise a mound of stone, 2 ft. base, 1½ ft. high N. of cor.
	Thence
	S. 89° 46' W., on true line with continuous measurement, along N. bdy. of allotment No. 550; cultivated land to the S.
39.99	Proportionate point.
	Set an iron post, 3 ft. long, 1 in. diam., 26 ins. in the ground for S.C. 1/16 sec. cor., and NW. cor. of allotment No. 550 of Tommy Mowich, and NE. cor. of allotment No. 267 of Blair Peab, with brass cap marked
	S1/16 C | C S12
	BP 267 | TM 550
	1919
	Cor. stands in cultivated field.
	Thence along N. bdy. of allotment No. 267.
42.00	Enter dense willow and bull berry brush, brs. NW. and SE.
52.70	Lake Fork creek, stream of clear water, 1 chn. wide, 3 ft. deep, course SE.
59.00	Recross Lake Fork creek, course NE., 1 ch. wide
59.91	Proportionate point.
	Set an iron post, 3 ft. long, 1 in. diam., 26 ins. in the ground for SW. 1/16 sec. cor., and NW. cor. of allotment No. 267 of Blair Peab, and NE. cor. of allotment No. 200 of Toputchees and Conevseic, wife,

CHAINS	
	with brass cap marked SW 1/16 S 12 T C 200 | B P 267 1919
	Raise a mound of stone, 2 ft. base, 1½ ft. high N. of cor.
	Thence along N. bdy. of allotment No. 200.
61.70	Recross Lake Fork creek, course SE., 1 ch. wide
79.83	The re-established S. 1/16 sec. cor., bet. secs. 11 and 12.
	Land, gently rolling.
	Soil, clay loam.
	Undergrowth, scattering shadscale and greasewood on E. portion of mile, and dense willow and bull berry brush on W. portion.
	No timber.
	Dependent resurvey of E. and W. 1/16 and ¼ sec. lines, sec. 1.
	From re-established ¼ sec. cor., bet. secs. 1 and 6 on E. bdy. of Tp.
	S. 89° 49' W., on true E. and W. ¼ sec. line, sec. 1, and along S. bdy. of allotment No. 590 of Bessie Wyasket.
	Over gently rolling cultivated land.
19.99	Proportionate point.
	Set an iron post, 3 ft. long, 1 in. diam., 26 ins. in the ground for E.C. 1/16 sec. cor., and SW. cor. of allotment No. 590 of Bessie Wyasket and SE. cor. of allotment No. 587 of Powintz, with brass cap marked P 587 | B W 590 c E 1/16 S 1 c 1919

CHAINS	
	Cor. stands in cultivated field.
	Thence along S. bdy. of allotment No. 587.
32.00	Foot of bench, brs. S. 75°E., and W.; thence along foot of bench, leaving cultivated land, enter scattering growth of shadscale and sagebrush.
39.98	Proportionate point.
	Set an iron post, 3 ft. long, 1 in. diam., 26 ins. in the ground for C. ¼ sec. cor., and on S. bdy. of allotment No. 587 of Powintz, with brass cap marked P 587 C¼S 1 1919
	Raise a mound of stone, 2 ft. base, 1½ ft. high N. of cor.
56.00	Ascend bench, brs. N. 75° W., and E.
59.97	Proportionate point.
	Set an iron post, 3 ft. long, 1 in. diam., 26 ins. in the ground for W¼C. 1/16 sec. cor., and SW. cor. of allotment No. 587 of Powintz, and SE. cor. of allotment No. 585 of Sam Alhandra, with brass cap marked S A 585 | P 587 C W 1/16 C S 1 1919
	Raise a mound of stone, 2 ft. base, 1½ ft. high N. of cor.
	Thence along S. bdy. of allotment No. 585.
64.00	Top of bench, 80 ft. high, brs. N.75° W., and S.75°E., thence over rolling top.
76.00	Rim of bench, brs. N.60°W., and S. 60°E., descend.
79.96	The re-established ¼ sec. cor., bet. secs. 1 and 2.
	Land, rolling and broken bench.
	Soil, clay loam, on hardpan of clay and cobblestones.
	E. 32.00 chs. of mile is under cultivation, and on W. portion is a scattering growth of shadscale and sagebrush.
	No timber.

CHAINS	
	From re-established N. 1/16 sec. cor., bet. secs. 1 and 6 on E. bdy. of Tp.
	S. 89° 45' W., on true N. 1/16 sec. line, sec. 1, and bet. allotment No. 589 and allotment No. 590.
	Over gently rolling cultivated bench land.
20.02	Proportionate point...
	Set an iron post, 3 ft. long, 1 in. diam., 26 ins. in the ground for NE. 1/16 sec. cor., and SW. cor. of allotment No. 589 of Edna Wyasket; NW. cor. of allotment No. 590 of Bessie Wyasket; NE. cor. of allotment No. 587 of Powintz, and SE. cor. of allotment No. 588 of Peatoots, with brass cap marked
	P 588 | E W 589 NE 1/16 S 1 P 587 | B W 590 1919
	Cor. stands in cultivated field.
	Thence bet. allotment No. 588 and allotment No. 587.
40.04	Proportionate point.
	Set an iron post, 3 ft. long, 1 in. diam., 26 ins. in the ground for N.C. 1/16 sec. cor., and SW. cor. of allotment No. 588 of Peatoots and SE. cor. of allotment No. 586 of Paul Dutchman; and on N. bdy. of allotment No. 587 of Powintz, with brass cap marked
	P D 586 c | P c 588 N 1/16 S 1 P 587 1919
	Cor. stands in cultivated field.
	Thence bet. allotment No . 586 and allotment No. 587.
60.06	Proportionate point.
	Set an iron post, 3 ft. long, 1 in. diam., 26 ins. in the ground for NW. 1/16 sec. cor., and SW. cor. of allotment No. 586 of Paul Dutchman, and NW. cor. of allotment No. 587 of Powintz, and on E. bdy. of allot-

CHAINS	
	ment No. 585 of Sam Alhandra, with brass cap marked
	SA | P D 586 NW 1/16 S1 P 585 | 587 1919
	Cor. stands in cultivated field.
	Thence through allotment No. 585.
80.08	The re-established N. 1/16 sec. cor., bet. secs. 1 and 2
	Land, gently rolling bench.
	Soil, clay loam on hardpan of clay and cobblestone.
	Land is under cultivation, good crops of hay being produced.
	No timber.
	Dependent resurvey of E. and W. 1/16 and ¼ sec. lines, sec. 26.
	From S. 1/16 sec. cor., bet. secs. 25 and 26.
	S. 89° 40' W., on true S. 1/16 sec. line, sec. 26, and through allotment No. 251.
	Over rolling land, through scattering growth of shadscale and greasewood.
20.23¾	Proportionate point.
	Set an iron post, 3 ft. long, 1 in. diam., 26 ins. in the ground for SE. 1/16 sec. cor., and on W. bdy. of allotment No. 251 of Edgar, and on E. bdy. of allotment No. 250 of Pargege, with brass cap marked
	P | E SE 1/16 S26 250 | 251 1919
	Dig pits, 18 x 18 x 12 ins., E. and W. of post, 3 ft. dist.
	Thence through allotment No. 250.
20.65	Fence, brs. N. and S.
40.47½	Proportionate point.

CHAINS	
	Set an iron post, 3 ft. long, 1 in. diam., 26 ins. in the ground for S.C. 1/16 sec. cor., and SE. cor. of allotment No. 140 of Mountain Sheep, and on W. bdy. of allotment No. 250 of Pargege, with brass cap marked MS 140 | P —S 1/16 | S26 250 1919
	Dig pits, 18 x 18 x 12 ins., E. and W. of post, 3 ft. dist.
	Thence along S. bdy of allotment No. 140.
60.71¼	Proportionate point.
	Set an iron post, 3 ft. long, 1 in. diam., 26 ins. in the ground for SW. 1/16 sec. cor., and SW. cor. of allotment No. 140 of Mountain Sheep, and SE. cor. of allotment No. 519 of Daisy Mountain Sheep, with brass cap marked DMS 519 | MS 140 —SW 1/16 S26— 1919
	Dig pits, 18 x 18 x 12 ins., E. and W. of post, 3 ft. dist.
	Thence along S. bdy. of allotment No. 519.
80.95	The re-established S. 1/16 sec. cor., bet. secs. 26 and 27.
	Land, rolling.
	Soil, hard clay loam.
	Undergrowth, scattering shadscale and greasewood.
	No timber.
	From re-established ¼ sec. cor., bet. secs. 25 and 26.
	S. 89° 42' W., on true E. and W. ¼ sec. line, sec. 26, and through allotment No. 251.
	Over rolling cultivated land.
20.18¼	Proportionate point.

CHAINS

Set an iron post, 3 ft. long, 1 in. diam., 26 ins. in the ground for E.C. 1/16 sec. cor., and on W. bdy. of allotment No. 251 of Edgar, and on E. bdy. of allotment No. 250 of Pargege, with brass cap marked

P | E
C E1/16 C
S26
250 | 251
1919

Cor. falls in cultivated field.

Thence through allotment No. 250.

40.36½ Proportionate point.

Set an iron post, 3 ft. long, 1 in. diam., 26 ins. in the ground for C. ¼ sec. cor., and on W. bdy. of allotment No. 250 of Pargege, and on E. bdy. of allotment No. 140 of Mountain Sheep, with brass cap marked

M S | P
C¼S26
140 | 250
1919

Cor. stands in cultivated field.

Thence through allotment No. 140.

60.48 Fence, brs. N. and S.

60.54¾ Proportionate point.

Set an iron post, 3 ft. long, 1 in. diam., 26 ins. in the ground for W. C. 1/16 sec. cor., and on W. bdy. of allotment No. 140 of Mountain Sheep, and on E. bdy. of allotment No. 519 of Daisy Mountain Sheep, with brass cap marked

DMS | M S
C W1/16 C
S 26
519 | 140
1919

Cor. stands in cultivated field.

Thence through allotment No. 519

80.73 The re-established ¼ sec. cor. bet. secs. 26 and 27.

Land, rolling.

Soil, hard clay loam.

CHAINS	
	Land is under cultivation, good crops of hay and grain being produced.
	No timber.
	From re-established N. 1/16 sec. cor. bet. secs. 25 and 26.
	S. 89° 44' W., on true N. 1/16 sec. line, sec. 26, and through allotment No. 251.
	Over gently rolling cultivated land.
20.12	Proportionate point.
	Set an iron post, 3 ft. long, 1 in. diam., 26 ins. in the ground for NE. 1/16 sec. cor., and on W. bdy. of allotment No. 251 of Edgar, and on E. bdy. of allotment No. 250 of Pargege, with brass cap marked
	P | E NE 1/16 S26 250 | 251 1919
	Cor. stands in cultivated field.
	Thence through allotment No. 250.
40.24	Proportionate point.
	Set an iron post, 3 ft. long, 1 in. diam., 26 ins. in the ground for N.C. 1/16 sec. cor., and on W. bdy. of allotment No. 250 of Pargege, and on E. bdy. of allotment No. 140 of Mountain Sheep, with brass cap marked
	M S | P N 1/16 c | S26 c 140 | 250 1919
	Cor. stands in cultivated field.
	Thence through allotment No. 140
60.36	Proportionate point.
	Set an iron post, 3 ft. long, 1 in. diam., 26 ins. in the ground for NW. 1/16 sec. cor., and on W. bdy. of allotment No. 140 of Mountain Sheep, and on E. bdy. of

CHAINS

allotment No. 519 of Daisy Mountain Sheep, with brass cap marked

DMS | M S
NW 1/16 S 26
519 | 140
1919

Cor. stands in fence, brs. N. and S.

Thence through allotment No. 519.

80.48 The re-ostablished N. 1/16 sec. cor. bet. secs. 26 and 27

Land, gently rolling.

Soil, hard clay loam.

Land is under cultivation, good crops of hay and grain being produced.

No timber.

Dependent resurvey of

E. and W. 1/16 and ¼ sec. lines, sec. 23.

From re-established S. 1/16 sec. cor. bet. secs. 23 and 24.

S. 89° 51' W., on true S. 1/16 sec. line, sec. 23, and through allotment No. 242.

Over gently rolling cultivated land.

20.04 Proportionate point.

Set an iron post, 3 ft. long, 1 in. diam., 26 ins. in the ground for SE. 1/16 sec. cor., and on W. bdy. of allotment No. 242 of Susan, and on E. bdy. of allotment No. 532 of Sam. with brass cap marked

S | S
SE 1/16 S 23
532 | 242
1919

Cor. stands in cultivated field.

Thence through allotment No. 532.

40.08 Proportionate point.

Set an iron post, 3 ft. long, 1 in. diam., 26 ins. in

CHAINS

the ground for S.C. 1/16 sec. cor., and NE. cor. of allotment No. 140 of Mountain Sheep, and SE. cor. of allotment No. 139 of Snake Pete Mountain Sheep, and on W. bdy. of allotment No. 532 of Sam, with brass cap marked

SPMS 139 | S
C
S1/16 | S23
C
M S 140 | 532
1919

Cor. stands in cultivated field.

Thence bet. allotment No. 139 and allotment No. 140.

60.12 Proportionate point.

Set an iron post, 3 ft. long, 1 in. diam., 26 ins. in the ground for SW. 1/16 sec. cor., and NW. cor. of allotment No. 140 of Mountain Sheep, and NE. cor. of allotment No. 519 of Daisy Mountain Sheep, and on S. bdy. of allotment No. 139 of Snake Pete Mountain Sheep, with brass cap marked

SPMS 139
SW1/16S23
DMS 519 | M S 140
1919

Cor. stands in cultivated field.

Thence bet. allotment No. 139 and allotment No. 519.

80.16 The re-established S. 1/16 sec. cor., bet. secs. 22 and 23.

Land, gently rolling.

Soil, hard clay loam.

Land is under cultivation, good crops of hay and grain being produced.

No timber.

From re-established point of ¼ sec. cor., bet. secs. 23 and 24.

S. 89° 53' W., on true E. and W. ¼ sec. line, sec. 23,

CHAINS

and through allotment No. 242.

Over gently rolling land, along canal and along S. side of roadway; land to the N. and S. is cultivated.

19.66 The true point for E.C. 1/16 sec. cor. falls in canal, therefore at this point, on N. bank of canal.

Set an iron post, 3 ft. long, 1 in. diam., 26 ins. in the ground for witness cor. to E.C. 1/16 sec. cor., and to W. bdy. of allotment No. 242 of Susan and to E. bdy. of allotment No. 532 of Sam, with brass cap marked

S | S
WCE 1/16
c c
S 23
532 | 242
1919

Cor. stands on S. side of roadway, and on N. bank of canal.

20.01½ Proportionate point.

True point for E. C. 1/16 sec. cor., and on W. bdy. of allotment No. 242 and on E. bdy. of allotment No. 532 falls in canal, 15 lks. wide, 1½ ft. deep, course E. Cor. not set.

Thence through allotment No. 532.

40.03 Proportionate point.

Set an iron post, 3 ft. long, 1 in. diam., 26 ins. in the ground for C. ¼ sec. cor., and NE. cor. of allotment No. 139 of Snake Pete Mountain Sheep, and SE. cor. of allotment No. 53 of Topanotes and Pekesego, wife, and on W. bdy. of allotment No. 532 of Sam, with brass cap marked

T P | S
53
C¼S23
SPMS
139 | 532
1919

Cor stands on S. side of roadway bearing E. and W.

Thence bet. allotment No. 53 and allotment No. 139.

CHAINS	
60.04½	Proportionate point.
	Set an iron post, 3 ft. long, 1 in. diam., 26 ins. in the ground for W.C. 1/16 sec. cor., and on S. bdy. of allotment No. 53 of Topanotes and Pekesego, wife, and on N. bdy. of allotment No. 139 of Snake Pete Mountain Sheep, with brass cap marked,
	T.P. 53 —c W1/16 c— S23 SPMS 139 1919
	Cor. stands on S. side of roadway bearing E. and W.
80.06	The re-established ¼ sec. cor., bet. secs. 22 and 23.
	Land, gently rolling.
	Soil, hard clay loam.
	Land to the N. and S. of line is under cultivation.
	No timber.
	From re-established N. 1/16 sec. cor., bet. secs. 23 and 24.
	S. 89° 54' W., on true N. 1/16 sec. line, sec. 23, and through allotment No. 242.
	Over rolling cultivated land.
19.99½	Proportionate point.
	Set an iron post, 3 ft. long, 1 in. diam., 26 ins. in the ground for NE. 1/16 sec. cor., and on W. bdy. of allotment No. 242 of Susan, and on E. bdy. of allotment No. 532 of Sam, with brass cap marked
	S | S NE1/16S23 532 | 242 1919
	Cor. stands in cultivated field.
	Thence through allotment No. 532.
39.99	Proportionate point.
	Set an iron post, 3 ft. long, 1 in. diam., 26 ins. in

CHAINS

the ground for N.C. 1/16 sec. cor., and NE. cor. of allotment No. 53 of Topanotes and Pekesego, wife, and SE. cor. of allotment No. 535 of Ereuke Oats, and on W. bdy. of allotment No. 532 of Sam, with brass cap marked

E O. | S
535 c
N1/16 | S23
c
T P. |
53 | 532
1919

Cor. stands in cultivated field.

Thence bet. allotment No. 53 and allotment No. 535.

60.98½ Proportionate point.

Set an iron post, 3 ft. long, 1 in. diam., 26 ins. in the ground for NW. 1/16 sec. cor., and SW. cor. of allotment No. 535 of Ereuke Oats, and SE. cor. of allotment No. 55 of William Topanotes, and on N. bdy. of allotment No. 53 of Topanotes and Pekesego, wife, with brass cap marked

WT | EO
55 | 535
NW1/16S23
TP 53
1919

Cor. stands in cultivated field.

Thence bet. allotment No. 55 and allotment No. 53.

79.98 The re-established N. 1/16 sec. cor., bet. secs. 22 and 23.

Land, gently rolling.

Soil, hard clay loam.

Land is under cultivation, good crops of hay and grain being produced.

No timber.

Dependent resurvey of

E. and W., 1/16 and ¼ sec. lines, sec. 14.

CHAINS

From re-established S. 1/16 sec. cor., bet. secs. 13 and 14.

S. 89° 54' W., on true S. 1/16 sec. line, sec. 14, and through allotment No. 567.

Over rolling land through scattering growth of shad-scale and greasewood.

19.98 Proportionate point.

Set an iron post, 3 ft. long, 1 in. diam., 26 ins. in the ground for SE. 1/16 sec. cor., and SE. cor. of allotment No. 200 of Toputchees and Conevseic, wife, and cor. of allotment No. 567 of Dutchman, with brass cap marked

T C | D
200
——SE 1/16 S14
567
1919

Dig pits, 18 x 18 x 12 ins., E. and W. of post, 3 ft. dist.

Thence bet. allotment No. 200 and allotment No. 567.

39.96 Proportionate point.

Set an iron post, 3 ft. long, 1 in. diam., 26 ins. in the ground for S.C. 1/16 sec. cor., and SW. cor. of allotment No. 200 of Toputchees and Conevseic, wife, and NW. cor. of allotment No. 567 of Dutchman, and on E. bdy. of allotment No. 535 of Ereuke Oats, with brass cap marked

E O | T C
c 200
S 1/16 | S14——
c
535 | D
567
1919

Raise a mound of stone, 2 ft. base, 1½ ft. high N. of cor.

Cor. stands on edge of low bench, brs. NW. and SE.

Thence through allotment No. 535, descending gradually.

44.40 Canal, 15 lks. wide, 1½ ft. deep, course SE. from the W.; at foot of low bench, 10 ft. below top, brs. NW.

CHAINS	
	Thence over rolling land, along N. bank of canal.
59.94	Proportionate point.
	Set an iron post, 3 ft. long, 1 in. diam., 26 ins. in the ground for SW. 1/16 sec. cor., and on W. bdy. of allotment No. 535 of Ereuke Oats, and on E. bdy. of allotment No. 55 of William Topanotes, with brass cap marked

WT | E
SW1/16S14
55 | 535
1919

	Dig pits, 18 x 18 x 12 ins., E. and W. of post, 3 ft. dist.
	Thence through allotment No. 55.
79.92	The re-established S. 1/16 sec. cor., bet. secs. 14 and 15.
	Land, rolling.
	Soil, hard clay loam.
	Undergrowth, scattering shadscale and greasewood.
	No timber.

	From re-established ¼ sec. cor., bet. secs. 13 and 14.
	S. 89° 53' W., on true E. and W. ¼ sec. line, sec. 14, and bet. allotment No. 200 and allotment No. 567.
	Over gently rolling land, through scattering growth of greasewood and shadscale.
19.99	Proportionate point.
	Set an iron post, 3 ft. long, 1 in. diam., 26 ins. in the ground for E.C. 1/16 sec. cor., and NW. cor. of allotment No. 567 of Dutchman, and cor. of allotment No. 200 of Toputchees and Conevseic, wife, with brass cap marked

T C
C E1/16 C
S 14
200 | D 567
1919

CHAINS

Raise a mound of stone, 2 ft. base, 1½ ft. high N. of cor.

Thence through allotment No. 200.

39.98 Proportionate point.

Set an iron post, 3 ft. long, 1 in. diam., 26 ins. in the ground for C. ¼ sec. cor., and on W. bdy. of allotment No. 200 of Toputchees and Conevseic, wife, and on E. bdy. of allotment No. 535 of Ereuke Oats, with brass cap marked

EO | T C
C¼S14
535 | 200
1919

Raise a mound of stone, 2 ft. base, 1½ ft. high N. of cor.

Thence through allotment No. 535.

59.97 Proportionate point.

Set an iron post, 3 ft. long, 1 in. diam., 26 ins. in the ground for W.C.1/16 sec. cor., and on W. bdy. of allotment No. 535 of Ereuke Oats, and on E. bdy. of allotment No. 55 of William Topanotes, with brass cap marked

W T | E O
W1/16
c——c
S 14
55 | 535
1919

Raise a mound of stone, 2 ft. base, 1½ ft. high N. of cor.

Thence through allotment No. 55.

79.96 The re-established ¼ sec. cor., bet. secs. 14 and 15.

Land, gently rolling.

Soil, caly loam and cobble stone, on hardpan of clay and cobble stone.

Undergrowth, scattering greasewood and shadscale.

No timber.

CHAINS

From re-established N. 1/16 sec. cor., bet. secs. 13 and 14.

S. 89° 50' W., on true N. 1/16 sec. line, sec. 14, and through allotment No. 200.

Over rolling cultivated land.

4.40 Slough, 150 lks. wide, 3 ft. deep, drains SE.; willows and bull berry brush along banks of slough.

Leave cultivated land, enter scattering growth of shadscale and greasewood.

20.00½ Proportionate point.

Set an iron post, 3 ft. long, 1 in. diam., 26 ins. in the ground for NE. 1/16 sec. cor., and SE. cor. of allotment No. 211 of Poker Jack, and cor. of allotment No. 200 of Toputchees and Conevseic, wife, with brass cap marked

PJ 211 | TC
— NE 1/16 S14
200
1919

Raise a mound of stone, 2 ft. base, 1½ ft. high N. of cor.

Thence bet. allotment No. 200 and allotment No. 211.

40.01 Proportionate point.

Set an iron post, 3 ft. long, 1 in. diam., 26 ins. in the ground for N.C. 1/16 sec. cor., and SW. cor. of allotment No. 211 of Poker Jack; NW. cor. of allotment No. 200 of Toputchees and Conevseic, wife,; NE. cor. of allotment No. 535 of Ereuke Oats, and SE. cor. of allotment No. 358 of Anna Medicine Man, with brass cap marked

AMM 358 | P J 211
— N 1/16 C | S14 —
C
E O 535 | T C 200
1919

CHAINS

Raise a mound of stone, 2 ft. base, 1½ ft. high N. of cor.

Thence bet. allotment No. 358 and allotment No. 535.

60.01½ Proportionate point.

Set an iron post, 3 ft. long, 1 in. diam., 26 ins. in the ground for NW. 1/16 sec. cor., and SW. cor. of allotment No. 358 of Annie Medicine Man; NW. cor. of allotment No. 535 of Ereuke Oats; NE. cor. of allotment No. 55 of William Topanotes, and SE. cor. of allotment No. 269 of Davis Tabbee, with brass cap marked

D T 269	AMM 358
NW1/16S14	
W T 55	E O 535

1919

Raise a mound of stone, 2 ft. base, 1½ ft. high N. of cor.

Thence bet. allotment No. 269 and allotment No. 55.

80.02 The re-established N. 1/16 sec. cor., bet. secs. 14 and 15.

Land, gently rolling.

Soil, clay loam on hardpan of clay and cobble stone.

Undergrowth, scattering shadscale and greasewood.

No timber.

Dependent resurvey of
E. and W., 1/16 and ¼ sec. lines, sec. 11.

From re-established S. 1/16 sec. cor., bet. secs. 11 and 12.

S. 89° 40' W., on true S.1/16 sec. line, sec. 11, and along N. bdy. of allotment No. 200.

Over gently rolling land, through dense willow and bull berry brush.

20.03½ Proportionate point.

CHAINS	
	Set an iron post, 3 ft. long, 1 in. diam., 26 ins. in the ground for SE. 1/16 sec. cor., and for NW. cor. of allotment No. 200 of Toputchees and Conevseic, wife, and NE. cor. of allotment No. 321 of Charley Santio, withbbrass cap marked
	SE1/16S11 C S 321 | T C 200 1919
	Raise a mound of stone, 2 ft. base, 1½ ft. high N. of cor.
	Thence along N. bdy. of allotment No. 321.
34.00	Leave willow and bull berry brush, enter scattering growth of shadscale and greasewood, brs. NW. and SE.
40.07	Proportionate point.
	Set an iron post, 3 ft. long, 1 in. diam., 26 ins. in the ground for S. C. 1/16 sec. cor.; and for NW. cor. of allotment No. 321 of Charley Santio; NE. cor. of allotment No. 322 of Ida Santio; and SE. cor. of allotment No. 325 of Harley Santio, with brass cap marked
	H S 325 c S1/16 | S11 c I S 322 | C S 321 1919
	Raise a mound of stone, 2 ft. base, 1½ ft. high N. of cor.
	Thence bet: allotment No. 322 and allotment No. 325.
60.10½	Proportionate point.
	Set an iron post, 3 ft. long, 1 in. diam., 26 ins. in the ground for SW. 1/16 sec. cor., and for SW. cor. of allotment No. 325 of Harley Santio; NW. cor. of allotment No. 322 of Ida Santio; NE. cor. of allotment No. 323 of David Santio, and SE. cor. of allotment No. 324 of Santio, with brass cap marked

CHAINS

S 324	H S 325
SW 1/16 S 11	
D S 323	I S 322

1919

Raise a mound of stone, 2 ft. base, 1½ ft. high N. of cor.

Thence bet. allotment No. 323 and allotment No. 324.

80.14 The re-established S. 1/16 sec. cor., bet. secs. 10 and 11.

Land, gently rolling.

Soil, sandy and clay loam and cobble stone, on hardpan of clay and cobble stone.

Undergrowth, dense willow and bull berry brush on E. portion and scattering shadscale and greasewood on W. portion of mile.

No timber.

From re-established ¼ sec. cor., bet. secs. 11 and 12.

S. 89° 32' W., on true E. and W. ¼ sec. line, sec. 11.

Over gently rolling land, through dense willow and bull berry brush.

14.75 Lake Fork creek, stream of clear water 1 chn. wide, 3 ft. deep, course SE.

20.05 Proportionate point.

Set an iron post, 3 ft. long, 1 in. diam., 26 ins. in the ground for E. C. 1/16 sec. cor., with brass cap marked

c E 1/16 c
S 11

1919

Raise a mound of stone, 2 ft. base, 1½ ft. high N. of cor.

40.10 Proportionate point.

Set an iron post, 3 ft. long, 1 in. diam., 26 ins.

CHAINS

in the ground for C. ¼ sec. cor., and for NE. cor. of allotment No. 325 of Harley Santio, with brass cap marked

C¼S11
H S
325
1919

Raise a mound of stone, 2 ft. base, 1½ ft. high N. of cor.

Thence along N. bdy. of allotment No. 325.

50.00 Leave willow and bull berry brush, enter scattering growth of greasewood and shadscale, brs. NW. and SE.

60.15 Proportionate point.

Set an iron post, 3 ft. long, 1 in. diam., 26 ins. in the ground for W. C. 1/16 sec. cor., and for NW. cor. of allotment No. 325 of Harley Santio, and NE. cor. of allotment No. 324 of Santio, with brass cap marked

W1/16
C C
S 11
S H S
324 325
1919

Raise a mound of stone, 2 ft. base, 1½ ft. high N. of cor.

Thence along N. bdy. of allotment No. 324.

80.20 The re-established ¼ sec. cor., bet. secs. 10 and 11.

Land, gently rolling.

Soil, sandy and clay loam and loose cobble stone, on hardpan of clay and cobble stone.

Undergrowth, dense willow and bull berry brush, on portion of mile, and scattering greasewood and shadscale on portion.

No timber.

Dependent resurvey of

N. 1/16 sec. line, through sec. 2.

CHAINS	
	From re-established N. 1/16 sec. cor., bet. secs. 1 and 2.
	S. 89° 50' W., on true N. 1/16 sec. line, sec. 2, and along S. bdy of allotment No. 181.
	Over rolling cultivated land.
20.04½	Proportionate point.
	Set an iron post, 3 ft. long, 1 in. diam., 26 ins. in the ground for NE. 1/16 sec. cor., and on S. bdy. of allotment No. 181 of McKewan, with brass cap marked McK 181 —— NE1/16S2 —— 1919
	Raise a mound of stone, 2 ft. base, 1½ ft. high N. of cor.
40.09	Proportionate point.
	Set an iron post, 3 ft. long, 1 in. diam., 26 ins. in the ground for N.C. 1/16 sec. cor., and for SW. cor. of allotment No. 181 of McKewan, and SE. cor. of allotment No. 215 of Louis Fenno, with brass cap marked L F 215 | McK 181 C —— N1/16 | S 2 —— C 1919
	Cor. stands in cultivated field.
	Thence along S. bdy. of allotment No. 215.
54.80	Canal, 15 lks. wide, 1½ ft. deep, course SE.
60.13½	Proportionate point.
	Set an iron post, 3 ft. long, 1 in. diam., 26 ins. in the ground for NW. 1/16 sec. cor., and on S. bdy. of allotment No. 215 of Louis Fenno, with brass cap marked L F 215 —— NW1/16S 2 —— 1919
	Cor. stands in cultivated field.

CHAINS	
80.18	The re-established N. 1/16 sec. cor., bet. secs. 2 and 3.
	Land, rolling.
	Soil, shallow clay loam on hardpan of clay and cobble stone.
	Land is under cultivation, and good crops of hay are produced.
	No timber.

Dependent resurvey of
E. and W. 1/16 and ¼ sec. lines, sec. 27.

From re-established S. 1/16 sec. cor. bet. secs. 26 and 27.

S. 89° 39' W., on true S. 1/16 sec. line, sec. 27, and along S. bdy. of allotment No. 518.

Over rolling land, through a scattering growth of shadscale and greasewood.

20.07½ Proportionate point.

Set an iron post, 3 ft. long, 1 in. diam., 26 ins. in the ground for SE. 1/16 sec. cor., and for SW. cor. of allotment No. 518 of Mary Mountain Sheep, and SE. cor. of allotment No. 517 of Cherry Mountain Sheep, with brass cap marked

CMS	MMS
517	518

SE 1/16 S27

1919

Dig pits, 18 x 18 x 12 ins., E. and W. of post, 3 ft. dist.

Thence along S. bdy. of allotment No. 517.

28.80 Canal, 15 lks. wide, 1½ ft. deep, course S.60°E.

40.15 Proportionate point.

Set an iron post, 3 ft. long, 1 in. diam., 26 ins. in the ground for S.C. 1/16 sec. cor., and for SW. cor.

CHAINS | [illegible]

of allotment No. 517 of Cherry Mountain Sheep, and [illegible] cor. of allotment No. 112 of Marie Cespooch, with brass cap marked

M C | CMS
112 | 517
—S1/16 | S27—
1919

Dig pits, 18 x 18 x 12 ins., E. and W. of post, 3 ft. dist.

Thence along S. bdy. of allotment No. 112.

60.22½ Proportionate point.

Set an iron post, 3 ft. long, 1 in. diam., 26 ins. in the ground for SW. 1/16 sec. cor., and for SW. cor. of allotment No. 112 of Marie Cespooch, and SE. cor. of allotment No. 111 of Alberta Cespooch, with brass cap marked

A C | M C
111 | 112
—SW1/16S27—
1919

Raise a mound of stone, 2 ft. base, 1½ ft. high N. of cor.

Thence along S. bdy. of allotment No. 111.

80.30 The re-established S. 1/16 sec. cor., bet. secs. 27 and 28.

Land, rolling.

Soil, hard clay loam.

Undergrowth, scattering shadscale and gr easewood.

No timber.

From re-established ¼ sec. cor., bet. secs. 26 and 27. S. 89° 35' W., on true E. and W. ¼ sec. line, sec. 27, and through allotment No. 518.

Over rolling land, through scattering growth of shadscale and greasewood.

20.06 Proportionate point.

CHAINS	
	Set an iron post, 3 ft. long, 1 in. diam., 26 ins. in the ground for E.C. 1/16 sec. cor., and on W. bdy. of allotment No. 518 of Mary Mountain Sheep, and on E. bdy. of allotment No. 517 of Cherry Mountain Sheep, with brass cap marked CMS | MMS E 1/16 C S 27 C 517 | 518 1919
	Dig pits, 18 x 18 x 12 ins., E. and W. of post, 3 ft. dist.,
	Thence through allotment No. 517.
40.12	Proportionate point.
	Set an iron post, 3 ft. long, 1 in, diam., 26 ins. in the ground for C. ¼ sec. cor., and on W. bdy. of allotment No. 517 of Cherry Mountain Sheep, and on E. bdy. of allotment No. 112 of Marie Cespooch, with brass cap marked M C | CMS C¼S27 112 | 517 1919
	Dig pits, 18 x 18 x 12 ins., E. and W. of post, 3 ft. dist.
	Thence through allotment No. 112.
60.18	Proportionate point.
	Set an iron post, 3 ft. long, 1 in. diam., 26 ins. in the ground for W.C.,1/16 sec. cor., and on W. bdy. of allotment No. 112 of Marie Cespooch, and on E. bdy. of allotment No. 111 of Alberta Cespooch, with brass cap marked A C | M C C W 1/16 C S 27 111 | 112 1919

CHAINS

Dig pits, 18 x 18 x 12 ins., E. and W. of post, 3 ft. dist.

Thence through allotment No. 111.

80.24 The re-established ¼ sec. cor., bet. secs. 27 and 28.

Land, rolling.

Soil, hard clay loam.

Undergrowth, scattering shadscale and greasewood.

No timber.

From re-established N. 1/16 sec. cor., bet. secs. 26 and 27.

S. 89° 37' W., on true N. 1/16 sec. line, sec. 27, and through allotment No. 518.

Over rolling cultivated land.

20.04½ Proportionate point.

Set an iron post, 3 ft. long, 1 in. diam., 26 ins. in the ground for NE. 1/16 sec. cor., and on W. bdy. of allotment No. 518 of Mary Mountain Sheep, and on E. bdy. of allotment No. 517 of Cherry Mountain Sheep, with brass cap marked

CMS | MMS
NE 1/16 S 27
517 | 518
1919

Cor. stands on cultivated land.

Thence through allotment No. 517.

40.09 Proportionate point.

Set an iron post, 3 ft. long, 1 in. diam., 26 ins. in the ground for N.C. 1/16 sec. cor., and on W. bdy. of allotment No. 517 of Cherry Mountain Sheep, and on E. bdy. of allotment No. 112 of Marie Cespooch, with brass cap marked

M C | CMS
N 1/16 C | S 27
C
112 | 517
1919

CHAINS	
	Cor. stands on cultivated land.
	Thence through allotment No. 112.
59.55	Fence, brs. N. and S.
60.13½	Proportionate point.
	Set an iron post, 3 ft. long, 1 in. diam., 26 ins. in the ground for NW. 1/16 sec. cor., and on W. bdy. of allotment No. 112 of Marie Cespooch, and on E. bdy. of allotment No. 111 of Alberta Cespooch, with brass cap marked
	A C | M C NW1/16S27 111 | 112 1919
	Cor. stands on cultivated land.
	Thence through allotment No. 111.
80.18	The re-established N. 1/16 sec. cor., bet. secs. 27 and 28.
	Land, rolling.
	Soil, hard clay loam.
	Land is under cultivation, and good crops of grain and hay are produced.
	No timber.

Dependent resurvey of
E. and W. 1/16 and ¼ sec. lines, Sec. 22.

	From re-established S. 1/16 sec. cor. bet. secs. 22 and 23.
	S. 89° 41' W., on true S. 1/16 sec. line, sec. 22, and bet. allotment No. 139 and allotment No. 518.
	Over gently rolling cultivated land.
20.01½	Proportionate point.
	Set an iron post, 3 ft. long, 1 in. diam., 26 ins. in the ground for SE. 1/16 sec. cor., and for NW. cor. of allotment No. 518 of Mary Mountain Sheep, and NE.

CHAINS

cor. of allotment No. 517 of Cherry Mountain Sheep, and on S. bdy. of allotment No. 139 of Snake Pete Mountain Sheep, with brass cap marked

SPMS 139
SE 1/16 S22
CMS 517 | MMS 518
1919

Cor. stands on cultivated land.

Thence bet. allotment No. 517 and allotment No. 139.

40.03 Proportionate point.

Set an iron post, 3 ft. long, 1 in. diam., 26 ins. in the ground for S.C. 1/16 sec. cor., and for SW. cor. of allotment No. 139 of Snake Pete Mountain Sheep; NW. cor. of allotment No. 517 of Cherry Mountain Sheep; NE. cor. of allotment No. 112 of Marie Cespooch, and SE. cor. of allotment No. 108 of Albert Cespooch and Lou Peta Cespooch, wife, with brass cap marked

AC LPC 108 | SPMS 139
S 1/16 C | C S22
M C 112 | CMS 517
1919

Cor. stands on cultivated land.

Thence bet. allotment No. 108 and allotment No. 112.

60.04½ Proportionate point.

Set an iron post, 3 ft. long, 1 in. diam., 26 ins. in the ground for SW. 1/16 sec. cor., and NW. cor. of allotment No. 112 of Marie Cespooch, and NE. cor. of allotment No. 111 of Alberta Cespooch, and on S. bdy. of allotment No. 108 of Albert Cespooch and Lou Peta Cespooch, wife, with brass cap marked

ACLPC 108
SW 1/16 S22
A C 111 | M C 112
1919

CHAINS	
	Cor. stands in cultivated field.
	Thence bet. allotment No. 108 and allotment No. 111.
80.06	The re-established S. 1/16 sec. cor. bet. secs. 21 and 22
	Land, gently rolling.
	Soil, hard clay loam.
	Land is under cultivation, good crops of hay and grain being produced.
	No timber.

	From re-established ¼ sec. cor. bet. secs. 22 and 23
	S. 89° 42' W., on true E. and W. ¼ sec. line, sec. 22, and bet. allotment No. 53 and allotment No. 139.
	Over gently rolling land, along roadway; cultivated land to the N. and S. of roadway.
19.99½	Proportionate point.
	Set an iron post, 3 ft. long, 1 in. diam., 26 ins. in the ground for E. C. 1/16 sec. cor., and on S. bdy. of allotment No. 53 of Topanotes and Pekesego, wife, and on N. bdy. of allotment No. 139 of Snake Pete Mountain Sheep, with brass cap marked
	T P 53 E 1/16 — c——c — S 22 SPMS 139 1919
	Cor. stands on S. side of roadway bearing E. and W.
39.99	Proportionate point.
	Set an iron post, 3 ft. long, 1 in. diam., 26 ins. in the ground for C. ¼ sec. cor., and for SW. cor. of allotment No 53 of Topanotes and Pekesego, wife; NW. cor. of allotment No. 139 of Snake Pete Mountain Sheep; NE. cor. of allotment No. 108 of Albert Cespooch and Lou Peta Cespooch, wife, and SE. cor. of allotment No. 152 of Unca Sam, with brass cap marked
	U S 152 | T P 53 ——C¼S22—— ACLPC 108 | SPMS 139 1919

CHAINS	
	Cor. stands on S. side of roadway bearing E. and W.
	Thence bet. allotment No. 108 and allotment No. 152.
59.98½	Proportionate point.
	Set an iron post, 3 ft. long, 1 in. diam., 26 ins. in the ground for W.C. 1/16 sec. cor., and on S. bdy. of allotment No. 152 of Unca Sam, and on N. bdy. of allotment No. 108 of Albert Cespooch and Lou Peta Cespooch, wife, with brass cap marked
	U S 152 W1/16 c——c S 22 ACLFC 108 1919
	Cor. stands on S. side of roadway, bearing E. and W.
79.98	The re-established ¼ sec. cor. bet. secs. 21 and 22.
	Land, rolling.
	Soil, hard clay loam.
	Land is under cultivation, good crops of hay and grain being produced.
	No timber.
	From re-established N. 1/16 sec. cor. bet. secs. 22 and 23.
	S. 89° 46' W., on true N. 1/16 sec. line, sec. 22, and bet. allotment No. 53 and allotment No. 54.
	Over rolling cultivated land.
19.97½	Proportionate point.
	Set an iron post, 3 ft. long, 1 in. diam., 26 ins. in the ground for NE. 1/16 sec. cor., and for SW. cor. of allotment No. 54 of Charley Topanotes, and cor. of allotment No. 53 of Topanotes and Pekesego, wife, with brass cap marked
	C T 54 TP NE1/16S22 53 1919

CHAINS

Cor. stands in cultivated field.

Thence through allotment No. 53.

39.95 Proportionate point.

Set an iron post, 3 ft. long, 1 in. diam., 26 ins. in the ground for N.C. 1/16 sec. cor., and for SE. cor. of allotment No. 231 of LaJuan, and NE. cor. of allotment No. 152 of Unca Sam, and on W. bdy. of allotment No. 53 of Topanotes and Pekesego, wife, with brass cap marked

L J | TP
231 | c
—N1/16 | S22
c
U S | 53
152 |
1919

Cor. stands in cultivated field.

Thence bet. allotment No. 231 and allotment No. 152.

59.92½ Proportionate point.

Set an iron post, 3 ft. long, 1 in. diam., 26 ins. in the ground for NW. 1/16 sec. cor., and for SW. cor. of allotment No. 231 of La Juan, and SE. cor. of allotment No. 151 of Uintah Unca Sam, and Nattiwits, wife, and on N. bdy. of allotment No. 152 of Unca Sam, with brass cap marked

UUSN | L J
151 | 231
—NW1/16S22—

U S 152

1919

Cor. stands in cultivated field.

Thence bet. allotment No. 151 and allotment No. 152.

79.90 The re-established N. 1/16 sec. cor. bet. secs. 21 and 22.

Land, gently rolling.

Soil, hard clay loam.

Land is under cultivation, good crops being produced.

No timber.

DEPENDENT RESURVEY OF 1/16 AND ¼ SEC. LINES, T. 3 S., R. 3 W.,
AND
RE-ESTABLISHMENT OF INDIAN ALLOTMENTS.

CHAINS	
	Dependent resurvey of
	E. and W. 1/16 and ¼ sec. lines, sec. 15.
	From re-established S. 1/16 sec. cor. bet. secs. 14 and 15.
	S. 89° 52' W., on true S. 1/16 sec. line, sec. 15, and through allotment No. 54.
	Over rolling cultivated land.
19.98½	Proportionate point.
	Set an iron post, 3 ft. long, 1 in. diam., 26 ins. in theground for SE. 1/16 sec. cor., and on W. bdy. of allotment No. 54 of Charley Topanotes, and on E. bdy. of allotment No. 53 of Topanotes and Pekesego, wife, with brass cap marked
	T P | C T SE 1/16 S15 53 | 54 1919
	Cor. stands on cultivated land.
	Thence through allotment No. 53.
39.97	Proportionate point.
	Set an iron post, 3 ft. long, 1 in. diam., 26 ins. in the ground for S. C. 1/16 sec. cor., and on W. bdy. of allotment No. 53 of Topanotes and Pekesego, wife, and on E. bdy. of allotment No. 231 of La Juan, with brass cap marked
	L J | T P C S 1/16 | S15 C 231 | 53 1919
	Cor. stands on cultivated land.
	Thence through allotment No. 231.
59.95½	Proportionate point.
	Set an iron post, 3 ft. long, 1 in. diam., 26 ins. in the ground for SW. 1/16 sec. cor., and on W. bdy. of allotment No. 231 of La Juan, and on E. bdy. of allot-

CHAINS

ment No. 151 of Uintah Unca Sam and Nattiwits, wife, with brass cap marked

UUS | L J
N
SW 1/16 S 15
151 | 231
1919

Cor. stands in cultivated field.

Thence through allotment No. 151.

79.94 The re-established S. 1/16 sec. cor., bet. secs. 15 and 16.

Land, gently rolling.

Soil, hard clay loam.

Land is under cultivation, good crops of hay and grain being produced.

No timber.

From re-established ¼ sec. cor. bet. secs. 14 and 15.

S. 89° 55' W., on true E. and W. ¼ sec. line, sec. 15, and through allotment No. 54.

Over rolling bench land, through scattering growth of shadscale and greasewood.

20.00½ Proportionate point.

Set an iron post, 3 ft. long, 1 in. diam., 26 ins. in the ground for E.C. 1/16 sec. cor., and on W. bdy. of allotment No. 54 of Charley Topanotes, and on E. bdy. of allotment No. 53 of Topanotes and Pekesego, wife, with brass cap marked

TP | CT
E 1/16
c ——— c
S 15
53 | 54
1919

Raise a mound of stone, 2 ft/ base, 1½ ft. high N. of cor.

Thence through allotment No. 53.

CHAINS	
32.00	Descend along SW. slope of bench, brs. NW. and SE.
34.00	Canal, 10 lks. wide, 1½ ft. deep, course SE.
35.00	Foot of bench, 30 ft. below top, brs. NW. and SE.; thenc over rolling land.
40.01	Proportionate point.

Set an iron post, 3 ft. long, 1 in. diam., 26 ins. in the ground for C. ¼ sec. cor., and on W. bdy. of allotment No. 53 of Topanotes and Pekesego, wife, and on E. bdy. of allotment No. 231 of La Juan, with brass cap marked

L J | TP
C¼S15
231 | 53
1919

Dig pits, 18 x 18 x 12 ins., E. and W. of post, 3 ft. dist.

Thence through allotment No. 231.

60.01½ Proportionate point.

Set an iron post, 3 ft. long, 1 in. diam., 26 ins. in the ground for W.C. 1/16 sec. cor., and on W. bdy. of allotment No. 231 of La Juan, and on E. bdy. of allotment No. 151 of Uintah Unca Sam and Nattiwits, wife, with brass cap marked

UUS N | L J
W1/16
c ——— c
S 15
151 | 231
1919

Dig pits, 18 x 18 x 12 ins., E. amd W. of post, 3 ft. dist.

Thence through allotment No. 151.

80.02 The re-established ¼ sec. cor., bet. secs. 15 and 16.

Land, rolling.

Soil, hard clay loam.

Undergrowth, scattering shadscale and greasewood.

No timber.

CHAINS	
	From re-established N. 1/16 sec. cor. bet. secs. 14 and 15.
	S. 89° 59' W., on true N. 1/16 sec. line, sec. 15, and bet. allotment No. 54 and allotment No. 504.
	Over rolling cultivated land.
20.02	Proportionate point.
	Set an iron post, 3 ft. long, 1 in. diam., 26 ins. in the ground for NE. 1/16 sec. cor., and for NW. cor. of allotment No. 54 of Charley Topanotes, and NE. cor. of allotment No. 53 of Topanotes and Pekesego, wife, and on S. bdy. of allotment No. 504 of Bone Uncle Sam, with brass cap marked
	BUS 504 NE 1/16 S15 T P | C T 53 | 54 1919
	Cor. stands on cultivated land.
	Thence bet. allotment No. 504 and allotment No. 53.
40.04	Proportionate point.
	Set an iron post, 3 ft. long, 1 in. diam., 26 ins. in the ground for N.C. 1/16 sec. cor., and for NW. cor. of allotment No. 53 of Topanotes and Pekesego, wife, and NE. cor. of allotment No. 231 of La Juan, and on S. bdy. of allotment No. 504 of Bone Uncle Sam, with brass cap marked
	BUS 504 N 1/16 C | S15 C L J | TP 231 | 53 1919
	Cor. stands on cultivated land.
	Thence bet. allotment No. 504 and allotment No. 231.
60.06	Proportionate point.
	Set an iron post, 3 ft. long, 1 in. diam., 26 ins. in the ground for NW. 1/16 sec. cor., and for NW. cor.

CHAINS	
	of allotment No. 231 of La Juan, and NE. cor. of allotment No. 151 of Uintah Unca Sam and Nattiwits, wife, and on S. bdy. of allotment No. 504 of Bone Uncle Sam, with brass cap marked BUS 504 NW 1/16 S15 UUSN 151 | L J 231 1919 Cor. stands in cultivated field. Thence bet. allotment No. 504 and allotment No. 151.
80.08	The re-established N. 1/16 sec. cor. bet. secs. 15 and 16. Land, rolling. Soil, hard clay loam. Land is under cultivation, good crops being produced. No timber.
	Dependent resurvey of E. and W. 1/16 and ¼ sec. lines, sec. 10.
	From re-established S. 1/16 sec. cor. bet. secs. 10 and 11. S. 89° 59' W., on true S. 1/16 sec. line, sec. 10, and along N. bdy. of allotment No. 330.
	Over rolling land, through scattering growth of greasewood and grass.
20.04	Proportionate point.
	Set an iron post, 3 ft. long, 1 in. diam., 26 ins. in the ground for SE. 1/16 sec. cor., and for NW. cor. of allotment No. 330 of Ella Wahruraguts; NE. cor. of allotment No. 333 of Mary Tom, and SE. cor. of allotment No. 170 of Fanny Red Cap, with brass cap marked

CHAINS

FRC
170
SE 1/16 S10
M T | E W
333 | 330

1919

Raise a mound of stone, 2 ft. base, 1½ ft. high N. of cor.

Thence bet. allotment No. 170 and allotment No. 333.

40.08 Proportionate point.

Set an iron post, 3 ft. long, 1 in. diam., 26 ins. in the ground for S.C., 1/16 sec. cor., and for SW. cor. of allotment No. 170 of Fanny Red Cap; NW. cor. of allotment No. 333 of Mary Tom; NE. cor. of allotment No. 334 of Ned Tom, and SE. cor. of allotment No. 169 of Alfred Red Cap, with brass cap marked

ARC | FRC
169 | 170
C
S 1/16 | S10
C
N T | M T
334 | 333

1919

Raise a mound of stone, 2 ft. base, 1½ ft. high N. of cor.

Thence bet. allotment No. 169 and allotment No. 334.

60.12 Proportionate point.

Set an iron post, 3 ft. long, 1 in. diam., 26 ins. in the ground for SW. 1/16 sec. cor., and for SW. cor. of allotment No. 169 of Alfred Red Cap, and NW. cor. of allotment No. 334 of Ned Tom, and on E. bdy. of allotment No. 336 of Cotonuts, with brass cap marked

C | ARC
169
SW 1/16 S10
336 | N T
334

1919

Raise a mound of stone, 2 ft. base, 1½ ft. high N. of cor.

CHAINS	
	Thence through allotment No. 336.
75.00	Foot of bench, brs. N. and S.; ascend.
79.00	Top of bench, 40 ft. high, brs. N. and S.; thence over rolling top.
80.16	The re-established S. 1/16 sec. cor. bet. secs. 9 and 10.
	Land, rolling.
	Soil, sandy and clay loam on hardpan of clay and cobble stone.
	Undergrowth, scattering greasewood and grass.
	No timber,
	From re-established ¼ sec. cor. bet. secs. 10 and 11.
	S. 89° 57' W., on true E. and W. ¼ sec. line, sec. 10,
	Over gently rolling land, through scattering growth of greasewood and grass.
20.04½	Proportionate point.
	Set an iron post, 3 ft. long, 1 in. diam., 26 ins. in the ground for E.C. 1/16 sec. cor., and for NE. cor. of allotment No. 170 of Fanny Red Cap, and SE. cor. of allotment No. 168 of Red Cap, with brass cap marked

R C
168
E 1/16
c e
S 10
FRC
170
1919

	Raise a mound of stone, 2 ft. base, 1½ ft. high N. of cor.
	Thence bet. allotment No. 168 and allotment No. 170
40.09	Proportionate point.
	Set an iron post, 3 ft. long, 1 in. diam., 26 ins. in the ground for C. ¼ sec. cor., and for NW. cor. of allotment No. 170 of Fanny Red Cap, and NE. cor. of allotment No. 169 of Alfred Red Cap, and on S. bdy. of allotment No. 168 of Red Cap, with brass cap marked

CHAINS

R C 168

—C¼S10—

ARC 169 | FRC 170

1919

Raise a mound of stone, 2 ft. base, 1½ ft. high N. of cor.

Thence bet. allotment No. 168 and allotment No. 169.

60.13½ Proportionate point.

Set an iron post, 3 ft. long, 1 in. diam., 26 ins. in the ground for W.C. 1/16 sec. cor., and for SW. cor. of allotment No. 168 of Red Cap; NW. cor. of allotment No. 169 of Alfred Red Cap; NE. cor. of allotment No. 336 of Cotonuts, and SE. cor. of allotment No. 338 of Billy Cotonuts, with brass cap marked

B C 338 | R C 168

—c W1/16 c—

S 10

C 336 | ARC 169

1919

Raise a mound of stone, 2 ft. base, 1½ ft. high N. of cor.

Thence bet. allotment No. 338 and allotment No. 336.

80.18 The re-established ¼ sec. cor. bet. secs. 9 and 10.

Land, rolling.

Soil, sandy and clay loam on hardpan of clay and cobble stone.

Undergrowth, scattering greasewood and grass.

No timber.

From re-established N. 1/16 sec. cor. bet. secs. 10 and 11.

S. 89° 54' W., on true N. 1/16 sec. line, sec. 10, and along S. bdy. of allotment No. 609.

Over rolling land, through a growth of grass and greasewood.

CHAINS

20.05 Proportionate point.

Set an iron post, 3 ft. long, 1 in. diam., 26 ins. in the ground for NE. 1/16 sec. cor., and for NE. cor. of allotment No. 168 of Red Cap, and on S. bdy. of allotment No. 609 of Capt. Frank Perank, with brass cap marked

Capt.FP
609
—NE 1/16 S10—
R C
168
1919

Raise a mound of stone, 2 ft. base, 1½ ft. high N. of cor.

Thence bet. allotment No. 609 and allotment No. 168, entering cultivated land.

40.10 Proportionate point.

Set an iron post, 3 ft. long, 1 in. diam., 26 ins. in the ground for N.C. 1/16 sec. cor., and for SW. cor. of allotment No. 609 of Capt. Frank Perank, and SE. cor. of allotment No. 489 of Carrie John, and on N. bdy. of allotment No. 168 of Red Cap, with brass cap marked

C J
489
—N 1/16 C C
Capt.FP
609
S10—
R C 168
1919

Cor. stands on cultivated land.

Thence bet. allotment No. 168 and allotment No. 489.

60.15 Proportionate point.

Set an iron post, 3 ft. long, 1 in. diam., 26 ins. in the ground for NW. 1/16 sec. cor., and for SW. cor. of allotment No. 489 of Carrie John; NW. cor. of allotment No. 168 of Red Cap, and NE. cor. of allotment No. 338 of Billy Cotonuts, with brass cap marked

CHAINS

C J
489

—NW1/16S10—

B C | R C
338 | 168

1919

Cor. stands in cultivated field.

Thence along N. bdy. of allotment No. 338.

80.20 The re-established N. 1/16 sec. cor. bet. secs. 9 and 10.

Land, rolling.

Soil, sandy and clay loam, on hardpan of clay and cobble stone.

Undergrowth, grass and scattering greasewood on E. ¼ mile, and land in cultivated on W. portion.

No timber.

Dependent resurvey of

E. and W. 1/16 and ¼ sec. lines, sec. 3.

From re-established true point for S. 1/16 sec. cor., bet. secs. 2 and 3, which falls in channel of Lake Fork creek.

S. 89° 51' W., on true S. 1/16 sec. line, sec. 3, and along N. bdy. of allotment No. 610.

Over rolling land, along channel of Lake Fork creek.

16.50 Leave channel of Lake Fork creek, which drains from the NW.; enter dense willow and bull berry brush, brs. NW. and E.

20.05 Proportionate point.

Set an iron post, 3 ft. long, 1 in. diam., 26 ins. in the ground for SE. 1/16 sec. cor., and for NW. cor. of allotment No. 610 of Clara Perank, and NE. cor. of allotment No. 611 of Daisy Perank, with brass cap marked

—SE1/16S3—

D P | C P
611 | 610

1919

CHAINS	
	Cor. stands on E. side of cultivated field, bearing N. and S.
	Thence along N. bdy. of allotment No. 611, over cultivated field.
30.00	Leave field, enter dense willow brush, brs. NW. and SE.
40.10	Proportionate point.
	Set an iron post, 3 ft. long, 1 in. diam., 26 ins. in the ground for S.C., 1/16 sec. cor., and for NW. cor. of allotment No. 611 of Daisy Perank; NE. cor. of allotment No. 615 of Eugene Perank, and SE. cor. of allotment No. 612 of Justin Perank, with brass cap marked



	Raise a mound of stone, 2 ft. base, 1½ ft. high N. of cor.
	Thence bet. allotment No. 612 and allotment No. 615.
46.00	Leave dense brush, enter cultivated field, brs. NW. and SE.
60.15	Proportionate point.
	Set an iron post, 3 ft. long, 1 in. diam., 26 ins. in the ground for SW. 1/16 sec. cor., and for SW. cor. of allotment No. 612 of Justin Perank, and NW. cor. of allotment No. 615 of Eugene Perank, and on E. bdy. of allotment No. 488 of Square John, with brass cap marked



	Cor. stands in cultivated field.
	Thence through allotment No. 488.
80.20	The re-established S. 1/16 sec. cor. bet. secs. 3 and 4.

CHAINS	
	Land, rolling.
	Soil, sandy and clay loam on hardpan of clay and cobble stone.
	Undergrowth, dense willow and bull berry brush on portion of mile.
	No timber.

	From re-established ¼ sec. cor. bet. secs. 2 and 3.
	S. 89° 50' W., on true E. and W. ¼ sec. line, sec. 3.
	Over rolling land, through scattering growth of shad-scale and greasewood.
5.00	Enter dense, willow and bull berry brush, brs. NW. and SE.
20.04½	Proportionate point.
	Set an iron post, 3 ft. long, 1 in. diam., 26 ins. in the ground for E.C. 1/16 sec. cor., with brass cap marked
	c E 1/16 c S 3 1919
	Raise a mound of stone, 2 ft. base, 1½ ft. high N. of cor.
28.75	Lake Fork creek, stream of clear water, 1 chn. wide, 3 ft. deep, course SE.
40.09	Proportionate point.
	Set an iron post, 3 ft. long, 1 in. diam., 26 ins. in the ground for C. ¼ sec. cor., and for NE. cor. of allotment No. 612 of Justin Perank, with brass cap marked
	— C¼S3 — J P 612 1919
	Raise a mound of stone, 2 ft. base, 1½ ft. high N. of cor.

CHAINS

Thence along N. bdy. of allotment No. 612.

60.13½ Proportionate point.

Set an iron post, 3 ft. long, 1 in. diam., 26 ins. in the ground for. W.C. 1/16 sec. cor., and for NW. cor. of allotment No. 612 of Justin Perank, and NE. cor. of allotment No. 488 of Square John; with brass cap marked

W 1/16
C——C
S 3
S J | J P
488 | 612
1919

Raise a mound of stone, 2 ft. base, 1½ ft. high N. of cor.

Thence along N. bdy. of allotment No. 488,

70.00 Leave dense brush, entering cultivated field, brs. NW. and SE.

80.18 The re-established ¼ sec. cor. bet. secs. 3 and 4.

Land, rolling.

Soil, sandy and clay loam on hardpan of clay and cobble stone.

Undergrowth, dense willow and bull berry brush on portion of mile, and scattering shadscale and greasewood, on E. portion. Land of the W. 10.00 chs. is cultivated.

No timber.

Dependent resurvey of

E. and W. 1/16 and ¼ sec. lines, sec. 28.

From re-established S. 1/16 sec. cor., bet. secs. 27 and 28.

S. 89° 25' W., on true S. 1/16 sec. line, sec. 28, and along S. bdy. of allotment No. 110.

Over rolling land, through scattering growth of shadscale and greasewood.

19.29 Proportionate point.

CHAINS	
	Set an iron post, 3 ft. long, 1 in. diam., 26 ins. in the ground for SE. 1/16 sec. cor., and for SW. cor. of allotment No. 110 of Rosetta Cespooch, and SE. cor. of allotment No. 109 of Francisco Cespooch, with brass cap marked
	F C 109 | R C 110 —SE1/16S28—
	1919
	Raise a mound of stone, 2 ft. base, 1½ ft. high N. of cor.
	Thence along S. bdy. of allotment No. 109.
27.00	Old road, brs. NW. and SE.
34.00	Edge of low bench, brs. NE. and SW.; descend.
36.00	Foot of bench, 20 ft. below top, brs. NE. and SW.
38.58	The old S.C. 1/16 sec. cor., which is a sandstone, 14 x 12 x 6 ins., marked 1/16 on W. face, and firmly set in the ground.
	Along side of old stone.
	Set an iron post, 3 ft. long, 1 in. diam., 26 ins. in the ground for S.C. 1/16 sec. cor., and for SW. cor. of allotment No. 109 of Francisco Cespooch, and SE. cor. of allotment No. 583 of Sawwegap, with brass cap marked
	S 583 | F C 109 C —S1/16 | S28— C
	1919
	Raise a mound of stone, 2 ft. base, 1½ ft. high N. of cor
	Thence S. 89° 25' W., on true line with continuous measurement along S. bdy. of allotment No. 583.
58.85	The old SW. 1/16 sec. cor., which is a sandstone, 10 x 10 x 6 ins., marked 1/16 on W. face, and set in the ground.
	Along side of old stone.
	Set an iron post, 3 ft. long, 1 in. diam., 26 ins. in

CHAINS	
	the ground for SW. 1/16 sec. cor., and for SW. cor. of allotment No. 583 of Sawwegap, with brass cap marked
	S 583 SW 1/16 S 28 1919
	Raise a mound of stone, 2 ft. base, 1½ ft. high, N. of co
	Thence S. 89°43' W., on true line.
79.27	The re-established S. 1/16 sec. cor. bet. secs. 28 and 29.
	Land, rolling.
	Soil, hard clay loam.
	Undergrowth, scattering shadscale and greasewood.
	No timber.

	From re-established ¼ sec. cor. bet. secs. 27 and 28.
	S. 89° 30' W., on true E. and W. ¼ sec. line, sec. 28, and through allotment No. 110.
	Over rolling land, through scattering growth of shadscale and greasewood,
19.87½	Proportionate point.
	Set an iron post, 3 ft. long, 1 in. diam., 26 ins. in the ground for E.C. 1/16 sec. cor., and on W. bdy. of allotment No. 110 of Rosetta Cespooch, and on E. bdy. of allotment No. 109 of Francisco Cespooch, with brass cap marked
	FC RC E 1/16 C C S 28 109 110 1919
	Raise a mound of stone, 2 ft. base, 1½ ft. high N. of cor.
	Thence through allotment No. 109.
39.75	Proportionate point.

CHAINS

Set an iron post, 3 ft. long, 1 in. diam., 26 ins. in the ground for C. ¼ sec. cor., and on W. bdy. of allotment No. 109 of Francisco, Cespooch, and on E. bdy. of allotment No. 583 of Sawwegap, with brass cap marked.

S | F C
C¼S28
583 | 109
1919

Raise a mound of stone, 2 ft. base, 1½ ft. high N. of cor.

Thence through allotment No. 583.

59.62½ Proportionate point.

Set an iron post, 3 ft. long, 1 in. diam., 26 ins. in the ground for W.C. 1/16 sec. cor., and on W. bdy. of allotment No. 583 of Sawwegap, with brass cap marked

| S
cW1/16c
S 28.
| 583
1919

Raise a mound of stone, 2 ft. base, 1½ ft. high N. of cor.

51.50 Old road, brs. NW. and SE.

79.50 The re-established ¼ sec. cor. bet. secs. 28 and 29.

Land, rolling.

Soil, hard clay loam.

Undergrowth, scattering shadscale and greasewood,

No timber.

From re-established N. 1/16 sec. cor. bet. secs. 27 and 28.

S. 89° 17' W., on true N. 1/16 sec. line, sec. 28, and through allotment No. 110.

Over rolling land, which is cultivated to the N. and

CHAINS	
	to the S. is covered with a scattering growth of shad-scale and greasewood. Line follows along fence.
19.85	Proportionate point.
	Set an iron post, 3 ft. long, 1 in. diam., 26 ins. in the ground for NE. 1/16 sec. cor., and on W. bdy. of allotment No. 110 of Rosetta Cespooch, and on E. bdy. of allotment No. 109 of Francisco Cespooch, with brass cap marked
	F C | R C NE 1/16 S28 109 | 110 1919
	Cor. stands in fence bearing E. and W.; cultivated land to the N.
	Thence through allotment No. 109.
39.70	Proportionate point.
	Set an iron post, 3 ft. long, 1 in. diam., 26 ins. in the ground for N.C. 1/16 sec. cor., and on W. bdy. of allotment No. 109 of Francisco Cespooch, and on E. bdy. of allotment No. 583 of Sawegap, with brass cap marked
	S | F C c N 1/16 | S28 c 583 | 109 1919
	Cor. stands in fence line bearing E. and W.; cultivated land to the N.
	Thence through allotment No. 583.
56.30	Canal, 15 lks. wide, 2 ft. deep, course S.75°E.
59.55	The old NW. 1/16 sec. cor., which is a sandstone, 8 x 6 x 4 ins., marked 1/16 on W. face, and firmly set in the ground.
	Along side of old stone.
	Set an iron post, 3 ft. long, 1 in. diam., 26 ins. in the ground for NW. 1/16 sec. cor., and cor. of allot-

CHAINS	
	ment No. 583 of Sawwegap, with brass cap marked S NW 1/16 S28 583 1919
	Cor. stands in fence line bearing E. and W.; cultivated land to the N.
	Thence
	N. 89° 59' W., on true line, and along S. bdy. of allotment No. 583.
79.70	The re-established N. 1/16 sec. cor., bet. secs. 28 and 29.
	Land, rolling.
	Soil, hard clay loam.
	Undergrowth, scattering shadscale and greasewood to the S., and land to the N. of line is under cultivation
	No timber.
	Dependent resurvey of E. and W. 1/16 and ¼ sec. lines, sec. 21.
	From re-established S. 1/16 sec. cor. bet. secs. 21 and 22.
	S. 89° 34' W., on true S. 1/16 sec. line, sec. 21, and bet. allotment No. 108 and allotment No. 110.
	Over rolling cultivated land.
19.93	Proportionate point.
	Set an iron post, 3 ft. long, 1 in. diam., 26 ins. in the ground for SE. 1/16 sec. cor., and for NW. cor. of allotment No. 110 of Rosetta Cespooch, and NE. cor. of allotment No. 109 of Francisco Cespooch, and on S. bdy. of allotment No. 108 of Albert Cespooch and Lou Peta Cespooch, wife, with brass cap marked

DEPENDENT RESURVEY OF 1/16 AND ¼ SEC. LINES, T. 3 S., R. 3 W.,
AND
RE-ESTABLISHMENT OF INDIAN ALLOTMENTS.

CHAINS	
	ACLPC 108 SE 1/16 S21 F C 109 | R C 110 1919
	Cor. stands in cultivated field.
	Thence bet. allotment No. 108 and allotment No. 109.
39.86	Proportionate point.
	Set an iron post, 3 ft. long, 1 in. diam., 26 ins. in the ground for S.C. 1/16 sec. cor., and for NW. cor. of allotment No. 109 of Francisco Cespooch, and SW. cor. of allotment No. 108 of Albert Cespooch and Lou Peta Cespooch, wife, and on E. bdy. of allotment No. 530 of Annie, with brass cap marked
	A | AC LPC 108 C S 1/16 | S21 C 530 | F C 109 1919
	Cor. stands in cultivated field.
	Thence through allotment No. 530.
54.75	Wash, 150 lks. wide, 10 ft. deep, stream of muddy water in wash, 15 lks. wide, 3 ins. deep, course S.15°E.
59.79	Proportionate point.
	Set an iron post, 3 ft. long, 1 in. diam., 26 ins. in the ground for SW. 1/16 sec. cor., and on W. bdy. of allotment No. 530 of Annie, and on E. bdy. of allotment No. 531 of Carrichie, with brass cap marked
	C | A SW 1/16 S21 531 | 530 1919
	Cor. stands in cultivated field.
	Thence through allotment No. 531.
79.72	The re-established S. 1/16 sec. cor. bet. secs. 20 and 21.

CHAINS	
	Land, rolling.
	Soil, rich clay loam.
	Land is under cultivation, good crops of hay and grain being produced.
	No timber.
	From re-established ¼ sec. cor. bet. secs. 21 and 22. S. 89° 34' W., on true E. and W. ¼ sec. line, sec. 21, and bet. allotment No. 108 and allotment No. 152.
	Over rolling cultivated land.
19.95	Proportionate point.
	Set an iron post, 3 ft. long, 1 in. diam., 26 ins. in the ground for E. C. 1/16 sec. cor., and on N. bdy. of allotment No. 108 of Albert Cespooch and Lou Peta Cespooch, wife, and on S. bdy. of allotment No. 152 of Unca Sam, with brass cap marked

U S 152
—C E1/16 C—
S 21
A C
LPC 108
1919

CHAINS	
	Cor. stands in cultivated field.
39.90	Proportionate point.
	Set an iron post, 3 ft. long, 1 in. diam., 26 ins. in the ground for C. ¼ sec. cor., and for SW. cor. of allotment No. 152 of Unca Sam, and NW. cor. of allotment No. 108 of Albert Cespooch and Lou Peta Cespooch, wife, and on E. bdy. of allotment No. 530 of Annie, with brass cap marked

A | U S
152
C¼S21
530 | A C
LPC
108
1919

CHAINS	
	Cor. stands in cultivated field.

CHAINS	
	Thence through allotment No. 530.
58.00	Wash, 100 lks. wide, 10 ft. deep, stream of muddy water, in wash, 15 lks. wide, 3 ins. deep, course S.15°E.
59.85	Proportionate point.
	Set an iron post, 3 ft. long, 1 in. diam., 26 ins. in the ground for W.C. 1/16 sec. cor., and on W. bdy. of allotment No. 530 of Annie, and on E. bdy. of allotment No. 531 of Carrichie, with brass cap marked
	C | A c W1/16 c S 21 531 | 530 1919
	Cor stands in cultivated field.
	Thence through allotment No. 531.
79.80	The re-established point for ¼ sec. cor. bet. secs. 20 and 21.
	Land, gently rolling.
	Soil, clay loam.
	Land is under cultivation, producing good crops.
	No timber.

	From re-established N. 1/16 sec. cor. bet. secs. 21 and 22.
	S. 89° 35' W., on true N. 1/16 sec. line, sec. 21, and bet. allotment No. 152 and allotment No. 402.
	Over rolling cultivated land.
19.95¾	Proportionate point.
	Set an iron post, 3 ft. long, 1 in. diam., 26 ins. in the ground for NE. 1/16 sec. cor., and for SW. cor. of allotment No. 402 of Donaciana Togarvias, and cor. of allotment No. 152 of Unca Sam, with brass cap marked
	U S | DT 402 NE1/16 S21 152 1919

CHAINS	
	Cor. stands in cultivated field.
	Thence through allotment No. 152.
39.91½	Proportionate point.
	Set an iron post, 3 ft. long, 1 in. diam., 26 ins. in the ground for N.C. 1/16 sec. cor., and on W. bdy. of allotment No. 152 of Unca Sam, and on E. bdy. of allotment No. 530 of Annie, with brass cap marked
	A | US N1/16 S21 530 || 152 1919
	Cor. stands in cultivated field.
	Thence through allotment No. 530.
59.87¼	Proportionate point.
	Set an iron post, 3 ft. long, 1 in. diam., 26 ins. in the ground for NW. 1/16 sec. cor., and on W. bdy. of allotment No. 530 of Annie, and on E. bdy. of allotment No. 531 of Carrichie, with brass cap marked
	C | A NW1/16S21 531 | 530 1919
	Cor. stands in cultivated field.
	Thence through allotment No. 531.
63.00	Wash, 100 lks. wide, 10 ft. deep, stream of muddy water in wash, 15 lks. wide, 3 ins. deep, course S. 15° E.
79.83	The re-established N. 1/16 sec. cor., bet. secs. 20 and 21.
	Land, rolling.
	Soil, clay loam.
	Land is under cultivation, good crops being produced.
	No timber.

CHAINS	
	Dependent resurvey of E. and W. 1/16 and ¼ sec. lines, sec. 16.
	From re-established S. 1/16 sec. cor. bet. secs. 15 and 16.
	S. 89° 33' W., on true S. 1/16 sec. line, sec. 16, and through allotment No. 402.
	Over gently rolling cultivated land.
20.00	Proportionate point.
	Set an iron post, 3 ft. long, 1 in. diam., 26 ins. in the ground for SE. 1/16 sec. cor., and on W. bdy. of allotment No. 402 of Donaciana Togarvias, and on E. bdy. of allotment No. 152 of Unca Sam, with brass cap marked US | DT SE 1/16 S16 152 | 402 1919
	Cor. stands in cultivated field.
	Thence through allotment No. 152.
40.00	Proportionate point.
	Set an iron post, 3 ft. long, 1 in. diam., 26 ins. in the ground for S.C. 1/16 sec. cor. and on W. bdy. of allotment No. 152 of Unca Sam, and on E. bdy. of allotment No. 118 of Mooviser, with brass cap marked M | US S 1/16 C | S16 C 118 | 152 1919
	Cor. stands in cultivated field.
	Thence through allotment No. 118.
60.00	Proportionate point.
	Set an iron post, 3 ft. long, 1 in. diam., 26 ins. in the ground for SW. 1/16 sec. cor., and on W. bdy. of allotment No. 118 of Mooviser, and on E. bdy. of allotment No. 224 of Accapones, with brass cap marked

DEPENDENT RESURVEY OF 1-16 AND ¼ SEC. LINES T. 3 S., R. 3 W.
AND
RE-ESTABLISHMENT OF INDIAN ALLOTMENTS.

Chains	
	A | M SW 1/16 S16 224 | 118 1919
	Cor. stands in cultivated field.
	Thence through allotment No. 224.
80.00	The re-established S. 1-16 sec. cor., bet. secs. 16 & 17.
	Land, gently rolling
	Soil, clay loam.
	Land, is under cultivation, producing good crops.
	No timber.
	From re-established ¼ sec. cor. bet. secs. 15 & 16.
	S. 89° 33' W., on true E. and W. ¼ sec. line, sec. 16, and through allotment No. 402.
	Over gently rolling cultivated land.
20.02	Proportionate point.
	Set an iron post, 3 ft. long, 1 in. diam., 26 ins. in the ground for E. C. 1-16 sec. cor., and on W. bdy. of allotment No. 402 of Donaciana Togarvias, and on E. bdy. of allotment No. 152 of Unca Sam, with brass cap marked
	US | D T E 1/16 c——c S 16 152 | 402 1919
	Cor. stands in cultivated field.
	Thence through allotment No. 152.
40.04	Proportionate point.
	Set an iron post, 3 ft. long, 1 in. diam., 26 ins. in the ground for C. ¼ sec. cor., and on W. bdy. of allotment No. 152 of Unca Sam, and on E. bdy. of allotment No. 118 of Mooviser, with brass cap marked
	M | US C¼S16 118 | 152 1919
	Cor. stands in cultivated field.
	Thence through allotment No. 118.
60.06	Proportionate point.
	Set an iron post, 3 ft. long, 1 in. diam., 26 ins. in ground for W. C. 1-16 sec. cor. and on E. bdy. allot-

Chains

ment No. 224 of Accapones and on W. bdy. of allotment No. 118 of Mooviser, with brass cap marked.

A | M
W 1-16
c——c
S 16
224 | 118
1919

Cor. stands in cultivated field.

Thence through allotment No. 224.

79.88 The witness cor. to the ¼ sec. cor. bet. secs. 16 and 17 which is 20 lks. E. of true re-established point.

Land, gently rolling.

Soil, clay loam.

Land is under cultivation, producing good crops.

No timber.

From re-established N. 1-16 sec. cor., bet. secs. 15 and 16.

S. 89° 34' W. on true N. 1-16 sec. line, sec. 16 and bet. allotment No. 402 and allotment No. 314.

Over gently rolling cultivated land.

20.03 Proportionate point.

Set an iron post, 3 ft. long, 1 in. diam., 26 ins. in the ground for NE. 1-16 sec. cor., and for NW. cor. of allotment NO. 402 of Donaciana Togarvias, and NE. cor. of allotment No. 152 of Unca Sam, and on S. bdy. of allotment No. 314 of Ben Uncopiuke, with brass cap marked

B U
314
NE 1/16 S 16
US | D T
152 | 402
1919

Cor. stands in cultivated field.

Thence bet. allotment No. 152 and allotment No.314.

40.06 Proportionate point.

Set an iron post, 3 ft. long, 1 in. diam., 26 ins. in

CHAINS

the ground for N.C. 1/16 sec. cor., and for SW. cor. of allotment No. 314 of Ben Uncopiuke and NW. cor. of allotment No. 152 of Unca Sam, and on E. bdy. of allotment No. 118 of Mooviser, with brass cap marked

M | B U 314
c
N1/16 | S16
c
118 | U S 152
1919

Cor. stands in cultivated field.

Thence through allotment No. 118.

60.09 Proportionate point.

Set an iron post, 3 ft. long, 1 in. diam., 26 ins. in the ground for NW. 1/16 sec. cor., and on W. bdy. of allotment No. 118 of Mooviser, and on E. bdy. of allotment No. 224 of Accapones, with brass cap marked

A | M
NW1/16S16
224 | 118
1919

Cor. stands in cultivated field.

Thence through allotment No. 224.

80.12 The re-established N. 1/16 sec. cor. bet. secs. 16 and 17.

Land, gently rolling.

Soil, clay loam.

Land is under cultivation, producing good crops.

No timber.

Dependent resurvey of

E. and W. 1/16 and ¼ sec. lines, sec. 9.

From re-established S. 1/16 sec. cor. bet. secs. 9 and 10.

S. 89° 49' W., on true S. 1/16 sec. line, sec. 9.

CHAINS	
	Over rolling bench land, through scattering growth of shadscale and greasewood.
19.97¼	Proportionate point.
	Set an iron post, 3 ft. long, 1 in. diam., 26 ins. in the ground for SE. 1/16 sec. cor., with brass cap marked
	SE1/16S9
	1919
	Raise a mound of stone, 2 ft. base, 1½ ft. high N. of of cor.
32.00	Rim of bench, brs. NW. and SE.; descend.
36.00	Foot of bench, 30 ft. below top, brs. NW. and SE.; thence over rolling land.
39.94½	Proportionate point
	Set an iron post, 3 ft. long, 1 in. diam., 26 ins. in the ground for S.C. 1/16 sec. cor., and on E. bdy. of allotment No. 223 of Red Dog, with brass cap marked
	RD C S1/16 S 9 C 223 1919
	Raise a mound of stone, 2 ft. base, 1½ ft. high N. of cor.
	Thence through allotment No. 223.
59.91¾	Proportionate point.
	Set an iron post, 3 ft. long, 1 in. diam., 26 ins. in the ground for SW. 1/16 sec. cor., and in center of allotment No. 223 of Red Dog, with brass cap marked
	SW1/16S9
	1919
	Raise a mound of stone, 2 ft. base, 1½ ft. high, N. of cor.
64.00	Foot of low bench, brs. N. and SE.; ascend.
68.50	Top of bench, 30 ft. high, brs. N. and SE.; thence over rolling top.

CHAINS	
76.00	Rim of bench, brs. NW. and SE.; descend.
77.50	Foot of bench, 30 ft. below top, brs. NW. and SE.; thence over rolling land.
79.89	The re-established S. 1/16 sec. cor. bet. secs. 8 and 9.
	Land, rolling bench and bottom lands.
	Soil, hard clay loam.
	Undergrowth, scattering shadscale and greasewood.
	No timber.

	From re-established ¼ sec. cor. bet. secs. 9 and 10.
	West, on true E. and W. ¼ sec. line, sec. 9, and along S. bdy. of allotment No. 339.
	Over rolling land, through scattering growth of shadscale and greasewood.
19.73½	Proportionate point.
	Set an iron post, 3 ft. long, 1 in. diam., 26 ins. in the ground for E.C. 1/16 sec. cor., and for SW. cor. of allotment No. 339 of Laura Cotonuts, and SE. cor. of allotment No. 466 of Lacey Ioka, with brass cap marked
	L I 466 — c E 1/16 S 9 c — L C 339
	1919
	Dig pits, 18 x 18 x 12 ins., E. and W. of post, 3 ft. dist.
	Thence along S. bdy. of allotment No. 466.
39.47	The old C. ¼ sec. cor., which is a sandstone, 12 x 10 x 6 ins., marked 1/16 on W. face, and firmly set in the ground.
	Along side of stone.
	Set an iron post, 3 ft. long, 1 in. diam., 26 ins. in the ground for C. ¼ sec. cor., and for SW. cor. of allotment No. 466 of Lacey Ioka; NE. cor. of allotment No. 223 of Red Dog, and SE. cor. of allotment

CHAINS	
	No. 499 of Wiston Kawine, with brass cap marked
	W K 499 | L I 466 C¼S9 R D 223 | 1919
	Dig pits, 18 x 18 x 12 ins., E. and W. of post, 3 ft. dist.
	Thence
	N. 89° 50' W., on true line with continuous measurement, and bet. allotment No. 499 and allotment No. 223.
59.54½	Proportionate point.
	Set an iron post, 3 ft. long, 1 in. diam., 26 ins. in the ground for W.C. 1/16 sec. cor., and on S. bdy. of allotment No. 499 of Wiston Kawine, and on N. bdy. of allotment No. 223 of Red Dog, with brass cap marked
	W K 499 —C W1/16 C— S 9 R D 223 1919
	Dig pits, 18 x 18 x 12 ins., E. and W. of post, 3 ft. dist.
68.00	Foot of low bench, brs. NW. and SE.; ascend.
74.00	Top of ascent on N. slope of bench, 20 ft. above foot, descend gradually along slope.
79.62	The re-established ¼ sec. cor. bet. secs. 8 and 9.
	Land, rolling.
	Soil, hard clay loam.
	Undergrowth, scattering shadscale and greasewood.
	No timber.

	From re-established N. 1/16 sec. cor., bet. secs. 9 and 10.
	N. 89° 57' W., on true N. 1/16 sec. line, sec. 9, and bet. allotment No. 332 and allotment No. 339.

CHAINS

Cor. stands in cultivated field.

Thence bet. allotment No. 596 and allotment No. 499.

78.40 Road, brs. N. and S.

79.87 The re-established N. 1/16 sec. cor., bet. secs. 8 and 9

Land, gently rolling.

Soil, clay loam.

Land is under cultivation, good crops of hay and grain being produced.

No timber.

Dependent resurvey of

E. and W. 1/16 and ¼ sec. lines, sec. 4.

From re-established S. 1/16 sec. cor., bet. secs. 3 and 4.

S. 89° 57' W., on true S. 1/16 sec. line, sec. 4, and bet. allotment No. 476 and allotment No. 337.

Over gently rolling cultivated land.

20.03 Proportionate point.

Set an iron post, 3 ft. long, 1 in. diam., 26 ins. in the ground for SE. 1/16 sec. cor., and for SW. cor. of allotment No. 476 of Louise Jack; NW. cor. of allotment No. 337 of Notchoroop; NE. cor. of allotment No. 335 of Jemnie Tom, and SE. cor. of allotment No. 475 of Musy Jack, with brass cap marked

M J 475	L J 476
SE 1/16 S 4	
J T 335	N 337

1919

Cor. stands in cultivated field.

Thence bet. allotment No. 475 and allotment No. 335.

40.06 Proportionate point.

Set an iron post, 3 ft. long, 1 in. diam., 26 ins. in the ground for S.C. 1/16 sec. cor., and for SW. cor. of allotment No. 475 of Musy Jack; NW. cor. of allot-

See page 191 for setting.

CHAINS

Over gently rolling cultivated land.

19.96¾ Proportionate point.

Set an iron post, 3 ft. long, 1 in. diam., 26 ins. in the ground for NE. 1/16 sec. cor.; and for NW. cor. of allotment No. 339 of Laura Cotonuts, and NE. cor. of allotment No. 466 of Lacey Ioka, and on S. bdy. of allotment No. 332 of Harry Tom, with brass cap marked

HT 332
NE 1/16 S 9
L I 466 | L C 339
1919

Cor. stands in cultivated field.

Thence bet. allotment No. 332 and allotment No. 466.

39.93½ Proportionate point.

Set an iron post, 3 ft. long, 1 in. diam., 26 ins. in the ground for N.C. 1/16 sec. cor., and for SW. cor. of allotment No. 332 of Harry Tom; NW. cor. of allotment No. 466 of Lacey Ioka; NE. cor. of allotment No. 499 of Wiston Kawine, and SE. cor. of allotment No. 465 of Hull Ioka, with brass cap marked

H I 465 | H T 332
N 1/16 C | C S 9
W K 499 | L I 466
1919

Cor. stands in cultivated field.

Thence bet. allotment No. 465 and allotment No. 499.

59.90¼ Proportionate point.

Set an iron post, 3 ft. long, 1 in. diam., 26 ins. in the ground for NW. 1/16 sec. cor., and for SW. cor. of allotment No. 465 of Hull Ioka, and SE. cor. of allotment No. 596 of Earl Patterson, and on N. bdy. of allotment No. 499 of Wiston Kawine, with brass cap marked

E P 596 | H I 465
NW 1/16 S 9
W K 499
1919

See Page For Disp.

CHAINS

ment No. 335 of Jennie Tom; NE. cor. of allotment No. 613 of Rabbit Perank, and SE. cor. of allotment No. 496 of Kuchitz, with brass cap marked

K | M J
496 c 475
— S 1/16 | S 4 —
c
R P | J T
613 | 335
1919

Cor. stands in cultivated field.

Thence bet. allotment No. 496 and allotment No. 613.

60.09 Proportionate point.

Set an iron post, 3 ft. long, 1 in. diam., 26 ins. in the ground for SW. 1/16 sec. cor., and for SW. cor. of allotment No. 496 of Kuchitz, and SE. cor. of allotment No. 614 of Bede Perank, and on N. bdy. of allotment No. 613 of Rabbit Perank, with brass cap marked

B P | K
614 | 496
— SW 1/16 S4 —

R P 613

1919

Cor. stands in cultivated field.

Thence bet. allotment No. 614 and allotment No. 613.

78.50 Road, brs. N. and S.

80.12 The re-established S. 1/16 sec. cor. bet. secs. 4 and 5.

Land, gently rolling.

Soil, clay loam.

Land is under cultivation, good crops of hay and grain being produced.

No timber.

From re-established ¼ sec. cor. bet. secs. 3 and 4.

S. 89° 55' W., on true E. and W. ¼ sec. line, sec. 4, and bet. allotment No. 477 and allotment No. 476.

Over gently rolling cultivated land.

CHAINS	
20.03	Proportionate point.
	Set an iron post, 3 ft. long, 1 in. diam., 26 ins. in the ground for E. C. 1/16 sec. cor., and for SW. cor. of allotment No. 477 of Harry Jack; NW. cor. of allotment No. 476 of Louise Jack; NE. cor. of allotment No. 475 of Musy Jack, and SE. cor. of allotment No. 637 of Grover John, with brass cap marked

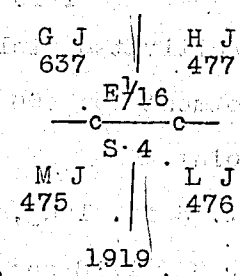

	Cor. stands in cultivated field.
	Thence bet. allotment No. 637 and allotment No. 475
40.06	Proportionate point.
	Set an iron post, 3 ft. long, 1 in. diam., 26 ins. in the ground for C. ¼ sec. cor., and for SW. cor. of allotment No. 637 of Grover John; NW. cor. of allotment No. 475 of Musy Jack, and NE. cor. of allotment No. 496 of Kuchitz, with brass cap marked

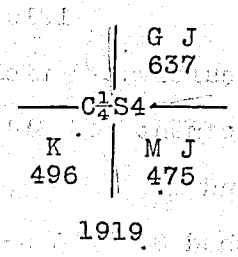

	Cor. stands in cultivated field.
	Thence along N. bdy. of allotment No. 496.
60.09	Proportionate point.
	Set an iron post, 3 ft. long, 1 in. diam., 26 ins. in the ground for W.C. 1/16 sec. cor., and for NW. cor. of allotment No. 496 of Kuchitz and NE. cor. of allotment No. 614 of Bede Perank, with brass cap marked

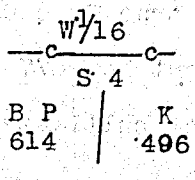

CHAINS	
	Cor. stands in cultivated field.
	Thence along N. bdy. of allotment No. 614.
76.50	Canal, 20 lks. wide, 3 ft. deep, course SW.
78.00	Road, brs. N. and S.
80.12	The re-established ¼ sec. cor., bet. secs. 4 and 5.
	Land, gently rolling.
	Soil, clay loam.
	Land, is under cultivation, producing good crops.
	No timber.

From re-established N. 1/16 sec. cor. bet. secs. 3 and 4 S. 89° 53' W., on true N. 1/16 sec. line, sec. 4, and along N. bdy. of allotment No. 477.

Over gently rolling land, through dense growth of willow and bull berry brush.

9.00	Leave brush, entering cultivated land, brs. NW. and SE.
20.02	Proportionate point.

Set an iron post, 3 ft. long, 1 in. diam., 26 ins. in the ground for NE. 1/16 sec. cor., and for NW. cor. of allotment No. 477 of Harry Jack; NE. cor. of allotment No. 637 of Grover John, and SE. cor. of allotment No. 638 of Mamie John, with brass cap marked

M J 638 |
— NE 1/16 S4 —
G J 637 | H J 477

1919

	Cor. stands in cultivated field.
	Thence bet. allotment No. 637 and allotment No. 638.
20.34	Fence, brs. N. and S.
34.50	Canal, 30 lks. wide, 3 ft. deep, course S.
40.04	Proportionate point.

Set an iron post, 3 ft. long, 1 in. diam., 26 ins. in the ground for N.C. 1/16 sec. cor., and for SW. cor. of allotment No. 638 of Mamie John, and NW. cor. of

CHAINS

allotment No. 637 of Grover John, with brass cap marked

M J
638
N1/16 S 4
G J
637
1919.

Cor. stands in cultivated field.

60.06 Proportionate point.

Set an iron post, 3 ft. long, 1 in. diam., 26 ins. in the ground for NW. 1/16 sec. cor., with brass cap marked

NW1/16S 4

1919

Cor. stands in cultivated field.

64.00 Leave cultivated land, brs. N. and S.; enter scattering growth of shadscale and greasewood.

66.50 Road, brs. N.15° E., and S.15° W.; at foot of bench, ascend.

75.00 Top of ascent, on S. slope, 20 ft. above foot; descend.

80.06 The re-established N. 1/16 sec. cor., bet. secs. 4 and 5

Land, gently rolling.

Soil, clay loam.

Undergrowth, dense willow and bull berry brush on portion of mile, and scattering shadscale and greasewood on W. portion of mile

No. timber.

Dependent resurvey of

E. and W. 1/16 and ¼ sec. lines, sec. 20.

From re-established S. 1/16 sec. cor., bet. secs. 20 and 21.

S. 89° 06' W., on true S. 1/16 sec. line, sec. 20, and through allotment No. 533.

CHAINS	
	Over rolling land, through scattering growth of shad-scale and greasewood .
19.97½	Proportionate point.
	Set an iron post, 3 ft. long, 1 in. diam., 26 ins. in the ground for SE. 1/16 sec. cor., and on W. bdy. of allotment No. 533 of John L. Sullivan, with brass cap marked JLS SE 1/16 S20 533 1919
	Raise a mound of stone, 2 ft. base, 1½ ft. high N. of cor.
32.90	Canal, 15 lks. wide, 1½ ft. deep, course SW.
39.95	Proportionate point.
	Set an iron post, 3 ft. long, 1 in. diam., 26 ins. in the ground for S.C. 1/16 sec. cor., with brass cap marked C S 1/16 S20 C 1919
	Raise a mound of stone, 2 ft. base, 1½ ft. high N. of cor.
59.92½	Proportionate point.
	Set an iron post, 3 ft. long, 1 in. diam., 26 ins. in the ground for SW. 1/16 sec. cor., with brass cap marked SW 1/16 S20 1919
	Raise a mound of stone, 2 ft. base, 1½ ft. high N. of cor.
73.00	Foot of clay spur, brs. N. and S.; ascend.
79.90	The re-established S. 1/16 sec. cor., bet. secs. 19 and 20.
	Land, rolling.
	Soil, hard clay loam, strewn with loose rock.

CHAINS

Undergrowth, scattering shadscale and greasewood.

No timber.

From re-established true point for ¼ sec. cor. bet. secs. 20 and 21.

S. 89° 08' W., on true E. and W. ¼ sec. line, sec. 20, and through allotment No. 533.

Over rolling land which is under cultivation.

19.99 Proportionate point.

Set an iron post, 3 ft. long, 1 in. diam., 26 ins. in the ground for E. C. 1/16 sec. cor., and on W. bdy. of allotment No. 533 of John L Sullivan, with brass cap marked

JLS
E1/16
c——c
S 20
533
1919

Cor. stands in cultivated field.

39.98 Proportionate point.

Set an iron post, 3 ft. long, 1 in. diam., 26 ins. in the ground for C. ¼ sec. cor., with brass cap marked

C¼S20
1919

Cor. stands in cultivated field.

45.00 Leave cultivated land, entering scattering growth of shadscale and greasewood, brs. N. and S.

59.97 Proportionate point.

Set an iron post, 3 ft. long, 1 in. diam., 26 ins. in the ground for W. C. 1/16 sec. cor., with brass cap marked

W1/16
c——c
S 20
1919

Raise a mound of stone, 2 ft. base, 1½ ft. high N. of cor.

CHAINS

the ground for NW. 1/16 sec. cor., with brass cap marked

— NW 1/16 S20 —

1919

Raise a mound of stone, 2 ft. base, 1½ ft. high N. of cor.

65.00 Ascend gradually over clay spur, brs. NW. and SE.

80.02 The re-established N. 1/16 sec. cor. bet. secs. 19 and 20.

Land, rolling.

Soil, hard clay loam.

Undergrowth, scattering shadscale and greasewood on portion of W. ½ mile. E. 50.00 chs. of mile is under cultivation, producing good crops.

No timber.

Dependent resurvey of

N. 1/16 sec. line, through sec. 8.

From re-established N. 1/16 sec. cor. bet. secs. 8 and 9.

S. 88° 27' W., on true N. 1/16 sec. line, sec. 8, and along S. bdy. of allotment No. 36.

Over rolling cultivated land.

20.07½ Proportionate point. 3 ft. long, [illegible].

Set an iron post, 3 ft. long, 1 in. diam., 26 ins. in the ground for NE. 1/16 sec. cor., and on S. bdy. of allotment No. 36 of Bob Red Cap, with brass cap marked

BRC 36

— NE 1/16 S8 —

1919

Cor. stands on cultivated land.

CHAINS	
79.96	The re-established ¼ sec. cor. bet. secs. 19 and 20.
	Land, rolling.
	Soil, hard clay loam.
	Undergrowth, scattering shadscale and greasewood on W. portion of mile, and E. 45.00 chs. of mile is under cultivation, good crops of hay and grain being produc
	No timber.
	From re-established N. 1/16 sec. cor. bet. secs. 20 and 21.
	S. 89° 01' W., on true N. 1/16 sec. line, sec. 20, and through allotment No. 533.
	Over rolling cultivated land.
20.00½	Proportionate point.
	Set an iron post, 3 ft. long, 1 in. diam., 26 ins. in the ground for NE. 1/16 sec. cor., and on W. bdy. of allotment No. 533 of John L Sullivan, with brass cap marked
	JLS NE1/16S20 533 1919
	Cor. stands on cultivated land.
40.01	Proportionate point.
	Set an iron post, 3 ft. long, 1 in. diam., 26 ins. in the ground for N.C. 1/16 sec. cor., with brass cap marked
	C N1/16 S20 C 1919
	Cor. stands on cultivated land.
50.00	Leave cultivated land, enter broken land, and scattering growth of shadscale and greasewood, brs. N. and S.
60.01½	Proportionate point.
	Set an iron post, 3 ft. long, 1 in. diam., 26 ins. in

CHAINS	
30.60	Canal, 20 lks. wide, 3 ft. deep, course S.
40.15	Proportionate point.
	Set an iron post, 3 ft. long, 1 in. diam., 26 ins. in the ground for N. C. 1/16 sec. cor., and for SW. cor. of allotment No. 36 of Bob Red Cap, with brass cap marked
	BRC 36 C N 1/16 S 8 C 1919
	Cor. stands on cultivated land.
43.00	Wash, 50 lks. wide, 3 ft. deep, course S.
60.22½	Proportionate point.
	Set an iron post, 3 ft. long, 1 in. diam., 26 ins. in the ground for NW. 1/16 sec. cor., with brass cap marked
	NW 1/16 S8 1919
	Cor. stands on cultivated land.
80.30	The re-established N. 1/16 sec. cor., bet. secs. 7 and 8.
	Land, rolling.
	Soil, hard clay loam.
	Land, is under cultivation, producing good crops of hay and grain.
	No timber.

Dependent resurvey of

E. and W. 1/16 and ¼ sec. lines, sec. 5.

From re-established S. 1/16 sec. cor. bet. secs. 4 and 5.

S. 88° 50' W., on true S. 1/16 sec. line, sec. 5, and through allotment No. 636.

Over rolling cultivated land.

CHAINS	
14.70	Canal, 20 lks. wide, 3 ft. deep, course SW.; leave cultivated land, enter scattering growth of shadscale and greasewood, brs. NE. and SW.
20.01	Proportionate point.
	Set an iron post, 3 ft. long, 1 in. diam., 26 ins. in the ground for SE. 1/16 sec. cor., and on W. bdy. of allotment No. 636 of Tim John, with brass cap marked TJ SE1/16S5 636 1919
	Raise a mound of stone, 2 ft. base, 1½ ft. high N. of cor.
40.02	Proportionate point.
	Set an iron post, 3 ft. long, 1 in. diam., 26 ins. in the ground for S.C. 1/16 sec. cor., with brass cap marked C S1/16 S 5 C 1919
	Raise a mound of stone, 2 ft. base, 1½ ft. high N. of cor.
46.50	Wash, 25 lks. wide, 3 ft. deep, course S.
60.03	Proportionate point.
	Set an iron post, 3 ft. long, 1 in. diam., 26 ins. in the ground for SW. 1/16 sec. cor., with brass cap marked SW1/16S5 1919
	Raise a mound of stone, 2 ft. base, 1½ ft. high N. of cor.
80.04	The re-established S. 1/16 sec. cor., bet. secs. 5 and 6.
	Land, rolling.
	Soil, hard clay loam.

CHAINS

Undergrowth, scattering shadscale and greasewood.

No timber.

From re-established ¼ sec. cor., bet. secs. 4 and 5.

S. 89° 04' W., on true E. and W. ¼ sec. line, sec. 5, and along N. bdy. of allotment No. 636.

Over rolling cultivated land.

20.03 Proportionate point.

Set an iron post, 3 ft. long, 1 in. diam., 26 ins. in the ground for E. C. 1/16 sec. cor., and for NW. cor. of allotment No. 636 of Tim John, with brass cap marked

E1/16
C——C
S 5
T J
636
1919

Cor. stands on cultivated land.

Thence over rolling land, entering scattering growth of shadscale and greasewood, leaving cultivated land, brs. N. and S.

40.06 Proportionate point.

Set an iron post, 3 ft. long, 1 in. diam., 26 ins. in the ground for C. ¼ sec. cor., with brass cap marked

C¼S5
1919

Raise a mound of stone, 2 ft. base, 1½ ft. high N. of cor.

60.09 Proportionate point.

Set an iron post, 3 ft. long, 1 in. diam., 26 ins. in the ground for W.C. 1/16 sec. cor., with brass cap marked

W1/16
C——C
S 5
1919

CHAINS

Raise a mound of stone, 2 ft. base, 1½ ft. high N. of cor.

80.12 The re-established ¼ sec. cor. bet. secs. 5 and 6.

Land, rolling.

Soil, hard clay loam.

Undergrowth, scattering shadscale andgreasewood.

No timber.

LATITUDES, DEPARTURES AND CLOSING ERRORS.

Line designated	True bearing	Dist. Chs.	Latitudes N. Chs.	Latitudes S. Chs.	Departures E. Chs.	Departures W. Chs.
S. bdy. of Tp.	N.89°33'E.	39.73	0.31		39.73	
	N.89°42'E	40.60	.21		40.60	
	N.89°27'E	39.52	.38		39.52	
	N.89°44'E	39.39	.18		39.39	
	N.89°39'E	160.16	.98		160.16	
	N.89°34'E	40.22	.30		40.22	
	S.88°58'E	40.56		0.73	40.55	
E. bdy. of Tp.	N.1° 25'E.	40.41	40.40		1.00	
	N.0° 05'W.	220.17	220.17			0.32
	N.0°16' W.	60.33	60.33			.28
	N.0° 06'W.	60.07	60.07			.11
	N.0° 57'W	20.00	20.00			.33
	N.0° 13'W.	78.12	78.12			.30
N. bdy. of Tp.	S.89°59'W.	320.48		0.09		320.48
	S.89°43'W.	40.04		.20		40.04
	S.89°34'W.	19.98		.15		19.98
	S.89°50'W.	20.08		.06		20.08
Bet.secs.5 & 6	S.0°26'E.	80.99		80.99	0.61	
Bet.secs.6 & 7.	N.89°46'W	78.68	0.32			78.68
W. bdy. of Tp.	S.0° 52'E	39.44		39.44	0.60	
	S.0° 10'E	44.19		44.19	.13	
	S.0° 09'E	196.95		196.95	.52	
	S.0° 10'E.	40.24		40.24	.12	
Bet.secs.30 &31	N.89°44'E.	78.55	0.37		78.55	
Bet.secs.31 &32	S.0° 24'W.	79.92		79.92		0.56
Convergency,						0.54
Totals,			482.14	482.96	481.70	481.70
Error in lat. and dep.				482.14		
				.82		.00

GENERAL DESCRIPTION OF T. 3 S., R. 3 W.

This fractional township contains rolling land, broken on the west and south sides by low clay hills, and rolling bench land. The soil of this fractional township is generally a rich clay loam, and produces good crops with irrigation.

Most of the land included in this resurvey is under cultivation, good crops of alfalfa and grain being produced.

The land is irrigated by water diverted from Lake Fork creek by canals, during the summer months.

Lake Fork creek, which is a stream of clear water; from one chain to one and a half chains wide, flows through secs. 4, 3, 2, 11, 12 and 13.

There is a dense growth of willow and bull berry brush found along the banks of the Lake Fork creek.

There is no timber of any value on this township.

There were no indications of mineral, coal or oil noted on this township.

Blank

Page

BOOK A-456

4—680

FIELD ASSISTANTS.

NAMES.	CAPACITY.
Harry F. Elliott,	First Chainman.
Louis Postma,	Second Chainman.
Carter Dutton,	Flagman.
Francis Willis,	Cornerman.
Glen Durfey,	Cornerman.

0—2764

CADASTRAL ENGINEER.

CERTIFICATE OF UNITED STATES ~~SURVEYOR~~

I, Ralph Gentry, U.S. Cadastral Engineer, ~~U.S. Surveyor~~ hereby certify upon honor that, in pursua of special instructions received from the U. S. Surveyor General for Utah bearing date of the 26th day of April, 1919, I have well, faithfully, and tr in my own proper person, and in strict conformity with said instructions, the Manual of Surveying Instr tions, and the laws of the United States, ~~surveyed all those parts or portions of~~ retraced and dependently resurveyed all those parts or portions of the South, Eas and North boundaries; the subdivision section lines, and the 1/16 an ¼ section lines of T. 3 S., R. 3 W., and Re-Establishment of Indian Allotments.

of the Uintah Special Base and Meridian, in the State of Utah, which are represented the foregoing field notes and date diagram as having been executed by me, and under my direction; and that all the corners on dates shown of date said survey have been established and perpetuated in strict accordance with the Manual of Surveying Instru tions, and the special written instructions of the U. S. Surveyor General for Utah and in the specific manner described in the field notes, and that the foregoing are the original field notes such survey.

Salt Lake City, Utah, April, 10, 1923.

Ralph Gentry

U.S. Cadastral Engineer. ~~U.S. Surveyor~~

APPROVAL.

OFFICE OF THE UNITED STATES SURVEYOR GENERAL,

Salt Lake City, Utah May 31, 1923

The foregoing field notes of the survey of the Retracement of Portion of South Boundary and Dependent Resurvey of East Boundary, Portion of South and North Boundaries and Subdivisional lines, 1-16 and ¼ Section line and Re-Establishment of Indian Allotments of T. 3 South, Range 3 West.

executed by Ralph Gentry

under his special instructions dated April 26, 1919, having been critically examined, and the necessary corrections and explanations made, ~~the said field notes~~, and the surveys they describe, are hereby approved.

U. S. Surveyor General.

I certify that the foregoing transcript of the field notes of the above-described surveys in _____, has been correctly copied from the original notes on file in this office.

U. S. Surveyor General.

Blank

Page

Blank

Page

BOOK A-456

4—679

B

FIELD NOTES

OF THE ~~SURVEY OF THE~~

DEPENDENT RESURVEY

OF PORTION OF THE

NORTH AND SOUTH BOUNDARIES,

SUBDIVISION LINES,

AND

1/16 AND $\frac{1}{4}$ SECTION LINES,

OF

T. 3 S., R. 2 W.,

AND

RE-ESTABLISHMENT OF INDIAN ALLOTMENTS.

Of the Uintah Special Base and *Meridian,*

n the State of Utah.

EXECUTED BY

Ralph Gentry

n the capacity of U. S. ~~Surveyor~~ Cadastral Engineer, *under instructions dated* April 26, *1919,*

sued by the United States Surveyor General to govern surveys included in

roup No. 85, *which were approved by the Commissioner of the General Land*

fice, June 12, *1919*

Assignment instructinns dated Sept, 3, 1919 and Oct. 20, 1922.

Survey commenced November 17, *1919*

Survey completed December 13, *1922.*

6—151

Plat F.M.S. Notes F.M.S.

Computations

Comparing

Plat H.R.M.A. V.I.F. Notes F.M.S.

BOOK A-456

INDEX DIAGRAM.

Township 3 South, *Range* 2 West, U.S.B.& Mer.

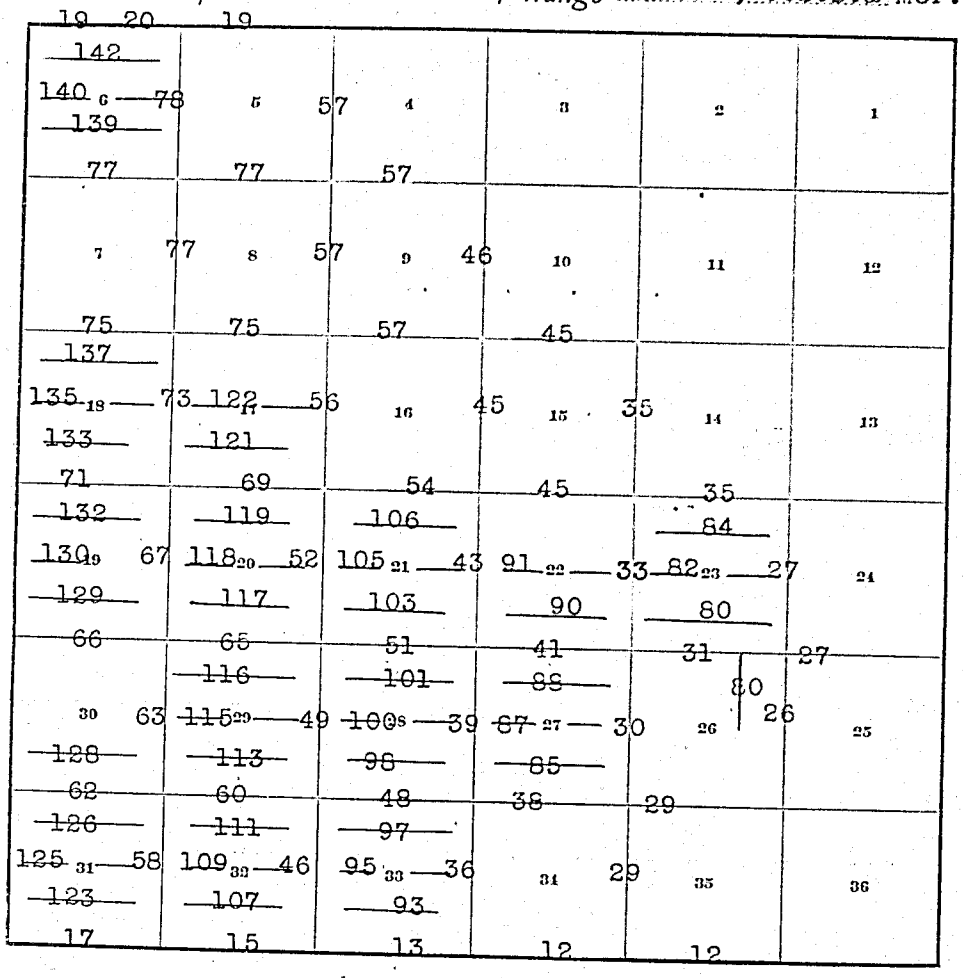

19 20 19 142 140 6 78 139 77	5 57 77	4 57	3	2	1
7 77 75	8 57 75	9 46 57	10 45	11	12
137 135 18 73 133 71	122 17 56 121 69	16 45 54	15 35 45	14 35	13
132 130 19 67 129 66	119 118 20 52 117 65	106 105 21 43 103 51	91 22 33 90 41	84 82 23 27 80 31	24 27
30 63 128 62	116 115 29 49 113 60	101 100 28 39 98 48	88 87 27 30 85 38	80 26 29	25
126 125 31 58 123 17	111 109 32 46 107 15	97 95 33 36 93 13	34 29 12	35 12	36

BOOK A-456

4—679 b

INDEX DIAGRAM.

Township 3 S., Range 2 W. U.S.B.&M.

6	5	4	3	2	1
7	8	9	10	11	12
18	17	16	15	14	13
19	20	21	22	23	24
30	29	28	27	26	25
31	32	33	34	35	36

For index of lines
See page 210
and typewriter figures
on top of pages

6—4817

Dependent Resurvey of T. 3 S., R. 2 W., U. S. B. & Mer.,
and
Re-establishment of Indian Allotments.

DATE DIAGRAM.

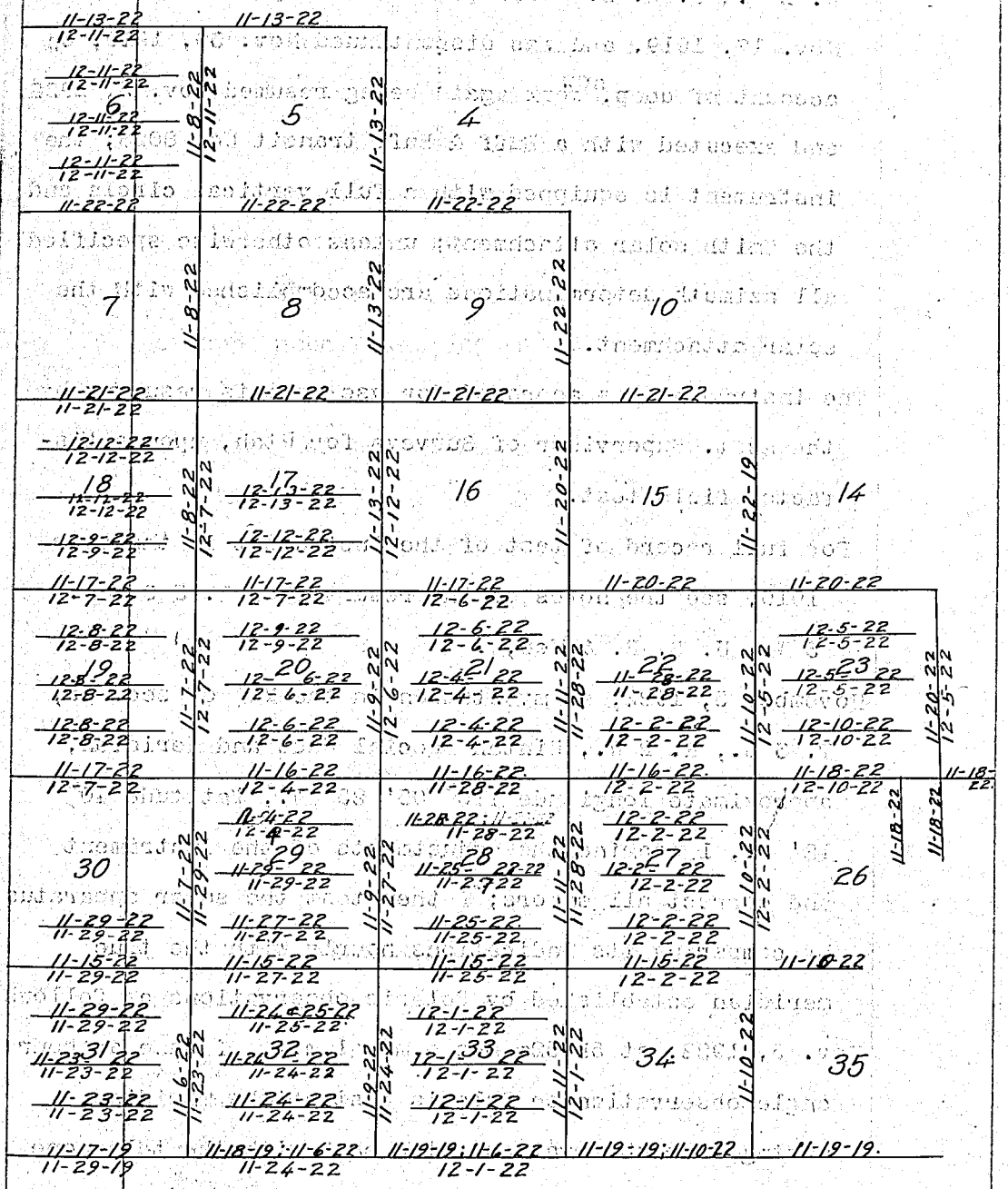

The sec. lines, ¼ sec. lines and 1/16 sec. lines were retraced on the dates shown in black on above diagram.

The cors. along the sec. lines, ¼ sec. lines and 1/16 sec. lines were re-established on the dates shown in red on above diagram.

Description and test of Instrument.

Special Instructions dated April 26, 1919, provide for the resurvey of certain Indian allotments in T. 3 S., R. 2 W., U. S. B. & Mer., and resurvey is commenced Nov. 17, 1919, and was discontinued Nov. 30, 1919, on account of deep, snow work again being resumed Nov. 5, 1922, and executed with a Buff & Buff transit No. 8028; the instrument is equipped with a full vertical circle and the Smith solar attachment; unless otherwise specified all azimuth determinations are accomplished with the solar attachment.

The instrument was approved for use on this resurvey by the Asst. Supervisor of Surveys for Utah, upon satisfactoy field test.

For full record of test of the instrument in the year 1919, see the notes of the resurvey of T. 3 S., R. 3 W., U. S. B. & Mer, .

November 5, 1922, at my station in the NW¼ of sec. 25, T. 3 S., R. 2 W., Uintah Special Base and Meridian, approximate longitude 110° 05' 25" W., latitude 40° 12' N., I examine the adjustments of the instrument and correct all errors; I then test the solar apparatus by comparing its indications hourly with the true meridian established by Polaris observations as follows

Nov. 5, 1922, at 5h 52m 06s a.m., l.m.t., I make an hour angle observation on Polaris west of the meridian, making four observations, two each with the telescope in direct and reversed positions, and mark the mean point in the line thus determined on a peg driven firmly in the ground about 10 chs. dist. to the N.

Watch time of observation, mean of four readings, 6h 11m 20s a.m., which is 19m 14s fast of local mean time.

I lay off the azimuth of Polaris, 1° 22' to the east, and note a tree in the meridian thus determined on the distance mountains.

I make a meridian observation of the sun for time and

latitude, observing simultaneously the altitude of the sun's lower limb and the transit of the sun's W. limb, reversing the telescope and observing simultaneously the altitude of the sun's upper limb and the transit of the sun's E. limb.

Mean observed altitude	34° 12'
Reduced latitude	40° 12' 03"
Mean watch time of observation	12h 02m 54s
Watch fast of local mean time	0h 19m 14s.

At app. noon I set off 15° 36' S., on the decl. arc, and observe the sun on the meridian. The resulting reading of the latitude arc is 40° 12' which agrees with the latitude determined by altitude observations on the sun and the computed latitude.

At 3h p.m., app. t., with the lat. arc unchanged, I set off 15° 38' S., on the decl. arc, and determine a meridian with the solar, which I find to agree with the true meridian.

Nov. 6, 1922, at 9h a.m., app. t., with the lat. arc unchanged, I set off 15° 51' S., on the decl. arc, and determine a meridian with the solar, which I find to agree with the true meridian.

As all of the solar observations during the usual hours of solar work come within 1' 30" of the true meridian I conclude that the adjustments of the instrument are satisfactory.

The instrument was kept in good adjustment during the the execution of this resurvey, comparisons of meridians established with the solar apparatus being frequently made with the true meridian.

Dec. 3, 1922, near the completion of resurvey, I test the solar apparatus by comparing its indications hourly with the true meridian established by observations on Polaris Nov. 5, 1922, as follows:-

At 9h 30m a.m., app. t., I set off 45°12' N. on the

lat. arc, 22° 01½' S. on the decl. arc; and determine a meridian with the solar, which I find to agree with the true meridian.

At app. noon, with the lat. arc unchanged, I observe the sun on the meridian; the resulting reading of the decl. arc is 22° 03' S. which agrees with the computed declination of the sun.

At 2h 30m p.m., app. t., with the lat. arc unchanged, I set off 22° 03' S. on the decl. arc; and determine a meridian with the solar which I find to agree with the true meridian.

Unless otherwise specified all measurements were made with a Lallie steel tape 5 chains in length, compared with a Lufkin standard steel tape 1 chain in length, and found correct. The measurements were made on the slope, the vertical angle determined with a clinometer and the slope measurements properly reduced to true horizontal distances.

The following is a complete list and description of Indian Allotments provided for in the Special Instructions, dated April 26, 1919, included in re-establishment of the survey of T. 3 S., R. 2 W., U. S. B. & Mer. , executed by D. G. Major in 1882.

Description			Name of Allottee.		
Allot No.	Sec	Sub.	Permanent Name		
			Family Name,	First Name	Indian Name
35	31	Lot 18 or SE¼ of SE¼	Sullivon		Pa-ap-po-wis
82	27	SE¼	Hubbard,	Dandy	
133	19	W½			Ruh-og-it
135	19	W½ of E½	Capotah,	Johnnie	Pah-ko

Dependent Resurvey of T. 3 S., R. 2 W., U. S. B. & Mer.,
and
Re-establishment of Indian Allotments.

Allot No.	Description Sec	Description Sub.	Name of Allottee. Permanent Name Family Name, First Name	Indian Name
175	28	Lots 2-3-4 & 5	Arrappo,	Ar-rap-po
	28	SW¼ of SE¼ &		
	28	E½ of SW¼ &		
	28	SW¼ of SW¼ &		
	28	Lot 8 &		
	33	NW¼ of NE¼		
176	29	NW¼ of SE¼ &		Ma-toon
	29	Lots 2-3-5-6 and 7		
177	33	SW¼ of NE¼ &	Arrappo, Eliza	
	33	E½ of NW¼ &		
	33	NE¼ of SW¼.		
178	28	Lots 6 & 7	Arrappo, Jane	
179	29	Lot 1	Arrappo, Orpha	
184	22	S½ of SW¼ &		
	22	Lots 10 & 11	Accawinna, John	Ac-ca-win-na
184	22	SW¼ of SE¼ &		We-cho-cup (wife)
	22	Lot 9 &		
	27	W½ of NE¼		
185	27	E½ of W½	Accawinna, Jim Wash	
186	27	W½ of W½	Accawinna, Slim Jim	Un-ca-u-sup
189	20	SE¼ of NW¼	Uncur, Laura	
190	20	SW¼ of NW¼	Uncur, Jennie	
191	20	NW¼ of NW¼		Tab-by-a-roo
192	20	NE¼ of NW¼		Ta -ah-noats
193	17	SE¼ of SW¼	Secretary	Ah-ko-taw-up
198	21	Lot 2	Pekeporits, Mercides	
199	21	SE¼ of SW¼		Mo-go-ra-tats
201	32	Lots 2&8 &	Jack Rabbit,	Sah-ke-moop
	32	W½ of SE¼		
	32	Lot 7 &		Que-acut (Wife)
	32	E½ of SW¼ &		
	32	Lot 11.		
202	6	Lot 5	Jack Rabbit, Henry	
203	6	SE¼ of NW¼	Jack Rabbit, Luceta	
204	6	Lot 3	Jack Rabbit, Thomas	
206	23	Lots 1-2-3 &		
	23	4		Marie-ca-roots
	23	Lots 6-7-8-9 & 10, &		Wee-tah (wife)
	23	SE¼ of SW¼ &		
	23	SW¼ of NE¼ &		
	23	Lots 5 & 14.		
208	18	Lot 1	Poker Jack, Johnnie	Wap-poos

Dependent Resurvey of T. 3 S., R. 2 W., U. S. B. & Mer.,
and
Re-establishment of Indian Allotments.

Description			Name of Allottee.		
Allot. No.	Sec	Sub.	Permanent Name		
			Family Name,	First Name	Indian Name
209	18	Lot 2	Poker Jack,		Que-toots
210	18	Lot 3	Poker Jack,		Ma-quots
216	18	Lot 4	Yanowitz,	Lizzie	Pa-pachi-na
217	18	SE¼ of SW¼	Yanowitz,	Julia	
218	18	NE¼ of SW¼	Yanowitz,	Jennie	
219	18	NW¼ of SE¼	Yanowitz,	Rebekah	
220	18	SW¼ of SE¼			Un-ca-poo-ne
225	18	SE¼ of SE¼	Red Dog		Ma-ma-chi-roo
247	21 20 17 18 18	W½ of NW¼ & E½ of NE¼ & N½ of SW¼ & NE¼ of SE¼ & SE¼ of NE¼.	Wapsop		Mo-Witch
448	32	NW¼ of SW¼ or lots 9 & 10			Co-roo-poo-its
462	32	SE¼ of SE¼	Tuck,	Mary	Won-wap-po
463	32	NE¼ of SE¼	Tuck,	Jessie	Ta-av-its
464	32	SE¼ of NE¼	Tuck,	Alma	Qua-nantz- its.
465	32	Lot 1	Tuck,	Ned	
479	33	W½ of W½	Nick,	John	
513	31 31 31 31	Lots 13-14-15-16-& 19 & Lot 7 & Lots10-11&12 Lot 17.	Pahcease,	Bill	Pah-see
527	22 27	E½ of SE¼ & E½ of NE¼	Susan		Ku-che-chu-wa
537	23 23 23	Lots11-12&13 NE¼ of SE¼ & SE¼ of NE¼	George		Pa-up
538	19	E½ of E¼	Victor,	Nanzitz	
539	21 28 28 28	Lots 3 & 4,& SW¼ of NE¼ & Lot 1, & NW¼ of SE¼.	Yumputs,	John	Yum-Puts
549	18 18	W½ of NE¼ & E½ of NW¼	Mowich,	Whirlwind	To-ni-a-quit-a
552	33 33	N½ of SE¼,& SW¼ of SE¼	Cayotte,	James	Yo-go-va-guts
561	21 28 33	Lots 1 & 5,& E½ of E½, & E½ of NE¼.	Poker Jack		Mow-wits-seah

Dependent Resurvey of T. 3 S., R. 2 W., U. S. B. & Mer.,
and
Re-establishment of Indian Allotments.

Description			Name of Allottee.	
Allot No.	Sec	Sub.	Permanent Name Family Name, First Name	Indian Name.
574	20	SW¼		Win-noc-co-pe.
581	29 29 32 32	Lot 4, & SW¼ of SW¼, & Lot 3 & NW¼ of NW¼		Ya-mon-ne-sip
582	32 31 30	Lots 4-5& 6 Lots 1-8&9, SE¼ of SE¼		Ku Kitch
591	6	Lot 4	Wyasket, Katie	
463	6	Lot 2 and SW¼NE¼	Ioka	
598	6	N½ of SE¼	Paumbitch, George,	Te-paw-wit-chitz.

The Duchesne River flowing through secs. 31, 32, 29, 28, 21, 22, 23, 26, 25, and 24, T. 3 S., R. 2 W., U.S.B.& Mer., is constantly changing its course, cutting new channels, and making large and rapid changes in its position.

There are a number of descrepancies and omissions on the plat of T. 3 S., R. 2 W., and the location of the boundaries of the lots adjoining the Duchesne River is very doubtful, and the areas of the lots can not be checked or vertified from the records.

The position of the Duchesne River as shown on the plat does not agree with the meander lines as returned in the notes, and the positions differ materially from the actual location of the river on the ground.

The Indian allotments along the Duchesne River were made to include the complementary lots of the legal subdivisions on both sides of the river, and in the resurvey of T. 3 S., R. 2 W., all the cors of the legal subdivisions were re-established,(each of which subdivisions includes the several complementary fractional lots embraced within the original allotment as

described by legal subdivisions.

The following is a list of the Indian allotments containing fractional lots of sections along the Duchesne River, and the recorded descriptions, and also the description of the allotments by legal subdivisions as resurveyed.

Allot No.	Sec	Recorded Description	Resurvey Description by Legal Sub.	Name of Allottee: Permanent Name	Indian Name.
175	28	Lots 2-3-4 & 5	E½ of NW¼	Arrappo	Ar-rap-po
	28	SW¼ of SE¼	SW¼ of SE¼		
	33	NW¼ of NE¼	NW¼ of NE¼		
	28	E½ of SW¼, &			
	28	SW¼ of SW¼,&			
	28	Lot 8	SW¼		
176	29	NW¼ of SE¼,& Lots 2-3-5-6 & 7	SE¼		Ma-toon
178	28	Lots 6 & &	SW¼ of NW¼	Arrappo, Jane	
179	29	Lot 1	SE¼ of NE¼	Arrappo, Orpha	
184	22	S½ of SW¼,& Lots 10 &11	SW¼	Accawinna, John	Ac-ca-win-na
184	22	SW¼ of SE¼,& Lot 9,	W½ of SE¼		We-cho-cup(wi
	27	W½ of NE¼	W½ of NE¼		
198	21	Lot 2	NW¼ of SE¼	Pekeporits, Mercides	
201	32	Lots 2 & 8,& W½ of SE¼	W½ of E½	Jack Rabbit	Sah-ke-moop
201	32	Lot 7	SE¼ of NW¼		Que-acut(wife)
	32	E½ of SW¼	E½ of SW¼		
	32	Lot 11	SW¼ of SW¼		
206	23	Lots 1-2-3 & 4	S½ of NW¼		Marie-ca-roots
206	23	Lots 6-7-8-9 &10 &	W½ of SW¼&		
	23	SE¼ of SW¼	E½ of SW¼		Wee-tah(wife)
	23	SW¼ of NE¼	SW¼ of NE¼		
	23	Lots 5 & 14	NW¼ of SE¼		
448	32	NW¼ of SW¼ or Lots 9 & 10	NW¼ of SW¼		Co-roo-poo-its
405	32	Lot 1	NW¼ of NW¼	Tuck, Ned.	

and an allotment corner set for the same , were still standing and differed considerable in position. In the other system of allotment cors., wooden stakes were set allowing four rods for roads along sec. lines and two rods along 1/16 sec. lines. Very few of these cors. were found. There were also numerous cors. encountered that have been set by private surveyors, which were established independent of the original cors, connections not having been made. No record of the allotment cors. or the cors. set by private surveyors could be found, and they were not given any bearing in the re-establishment of missing cors. The markings on all of these cors. differing so greatly from the markings of the original cors. they were readily identified.

The allotment cors. set throughout the township, are commonly known and referred to by the settlers as "A" cors. and were generally used for locating holdings, it being considered that these cors. controlled, having been set at a later date.

The NW. cor. of this township was found in place, and is described in the notes of the resurvey of T. 3 S., R. 3 W. The cors. of secs. 5,6,31 and 32, and 4,5,32 and 33 on the N. bdy. were found in place, and the missing cors. were re-established by the dependent method. The E. four miles of the N. bdy. was not retraced, none of the cors. being needed as control points.

The SW. cor. of the Tp. is missing and is re-established by double proportional measurement.bet. the nearest identified original cors. to the N., S., E. and W. The cor. of secs. 1, 2, 35 and 36 and the W. 1/16 sec. cor. bet. secs. 4 and 33, on S. bdy. of Tp. was found in place, and the missing cors. were re-established by the dependent method, using these cors. and the re-established Tp. cor. as control points.

Dependent Resurvey of T. 3 S., R. 2 W., U. S. B. & Mer.,
and
Re-establishment of Indian Allotments.

Allot. No.	Sec	Original Description	Description by Legal Sub.	Name of Allottee Permanent Name	Indian Name
513	31	Lots 13-14-16 & 19	SW¼	Pahcease, Bill	Pah-see
	31	Lot 7	SW¼ of NE¼		
	31	Lots10-11&12	N½ of SE¼		
	31	Lot 17	SW¼ of SE¼		
537	23	Lots11-12&13	S½ of SE¼	George	Pa-up
	23	NE¼ of SE¼	NE¼ of SE¼		
	23	SE¼ of NE¼	SE¼ of NE¼		
539	21	Lots 3 & 4	SW¼ of SE¼	Yum-puts, John	Yum-Puts
	28	SW¼ of NE¼ & lot 1	W½ of NE¼		
	28	NW¼ of SE¼	NW¼ of SE¼		
561	21	Lots 1 & 5	E½ of SE¼	Poker Jack	Mow-wits-seah
	28	E½ of E½	E½ of E½		
	33	E½ of NE¼	E½ of NE¼		
581	29	Lot 4 & SW¼ of SW¼	S½ of SW¼		Ya-mon-ne-sip
	32	Lot 3 & NW¼ of NW¼	N½ of NW¼		
582	32	Lots 4-5&6	SW¼ of NW¼		Ku-Kitch
	31	Lots 1-8&9	E½ of NE¼		
	30	SE¼ of SE¼	SE¼ of SE¼		

Method and Order of Procedure.

Only the necessary retracements were made of lines for the purpose of identifying points of control and to gather all available evidence for the re-establishment of lost corners of secs. in which Indian allotments are located. The retracement lines had to frequently be extended beyond secs. containing Indian allotments in order to connect with control points, but no corners were re-established on sec. lines of secs. in which Indian allotments are not located.

In the preliminary retracements it developed that there has been two sets of allotment cors. established throughout the township. In one system, stone cors., a number of which were found and tied to, have been established, and seem to be independent of the original survey, instances being found where the original cor.

Chains	
	The line bet. secs. 1 and 36 on S. bdy. of Tp., and the E. bdy. of Tp. was not retraced, enough original cors. having been found and identified to re-establish the cors. of secs. in which Indian allotments are located.

	Re-establishment of survey of T. 3 S., R. 2 W., Uintah Special Base and Mer., executed by D. G. Major, D. S., in 1882, and re-establishment of Indian allotments.
	From the ¼ sec. cor. bet. secs. 1 and 36 on S. bdy. of T. 3 S., R. 3 W.
	East, retracing bet. secs. 1 and 36, S. bdy. of T. 3 S., R. 3 W., and bet. secs. 6 and 31, 5and 32, and 4 and 33, on S. bdy. of T. 3 S., R. 2 W., making careful search for cors., and where same are not found, temp. cors. are set at intervals as returned in original records.
222.04	Fall 110 lks. N. of the W. 1/16 sec. cor. bet. secs. 4 and 33.
	Thence from W. 1/16 sec. cor. bet. secs. 4 and 33
	East, retracing bet. secs. 4 and 33, 3 and 34 and 2 and 35, along S. bdy. of T. 3 S., R. 2 W.
220.22	Fall 237 lks. S. of the cor. of secs. 1, 2, 35 and 36.
	From the ¼ sec. cor. bet. secs. 1 and 6, on W. bdy. of T. 4 S., R. 2 W, for description of which see notes of resurvey of T. 3 S., R. 3 W.
	Thence
	North, retracing bet. secs. 1 and 6,
41.13	Fall 71 lks. E. of temp. cor. set for cor. of Ts. 3 and 4 S., R. 2 and 3 W. I continue on same line with continuous measurement and at
80.80	Fall 85 lks. W. of the ¼ sec. cor. bet. secs. 31 and 36, on W. bdy. of T. 3 S., R. 2 W., for description

Chains	
	of which see the notes of the resurvey of T. 3 S., R. 2 W.
	From the cor. of secs. 1, 2, 35 and 36, on S. bdy. of T. 3 S., R. 2 W., which is a red sandstone, 16 x 10 x 8 ins., marked with 6 notches on N., and 1 notch on E. edge, and firmly set in an old mound of stone, and appears to have not been disturbed,
	Thence
	S. 89° 23'W., on a true line bet. secs. 2 and 35.
40.13	Fall 48 lks. S., of a sandstone, 16 x 10 x 6 ins., above the ground, and unwitnessed, marked ¼ on N. face and "A" on top.
80.08	Proportionate point.
	Point for the cor. of secs. 2, 3, 34 and 35, used for control point for re-establishing of interior sec. cors. Sec. 35 containing no Indian allotments, the cors. along this line were not re-established.
	S. 89° 23'W., on true line bet. secs. 3 and 34
0.31	Fall 90 lks. S. of a sandstone, 16 x 8 x 5 ins., above the ground, marked 2 notches on E. and 4 notches on W. edge, and "A" on top, and unwitnessed.
20.37	Fall 113 lks. S. of a sandstone, 14 x 8 x 4 ins., above the ground, marked 1/16 on N. face, and "A" on top, and unwitnessed.
40.45	Fall 127 lks. S. of a sandstone, 18 x 10 x 3 ins., above the ground, marked ¼ on N. face and "A" on top, and unwitnessed.
60.60	Fall 159 lks. S. of a red sandstone, 16 x 10 x 6 ins., above the ground, marked 1/16 on N. face and "A" on top, and unwitnessed.
80.08	Proportionate point.
	Set an iron post, 3 ft. long, 2 ins. dia., 28 ins. in

Chains	
	the ground for the cor. of secs. 3, 4, 33 and 34, with brass cap marked
	T3S | R2W S33 | S34 S 4 | S 3 T4S 1922
	Raise a mound of stone, 2 ft. base, 1½ ft. high W. of cor.
	There being no Indian allotments located in sec. 34, the cors. were not restored along S. bdy. of this sec.

	S. 89° 23' W., on true line bet. secs. 4 and 33.
	Over rolling bench land, through cultivated land.
0.15	Wire fence, brs. N. and S.
0.58	Fall 184 lks. S. of a sandstone, 14 x 10 x 8 ins., above the ground, marked 3 notches on E. and W. edge, and "A" on top. Cor. is unwitnessed.
20.02	Proportionate point.
	Set an iron post, 3 ft. long, 1 in. diam., 26 ins. in the ground for E. 1/16 sec. cor., and cor. of allotment No. 552 of James Coyotte, with brass cap marked
	J C 552 E1/16 | S 33 S 4 1922
	Thence along S. bdy. of allotment No. 552.
20.73	Fall 210 lks. S. of a sandstone, 10 x 8 x 6 ins., above the ground, marked 1/16 on N. face and "A" on top. Cor. is unwitnessed.
32.50	Top of ravine, brs. NE. and SW.; descend leaving cultivated land, entering sagebrush and greasewood.
36.60	Stream of clear water, 5 lks. wide, 3 ins. deep, in bottom of ravine, 50 ft. deep, course NE.; ascend
40.04	Proportionate point on top of ravine, brs. NE. and SW.
	Set an iron post, 3 ft. long, 1 in. diam., 28 ins. in

Chains	
	the ground for ¼ sec. cor., and cor. of allotment No. 552 of James Coyotte, with brass cap marked J C 552 ¼ S 33 S 4 1922
	Raise a mound of stone, 2 ft. base, 1½ ft. high N. of cor.
	Thence over rolling bench land, entering cultivated land
60.06	The original W. 1/16 sec. cor., bet. secs. 4 and 33, which is a sandstone, 10 x 6 x 6 ins., marked 1/16 on E. face. This cor. is firmly set in the ground and in an old mound of stone, and appears not to have been disturbed, and answers to the description of the original cor. Along side of stone
	Set an iron post, 3 ft. long, 1 in. diam., 28 ins. in the ground for W. 1/16 sec. cor., and for cor. of allotment No. 479 of John Nick, with brass cap marked J N 479 W 1/16 S 33 S 4 1922
	Raise a mound of stone, 2 ft. base, 1½ ft. high N. of cor.; thence
	N. 89° 53' W., on true line with continuous measurement, N. and along S. bdy. of allotment No. 479 of John Nick.
60.78	Fall 246 lks. S. of a red sandstone, 14 x 10 x 8 ins., set in a mound of stone, and marked 1/16 on N. face, and "A" on top.
64.00	Rim of bench, brs. N.60°E., and S.60°W., descend leaving cultivated land.
75.10	Fence at foot of bench, 50 ft. below top, brs. N.70°E., and S.70°W.; enter small orchard.
76.75	Fence, brs. N.60°E. and S.60°W.; leave orchard.
80.00	Main road or Victory Highway, brs. NE. and SW.

Chains	
80.34	Proportionate point, on W. side of road.
	Set an iron post, 3 ft. long, 2 ins. dia., 28 ins. in the ground for the cor. of secs. 4, 5, 32 and 33, and cor. of allotment No. 479 of John Nick, and allotment No. 462 of Mary Tuck, with brass cap marked

M T	J N
462	479
T3S	R2W
S32	S33
S 5	S 4
T4S	

1922

Raise a mound of stone, 2 ft. base, 1½ ft. high W. of cor.

Land, rolling bench and bottom land.

Soil, sandy and gravelly loam, on gravel hardpan.

Land, mostly under cultivation, producing good crops.

N. 89° 53' W., on true line bet. secs. 5 and 32, and along S. bdy. of allotment No. 462 of Mary Tuck.

Over nearly level bottom land, through undergrowth of rabbit brush and grease wood.

0.43	Fence, brs. NE. and SW.
7.20	Canal, 8 ft. wide, course N.70° E.
20.28	Proportionate point.
	Set an iron post, 3 ft. long, 1 in. dia., 28 ins. in the ground for E 1/16 sec. cor., and cor. of allotment No. 462 of Mary Tuck, and allotment No. 201 of Jack Rabbit and Queacut, wife, with brass cap marked

JRQ	MT
201	462
E1/16	S 32
	S 5

1922

Dig pits, 18 x 18 x 12 ins., E. and W. of post, 3 ft. dist.

Thence along S. bdy. of allotment No. 201 of Jack Rabbit

20.70	Fence, brs. N. and S.
36.60	NE. cor. of log cabin, brs. S. 20 lks. dist.

Chains	
40.56	Proportionate point.
	Set an iron post, 3 ft. long, 1 in. dia., 28 ins. in the ground for ¼ sec. cor., and cor. on S. bdy. of allotment No. 201 of Jack Rabbit and Queacut, wife, with brass cap marked J R Q 201 ¼ S 32 S 5 1922
	Dig pits, 18 x 18 x 12 ins., E. amd W. of post, 3 ft. dist.
40.95	Fence, brs. N. and S.
41.05	Fall 203 lks. S. of a sandstone, 8 x 6 x 4 ins., above the ground, marked ¼ on N. face and "A" on top. Cor. is unwitnessed.
51.63	Fence, brs. N. and S.
60.84	Proportionate point.
	Set an iron post, 3 ft. long, 1 in. dia., 28 ins. in the ground for W. 1/16 sec. cor., and cor. on S. bdy. of allotment No. 201 of Jack Rabbit and Queacut, wife, with brass cap marked J R Q 201 W 1/16 S 32 S 5 1922
	Dig pits, 18 x 18 x 12 ins., E. and W. of post, 3 ft. dist.
69.35	Fence, brs. N. and S.
80.75	Fence, brs. N. and S.
81.12	Proportionate point.
	Set an iron post, 3 ft. long, 2 ins. diam., 28 ins. in the ground for the cor. of secs. 5, 6, 31 and 32, and cor. of allotment No. 201 of Jack Rabbit and Queacut, wife, and cor. of allotment No. 35 of Sullivon, with brass cap marked

Chains

S 35 J R Q
201

T3S	R2W
S31	S32
S 6	S 5

T4S

1972 on monument

1919

Raise a mound of stone, 2 ft. base, 1½ ft. high W. of cor.

Cor. stands in lane, bearing N. and S.

Land, nearly level bottom land.

Soil, heavy, stiff clay.

Undergrowth, rabbit brush and greasewood.

No timber.

Land, used for pasture.

N. 89° 53'W., on true line bet. secs. 6 and 31, and along S. bdy. of allotment No. 35 of Sullivon.

Over nearly level bottom land, through undergrowth of grass.

0.41 Fall 141 lks. S. of a sandstone, 12 x 10 x 8 ins., loose on the ground, marked with 5 notches on one edge and one notch on opposite edge, and "A" on one end.

0.62 Fence, brs. N. and S.

11.05 Fence, brs. N. and S.

20.28 Proportionate point.

Set an iron post, 3 ft. long, 1 in. dia., 28 ins. in the ground for E. 1/16 sec. cor., and cor. of allotment No. 35 of Sullivon and allotment No. 513 of Bill Pahcease, with brass cap marked

B P 513 | S 35
E1/16 | S 31
S 6

1919

Dig pits, 18 x 18 x 12 ins., E. and W. of post, 3 ft. dist.

Chains	
	Thence along S. bdy. of allotment No. 513 of Bill Pahcease
	Entering dense willow, bull berry and haw brush, and a few scattering cottonwood trees, brs. NE. and SW.
21.80	Right bank of the Duchesne River, course N.15° E.
24.20	Left bank of Duchesne River.
40.56	Proportionate point.
	Set an iron post, 3 ft. long, 1 in. dia., 28 ins. in the ground for ¼ sec. cor., and cor. on S. bdy. of allotment No. 513 of Bill Pahcease, with brass cap marked B P 513 ¼ S 31 / S 6 1919
	Raise a mound of stone, 2 ft. base, 1½ ft. high N. of cor.
40.66	Fall 141 lks. S. of a sandstone, 10 x 8 x 8 ins., marked ¼ on N. face and "A" on top.
41.90	Left bank of Duchesne River, course SE.
44.00	Right bank of Duchesne River.
51.00	Right bank of Duchesne River, course NE.
53.10	Left bank of Duchesne River.
60.84	Proportionate point.
	Set an iron post, 3 ft. long, 1 in. dia., 28 ins. in the ground for W 1/16 sec. cor., and cor. on S. bdy. of allotment No. 513 of Bill Pahcease, with brass cap marked BP 531 W 1/16 S 31 / S 6 1919
	Raise a mound of stone, 2 ft. base, 1½ ft. high N. of cor.
73.50	Left bank of Duchesne River, course SE.
76.50	Right bank of Duchesne River.
80.08	The re-established cor. of Ts. 3 and 4 S., Rs. 2 and 3 W., for description of which see notes of dependent resurvey of T. 3 S., R. 3 W.
	Land, nearly level bottom, subject to overflow.

Chains	
	Soil, sandy and rocky loam.
	Undergrowth, dense willows, bull berry and haw brush on W. $\frac{3}{4}$ of mile.
	Few scattering cottonwood trees on W. $\frac{3}{4}$ of mile.
	Re-establishment of survey, N.bdy.of T. 3 S., R. 2 W., U. S. B. & Mer., executed by D. G. Major, D. S., in 1882, and re-establishment of Indian allotments.
	From the cor. of Ts. 2 and 3 S., Rs. 2 and 3 W., for description of which see the notes of the dependent resurvey of T. 3 S., R. 3 W.
	Thence
	N. 89° 43'E.,retracing bet. secs. 6 and 31, to original point of the cor. of secs. 5, 6, 31 and 32, which is visible, making careful search for cors. and setting temp. cor points where cors. are missing.
78.80	The original point of the cor. of secs. 5, 6, 31 and 32.
	This cor. was in place in the year 1919, and its position noted relative to fences, which were constructed leaving two rods to the N., E. and W., for road, which is constructed along this boundary. The cor.since evidently has been destroyed during the grading of the road, as no trace of the stone could be found.
	This cor. was recognized as being in its original position, and was marked 6 notches on the N. and 5 notches on the E. side, which corresponded with the original markings.
	From the original point for cor. of secs. 5, 6, 31 and 32
	N. 89° 37' E., retracing bet. secs. 5 and 32, to point for cor. of secs. 4, 5, 32 and 33 which is visible.
80.24	The original point of cor. of secs. 4, 5, 32 and 33.

Chains

This cor. was also in place in the year 1919, and has since been destroyed, as no sign of the stone, which was marked 6 notches on the N. and 4 notches on the E. side, could be found. This point is located 50 lks. E. and S. of the cor. of fence to the NW., and 50 lks. W. and S. of the cor. of fence to the NE., which was noted in the year 1919.

The course of this mile is therefore S. 89° 37'W., and the distance 80.74 chs.

No cors. were re-established along the N. bdy. of sec. 5, there being no Indian allotments located therein.

This cor. was used as a control point to re-establish interior sec. cors.

At the original position for the cor. of secs. 5, 6, 31 and 32, located 50 lks. E. and S., from the NW. cor. of fence, and 50 lks. W. and S. from cor. of fence to the NE., as noted in the year 1919.

Set an iron post, 3 ft. long, 2 ins. dia., 3 ft. in the ground, and place stones around post, for the cor. of secs. 5, 6, 31 and 32, with brass cap marked

T2S	R2W
S31	S32
S 6	S 5

T3S

1922.

Cor. stands in road, and is covered with rocks.

Thence

S. 89° 43' W., on true line bet. secs. 6 and 31.

Along road, over nearly level land, cultivated to the N. and S. of line.

20.02 Proportionate point.

Set an iron post, 3 ft. long, 1 in. diam., 3 ft. in the ground for E. 1/16 sec. cor., and cor. of allotment No. 463 of Icka, with brass cap marked

Chains

E 1/16 S31 / S 6
I463 | 1922

Cor. is in road, and set full depth in the ground, and covered with rock.

Thence along N. bdy. of allotment No. 463

40.05 Proportionate point.

Set an iron post, 3 ft. long, 1 in. diam., 3 ft. in the ground for ¼ sec. cor., and cor. of allotment No. 463 of Ioka and allotment No. 204 of Thomas Jack Rabbit, with brass cap marked

¼ S 31 / S 6
TJR 204 | I 463
1922

Cor. stands in road and is set full depth in the ground, and covered with rock.

Thence along N. bdy. of allotment No. 204.

60.07½ Proportionate point.

Set an iron post, 3 ft. long, 1 in. diam., 3 ft. in the ground for W. 1/16 sec. cor., and cor. of allotment No. 204 of Thomas Jack Rabbit, and allotment No. 591 of Katie Wyasket, with brass cap marked

W 1/16 S 31 / S 6
K W 591 | TJR 204
1922

Cor. stands in road, and is set full depth in the ground and covered with rock.

Thence along N. bdy. of allotment No. 591.

78.80 The re-established cor. of Ts. 2 and 3 S., Rs. 2 and 3 W.

Land, nearly level bench.

Soil, rocky clay loam, on rocky hardpan.

Land, under cultivation to the N. and S. of line, good crops of hay and grain being produced.

Dependent Resurvey of Subdivision Lines of T. 3 S., R. 2 W.,
and
Re-establishment of Indian Allotments.

Chains

Re-establishment of survey of subdivision lines, T.3 S., R. 2 W., U.S.B. & Mer., executed by D. G. Major, D.S., in 1882, and re-establishment of Indian allotments.

Method and Order of Procedure.

The necessary retracements of the subdivisional lines are made to identify points of control and determine the relation of the various found corners.

The cor. of secs. 23, 24, 25 and 26, which was located on the N. bdy. of the Myton Townsite, having been destroy I re-establish same at point of intersection with the lines produced on courses as recorded in the returns of the Myton Townsite survey, from the ¼ sec. cor. bet. secs. 25 and 26, and the ¼ sec. cor. bet. secs. 24 and 25, which are in place.

This same method was also employed to re-establish the E. 1/16 sec. cor. bet. secs. 23 and 26, which has been destroyed by the Duchesne River, using the re-establish ed cor. of secs. 23, 24, 25 and 26, and the E.C. 1/16 sec. cor. of sec. 26, which is in place, as points of control.

The ¼ sec. cor. bet. secs. 23 and 26, which was missing was restored at the record dist., and on the record course as stated in the returns of the Myton Townsite survey.

The records of the Reclamation Service of the Indian bureau, show that the cor. of secs. 13, 14, 23 and 24, was in place and located 94 ft. N. of the S. end of bridge No. 3 over the Dry Gulch Ditch at the time of the construction of the canal. Mr. George Elliott, Indian Farmer of the Indian Service, also identified the point thus obtained as being the original position of the cor., having been to the cor. a number of times and located land in the joining sections. I re-establish this cor. at the point thus determined.

Chains	
	From the re-established point for the cor. of secs. 2, 3, 34 and 35 on S. bdy. of Tp., North, retracing bet. secs. 34 and 35, 26 and 27, 22 and 23 and 14 and 15, making careful search for cors. and where same are not found, temp. cors. are set at intervals of 20.00 chs.
80.00	From this temp. cor., the ¼ sec. cor. bet. secs. 26 and 35, which is in place, bears N.89° 08'E., 39.86 chs. dist.
	I continue N. from temp. cor. of secs. 26,27,34 and 35, on same line with continuous measurement and at
321.28	Fall 109 lks. E. of the cor. of secs. 10, 11, 14 and 15 which I find in place.
	From the re-established cor. of secs. 3, 4, 33 and 34 on S. bdy. of Tp., North, retracing bet. secs. 33 and 34, 27 and 28, 21 and 22, 15 and 16 and 9 and 10, and at
401.60	Fall 154 lks. E. of the cor. of secs. 3, 4, 9 and 10, which I find in place.
	From the re-established cor. of secs. 4, 5, 32 and 33 on S. bdy. of Tp., North, retracing bet. secs. 32 and 33, and at
80.88	Fall 19 lks. W. of the original point for the cor. of secs. 28, 29, 32 and 33, which was identified by George Elloitt, Indian Farmer. The decayed stump of the old cottonwood post originally set for this cor. was still in the ground and identified by Mr. Elloitt. This cor. post was recently broken in the repairing of a ditch. The cor. is extensively used as a control for the location of claims by settlers.
	From the cor. of secs. 28, 29, 32 and 33, North, retracing bet. secs. 28 and 29, and at
77.99	Fall 136 lks. W. of a decomposed sandstone at cor. of fences, which the claimant of the NW¼ of the NW¼ of sec. 28 claims is the original cor. of secs. 20, 21, 28 and 29, the stone at the time the land was located, being notched on the N. and E. edges and firmly set

Chains	
	in the ground, but the marks on the stone have since eroded away. I remonument this cor.
	From the cor. of secs. 20, 21, 28 and 29, North, retracing bet. secs. 20 and 21, and at
41.73	Fall 72 lks. E. of point identified by Lee Felter, claimant of the NW¼ of the SW¼ of sec. 21, as origina position of the ¼ sec. cor. bet. secs. 20 and 21, the position being fixed 2 rods N. of cedar post, set by Mr. Felter. The old stone, which was lying loose on the ground in 1919 and has since disappeared, was removed during the construction of the road according to Mr. Felter.
	From point for ¼ sec. cor. bet. secs. 20 and 21, North, retracing bet. secs. 20 and 21 and at
40.00	Set temp. sec. cor.
	Thence, retracing East, bet. secs. 16 and 21, and at
20.10	Fall 29 lks. N. of original W. 1/16 sec. cor., which I find in place.
	From the temp. cor. of secs. 16, 17, 20 and 21, retracing W. bet. secs. 17 and 20, and at
19.98	Fall 23 lks. N. of E. 1/16 sec. cor., which I find in place.
	From the temp. cor. of secs. 16, 17, 20 and 21, North, retracing bet. secs. 16 and 17, 8 and 9 and 4 and 5, and at
280.06	Fall 237 lks. E. of original point for cor. of secs. 4, 5, 32 and 33 on N. bdy. of Tp., heretofore describe
	From the re-established cor. of secs. 5, 6, 31 and 32, on S. bdy. of Tp., North retracing bet. secs. 31 and 32 and 29 and 30, and at
120.00	Fall 83 lks. W. of the original ¼ sec. cor., which is in place.
	From the ¼ sec. cor. bet. secs. 29 and 30, North retracing bet. secs. 29 and 30 and 19 and 20, and at
121.11	Fall 101 lks. E. of the point for the cor. of secs. 17,

Chains

the retracement of the subdivisional lines and were used together with the re-established cors. on the S., E. and N. bdys: as control points for re-establishing the missing subdivisional cors. on sec: lines of secs. in which Indian allotments are located, the missing cors. being re-established by proportionate measurement.

Re-establishment of survey of sub. lines of T. 3 S., R. 2 W.; U. S. B. & Mer, executed by D. G. Major, D.S., in 1882 and re-establishment of Indian allotments.

From ¼ sec. cor. bet. secs. 25 and 26, which is a red granite, 18 x 7 x 7 ins., firmly set in the ground, and marked ¼ on W. face; determining the course of the lines by deflection angles turned from a meridian determined by observations on Polaris

Thence on course as recorded in the returns of the Myton Townsite survey,

N.0° 48' W., on true line bet. secs. 25 and 26,

Over rolling land, through the Myton Townsite.

29.75 Right bank of Duchesne River, course E.

33.00 Left bank of Duchesne River.

39.92 At point of intersection with line, S. 89° 45'W., from the ¼ sec. cor. bet. secs. 24 and 25 which is visible.

Set an iron post, 3 ft. long, 2 ins. diam., 28 ins. in the ground for the cor. of secs. 23, 24, 25 and 26, and SE. cor. of allotment No. 537 of George Paup, with brass cap marked

P 537	
T3S	R2W
S23	S24
S26	S25

1922

Cor. stands at S. and W. side of Victory Highway. I deposit a sandstone, 6 x 6 x 4 ins. marked with a

Chains	
	18, 19 and 20. The position of this cor. was determined with reference to an allotment post, set for the NW. cor. of allotment No. 191 of Tabbyaroo, which was set 50 lks. S. and 50 lks. E. of the original cor. The stone was in place in 1919, and Ferdinand Jochens, now owner of allotment No. 191 informed me that the stone has since been washed away by a break in canal near the cor.
	From the cor. of secs. 17, 18, 19 and 20, North retracing bet. secs. 17 and 18, and at
38.99	Fall 90 lks. E. of point for ¼ sec. cor., identified by by Albert E. Edwards, which is ½ rod S., and 1 rod W. of cor. of fence. The old stone was lying loose on the ground, and Mr. Edwards, claimant of the SW¼ of the NW¼ of sec. 17, claims that the stone was firmly set in the ground at point identified at time the land was located on by him. I restore cor. at this point, thence on same line with continuous measurement, and at
59.26	Fall 97 lks. E. of N. 1/16 sec. cor., the point of which is identified by Albert E. Edwards, as 50 lks. W. of fence bearing N. and S., and in fence line bearing W. the old stone is lying loose on the ground.
	From N. 1/16 sec. cor. bet. secs. 17 and 18, North retracing bet. secs. 17 and 18, and at
20.00	Set temp. sec. cor.
	Thence
	West retracing bet. secs. 7 and 18, and at
19.68	Fall 145 lks. S. of E. 1/16 sec. cor. in place, and at
39.95	Fall 159 lks. S. of ¼ sec. cor. in place.
	From the temp. cor. of secs. 7, 8, 17 and 18, North, retracing bet. secs. 7 and 8 and 5 and 6, and at
159.40	Fall 42 lks. E. of the re-established cor. of secs. 5, 6, 31 and 32 on N. bdy. heretofore described.
	The cors. as given above are the only cors. found in

Chains	
	Dig pits, 18 x 18 x 12 ins. N. and S. of post, 3 ft. dist. Cor. stands 12 lks. E. of fence, in dense willows. Fence brs. N. and S., on E. side of the Victory Highway.
40.10	Proportionate point.
	Set an iron post, 3 ft. long, 1 in. diam., 28 ins. in the ground for ¼ sec. cor., and on E. bdy. of allotment No. 537 of George Paup, with brass cap marked ¼ P S23 | S24 537 1922
	Dig pits, 18 x 18 x 12 ins., N. and S. of post, 3 ft. dist Cor. stands on E. side of the Victory Highway and on E. bank of canal, draining S.
60.15	Proportionate point.
	True point for N. 1/16 sec. cor. falls on bridge over canal, in road bearing E.
	Cor. not set.
60.37	Point 22 lks. from true point for N. 1/16 sec. cor., and at N. end of bridge, on W. bank of canal, draining S.
	Set an iron post, 3 ft. long, 1 in. diam., 28 ins. in the ground for witness cor. to N. 1/16 sec. cor., and to NE. cor. of allotment No. 537 of George Paup, with brass cap marked N1/16 P S23 | S24 537 WC 1922.
	Accessories omitted.
78.78	S. end of bridge, over canal, course E.
80.20	Original position of the cor. of secs. 13, 14, 23 and 24, 94 ft. N. of S. end of bridge, as determined from data from the records of the Reclamation Service of the Indian Department. This point falls in Victory Highway.
	Set an iron post, 3 ft. long, 2 ins. diam., 3 ft. in the ground for the cor. of secs. 13, 14, 23 and 24,

Chains	
	cross (+) at base of post, and raise a mound of stone, 2 ft. base, 8 ins. high around post.
	From ¼ sec. cor. bet. secs. 24 and 25, which is a red granite, 19 x 9 x 6 ins., firmly set in the ground and marked ¼ on N. face, located on N. bdy. of the Myton Townsite,
	Thence on course as recorded in returns of the Myton Townsite survey, determining the course of the line by deflection angles turned from a meridian determined by observations on Polaris
	S. 89° 45' W., on true line bet. secs. 24 and 25.
	Over rolling bottom land, cultivated to the N. and dense willows to the S.
9.00	Bank of old river channel, brs. NE. and SW.; enter dense willows and bull berry brush, brs. NE. and SW.
14.00	Bank of old river channel, brs NE. and SW.
18.75	Right bank of Duchesne River, course N.60° E.; thence across river leaving undergrowth.
24.00	Left bank of Duchesne River.
26.00	Victory Highway, brs. S. and W.; thence along road.
40.585	The re-established cor. of secs. 23, 24, 25 and 26, at point of intersection with line produced on recorded course from ¼ sec. cor. bet. secs. 25 and 26.
	N.0° 12' E., on true line bet. secs. 23 and 24, and along E. bdy. of allotment No. 537 of George Paup
	Over nearly level land, along E. side of the Victory Highway; land under cultivation E. and W. of road.
20.05	Proportionate point.
	Set an iron post, 3 ft. long, 1 in. diam., 28 ins. in the ground for S. 1/16 sec. cor., and on E. bdy. of allotment No. 537 of George Paup, with brass cap marked

S1/16
P
537 S23 | S24
1922

Chains

with brass cap marked

T3S	R2W
S14	S13
S23	S24

1922.

Deposit a sandstone, 8 x 6 x 6 ins., marked with a cross (+) at base of post, and pack the post in rocks.

Land, gently rolling. Drainage S.

Soil, rich clay loam.

Land under cultivation, good crops being produced.

From re-established point for the cor. of secs. 2, 3, 34 and 35 on S. bdy. of Tp., heretofore described.

Thence

N.0° 07' W., on true line bet. secs. 34 and 35.

80.32 Proportionate point.

Set an iron post, 3 ft. long, 2 ins. diam., 28 ins. in the ground for cor. of secs. 26, 27, 34 and 35, and SE. cor. of allotment No. 82 of Dandy Hubbard, with brass cap marked

DH
82

T3S	R2W
S27	S26
S34	S35

1922

Raise a mound of stone, 2 ft. base, 1½ ft. high W. of cor.

Cor. stands on N. side of road, bearing E. and W.

There being no Indian allotments provided for in secs. 34 and 35, cors. were not set along this line.

From ¼ sec. cor. bet. secs. 26 and 35, which is a flint, 7 x 5 x 3 ins., marked ¼ on N. face, and set in an old mound of stone

S.89° 35' W., on true line bet. secs. 26 and 35.

40.02 Proportionate point.

The re-established cor. of secs. 26, 27, 34 and 35.

No cors. were re-established on this half mile, there being no Indian allotments located in secs. 26 or 35.

Chains	
	N. 0° 14' E., on true line bet. secs. 26 and 27, and along E. bdy. of allotment No. 82 of Dandy Hubbard.
	Over nearly level land, through undergrowth of shadscale and rabbit brush.
0.18	Wire fence, brs. W., and E. 22 lks., thence N.
19.60	Wire fence, brs. W., and E. 14 lks. thence N. and S.
20.08	Proportionate point.
	Set an iron post, 3 ft. long, 1 in. diam., 28 ins. in the ground for S. 1/16 sec. cor., and on E. bdy. of allotment No. 82 of Dandy Hubbard, with brass cap marked
	S1/16 DH S27 | S26 82 1922
	Raise a mound of stone, 2 ft. base, 1½ ft. high W. of cor.
39.44	Wire fence, brs. W., and E. 14 lks. thence S.
40.00	Main road or Victory Highway, brs. E. and W.
40.16	Proportionate point, on N. side of road.
	Set an iron post, 3 ft. long, 1 in. diam., 30 ins. in the ground for ¼ sec. cor., and cor. of allotment No. 82 of Dandy Hubbard and allotment No. 527 of Susan Kuchechuwa, with brass cap marked
	S 527 ¼ S27 | S26 DH 82 1922
	Deposit a sandstone, 6 x 6 x 4 ins., marked with a cross (+) at base of post, and raise a mound of stone around post. Thence along E. bdy. of allotment No. 527 of Susan
40.50	Cor. of fence bearing N. and W., brs. 12 lks. W. of line.
	Thence along road bearing to the N.
60.24	Proportionate point, in lane brs. N. and S.
	Set an iron post, 3 ft. long, 1 in. diam., 28 ins. in theground for N. 1/16 sec. cor., and on E. bdy. of

Chains

allotment No. 527 of Susan Kuchechuwa, with brass cap marked

N1/16
S S27 | S26
~~537~~ 527 1922

Dig pits, 18 x 18 x 12 ins., N. and S. of post, 3 ft. dist.

60.85 Canal, 15 ft. wide, course E.

80.32 Proportionate point, falls in road bearing N., S., E. and W.

Set an iron post, 3 ft. long, 2 ins. diam., 3 ft. in the ground for cor. of secs. 22, 23, 26 and 27, and on E. bdy. of allotment No. 527 of Susan Kuchechuwa, and cor. of allotment No. 206 of Mariecaroots and Weetah, wife, with brass cap marked

MW
T3S | R2W 206
S S22 | S23
527 S27 | S26
1922

Deposit a sandstone, 6 x 6 x 3 ins., marked with a cross (+) at base of post, and pack rock around post.

Land, gently rolling.

Soil, gravel and clay loam, on gravel hardpan.

Undergrowth, shadscale and rabbit brush.

Land, cultivated on N. half mile.

From the re-established cor. of secs. 23, 24, 25 and 26.

Thence, on recorded course as returned in the Myton Townsite survey, determining the course by deflection angles turned from a meridian established by observations on Polaris

N. 89° 53' W., on true line bet. secs. 23 and 26, along S. bdy. of allotment No. 537 of George Paup.

Over nearly level bottom land, through scattering undergrowth of willows and grass.

Chains

18.00 Left bank of Duchesne River, course S. 70° E.

18.00 Right side of Duchesne River, thence across bed of old channel.

19.46 Point of intersection with line produced N.0° 22' 30" W. the recorded course returned in the Myton Townsite survey, from E. C. 1/16 sec. cor. of sec. 26;and true point for E. 1/16 sec. cor. bet. secs. 23 and 26. This point falls in river bed and the cor. is not set. See notes of E. 1/16 sec. line of sec. 26 for description of witness cor. set to this cor. hereinafter described.

27.00 Right bank of Duchesne River channel, course S.70°E. Thence along fence on N. side of road.

35.92 Record distance as returned in the Myton Townsite survey. Set an iron post, 3 ft. long, 1 in. diam., 28 ins. in the ground for ¼ sec. cor., and cor. of allotment No. 537 of George Paup and allotment No. 206 of Mariecaroots and Weetah, wife, with brass cap marked

M W | G
206 | 537
— ¼ S 23
S 26

1922

Cor. stands on W. bank of small ditch, course S., and on side of road, brs. E. and W.

Thence, with continuous measurement.

S. 89° 57' W., on true line bet. secs. 23 and 26, along S. bdy. of allotment No. 206 of Mariecaroots and Weetah, wife.

Along N. side of road, in lane, cultivated land to the S.

38.81 Proportionate point.

Set an iron post, 3 ft. long, 1 in. diam., 28 ins. in the ground for E. 1/16 sec. cor., and on S. bdy. of allotment No. 206 of Mariecaroots and Weetah, wife, with brass cap marked

M W
206
1/16 S 23
S 26
1922

Chains	
	Cor. stands in lane of road, 36 lks. S. of fence bearing E. and W. Accessories omitted.
78.70	The re-established cor. of secs. 22, 23, 26 and 27.
	Land, nearly level.
	Soil, sandy and clay loam.
	Undergrowth, scattering willows on E. 15.00 chs.
	Land is under cultivation on W. 51.70 chs. to the S.
	N.0° 14' W., on true line bet. secs. 22 and 23, and bet. allotment No. 206 of Mariecaroots and Weetah, wife, and allotment No. 527 of Susan Kuchechuwa.
	Over nearly level land, along E. side of lane of road, cultivated land to the E. and W.
8.00	Slough, 2 chs. wide, drains E.
20.08	Proportionate point.
	Set an iron post, 3 ft. long, 1 in. diam., 28 ins. in the ground for S. 1/16 sec. cor., bet. allotment No. 206 of Mariecaroots and Weetah, wife, and allotment No. 527 of Susan Kuchechuwa, with brass cap marked

S 1/16
S | MW
S22 | S23
527 | 206
1922

	Cor. stands in lane of road, 8 lks. W. of wire fence, bearing N. and S.
36.66	Point, S.0° 14'E., 3.50 chs. dist. from proportionate point for ¼ sec. cor., on right bank of Duchesne River, course E.
	Set an iron post, 3 ft. long, 1 in. diam., 28 ins. in the ground for witness cor. to ¼ sec. cor., and cor. of allotment No. 527 of Susan Kuchechuwa and on W. bdy. of allotment No. 206 of Mariecaroots and Weetah, wife, with brass cap marked

¼
WC | MW
S22 | S23
S | 206
527 |
1922

Chains	
	From which
	A cottonwood, 16 ins. diam., brs. S.13°45'E., 42 lks. dist., marked W C ¼ S 23 B T.
	A cottonwood, 10 ins. diam., brs. S.73°45'W., 88 lks. dist., marked W C ¼ S 22 B T.
	Thence across river.
40.16	Proportionate point.
	Point for ¼ sec. cor. falls in bed of channel of Duchesne River, course E. Cor. not set.
42.16	Left bank of Duchesne River, course E.
	Line from this point passes through very dense bull berry willow and haw brush, and across low land and island which is over flowed by the river each spring.
	To avoid the brush and island I offset 7.00 chs. E., Thence N.0° 14'W., on offset line with continuous measurement, to 60.24 offset W. 3.30 chs. dist. to
60.24	Proportionate measurement and point 3.70 chs., E. of point for N. 1/16 sec. cor, which falls on W. side of island in dense brush, subject to over flow.
	Set an iron post, 3 ft. long, 1 in. diam., 28 ins. in the ground for witness cor. to N. 1/16 sec. cor., and NW. cor. of allotment No. 206 of Mariecaroots and Weetah, wife, with brass cap marked
	N 1/16 WC S22 | S23 M W 206 1922
	Raise a mound of stone, 2 ft. base, 1½ ft. high W. of cor.
	Cor. stands on high clay bank of river, brs. N. and S. Thence N.0° 14'W., on offset line, to 62.50 chs.; then W. 3.70 chs. to true line
62.50	Point on true line on high clay left bank of Duchesne River, course SE. Thence
	N.0° 14' W. on true line bet. secs. 22 and 23.

Chains	
	Over broken clay hills, br.. NW. and E.; ascend.
66.50	Road, brs. NW. and SE.
70.90	Canal, 15 ft. wide, course SE.
74.00	Top of ascent on W. slope of clay spur, slopes W.; desc.
78.50	Draw, 50 ft. below top of ascent, course S.60°W.; ascend.
80.32	Proportionate point, on low rocky spur, projecting W.
	Set an iron post, 3 ft. long, 2 ins. diam., 24 ins. in the ground for the cor. of secs. 14, 15, 22 and 23, with brass cap marked

T3S.	R2W
S15	S14
S22	S23

1922

Raise a mound of stone, 2 ft. base, 1½ ft. high W. of cor.

Land of S. half mile nearly level and under cultivation; land of N. half mile low river bottom and rolling clay hills.

Soil, sandy and clay loam on S. portion and sandy loam and gravel along river, and dry hard clay on N. 17.82 chns.

Dense willow, bull berry and haw brush along river.

Few scattering cottonwood along river.

From the re-established cor. of secs. 13, 14, 23 and 24.

N. 89° 54' W., on true line bet. secs. 14 and 23.

79.38 The re-established cor. of secs. 14, 15, 22 and 23.

There being no Indian allotments joining this line, the cors. were not re-established along same.

N. 0° 40' W., on true line bet. secs. 14 and 15.

80.32 The original cor. of secs. 10, 11, 14 and 15, which is a sandstone, 14 x 10 x 3 ins., marked with 2 notches on the N., and 2 notches on the E. edge, set in an old mound of stone, and appears not to have been disturbed.

There is a cobble sandstone, 8 x 8 x 4 ins. above the

Chains

ground, marked 2 notches on E., and 4 notches on S. edge, and a cross (+) on top, set along E. side of old cor. This cor. was set by private surveyors.

There being no allotments located in secs. 14 and 15, the cors. are not re-established along this line.

From re-established cor. of secs. 3, 4, 33 and 34, on S. bdy. of Tp., heretfore described.

N.0° 09' W., on true line bet. secs. 33 and 34.

Over rolling bench land, through undergrowth of shadscal

1.51 Fence, brs. E., and W. 15 lks. thence S.; thence across road, brs. E. and W.

2.11 Fence, brs. E., and W. 15 lks. thence N.

20.08 Proportionate point.

Set an iron post, 3 ft. long, 1 in. diam., 28 ins. in the ground for S. 1/16 sec. cor., and cor. of allotment No. 552 of James Coyotte, with brass cap marked

JC S1/16
552
S33 | S34
1922

Raise a mound of stone, 2 ft. base, 1½ ft. high W. of cor

Thence along E. bdy. of allotment No.552 of James Coyotte

Cor. stands on E. side of road, bearing N. and S., and 22 lks. W. of wire fence, bearing N. and S.

27.40 Road, brs. E. and S.

29.00 Rim of bench, E. and W.; descend.

33.10 Telephone line, brs. E. and W.

33.50 Victory Highway, at foot of bench, 100 ft. below top, brs. E. and W.; thence over rolling bottom land.

34.00 Canal, 15 ft. wide, course E.

40.02 Cor. of fence, bearing N. and W., 38 lks. W. of line.

40.16 Proportionate point.

Set an iron post, 3 ft. long, 1 in. diam., 28 ins. in the ground for ¼ sec. cor., and cor. of allotment No. 552 of James Coyotte, and allotment No. 561 of Poker

Chains

Jack, with brass cap marked

PJ ¼
561
S33 | S34
JC
552
1922

Dig pits, 18 x 18 x 12 ins., N. and S. of post, 3 ft. dist

Thence along E. bdy. of allotment No. 561 of Poker Jack.

60.24 Proportionate point.

Set an iron post, 3 ft. long, 1 in. diam., 28 ins. in the ground for N. 1/16 sec. cor., and cor. on E. bdy. of allotment No. 561 of Poker Jack, with brass cap marked

N 1/16
PJ
S33 | S34
561
1922

Dig pits, 18 x 18 x 12 ins. N. and S. of post, 3 ft. dist.

80.32 Proportionate point.

Set an iron post, 3 ft. long, 2 ins. diam., 28 ins. in the ground for cor. of secs. 27, 28, 33 and 34, and SW. cor. of allotment No. 186 of Slim Jim Accawinna, and on E. bdy. of allotment No. 561 of Poker Jack, with brass cap marked

T3S R2W SJA
PJ S28 | S27 186
561 S33 | S34
1922

Cor. stands in lane of road bearing E. and W. Accessories omitted.

From this cor. a sandstone, 12 x 10 x 10 ins., firmly set in the ground and marked with 1 notch on the S., 3 notches on the E. edge, and "A" on top, bears N. 27° 45'E., 21 lks. dist.

Land, gently rolling bench on S. 33.00 chs., and nearly level bottom land on remaining portion of mile.

Soil on bench, rocky and sandy loam on gravel hardpan,

Chains	
	and soil of bottom land is a heavy gray clay containing alkali.
	Undergrowth, shadscale and grass.
	No timber.
	From the re-established cor. of secs. 26, 27, 34 and 35. S. 89° 26' W., on a true line bet. secs. 27 and 34, alon S. bdy. of allotment No. 82 of Dandy Hubbard.
	Over nearly level land, through scattering undergrowth of grease wood and grass.
19.95	Cor. of fence bearing S. and W., brs. S. 59 lks. dist. from line.
20.02	Proportionate point.
	Set an iron post, 3 ft. long, 1 in. diam., 28 ins. in the ground for E. 1/16 sec. cor., on S. bdy. of allotment No. 82 of Dandy Hubbard, with brass cap marked D H 82 E 1/16 S 27 / S 34 1922
	Cor. stands on N. side of road, bearing E. and W. Raise a mound of stone around post.
39.50	Cor of fence bearing N. and E., brs. N. 60 lks. dist. from line.
39.85	Victory Highway, brs. N. and S.
40.04	Proportionate point, on W. side of road.
	Set an iron post, 3 ft. long, 1 in. diam., 30 ins. in the ground for ¼ sec. cor., and cor. of allotment No. 82 of Dandy Hubbard, and allotment No. 185 of Jim Accawinna, with brass cap marked JA 185 | DH 82 ¼ S27 / S34 1922
	Raise a mound of stone around post.
	Thence along S. bdy. of allotment No. 185 of Jim Accawinna
40.32	Point in line with fences bearing N. and S.

Chains	
60.06	Proportionate point.
	Set an iron post, 3 ft. long, 1 in. diam., 28 ins. in the ground for W. 1/16 sec. cor., and cor. of allotment No. 185 of Jim Accawinna and allotment No. 186 of Slim Jim Accawinna, with brass cap marked
	SJA 186 | J A 185 S 27 W 1/16 S 34 1922
	Cor. stands in lane of roadway, bearing E. and W., 41 S. of fence bearing E. and W. Thence along S. bdy. of allotment No. 186 of Slim Jim Accawinna.
80.08	The re-established cor. of secs. 27, 28, 33 and 34, and cor. of allotment No. 186 of Slim Jim Accawinna, on E. bdy. of allotment No. 561 of Poker Jack.
	Land, nearly level.
	Soil, rocky clay on rocky hardpan.
	Undergrowth, grease wood and grass.
	No timber.
	N. 0° 44'E., on true line bet. secs. 27 and 28, and bet. allotment No. 186 of Slim Jim Accawinna and allotment No. 561 of Poker Jack.
	Over gently rolling land, which is under cultivation.
1.07	Cor. of fence, bearing N., E., and W., brs. 10 lks. E. of line.
20.08	Proportionate point.
	Set an iron post, 3 ft. long, 1 in. diam., 28 ins. in the ground for S. 1/16 sec. cor., bet. allotments No. 186 of Slim Jim Accawinna and allotment No. 561 of Poker Jack, with brass cap marked
	S 1/16 PJ S28 561 | SJA S27 186 1922
	Cor. stands on cultivated land, 16 lks. E. of fence bearing N. and S.

Chains	
40.00	Fence, brs. E. and W.; thence across roadway.
40.16	Proportionate point, in lane of roadway bearing E. and
-	Set an iron post, 3 ft. long, 1 in. diam., 28 ins. in the ground for ¼ sec. cor., bet. allotment No. 186 of Slim Jim Accawinna and allotment No. 561 of Poker Jac with brass cap marked

¼
PJ SJA
S28 | S27
561 186
1922

40.27	Fall 49 lks. E. of a sandstone, 12 x 6 x 5 ins., set full depth of stone in the ground and marked ¼ on W. face and "A" on top.
40.54	Fence, brs. E. and W.; leave cultivated land, entering grease wood, rabbit brush and grass undergrowth, brs. E. and W.
60.24	Proportionate point.
	Set an iron post, 3 ft. long, 1 in. diam., 28 ins. in the ground for N. 1/16 sec. cor., bet. allotment No. 186 of Slim Jim Accawinna and allotment No. 561 of Poker Jack, with brass cap marked

N1/16
PJ SJA
S28 | S27
561 186
1922

	Cor. stands in fence line, bearing E. and W. Accessories omitted.
74.50	Slough, sourse S.60° E.; enter dense brush.
76.00	Leave brush, brs. N.60°W., and S.60°E.
80.32	Proportionate point.
	Set an iron post, 3 ft. long, 2 ins. diam., 28 ins. in the ground for cor. of secs. 21, 22, 27 and 28, and NW. cor. of allotment No. 186 of Slim Jim Accawinna, and SW. cor. of allotment No. 184 of John Accawinna, on E. bdy. of allotment No. 561 of Poker Jack, with brass cap marked

Dependent Resurvey of Subdivision Lines, T. 3 S., R. 2 W.,
and
Re-establishment of Indian Allotments.

Chains

			JA 184
	T3S	R2W	
PJ	S21	S22	
561	S28	S27	
			SJA 186
	1922		

Cor. stands in fence line bearing E. and W. Accessories omitted.

Land, nearly level.

Soil, rocky clay and sandy loam, on rocky hardpan.

Undergrowth, greasewood and rabbit brush on N. half mile, and dense willows and bullberry on 1.50 chs. ; land under cultivation on S. half mile.

No timber.

From re-established cor. of secs. 22, 23, 26 and 27.

S. 89° 26' W., on true line bet. secs. 22 and 27, through allotment No. 527 of Susan Kuchechuwa.

Over nearly level bottom land, along roadway; land cultivated on each side of road.

0.50 Cor. of fence, bearing S. and W., brs. S. 50 lks. dist. from line.

6.25 Fence brs. to the SW.; thence across road which brs. to SW. from the E.

7.25 Fence brs. to SW.

8.00 Slough, course N., from SW.; leave cultivated land, enter scattering cottonwood trees and willows, brs. NE. and SW.

19.00 Slough, course SE. from the NW.; leave undergrowth; cultivated land to S. of line.

19.85½ Proportionate point.

Set an iron post, 3 ft. long, 1 in. diam., 28 ins. in the ground for E. 1/16 sec. cor., and cor. of allotment No. 184 of Wechocup, wife of John Accawinna, and ~~allotment No. 184 of Wechocup, wife of John Accawinna,~~ and on W. bdy. allotment No. 527 of Susan Kuchechuwa, with brass cap marked

Chains	
	W 184 | E 1/16 S22 S27 S 527 WJA 184 | 1922
	Raise a mound of stone, 2 ft. base, 1½ ft. high N. of co Thence through allotment No. 184 of Wechocup.
20.50	Fence brs. NW. and SE.; thence across road.
22.50	Fence, brs. NW. and SE.
23.25	Canal, 15 ft. wide, course SE.
24.50	Fence, brs. N. and S.; thence along road, brs. from the NE. to the W.
30.00	Slough, course NE.
39.71	Proportionate point.
	Set an iron post, 3 ft. long, 1 in. diam., 28 ins. in the ground for ¼ sec. cor., and cor. of allotment No. 184 of John Accawinna, allotment No. 184 of Wechocup, wife of John Accawinna, [illegible], and allotment No. 185 of Jim Wa Accawinna, with brass cap marked
	JA 184 | W 184 ¼ S22 S27 JWA 185 | WJA 184 1922
	Cor. stands on S. side of road, bearing E. and W. Thence bet. allotments No. 184 and 185.
40.36	Fence line, brs. N. and S.; road brs. to the N. and S. Leave cultivated land to the S.
40.70	Enter dense willows and bull berry brush, brs. N. and S.
43.00	Slough, course S.
54.25	Slough, drains N.
59.56½	Proportionate point.
	Set an iron post, 3 ft. long, 1 in. diam., 28 ins. in the ground for W. 1/16 sec. cor., and cor. of allotment No. 185 of Jim Wash Accawinna, and allotment No. 186 of Slim Jim Accawinna, and on S. bdy. of allotment No. 184 of John Accawinna, with brass cap marked

Chains	
	JA 184 W 1/16 S 22 S 27 SJA 186 | JWA 185 1922
	Dig pits, 18 x 18 x 12 ins., E. and W. of post, 3 ft. dist. Cor. stands 32 lks. N. of fence bearing E. and W. Thence bet. allotments No's. 184 and 186.
65.00	Slough, drains SE.
70.00	Recross slough, drains NE.; thence along fence line, brs. W.
79.42	Re-established cor. of secs. 21, 22, 27 and 28.
	Land, nearly level.
	Soil, sandy and rocky loam, on rocky subsoil.
	Undergrowth, willows, bull berry brush on W. 38.70 chs. of mile and on 11.00 chs. of E. half mile.
	Few scattering cottonwood on mile.

	N. 0° 24' W., on true line bet. secs. 21 and 22, and bet. allotment No. 184 of John Accawinna and allotment No. 561 of Poker Jack.
	Over nearly level land, which is under cultivation.
19.60	Canal, 30 ft. wide, 15 ft. deep, course N.80°E.
20.08	Proportionate point.
	Set an iron post, 3 ft. long, 1 in. diam., 28 ins. in the ground for S. 1/16 sec. cor., bet. allotment No. 184 of John Accawinna and allotment No. 561 of Poker Jack, with brass cap marked
	S1/16 PJ 561 | JA 184 S21 | S22 1922
	Raise a mound of stone, 2 ft. base, 1½ ft. high W. of cor.
	Cor. stands on N. bank of canal.
28.00	Leave cultivated land, brs. N. and S.; enter dense bull berry and willow brush, brs. E. and SW.

Chains	
34.50	Right bank of old channel of Duchesne River, drains E.; thence across channel.
36.25	Left bank of old channel.
40.16	Proportionate point.
	Set an iron post, 3 ft. long, 1 in. diam., 28 ins. in the ground for ¼ sec. cor., and NW. cor. of allotment No. 184 of John Accawinna, and NE. cor. of allotment No. 561 of Poker Jack, with brass cap marked.
	¼ S21 | S22 PJ 561 | JA 184 1922
	Raise a mound of stone, 2 ft. base, 1½ ft. high W. of cor.
41.00	Right bank of Duchesne River, course E.
46.50	Left bank of Duchesne River.
47.00	Right bank of Lake Fork, stream of muddy water, 2 ft. deep, course SE.
48.50	Left bank of Lake Fork.
55.00	Leave under brush, enter cultivated land, brs. E. and NW.
60.24	Proportionate point.
	Set an iron post, 3 ft. long, 1 in. diam., 28 ins. in the ground for N. 1/16 sec. cor., with brass cap marked
	N 1/16 S21 | S22 1922
	Cor. stands in cultivated field.
60.38	Wire fence, brs. E. and W.; thence across roadway.
60.90	Wire fence, brs. E. and W.
65.00	Leave cultivated land; enter rolling clay hills, brs. E. and W.; ascend gradually.
72.00	Canal, 15 ft. wide, course S.70° E.
80.32	Proportionate point.
	Set an iron post, 3 ft. long, 2 ins. diam., 28 ins. in

Chains	
	the ground for cor. of secs. 15, 16, 21 and 22, with brass cap marked
	T3S | R2W S16 | S15 S21 | S22 1922
	Raise a mound of stone, 2 ft. base, 1½ ft. high W. of cor.
	Land, nearly level on S. 65.00 chs., and rolling clay hills on N. 15.32 chs.
	Soil, sandy and clay loam.
	Dense bull berry and willow brush on 27.00 chs. of mile.
	Few scattering cottonwood on 27.00 chs. of mile.
	From the re-established cor. of secs. 14, 15, 22 and 23.
	S. 89° 28' W., on true line bet. secs. 15 and 22.
	Over broken clay hills, drainage S.
79.60	The re-established cor. of secs. 15, 16, 21 and 22.
	There being no Indian allotments dependent on this line, the cors. are not re-established.
	N. 1° 19' W., on true line bet. secs. 15 and 16.
	Over broken clay hills.
80.34	Proportionate point.
	Point for the cor. of secs. 9, 10, 15 and 16.
	The cors. along this line are not re-established, there being no allotments located in secs. 15 or 16.
	From the original cor. of secs. 10, 11, 14 and 15.
	S. 89° 27' W., on true line bet. secs. 10 and 15.
	Over rolling clay hills.
80.44	The re-established point for cor. of secs. 9, 10, 15 and 16.
	The cors. are not re-established along this line, there being no allotments located in secs. 10 or 15.

Chains	
	N.0° 03' E., on true line bet. secs. 9 and 10.
80.32	The original cor. of secs. 3, 4, 9 and 10, which is a sandstone, 15 x 8 x 8 ins., set at cor. of fences, bearing W. and S., and marked with 1 notch on the N., and 3 notches on the E. edge. This cor. is recognized by the settlers as being in its original position and is used extensively as a control point for location of claims.
	From the re-established cor. of secs. 4, 5, 32 and 33, on S. bdy. of Tp., heretofore described.
	N.0° 08' E., on true line bet. secs. 32 and 33, and bet. allotment No. 479 of John Nick, and allotment No. 462 of Mary Tuck.
	Over nearly level land, undergrowth of grass.
2.35	Fence brs. W. and N.
2.79	Fence, brs. E. and N.
4.60	Canal, 15 lks. wide, course N. 80° E.
19.88	Fence, brs. E., and W. 3 lks. to fence bearing N. and S.
20.22	Proportionate point.
	Set an iron post, 3 ft. long, 1 in. diam., 28 ins. in the ground for S. 1/16 sec. cor., and cor. of allotment No. 462 of Mary Tuck, and allotment No. 463 of Jessie Tuck and on W. bdy. of allotment No. 479 of John Nick, with brass cap marked

S1/16

JT 463 — S32 | S33 JN 479

MT 462

1922

	Raise a mound of stone, 2 ft. base, 1½ ft. high W. of cor.
	Thence bet. allotments, Nos. 463 and 479.
40.44	Proportionate point.
	Set an iron post, 3 ft. long, 1 in. diam., 28 ins. in the ground for ¼ sec. cor., and cor. of allotment No. 463 of Jessie Tuck, and allotment No. 464 of Alma Tuck, and on W. bdy. of allotment No. 479 of John Nick,

Chains	
	with brass cap marked
	AT 464 / JT 463 — S32 | S33 — ¼ 1922 — JN 479
	Dig pits, 18 x 18 x 12 ins., N. and S. of post, 3 ft. dist
	Thence bet. allotments Nos. 464 and 479
44.00	Slough, drains NE.
53.50	Recross slough, drains N. 20° W.
60.66	Proportionate point.
	Set an iron post, 3 ft. long, 1 in. diam., 28 ins. in the ground for N. 1/16 sec. cor., and cor. of allotment No. 464 of Alma Tuck, and allotment No. 465 of Ned Tuck, and on W. bdy. of allotment No. 479 of John Nick, with brass cap marked
	NT 465 / AT 464 — S32 | S33 — N 1/16 1922 — JN 479
	Dig pits, 18 x 18 x 12 ins., N. and S. of post, 3 ft. dist
	Thence bet. allotments Nos. 465 and 479
80.88	The old decayed stump of post set for cor. of secs. 28, 29, 32 and 33 identified by George Elliott, Indian Farmer, as the original cor.
	Set an iron post, 3 ft. long, 2 ins. diam., 28 ins. in the ground for cor. of secs. 28, 29, 32 and 33, and cor. of allotment No. 479 of John Nick, allotment No. 175 of Arrappo, allotment No. 176 of Matoon and allotment No. 465 of Ned Tuck, with brass cap marked
	M 176 — T3S S29 | R2W S28 — A 175 — S32 | S33 — NT 465 — JN 479 — 1922
	Cor. stands in lane of roads bearing N., S., E. and W.; accessories omitted.

Chains

Land, nearly level.

Soil, stiff, gray clay, containing considerable alkali.

Undergrowth, rabbit brush and grass.

No timber.

Land, used as pasture.

From re-established cor. of secs. 27, 28, 33 and 34.

S. 89° 58' W., on true line bet. secs. 28 and 33, throug allotment No. 561 of Poker Jack.

Over nearly level land, along lane of road, through undergrowth of rabbit brush, grease wood and grass.

0.35 Cor. of fence bearing S. and W., 26 lks. S. of line.

19.80 Cor. of fence, bearing S., E. and W., 15 lks. S. of line

19.99½ Proportionate point.

Set an iron post, 3 ft. long, 1 in. diam., 28 ins. in the ground for E. 1/16 sec. cor., and bet. allotment No. 561 of Poker Jack, and allotment No. 175 of Arrappo, with brass cap marked

A
E1/16 S 28 PJ
175 S 33 561
1922

Cor. stands in lane of roadway; accessories omitted.

Thence through allotment No. 175 of Arrappo.

39.54 Cor. of fence bearing S. and E., 18 lks. S. of line.

39.99 Porportionate point.

Set an iron post, 3 ft. long, 1 in. diam., 28 ins. in the ground for ¼ sec. cor., and cor. of allotment No. 175 of Arrappo and allotment No. 177 of Eliza Arrappo, with brass cap marked

A
¼ S28 175
S33
EA
177
1922

Cor. stands on W. side of lane bearing N. and S., and on S. side of lane bearing E. and W.; accessories omitted.

Chains	
	Thence bet. allotment No. 175 of Arrappo and allotment No. 177 of Eliza Arrappo.
40.04	Cor. of fence bearing S. and W.; 18 lks. S. of line.
59.98½	Proportionate point.
	Set an iron post, 3 ft. long, 1 in. diam., 28 ins. in the ground for W. 1/16 sec. cor., and cor. of allotment No. 177 of Eliza Arrappo and allotment No. 479 of John Nick, and on S. bdy. of allotment No. 175 of Arrappo, with brass cap marked
	A 175 W 1/16 — S 28 S 33 JN 479 | EA 177 1922
	Cor. stands on S. side of lane of roadway bearing E. and W.; Thence bet. allotments. Nos. 175 and 479.
79.98	The re-established cor. of secs. 28, 29, 32 and 33.
	Land, nearly level.
	Soil, stiff, gray clay, containing considerable alkali.
	Undergrowth, rabbit brush, grease wood and grass.
	No timber.

	N. 1° 00' E., on true line bet. secs. 28 and 29, bet. allotment No. 175 of Arrappo and allotment No. 176 of Matoon.
	Over nearly level land, through scattering willow brush, and scattering cottonwood trees.
0.68	On line with fences bearing E. and W. on S. edge of slough, drains E.
15.00	Enter dense willow, bull berry and haw brush, brs. E. and W.
19.50	Proportionate point.
	Set an iron post, 3 ft. long, 1 in. diam., 28 ins. in the ground for S. 1/16 sec. cor., and bet. allotment No. 175 of Arrappo and allotment No. 176 of Matoon, with brass cap marked

Chains	
	S1/16 M S29 | S28 A 176 | 175 1922
	Dig pits, 18 x 18 x 12 ins., N. and S. of post, 3 ft. dist.
20.05	Fence, brs. E., and W. 40 lks. dist, thence N.
25.00	Right bank of Duchesne River, course E.
28.30	Left bank of Duchesne River.
39.00	Proportionate point.
	Set an iron post, 3 ft. long, 1 in. diam., 28 ins. in the ground for ¼ sec. cor., and cor. of allotment No. 175 of Arrappo, allotment No. 178 of Jane Arrappo, allotment No. 179 of Orpha Arrappo and allotment No. 176 of Matoon, with brass cap marked
	OA 179 ¼ JA 178 S29 | S28 M 176 | A 175 1922
	Dig pits, 18 x 18 x 12 ins., N. and S. of post, 3 ft. dis
	Thence bet. allotments Nos. 178 and 179.
50.00	Leave dense willow, bull berry and haw brush and cottonwood trees, brs. NE. and SW.
58.00	Wire fence, brs. E. and W.; enter cultivated land.
58.50	Proportionate point.
	Set an iron post, 3 ft. long, 1 in. diam., 28 ins. in the ground for N. 1/16 sec. cor., and NW. cor. of allotment No. 178 of Jane Arrappo, and NE. cor. of allotment No. 179 of Orpha Arrappo, with brass cap marked
	N1/16 S29 | S28 OA 179 | JA 178 1922
	Cor. stands in cultivated field.
78.00	The cor. of secs. 20, 21, 28 and 29, which is a decomposed sandstone, 8 x 8 x 6 ins. above the ground, identi-

Chains

fied by the claimant of the NW¼ of the NW¼ of sec. 28, as the original cor. stone, the marks having eroded from the stone.

Along side of stone, set an iron post, 3 ft. long, 2 ins. diam., 28 ins. in the ground for the cor. of secs. 20, 21, 28 and 29, with brass cap marked

T3S	R2W
S20	S21
S29	S28

1922.

The cor. stands at cor. of fences, bearing N., E. and W.

Land, nearly level.

Soil, sandy and clay loam.

Undergrowth, dense willow, bull berry and haw brush on S. 50.00 chs.

Land, undercultivation on N. 20.00 chs.

Timber, scattering cotton wood on S. 50.00 chs.

From the re-established cor. of secs. 21, 22, 27 and 28.

S. 88° 20' W., on true line bet. secs. 21 and 28, through allotment No. 561 of Poker Jack, ;

Over gently rolling land, through undergrowth of weeds and scattering willows and grass.

19.91¼ Proportionate point.

Set an iron post, 3 ft. long, 1 in. diam., 28 ins. in the ground for E. 1/16 sec. cor., bet. allotment No. 561 of Poker Jack and allotment No. 539 of John Yumputs with brass cap marked

JY E1/16 S 21 PJ
539 S 28 561

1922

Raise a mound of stone, 2 ft. base, 1½ ft. high N. of cor

Thence through allotment No. 539 of John Yumputs.

20.98 Fence, brs. N. and S.

29.00 Enter dense willow, bull berry and haw brush and scattering cottonwood, brs. E. and W.

Chains	
39.82½	Proportionate point.
	Set an iron post, 3 ft. long, 1 in. diam., 28 ins. in the ground for ¼ sec. cor., and cor. of allotment No. 175 of Arrappo, and allotment No. 199 of Mogoratats, and on W. bdy. of allotment No. 539 of John Yumputs, with brass cap marked
	M 199 / A 175 | ¼ S21 / S28 | JY 539
	1922
	Raise a mound of stone, 2 ft. base, 1½ ft. high N. of co
	Thence bet. allotment No. 199 of Mogoratats and allotment No. 175 of Arrappo.
40.75	Wire fence, brs. N. and S.
41.00	Right bank of Duchesne River, course N.
43.60	Left bank of Duchesne River.
59.73¾	Proportionate point.
	Set an iron post, 3 ft. long, 1 in. diam., 28 ins. in the ground for W. 1/16 sec. cor., and SW. cor. of allotment No. 199 of Mogoratats and NW. cor. of allotment No. 175 of Arrappo, with brass cap marked
	W 1/16 S21 / S28 | M 199 / A 175
	1922
	Cor. stands 3 lks. W. of fence bearing N. and S.; thence over cultivated land, leaving brush undergrowth.
79.65	The cor. of secs. 20, 21, 28 and 29.
	Land, nearly level.
	Soil, sandy and clay loam.
	Undergrowth, willows, bull berry and haw brush on portion of mile. W. ¼ mile under cultivation.
	Cottonwood trees on portion of mile.
	N. 0° 59' W., on true line bet. secs. 20 and 21.
	Over rolling land, through undergrowth of rabbit brush and grass.

Chains	
4.00	Foot of knoll, brs. E. and W.; ascend.
9.00	Top of ascent on E. end of knoll, slopes E.; descend.
13.00	Foot of Knoll, brs. E. and W.; thence over nearly level land, entering cultivated land, brs. E. and W.
20.87	Proportionate point.
	Set an iron post, 3 ft. long, 1 in. diam., 28 ins. in the ground for S. 1/16 sec. cor., with brass cap marked
	S 1/16 S20 | S21 1922.
	Cor. stands in cultivated field.
41.74	Point for ¼ sec. cor. identified by Lee Felter, claimant of the NW. ¼ of the SW¼ of sec. 21, falls in road, bearing E. and W. Cor. not set.
	Thence through allotment No. 247 of Wapsop.
	N.0° 03' E., on true line, with continuous measurement.
41.99	Point 25 lks. from true point for ¼ sec. cor.
	Set an iron post, 3 ft. long, 1 in. diam., 28 ins. in the ground for witness cor. to ¼ sec. cor., and witness cor. to S. bdy. of allotment No. 247 of Wapsop, with brass cap marked
	W247 ¼ — S20 | S21 — WC 1922
	Cor. stands on N. side of road, bearing E. and W.
42.24	Fence, and telephone line, brs. E. and W.; thence over rolling land, leaving cultivated land.
48.50	Right bank of Lake Fork, course E.
50.00	Left bank of Lake Fork,
61.73	Proportionate point.
	Set an iron post, 3 ft. long, 1 in. diam., 28 ins. in the ground for N. 1/16 sec. cor., in center of allotment No. 247 of Wapsop, with brass cap marked

Chains

W247
N 1/16
S20 | S21
W247
1922

Raise a mound of stone, 2 ft. base, 1½ ft. high W. of cor.

77.00 Foot of rocky bench, brs. E. and W.; ascend.

81.72 Proportionate point, on slope of bench, 30 ft. above foot.

Set an iron post, 3 ft. long, 2 ins. diam., 28 ins. in the ground for cor. of secs. 16, 17, 20 and 21, on N. bdy. of allotment No. 247 of Wapsop, with brass cap marked

T3S | R2W
S17 | S16
S20 | S21
W247
1922

Raise a mound of stone, 2 ft. base, 1½ ft. high W. of cor.

Land, rolling.

Soil, stiff gray clay.

Undergrowth, rabbit brush, grease wood and grass.

29.24 chs. of S. portion of mile under cultivation.

No timber.

From the re-established cor. of secs. 15, 16, 21 and 22.

S. 88° 56' W., on true line bet. secs. 16 and 21.

Ascend over rolling clay hills, through undergrowth of shadscale and grass.

5.00 Spur, 40 ft. above sec. cor., projects S.; descend.

8.50 Ravine, 40 ft. deep, course S.15°W.; ascend along SE. slope.

18.00 Point of spur, 40 ft. above ravine, slopes S.; descend.

19.87⅓ Proportionate point for E. 1/16 sec. cor. Cor. is not set there being no allotments dependent thereon.

Chains	
20.45	Canal, 15 ft. wide; course SE.
21.50	Ravine, 30 ft. below spur, course S.; ascend gradually.
33.00	Low spur, 30 ft. above ravine, projects S.; descend.
39.74 2/3	Proportionate point.
	Set an iron post, 3 ft. long, 1 in. diam., 28 ins. in the ground for 1/4 sec. cor., with brass cap marked 1/4 S16/S21 1922
	Raise a mound of stone, 2 ft. base, 1½ ft. high N. of cor.
45.50	Ravine, 20 ft. below spur, course S.; ascend gradually.
56.00	Spur, 20 ft. above ravine, projects S.; descend.
59.62	The original W. 1/16 sec. cor., which is a sandstone, 18 x 9 x 5 ins., set in an old mound of stone, and marked 1/16 on E. face.
	Set an iron post, 3 ft. long, 1 in. diam., 28 ins. in the ground alongside of old stone for W. 1/16 sec. cor. and NE. cor. of allotment No. 247 of Wapsop, with brass cap marked W1/16 S 16/S 21 W247 1922
	Raise a mound of stone, 2 ft. base, 1½ ft. high N. of cor
	Cor. stands at foot of spur, 30 ft. below top, brs. N. and S.; thence
	N.89° 14' W., on true line with continuous measurement, along N. bdy. of allotment No. 247 of Wapsop; asc.
61.85	Road, brs. NW. and SE.
78.00	Rim of bench, brs. NW. and SE.; descend.
79.69	The re-established cor. of secs. 16, 17, 20 and 21.
	Land, rolling clay hills. Drainage S.
	Soil, hard, dry clay.
	Undergrowth, scattering shadscale and grass.
	No timber.

Chains	
	N.1° 43' W., on true line bet. secs. 16 and 17.
	Over rolling land, through scattering undergrowth of sagebrush, shadscale and greasewood. Ascend.
1.00	Top of bench, 20 ft. above sec. cor., brs. SE. and W.
18.00	Road, brs. NW. and SE.
20.00	Proportionate point.
	Set an iron post, 3 ft. long, 1 in. diam., 28 ins. in the ground for S. 1/16 sec. cor., with brass cap marke
	S1/16 S17 | S16 1922
	Raise a mound of stone, 2 ft. base, 1½ ft. high W. of cor.
40.00	Proportionate point.
	Set an iron post, 3 ft. long, 1 in. diam., 6 ins. in the ground to solid rock and in a mound of stone, for ¼ sec. cor., with brass cap marked
	¼ S17 | S16 1922
	Deposit a sandstone, 8 x 6 x 6 ins., marked with a cross (+) at base of mound alongside of post.
45.30	Wash, 30 lks. wide, 3 ft. deep, stream of clear water, 10 lks. wide, 2 ins. deep, course W.
60.00	Proportionate point for N. 1/16 sec. cor. Cor. not set there being no allotments dependent thereon.
60.80	Canal, 15 ft. wide, course E.
80.00	Proportionate point.
	Set an iron post, 3 ft. long, 2 ins. diam., 28 ins. in the ground for cor. of secs. 8, 9, 16 and 17, with brass cap marked
	T3S R2W S 8 | S 9 S17 | S16 1922
	Raise a mound of stone, 2 ft. base, 1½ ft. high W. of cor.

Chains	
	From this cor., a sandstone, 12 x 10 x 8 ins., firmly set in the ground and unwitnessed, marked 4 notches on the E., and 4 notches on the S. edge, brs. N.10° 50'E., 180 lks. dist. This cor. was set by private surveyors.
	Land, rolling.
	Soil, shallow hard clay, on shale base.
	Undergrowth, scattering sagebrush, shadscale and greasewood.
	No. timber.

	From re-established point for cor. of secs. 9, 10, 15 and 16.
	S. 89° 10' W., on true line bet. secs. 9 and 16.
	Over gently rolling clay hills.
80.20	The re-established cor. of secs. 8, 9, 16 and 17.
	Cors. were not re-established along this line, there being no allotments located in sec. 9 or 16.

	N. 0° 07' E., on true line bet. secs. 8 and 9.
	Over rolling clay hills and bench land.
79.96	Proportionate point for cor. of secs. 4, 5, 8 and 9.
	Cors. were not set along this line, there being no allotments located in sec. 9 or 10.

	From the cor. of secs. 3, 4, 9 and 10.
	S. 88° 57'W., on true line bet. secs. 4 and 9.
	Over rolling land.
80.12	The re-established point for cor. of secs. 4, 5, 8 and 9.
	Cors. were not re-established along this line, there being no allotments located in sec. 4 or 9.

	N.0° 07' W., on true line bet. secs. 4 and 5.
	Over rolling land.

Chains	
80.16	The original point for cor. of secs. 4, 5, 32 and 33, on N. bdy. of Tp., heretofore described.
	Cors. were not re-established along this line, there being no allotments located in secs. 4 or 5.

From re-established cor. of secs. 5, 6, 31 and 32, on S. bdy. of Tp. heretofore described.

N. 0° 32' E., on true line bet. secs. 31 and 32, and bet. allotment No. 35 of Sullivon and allotment No. 201 of Jack Rabbit and Queacut, wife.

Over rolling bottom land, through scattering undergrowth of greasewood and grass.

1.45	Fence, brs. E., and W. 43 lks. thence N.
10.00	Slough drains E.
14.50	Right bank of Old channel of Duchesne River, small stream of water, drains E.
16.00	Left bank of old channel, enter dense willow, haw and bull berry brush, brs. E. and W.
20.00	Proportionate point.

Set an iron post, 3 ft. long, 1 in. diam., 28 ins. in the ground for S. 1/16 sec. cor., and cor. of allotment No. 201 of Jack Rabbit and Queacut, wife, allotment No. 448 of Coroopooits, allotment No. 513 of Bill Pahcease and allotment No. 35 of Sullivon, with brass cap marked

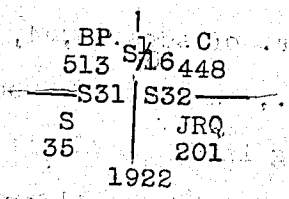

Raise a mound of stone, 2 ft. base, 1½ ft. high W. of cor.

Thence bet. allotment No. 448 of Coroopooits and allotment No. 513 of Bill Pahcease.

21.00	Left bank of old river channel, course NW.
23.20	Right bank of old river channel.

Chains	
33.20	Right bank of old river channel, course NE.; recross channel
35.00	Left bank of old channel.
40.00	Proportionate point.
	Set an iron post, 3 ft. long, 1 in. diam., 28 ins. in the ground for ¼ sec. cor., and cor. of allotment No. 448 of Coroopooits and allotment No. 513 of Bill Pahcease, and on S. bdy. of allotment No. 582 of Ku Kitch, with brass cap marked
	KK 582 ¼ S31 | S32 BP | C 513 | 448 1922
	Cor. stands in small opening in brush. Dig pits, 18 x 18 x 12 ins., N. and S. of post, 3 ft. dist.
	Thence through allotment No. 582 of Ku Kitch.
53.00	Right bank of Duchesne River, course E; thence across river, leaving under brush, brs. E. and W.
55.20	Left bank of Duchesne River; thence over meadow land.
60.00	Proportionate point.
	Set an iron post, 3 ft. long, 1 in. diam., 28 ins. in the ground for N. 1/16 secs. cor., and cor. of allotment No. 582 of Ku Kitch and allotment No. 581 of Yamonnesip, with brass cap marked
	Y N 1/16 581 KK | S32 S31 | 582 1922
	Dig pits, 18 x 18 x 12 ins. N. and S. of post, 3 ft. dist.
	Thence bet. allotment No. 581 of Yamonnesip and allotment No. 582 of Ku Kitch.
80.00	Proportionate point.
	Set an iron post, 3 ft. long, 2 ins. diam., 28 ins, in the ground for cor. of secs. 29, 30, 31 and 32, and bet. allotment No. 581 of Yamonnesip and allotment

Chains	
	No. 582 of Ku Kitch, with brass cap marked
	T3S | R2W KK S30 | S29 Y 582 S31 | S32 581 1922
	Dig pits, 18 x 18 x 12 ins., in each sec. 3 ft. dist. from post.
	Land, nearly level.
	Soil, sandy and clay loam.
	Undergrowth, scattering greasewood and grass on S. 14.50 chs. of mile, and dense willows, haw and bull berry brush on 37.00 chs. of mile. N. 24.80 chs. of mile meadow land.
	Scattering cottonwood on 37.00 chs. of mile
	From re-established cor. of secs. 28, 29, 32 and 33.
	S. 89° 31' W., on true line bet. secs. 29 and 32, and bet. allotment No. 176 of Matoon and allotment No. 465 of Ned Tuck.
	Over nearly level land, through scattering undergrowth of willows, bull berry brush and rabbit brush, and scattering cottonwood, along lane, bearing E. and W.
3.80	Slough, drains N.
17.30	End of lane and slough, drains N.; enter dense willows and bull berry brush, brs. N. and S.
20.14	Proportionate point.
	Set an iron post, 3 ft. long, 1 in. diam., 28 ins. in the ground for E. 1/16 sec. cor., and cor. of allotment No. 465 of Ned Tuck and allotment No. 201 of Jack Rabbit and Queacut, wife, and on S. bdy. of allotment No. 176 of Matoon, with brass cap marked
	M 176 E1/16 S29 S32 JRQ | NT 201 | 465 1922
	Dig pits, 18 x 18 x 12 ins., E. and W. of post, 3 ft. dist.

Chains	
	Thence bet. allotment No. 176 of Matoon and allotment No. 201 of Jack Rabbit and Queacut, wife.
28.40	Right bank of Duchesne River, course NE.; thence along River.
33.40	Right bank of Duchesne River, brs. S. 70° E., from the NW
40.28	Proportionate point.
	Set an iron post, 3 ft. long, 1 in. diam., 28 ins. in the ground for ¼ sec. cor., and cor. of allotment No. 201 of Jack Rabbit and Queacut, wife, and allotment No. 176 of Matoon, and on E. bdy. of allotment No. 581 of Yamonnesip, with brass cap marked M176 Y 581 ¼ S29/S32 JRQ 201 1922
	Raise a mound of stone, 2 ft. base, 1½ ft. high N. of cor.
	Thence through allotment No. 581 of Yamonnesip.
45.00	Right bank of Duchesne River, course N.15°E.; thence across river leaving dense brush.
50.50	Left bank of Duchesne River; thence over meadow land.
60.42	Proportionate point.
	Set an iron post, 3 ft. long, 1 in. diam., 28 ins. in the ground for W. 1/16 sec. cor., in center of allotment No. 581 of Yamonnesip, with brass cap marked Y 581 W1/16 S 29/S32 Y 581 1922
	Dig pits, 18 x 18 x 12 ins., E. and W. of post, 3 ft. dist.
80.56	The re-established cor. of secs. 29, 30, 31 and 32.
	Land, nearly level.
	Soil, sandy and clay loam.
	Undergrowth, scattering and dense willows and bull berry brush on E. 45.00 chs., and meadow land on W. 30.06 chs.

Chains	
	Timber, scattering cottonwood on E. 45.00 chs.
	N. 89° 32' W., on true line bet. secs. 30 and 31, through allotment No. 582 of Ku Kitch.
	Over nearly level meadow land.
19.56	Fence, brs. N. and S.
20.10	Proportionate point.
	Set an iron post, 3 ft. long, 1 in. diam., 28 ins. in the ground for E. 1/16 sec. cor., on W. bdy. of allotment No. 582 of Ku Kitch, with brass cap marked E 1/16 S30/S31 KK 582 1922
	Cor. stands in field; accessories omitted.
39.83	Fence, brs. N. and S.; leave field; thence over rolling land, through undergrowth of sagebrush and shadscale.
40.20	Proportionate point.
	Set an iron post, 3 ft. long, 1 in. diam., 30 ins. in the ground for ¼ sec. cor., with brass cap marked ¼ S 30/S 31 1922
	Cor. stand at N. side of road, bearing NW. and S. Raise a mound of stone around post.
40.85	Canal, 15 ft. wide, course NE.
51.75	Road, brs. NE. and SW.; ascend low ridge, brs. NE. and SW.
59.00	Low ridge, 40 ft. high, brs. NE. and SW.; descend.
59.88	Fall 59 lks. N. of a sandstone, 8 x 6 x 4 ins., marked ¼ on N. face and a crass (+) on top, and unwitnessed. This cor. was set by private surveyors.
60.30	Proportionate point for W. 1/16 sec. cor. Cor. is not set there being no allotments dependent thereon.
62.00	Foot of ridge, brs. N. and S.; thence over rolling land.
68.20	Road, brs. NW. and SE.
79.50	Road, brs. N. and S.

Chains	
79.87	The re-established cor. of secs. 25, 30, 31 and 36, on W. bdy. of Tp., described in the notes of the dependent resurvey of T. 3 S., R. 3 W.
	Land, nearly level and rolling.
	Soil, sandy and clay loam, containing considerable alkali.
	Land, cultivated on E. half, and covered with a scattering growth of sagebrush and shadscale on W. half.
	No timber.

	From the re-established cor. of secs. 29, 30, 31 and 32.
	N. 0° 07' E., on true line bet. secs. 29 and 30, and bet. allotment No. 581 of Yamonnesip and allotment No. 582 of Ku Kitch.
	Over nearly level cultivated land.
19.74	Fence, brs. E. and W.
20.00	Proportionate point.
	Set an iron post, 3 ft. long, 1 in. diam., 28 ins. in the ground for S. 1/16 sec. cor., and NW. cor. of allotment No. 581 of Yamonnesip and NE. cor. of allotment No. 582 of Ku Kitch, with brass cap marked
	S.1/16.
	S30 | S29
	KK | Y
	582 | 581
	1922
	Cor. stands on cultivated land.
29.50	Canal, 15 ft. wide, course E.
32.90	Fence, brs. N. 70°E. and S.70°W.; leave cultivated land, enter sagebrush and shadscale undergrowth.
33.80	Road, brs. N. 60°E. and S.60°W. at foot of low ridge, brs. N.60°E. and S.60°W.; ascend.
40.00	The original ¼ sec. cor., which is a sandstone, 10 x 6 x 4 ins., marked ¼ on W. face and firmly set in an old mound of stone. Along side of old stone
	Set an iron post, 3 ft. long, 1 in. diam., 28 ins. in the ground for ¼ sec. cor., with brass cap marked

Chains	
	$\frac{1}{4}$ S30 | S29 1922
	Raise a mound of stone, 2 ft. base, $1\frac{1}{2}$ ft. high W. of cor.
	Cor. stands on S. slope of ridge, 30 ft. above foot.
	Thence
	N. 0° 46'E., on true line with continuous measurement.
45.00	Low ridge, 20 ft. above $\frac{1}{4}$ sec. cor., brs. E. and W.; descend.
54.90	Road, at foot of ridge, brs. E. and W.; thence over rolling land.
57.70	Canal, 15 ft. wide, course W.; enter cultivated land, brs. E. and W.
59.85	Fall 49 lks. W. of cor. of fence, bearing N. and E.
59.57	Fall 34 lks. E. of a sandstone, 11 x 8 x 7 ins., marked 1/16 on W. face, 4 notches on N. and 5 notches on E. edge and cross (+) on top, firmly set in the ground. This stone answers the description of the cor. of secs. 19, 20, 29 and 30, and has been set at this point by private surveyors.
$60.18\frac{1}{2}$	Proportionate point.
	Set an iron post, 3 ft. long, 1 in. diam., 28 ins. in the ground for N. 1/16 sec. cor., with brass cap marked
	$N^1/16$ S30 | S29 1922
	Cor. stands in cultivated field.
67.60	Wash, 50 ft. wide, 10 ft. deep, stream of muddy water, 10 lks. wide, 3 ins. deep, course E.
80.37	Proportionate point.
	Set an iron post, 3 ft. long, 2 ins. diam., 28 ins. in the ground for cor. of secs. 19, 20, 29 and 30, and SW. cor. of allotment No. 574 of Winnoccope, and SE.

Chains	
	cor. of allotment No. 538 of Nanritz Victor, with brass cap marked
	NV 538 T3S S19 S30 | W 574 R2W S20 S29 1922
	Cor. stands on cultivated land.
	Land, rolling.
	Soil, sandy and clay loam.
	Undergrowth, sagebrush and shadscale on 24.80 chs. of mile and land of remaining portion of mile is under cultivation.
	No timber.
	From re-established cor. of secs. 20, 21, 28 and 29.
	N. 88° 48' W., on true line bet. secs. 20 and 29.
	Over rolling land, through undergrowth of sagebrush and shadscale. Cultivated to the S.
15.00	Point of low spur, 20 ft. high, slopes SW.
20.28¼	Proportionate point for E. 1/16 sec. cor. Cor. not re-established there being no allotments dependent thereon.
25.40	Road, brs. N. and S.
40.56½	Proportionate point.
	Set an iron post, 3 ft. long, 1 in. diam., 28 ins. in the ground for ¼ sec. cor., and SE. cor. of allotment No. 574 of Winnoccope, with brass cap marked
	W574 | ¼S 20 ¼S 29 1922
	Dig pits, 18 x 18 x 12 ins., E. and W. of post, 3 ft. dist
	Thence along S. bdy. of allotment No. 574 of Winnoccope.
40.65	Fence, brs. S., and N. 91 lks. dist., thence W.
49.25	Wash, 50 ft. wide, 10 ft. deep, stream of muddy water, 10 lks. wide, 6 ins. deep, course NE.

Chains	
60.84¾	Proportionate point.
	Set an iron post, 3 ft. long, 1 in. diam., 28 ins. in the ground for W. 1/16 sec. cor., on S. bdy. of allotment No. 574 of Winnoccope, with brass cap marked
	W 574 / W 1/16 S 20 / S 29 / 1922
	Dig pits. 18 x 18 x 12 ins., E. and W. of post, 3 ft. dist.
81.13	The re-established cor. of secs. 19, 20, 29 and 30.
	Land, rolling.
	Soil, sandy and clay loam.
	Undergrowth, sagebrush and shadscale.
	No timber.
	N. 89° 49' W., on true line bet. secs. 19 and 30, and along S. bdy. of allotment No. 538 of Nanzitz Victor.
	Over nearly level cultivated land.
20.22⅓	Proportionate point.
	Set an iron post, 3 ft. long, 1 in. diam., 28 ins. in the ground for E. 1/16 sec. cor., and SW. cor. of allotment No. 538 of Nanzitz Victor, and SE. cor. of allotment No. 135 of Johnnie Capotah, with brass cap marked
	JC 135 | NV 538 / E 1/16 S 19 / S 30 / 1922
	Cor. stands in cultivated field.
	Thence along S. bdy. of allotment No. 135 of Johnnie Capot
39.87	Fall 10 lks. N. of sandstone, 14 x 12 x 8 ins., lying loose on the ground, marked ¼ on one face and a cross (+) on one end.
40.44⅔	Proportionate point.
	Set an iron post, 3 ft. long, 1 in. diam., 28 ins. in the ground for ¼ sec. cor., and SW. cor. of allotment No. 135 of Johnnie Capotah and SE. cor. of allotment

Chains	
	No. 133 of Ruhogit, with brass cap marked
	R 133 | JC 135 1/4 S 19 / S 30 1922
	Cor. stands in cultivated field.
	Thence along S. bdy. of allotment No. 133 of Ruhogit.
48.20	Canal, 30 ft. wide, 10 ft. deep, course SE.; from W.
	Thence along canal; enter grease wood undergrowth.
60.67	Proportionate point for W. 1/16 sec. cor. falls in canal, course E.
	At point 68 lks. S. of true point.
	Set an iron post, 3 ft. long, 1 in. diam., 28 ins. in the ground for witness cor. to W. 1/16 sec. cor., and on S. bdy. of allotment No. 133 of Ruhogit, with brass cap marked
	R 133 WC S 19 W 1/16 S 30 1922.
	Continue along canal.
80.55	The true point for cor. of secs. 19, 24, 25 and 30, on .. bdy. of Tp., which is 15 lks. S. of witness cor. for description of which see notes of dependent resurvey of T. 3 S., R. 3 W.
	Land, nearly level.
	Soil, sandy and clay loam.
	Undergrowth, greasewood on W. 32.35 chs.; E. portion of milo under cultivation.
	No timber.

	From the re-established cor. of secs. 19, 20, 29 and 30.
	N. 1° 06' W., on true line bet. secs. 19 and 20, and bet. allotment No. 574 of Winnoccope and allotment No. 538 of Nanzitz Victor.
	Over rolling cultivated land.
19.60	Canal, 10 ft. wide, course E.

Chains	
19.80	Wire fence, brs. E. and W.
20.19	Proportionate point.
	Set an iron post, 3 ft. long, 1 in. diam., 28 ins. in the ground for S. 1/16 sec. cor., bet. allotment No. 574 of Winnoccope and allotment No. 538 of Nanzitz Victor, with brass cap marked
	S1/16 NV W S19 S20 538 574 1922 m
	Cor. stands in cultivated field.
40.38	Proportionate point.
	Set an iron post, 3 ft. long, 1 in. diam., 28 ins. in the ground for ¼ sec. cor., and cor. of allotment No. 574 of Winnoccope and cor. of allotment No. 190 of Jennie Uncur, and on E. bdy. of allotment No. 538 of Nanzitz Victor, with brass cap marked
	¼ JU NV 190 S19 S20 538 W 574 1922
	Cor. stands in cultivated land.
	Thence bet. allotment No. 538 of Nanzitz and allotment No. 190 of Jennie Uncur.
40.58	Fence, brs. E. and W.; thence across road, brs. E. and W.
41.60	Fence, on N. side of road, brs. E. and W.
45.00	Descend slope of bench, brs. E. and W.
47.10	Canal, course W.
50.00	Foot of bench, 30 ft. below top, brs. E. and W.; thence over rolling land.
60.57	Proportionate point.
	Set an iron post, 3 ft. long, 1 in. diam., 28 ins. in theground for N. 1/16 sec. cor., and cor. of allotment No. 190 of Jennie Uncur, and allotment No. 191 of Tabbyaroo, and on E. bdy. of allotment No. 538 of Nanzitz Victor, with brass cap marked

Chains

N1/16 T
NV 191
S19 S20
538 JU
190
1922

Thence bet. allotment No. 191 of Tabbyaroo and allotment No. 538 of Nanzitz Victor.

Cor. stands in cultivated field.

80.76 Point for cor. of secs. 17, 18, 19 and 20, 50 lks. N. and W. of stake set for NW. cor. of allotment No. 191, which was set with reference of the old cor. The old stone was recently washed out by a canal.

Set an iron post, 3 ft. long, 2 ins. diam., 28 ins. in the ground for cor. of secs. 17, 18, 19 and 20, and NW. cor. of allotment No. 191 of Tabbyaroo, SE. cor. of allotment No. 225 of Red Dog and NE. cor. of allotment No. 538 of Nanzitz Victor, with brass cap marked

RD
225
T3S R2W
S18 S17
S19 S20
NV T
538 191
1922

Raise a mound of stone, 2 ft. base, 1½ ft. high W. of cor.

Land, gently rolling.

Soil, sandy and clay loam, and on N. 30.00 chs. contains considerable alkali.

Land mostly under cultivation.

No timber.

From the re-established cor. of secs. 16, 17, 20 and 21.

S. 89° 24' W., on true line bet. secs. 17 and 20, along N. bdy. of allotment No. 247 of Wapsop.

Descend gradually along S. slope of low bench, through undergrowth of sagebrush and shadscale.

18.75 Wash, 1 ch. wide, 5 ft. deep, 20 ft. below sec. cor., course S.; thence over rolling land.

Dependent Resurvey of Subdivision Lines, T. 3 S., R. 2 W., and Re-establishment of Indian Allotments.

Chains	
20.01	The original E. 1/16 sec. cor., which is a sandstone, 24 x 16 x 4 ins., marked 1/16 on E. face and firmly set in the ground. Along side of stone
	Set an iron post, 3 ft. long, 1 in. diam., 28 ins. in the ground for E. 1/16 sec. cor., and NW. cor. of allotment No. 247 of Wapsop, with brass cap marked
	E. 1/16 S 17 / S 20 | W 247 | 1922
	Raise a mound of stone, 2 ft. base, 1½ ft. high N. of co Thence N.89°.09' W., on true line with continuous measurement.
22.00	Wash, 1 ch. wide, 6 ft. deep, course S. 30° E.; ascend over rolling clay hills.
25.00	Clay spur, 20 ft. high, projects SE.; descend.
29.00	Lake Fork creek, course SE.; thence through dense willow brush along right bank.
39.50	Recross Lake Fork creek, course N.80°E.
40.65	Proportionate point for ¼ sec. cor. falls in Lake Fork. Cor. not set.
42.15	On Left bank of Lake Fork creek, course N.80°E.
	Set an iron post, 3 ft. long, 1 in. diam., 28 ins. in the ground for witness cor. to ¼ sec. cor. and SE. cor. of allotment No. 193 of Secretary and NE. cor. of allotment No. 192 of Taahnoats, with brass cap marked
	S 193 | S 17 / ¼ S 20 WC | T 192 | 1922
	Raise a mound of stone, 2 ft. base, 1½ ft. high N. of cor.
	Thence bet. allotment No.193 of Secretary and allotment No. 192 of Taahnoats.
	Over rolling land, through undergrowth of greasewood.
60.50	Left bank of Lake Fork creek, course SE.; thence across creek.

Chains	
61.29	Proportionate point for W. 1/16 sec. cor. falls in Lake Fork creek. Cor not set.
61.49	On right bank of Lake Fork creek, 20 lks. from true point for W. 1/16 sec. cor.
	Set an iron post, 3 ft. long, 1 in. diam., 28 ins. in the ground for witness cor. to W. 1/16 sec. cor., and cor. of allotment No. 193 of Secretary, allotment No. 192 of Taahnoots and allotment No. 191 of Tabbyaroo, with brass cap marked
	S 193 / W 1/16 S17 S20 WC / T 191 / T 192 / 1922
	Dig pits, 18 x 18 x 12 ins., E. and W. of post, 3 ft. dist.
	Thence along N. bdy. of allotment No. 191 of Tabbyaroo.
	Entering willow brush, cultivated land to the S.
66.25	Right bank of Lake Fork creek, course NE.
69.00	Left bank of Lake Fork creek, thence along bank of creek.
73.00	Recross Lake Fork Creek, course SE.
76.30	Right bank of Lake Fork creek and E. end of fence; thence along fence.
81.43	Cor. of fences, bearing N., S. and E.
81.93	The re-established cor. of secs. 17, 18, 19 and 20.
	Land, rolling clay hills on E. half mile and gently rolling on W. half.
	Soil, dryhard clay.
	Undergrowth, sagebrush, greasewood and shadscale. Willow along Lake Fork creek.
	No timber.
	Land, to the S. of W. ¼ mile under cultivation.
	S. 89° 42'W., on true line bet. secs. 18 and 19, bet. allotment No. 225 of Red Dog and allotment No. 538 of Nanzitz Victor.

Chains

Over nearly level land, through undergrowth of greasewood and shadscale.

19.99 Proportionate point.

Set an iron post, 3 ft. long, 1 in. diam., 28 ins. in the ground for E. 1/16 sec. cor., and cor. of allotment No. 225 of Red Dog, allotment No. 220 of Uncapoon allotment No. 135 of Johnnie Capotah and allotment No. 538 of Nanzitz Victor, with brass cap marked

U | RD
220 | 225
E 1/16 S 18
S 19
JC | NV
135 | 538
1922

Dig pits, 18 x 18 x 12 ins., E. and W. of post, 3 ft. dist. Thence

Bet. allotment No. 220 of Uncapoone and allotment No. 135 of Johnnie Capotah.

39.98 Proportionate point.

Set an iron post, 3 ft. long, 1 in. diam., 28 ins. in the ground for ¼ sec. cor., and cor. of allotment No. 220 of Uncapoone, allotment No. 217 of Julia Yanowitz, allotment No. 133 of Ruhogit and allotment No. 135 of Johnnie Capotah, with brass cap marked

JY | U
217 | 220
¼ S18
S19
R | JC
133 | 135
1922

Raise a mound of stone, 2 ft. base, 1½ ft. high N. of cor.

Cor. stands on E. bank of ditch, 6 ft. wide, course N.

Thence bet. allotment No. 217 of Julia Yanowitz and allotment No. 133 of Ruhogit.

59.97 Proportionate point.

Set an iron post, 3 ft. long, 1 in. diam., 28 ins. in the ground for W. 1/16 sec. cor., and cor. of allotment No. 217 of Julia Yanowitz and allotment No. 216

Chains

of Lizzie Yanowitz, and on N. bdy. of allotment No. 133 of Ruhogit, with brass cap marked

LY | JY
216 | 217
W1/16 S 18
S 19
R 133

1922

Cor. stands on S. side of road, bearing to the SE. from the W. Raise a mound of stone, 2 ft. base around post.
Thence bet. allotments No. 133 and 216.
79.06 The re-established cor. of secs. 13, 18, 19 and 24 on W. bdy. of Tp., as described in the notes of the dependent resurvey of T. 3 S., R. 3 W.

Land, nearly level.

Soil, moist gray clay containing considerable alkali.

Undergrowth, greasewood and shadscale.

No timber.

From the re-established cor. of secs. 17, 18, 19 and 20.

N. 1° 19' W., on true line bet. secs. 17 and 18, along E. bdy. of allotment No. 225 of Red Dog.

Over rolling land, through undergrowth of greasewood and shadscale.

0.34 Fence, brs. E. and W.

14.00 Enter dense willow brush, brs. NW. and SE.

19.50 Proportionate point.

Set an iron post, 3 ft. long, 1 in. diam., 28 ins. in the ground for S. 1/16 sec. cor., and cor. of allotment No. 225, and on S. bdy. of allotment No. 247 of Wapsop, with brass cap marked

W 247
S1/16
S18 | S17
RD
225

1922

Raise a mound of stone, 2 ft. base, 1½ ft. high W. of cor.

Thence through allotment No. 247 of Wapsop.

Chains	
21.50	Right bank of Lake Fork creek, course E.; thence across creek leaving willow brush, brs. E. and W.
23.25	Left bank of Lake Fork creek.
39.00	Point for ¼ sec. cor., identifed by Albert E. Edwards, 12½ lks. S., and 25 lks. W. of cor. of fence, bearing N. and E.
	Set an iron post, 3 ft. long, 1 in. diam., 28 ins. in the ground for ¼ sec. cor., and cor. of allotment No. 247 of Wapsop, with brass cap marked
	¼ W S18 | S17 247 1922
	Place old stone, 16 x 8 x 6 ins. marked ¼ on one face along side of post, and raise a mound of stone, 2 ft. base, 1½ ft. high W. of cor.
	Thence
	N.0° 12'W., on true line with continuous measurement, along E. bdy. of allotment No. 247 of Wapsop.
59.27	Point for N. 1/16 sec. cor., identified by Albert E. Edwards, in fence line bearing W., and 50 lks. W. of fence bearing N. and S.
	Set an iron post, 3 ft. long, 1 in. diam., 28 ins. in the ground for N. 1/16 sec. cor., and NE. cor. of allotment No. 247 of Wapsop, with brass cap marked
	N 1/16 S18 | S17 W 247 1922
	Place old stone, which is a sandstone, 12 x 8 x 6 ins. marked 1/16 on one face along side of post.
	Accessories omitted.
	Thence
	N.1° E., on true line bet. secs. 17 and 18, with continuous measurement.

Chains	
79.12	Proportionate point.
	Set an iron post, 3 ft. long, 2 ins. diam., 28 ins. in the ground for cor. of secs. 7, 8, 17 and 18, with brass cap marked
	T3S | R2W S 7 | S 8 S18 | S17 1922
	Cor. stands in fence, bearing N. and S.; accessories omitted.
	Land, gently rolling.
	Soil, dry hard clay.
	Undergrowth, greasewood and shadscale. Dense willows on portion of mile along Lake Fork creek.
	No timber.

	From the re-established point for cor. of secs. 8, 9, 16 and 17.
	S. 89° 58' W., on true line bet. secs. 8 and 17.
	Over rolling land.
80.08	The re-established cor. of secs. 7, 8, 17 and 18.
	Cors. were not re-established along this line, there being no allotments located along same.

	N. 85° 52' W., on true line bet. secs. 7 and 18.
	Over rolling land, through scattering undergrowth of shadscale.
20.08	The original E. 1/16 sec. cor., which is a sandstone, 8 x 6 x 3 ins., marked 1/16 on E. face, firmly set in the ground. Part of this stone is broken.
	Along side of old stone, set an iron post, 3 ft. long, 1 in. diam., 28 ins. in the ground for E. 1/16 sec. cor. and NE. cor. of allotment No. 549 of Whirlwind Mowich, with brass cap marked
	E1/16 | S 7 S18 WM 549 | 1922

Chains	
	Cor. stands in fence line, bearing E. and W.; accessories omitted.
	Thence
	N.89° 37'W., on true line bet. secs. 7 and 18, with continuous measurement, along N. bdy. of allotment No. 549 of Whirlwind Mowich.
40.35	The original ¼ sec. cor., which is a sandstone, 12 x 8 x 4 ins., marked ¼ on N. face, firmly set in the ground. Along side of stone.
	Set an iron post, 3 ft. long, 1 in. diam., 28 ins. in the ground for ¼ sec. cor., and on N. bdy. of allotment No. 549 of Whirlwind Mowich, with brass cap marked
	¼ S 7 / S 18 WM 549 1922
	Cor. stands in fence line, bearing E. and W.
	Thence
	S.88° 57'W., on true line bet. secs. 7 and 18, with continuous measurement.
60.13	Proportionate point.
	Set an iron post, 3 ft. long, 1 in. diam., 28 ins. in the ground for W. 1/16 sec. cor., and cor. of allotment No. 549 of Whirlwind Mowich and allotment No. 208 of Johnnie Poker Jack, with brass cap marked
	W1/16 S 7 / S 18 JPJ 208 | WM 549 1922
	Cor. stands on N. side of road, bearing E. and W. Dig pits 18 x 18 x 12 ins., E. and W. of post, 3 ft. dist.
78.80	The cor. of secs. 7, 12, 13 and 18 on W. bdy. of Tp., described in the notes of the dependent resurvey of T. 3 S., R. 3 W.
	Land, gently rolling.

Chains	
	Soil, hard dry clay.
	Undergrowth, scattering shadscale.
	No. timber.

	From the re-established cor. of secs. 7, 8, 17 and 18.
	N. 0° 06' W., on true line bet. secs. 7 and 8.
	Over broken clay hills.
79.38	Proportionate point.
	Set an iron post, 3 ft. long, 2 ins. diam., 28 ins. in the ground for cor. of secs. 5, 6, 7 and 8, with brass cap marked
	T3S | R2W S 6 | S 5 S 7 | S 8 1922
	Raise a mound of stone, 2 ft. base, 1½ ft. high W. of cor.
	Cor. stands on cultivated land, 22 lks. W. of fence bearing N. and S.
	Cors. along this line were not set there being no allotments located in sec. 7 or 8.

	From re-established point for cor. of secs. 4, 5, 8 and 9
	S. 89° 34' W., on true line bet. secs. 5 and 8.
	Over rolling bench land.
80.30	The re-established cor. of secs. 5, 6, 7 and 8.
	Cors. were not re-established along this line, there being no allotments located in sec. 5 or 8.

	N. 88° 49' W., on true line bet. secs. 6 and 7.
	Over rolling bench land.
79.12	The re-established cor. of secs. 1, 6, 7 and 12 on W. bdy. of Tp., described in the notes of the dependent resurvey of T. 3 S., R. 3 W.

Chains	
	Cors. were not set along this line, there being no allotments dependent thereon.
	From the re-established cor. of secs. 5, 6, 7 and 8. N. 0° 27' W., on true line bet. secs. 5 and 6. Over rolling bench land, which is under cultivation.
0.35	Canal, 15 ft. wide, course E.
4.00	Rim of bench, brs. E. and W.; descend.
7.50	Foot of bench, 80 ft. below top, brs. E. and W.; thence over rolling land.
19.85	Proportionate point.
	Set an iron post, 3 ft. long, 1 in. diam., 28 ins. in the ground for S. 1/16 sec. cor., and SE. cor. of allotment No. 598 of George Paumbitch, with brass cap marked

GP 598 S 1/16
S6 | S5
1922

	Cor. stands on cultivated land, 22 lks. E. of fence bearing N. and S., on E. side of roadway.
	Thence along E. bdy. of allotment No. 598 of George Paumbitch.
39.70	Proportionate point.
	Set an iron post, 3 ft. long, 1 in. diam., 28 ins. in the ground for ¼ sec. cor., and NE. cor. of George Paumbitch, with brass cap marked

¼
S 6 | S 5
GP 598
1922

	Cor. stands on E. side, of lane of roadway, bearing N. and S., and 21 lks. W. of fence on E. side of road.
59.55	Proportionate point,
	Set an iron post, 3 ft. long, 1 in. diam., 28 ins. in the ground for N. 1/16 sec. cor., with brass cap marked

Dependent Resurvey of 1/16 and ¼ Sec. Lines, T. 3 S., R. 2 W.,
and
Re-establishment of Indian Allotments.

Chains	
	N 1/16 | S 6 | S 5 | 1922
	Cor. stands in lane of roadway bearing N. and S., 32 lks. W. of fence on E. side of lane.
79.45	Canal, 15 ft. wide, course E.
80.17	The re-established cor. of secs. 5, 6, 31 and 32 on N. bdy. of Tp., heretofore described.
	Land, gently rolling.
	Soil, sandy and clay loam on gravel hardpan.
	Land is under cultivation, producing good crops.

Re-establishment of survey of 1/16 and ¼ sec. lines of secs. in T. 3 S., R. 2 W., U. S. B. & Mer, executed by D. G. Major, D.S. in 1882, and re-establishment of Indian Allotments.

Method and Order of Procedure.

Complete retracements are made of the 1/16 and ¼ sec. lines of secs. on which Indian allotments are dependent, and no orighal interior 1/16 sec. cors., or center ¼ sec. cors. are found. The interior 1/16 sec. cors. and center ¼ secs. cors. are therefore re-established by proportionate measurement, based upon the re-established cors. on the meridional sec. lines.

To re-establish the E. 1/16 sec. cor., bet. secs. 23 and 26, the E. 1/16th sec. line of sec. 26 which is the W. bdy. of the Myton Townsite, was produced from the E.C. 1/16 sec. cor. of sec. 26, on the course recorded in the returns of the Myton Townsite Survey, to intersection with the line bet. secs. 23 and 26.

Only the interior 1/16 sec. cors. and center ¼ sec. cors. that Indian allotments are dependent upon, were re-established.

Chains	
	Re-establishment of E.1/16 sec. line, sec. 26.
	From E. C. 1/16 sec. cor. of sec. 26, on W. bdy. of the Myton Townsite, which is a sandstone, 23 x 9 x 5 ins. marked 1/16 on W., face and firmly set in the ground
	Thence, determining the course of line by deflection angles turned from a meridian determined by Polaris observations;
	N.0° 22' 30"W., on true line on E. 1/16 sec. line, sec. 26, along W. bdy. of the Myton Townsite, over nearly level land.
38.16	On right bank of channel of Duchesne River.
	As the true point for the E. 1/16 sec. cor. bet. secs. 23 and 26, at point of intersection with line bet. secs. 23 and 26 falls in river channel, at this point
	Set an iron post, 3 ft. long, 1 in. diam., 28 ins. in the ground for witness cor. to E. 1/16 sec. cor., and cor. on S. bdy. of allotment No. 537 of George Paup, with brass cap marked
	G 537 E 1/16 WC S 23/S 26 1922
	Raise a mound of stone, 2 ft. base, 1½ ft. high N. of cor.
	Thence across river channel.
40.04	Point of intersection with line produced N.89° 53'W. bet. secs. 23 and 26, and true point for E. 1/16 sec. cor. bet. secs. 23 and 26. Point falls in river channel
	Land, nearly level.
	Soil, gray dry clay.
	No undergrowth or timber.
	Re-establishment of 1/16 and ¼ sec. lines, sec. 23.
	From re-established S.1/16 sec. cor. bet. secs. 23 and 24

Chains	
	N. 89° 58' W., on true S. 1/16 sec. line, sec. 23, and through allotment No. 537 of George Paup.
	Over nearly level land, through willow undergrowth.
0.12	Fence, brs. N. and S.; leave willows, thence across Victory Highway, brs. N. and S.
1.12	Fence on W. side of highway, brs. N. and S.; enter cultivated field, brs. N. and S.
12.00	Leave cultivated land, entering dense willow, bull berry and haw brush and scattering cottonwood, brs. N. and S.
13.00	Left bank of Duchesne River, course S.; cross river.
15.00	Right bank of Duchesne River.
19.73	Propoptionate point.
	Set an iron post, 3 ft. long, 1 in. diam., 28 ins. in the ground for SE. 1/16 sec. cor., and cor. of allotment No. 537 of George Paup and cor. of allotment No. 206 of Mariecaroots and Weetah, wife, with brass cap marked
	MW 206 — SE1/16 S23 G 537 1922
	Raise a mound of stone, 2 ft. base, 1½ ft. high N. of cor.
	Thence bet. allotment No. 206 of Mariecaroots and Weetah, wife, and allotment No. 537 of George Paup.
24.00	Old channel of river, 1 ch. wide, drains S.15°E.
39.46	Proportionate point.
	Set an iron post, 3 ft. long, 1 in. diam., 28 ins. in the ground for S.C.1/16 sec. cor., and cor. of allotment No. 206 of Mariecaroots and Weetah, wife, and allotment No. 537 of George Paup, with brass cap marked.
	206 MW S1/16 C S23 C G 537 1922

Chains	
	Dig pits, 18 x 18 x 12 ins., E. and W. of post, 3 ft. dist.
	Thence through allotment No. 206 of Mariecaroots and Weetah, wife.
53.00	Left bank of old channel of Duchesne River, course SE.
55.00	Right bank of old river channel.
59.19	Proportionate point.
	Set an iron post, 3 ft. long, 1 in. diam., 28 ins. in the ground for SW. 1/16 sec. cor., in allotment No. 206 of Mariecaroots and Weetah, wife, with brass cap marked
	M W SW 1/16 S23 206 1922
	Cor. stands in fence line, brs. N. and S.; accessories omitted.
62.00	Leave undergrowth, entering cultivated field, brs. N. and S.
78.87	Fence, brs. N. and S.
78.92	The re-established S.1/16 sec. cor. bet. secs. 22 and 23
	Land, nearly level.
	Soil, sandy and clay loam.
	Land cultivated on E. 12.00 chs. and on W., 16.92 chs.; remaining portion of mile covered with a dense growth of willow, bull berry and haw brush, and scattering cottonwood.

	From re-established ¼ sec. cor. bet. secs. 23 and 24. on W. bdy. of allotment No. 537 of George Paup.
	N. 89° 56'W., on true E. and W. ¼ sec. line, sec. 23.
	Over nearly level land, crossing Victory Highway which bears N. and S.
0/05	Canal, 5 ft. wide, course S.
0.95	Fence on W. side of highway, brs. N. and S.; enter cultivated field.

Chains	
19.78	Proportionate point.
	Set an iron post, 3 ft. long, 1 in. diam., 28 ins. in the ground for E.C.1/16 sec. cor., and bet. allotment No. 206 of Mariecaroots and Weetah, wife and allotment No. 537 of George Paup, with brass cap marked
	MW | G C E 1/16 C S 23 206 | 537 1922
	Cor. stands in cultivated field.
	Thence through allotment No. 206 of Mariecaroots.
20.26	Fence, brs. N. and S.
39.56	Proportionate point.
	Set an iron post, 3 ft. long, 1 in. diam., 28 ins. in the ground for center ¼ sec. cor., sec. 23, and in allotment No. 206 of Mariecaroots and Weetah, wife, with brass cap marked
	MW206 C ¼ S23 MW206 1922
	Cor. stands in cultivated field.
42.50	Left bank of Duchesne River, course S. from N.80°W.; leave cultivated land.
45.00	Right bank of Duchesne River; thence over bottom land, cut by numerous small channels from over flow of river; enter dense willow and bull berry brush, brs. S. and N.80°W.
59.34	Proportionate point for W.C.1/16 sec. cor. sec. 23 falls in small channel of river, course S.80°E. At point 114 lks. S. of true point on solid ground
	Set an iron post, 3 ft. long, 1 in. diam., 28 ins. in the ground for witness cor. to W.C. 1/16 sec. cor. of sec. 23, in allotment No. 206 of Mariecaroots and Weetah, wife, with brass cap marked
	MW206 WC C W 1/16 C S 23 MW 206 1922

Chains	
	Raise a mound of stone, 2 ft. base, 1½ ft. high N. of cor.
71.50	Right bank of Duchesne River, course NE.; leave brush.
74.00	Left edge of stream of water, course NE.; thence along channel.
79.12	Re-established point for ¼ sec. cor. bet. secs. 22 and 2 N.0° 14'W., 3.50 chs. dist. from wit. cor. to ¼ sec. c
	Land, nearly level.
	Soil, sandy and clay loam.
	E. 42.50 chs. of mile under cultivation, and remaining portion of mile is covered with dense growth of bull berry and willow brush and scattering cottonwood tree
	From re-established point for N. 1/16 sec. cor., bet. secs. 23 and 24 and NE. cor. of allotment No. 537 of George Paup.
	N. 89° 55' W., on true N. 1/16 sec. line, sec. 23, and along N. bdy. of allotment No. 537 of George Paup.
	Across Victory Highway, bearing N. and S., and along roadway bearing W.; over nearly level land, which is cultivated to the S.
19.81	Proportionate point.
	Set an iron post, 3 ft. long, 1 in. diam., 28 ins. in the ground for NE. 1/16 sec. cor., and NW. cor. of allotment No. 537 of George Paup, and NE. cor. of allotment No. 206 of Mariecaroots and Weetah, wife, with brass cap marked
	NE 1/16 S23 MW | G 206 | 537 1922
	Cor. stands on S. side of roadway, bearing E. and W. Thence along N. bdy. of allotment No. 206 of Mariecaroots and Weetah, wife.
39.62	Proportionate point.
	Setaan iron post, 3 ft. long, 1 in. diam., 28 ins. in

Chains	
	27, on E/ bdy. of allotment No. 82 of Dandy Hubbard.
	S. 89° 25' W., on true S. 1/16 sec. line, sec. 27, through allotment No. 82 of Dandy Hubbard.
	Over nearly level land, through scattering undergrowth of shadscale and rabbit brush.
19.94	Fence, brs. N. and S.
19.97	Proportionate point.
	Set an iron post, 3 ft. long, 1 in. diam., 28 ins. in the ground for SE. 1/16 sec. cor., in allotment No. 82 of Dandy Hubbard, with brass cap marked
	DH 82 SE 1/16 S27 DH 82 1922
	Raise a mound of stone, 2 ft. base, 1½ ft. high N. of cor.
39.65	Fence on E. side of Victory highway, brs. N. and S.; cross highway.
39.94	Proportionate point.
	True point for S.C. 1/16 sec. cor. sec. 27 falls in road. Cor. not set.
40.44	On W. side of Victory Highway.
	Set an iron post, 3 ft. long, 1 in. diam., 28 ins. in the ground for witness cor. to S.C. 1/16 sec. cor., sec. 27, and bet. allotment No. 82 of Dandy Hubbard and allotment No. 185 of Jim Accawinna, with brass cap marked
	JA c DH S 1/16 | S27 WC 185 c 82 1922
	Raise a mound of stone, 2 ft. base, around post.
	Thence through allotment No. 185 of Jim Accawinna.
40.47	Fence on W. side of Victory Highway, brs. N. and S.; enter cultivated land.
59.87	Fence, brs. N. and S.
59.91	Proportionate point.

Chains	
	the ground for N.C. 1/16 sec. cor. sec. 23, on N. bdy of allotment No. 206 of Mariecaroots and Weetah, wife with brass cap marked C —N1/16 | S23— C MW 206 1922
	Cor. stands in field, 25 lks. S. of fence, bearing E. and W.
40.85	Fence, brs. N. and S.
59.43	Proportionate point.
	Set an iron post, 3 ft. long, 1 in. diam., 28 ins. in the ground for NW. 1/16 sec. cor., sec. 23, on N. bdy. of allotment No. 206 of Mariecaroots and Weetah, wife, with brass cap marked —NW1/16S23— MW206 1922
	Dig pits, 18 x 18 x 12 ins., E. and W. of post, 3 ft. dist.
75.54	Witness cor. to N. 1/16 sec. cor. bet. secs. 22 and 23, on clay bank of branch of Duchesne River, course S.
	Thence across channel.
77.00	Right bank of channel; enter dense willow brush, brs. N. and S.; thence across island subject to over flow.
79.24	True point for N. 1/16 sec. cor. bet. secs. 22 and 23, on island which is overflowed during high water.
	Land, gently rolling.
	Soil, dry, hard clay.
	Land is cultivated to the S., and on N. is a scattering growth of shadscale. Dense willows on W. 2.24 chs.
	No timber.
	Re-establishment of 1/16 and ¼ sec. lines, sec. 27.
	From re-established S. 1/16 sec. cor., bet. secs. 26 and

Chains	
	Set an iron post, 3 ft. long, 1 in. diam., 28 ins. in the ground for SW. 1/16 sec. cor., sec. 27, and bet. allotment No. 185 of Jim Accawinna and allotment No. 186 of Slim Jim Accawinna, with brass cap marked SJA 186 | SW 1/16 S27 | JA 185 1922 Cor. stands in cultivated field.
79.88	The re-established S. 1/16 sec. cor. bet. secs. 27 and 28. Land, nearly level. Soil, gravel and sandy loam, on gravel hardpan. Undergrowth, shadscale and rabbit brush. Land cultivated on W. half. No timber.
	From re-established ¼ sec. cor. bet. secs. 26 and 27, and NE. cor. of allotment No. 82 of Dandy Hubbard and SE. cor. of allotment No. 527 of Susan Kuchechuwa. S. 89° 26' W., on true E. and W. ¼ sec. line, sec. 27, bet. allotment No. 82 of Dandy Hubbard and allotment No. 527 of Susan Kuchechuwa. Over nearly level land, along N. side of Victory Highway, scattering undergrowth of shadscale of rabbit brush.
19.93	Proportionate point. Set an iron post, 3 ft. long, 1 in. diam., 28 ins. in the ground for E.C. 1/16 sec. cor., sec. 27, and cor. of allotment No. 527 of Susan Kuchechuwa and allotment No. 184 of Wechocup, wife of John Accawinna, and on N. bdy. of allotment No. 82 of Dandy Hubbard, with brass cap marked WJA 184 | S c 527 E 1/16 S27 c DH 82 1922

Chains	
	Cor. stands on N. side of Victory Highway. Raise a moun of stone, 2 ft. base around post.
	Thence bet. allotment No. 182 and allotment No. 184.
39.86	Proportionate point.
	Set an iron post, 3 ft. long, 1 in. diam., 30 ins. in the ground for C. ¼ sec. cor., sec. 27, and cor. of allotment No 82 of Dandy Hubbard and allotment No. 184 of Wechocup, and on E. bdy. of allotment No. 185 of Jim Wa Accawinna, with brass cap marked
	JWA | WJA C¼S27 184 DH 185 825 1922
	Cor. stands on N. side of Victory Highway, which bears E. and S.; raise a mound of stone. 2 ft. base around post.
	Thence through allotment No. 185 of Jim Wash Accawinn along N. side of roadway bearing W.
59.79	Proportionate point.
	Set an iron post, 3 ft. long, 1 in. diam., 28 ins. in the ground for W. C. 1/16 sec. cor., sec. 27, and bet. allotment No. 185 of Jim Accawinna and allotment No. 186 of Slim Jim Accawinna, with brass cap marked
	SJA | JWA C W1/16 S27 C 186 | 185 1922
	Cor. stands on N. side of roadway, bearing E. and W.; raise a mound of stone, 2 ft. base, around post.
79.72	The re-established ¼ sec. cor. bet. secs. 27 and 28.
	Land, gently rolling.
	Soil, sandy and gravelly loam on gravel hardpan.
	Undergrowth, scattering shadscale and rabbit brush.
	No timber.

From re-established N. 1/16 sec. cor. bet. secs. 26 and

Chains	
	27, on E., bdy. of allotment No. 527 of Susan Kuchechuwa S.89° 26' W., on true N. 1/16 sec. line, sec. 27, through allotment No. 527 of Susan Kuchechuwa.
	Over gently rolling land, through undergrowth of shadscale and weeds.
0.34	Fence, brs. N. and S.
19.90	Proportionate point.
	Set an iron post, 3 ft. long, 1 in. diam., 28 ins. in the ground for NE. 1/16 sec. cor., sec. 27, and bet. allotment No. 527 of Susan Kuchechuwa and allotment No. 184 of Wechocup, wife of John Accawinna, with brass cap marked
	WJA | S NE 1/16 S27 184 | 527 1922
	Cor. stands at cor. of fences, bearing N. and S., and W.; Thence through allotment No. 184 of Wechocup along fence.
39.80	Proportionate point.
	Set an iron post, 3 ft. long, 1 in. diam., 28 ins. in the ground for N.C. 1/16 sec. cor., sec. 27, and bet. allotment No. 184 of Wechocup, wife of John Accawinna and allotment No. 185 of Jim Accawinna, with brass cap marked
	JA | c WJA N 1/16 S27 185 c 184 1922
	Cor. stands in fence line bearing E. and W. Thence through allotment No. 185 of Jim Accawinna.
40.23	Fence cor., fences br. N., S., E. and W.
59.70	Proportionate point.
	Set an iron post, 3 ft. long, 1 in. diam., 28 ins. in the ground for NW. 1/16 sec. cor., sec. 27, and cor. bet. allotment No. 185 of Jim Accawinna and allotment No. 186 of Slim Jim Accawinna, with brass cap marked
	SJA | JA NW 1/16 S27 186 | 185 1922

Chains	
	Cor. stands in fence line bearing E. and W.
	Thence through allotment No. 186 of Slim Jim Accawinna, entering dense willows, brs. N. and S.
60.20	Cor. of fences, bearing N., S. and E. and W.
61.00	Slough, drains N.
62.00	Leave willows, brs. N. and S.
70.00	Slough, drains SE.
79.60	The N. 1/16 sec. cor. bet. secs. 27 and 28.
	Land, gently rolling.
	Soil, sandy and clay loam.
	Undergrowth, shadscale and weeds; dense willows on 2.30 chs. of mile.
	No timber.

Re-establishment of 1/16 and ¼ sec. lines, sec. 22.

From re-established S. 1/16 sec. cor., bet. secs. 22 and 23, bet. allotment No. 206 of Mariecaroots and Weetah, wife, and allotment No. 527 of Susan Kuchechuwa.

S. 89° 25' W., on true S. 1/16 sec. line, sec. 22, throug allotment No. 527 of Susan Kuchechuwa.

Over nearly level cultivated land.

0.47	Fence, on W. side of roadway, brs. N. and S.; thence through field.
19.86	Proportionate point.

Set an iron post, 3 ft. long, 1 in. diam., 28 ins. in the ground for SE. 1/16 sec. cor., bet. allotment No. 527 of Susan Kuchechuwa and allotment No. 184 of Wechocup, wife of John Accawinna, with brass cap marked

WJA | S.
SE 1/16 S22
184 | 527
1922

Cor. stands in cultivated field.

Thence through allotment No. 184 of Wechocup, wife of John Accawinna.

Chains	
20.63	Fence, brs. N. and S.
39.72	Proportionate point.
	Set an iron post, 3 ft. long, 1 in. diam., 28 ins. in the ground for S.C. 1/16 sec. cor., in allotment No. 184 of Wechocup, wife of John Accawinna to the E. and John Accawinna to the W., with brass cap marked
	JA | C WJA S1/16 | S22 184 | C 184 1922
	Cor. stands in cultivated field.
	Thence through allotment No. 184 of John Accawinna.
40.52	Fence, brs. N. and S.; leave cultivated field, enter undergrowth of shadscale.
46.75	Canal, 15 ft. wide, course SE.
59.58	Proportionate point.
	Set an iron post, 3 ft. long, 1 in. diam., 28 ins. in the ground for SW., 1/16 sec. cor., in allotment No. 184 of John Accawinna, with brass cap marked
	J A 184 SW1/16S22 JA 184 1922
	Cor. stands 3 lks. N. of fence, bearing E. and W.
	Raise a mound of stone 2 ft. base, 1½ ft. high N. of cor.
77.00	Canal, 30 ft. wide, 10 ft. deep, course N.80° E.
79.44	The re-established S. 1/16 sec. cor. bet. secs. 21 and 22.
	Land, nearly level.
	Soil, sandy and clay loam.
	Land is under cultivation on E. half, and covered with a scattering growth of shadscale and grass on W. half.
	No timber.

From Re-established point for ¼ sec. cor. bet. secs.

Chains	
	22 and 23, on E. bdy. of allotment No. 206 of Marieca-roots and Weetah, wife, and NE. cor. of allotment No. 527 of Susan Kuchechuwa.
	S. 89° 27' W., on true N. and W. ½ sec. line, sec. 22, along N. bdy. of allotment No. 527 of Susan Kuchechuw
	Over channel of Duchesne River.
4.50	Left bank of Duchesne River, course SE.; thence over nearly level land, which is cultivated.
19.76	Fence, brs. N. and S.; enter dense willow, and bull berr brush and scattering cottonwood trees, leaving culti-vated land, brs. N. and S.
19.87½	Proportionate point.
	Set an iron post, 3 ft. long, 1 in. diam., 28 ins. in the ground for E. C. 1/16 sec. cor., and NW. cor. of allotment No. 527 of Susan Kuchechuwa and NE. cor. of allotment No. 184 of Wechocup, wife of John Accawinna with brass cap marked
	— C E 1/16 / S 22 C — JA 184 | S 527 1922
	Raise a mound of stone, 2 ft. base, 1½ ft. high N. of co
	Thence along N. bdy. of allotment No. 184 of Wechocup.
24.00	Old river channel, 2 chs. wide, drains NE.
39.75	Proportionate point,
	Set an iron post, 3 ft. long, 1 in. diam., 28 ins. in the ground for C. ¼ sec. cor., sec. 22, and NW. cor. of allotment No. 184 of Wechocup, and NE. cor. of allotment No. 184 of John Accawinna, with brass cap marked
	C¼S22 JA 184 | W 184 1922
	Raise a mound of stone, 2 ft. base, 1½ ft. high No. of co
	Cor. stands on E. side of old river channel, drains S.
42.00	W. side of old river channel, drains S.

Chains	
52.30	Right bank of Duchesne River, course NE.; thence across river and along dry channel.
59.62½	Proportionate point for W. C. 1/16 sec. cor., sec. 22 falls in channel of river. Cor. not set.
64.50	Right bank of Duchesne River, course SE.
	At this point set an iron post, 3 ft. long, 1 in. diam., 28 ins. in the ground for witness cor. to W.C. 1/16 sec. cor., sec. 22 and on N. bdy. of allotment No. 184 of John Accawinna, with brass cap marked c W 1/16 / S 22 cWC JA 184 1922
	Raise a mound of stone, 2 ft. base, 1½ ft. high N. of cor
76.00	Old river channel, drains N.15°E.
79.50	The re-established ¼ sec. cor., bet. secs. 21 and 22.
	Land, nearly level.
	Soil, sandy and clay loam.
	Undergrowth, dense willows and bull berry brush.
	Timber, scattering cottonwood.

Re-establishment of 1/16 and ¼ sec. lines, sec. 33.

From re-established S. 1/16 sec. cor. bet. secs. 33 and 34, and SE. cor. of allotment No. 552 of James Coyotte.

S. 89° 40'W., on true S. 1/16 sec. line, sec. 33, along S. bdy. of allotment No. 552 of James Coyotte.

Over rolling bench land, through undergrowth of shadscale and grass.

0.90	Road, brs. N. and S.
13.00	Rim of bench, brs. NE. and SW.; descend.
19.97	In ravine, drains NE.
	Set an iron post, 3 ft. long, 1 in. diam., 28 ins. in the ground for witness cor. to SE. 1/16 sec. cor., and cor. of allotment No. 552 of James Coyotte, with brass

Chains	
	cap marked JC WC SE 1/16 S33 552 1922
	Raise a mound of stone, 2 ft. base, 1½ ft. high N. of co
20.07	Proportionate point for SE. 1/16 sec. cor., sec. 33 falls in wash, 5 ft. wide, 2 ft. deep, with stream of clear water, 4 lks. wide, 2 ins. deep, in bottom of ravine, 40 ft. deep, course NE. Cor. not set.
	Thence through allotment No. 552 of James Coyotte; asc.
25.00	Top of ascent on slope of bench, slopes NE.; descend.
31.50	Telephone line, brs. N.70°E. and S.70°W.; at foot of bench, brs. N.70°E., and S.70°W.; thence over rolling land.
32.40	Victory Highway, brs. N.70°E. and S.70°W.
35.30	Canal, 15 ft. wide, course N.70°E.
39.20	Fence, brs. N. and S.
40.14	Proportionate point.
	Set an iron post, 3 ft. long, 1 in. diam., 28 ins. in the ground for S.C.1/16 sec. cor., sec. 33 and cor. of allotment No. 177 of Eliza Arrappo and on W. bdy. of allotment No. 552 of James Coyotte, with brass cap marked EA 177 — c S 1/16 S 33 c JC 552 1922
	Dig pits, 18 x 18 x 12 ins., E. and W. of post, 3 ft. dist.
	Thence along S. bdy. of allotment No. 177 of Eliza Arrappo.
60.21	Proportionate point.
	Set an iron post, 3 ft. long, 1 in. diam., 28 ins. in the ground for SW. 1/16 sec. cor., sec. 33, and cor. of allotment No. 177 of Eliza Arrappo and on E. bdy. of allotment No. 479 of John Nick, with brass cap marked

Chains	
	J N | E A 177 SW 1/16 S 33 479 | 1922
	Dig pits, 18 x 18 x 12 ins., E. and W. of post, 3 ft. dist.
	Thence through allotment No. 479 of John Nick.
60.23	Fence, brs. N. and S.; fall 34 lks. N. of a sandstone, 10 x 8 x 6 ins., marked 1/16 on N. face and "A" on top.
	This stone is at cor. of fences, bearing N. and S., and W
80.28	The re-established S. 1/16 sec. cor., bet. secs. 32 and 33.
	Land, rolling bench land and bottom land.
	Soil, gravelly clay loam.
	Undergrowth, shadscale and grass.
	No timber.

	From re-established ¼ sec. cor., bet. secs. 33 and 34, and NE. cor. of allotment No. 552 of James Coyotte and SE. cor. of allotment No. 561 of Poker Jack.
	S. 89° 46' W., on true E. and W. ¼ sec. line, sec. 33, bet. allotment No. 552 of James Coyotte and allotment No. 561 of Poker Jack.
	Over nearly level land, through scattering undergrowth of greasewood, shadscale and grass.
0.37	Fence, brs. N. and S.
19.83	Fence, brs. N. and S.
20.04½	Proportionate point.
	Set an iron post, 3 ft. long, 1 in. diam., 28 ins. in the ground for E. C. 1/16 sec. cor., sec. 33, and cor. of allotment No. 561 of Poker Jack and cor. of allotment No. 177 of Eliza Arrappo, and on N. bdy of allotment No. 552 of James Coyotte, with brass cap marked
	EA | PJ 177 c 561 E 1/16 S 33 JC 552 1922

Chains	
	Dig pits, 18 x 18 x 12 ins., E. and W. of post, 3 ft. dist.
	Thence bet. allotment No. 177 of Eliza Arrappo and allotment No. 552 of James Coyotte.
39.24	Fence, brs. N. and S.
40.09	Proportionate point.
	Set an iron post, 3 ft. long, 1 in. diam., 28 ins. in the ground for C. ¼ sec. cor., sec. 33, and cor. of allotment No. 177 of Eliza Arrappo and allotment No. 552 of James Coyotte, with brass cap marked
	E A C¼S33 177 | J C 552 1922
	Dig pits, 18 x 18 x 12 ins., E. and W. of post, 3 ft. dist.
	Thence through allotment No. 177 of Eliza Arrappo.
59.52	Fence, brs. N. and S.
60/13½	Proportionate point.
	Set an iron post, 3 ft. long, 1 in. diam., 28 ins. in the ground for W. C. 1/16 sec. cor., sec. 33, and bet. allotment No. 177 of Eliza Arrappo and allotment No. 479 of John Nick, with brass cap marked
	JN C W 1/16 C EA S 33 479 | 177 1922
	Raise a mound of stone, 2 ft. base, 1½ ft. high N. of cor.
	Thence through allotment No. 479 of John Nick.
80.18	The re-established ¼ sec. cor., bet. secs. 32 and 33.
	Land, nearly level.
	Soil, moist, gray clay, containing considerable alkali.
	Undergrowth, scattering greasewood, shadscale and grass.
	No timber.

Chains	
	From re-established N. 1/16 sec. cor., bet. secs. 33 and 34, on E. bdy. of allotment No. 561 of Poker Jack.
	S. 89° 52' W., on true N. 1/16 sec. line, sec. 33, through allotment No. 561 of Poker Jack
	Over nearly level land, through undergrowth of greasewood and grass.
0.38	Fence, brs. N. and S.
19.94	Fence, brs. N. and S.
20.03	Proportionate point.
	Set an iron post, 3 ft. long, 1 in. diam., 28 ins. in the ground for NE. 1/16 sec. cor., sec. 33, and cor. of allotment No. 175 of Arrappo, and allotment No. 177 of Eliza Arrappo and on W. bdy. of allotment No. 561 of Poker Jack, with brass cap marked
	A 175 | PJ NE 1/16 S 33 EA 177 | 561 1922
	Dig pits, 18 x 18 x 12 ins., E. and W. of post, 3 ft. dist.
	Thence bet. allotment No. 175 of Arrappo and allotment No. 177 of Eliza Arrappo.
39.28	Fence, brs. N. and S.
40.06	Proportionate point.
	Set an iron post, 3 ft. long, 1 in. diam., 28 ins. in the ground for N. C. 1/16 sec. cor., sec. 33, and cor. of allotment No. 175 of Arrappo and allotment No. 177 of Eliza Arrappo, with brass cap marked
	EA | A C 175 N 1/16 | S 33 C 177 1922
	Dig pits, 18 x 18 x 12 ins., E. and W. of post, 3 ft. dist.
	Thence through allotment No. 177 of Eliza Arrappo.
58.68	Fence, brs. N. and S.

Chains	
60.09	Proportionate point.
	Set an iron post, 3 ft. long, 1 in. diam., 28 ins. in the ground for NW. 1/16 sec. cor., bet. allotment No 177 of Eliza Arrappo and allotment No. 479 of John Nick, with brass cap marked
	J N | E A NW 1/16 S 33 479 | 177 1922
	Dig pits, 18 x 18 x 12 ins.; E. and W. of post, 3 ft. dist.
	Thence through allotment No. 479 of John Nick.
80.12	The re-established N. 1/16 sec. cor. bet. secs. 32 and 33.
	Land, nearly level.
	Soil, moist, gray clay containing considerable alkali.
	Undergrowth, scattering greasewood and grass.
	No timber.

Re-establishment of 1/16 and ¼ sec. lines, sec. 28.

From re-established S. 1/16 sec. cor., bet. secs. 27 and 28, bet. allotment No. 186 of Slim Jim Accawinna and allotment No. 561 of Poker Jack.

S. 89° 33' W., on true S. 1/16 sec. line, sec. 28, through allotment No. 561 of Poker Jack.

Over nearly level cultivated land,

0.16	Fence, brs. N. and S.; thence cross roadway.
0.66	Fence, brs. N. and S.; thence through field.
19.97	Proportionate point.
	Set an iron post, 3 ft. long, 1 in. diam., 28 ins. in the ground for SE. 1/16 sec. cor., sec. 28, and cor. of allotment No. 539 of John Yumputs and allotment No. 175 of Arrappo, and on W. bdy. of allotment No. 561 of Poker Jack, with brass cap marked

Dependent Resurvey of 1/16 and ¼ Sec. Lines, T. 3 S., R. 2 W.,
and
Re-establishment of Indian Allotments.

Chains	
	JY 539 | PJ SE 1/16 S28 A 175 | 561 1922
	Cor. stands in cultivated field.
	Thence bet. allotment No. 539 of John Yumputs and allotment No. 175 of Arrappo.
20.13	Fence, brs. N. and S.
38.70	Slough, drains N.
39.70	Fence, brs. N. and S.
39.94	Proportionate point.
	Set an iron post, 3 ft. long, 1 in. diam., 28 ins. in the ground for S. C. 1/16 sec. cor., sec. 28, and cor. of allotment No. 539 of John Yumputs and allotment No. 175 of Arrappo, with brass cap marked
	A | JY c539 S 1/16 | S28 c 175 1922
	Cor. stands in lane of roadway, brs. N. and S.
	Thence through allotment No. 175 of Arrappo.
40.42	Fence, brs. N. and S.; leave cultivated land, enter shadscale and grass undergrowth.
59.00	Enter willow brush, brs. N. and S.
59.91	Proportionate point.
	Set an iron post, 3 ft. long, 1 in. diam., 28 ins. in the ground for SW. 1/16 sec. cor., in allotment No. 175 of Arrappo, with brass cap marked
	A 175 SW 1/16 S28 A 175 1922
	Dig pits, 18 x 18 x 12 ins., E. and W. of post, 3 ft. dist.
60.13	Fence, brs. N. and S.
79.88	The re-established S. 1/16 sec. cor., bet. secs. 28 and 29.

Chains	
	Land, nearly level.
	Soil, hard, gray clay.
	Land, of E. half mile under cultivation, and on W. half covered with undergrowth of shadscale, grass and willows.
	No timber.
	From re-established ¼ sec. cor. bet. secs. 27 and 28, and bet. allotment No. 186 of Slim Jim Accawinna and allotment No. 561 of Poker Jack.
	S. 89° 09'W., on true E. and W. ¼ sec. line, sec. 28, through allotment No. 561 of Poker Jack.
	Over rolling land, along roadway, land cultivated to the S.
1.00	Road, brs. N. and S.
19.94½	Proportionate point.
	Set an iron post, 3 ft. long, 1 in. diam., 28 ins. in the ground for E. C. 1/16 sec. cor., sec. 28, and bet. allotment No. 561 of Poker Jack and allotment No. 539 of John Yumputs, with brass cap marked
	JY | 1/16 PJ C E/S 28 C 539 | 561 1922
	Cor. stands in lane of roadway bearing E. and W.
	Thence through allotment No. 539 of John Yumputs.
20.39	On line with fences, bearing N. and S.
26.00	End of lane and slough, drains N.; dense brush along bank of slough.
39.89	Proportionate point.
	Set an iron post, 3 ft. long, 1 in. diam., 28 ins. in the ground for C ¼ sec. cor., sec. 28, and bet. allotment No. 539 of John Yumputs and allotment No. 175 of Arrappo, with brass cap marked

Chains	
	A JY C¼S28 175 539 1922
	Cor. stands on cultivated land.
	Thence through allotment No. 175 of Arrappo.
40.47	Fence, brs. N. and S.
42.00	Slough, drains NE.; dense willows along slough.
53.00	Slough, drains S.30°E.; dense willows and bull berry brush along slough.
57.00	Enter dense willows, and bull berry brush, brs. NE. and SW.
59.83½	Proportionate point.
	Set an iron post, 3 ft. long, 1 in. diam., 28 ins. in the ground for W. C. 1/16 sec. cor., sec. 28, and cor. of allotment No. 175 of Arrappo and allotment No. 178 of Jane Arrappo, with brass cap marked
	JA 178 c W 1/16 c A S 28 175 1922
	Raise a mound of stone, 2 ft. base, 1½ ft. high N. of cor.
	Thence bet. allotment No. 175 of Arrappo and allotment No. 178 of Jane Arrappo.
60.60	Right bank of Duchesne River, course N.
63.50	Left bank of Duchesne River.
79.78	The re-established ¼ sec. cor., bet. secs. 28 and 29.
	Land, nearly level.
	Soil, sandy and clay loam.
	Undergrowth, dense willows and bull berry brush on W. 22.78 chs.
	Timber, a few scattering cottonwood on W. portion of mile

From re-established N. 1/16 sec. cor., bet. secs. 27 and 28, and bet. allotment No. 186 of Slim Jim Accawinna

Chains	
	and allotment No. 561 of Poker Jack.
	S. 88° 45' W., on true N. 1/16 sec. line, sec. 28, thro
	allotment No. 561 of Poker Jack.
	Over nearly level cultivated land, along fence.
0.40	Fence, bears N. and E.
1.00	Fence, bears N. and S.
19.93	Proportionate point,
	Set an iron post, 3 ft. long, 1 in. diam., 28 ins. in the ground for NE. 1/16 sec. cor., sec. 28, and bet. allotment No. 561 of Poker Jack, and allotment No. 539 of John Yumputs, with brass cap marked
	JY | PJ NE 1/16 S28 539 | 561 1922
	Thence through allotment No. 539 of John Yumputs.
19.98	Fence, brs. N. and S.
22.20	Slough, drains N.; dense willows and bull berry brush slough.
39.86	Proportionate point.
	Set an iron post, 3 ft. long, 1 in. diam., 28 ins. in the ground for N.C. 1/16 sec. cor., sec. 28 and bet. allotment No. 539 of John Yumputs and allotment No. 175 of Arrappo, with brass cap marked
	A | C | JY N 1/16 | S28 175 | C | 539 1922
	Cor. stands on E. side of road bearing N. and S.
	Thence through allotment No. 175 of Arrappo.
40.10	Road, brs. N. and S.
40.25	Fence, brs. N. and S.; leave cultivated land, enter willow and bull berry brush and scattering cottonwood trees.
54.00	Right bank of Duchesne River, course N. 10° W.
58.60	Left bank of Duchesne River.
59.79	Proportionate point.
	Set an iron post, 3 ft. long, 1 in. diam., 28 ins. in the ground for NW. 1/16 sec. cor., sec. 28, and NE.

Chains	
	cor. of allotment No. 178 of Jane Arrappo, and on W. bdy. of allotment No. 175 of Arrappo, with brass cap marked
	NW 1/16 S 28 JA 178 | A 175 1922
	Raise a mound of stone, 2 ft. base, 1½ ft. high N. of cor.
	Thence along N. bdy. of allotment No. 178 of Jane Arrappo
60.20	Fence, brs. N. and S.
65.00	Leave under brush, enter cultivated field, brs. N. and S.
79.72	The re-established N. 1/16 sec. cor. bet. secs. 28 and 29.
	Land, nearly level.
	Soil, sandy and clay loam.
	Undergrowth, dense willow and bull berry brush on 24.75 chs. of mile, and remaining portion cultivated.
	Timber, scattering cottonwood on portion of mile.
	Re-establishment of 1/16 and ¼ sec. lines, sec. 21.
	From re-established S. 1/16 sec. line bet. secs. 21 and 22, and bet. allotment N. 184 of John Accawinna and allotment No. 561 of Poker Jack.
	S. 88° 54' W., on true S. 1/16 sec. line, sec. 21, through allotment No. 561 of Poker Jack.
	Over rolling land, through undergrowth of willows and bull berry brush and scattering cottonwood.
6.00	Right bank of Duchesne River, course N.
9.00	Left bank of Duchesne River.
14.00	Left bank of Duchesne River, course SE.
16.75	Right bank of Duchesne River.
19.93½	Proportionate point.
	Set an iron post, 3 ft. long, 1 in. diam., 28 ins. in

Chains	
	the ground for SE. 1/16 sec. cor., sec. 21, and SE. cor. of allotment No. 198 of Mercides Pekeporits, and NE. cor. of allotment No. 539 of John Yumputs, and on W. bdy. of allotment No. 561 of Poker Jack, with brass cap marked
	MP 198 | PJ — SE 1/16 S21 JY 539 | 561 1922
	Raise a mound of stone, 2 ft. base, 1½ ft. high N. of cor.
	Thence bet. allotment No. 198 of Mercides Pekeporits and allotment No. 539 of John Yumputs,
29.00	Right bank of Duchesne River, course N.
31.00	Left bank of Duchesne River.
33.00	Leave willow and bull berry brush, enter scattering greasewood, brs. N. and S.
39.87	Proportionate point.
	Set an iron post, 3 ft. long, 1 in. diam., 28 ins. in the ground for S. C. 1/16 sec. cor., sec. 21, and cor. of allotment No. 198 of Mercides Pekeporits, allotment No. 199 of Mogoratats, and allotment No. 539 of John Yumputs, with brass cap marked
	| MP 198 S 1/16 — c S 21 c — M 199 | JY 539 1922
	Dig pits, 18 x 18 x 12 ins., E. and W. of post, 3 ft. dist.
	Thence along N. bdy. of allotment No. 199 of Mogoratats.
59.80½	Proportionate point.
	Set an iron post, 3 ft. long, 1 in. diam., 28 ins. in the ground for SW. 1/16 sec. cor., and NW. cor. of allotment No. 199 of Mogoratats, with brass cap marked
	SW 1/16 S21 — M 199 1922

Chains	
	Dig pits, 18 x 18 x 12 ins., E. and W. of post, 3 ft. dist.
	Enter cultivated field, brs. N. and S.
79.74	The re-established S. 1/16 sec. cor., bet. secs. 20 and 21.
	Land, nearly level.
	Soil, sandy and hard gray clay loam.
	Undergrowth, dense willow and bull berry brush on E. 33.00 chs., and grease wood on E. half of W. half and land is cultivated on W. ¼ mile.
	Timber, scattering cottonwood on E. 33.00 chs.
	———
	From re-established ¼ sec. cor., bet. secs. 21 and 22, and NE. cor. of allotment No. 561 of Poker Jack, and NW. cor. of allotment No. 184 of John Accawinna.
	S.89° 27'W., on true E. and W. ¼ sec. line, sec. 21, and along N. bdy. of allotment No. 561 of Poker Jack.
	Over nearly level land, through dense willow and bull berry brush.
0.50	Right bank of Duchesne River, course NE.; thence across river leaving brush.
4.00	Left bank of Duchesne River; thence over cultivated land, brs. NE. and SW.
19.99½	Proportionate point.
	Set an iron post, 3 ft. long, 1 in. diam., 28 ins. in the ground for E.C. 1/16 sec. cor., sec. 21 and NW. cor. of allotment No. 561 of Poker Jack and NE. cor. of allotment No. 198 of Mercides Pekeporits, with brass cap marked
	—c E 1/16 / S 21 c— MP 198 | PJ 561 1922
	Cor stands in cultivated field.
	Thence along N. bdy. of allotment No. 198 of Mercides Pekeporits.
39.99	Proportionate point.

Chains	
	Set an iron post, 3 ft. long, 1 in. diam., 28 ins. in the ground for C ¼ sec. cor., sec. 21 and NW. cor. of allotment No. 198 of Mercides Pekeporits, with brass cap marked C¼S21 MP 198 1922 Cor. stands in cultivated field.
59.98½	Proportionate point.
	Set an iron post, 3 ft. long, 1 in. diam., 28 ins. in the ground for W.C. 1/16 sec. cor., sec. 21 and SE. cor. of allotment No. 247 of Wapsop, with brass cap marked W 247 W1/16C S 21 1922 Cor. stands in cultivated field. Thence along S. bdy. of allotment No. 247 of Wapsop.
60.13	Fence on E. side of roadway, bearing N. and W.; thence along road.
79.98	True point for ¼ sec. cor., bet. secs. 20 and 21.
	Land, gently rolling.
	Soil, sandy and hard gray loam.
	Undergrowth, dense willows on E. 50 lks., remaining portion of mile is cultivated.
	No timber.
	From re-established N. 1/16 sec. cor. bet. secs. 21 and 22.
	S. 89° 25' W., on true N. 1/16 sec. line, sec. 21.
	Over rolling cultivated land.
0.97	Fence brs. N. and S.; leave cultivated land, enter greasewood undergrowth.
22.63	Fence, brs. N. and S.
44.40	Fence brs. N. and S.
45.00	Road, brs. N. and S.

Chains

59.85 Proportionate point.

Set an iron post, 3 ft. long, 1 in. diam., 28 ins. in the ground for NW. 1/16 sec. cor., sec. 21, and on E. bdy. of allotment No. 247 of Wapsop, with brass cap marked

W
NW 1/16 S21
247
1922

Cor. stands in fence line bearing N. and S.; accessories omitted.

Thence through allotment No. 247 of Wapsop.

79.80 The re-established N. 1/16 sec. cor. bet. secs. 20 and 21.

Land, gently rolling.

Soil, hard dry clay loam.

Undergrowth, scattering greasewood.

No timber.

Note:- The NE. and N.C. 1/16 sec. cor. were not re-established on this line there being no allotments dependent thereon.

Re-establishment of 1/16 and ¼ sec. lines, sec. 32.

From re-established S. 1/16 sec. cor., bet. secs. 32 and 33 and SE. cor. of allotment No. 463 of Jessie Tuck, NE. cor. of allotment No. 462 of Mary Tuck and on W. bdy. of allotment No. 479 of John Nick.

S. 89° 59' W., on true S. 1/16 sec. lines sec. 32, and bet. allotment No. 463 of Jessie Tuck and allotment No. 462 of Marry Tuck.

Over nearly level land, through undergrowth of shadscale greasewood and grass.

0:06 Fence on E. side of lane, brs. N. and S.

1:12 Fence, on W. side of lane, brs. N. and S.

Chains	
20.24½	Proportionate point.
	Set an iron post, 3 ft. long, 1 in. diam., 28 ins. in the ground for SE. 1/16 sec. cor., sec. 32, and cor. of allotment No. 462 of Mary Tuck and of allotment No. 463 of Jessie Tuck, and on E. bdy. of allotment No. 201 of Jack Rabbit, and Queacut, wife, with brass cap marked
	JRQ | JT 463 SE 1/16 S32 201 | MT 462 1922
	Dig pits, 18 x 18 x 12 ins., E. and W. of post, 3 ft. dist.
	Thence through allotment No. 201 of Jack Rabbit and Queacut, wife.
20.68	Fence, brs. N. and S.
40.49	Proportionate point.
	Set an iron post, 3 ft. long, 1 in. diam., 28 ins. in the ground for S. C. 1/16 sec. cor., sec. 32, and in allotment No. 201 of Jack Rabbit and Queacut, wife, with brass cap marked
	JRQ C S 1/16 | S32 C 201 1922
	Dig pits, 18 x 18 x 12 ins., E. and W. of post, 3 ft. dist.
41.02	Fence, brs. N. and S.
46.00	Enter scattering willows and bull berry brush and scattering cottonwood trees.
49.00	Slough, drains N.10°E.
60.73½	Proportionate point.
	Set an iron post, 3 ft. long, 1 in. diam., 28 ins. in the ground for SW. 1/16 sec. cor., sec. 32 and cor. of allotment No. 201 of Jack Rabbit and Queacut, wife, and allotment No. 448 of Coroopocits, with brass cap

Chains	
	marked C. 448 | JRQ SW1/16S32 201 1922
	Dig pits, 18 x 18 x 12 ins., E. and W. of post, 3 ft. dist.
	Thence bet. allotment No. 201 of Jack Rabbit and Queacut, wife, and allotment No. 448 of Coroopooits.
75.75	Right bank of old channel of Duchesne River, drains NW. from the SW.; small stream of water in channel.
77.00	Left bank of channel, enter dense willow and bull berry brush, brs. NW. and SW.
80.98	The re-established S. 1/16 sec. cor., bet. secs. 31 and 32.
	Land, nearly level.
	Soil, gray stiff clay containing considerable alkaki.
	Undergrowth, greasewood and grass on E. 46.00 chs. and willow and bull berry brush on remaining portion.
	Timber, scattering cottonwood on W. portion of mile.

	From re-established ¼ sec. cor., bet. secs. 32 and 33, and NE. cor. of allotment No. 463 of Jessie Tuck and SE. cor. of allotment No. 464 of Alma Tuck and on W. bdy. of allotment No. 479 of John Nick.
	S. 89° 51' W., on true E. and W. ¼ sec. line, sec. 32, bet. allotment No. 463 of Jessie Tuck and allotment No. 464 of Alma Tuck.
	Over nearly level land, through undergrowth of greasewood, shadscale and grass.
0.33	Fence, brs. N. and S.; on E. side of lane.
1.25	Fence, on W. side of lane, brs. N. and S.
18.00	E. edge of small pond of water.
20.20½	Proportionate point, for E. C. 1/16 sec. cor., falls in pond of water. Cor. not set at true position.
	Thence through allotment No. 201 of Jack Rabbit.

Chains	
20.30	On W. edge of pond of water.
	Set an iron post, 3 ft. long, 1 in. diam., 28 ins. in the ground for witness cor. to E. C. 1/16 sec. cor., sec. 32 and cor. of allotment No. 463 of Jessie Tuck, and allotment No. 464 of Alma Tuck and on E. bdy. of allotment No. 201 of Jack Rabbit and Queacut, wife, with brass cap marked
	A T 464 JRQ c E 1/16 c WC 201 S 32 JT 463 1922
	Raise a mound of stone, 2 ft. base, 1½ ft. high N. of cor.
20.50	Fence brs. N. and S.
40.41	Proportionate point.
	Set an iron post, 3 ft. long, 1 in. diam., 28 ins. in the ground for C. ¼ sec. cor., sec. 32, in allotment No. 201 of Jack Rabbit and Queacut, wife, with brass cap marked
	JRQ C¼S32 201 1922
	Dig pits, 18 x 18 x 12 ins., E. and W. of post, 3 ft. dist.
40.96	Fence, brs. N. and S.
50.86	Fence, brs. N. and S.; enter cultivated land.
60.61½	Proportionate point.
	Set an iron post, 3 ft. long, 1 in. diam., 28 ins. in theground for W. C. 1/16 sec. cor., sec. 32, and SE. cor. of allotment No. 582 of Ku Kitch and NE. cor. of allotment No. 448 of Coroopooits and on W. bdy. of allotment No. 201 of Jack Rabbit and Queacut, wife, with brass cap marked
	K K 582 JRQ c W 1/16 c S 32 201 C 448 1922

Chains	
	Thence bet. allotment No. 582 of Ku Kitch and allotment No. 448 of Coroopooits.
64.00	Leave cultivated field, enter dense willow and bull berry brush and scattering cottonwood.
64.50	Right bank of old river channel, course NE.
66.00	Left bank of old channel.
80.82	The re-established ¼ sec. cor., bet. secs. 31 and 32.
	Land, nearly level.
	Soil, sandy and stiff gray clay containing considerable alkali.
	Undergrowth, graasewwod, shadscale and grass on E. portion and willow and bull berry brush on W. portion of mile.
	Timber, scattering cottonwood on W. portion of mile.

	From re-established N. 1/16 sec. cor., bet. secs. 32 and 33, and NE. cor. of allotment No. 464 of Alma Tuck and SE. cor. of allotment No. 465 of Ned Tuck, and on W. bdy. of allotment No. 479 of John Nick.
	S. 89° 42' W., on true N. 1/16 sec. line, sec. 32, bet. allotment No. 464 of Alma Tuck and allotment No. 465 of Ned Tuck.
	Over nearly level land, through undergrowth of greasewood and grass.
0.80	Fence, brs. N. and S.
2.00	Slough, drains N.
20.13	Fence, brs. N. and S.
20.17	Proportionate point.
	Set an iron post, 3 ft. long, 1 in. diam., 28 ins. in the ground for NE. 1/16 sec. cor., sec. 32, and cor. of allotment No. 464 of Alma Tuck and allotment No. 465 of Ned Tuck, and on E. bdy. of allotment No. 201 of Jack Rabbit and Queacut, wife, with brass cap marked

JRQ | NT
465
NE 1/16 S32
201 | AT
464

1922

Chains

Dig pits, 18 x 18 x 12 ins., E. and W. of post, 3 ft. dist.

Thence through allotment No. 201 of Jack Rabbit and Queacut, wife.

32.00 Fence, brs. N. and S.; enter dense willow and bull berr brush, brs. N. and S.

35.50 Leave willow and bull berry brush, brs. N. and S.

40.34 Proportionate point.

Set an iron post, 3 ft. long, 1 in. diam., 28 ins. in the ground for N. C. 1/16 sec. cor., sec. 32, and cor of allotment No. 201 of Jack Rabbit and Queacut, wife and allotment No. 581 of Yamonnesip, with brass cap marked

Y
581 | JRQ
—N 1/16 c | S32—
c
210
1922

Dig pits, 18 x 18 x 12 ins., E. and W. of post, 3 ft. dist.

Thence bet. allotment No. 581 of Yamonnesip and allotmen No. 201 of Jack Rabbit and Queacut, wife.

45.50 Enter dense willow and bull berry brush and scattering cottonwood.

56.20 On right bank of Duchesne River, at mouth of old channel, draining from the SE., river drains N.

The true point for NW. 1/16 sec. cor. falls in river, therefore at this point.

Set an iron post, 3 ft. long, 1 in. diam., 28 ins. in the ground for witness cor to NW. 1/16 sec. cor., sec. 32 and to cor. of allotment No. 201 of Jack Rabbit and Queacut, wife, and allotment No. 582 of Ku Kitch, and on S. bdy. of allotment No. 581 of Yamonnesip, with brass cap marked

Y581
—NW 1/16S32—
KK | JRQ
582 | 201
1922

Chains	
	Raise a mound of stone, 2 ft. base, 1½ ft. high N. of cor.
	Thence across mouth of old channel and Duchesne River.
60.51	Proportionate point for NW. 1/16 sec. cor., sec. 32 falls in bed of Duchesne River. Cor. not set.
	Thence bet. allotment No. 581 of Yamonnesip and allotment No. 582 of Ku Kitch.
64.50	Left bank of Duchesne River, course N.; enter cultivated land, brs. N. and S.
80.68	The re-established N. 1/16 sec. cor., bet. secs. 31 and 32.
	Land, nearly level.
	Soil, sandy and clay loam.
	Undergrowth, greasewood and grass on E. portion of mile, and dense willow and bull berry brush on portion of W. ¼ of E. half mile and on E. ¾ of W. half mile. W. portion of mile is cultivated.
	Timber, scattering cottonwood on portion of mile along Duchesne River.
	Re-establishment of 1/16 and ¼ sec. lines, sec. 29.
	From re-established S. 1/16 sec. cor., bet. secs. 28 and 29, bet. allotment No. 175 of Arrappo and allotment No. 176 of Matoon.
	S. 89° 52' W., on true S. 1/16 sec. line, sec. 29, and through allotment No. 176 of Matoon.
	Over nearly level land, through under brush of willow and bull berry, and scattering cottonwood.
6.00	Right bank of Duchesne River, course N., from the SW.
8.50	Left bank of Duchesne River.
15.40	Left bank of Duchesne River, course SE.; recross river.
18.00	Right bank of Duchesne River.
20.21	Proportionate point.
	Set an iron post, 3 ft. long, 1 in. diam., 28 ins. in

Chains	
	the ground for SE. 1/16 sec. cor., sec. 29, and in center of allotment No. 176 of Matoon, with brass cap marked M176 SE1/16S29 M176 1922
	Raise a mound of stone, 2 ft. base, 1½ ft. high N. of cor.
28.50	Right bank of Duchesne River, course NE.; thence recross river leaving under brush.
32.00	Left bank of Duchesne River; thence over meadow land.
40.42	Proportionate point.
	Set an iron post, 3 ft. long, 1 in. diam., 28 ins. in the ground for S.C. 1/16 sec. cor., sec. 29, on W. bdy of allotment No. 176 of Matoon, and for NE. cor. of allotment No. 581 of Yamonnesip, with brass cap marked c M S1/16 S29 Y c 176 581 1922
	Cor. stands in fence bearing N. and S., and along side of a sandstone, 12 x 10 x 3 ins., marked 1/16 on N. face and "A" on top.
	Thence along N. bdy. of allotment No. 581 of Yamonnesip.
60.63	Proportionate point.
	Set an iron post, 3 ft. long, 1 in. diam., 28 ins. in the ground for SW. 1/16 sec. cor., sec. 29, and on N. bdy. of allotment No. 581 of Yamonnesip, with brass cap marked SW1/16S29 Y 581 1922
	Cor. stands in fence bearing N. and S.
80.47	Fence, brs. N. and S.
80.84	The re-established S. 1/16 sec. cor., bet. secs. 29 and 30.
	Land, nearly level.

Chains	
	Soil, gray hard clay loam.
	Undergrowth, dense willow and bull berry brush on E. 28.50 chs. of mile; remaining portion meadow land.
	Timber, scattering cottonwood on E. 28.50 chs.
	From re-established ¼ sec. cor. bet. secs. 28 and 29, and and cor. of allotment No. 178 of Jane Arrappo, allotment No. 179 of Orpha Arrappo, allotment No. 176 of Matoon and allotment No. 175 of Arrappo.
	N. 89° 46'W., on true E. and W. ¼ sec. line, sec. 29, and bet. allotment No. 179 of Orpha Arrappo and allotment No. 176 of Matoon.
	Over nearly level land, through willow and bull berry brush and scattering cottonwood.
15.00	Leave under brush and cottonwood trees, enter meadow land, brs. N. and S.
20.27	Proportionate point.
	Set an iron post, 3 ft. long, 1 in. diam., 28 ins. in the ground for E.C.1/16 sec. cor., sec. 29 and SW.cor. of allotment No. 179 of Orpha Arrappo, and on N. bdy. of allotment No. 176 of Matoon, with brass cap marked OA 179 — c E1/16 c — S 29 M176 1922
	Thence along N. bdy. of allotment No. 176 of Matoon.
33.00	Slough, drains S.; enter cultivated land.
40.54	Proportionate point.
	Set an iron post, 3 ft. long, 1 in. diam., 28 ins. in the ground for C. ¼ sec. cor., sec. 29, and NW. cor. of allotment No. 176 of Matoon, with brass cap marked C¼S29 — M 176 1922
	Cor. stands in cultivated field.
60.81	Proportionate point for W.C1/16 sec. cor., sec. 29.

Chains	
	There being no allotments dependent on this cor., I do not re-establish same.
60.93	Fence, brs. N. and S.; leave cultivated land, enter greasewood and shadscale undergrowth.
72.50	Canal, 15 ft. wide, course NE.
77.00	Road, brs. NE. and SW.; at foot of low ridge, brs. NE. and SW.; ascend.
81.08	The ¼ sec. cor., bet. secs. 29 and 30.
	Land, nearly level.
	Soil, moist, stiff gray clay, containing considerable alkali.
	Undergrowth, dense willow and bull berry brush on E. 15.00 chs. and greasewood and shadscale on W. portion of mile.
	Timber, a few scattering cottonwood on E. 15.00 chs.
	From re-established N. 1/16 sec. cor., bet. secs. 28 and 29, and cor. of allotment No. 178 of Jane Arrappo and allotment No. 179 of Orpha Arrappo.
	N. 89° 16' W., on true N. 1/16 sec. line, sec. 29, along N. bdy. of allotment No. 179 of Orpha Arrappo.
	Over nearly level cultivated land.
20.28	Proportionate point.
	Set an iron post, 3 ft. long, 1 in. diam., 28 ins. in the ground for NE. 1/16 sec. cor., sec. 29 and NW. cor. of allotment No. 179 of Orpha Arrappo, with brass cap marked
	NE 1/16 S 29 OA 179 1922
	Cor. stands in cultivated field.
30.00	Leave cultivated land, enter rolling land and undergrowth of greasewood and shadscale, brs. NE. and S.
38.51	Fence, on E. side of roadway, brs. N. and S.
39.75	Fence, on W. side of roadway, brs. N. and S.

Chains	
71.42	Canal, 15 ft. wide, course S.70°W
80.60	Fence, brs. N. and S.
81.12	The re-established N. 1/16 sec. cor., bet. secs. 29 and 30.
	Land, nearly level and rolling.
	Soil, sandy and clay loam.
	Undergrowth, greasewood and shadscale on W. portion of mile.
	No timber.
	Note:- The N.C. and NW. 1/16 sec. cors. were not re-established there being no allotments dependent thereon

Re-establishment of 1/16 and ¼ sec. lines, sec. 20.

From re-established S. 1/16 sec. cor., bet. secs. 20 and 21.

N. 89° 19' W., on true S. 1/16 sec. line, sec. 20.

Over rolling cultivated land.

20.40	Road, brs. N. and S.
33.00	Wash, 10 ft. deep, 30 lks. wide, stream of muddy water, 10 lks. wide, 3 ins. deep, course N.
40.58	Proportionate point.

Set an iron post, 3 ft. long, 1 in. diam., 28 ins. in the ground for S. C. 1/16 sec. cor., sec. 20, and on E. bdy. of allotment No. 574 of Winnoccope, with brass cap marked

W c
S 1/16 ‖ S20
574 c
1922

Cor. stands in fence line in cultivated field bearing N. and S.

Thence through allotment No. 574 of Winnoccope.

60.87	Proportionate point.

Set an iron post, 3 ft. long, 1 in. diam., 28 ins. in the ground for SW. 1/16 sec. cor., sec. 20, and in center of allotment No. 574 of Winnoccope, with brass cap marked

Chains	
	W 574 SW 1/16 S 20 W 574 1922
	Cor. stands in cultivated field.
81.16	The re-established S. 1/16 sec. cor., bet. secs. 19 and 20.
	Land, gently rolling.
	Soil, sandy and clay loam.
	Land along mile is under cultivation.
	Note:- There being no allotment dependent on the SE. 1/16 sec. cor., the same was not re-established.
	From true point for ¼ sec. cor., bet. secs. 20 and 21, on S. bdy. of allotment No. 247 of Wapsop.
	N. 89° 47' W., on true E. and W. 1/4 sec. line, sec. 20, and along S. bdy. of allotment No. 247 of Wapsop.
	Over rolling land, along N. side of road, lamd cultivated to the S.
20.00	Road brs. to the NW.
20.30	Proportionate point.
	Set an iron post, 3 ft. long, 1 in. diam., 28 ins. in the ground for E. C. 1/16 sec. cor., and SW. cor. of allotment No. 247 of Wapsop, with brass cap marked W 247 c E 1/16 S 20 c 1922
	Cor. stands on W. side of road.
37.50	Wash, 40 lks. wide, 10 ft. deep, stream of muddy water, 10 lks. wide, 3 ins. deep, course NW.
40.60	Proportionate point.
	Set an iron post, 3 ft. long, 1 in. diam., 28 ins. in the ground for C. ¼ sec. cor., sec. 20, and NE. cor. of allotment No. 574 of Winnoccope, and SE. cor. of

Chains	
	allotment No. 189 of Laura Uncur, with brass cap marked
	LU 189 | C¼S20 W 574 | 1922
	Cor. stands in fence, bearing N. and S.
	Thence bet. allotment No. 189 of Laura Uncur and allotment No. 574 of Winnoccope.
60.90	Proportionate point.
	Set an iron post, 3 ft. long, 1 in. diam., 28 ins. in the ground for W. C. 1/16 sec. cor., sec. 2 0, and cor. of allotment No. 189 of Laura Uncur and allotment No. 190 of Jennie Uncur, and on N. bdy. of allotment No. 574 of Winnoccope, with brass cap marked
	J U 190 | W 1/16 S 20 c — L U 189 — W 574 1922
	Cor. stands in fence, bearing N. and S.
	Thence bet. allotment No. 190 of Jennie Uncur and allotment No. 574 of Winnoccope.
81.15	Fence, brs. N. and S.
81.20	The re-established ¼ sec. cor., bet. secs. 19 and 20.
	Land gently rolling.
	Soil, hard, dry clay loam.
	Land along mile under cultivation.
	No timber.
	From re-established N. 1/16 sec. cor., bet. secs. 20 and 21, in center of allotment No. 247 of Wapsop.
	N. 89° 39' W., on true N. 1/16 sec. line, sec. 20, and through allotment No. 247 of Wapsop.
	Over rolling land, through undergrowth of greasewood and shadscale.
15.00	Lake Fork creek, 1 ch. wide, stream of water 2 ft. deep,

Chains

course S. 70° E.; dense willow along banks of creek.

19.75 Enter cultivated land, brs. N. and S.

20.39½ Proportionate point.

Set an iron post, 3 ft. long, 1 in. diam., 28 ins. in the ground for NE. 1/16 sec. cor., sec. 20, and on W. bdy. of allotment No. 247 of Wapsop, with brass cap marked

NE 1/16 S20 W
247
1922

Cor. stands in cultivated field.

35.50 Clay bank of old channel of Lake Fork, brs. NE. and SW. enter dense willow and bull berry brush, brs. NE. and SW. Leave cultivated field.

40.79 Proportionate point.

Set an iron post, 3 ft. long, 1 in. diam., 28 ins. in the ground for N. C. 1/16 sec. cor., sec. 20, and NE. cor. of allotment No. 189 of Laura Uncur and SE. cor. of allotment No. 192 of Taahnoats, with brass cap marked

T192 N 1/16 S20 C
LU 189 C
1922

Raise a mound of stone, 2 ft. base, 1½ ft. high N. of cor.

Thence bet. allotment No. 192 of Taahnoats and allotment No. 189 of Laura Uncur.

44.00 Leave dense willow and bull berry brush, enter greasewood and shadscale, brs. NW. and SE.

47.00 Wash, 40 lks. wide, 6 ft. deep, stream of muddy water, 10 lks. wide, 6 ins. deep, course N.

61.00 Fence, brs. N. and S.; enter cultivated land.

61.16½ Proportionate point.

Set an iron post, 3 ft. long, 1 in. diam., 28 ins. in the ground for NW. 1/16 sec. cor., sec. 20, and cor. of allotment No. 192 of Taahnoats, allotment No. 191 of Tabbyarse, allotment No. 190 of Jennie Uncur and

Chains	
	allotment No. 189 of Laura Uncur, with brass cap marked
	T 191 | T 192 — NW 1/16 S 20 — J U 190 | L U 189 1922
	Thence bet. allotment No. 190 of Jennie Uncur and allotment No. 191 of Tabbyaroo.
81.44	Fence, brs. N. and S.
81.58	The re-established N. 1/16 sec. cor., bet. secs. 19 and 20.
	Land, gently rolling.
	Soil, dry, hard clay loam.
	Undergrowth, greasewood and shadscale on E. ½ of E. ½ mile and on E. ½ of W. ½ mile. Remaining portion of mile is under cultivation.
	No timber.

	Re-establishment of 1/16 and ¼ sec. lines, sec. 17.
	From re-established S. 1/16 sec. cor., bet. secs. 16 and 17.
	N. 89° 48' W., on true S. 1/16 sec. line, sec. 17.
	Over rolling land, through undergrowth of greasewood and shadscale.
1.60	Road, brs. N.15°W., and S. 15° E.
9.40	Wash, 50 lks. wide, 4 ft. deep, stream of muddy water, 10 lks. wide, 3 ins. deep, course S.
40.87	Proportionate point.
	Set an iron post, 3 ft. long, 1 in. diam., 28 ins. in the ground for S.C. 1/16 sec. cor., sec. 17, and NE. cor. of allotment No. 193 of Secretary and SE. cor. of allotment No. 247 of Wapsop, with brass cap marked
	W 247 | C — S 1/16 | S 17 S 193 | C 1922

Chains	
	Raise a mound of stone, 2 ft. base, 1½ ft. high N. of cor.
	Thence bet. allotment No. 247 of Wapsop and allotment No. 193 of Secretary.
61.30½	Proportionate point.
	Set an iron post, 3 ft. long, 1 in. diam., 28 ins. in the ground for SW. 1/16 sec. cor., sec. 17, and NW. cor. of allotment No. 193 of Secretary, and on S. bdy. of allotment No. 247 of Wapsop, with brass cap marked

W 247
—SW 1/16 S17—
S
193

1922

	Raise a mound of stone, 2 ft. base, 1½ ft. high N. of cor.
	thence along S. bdy. of allotment No. 247 of Wapsop.
71.00	Rim of bench, brs. NW. and S.; descend.
73.00	Foot of bench, 40 ft. below top, brs. NW. and S.; thence over level land.
79.00	Lake Fork creek, 1 ch. wide, clear water, 3 ft. deep, course S.15°E.; enter dense willow brush.
81.74	The re-established S. 1/16 sec. cor., bet. secs. 17 and 18.
	Land, gently rolling.
	Soil, hard, dry clay loam.
	Undergrowth, shadscale and greasewood, and dense willows on W. 1.74 chs.
	No. timber.

	From re-established ¼ sec. cor. bet. secs. 16 and 17.
	S. 89° 52' W., on true E. and W. ¼ sec. line, sec. 17.
	Over rolling land, through undergrowth of shadscale.
5.00	Wash, 30 lks. wide, 3 ft. deep, stream of water, 10 lks. wide, 3 ins. deep, course SW.

Chains	
40.79	Proportionate point.
	Set an iron post, 3 ft. long, 1 in. diam., 28 ins. in the ground for C. ¼ sec. cor., sec. 17, and NE. cor. of allotment No. 247 of Wapsop, with brass cap marked
	—C¼S17 W 247 | 1922
	Raise a mound of stone, 2 ft. base, 1½ ft. high N. of cor.
	Cor. stands on S. side of road bearing E. and W.
	Thence along N. bdy. of allotment No. 247 of Wapsop.
61.18½	Proportionate point.
	Set an iron post, 3 ft. long, 1 in. diam., 28 ins. in the ground for W.C. 1/16 sec. cor., sec. 17, and on N. bdy. of allotment No. 247 of Wapsop, with brass cap marked
	c W1/16 c S 17 W247 1922
	Cor. stands on N. side of roadway bearing E. and W.
81.58	The re-established ¼ sec. cor. bet. secs. 17 and 18.
	Land, gently rolling.
	Soil, hard, dry clay loam.
	Undergrowth, shadscale.
	No timber.

Re-establishment of 1/16 and ¼ sec. lines, sec. 31.

From re-established S. 1/16 sec. cor. bet. secs. 31 and 32, and cor. of allotment No. 201 of Jack Rabbit and Queacut, wife; allotment No. 448 of Coroopooits; allotment No. 513 of Bill Pancease; and allotment No. 35 of Sullivon:

N. 89° 46' W., on true S. 1/16 sec. line, sec. 31, and bet. allotment No. 513 and allotment No. 35.

Over nearly level land, through dense willow and bull berry brush and scattering cottonwood.

8.00 Left bank of old channel of Duchesne River, course SE.; small stream of water in channel.

Chains	
10.00	Right bank of old channel.
11.00	Right bank of Duchesne River, course N.15°E.
13.00	Left bank of Duchesne River.
19.00	Fence, brs, N. and S.
20.04½	Proportionate point.
	Set an iron post, 3 ft. long, 1 in. diam., 28 ins. in the ground for SE. 1/16 sec. cor., and cor. of allotment No. 513 of Bill Pahcease and allotment No. 35 of Sullivon, with brass cap marked
	B P SE 1/16 S31 S 513 35 1922
	Raise a mound of stone, 2 ft. base, 1½ ft. high N. of cor.
	Thence through allotment No. 513.
39.30	Fence, brs. N. and S.
40.09	Proportionate point.
	Set an iron post, 3 ft. long, 1 in. diam., 28 ins. in the ground for S.C. 1/16 sec. cor., sec. 31, and in allotment No. 513 of Bill Pahcease, with brass cap marked
	B P 513 S 1/16 C S31 C B P 513 1922
	Raise a mound of stone, 2 ft. base, 1½ ft. high N. of cor.
47.00	Leave dense brush and cottonwood, brs. N. and S.; enter cultivated land.
60.13½	Proportionate point.
	Set an iron post, 3 ft. long, 1 in. diam., 28 ins. in the ground for SW. 1/16 sec. cor., sec. 31, and in allotment No. 513 of Bill Pahcease, with brass cap marked
	BP 513 SW 1/16 S31 B P 513 1922
	Cor. stands in cultivated field.
79.70	The re-established S. 1/16 sec. cor. bet. secs. 31 and

Chains	
	36, on W. bdy. of Tp., described in the notes of the dependent resurvey of T. 3 S., R. 3 W.
	Land, nearly level.
	Soil, sandy and clay loam.
	Undergrowth, dense willow and bull berry brush on E. 47.00 chs., of mile and land is cultivated on remaining portion.
	Timber, scattering cottonwood on E. 47.00 chs. of mile.
	From re-established ¼ sec. cor., bet. secs. 31 and 32, and cor. of allotment No. 448 of Coroopooits and allotment No. 513 of Bill Pahcease, and on S. bdy. of allotment No. 582 of Ku Kitch.
	N.89° 36' W., on true E. and W. ¼ sec. line, sec. 31, and bet. allotment No. 582 of Ku Kitch and allotment No. 513 of Bill Pahcease.
	Over nearly level land, through dense willow and bull berry brush and scattering cottonwood.
1.25	Right bank of Duchesne River, course N.
4.00	Left bank of Duchesne River.
19.30	Fence, brs. N. and S.; leave brush and cottonwood, enter cultivated land, brs. N. and S.
20.01¼	Proportionate point.
	Set an iron post, 3 ft. long, 1 in. diam., 28 ins. in the ground for E.C. 1/16 sec. cor., sec. 31, and cor. of allotment No. 513 of Bill Pahcease and allotment No. 582 of Ku Kitch, with brass cap marked

B P. | K K
582
c E 1/16 c
S 31

513
1922

	Dig pits, 18 x 18 x 12 ins., E. and W. of post, 3 ft. dist.
	Thence through allotment No. 513 of Bill Pahcease.

Chains	
38.70	Fence on E. side of roadway, brs. N. and S.
39.50	Fence on W. side of roadway, brs. N. and S.
40.02½	Proportionate point.
	Set an iron post, 3 ft. long, 1 in. diam., 28 ins. in the ground for C. ¼ sec. cor., sec. 31, and cor. of allotment No. 513 of Bill Pahcease, with brass cap marked C¼S31 BP 513 1922
	Cor. stands in cultivated field.
	Thence along N. bdy. of allotment No. 513 of Bill Pahcease.
60.03¾	Proportionate point.
	Set an iron post, 3 ft. long, 1 in. diam., 28 ins. in the ground for W.C. 1/16 sec. cor., sec. 31, and on N. bdy. of allotment No. 513 of Bill Pahcease, with brass cap marked c W 1/16 c S 31 BP 513 1922
	Cor. stands in cultivated field.
60.60	Canal, 15 ft. wide, course N. 20°E.
79.30	Fence, brs. N. and S.
79.48	The ¼ sec. cor., bet. secs. 31 and 36, on W. bdy. of Tp., described in the notes of the dependent resurvey of T. 3 S., R. 3 W.
	Land, nearly level.
	Soil, sandy and clay loam.
	Undergrowth, dense willow and bull berry brush on E. 19.30 chs. of mile, and remaining portion is cultivated.
	Timber, scattering cottonwood on E. 19.30 chs. of mile.

From re-established N. 1/16 sec. cor., bet. secs. 31 and 32, and cor. of allotment No. 581 of Yamonnesip and

Chains	
	allotment No. 582 of Ku Kitch.
	N. 89° 34' W., on true N. 1/16 sec. line, sec. 31, and through allotment No. 582 of Ku Kitch.
	Over rolling cultivated land,
19.20	Fence, brs. N. and S.
20.06½	Proportionate point.
	Set an iron post, 3 ft. long, 1 in. diam., 28 ins. in the ground for NE. 1/16 sec. cor., sec. 31, and cor. of allotment No. 513 of Bill Pahcease and on W. bdy. of allotment No. 582 of Ku Kitch, with brass cap marked
	NE 1/16 S31 KK BP 513 582 1922
	Cor. stands in cultivated field.
	Thence along N. bdy. of allotment No. 513 of Bill Pahcease.
39.10	Fence, brs. N. and S.
39.30	Road, brs. N. and S.; leave cultivated land, enter greasewood and shadscale undergrowth, brs. N. and S.
40.13	Proportionate point.
	Set an iron post, 3 ft. long, 1 in. diam., 28 ins. in the ground for N. C. 1/16 sec. cor., sec. 13, and cor. of allotment No. 513 of Bill Pahcease, with brass cap marked
	N 1/16 C S31 C BP 513 1922
	Dig pits, 18 x 18 x 12 ins., E. and W. of post, 3 ft. dist.
54.00	Canal, 15 ft. wide, course N.20°E.
63.50	Road, brs. NE. and SW., at foot of low ridge; ascend along SE. slope.
79.64	The re-established N. 1/16 sec. cor., bet. secs. 31 and 36 on W. bdy. of Tp., described in the notes of the dependent resurvey of T. 3 S., R. 3 W.

Chains	
	Cor. stands on low ridge, bearing NE. and SW.
	Land, rolling.
	Soil, sandy and clay loam.
	Undergrowth, greasewood and shadscale on W. half mile; E. half mile is cultivated.
	No timber.
	Note:- The NW. 1/16 sec. cor. was not re-established, there being no allotments dependent thereon.
	Re-establishment of S. 1/16 sec. line, sec. 30.
	From re-established S. 1/16 sec. cor., bet. secs. 29 and 30, and NE. cor. of allotment No. 582 of Ku Kitch, and NW. cor. of allotment No. 581 of Yamonnesip.
	N. 89° 33' W., on true S. 1/16 sec. line, sec. 30, and along N. bdy. of allotment No. 582 of Ku Kitch.
	Over rolling cultivated land.
15.30	Canal, 15 ft. wide, course NE.
20.07½	Proportionate point.
	Set an iron post, 3 ft. long, 1 in. diam., 28 ins. in the ground for SE. 1/16 sec. cor., sec. 30, and NW. cor. of allotment No. 582 of Ku Kitch, with brass cap marked
	SE 1/16 S30 | KK 582 1922
	Cor. stands in cultivated field.
39.50	Road, brs. NE. and SW.; leave cultivated land, and ascend over low ridge, brs. NE. and SW.; enter greasewood and shadscale undergrowth, brs. NE. and SW.
40.00	Top of ridge, 40 ft. high, brs. NE. and SW.; descend.
47.00	Foot of ridge, brs. NE. and SW.; thence over rolling land.
79.90	The Re-established S. 1/16 sec. cor., bet. secs. 25 and

Chains	
	30 on W. bdy. of Tp., described in the notes of the dependent resurvey of T. 3 S., R. 3 W.
	Land, rolling.
	Soil, sandy and hard clay loam.
	Undergrowth, greasewood and shadscale on W. portion of mile.
	No timber.
	Note:- The S.C. 1/16 and SW. 1/16 sec. cors. were not re-established, there being no allotment dependent on same.

Re-establishment of 1/16 and ¼ sec. lines, sec. 19.

From re-established S. 1/16 sec. cor., bet. secs. 19 and 20, and bet. allotment No. 574 of Winnoccope and allotment No. 538 of Nanzitz Victor.

N. 89° 54' W., on true S. 1/16 sec. line, sec. 19, and through allotment No. 538 of Nanzitz Victor.

Over rolling cultivated land.

19.95 Fence, brs. N. and S.

20.15½ Proportionate point.

Set an iron post, 3 ft. long, 1 in. diam., 28 ins. in the ground for SE. 1/16 sec. cor., sec. 19, and bet. allotment No. 538 of Nanzitz, and allotment No. 135 of Johnnie Capotah, with brass cap marked

J C | N V
SE 1/16 S 19
135 | 538
1922

Cor. stands on cultivated land, 4 lks. S. of fence bearing E. and W.

Thence through allotment No. 135 of Capotah.

39.60 Fence, brs. N. and S.; cor. of fence bearing E. 2 lks. N. of line.

40.10 Fence, brs. N. and S.

40.31 Proportionate point.

Chains	
	Set an iron post, 3 ft. long, 1 in. diam., 28 ins. in the ground for S. C. 1/16 sec. cor., sec. 19, and bet. allotment No. 135 of Johnnie Capotah and allotment No. 133 of Ruhogit, with brass cap marked R | C J C S 1/16 | S19 133 C 135 || 1922
	Cor. stands in cultivated field.
	Thence through allotment No. 133 of Ruhogit.
60.46½	Proportionate point.
	Set an iron post, 3 ft. long, 1 in. diam., 28 ins. in the ground for SW. 1/16 sec. cor., and in allotment No. 133 of Ruhogit, with brass cap marked R 133 SW 1/16 S19 R 133 1922
	Cor. stands in cultivated field.
80.14	The re-established S. 1/16 sec. cor., bet. secs. 19 and 24 on W. bdy. of Tp., described in the notes of the dependent resurvey of T. 3 S., R. 3 W.
	Land, rolling.
	Soil, sandy and clay loam.
	Land of mile is under cultivation.
	No timber.
	From re-established ¼ sec. cor., bet. secs. 19 and 20, and cor. of allotment No. 574 of Winnoccope and allotment No. 190 of Jennie Uncur, and on E. bdy. of allotment No. 538 of Nanzitz Victor.
	S. 89° 58' W., on true E. and W. ¼ sec. line, sec. 19, and through allotment No. 538 of Nanzitz Victor.
	Over rolling cultivated land.
20.12¼	Proportionate point.
	Set an iron post, 3 ft. long, 1 in. diam., 28 ins. in

Chains

the ground for E. C. 1/16 sec. cor., sec. 19, and bet. allotment No. 538 of Nanzitz and allotment No. 135 of Johnnie Capotah, with brass cap marked

J C | N V

c E 1/16 c
S 19

135 | 538

1922

Cor. stands on S. side of roadway bearing E. and W.

Thence through allotment No. 135 of Johnnie Capotah.

40.24½ Proportionate point.

Set an iron post, 3 ft. long, 1 in. diam., 28 ins. in the ground for C. ¼ sec. cor., sec. 19, and bet. allotment No. 135 of Johnnie Capotah and allotment No. 133 of Ruhogit, with brass cap marked

R | JC

C¼S19

133 | 135

1922

Cor. stands on S. side of roadway bearing E. and W.

Thence through allotment No. 133 of Ruhogit.

60.36¾ Proportionate point.

Set an iron post, 3 ft. long, 1 in. diam., 28 ins. in the ground for W. C. 1/16 sec. cor., sec. 19 and in center of allotment No. 133 of Ruhogit, with brass cap marked

R 133

c W 1/16 c
S 19

R 133

1922

Cor. stands on S. side of roadway bearing E. and W.

79.74 The re-established ¼ sec. cor., bet. secs. 19 and 24 on W. bdy. of Tp., described in the notes of the dependent resurvey of T. 3 S., R. 3 W.

Land, gently rolling.

Soil, hard, dry clay.

Land, on each side of line is under cultivation.

No timber.

Chains	
	From re-established N. 1/16 sec. cor., bet. secs. 19 and 20, and cor. of allotment No. 190 of Jennie Uncur and allotment No. 191 of Tabbyaroo and on E. bdy. of allotment No. 538 of Nanzitz Victor.
	S. 89° 50' W., on true N. 1/16 sec. line, sec. 19, and through allotment No. 538 of Nanzitz Victor.
	Over rolling land, through undergrowth of greasewood and shadscale.
19.94	Proportionate point.
	Set an iron post, 3 ft. long, 1 in. diam., 28 ins. in the ground for NE. 1/16 sec. cor., sec. 19, and bet. allotment No. 538 of Nanzitz Victor and allotment No. 135 of Johnnie Capotah, with brass cap marked JC | NV NE 1/16 S19 135 | 538 1922
	Cor. stands on bank of ditch, 6 lks. wide, 1 ft. deep, drains N.
	Thence through allotment No. 135 of Johnnie Capotah.
20.03	Fence, brs. N. and S.
24.50	Canal, 10 ft. wide, course NW.
39.84	Fence on E. side of roadway, brs. N. and S.
39.88	Proportionate point.
	Set an iron post, 3 ft. long, 1 in. diam., 28 ins. in the ground for N.C. 1/16 sec. cor., sec. 19, and bet. allotment No. 135 of Johnnie Capotah and allotment No. 133 of Ruhogit, with brass cap marked R | C JC N 1/16 C S19 133 | 135 1922
	Cor. stands on E. side of roadway, bearing N. and S.
	Thence through allotment No. 133 of Ruhogit.
40.36	Fence on W. side of roadway, brs. N. and S.
59.82	Proportionate point.
	Set an iron post, 3 ft. long, 1 in. diam., 28 ins. in the ground for NW. 1/16 sec. cor., sec. 19, and in

Chains	
	allotment No. 133 of Ruhogit, with brass cap marked R 133 —NW1/16S19— R 133 1922
	Dig pits, 18 x 18 x 12 ins., E. and W. of post, 3 ft. dist.
79.11	Fence, brs. N. and S.
79.46	The re-established N. 1/16 sec. cor., bet. secs. 19 and 24 on W. bdy. of Tp., described in the notes of the dependent resurvey of T. 3 S., R. 3 W.
	Land, gently rolling.
	Soil, moist, stiff clay, containing considerable alkali.
	Undergrowth, greasewood and shadscale.
	No timber.

	Re-establishment of 1/16 and ¼ sec. lines, sec. 18.
	From re-established S. 1/16 sec. cor. bet. secs. 17 and 18, and NE. cor. of allotment No. 225 of Red Dog, and on S. bdy. of allotment No. 247 of Wapsop.
	N. 89° 57' W., on true S. 1/16 sec. line, sec. 18, and bet. allotment No. 225 of Red Dog and allotment No. 247 of Wapsop.
	Over nearly level land, through dense willow and bull berry brush.
6.50	Lake Fork creek, 1 ch. wide, stream of clear water, 3 ft deep, course NE.
18.50	Recross Lake Fork creek, course SE.
19.83½	Proportionate point.
	Set an iron post, 3 ft. long, 1 in. diam., 28 ins. in the ground for SE. 1/16 sec. cor, sec. 18, and cor. of allotment No. 225 of Red Dog, allotment No. 247 of Wapsop, allotment No. 219 of Rebekah Yanowitz and allotment No. 220 of Uncapoone, with brass cap marked

Chains

R Y 219 | W 247
SE 1/16 S18
U 220 | R D 225
1922

Cor. stands in N. side of corral for hay. Accessories omitted.

Thence bet. allotment No. 219 of Rebekah Yanowitz and allotment No. 220 of Uncapoone.

39.67 Proportionate point.

Set an iron post, 3 ft. long, 1 in. diam., 28 ins. in the ground for S.C. 1/16 sec. cor., sec. 18, and cor. of allotment No. 220 of Uncapoone, allotment No. 219 of Rebekah Yanowitz, allotment No. 218 of Jennie Yanowitz and allotment No. 217 of Julia Yanowitz, with brass cap marked

J Y 218 | c R Y 219
S 1/16 S18
J Y 217 | c U 220
1922

Dig pits, 18 x 18 x 12 ins., E. and W. of post, 3 ft. dist.

Thence bet. allotment No. 218 of Jennie Yanowitz and allotment No. 217 of Julia Yanowitz,

40.00 Fence, brs. N. and S.

58.70 Fence brs. N. and S.; enter scattering brush, brs. N. and S.

59.50 Proportionate point.

Set an iron post, 3 ft. long, 1 in. diam., 28 ins. in the ground for SW. 1/16 sec. cor., sec. 18, and cor. of allotment No. 217 of Julia Yanowitz, allotment No. 218 of Jennie Yanowitz, allotment No. 210 of Poker Jack, and allotment No. 216 of Lizzie Yanowitz, with brass cap marked

P J 210 | J Y 218
SW 1/16 S18
L Y 216 | J Y 217
1922

Chains	
	Dig pits, 18 x 18 x 12 ins., E. and W. of post, 3 ft. dist.
	Thence bet. allotment No. 210 of Poker Jack and allotment No. 216 of Lizzie Yanowitz.
78.68	The re-established S. 1/16 sec. cor., bet. secs. 13 and 18, on W. bdy. of Tp., described in the notes of the dependent resurvey of T. 3 S., R. 3 W.
	Land, nearly level.
	Soil, sandy and clay loam.
	Undergrowth, willow and bull berry brush.
	No timber.
	From re-established ¼ sec. cor., bet. secs. 17 and 18, and cor. of allotment No. 247 of Wapsop.
	N. 89° 29' W., on true E. and W. ¼ sec. line, sec. 18, and through allotment No. 247 of Wapsop.
	Over rolling land, through scattering shadscale undergrowth, and along N. side of road.
15.50	Road, brs. NW. and E.
19.82	Proportionate point.
	Set an iron post, 3 ft. long, 1 in. diam., 28 ins. in the ground for E. C. 1/16 sec. cor., sec. 18, and cor. of allotment No. 219 of Rebekah Yanowitz and allotment No. 549 of Whirlwind Mowich, and on W. bdy. of allotment No. 247 of Wapsop, with brass cap marked

W M
549 | W
—c E 1/16 c
S 18
R Y | 247
219 |
1922

	Raise a mound of stone, 2 ft. base, 1½ ft. high N. of cor.
	Thence bet. allotment No. 219 of Rebekah Yanowitz and allotment No. 549 of Whirlwind Mowich.
34.00	Rim of low bench, brs. NW. and SE.; descend.
38.00	Foot of bench, brs. NW. and SE.; 30 ft. below top.

Chains	
39.64	Proportionate point.
	Set an iron post, 3 ft. long, 1 in. diam., 28 ins. in the ground for C. ¼ sec. cor., sec. 18, and cor. of allotment No. 219 of Rebekah Yanowitz and allotment No. 218 of Jennie Yanowitz, and on S. bdy. of allotment No. 549 of Whirlwind Mowich, with brass cap marked
	WM 549 C¼S18 JY 218 | RY 219 1922
	Raise a mound of stone, 2 ft. base, 1½ ft. high N. of cor.
	Thence bet. allotment No. 549 of Whirlwind Mowich and allotment No. 218 of Jennie Yanowitz.
44.00	Enter dense willow and bull berry brush, brs. N. and S.
59.00	Lake Fork creek, 1 ch. wide, stream of clear water, 4 ft. deep, course SW., from N. 70° E.
59.46	Proportionate point.
	True point of W.C. 1/16 sec. cor. falls in Lake Fork creek. Cor. not set. Thence bet. allotments No. 209 and 210.
59.56	On right bank of Lake Fork creek.
	Set an iron post, 3 ft. long, 1 in. diam., 28 ins. in the ground for witness cor. to W. C. 1/16 sec. cor., sec. 18, and to cor. of allotment No. 549 of Whirlwind Mowich, allotment No. 209 of Poker Jack, allotment No. 210 of Poker Jack and allotment No. 218 of Jennie Yanowitz, with brass cap marked
	PJ 209 | WM 549 C W1/16 S18 C WC PJ 210 | JY 218 1922
	Raise a mound of stone, 2 ft. base, 1½ ft. high N. of cor.
	Thence through scattering brush.

Chains.	
78.10	Fence, brs. N. and S.
78.20	Canal, 10 lks. wide, course S.
78.28	The re-established ¼ sec. cor., bet. secs. 13 and 18 on W. bdy. of Tp., described in the notes of the dependent resurvey of T. 3 S., R. 3 W.
	Land, gently rolling.
	Soil, dry, hard clay loam.
	Undergrowth, scattering shadscale on E. portion of mile, and willow and bull berry brush on W. portion.
	No timber.
	From re-established N. 1/16 sec. cor., bet. secs. 17 and 18, and NE. cor. of allotment No. 247 of Wapsop.
	N. 89° 34' W., on true N. 1/16 sec. line, sec. 18, and along N. bdy. of allotment No. 247 of Wapsop.
	Over rolling land, through scattering undergrowth of shadscale.
19.76	Proportionate point.
	Set an iron post, 3 ft. long, 1 in. diam., 28 ins. in the ground for NE. 1/16 sec. cor., sec. 18, and NW. cor. of allotment No. 247 of Wapsop, and on E. bdy. of allotment No. 549 of Whirlwind Mowich, with brass cap marked

WM
NE 1/16 S18
W
549 247
1922

	Dig pits, 18 x 18 x 12 ins., E. and W. of post, 3 ft. dist.
	Thence through allotment No. 549 of Whirlwind Mowich.
35.50	Road, brs. NW. and SE.
39.52	Proportionate point.
	Set an iron post, 3 ft. long, 1 in. diam., 28 ins. in the ground forN. C. 1/16 sec. cor., sec. 18, and in center of allotment No. 549 of Whirlwind Mowich, with brass cap marked

Chains	
	WM549 N1/16 C|C S18 WM549 1922
	Raise a mound of stone, 2 ft. base, 1½ ft. high N. of cor.
59.28	Proportionate point.
	Set an iron post, 3 ft. long, 1 in. diam., 28 ins. in the ground for NW. 1/16 sec. cor., sec. 18, and cor. of allotment No. 208 of Johnnie Poker Jack and allotment No. 209 of Poker Jack, and on W. bdy. of allotment No. 549 of Whirlwind Mowich, with brass cap marked
	JPJ 208 | WM NW1/16S18 P J 209 | 549 1922
	Raise a mound of stone, 2 ft. base, 1½ ft. high N. of cor.
	Thence bet. allotment No. 208 of Johnnie Poker Jack, and allotment No. 209 of Poker Jack.
59.75	Fence, brs. N. and S.
63.00	Lake Fork creek, stream of clear water, 1 ch. wide, 3 ft. deep, course SE.
74.00	Old channel of Lake Fork creek, drains NE.
76.00	Enter dense willow and bull berry brush, brs. N. and S.
78.24	The re-established N. 1/16 sec. cor., bet. secs. 13 and 18 on W. bdy. of Tp., described in the notes of the dependent resurvey of T. 3 S., R. 3 W.
	Land, gently rolling.
	Soil, dry, hard clay.
	Undergrowth, scattering shadscale. Dense willow and bull berry brush on W. 2.24 chs. of mile.
	No timber.

Dependent Resurvey of 1/16 and ¼ Sec. Lines, T. 3 S., R. 2 W., and Re-establishment of Indian Allotments.

Chains	
	Re-establishment of 1/16 and ¼ sec. lines. sec. 6.
	From re-established S. 1/16 sec. cor., bet. secs. 5 and 6, and SE. cor. of allotment No. 598 of George Paumbitch.
	N. 89° 02' W., on true S. 1/16 sec. line, sec. 6, and along S. bdy. of allotment No. 598 of George Paumbitch.
	Over rolling cultivated land.
0.22	Fence, brs. N. and S.; thence across roadway.
1.22	Fence on W. side of roadway, brs. N. and S.; thence through field.
20.08	Proportionate point.
	Set an iron post, 3 ft. long, 1 in. diam., 28 ins. in the ground for SE. 1/16 sec. cor., sec. 6, and on S. bdy. of allotment No. 598 of George Paumbitch, with brass cap marked GP 598 — SE 1/16 S6 — 1922
	Cor. stands in field.
20.64	Fence, brs. N. and S.
40.03	Fence, brs. N. and S.
40.16	Proportionate point.
	Set an iron post, 3 ft. long, 1 in. diam., 28 ins. in the ground for S.C. 1/16 sec. cor., sec. 6, and SW. cor. of allotment No. 598 of George Paumbitch, with brass cap marked | G P c 598 S 1/16 | S6 — c 1922
	Raise a mound of stone, 2 ft. base, 1½ ft. high N. of cor.
50.00	Foot of bench, brs. NW. and SE.; ascend leaving field.
60.24	Proportionate point for SW. 1/16 sec. cor. This cor. is not re-established there being no allotments dependent on same.

Chains	
65.00	Top of bench, 100 ft. high, brs. NW. and SE.; thence over rolling bench land.
74.00	Canal, 15 ft. wide, course SE.
79.05	The re-established S. 1/16 sec. cor., bet. secs. 1 and 6 on W. bdy of Tp., described in the notes of the dependent resurvey of T. 3 S., R. 3 W.
	Land, rolling.
	Soil, moist stiff clay on E. 60.00 chs., and gravel and sandy loam, on gravel hardpan on remaining portion
	Undergrowth, scattering sagebrush and shadscale on W. 29.00 chs. of mile. E. portion of mile is under cultivation.
	No timber.
	From re-established ¼ sec. cor., bet. secs. 5 and 6, and NE. cor. of allotment No. 598 of George Paumbitch.
	N. 89° 15' W., on true E. and W. ¼ sec. line, sec. 6, and along N. bdy. of allotment No. 598 of George Paumbitch.
	Over nearly level cultivated land.
0.79	Fence, on W. side of roadway, brs. N. and S.
20.04½	Proportionate point.
	Set an iron post, 3 ft. long, 1 in. diam., 28 ins. in the ground for E. C. 1/16 sec. cor., and SE. cor. of allotment No. 463 of Ioka, and on N. bdy. of allotment No. 598 of George Paumbitch, with brass cap marked

I
463
—c E 1/16 c—
S6
GP 598
1922

Cor. stands in cultivated field.
Thence bet. allotment No. 463 of Ioka and allotment No. 598 of George Paumbitch.

20.42	Fence, brs. N. and S.
39.40	Fence, brs. N. and S.

Chains	
40.09	Proportionate point.
	Set an iron post, 3 ft. long, 1 in. diam., 28 ins. in the ground for C. ¼ sec. cor., sec. 6, and NW. cor. of allotment No. 598 of George Paumbitch, SW. cor. of allotment No. 463 of Loka, and SE. cor. of allotment No. 203 of Luceta Jack Rabbit, with brass cap marked
	LJR 203 | I 463 ——C¼S6—— | G P 598 1922
	Cor. stands in cultivated field.
	Thence along S. bdy. of allotment No. 203 of Luceta Jack Rabbit.
60.13½	Proportionate point.
	Set an iron post, 3 ft. long, 1 in. diam., 28 ins. in the ground for W. C. 1/16 sec. cor., sec. 6, and SW. cor. of allotment No. 203 of Luceta Jack Rabbit and SE. cor. of allotment No. 202 of Henry Jack Rabbit, with brass cap marked
	HJR 202 | LJR 203 ——c W1/16 S 6 c—— 1922
	Cor. stands in cultivated field.
	Thence along S. bdy. of allotment No. 202 of Henry Jack Rabbit.
78.00	Fence on E. side of roadway, brs. N. and S.
78.98	The re-established ¼ sec. cor., bet. secs. 1 and 6 on W. bdy. of Tp., described in the notes of the dependent resurvey of T. 3 S., R. 3 W.
	Cor. stands in fence on W. side of roadway bearing N. and S.
	Land, nearly level, and is under cultivation.
	Soil, rocky clay loam, on gravel hardpan.
	No timber.

Chains	
	From re-established N. 1/16 sec. cor., bet. secs. 5 and 6.
	N. 89° 30' W., on true N. 1/16 sec. line, sec. 6.
	Over nearly level cultivated land.
0.70	Fence, brs. N. and S., on W. side of roadway.
19.83	Fence, brs. N. and S.
20.06	Proportionate point.
	Set an iron post, 3 ft. long, 1 in. diam., 28 ins. in the ground for NE. 1/16 sec. cor., sec. 6, and on E. bdy. of allotment No. 463 of Ioka, with brass cap marked I NE 1/16 S6 463 1922
	Cor. stands in cultivated field.
	Thence through allotment No. 463 of Ioka.
39.58	Fence, brs. N. and S.
40.12	Proportionate point.
	Set an iron post, 3 ft. long, 1 in. diam., 28 ins. in the ground for N.C. 1/16 sec. cor., sec. 6, and SE. cor. of allotment No. 204 of Thomas Jack Rabbit, and NE. cor. of allotment No. 203 of Luceta Jack Rabbit, and on W. bdy. of allotment No. 463 of Ioka, with brass cap marked TJR 204 c I N 1/16 S6 LJR c 463 203 1922
	Cor. stands in cultivated field.
	Thence bet. allotment No. 204 of Thomas Jack Rabbit and allotment No. 203 of Luceta Jack Rabbit.
59.12	Fence, brs. N. and S.
60.18	Proportionate point.
	Set an iron post, 3 ft. long, 1 in. diam., 28 ins. in the ground for NW. 1/16 sec. cor., sec. 6, and cor. of allotment No. 204 of Thomas Jack Rabbit, allot-

Dependent Resurvey of 1/16 and ¼ Sec. Lines, T. 3 S,, R. 2 W.,
and
Re-establishment of Indian Allotments.

Chains

ment No. 591 of Katie Wyasket, allotment No. 202 of Henry Jack Rabbit, and allotment No. 203 of Luceta Jack Rabbit, with brass cap marked

KW 591 | TJR 204
NW 1/16 S6
HJR 202 | LJR 203
1922

Cor. stands in cultivated field.

Thence bet. allotment No. 591 of Katie Wyasket and allotment No. 202 of Henry Jack Rabbit.

78.00 Fence on E. side of roadway, brs. N. and S.

78.88 The re-established N. 1/16 sec. cor., bet. secs. 1 and 6 on W. bdy. of Tp., described in the notes of the dependent resurvey of T. 3 S., R. 3 W.

Cor. stands in fence line, on W. side of roadway, brs. N. and S.

Land, nearly level and is under cultivation.

Soil, rocky clay loam on hardpan of gravel.

No timber.

Latitudes, departures and closing errors, T.3 S., R.2 W.

Line designated	True bearing	Dist.	Latitudes N.	Latitudes S.	Departures E.	Departures W.
		Chs	Chs	Chs	Chs	Chs
E. bdy. sec. 34	N.0°07'W.	80.32	80.32			0.16
E. bdy. sec. 27	N.0°14'E.	80.32	80.32		0.33	
S. bdy. sec. 23	N.89°57'E.	39.78	.03		39.78	
" " " "	S.89°53'E.	38.92		0.08	38.92	
E.bdy. sec. 23	N.0°12'E.	80.20	80.20		.28	
N. bdy. sec. 23	N.89°54'W.	79.38	.14			79.38
E. bdy. sec. 15	N.0°40'W.	80.32	80.32			.93
N. bdy. sec. 15	S.89°27'W.	80.44		0.77		80.44
E. bdy. sec. 9	N.0° 03'E.	80.32	80.32		0.07	
N. bdy. sec. 9	S.88°57'W.	80.12		1.47		80.11
E. bdy. sec. 5	N.0° 07'W.	80.16	80.16			.16
N. bdy. sec. 5	S.89°37'W.	80.74		.54		80.74
N.bdy. sec. 6	S.89°43'W.	78.80		.39		78.80
W. bdy. sec. 6	S.0° 13'E.	78.12		78.12	0.30	
W. bdy. sec. 7	S.0° 57'E.	20.00		20.00	.33	
" " " "	S.0° 06'E.	60.07		60.07	.11	
W. bdy. sec. 18	S.0° 16'E.	60.33		60.33	.28	
" " " "	S.0° 05'E.	20.02		20.02	.03	
W.bdy. secs.19 &30	S.0° 05'E.	160.16		160.16	.23	
W. bdy. sec. 31	S.0°05' E.	39.99		39.99	.06	
" " " "	S.1°25'W.	40.41		40.40		1.00
S. bdy. Tp.	S.89°53'E.	181.48		.37	181.48	
" " "	N.89°23'E.	140.14	1.51		140.14	
Convergency						0.37
Totals,			483.32	482.71	402.34	402.09
			482.71		402.09	
Error in lat. and dep.			0.61		0.25	

General Description of T. 3 S., R. 2 W.

This fractional township contains gently rolling bottom land and rolling bench land. The soil of the bottom land along the Duchesne River and along Lake Fork creek is a rich clay loam, and produces good crops with irrigation. Alkali is found in some of the soil of the bottom land, but can be washed from the soil by proper drainage. The soil of the bench land of section 6 is a shallow clay loam on a hardpan of cobble stone and clay, and produces good crops.

The township is well watered by the Duchesne River, flowing through secs. 31, 32, 29, 28, 21, 22, 23, 26, 25 and 24, and by Lake Fork creek, flowing through secs. 18, 17, 20, 21, and 22.

Most of the land of this fractional township is under cultivation, good crops of alfalfa and grain being produced. The land is irrigated during the summer months by water diverted by canals from the Duchesne River and Lake Fork creek.

A dense growth of willow and bull berry brush and scattering cottonwood trees are found along the Duchesne River and along Lake Fork creek.

There is no timber of any value on the township.

No indications of mineral, coal or oil was noted on this township.

BOOK A-456

4—680

FIELD ASSISTANTS.

NAMES.	CAPACITY.
Sidney R. Reese,	First Chainman.
Harry F. Aumack,	Second Chainman.

Volume

#

R0456

6—2704

CERTIFICATE OF UNITED STATES ~~SURVEYOR~~ CADASTRAL ENGINEER.

I, Ralph Gentry, U.S. Cadastral Engineer, U. S. Surveyor, hereby certify upon honor that, in pursuan of special instructions received from the U. S. Surveyor General for Utah bearing date of the 26th day of April, 1919, I have well, faithfully, and tru in my own proper person, and in strict conformity with said instructions, the Manual of Surveying Instru tions, and the laws of the United States, ~~surveyed all those parts or portions of~~ retraced and dependently resurveyed all those parts or portions of the north and and south boundaries, and subdivision section lines, and the 1/16 and ¼ sec. lines, of T. 3 S., R. 2 W., and Re-Establishment of India Allotments.

of the Uintah Special Base and Meridian, in the State of Utah, which are represented i and date diagram on dates shown on date diagram the foregoing field notes, as having been executed by me, and under my direction; and that all the corners o said survey have been established and perpetuated in strict accordance with the Manual of Surveying Instruc tions, and the special written instructions of the U. S. Surveyor General for Utah and in the specific manner described in the field notes, and that the foregoing are the original field notes o such survey.

Salt Lake City, Utah, April 10, 1923.

Ralph Gentry

U.S. Cadastral Engineer.

APPROVAL.

OFFICE OF THE UNITED STATES SURVEYOR GENERAL,

Salt Lake City, Utah. May 31, 1923

The foregoing field notes of the survey of the Dependent Resurvey of Portion of North and South Boundaries, Subdivisional lines, and 1-16 and ¼ Sec Lines of T. 3 South, Range No. 2 West, and the Re-Establishment of I Allotments

executed by Ralph Gentry

under his special instructions dated April 26, 1919, having been critically examined, and the necessary corrections and explanations made, the said field notes, and the surveys they describe, are hereby approved.

U. S. Surveyor General.

I certify that the foregoing transcript of the field notes of the above-described surveys in , has been correctly copied from the original notes on file in this office.

U. S. Surveyor General.

Blank

Page

Blank

Page

BOOK A-456 A

FIELD NOTES

OF THE SURVEY OF THE

SOUTH, EAST AND NORTH BOUNDARIES, AND

THE SUBDIVISION OF T. 16 S., R. 22 E.

Of the SALT LAKE BASE AND *Meridian,*

he State of UTAH.

EXECUTED BY

J. C. CLARK

he capacity of U. S. Surveyor, under instructions dated February 26, *19*21

ed by the United States Surveyor General to govern surveys included in

up No. 87, *which were approved by the Commissioner of the General Land*

e, March 25, *19*21.

ignment Instructions dated May 8, 1922.

Survey commenced May 27, *19*22.

Survey completed August 5, *19*22.

BOOK 456

INDEX DIAGRAM.

Township 16 South. *Range* 22 East.

20	22	24	26	27	29
6 117 116	5 93 114	4 76 91	3 59 74	2 43 58	1 18 42
7 113 111	8 90 109	9 73 88	10 56 71	11 40 55	12 17 39
18 108 106	17 87 105	16 69 85	15 53 68	14 38 51	13 16 36
19 103 102	20 84 100	21 67 82	22 49 65	23 35 48	24 15 34
30 98 97	29 81 96	28 64 80	27 47 63	26 33 46	25 13 31
31 94 3	32 78 5	33 61 6	34 45 8	35 30 9	36 11 10

6—151

BOOK A-456

4—679 b

INDEX DIAGRAM.

Township 16 S, Range 22 E

380 381 384 386 387 389

6 477	5 453	4 436	3 419	2 403	1 378
476	474	451	434	418	402
7 473	8 450	9 433	10 416	11 400	12 371
471	469	448	431	415	399
18 468	17 447	16 429	15 413	14 398	13 376
466	465	445	428	411	396
19 463	20 444	21 427	22 409	23 395	24 375
462	460	442	425	408	394
30 458	29 441	28 424	27 407	26 393	25 373
457	456	440	423	406	391
31 454	32 438	33 422	34 405	35 390	36 372
363	365	366	368	369	370

G—4817

DATE DIAGRAM

OF

T. 16 S., R. 22 E.

22 7/21/22 7/22/22 6 8/5/22 8/2/22	7/21/22 7/22/22 5 8/4/22 7/31/22	7/20/22 8/4/22 4 7/28/22 7/29/22	7/19/22 8/4/22 3 7/26/22 7/27/22	18 7/19/22 7/26/22 2 7/25/22 7/24/22	7/18/22 7/25/22 1 7/17/22 7/14/22
7 6/30/22 8/1/22	8 7/31/22 6/29/22	9 6/30/22 7/29/22 6/28/22	10 7/27/22 7/15/22 7/10/22	11 7/14/22 7/13/22	12 7/11/22 7/13/22
18 6/22/22 6/21/22	17 6/26/22 6/23/22	16 6/27/22 6/24/22	15 7/6/22 7/3/22	14 7/10/22 7/12/22 7/8/22	13 7/11/22 7/12/22
19 6/20/22 6/19/22	6/26/22 20 6/24/22 6/17/22	21 6/15/22 6/15/22	22 7/1/22 6/13/22	23 7/7/22 7/7/22	24 7/5/22 7/6/22
30 6/17/22 6/12/22	6/19/22 29 6/16/22 6/12/22	6/16/22 28 6/11/22 6/10/22	6/14/22 27 6/13/22 6/9/22	26 7/6/22 6/8/22	25 7/5/22 6/5/22
31 6/6/22 5/29/22	6/10/22 32 6/7/22 5/30/22	33 6/9/22 5/31/22 5/31/22	34 6/8/22 5/31/22	35 6/1/22 6/1/22	36 6/5/22 6/3/22 6/2/22

Survey commenced May 27, 1922, and executed by J. C. Clark, U. S. Surveyor, with a Young and Sons transit No. 8520. The instrument is equipped with a Smith solar attachment and full vertical circle; the horizontal limb being provided with two double verniers placed opposite to each other and reading to single minutes of arc, which is also the least count of the verniers of the latitude, declination and vertical circles. The instrument was approved for use on this survey by

Township 16 South, Range 22 East.
Test of Instrument.

the Assistant Supervisor of Surveys for District No. 6, in Assignment Instructions dated May 8, 1922, conditional upon satisfactory field tests.

May 26, 1922, at camp, in sec. 33, T. 16 S., R. 22 E., in approximate latitude 39°23' N., approximate longitude 109°30' W., I examine the adjustments of the instrument and correct the errors in the levels, latitude arc and the line of collimation of the main telescope. Then, to test the solar apparatus by comparing its indications hourly with a true meridian established by a Polaris observation, I proceed as follows:

May 27, 1922, at 3h 19.4m a. m., l. m. t., I observe Polaris at eastern elongation, making four observations, two each with the telescope in direct and reversed positions, and mark the mean point in the line thus determined with a pencil, on a stake driven firmly in the ground about five chains N. of my station.

At 7 a. m., app. t., I lay off the azimuth of Polaris, 1°26' to the west, and mark the meridian with a nail in a peg set firmly in the ground approximately five chains N. of my station.

At 9h 0m a. m., app. t., I set off 21°15' N., on the decl. arc; 39°23' N., on the lat. arc; and determine a meridian with the solar which I find to agree within 30" of the true meridian.

At app. noon, with the lat. arc unchanged, I observe the sun on the meridian; the resulting reading of the decl. arc is 21°16' N., which agrees with the computed declination of the sun.

At 3h 0m p. m., app. t., with the lat. arc unchanged, I set off 21°17' N., on the decl. arc; and note that the line determined with the solar falls less than one minute east of the meridian obtained by observation on Polaris.

As all of the tests during the hours suitable for solar work come within one minute of the true meridian, I

South Boundary of T. 16 S., R. 22 E.

Chains.

conclude that the adjustments of the instrument are satisfactory.

Meridians were also established by observations on Polaris June 18, July 3, and July 23, in camps, in secs. 21, 23, and 3, respectively; observations for latitude and declination were taken whenever practicable, and from repeated tests of the solar attachment on the Polaris meridians, the instrument was known to be in adjustment throughout the survey of this township.

All measurements were taken with five chain Lallie steel tapes which were compared frequently with a Lufkin standard one chain steel tape kept for this purpose only; and the distances measured on the slope were reduced to the horizontal by using Keuffel and Esser clinometers.

For test of instrument at the completion of this township, see test at the beginning of finished notes of the survey of fractional T. 15½ S., R. 22 E.

South Boundary of T. 16 S., R. 22 E.

From the cor. of Tps. 16 S., Rs. 21 and 22 E., in lat. 39°23' N., and in longitude 109°33' W., which is an iron post, 3 ins. in diam., extending 28 ins. above ground, correctly marked, firmly set in a large mound of stone, and witnessed on the N. by a mound of stone, 3 ft. base, 3 ft. high.

East on a true line on the S. bdy. of sec. 31, along the S. bdy. of T. 16 S., R. 22 E.

Asc. 5 ft. over W. slope, through dense sagebrush, scattering rabbit brush and service berry bushes.

1.00 Spur, projects S. approximately 30.00 chs. dist.; desc. 225 ft.

3.00 Enter heavy timber, bears N. and S.

14.10 Stream of clear water, 1 lk. wide, 1 in. deep, in the

Chains.	
	bottom of ravine, course S.20°W.; asc. 205 ft. to
24.48	Intersect the cor. of Tps. 17 S., Rs. 21 and 22 E., which is an iron post, 3 ins. in diam., extending 22 ins. above ground, correctly marked, firmly set in a mound of stone, 2 ft. base, 1 ft. high, and witnessed by bearing trees, one in each of secs. 1 and 6.
26.00	Leave heavy and enter a medium growth of timber, bears N. and S.
28.20	Spur, 45 ft. above cor. of Tps. 17 S., R. 21 and 22 E., projects S. approximately 30.00 chs. dist.; desc. 65 ft.
34.90	Head of draw, course S.; asc. 35 ft. to
37.64	On a SW. slope, set an iron post, 3 ft. long, 1 in. in diam., 20 ins. in the ground to solid rock and in a mound of stone, for ¼ sec. cor., with brass cap mkd:

$$\frac{\frac{1}{4}\ \text{S 31}}{\text{S 6}}$$
1922

from which,

A pinon pine, 5 ins. diam., bears N.25°45'E., 89 lks. dist., marked ¼ S 31 B T.

A pinon pine, 4 ins. diam., bears S.39°E., 117 lks. dist., marked ¼ S 6 B T.

43.42	Stock trail, bears N.20°W. and S.20°E.
45.20	Ridge, 50 ft. above ¼ sec. cor., bears N.20°W. and S.20°E.; desc. 150 ft.
55.70	Draw, course NE.; asc. 20 ft.
60.50	Spur, projects NE. approximately 7.00 chs. dist.; desc. 95 ft.
71.00	Draw, course N.; asc. 30 ft.
76.80	Spur, projects N. approximately 12.00 chs. dist.; desc. 5 ft. to
77.64	On a gentle E. slope, set an iron post, 3 ft. long, 2 ins. in diam., 27 ins. in the ground, for cor. of secs. 5, 6, 31 and 32, with brass cap mkd:

T16S	R22E
S31	S32
S6	S5

T17S
1922

South Boundary of T. 16 S., R. 22 E.

Chains.	
	from which,
	A cedar, 8 ins. diam., bears N.36°15'E., 183 lks. dist., marked T 16 S R 22 E S 32 B T.
	A cedar, 12 ins. diam., bears S.18°E., 21 lks. dist., marked T 17 S R 22 E S 5 B T.
	As there are no trees available, suitable for marking, in secs. 6 and 31, I raise a mound of stone, 2 ft. base, 1½ ft. high, W. of cor.
	Land; steep slopes of draws and ravines with outcroppings of sandstone formation.
	Soil; red sand about 6 ins. deep, lying on a rocky red clay.
	Timber; cedar and pinon pine; few scattering spruce.
	Undergrowth; dense sagebrush, scattering rabbit brush and patches of oak brush, service berry bushes and buck brush.
	Drainage S. to Ten Mile Canyon, W. 45.20 chs.; remainder of mile drains NE. to Kelly Canyon.
	East bet. secs. 5 and 32:
	Desc. 285 ft. over steep E. slope, through dense sagebrush, oak and buck brush, and service berry bushes, and scattering cedar and pinon pine timber.
9.80	Creek of clear water, 3 lks. wide, 6 ins. deep, in the bottom of Kelly Canyon, course N.; asc. 395 ft. to
40.00	On a gradual W. slope, set an iron post, 3 ft. long, 1 in. in diam., 27 ins. in the ground, for ¼ sec. cor., with brass cap mkd:
	¼ S 32 / S 5 1922
	from which,
	A pinon pine, 12 ins. diam., bears N.51°E., 109 lks. dist., marked ¼ S 32 B T.
	A pinon pine, 12 ins. diam., bears S.83°15'E., 272 lks. dist., marked ¼ S 5 B T.
44.00	Spur, 25 ft. above ½ sec. cor., projects N.; desc. 420 ft.

South Boundary of T. 16 S., R. 22 E.

Chains.	
61.90	Creek of clear water, 4 lks. wide, 6 ins. deep, in bottom of ravine, course N.; asc. 310 ft.
73.60	Spur, projects N. approximately 25.00 chs. dist.; desc. 65 ft. to
80.00	On an abrupt E. slope, set an iron post, 3 ft. long, 2 ins. in diam., 27 ins. in the ground, for cor. of secs. 4, 5, 32 and 33, with brass cap mkd:

T16S	R22E
S32	S33
S5	S4

T17S
1922

from which,

A balsam, 10 ins. diam., bears N.86°15'E., 235 lks. dist., marked T 16 S R 22 E S 33 B.T.

A balsam, 16 ins. diam., bears S.37°30'E., 240 lks. dist., marked T 17 S R 22 E S 4 B.T.

As there are no trees suitable for marking in secs. 5 and 32, I raise a mound of stone, 2 ft. base, 1½ ft. high, W. of cor.

Land; steep sides of ravines and canyons with outcroppings of sandstone formation.

Soil; red sand and a dark sandy loam about 6 ins. deep, lying on a rocky brown clay subsoil.

Timber, scattering to a medium growth of cedar and pinon pine; medium growth of spruce and balsam on sides of ravines and canyons.

Undergrowth; dense sagebrush, oak and buck brush, and service berry bushes.

Drainage N. Fair growth of grass.

East bet. secs. 4 and 33.

Desc. 120 ft. over abrupt E. slope, through scattering cedar, balsam and pinon pine timber, and dense sagebrush, oak and buck brush, and service berry bushes.

4.70	Creek of clear water, 3 lks. wide, 3 ins. deep, in the bottom of ravine, course N.; asc. 220 ft.
16.70	Spur, projects N.20°W. approximately 50.00 chs. dist.;

South Boundary of T. 16 S., R. 22 E.

Chains.	
	desc. 170 ft.
30.20	Creek of clear water, 3 lks. wide, 3 ins. deep, in the bottom of ravine, course N.20°W.; asc. 195 ft. to
40.00	On a SW. slope, set an iron post, 3 ft. long, 1 in. in diam., 27 ins. in the ground, for ¼ sec. cor., with brass cap mkd:

$$\frac{1}{4}\frac{\text{S 33}}{\text{S 4}}$$
1922

from which,

A pinon pine, 16 ins. diam., bears N.75°E., 385 lks. dist., marked ¼ S 33 B T.

A pinon pine, 24 ins. diam., bears S.82°45'E., 459 lks. dist., marked ¼ S 4 B T.

47.10	Spur, 75 ft. above ¼ sec. cor., projects N.20°W.; desc. 120 ft.
62.60	Draw, course N.10°E.; asc. 130 ft.
72.40	Spur, projects N. approximately 15.00 chs. dist.; desc. 105 ft. to
80.00	Set an iron post, 3 ft. long, 2 ins. in diam., 27 ins. in the ground, for cor. of secs. 3, 4, 33 and 34, with brass cap mkd:

T16S	R22E
S33	S34
S4	S3

T17S
1922

There are no trees within a reasonable distance; therefore I raise a mound of stone, 2 ft. base, 1½ ft. high, W. of cor.

Land; abrupt sides of ravines and draws with outcroppings of sandstone formation.

Soil; dark red sand or a dark sandy loam, rocky on surface, about 6 ins. to 1½ ft. deep, lying on a brown or gray clay subsoil.

Timber; scattering to a medium growth of cedar, pinon pine and red cedar, W. 47.00 chs.; scattering spruce and balsam on the sides of ravines, W. ½ mile.

South Boundary of T. 16 S., R. 22 E.

Chains.	
	Undergrowth; dense sagebrush, oak and buck brush, and service berry bushes.
	Drainage NW. Fair growth of grass.
	East bet. secs. 3 and 34.
	Desc. 35 ft. over abrupt E. slope, through dense sagebrush, oak and buck brush, and service berry bushes.
1.60	Creek of clear water, 3 lks. wide, 3 ins. deep, in the bottom of Rock Spring Canyon, course N.20°W.; asc. 270 ft.
23.80	Spur, projects N.20°W.; desc. 155 ft.
35.10	Ravine, course N.20°W.; asc. 150 ft. to
40.00	On a W. slope, set an iron post, 3 ft. long, 1 in. in diam., 27 ins. in the ground, for ¼ sec. cor., with brass cap mkd: ¼ S 34 / S 3 1922 and raise a mound of stone, 2 ft. base, 1½ ft. high, N. of cor.
55.30	Spur, 135 ft. above ¼ sec. cor., projects N.20°W.; desc. 135 ft.
69.80	Fork of Cherry Canyon, course N.20°W.; asc. 70 ft.
74.70	Spur, projects N. approximately 7.00 chs. dist.; desc. 40 ft. to
80.00	On a gentle E. slope, set an iron post, 3 ft. long, 2 ins. in diam., 20 ins. in the ground to solid rock and in a mound of stone, for cor. of secs. 2, 3, 34 and 35, with brass cap mkd: T16S | R22E / S34 | S35 / S3 | S2 / T17S / 1922 and deposit a stone marked with a cross (X), in the hole beside the post.
	Land; steep sides of ravines and canyons with outcroppings of sandstone formation.

South Boundary of T. 16 S., R. 22 E.

Chains.	
	Soil; dark red sand or a dark sandy loam, rocky on surface, lying on a rocky brown or gray clay subsoil. Black loam several ft. deep in the bottoms of ravines. Undergrowth; dense sagebrush, oak and buck brush, and service berry bushes. Drainage N.20°W. Good grazing. No timber.
	East bet. secs. 2 and 35. Desc. gradually 5 ft. over E. slope, through dense sagebrush, oak and buck brush and service berry bushes.
1.30	Fork of Cherry Canyon, course NW.; asc. 205 ft.
24.50	Spur, projects N.20°W.; desc. 145 ft.
36.60	Main travelled trail, bears NE. to PR Spring and SW. to Willow Creek Canyon.
39.60	Fork of Cherry Canyon, course N.20°W.; asc. 5 ft. to
40.00	Set an iron post, 3 ft. long, 1 in. in diam., 27 ins. in the ground, for ¼ sec. cor., with brass cap mkd: ¼ S 35 / S 2 1922 and deposit a stone marked with a cross (X), in the hole beside the post, as there are no other accessories available.
69.90	Main Divide or Ridge bet. Cherry Canyon and Westwater Canyon, 180 ft. above ¼ sec. cor., bears N.20°W. and S.20°E.; desc. 345 ft. to sec. cor.
74.90	Enter scattering timber, bears NE. and SW.
80.00	On an abrupt NE. slope, set an iron post, 3 ft. long, 2 ins. in diam., 27 ins. in the ground, for cor. of secs. 1, 2, 35 and 36, with brass cap mkd: T16S | R22E / S35 | S36 / S2 | S1 / T17S 1922 from which, A balsam, 4 ins. diam., bears N.33°E., 108 lks. dist., marked T 16 S R 22 E S 36 B T.

South Boundary of T. 16 S., R. 22 E.

Chains.	
	A balsam, 16 ins. diam., bears S.35°45'E., 262 lks. dist., marked T 17 S R 22 E S 1 B T.
	A balsam, 48 ins. diam., bears S.36°45'W., 257 lks. dist., marked T 17 S R 22 E S 2 B T.
	A red cedar, 6 ins. diam., bears N.67°15'W., 88 lks. dist., marked T 16 S R 22 E S 35 B T.
	Land; steep sides of ravines and canyons with outcroppings of sandstone formation; very abrupt and shale exposed, E. 10.10 chs.
	Soil; dark red sand or a dark sandy loam, rocky on surface, lying on a rocky brown or gray clay subsoil; soil, very shallow; E. 10.10 chs.
	Timber; scattering cedar and pinon pine, E. 5.10 chs.
	Undergrowth; dense sagebrush, oak and buck brush, and service berry bushes.
	Drainage N.20°W., W. 69.90 chs.; remainder of mile drains NE.
	Good grazing of grass and browse.
	East bet. secs. 1 and 36.
	Desc. 230 ft. over abrupt NE. slope, through scattering cedar, balsam and pinon pine timber, and dense service berry bushes, oak and buck brush.
5.00	Stream of clear water, 2 lks. wide, 2 ins. deep, in the bottom of ravine, course NE.; asc. 200 ft.
33.10	Spur, projects NE. approximately 20.00 chs. dist.; desc. abruptly 205 ft.
39.90	Seepage of water in the bottom of ravine, course N.25°E.; asc. 5 ft. to
40.00	Set an iron post, 3 ft. long, 1 in. in diam., 10 ins. in the ground to bedrock and in a mound of stone, for ¼ sec. cor., with brass cap mkd:

$$\frac{1}{4}\ \frac{S\ 36}{S\ 1}\ 1922$$

and deposit a stone marked with a cross (X), in the hole beside the post, as there are no trees available

East Boundary of T. 16 S., R. 22 E.

Chains.	
	suitable for marking.
49.40	Spur, 305 ft. above ¼ sec. cor., projects N.25°E. approximately 5.00 chs. dist., thence northeasterly; desc. abruptly 590 ft.
64.10	Ravine, course NE.; asc. 110 ft.
74.10	Spur, projects N. approximately 2.00 chs. dist.; desc. abruptly 165 ft. to
80.00	At the base of descent, set an iron post, 3 ft. long, 3 ins. in diam., 27 ins. in the ground, for cor. of Tps. 16 and 17 S., Rs. 22 and 23 E., with brass cap mkd:

T16S
R22E | R23E
S36 | S31
S1 | S6
T17S
1922

from which,

A cedar, 10 ins. diam., bears N.27°15'E., 147 lks. dist., marked T 16 S R 23 E S 31 B T.

A pinon pine, 8 ins. diam., bears S.77°45'E., 203 lks. dist., marked T 17 S R 23 E S 6 B T.

A red cedar limb, 4 ins. diam., bears S.32°W., 70 lks. dist., marked T 17 S R 22 E S 1 B T.

A pinon pine, 10 ins. diam., bears N.79°45'W., 169 lks. dist., marked T 16 S R 22 E S 36 B T.

Land; abrupt sides of ravines with outcroppings, perpendicular and sloping ledges of shale and light colored sandstone.

Soil; dark sandy loam about 6 to 18 ins. deep, lying on a brown or gray clay subsoil.

Timber; patches and scattering growth of red cedar, balsam and pinon pine.

Undergrowth; dense sagebrush, oak and buck brush, service berry bushes, deer browse and rosebushes.

Drainage NE. Good grazing.

East Boundary of T. 16 S., R. 22 E.

From the cor. of Tps. 16 and 17 S., Rs. 22 and 23 E.,

East Boundary of T. 16 S., R. 22 E.

Chains.	
	North on a true line bet. secs. 31 and 36, along the E. bdy. of T. 16 S., R. 22 E.
	Desc. gradually 10 ft. over NE. slope, through scattering red cedar, balsam and pinon pine timber, and dense sagebrush, oak and buck brush.
2.20	Dry wash, 40 lks. wide, 4 ft. deep, in the bottom of canyon, course SE.; asc. gradually 10 ft.
3.80	Leave sagebrush, bears SE. and NW.; begin abrupt ascent of 335 ft. over SE. slope of sandstone outcroppings.
13.00	Spur, projects S.80°W. approximately 7.00 chs. dist.; desc. abruptly 345 ft. over rough NW. slope.
27.00	Ravine, course SW.; asc. abruptly 310 ft. to
40.00	True point for ¼ sec. cor. falls on rugged SE. slope of broken ledges, making it impracticable to set post or mark a cross (X).
45.93	Set an iron post, 3 ft. long, 1 in. in diam., 27 ins. in the ground, for witness ¼ sec. cor., with brass cap mkd:

¼

S 36 | S 31

WC

1922

from which,

A pinon pine, 8 ins. diam., bears N.45°E., 35 lks. dist., marked W C ¼ S 31 B T.

A pinon pine, 10 ins. diam., bears N.25°W., 18 lks. dist., marked W C ¼ S 36 B T.

This witness cor. is located 150 ft. above the true point for ¼ sec. cor.

65.10	Top of abrupt ascent or rim of ravine, 595 ft. above witness ¼ sec. cor., bears SW. and northeasterly; over nearly level top of spur, through dense mahogany undergrowth and timber, bearing NE. and SW.
65.50	Leave red cedar, balsam and pinon pine timber, bears NE. and SW.
70.00	Top of spur, 10 ft. above rim of ravine, projects E.; desc. gradually 10 ft.

East Boundary of T. 16 S., R. 22 E.

Chains.	
74.00	Leave mahogany timber, bears E. and W.
76.00	Leave top of spur, bears E. and NW.; desc. more abruptly 40 ft. to
80.00	On an abrupt NE. slope, set an iron post, 3 ft. long, 2 ins. in diam., 27 ins. in the ground, for cor. of secs. 25, 30, 31 and 36, with brass cap mkd:

T16S

R22E	R23E
S25	S30
S36	S31

1922

and raise a mound of stone, 2 ft. base, 1½ ft. high, W. of cor.

Land; abrupt and mountainous with shale and light colored sandstone formation exposed in the form of outcroppings, perpendicular and sloping ledges, 10 to 30 ft. high.

Soil; sandy loam several ft. deep in the bottom of canyon; very shallow soil on the sides of rough ravines; dark sandy loam about 1 ft. deep, lying on a rocky brown clay on level top of spur.

Timber; red cedar, balsam, pinon pine and mahogany.

Undergrowth; sagebrush, mahogany, oak and buck brush and service berry bushes.

Drainage SE. Fair growth of grass and browse.

North bet. secs. 25 and 30.

Desc. abruptly 680 ft. along a NE. slope, through dense sagebrush, oak and buck brush, and service berry bushes.

22.00	Enter a medium growth of cedar, pinon pine and balsam timber, bears NW. and SE.
22.60	Stream of clear water, 3 lks. wide, 2 ins. deep, in the bottom of ravine, course SE.; asc. abruptly 605 ft. over outcroppings and broken ledges to ¼ sec. cor.
31.30	Top of perpendicular ledge, 45 ft. high, bears NW. and SE.
40.00	Set an iron post, 3 ft. long, 1 in. in diam., 10 ins. in

Chains.

the ground to solid rock and in a mound of stone, for ¼ sec. cor., with brass cap mkd:

¼
S 25 | S 30
1922

from which,

A balsam, 7 ins. diam., bears S.82°E., 82 lks. dist., marked ¼ S 30 B T.

A balsam, 16 ins. diam., bears S.59°W., 13 lks. dist., marked ¼ S 25 B T.

42.90 Leave timber, bears NW. and SE.

43.50 Top of abrupt ascent, 45 ft. above ¼ sec. cor., bears NW. and SE.; asc. gradually 20 ft.

51.20 Spur, projects SE.; desc. gradually 35 ft.

57.30 Top of abrupt descent, bears NW. and SE.

72.60 Stream of clear water, 1 lk. wide, 1 in. deep, in the bottom of ravine, 125 ft. below top of abrupt descent, course SE.; asc. abruptly 80 ft.

77.30 Top of abrupt ascent, bears NW. and SE.; asc. gradually 10 ft. to

80.00 On a gentle SW. slope, set an iron post, 3 ft. long, 2 ins. in diam., 18 ins. in the ground to solid rock and in a mound of stone, for cor. of secs. 19, 24, 25 and 30, with brass cap mkd:

T16S
R22E | R23E
S24 | S19
S25 | S30
1922

and deposit a stone marked with a cross (X), in the hole beside the post.

Land; abrupt and mountainous, with general drainage SE.

Soil; dark sandy loam, varying in depth from a few ins. to 3 ft., lying on a light or a yellow clay subsoil or bedrock.

Timber; cedar, balsam and pinon pine.

Undergrowth; sagebrush, oak and buck brush, and service berry bushes.

East Boundary of T. 16 S., R. 22 E.

Chains.	
	Formation; shale and light colored sandstone.
	Exposure; SE. Fair growth of grass and browse.
	North bet. secs. 19 and 24.
	Asc. gradually 40 ft. along SW. slope, through dense sagebrush, service berry bushes, oak and buck brush.
17.90	Main trail from Willow Creek Canyons to PR Spring, bears NE. and SW.
24.80	Main ridge or divide bet. forks of Meadow Creek and Westwater Canyons, bears NE. and SW.; desc. gradually 35 ft. to
40.00	On a gentle NW. slope, set an iron post, 3 ft. long, 1 in. in diam., 20 ins. in the ground to solid rock and in a mound of stone, for ¼ sec. cor., with brass cap mkd:

¼
S 24 | S 19
1922

and deposit a stone marked with a cross (X), in the hole beside the post.

49.40	Top of abrupt descent, 10 ft. below ¼ sec. cor., bears E. and W.
50.30	Ravine, 25 ft. below top of abrupt descent, course W.; asc. abruptly 25 ft.
53.40	Top of abrupt ascent, bears E. and W.; asc. gradually 15 ft.
56.50	Trail, bears NW. and SE.
64.00	Spur, projects N.80°W.; desc. gradually 10 ft. to
80.00	On a gentle NE. slope, set an iron post, 3 ft. long, 2 ins. in diam., 27 ins. in the ground, for cor. of secs. 13, 18, 19 and 24, with brass cap mkd:

T16S
R22E | R23E
S13 | S18
S24 | S19
1922

and raise a mound of stone, 2 ft. base, 1½ ft. high, W. of cor.

Land; gently rolling mountain top.

East Boundary of T. 16 S., R. 22 E.

Chains.

Soil; dark red sandy loam, varying in depth from a few ins. to 3 ft., lying on a yellow or a light clay subsoil. Black loam several ft. deep on greater portion of N. ½ mile.

Timber; a few scattering cedar.

Undergrowth; dense sagebrush, service berry bushes, oak and buck brush.

Good grazing of grass and browse.

Drainage and exposure SE., S. 24.80 chs.; remainder of mile drains NW. with a NW. exposure.

Sandstone formation.

North bet. secs. 13 and 18.

Desc. gradually 10 ft. over NE. slope, through dense sagebrush, oak and buck brush, and scattering service berry bushes.

8.50 A spring which dries up about July 1, bears E. about 4.00 chs. dist.

9.20 Swale, course NW.; asc. gradually 20 ft.

36.20 Top of ascent, bears NW. and SE.; desc. gradually 10 ft.

40.00 On a gentle NE. slope, set an iron post, 3 ft. long, 1 in. in diam., 27 ins. in the ground, for ¼ sec. cor., with brass cap mkd:

¼
S 13 | S 18
1922

and raise a mound of stone, 2 ft. base, 1½ ft. high, W. of cor.

58.30 Trail, bears NW. and SE.

65.00 Swale, 35 ft. below ½ sec. cor., course NW.; asc. gradually 20 ft. to sec. cor.

75.00 Enter a medium growth of cedar timber, bears NW. and SE.

80.00 On a gentle SW. slope, set an iron post, 3 ft. long, 2 ins. in diam., 27 ins. in the ground, for cor. of secs. 7, 12, 13 and 18, with brass cap mkd:

East Boundary of T. 16 S., R. 22 E.

Chains.	
	T16S R22E | R23E S12 | S7 S13 | S18 1922
	from which,
	A cedar limb, 7 ins. diam., bears N.30°45'E., 59 lks. dist., marked T 16 S R 23 E S 7 B T.
	A red cedar, 12 ins. diam., bears S.18°45'E., 162 lks. dist., marked T 16 S R 23 E S 18 B T.
	A cedar, 7 ins. diam., bears S.13°W., 65 lks. dist., marked T 16 S R 22 E S 13 B T.
	A cedar limb, 7 ins. diam., bears N.6°30'W., 85 lks. dist., marked T 16 S R 22 E S 12 B T.
	Land; gently rolling NW. slope, draining NW.
	Soil; dark red sandy loam, about 1 ft. deep, lying on a light colored clay subsoil. Dark loam several ft. deep in the bottoms of swales.
	Timber; cedar.
	Undergrowth; sagebrush, service berry bushes, oak and buck brush.
	Light colored sandstone formation. Good grazing land.
	North bet. secs. 7 and 12.
	Asc. gradually 5 ft. over gently rolling land, through scattering cedar, balsam and pinon pine timber, and dense sagebrush, oak and buck brush, and scattering service berry bushes.
1.00	Top of ascent, bears NW. and SE.; desc. gradually 15 ft.
19.00	Swale, course N.30°W.; asc. gradually 15 ft. to
40.00	On top of low spur, projecting NW., set an iron post, 3 ft. long, 1 in. in diam., 27 ins. in the ground, for ¼ sec. cor., with brass cap mkd.:
	¼ S 12 | S 7 1922
	from which,
	A pinon pine, 6 ins. diam., bears N.60°45'E., 70 lks. dist., marked ¼ S 7 B T.

East Boundary of T. 16 S., R. 22 E.

Chains.

A pinon pine, 8 ins. diam., bears N.82°30'W., 17 lks. dist., marked ¼ S 12 B T.

From this ¼ sec. cor., desc. gradually 65 ft. to sec. cor., along the W. side of Willow Spring Canyon.

80.00 On an E. slope, set an iron post, 3 ft. long, 2 ins. in diam., 27 ins. in the ground, for cor. of secs. 1, 6, 7 and 12, with brass cap mkd:

T16S
R22E | R23E
S1 | S6
S12 | S7
1922

from which,

A cedar, 8 ins. diam., bears N.23°45'E., 50 lks. dist., marked T 16 S R 23 E S 6 B T.

A pinon pine, 22 ins. diam., bears S.72°30'E., 63 lks. dist., marked T 16 S R 23 E S 7 B T.

A red cedar, 6 ins. diam., bears S.24°W., 12 lks. dist., marked T 16 S R 22 E S 12 B T.

A pinon pine, 18 ins. diam., bears N.81°15'W., 51 lks. dist., marked T 16 S R 22 E S 1 B T.

Land; rolling, S. ½ mile; gentle E. slope of Willow Spring Canyon, N. ½ mile.

Soil; dark red sandy loam, about 6 ins. to 3 ft. deep, lying on a yellow or a light clay subsoil; black loam several ft. deep in the bottoms of swales.

Timber; cedar, pinon pine and balsam.

Undergrowth; sagebrush, service berry bushes, oak and buck brush.

General drainage NW. Good grazing of grass and browse.

Sandstone formation.

North bet. secs. 1 and 6.

Desc. 240 ft. along E. slope, through a medium growth of cedar, balsam, pinon pine and scattering yellow pine timber, and dense sagebrush, service berry bushes, oak and buck brush.

29.00 Leave timber; bears NW. and SE., at the base of descent,

East Boundary of T. 16 S., R. 22 E.

Chains.	
	bearing NW. and SE.; over nearly level bottom of Meadow Creek Canyon.
29.20	Creek of clear water, 6 lks. wide, 3 ins. deep, in wash, 20 lks. wide, 6 ft. deep, course NW.
30.90	Road from Meadow Creek Ranch to Cisco, Utah, bears N.70°W. and S.70°E.
32.90	Leave bottom of canyon, bears NW. and SE.; begin abrupt ascent of 240 ft. to ¼ sec. cor., over rough SE. slope, through scattering timber, bearing NW. and SE.
40.00	Set an iron post, 3 ft. long, 1 in. in diam., 18 ins. in the ground to solid rock and in a mound of stone, for ¼ sec. cor., with brass cap mkd:

¼

S 1 | S 6

1922

from which,

A balsam, 12 ins. diam., bears S.86°15'E., 36 lks. dist., marked ¼ S 6 B T.

A pinon pine, 10 ins. diam., bears N.27°30'W., 45 lks. dist., marked ¼ S 1 B T.

44.50	Enter a medium growth of timber, bears NW. and SE.
44.80	Spur, 115 ft. above ¼ sec. cor., projects SW.; desc. 45 ft.
61.80	Leave medium growth of timber and enter scattering, bears NE. and SW.
63.70	Enter a medium growth of timber, bears NE. and SW.
64.80	Dry wash, 8 lks. wide, 3 ft. deep, in the bottom of draw, course S.60°W.; asc. gradually 55 ft. to Tp. cor.
76.60	Leave a medium growth of timber and enter scattering, bears NE. and SW.
80.00	On nearly level land, set an iron post, 3 ft. long, 3 ins. in diam., 27 ins. in the ground, for cor. of Tps. 15½ and 16 S., Rs. 22 and 23 E., with brass cap mkd:

T15½S

R22E | R23E

S36 | S31

S1 | S6

T16S

1922

North Boundary of T. 16 S., R. 22 E.

Chains. from which,

A pinon pine limb, 8 ins. diam., bears N.24°E., 652 lks. dist., marked T 15½ S R 23 E S 31 B T.

A red cedar, 6 ins. diam., bears S.9°30'E., 361 lks. dist., marked T 16 S R 23 E S 6 B T.

A red cedar, 4 ins. diam., bears S.7°15'W., 449 lks. dist., marked T 16 S R 22 E S 1 B T.

A pinon pine, 6 ins. diam., bears N.30°15'W., 610 lks. dist., marked T 15½ S R 22 E S 36 B T.

Land; abrupt sides of Willow Spring and Meadow Creek Canyons, with outcroppings and broken ledges of shale and light colored sandstone formation, S. 44.80 chs.; rolling mountain top, N. 35.20 chs.

Soil; dark sandy loam, rocky on surface, about 6 to 18 ins. deep, lying on a light clay or on bedrock; dark sandy loam several ft. deep in the bottoms of canyons.

Timber; cedar, balsam, pinon and yellow pine.

Undergrowth; sagebrush, oak and buck brush, and service berry bushes.

General drainage NW. Good grazing of grass and browse.

North Boundary of T. 16 S., R. 22 E.

From the cor. of Tps. 15½ and 16 S., Rs. 22 and 23 E., West on a random line, along the N. bdy. of Tp. 16 S., R. 22 E., setting temp. ¼ sec. and sec. cors. at intervals of 40.00 chs.; and at 476.75 chs., intersect the W. bdy. of T. 16 S., R. 22 E., 12 lks. S. of the cor. of Tps. 15½ and 16 S., Rs. 21 and 22 E., which is an iron post, 3 ins. in diam., extending 9 ins. above ground, firmly set, correctly marked and witnessed on the S. by a mound of stone. The falling answers to a correction of 0°01', or 2 lks. N. per mile, counting from the NE. cor. of the Tp.; therefore

S.89°59'E. on true line bet. secs. 6 and 31.

Over level bottom of Kelly Canyon, through dense sagebrush and grass.

North Boundary of T. 16 S., R. 22 E.

Chains.	
4.00	Leave bottom of canyon and sagebrush, bear N.10°W. and S.10°E.; begin abrupt ascent of 580 ft. on W. slope, over broken and perpendicular ledges and outcroppings, bearing N. and S., and through scattering timber.
14.10	Top of perpendicular ledge, 110 ft. high, bears N. and S.; leave ledges and outcroppings, bear N. and S., at the top of abrupt ascent, bearing N. and S.; over nearly level top of spur, projecting N., through dense sagebrush, scattering oak and buck brush.
25.40	Head of ravine, course N.; continue over level top to
36.75	Set an iron post, 3 ft. long, 1 in. in diam., 16 ins. in the ground to solid rock and in a mound of stone, for ¼ sec. cor., with brass cap mkd:
	¼ S 31 / S 6 1922
	from which,
	A cedar, 10 ins. diam., bears N.7°E., 81 lks. dist., marked ¼ S 31 B T.
	A cedar limb, 4 ins. diam., bears S.53°30'E., 60 lks. dist., marked ¼ S 6 B T.
42.00	Enter heavy timber, bears N. and S.; leave top of spur, and begin abrupt descent of 300 ft. over rough E. slope.
50.80	Ravine, course N.; asc. abruptly 255 ft. over outcroppings.
59.00	Leave outcroppings, bear N. and S., at the top of abrupt ascent, bearing N. and S.; over nearly level top of spur, projecting N.
64.80	Leave top of spur; begin abrupt descent of 210 ft.
70.60	Ravine, course N.15°E.; asc. 60 ft.
72.60	Trail, bears N. and S.
73.10	Spur, projects N. approximately 10.00 chs. dist.; desc. 110 ft. to
76.75	Set an iron post, 3 ft. long, 2 ins. in diam., 22 ins. in the ground to solid rock and in a mound of stone, for cor. of secs. 5, 6, 31 and 32, with brass cap mkd:

North Boundary of T. 16 S., R. 22 E.

Chains.	
	T15½S | R22E S31 | S32 S6 | S5 T16S 1922
	from which,
	A red cedar, 8 ins. diam., bears N.6°15'E., 15 lks. dist., marked T 15½ S R 22 E S 32 B T.
	A balsam, 7 ins. diam., bears S.26°45'E., 84 lks. dist., marked T 16 S R 22 E S 5 B T.
	A balsam, 6 ins. diam., bears S.24°30'W., 51 lks. dist., marked T 16 S R 22 E S 6 B T.
	A balsam, 5 ins. diam., bears N.22°30'W., 29 lks. dist., marked T 15½ S R 22 E S 31 B T.
	Land; abrupt and rough canyons and ravines, draining N.
	Soil; red sandy loam, 8 ins. to 3 ft. deep, lying on a rocky white clay or on a hard chalky formation, on rolling land and level tops; dark sandy loam, about 1 to 3 ft. deep, lying on bedrock, on sides of ravines; sandy loam several ft. deep in the bottom of Kelly Canyon.
	Timber; cedar, balsam, pinon and yellow pine.
	Undergrowth; sagebrush, oak and buck brush.
	Formation; shale and sandstone.
	Fair growth of grass.
	S.89°59'E. bet. secs. 5 and 32.
	Desc. 30 ft. over E. slope, through heavy cedar, balsam, pinon and yellow pine timber, and scattering oak and buck brush.
0.70	Ravine, course N.; asc. abruptly 295 ft.
11.10	Top of abrupt ascent, bears N. and S.; over level top of spur, projecting N.
17.90	Top of abrupt descent, bears N. and S.; desc. 385 ft.
28.80	Ravine, course N.; asc. abruptly 295 ft.
36.60	Spur, projects N. approximately 20.00 chs. dist.; desc. 100 ft. to
40.00	On an E. slope, set an iron post, 3 ft. long, 1 in. in

Chains.

diam., 27 ins. in the ground, for ¼ sec. cor., with brass cap mkd:

$$\frac{\frac{1}{4}\ \text{S 32}}{\text{S 5}}$$
1922

from which,

A cedar, 8 ins. diam., bears N.1°30'E., 36 lks. dist., marked ¼ S 32 B T.

A red cedar, 7 ins. diam., bears S.11°W., 55 lks. dist., marked ¼ S 5 B T.

41.90 Ravine, 25 ft. below ¼ sec. cor., course N.; asc. abruptly 240 ft.

50.00 Top of abrupt ascent, bears N. and S.; over nearly level top of spur, projecting NW.

51.00 Leave top of spur, bearing N.60°W. and S.60°E.; desc. 80 ft. across the head of draw, draining N.

61.90 Spur, projects NE. approximately 12.00 chs. dist.; desc. abruptly 375 ft.

70.20 Ravine, course N.15°E.; asc. 105 ft.

74.00 Spur, projects N.10°W. approximately 3.00 chs. dist.; desc. 115 ft. to sec. cor.

78.70 Leave timber, oak and buck brush, bear NW. and SE., at the base of descent, bearing NW. and SE.; over level bottom of Meadow Creek Canyon, through dense sagebrush.

80.00 Set an iron post, 3 ft. long, 2 ins. in diam., 27 ins. in the ground, for cor. of secs. 4, 5, 32 and 33, with brass cap mkd:

T15½S	R22E
S32	S33
S5	S4

T16S
1922

from which,

A pinon pine, 5 ins. diam., bears S.10°30'E., 203 lks. dist., marked T 16 S R 22 E S 4 B T.

A balsam, 5 ins. diam., bears S.18°15'W., 111 lks. dist., marked T 16 S R 22 E S 5 B T.

A balsam, 6 ins. diam., bears N.71°30'W., 388 lks. dist., marked T 15½ S R 22 E S 32 B T.

There are no trees available in sec. 33; therefore I raise

North Boundary of T. 16 S., R. 22 E.

Chains.	
	a mound of stone, 2 ft. base, 1½ ft. high, W. of cor.
	Land, abrupt and rough sides of ravines, draining N. to Meadow Creek Canyon; shale and sandstone formation in the form of broken ledges and outcroppings.
	Soil, dark sandy loam, about 6 to 24 ins. deep, lying on a yellow clay or on bedrock; dark red sandy loam several ft. deep in the bottom of Meadow Creek Canyon.
	Timber, cedar, balsam, pinon and yellow pine.
	Undergrowth, sagebrush, oak and buck brush.
	Fair growth of grass and browse.
	S.89°59'E. bet. secs. 4 and 33.
	Over level bottom of Meadow Creek Canyon, through dense sagebrush.
0.60	Trail, bears N.60°W. and S.60°E.
5.30	Dry wash, 100 lks. wide, 10 ft. deep, course N.60°W.
6.00	Road bears NW. to the Meadow Creek Ranch and SE. to Cisco, Utah.
6.20	Leave bottom of canyon and sagebrush, bear N.60°W. and S.60°E.; begin abrupt ascent of 175 ft. over rough SW. slope, through scattering cedar, balsam, pinon and yellow pine timber, and oak and buck brush, bearing NW. and SE.
16.50	Rugged spur, projects S. approximately 4.00 chs. dist.; desc. 175 ft.
26.00	Ravine, course SW.; asc. abruptly 80 ft.
28.00	Rugged spur, projects SW. approximately 5.00 chs. dist.; desc. 50 ft.
33.00	Draw, course S.20°W.; asc. abruptly 300 ft.
38.00	Spur, projects S. approximately 5.00 chs. dist.; desc. abruptly 50 ft. to
39.70	On a rugged SE. slope, set an iron post, 3 ft. long, 1 in. in diam., 3 ins. in the ground to solid rock and in a mound of stone, for witness ¼ sec. cor., with brass cap mkd:

$$\frac{1}{4}\ \frac{S\ 33}{S\ 4}\ WC$$

1922

North Boundary of T. 16 S., R. 22 E.

Chains.

from which,

A balsam, 8 ins. diam., bears N.82°W., 34 lks. dist., marked W C ¼ S 33 B T.

A balsam, 10 ins. diam., bears S.71°W., 58 lks. dist., marked W C ¼ S 4 B T.

40.00 True point for ¼ sec. cor. falls on a broken sloping ledge making it impracticable to set the post or make a cross (X).

From the true point for ¼ sec. cor., the line runs along a rugged general S. slope 250 ft. to

65.00 Gulch, course SW.; asc. abruptly 440 ft.

71.30 Spur, projects S.10°W. approximately 10.00 chs. dist.; desc. abruptly 290 ft. over outcroppings and broken ledges to sec. cor.

77.90 Perpendicular ledge, 50 ft. high, bears NE. and SW.

80.00 On an abrupt SE. slope, set an iron post, 3 ft. long, 2 ins. in diam., 10 ins. in the ground to solid rock and in a mound of stone, for cor. of secs. 3, 4, 33 and 34, with brass cap mkd:

T15½S	R22E
S33	S34
S4	S3

T16S
1922

from which,

A balsam, 14 ins. diam., bears N.34°15'E., 29 lks. dist., marked T 15½ S R 22 E S 34 B T.

A balsam, 18 ins. diam., bears S.57°30'E., 29 lks. dist., marked T 16 S R 22 E S 3 B T.

A balsam, 14 ins. diam., bears S.0°45'W., 61 lks. dist., marked T 16 S R 22 E S 4 B T.

A balsam, 5 ins. diam., bears N.63°15'W., 34 lks. dist., marked T 15½ S R 22 E S 33 B T.

Land; level bottom of Meadow Creek Canyon, W. 6.20 chs.; rugged N. side of Meadow Creek Canyon, E. 73.80 chs.

Soil; dark sandy loam, several ft. deep, in bottom of canyon; shallow red sand on rough portions.

Timber; cedar, balsam, pinon and yellow pine.

North Boundary of T. 16 S., R. 22 E.

Chains.	
	Undergrowth, sagebrush, oak and buck brush. General drainage S. Shale and sandstone formation. Scattering growth of grass.
	S.89°59'E. bet. secs. 3 and 34.
	Desc. 15 ft. over rough SE. slope, through heavy cedar, balsam, pinon and yellow pine, and scattering sagebrush, oak and buck brush.
4.70	Ravine, course S.60°W.; asc. abruptly 270 ft.
22.40	Top of abrupt ascent, bears NE. and SW.; asc. gradually 10 ft.
31.60	Spur, projects SW.; desc. 20 ft.
37.10	Head of draw, course S.; asc. 15 ft.
39.50	Spur, projects S. approximately 30.00 chs. dist.; desc. gradually 5 ft. to
40.00	Set an iron post, 3 ft. long, 1 in. in diam., 8 ins. in the ground to solid rock and in a mound of stone, for ¼ sec. cor., with brass cap mkd:
	¼ S 34 / S 3 1922
	from which,
	A cedar, 7 ins. diam., bears N.4°15'W., 93 lks. dist., marked ¼ S 34 B T.
	A pinon pine, 10 ins. diam., bears S.64°45'E., 31 lks. dist., marked ¼ S 3 B T.
46.70	Ravine, 85 ft. below ¼ sec. cor., course S.; asc. 90 ft.
57.10	Spur, projects S.30°W. approximately 30.00 chs. dist.; desc. 305 ft.
72.50	Ravine, course SW.; asc. 275 ft. to sec. cor.
73.20	Trail, bears NE. and SW.
80.00	On an abrupt NW. slope, set an iron post, 3 ft. long, 2 ins. in diam., 16 ins. in the ground to solid rock and in a mound of stone, for cor. of secs. 2, 3, 34 and 35, with brass cap mkd:

North Boundary of T. 16 S., R. 22 E.

Chains.	
	T15½S | R22E S34 | S35 S3 | S2 T16S 1922
	from which,
	A balsam, 10 ins. diam., bears N.18°30'E., 98 lks. dist., marked T 15½ S R 22 E S 35 B T.
	A balsam, 30 ins. diam., bears S.51°E., 17 lks. dist., marked T 16 S R 22 E S 2 B T.
	A red cedar, 8 ins. diam., bears S.78°15'W., 16 lks. dist., marked T 16 S R 22 E S 3 B T.
	A balsam, 12 ins. diam., bears N.39°45'W., 56 lks. dist., marked T 15½ S R 22 E S 34 B T.
	Land; abrupt ravines with outcroppings and broken ledges of shale and sandstone formation.
	Soil; dark sandy loam, about 6 ins. to 2 ft. deep, lying on a light or yellow clay subsoil or on bedrock.
	Timber; cedar, balsam, pinon and yellow pine.
	Undergrowth; sagebrush, oak and buck brush.
	General drainage SW. to Meadow Creek Canyon.
	Fair growth of grass.
	S.89°59'E. bet. secs. 2 and 35.
	Asc. 150 ft. over NW. slope, through heavy cedar, balsam, pinon and yellow pine timber, and scattering oak and buck brush.
4.60	Top of abrupt ascent, bears N.30°E. and S.30°W.; over nearly level top of spur, projecting SW. approximately 40.00 chs. dist.
9.10	Leave top of spur, bears NE. and SW.; begin gradual descent of 45 ft.
14.00	Draw, course S.15°E.; asc. 40 ft.
16.70	Perpendicular ledge, 40 ft. high, bears NW. and SW., on top of spur, projecting S.30°E. approximately 10.00 chs. dist.; desc. abruptly 360 ft.
25.00	Perpendicular ledge, 20 ft. high, bears NW. and SE.

North Boundary of T. 16 S., R. 22 E.

Chains.	
27.60	Ravine, course S.10°W.; asc. 395 ft.
37.50	Spur, projects S.20°W. approximately 15.00 chs. dist.; desc. 80 ft. to
40.00	On an abrupt and rough SE. slope, set an iron post, 3 ft. long, 1 in. in diam., 18 ins. in the ground to solid rock and in a mound of stone, for ¼ sec. cor., with brass cap mkd: ¼ S 35 / S 2 1922 from which, A balsam, 16 ins. diam., bears N.38°E., 44 lks. dist., marked ¼ S 35 B T. A pinon pine, 12 ins. diam., bears S.14°E., 24 lks. dist., marked ¼ S 2 B T.
44.60	Ravine, 150 ft. below ¼ sec. cor., course S.15°W.; asc. abruptly 245 ft. over rough NW. slope.
52.60	Top of abrupt ascent, bears N.15°E. and S.15°W.
62.00	Spur, 10 ft. above top of abrupt ascent, projects S.30°W. desc. gradually 10 ft.
65.40	Head of ravine, course S.10°W.; asc. gradually 15 ft. to sec. cor.
66.00	Leave heavy timber and enter scattering, bears NE. and SW.
66.80	Enter dense sagebrush, bears NE. and SW.
80.00	On nearly level land, set an iron post, 3 ft. long, 2 ins. in diam., 8 ins. in the ground to solid rock and in a mound of stone, for cor. of secs. 1, 2, 35 and 36, with brass cap mkd: T15½S R22E / S35 S36 / S2 S1 / T16S 1922 from which, A pinon pine, 10 ins. diam., bears N.31°45'E., 17 lks. dist., marked T 15½ S R 22 E S 36 B T. A balsam, 10 ins. diam., bears S.72°15'E., 91 lks. dist., marked T 16 S R 22 E S 1 B T.

North Boundary of T. 16 S., R. 22 E.

Chains.	
	A balsam, 5 ins. diam., bears S.10°15'W., 87 lks. dist., marked T 16 S R 22 E S 2 B T.
	A pinon pine, 6 ins. diam., bears N.70°30'W., 80 lks. dist., marked T 15½ S R 22 E S 35 B T.
	Land; abrupt ravines with outcroppings and broken ledges of shale and sandstone formation, W. 66.00 chs.; nearly level land, E. 14.00 chs. General drainage SW. to Meadow Creek Canyon.
	Soil; dark sandy loam, about 6 ins. to 3 ft. deep, lying on a light or yellow clay subsoil, or on bedrock.
	Timber; cedar, balsam, pinon and yellow pine.
	Undergrowth; sagebrush, oak and buck brush.
	Fair growth of grass.
	S.89°59'E. bet. secs. 1 and 36.
	Over level land, through scattering cedar, balsam, pinon and yellow pine timber, and scattering sagebrush, oak and buck brush.
1.00	Enter heavy timber, bears NE. and SW.; leave level land; begin gradual descent of 60 ft. over SE. slope.
6.80	Draw, course S.10°W.; asc. gradually 45 ft. over outcroppings and broken ledges.
20.70	Spur, projects SW.; desc. gradually 45 ft.
28.10	Head of ravine, course S.30°W.; asc. 45 ft. to ¼ sec. cor.
31.00	Leave heavy timber and enter scattering, bears NW. and SE.
31.50	Enter dense sagebrush, bears NW. and SE.
40.00	On a low spur, projecting S.30°W., set an iron post, 3 ft. long, 1 in. in diam., 27 ins. in the ground, for ¼ sec. cor., with brass cap mkd:

$$\frac{1}{4}\frac{S\ 36}{S\ 1}$$
1922

from which,

A cedar, 24 ins. diam., bears N.74°15'W., 375 lks. dist., marked ¼ S 36 B T.

Subdivison of T. 16 S., R. 22 E.

Chains.	
	A cedar, 24 ins. diam., bears S.40°30'W., 327 lks. dist., marked ¼ S 1 B T.
51.00	Head of ravine, 35 ft. below ¼ sec. cor., course S.20°W. asc. gradually 35 ft. to Tp. cor.
57.40	Trail, bears N.70°W. and S.70°E.
80.00	The cor. of Tps. 15½ and 16 S., Rs. 22 and 23 E.
	Land; mountainous, with outcroppings of shale and light colored sandstone, W. 51.00 chs.; gently rolling mountain top, E. 29.00 chs.; general drainage SW. to Meadow Creek Canyon.
	Soil; dark red sandy loam, varying in depth from a few ins. to 3 ft., lying on a light or yellow clay subsoil, or on bedrock.
	Timber; cedar, balsam, pinon and yellow pine.
	Undergrowth; sagebrush, oak and buck brush.
	Fair growth of grass.

Subdivision of T. 16 S., R. 22 E.

	From the cor. of secs. 1, 2, 35 and 36, on the S. bdy. of the Tp., hereinbefore described,
	N.0°01'W. bet. secs. 35 and 36.
	Asc. 225 ft. along an abrupt and rough SE. slope, through scattering cedar, balsam and pinon pine timber, and dense sagebrush, service berry bushes, oak and buck brush.
19.20	Spur, projects E. approximately 35.00 chs. dist.; desc. 405 ft. to
40.00	On an abrupt and rough NE. slope, set an iron post, 3 ft. long, 1 in. in diam., 27 ins. in the ground, for ¼ sec. cor., with brass cap mkd:

¼

S 35 | S 36

1922

from which,

A red cedar, 12 ins. diam., bears S.8°E., 35 lks. dist., marked ¼ S 36 B T.

Subdivision of T. 16 S., R. 22 E.

Chains.	
	A balsam, 16 ins. diam., bears S.56°15'W., 57 lks. dist., marked ¼ S 35 B T.
50.70	Stream of clear water, 5 lks. wide, 3 ins. deep, in the bottom of ravine, 40 ft. below ¼ sec. cor., course SE.; asc. abruptly 290 ft. over rough SW. slope.
63.00	Top of ascent, bears NE. and SE.; desc. gradually 30 ft.
76.40	Ravine, course S.20°W.; asc. gradually 25 ft. to
80.00	On a SE. slope, set an iron post, 3 ft. long, 2 ins. in diam., 8 ins. in the ground to solid rock and in a mound of stone, for cor. of secs. 25, 26, 35 and 36, with brass cap mkd:

T16S	R22E
S26	S25
S35	S36

1922

and deposit a stone, marked with a cross (X), in the hole beside the post.

Land; steep sides of ravines with outcroppings of shale and light colored sandstone formation, S. 63.00 chs.; gentle slopes, N. 17.00 chs.; general drainage SE.

Soil; dark sandy loam, about 6 to 16 ins. deep, lying on a rocky brown or gray clay subsoil, or on bedrock.

Timber; scattering, and patches of cedar, balsam and pinon pine.

Undergrowth; sagebrush, service berry bushes, rosebushes, oak and buck brush.

Excellent grazing of grass and browse.

East on a random line bet. secs. 25 and 36.

40.00	Set temp. ¼ sec. cor.
80.12	Intersect the E. bdy. of the Tp., at the cor. of secs. 25, 30, 31 and 36, hereinbefore described.

Thence,

West on a true line bet. secs. 25 and 36.

Asc. abruptly 25 ft. over E. slope, through dense sagebrush, service berry bushes, oak and buck brush.

1.30	Top of ascent, bears N. and S.; over nearly level top of spur, projecting S. approximately 60.00 chs. dist.

Subdivision of T. 16 S., R. 22 E.

Chains.	
13.60	Leave top of spur, bears N. and S.; begin abrupt descent of 405 ft. over rough NW. slope, through a medium growth of timber, bearing N. and S.
30.10	Draw, course S.20°W.; asc. 50 ft.
33.30	Spur, projects S.20°W. approximately 30.00 chs. dist.; desc. 315 ft. to
40.06	On an abrupt and rough NW. slope, set an iron post, 3 ft. long, 1 in. in diam., 27 ins. in the ground, for ¼ sec. cor., with brass cap mkd:

$$\frac{\frac{1}{4}\ \text{S 25}}{\text{S 36}}$$
1922

from which,

A pinon pine, 16 ins. diam., bears N.17°15'W., 22 lks. dist., marked ¼ S 25 B T.

A cedar, 10 ins. diam., bears south, 5 lks. dist., marked ¼ S 36 B T.

41.80	Stream of clear water, 5 lks. wide, 3 ins. deep, in the bottom of ravine, 90 ft. below ¼ sec. cor., course S.20°W.; asc. abruptly 530 ft.
56.50	Spur, projects SE. approximately 12.00 chs. dist.; desc. 155 ft.
60.70	Stream of clear water, 2 lks. wide, 2 ins. deep, in the bottom of ravine, course SE.; asc. abruptly 180 ft.
66.00	Top of abrupt ascent, bears N. and S.; leave timber, bears N. and S.; asc. gradually 15 ft.
72.30	Spur, projects S. approximately 20.00 chs. dist., thence southeasterly; service berry bushes, oak and buck brush become more scattering; desc. 35 ft. to
80.12	The cor. of secs. 25, 26, 35 and 36.

Land; abrupt, rough and mountainous, draining generally to the SE.; outcroppings and broken ledges of shale and light colored sandstone formation.

Soil; dark sandy loam, about 4 to 16 ins. deep, lying on a rocky brown or gray clay subsoil, or on bedrock.

Timber; cedar, balsam and pinon pine.

Subdivision of T. 16 S., R. 22 E.

Chains.	
	Undergrowth, sagebrush, service berry bushes, oak and buck brush.
	Good grazing of grass and browse on tops of spurs and on the sides of ravines where rock is not exposed.
	N.0°01'W. bet. secs. 25 and 26.
	Asc. 55 ft. over SE. slope, through dense sagebrush, and scattering oak and buck brush.
12.10	Main travelled trail from Willow Creek Canyons to PR Spring, bears N.30°E. and S.30°W., on top of the Main Ridge or Divide bet. the forks of Westwater and Meadow Creek Canyons, bearing northeasterly and southwesterly; desc. gradually 90 ft.
33.50	Draw from SE., course W.; asc. gradually 20 ft. to
40.00	On a S. slope, set an iron post, 3 ft. long, 1 in. in diam., 18 ins. in the ground to solid rock and in a mound of stone, for ¼ sec. cor., with brass cap mkd:

¼

S 26 | S 25

1922

and deposit a stone marked with a cross (X), in the hole beside the post.

46.20	Top of abrupt ascent, 50 ft. above ¼ sec. cor., bears E. and W.; asc. gradually 25 ft. over gently rolling land.
66.00	Spur, projects northwesterly; trail on top, Desc. 55 ft. to
80.00	On a gradual NE. slope, set an iron post, 3 ft. long, 2 ins. in diam., 27 ins. in the ground, for cor. of secs. 23, 24, 25 and 26, with brass cap mkd:

T16S | R22E

S23 | S24

S26 | S25

1922

and raise a mound of stone, 2 ft. base, 1½ ft. high, W. of cor.

Land; gently rolling mountain top or divide; drainage generally to the SE., S. 12.10 chs.; N. 67.90 chs. drains generally to the NW.; sandstone formation.

Chains.	
	Soil; dark red sandy loam, about 2 to 3 ft. deep in the bottom of draws and on tops of spurs and ridges; shallow rocky red sand in places on the slopes.
	Undergrowth; dense sagebrush, and patches of oak and buck brush.
	No timber. Good grazing of grass and browse.
	East on a random line bet. secs. 24 and 25.
40.00	Set temp. ¼ sec. cor.
79.82	Intersect the E. bdy. of the Tp., 33 lks. N. of the cor. of secs. 19, 24, 25 and 30, hereinbefore described.
	Thence,
	N.89°46'W. on a true line bet. secs. 24 and 25.
	Desc. 20 ft. over SW. slope, through dense sagebrush, oak and buck brush, and service berry bushes.
2.00	Ravine, course SE.; asc. 50 ft.
17.80	Main travelled trail from Willow Creek Canyons to PR Spring, bears NE. and SW.
26.80	Main Ridge or Divide bet. the forks of Meadow Creek and Westwater Canyons, bears northeasterly and southwesterly; desc. 75 ft. to
39.91	On a W. slope, set an iron post, 3 ft. long, 1 in. in diam., 16 ins. in the ground to solid rock and in a mound of stone, for ¼ sec. cor., with brass cap mkd:
	¼ S 24 / S 25 1922
	and deposit a stone marked with a cross (X), in the hole beside the post.
47.80	Fork of Cedar Camp Canyon, 50 ft. below ¼ sec. cor., course N.20°W.; asc. 35 ft.
58.40	Spur, projects N.20°W.; desc. 70 ft.
72.60	Fork of Cedar Camp Canyon, course N.20°W.; asc. 25 ft. to
79.82	The cor. of secs. 23, 24, 25 and 26.
	Land; mountainous, with gentle slopes and flat-topped spurs and ridges; drainage SE. to Westwater Canyon,

Chains.	
	E. 26.80 chs.; W. 53.00 chs. drains NW.; light colored sandstone formation.
	Soil, dark red sandy loam, about 2 to 3 ft. deep, lying on bedrock, in the bottoms of draws and canyons, and on the tops of spurs and ridges; shallow rocky red sand in places on the slopes.
	Undergrowth, dense sagebrush and patches of oak, buck brush and service berry bushes.
	Good grazing of grass and browse.
	No timber.
	N.0°01'W. bet. secs. 23 and 24.
	Desc. 75 ft. over NE. slope, through dense sagebrush and buck brush, and scattering oak brush.
15.90	Fork of Cedar Camp Canyon, course NW.; asc. 40 ft.
23.60	Trail, bears NW. and SE.
28.80	Spur, projects NW. approximately 10.00 chs. dist.; desc. 150 ft.
35.90	Trail, bears NW. and SE.
37.10	Fork of Cedar Camp Canyon, course NW.; patches of aspen timber and undergrowth along bottom of canyon; asc. 25 ft. to ¼ sec. cor., over outcroppings.
38.00	Enter scattering cedar and pinon pine timber, bears NW. and SE.
40.00	Set an iron post, 3 ft. long, 1 in. in diam., 27 ins. in the ground, for ¼ sec. cor., with brass cap mkd:

¼

S 23 | S 24

1922

from which,

A cedar, 7 ins. diam., bears N.51°E., 51 lks. dist., marked ¼ S 24 B T.

A cedar, 10 ins. diam., bears N.9°45'W., 95 lks. dist., marked ¼ S 23 B. T.

43.80	Leave oak and buck brush, and enter a medium growth of cedar and pinon pine timber, bear NW. and SE.

Subdivision of T. 16 S., R. 22 E.

Chains.

44.00 Leave outcroppings at the top of ascent, 115 ft. above ¼ sec. cor., bearing NW. and SE.; over gently rolling land, through a medium growth of sagebrush.

61.10 Leave medium growth of timber and enter scattering, bears NW. and SE.

61.50 Leave medium growth of sagebrush and enter dense, bears NW. and SE.

67.20 Trail, bears NW. and SE.

80.00 On gently rolling land, set an iron post, 3 ft. long, 2 ins. in diam., 27 ins. in the ground, for cor. of secs. 13, 14, 23 and 24, with brass cap mkd:

T16S	R22E
S14	S13
S23	S24

1922

from which,

A pinon pine, 16 ins. diam., bears N.54°45'E., 676 lks. dist., marked T 16 S R 22 E S 13 B T.

A cedar, 18 ins. diam., bears S.25°30'E., 151 lks. dist., marked T 16 S R 22 E S 24 B T.

A cedar, 18 ins. diam., bears S.73°30'W., 451 lks. dist., marked T 16 S R 22 E S 23 B T.

A red cedar, 6 ins. diam., bears N.81°W., 284 lks. dist., marked T 16 S R 22 E S 14 B T.

Land, rolling mountainous, S. 44.00 chs.; gently rolling, N. 36.00 chs.; general drainage NW.; light sandstone formation.

Soil, dark red sandy loam, about 8 ins. to 3 ft. deep, lying on a rocky light clay or chalky formation, or on bedrock.

Timber, cedar, pinon pine and aspen.

Undergrowth, sagebrush, oak and buck brush, and aspen.

Good growth of grass and browse.

S.89°46'E. on a random line bet. secs. 13 and 24.

40.00 Set temp. ¼ sec. cor.

79.90 Intersect the E. bdy. of the Tp., 2 lks. S. of the cor. of secs. 13, 18, 19 and 24, hereinbefore described.

Chains.	
	Thence,
	N.89°47'W. on a true line bet. secs. 13 and 24.
	Desc. 60 ft. over gentle W. slope, through dense sage-brush, and scattering oak and buck brush.
7.90	Trail, bears N.20°W. and S.20°E.
21.80	Enter dense oak and buck brush, bear N. and S., at the top of abrupt descent, bearing N.20°W. and S.20°E.
30.90	Snowshoe Canyon, 225 ft. below top of abrupt descent, course N.20°W.; asc. abruptly 170 ft.
31.10	Trail, bears N.20°W. and S.20°E.
38.10	Top of abrupt ascent, bears N.20°W. and S.20°E.; asc. gradually 15 ft. to
39.95	On top of spur, projecting N., set an iron post, 3 ft. long, 1 in. in diam., 27 ins. in the ground, for ¼ sec. cor., with brass cap mkd:
	¼ S 13 / S 24 1922
	and raise a mound of stone, 2 ft. base, 1½ ft. high, N. of cor.
49.90	Trail, bears N.20°E. and S.20°W.
50.70	Draw, 50 ft. below ¼ sec. cor., course N.20°E.; asc. 40 ft.
53.80	Enter scattering growth of cedar timber, bears N. and S.
56.90	Leave oak and buck brush undergrowth, bears N. and S.
59.90	Top of ascent, bears N. and S.; desc. 40 ft. over gentle W. slope to
79.90	The cor. of secs. 13, 14, 23 and 24.
	Land; gently rolling mountain top, and abrupt sides of Snowshoe Canyon with boulders and outcroppings of light colored sandstone; general drainage NW.
	Soil; dark red sandy loam, about 6 ins. to 3 ft. deep, lying on a rocky light or yellow clay subsoil, or on bedrock; deeper dark loam in the bottom of canyon.
	Timber; cedar; patch of aspen in the bottom of Snowshoe Canyon.

Subdivision of T. 16 S., R. 22 E.

Chains.	
	Undergrowth; sagebrush, oak and buck brush. Good growth of grass and browse.
	N.0°01'W. bet. secs. 13 and 14. Over gently rolling land, through dense sagebrush and scattering cedar timber.
12.10	Top of ascent, 20 ft. above sec. cor., bears NW. and SE. desc. gradually 25 ft. to ¼ sec. cor.
13.00	Leave timber, bears NW. and SE.
40.00	On a gentle NE. slope, set an iron post, 3 ft. long, 1 in. in diam., 27 ins. in the ground, for ¼ sec. cor., with brass cap mkd: ¼ | S 14 | S 13 1922 from which, A cedar, 20 ins. diam., bears N.12°30'E., 1168 lks. dist., marked ¼ S 13 B T. A pinon pine limb, 12 ins. diam., bears S.84°15'W., 469 lks. dist., marked ¼ S 14 B T.
41.20	Swale, 5 ft. below ¼ sec. cor., course NW.; asc. gradually 20 ft.
60.00	Enter heavy timber, bears E. and W.
65.70	Leave heavy timber and enter scattering, bears NW. and SE., on top of ascent, bearing NW. and SE.; desc. gradually 15 ft. to
80.00	On gently rolling land, set an iron post, 3 ft. long, 2 ins. in diam., 27 ins. in the ground, for cor. of secs. 11, 12, 13 and 14, with brass cap mkd: T16S | R22E S11 | S12 S14 | S13 1922 from which, A pinon pine, 20 ins. diam., bears N.77°45'E., 69 lks. dist., marked T 16 S R 22 E S 12 B T. A pinon pine, 6 ins. diam., bears S.72°15'E., 79 lks. dist., marked T 16 S R 22 E S 13 B T.

Subdivision of T. 16 S., R. 22 E.

Chains.	
	A pinon pine, 18 ins. diam., bears S.75°15'W., 624 lks. dist., marked T 16 S R 22 E S 14 B T.
	A cedar, 5 ins. diam., bears N.31°30'W., 96 lks. dist., marked T 16 S R 22 E S 11 B T.
	Land; gently rolling with general drainage to the NW.; sandstone formation.
	Soil; dark red sandy loam, about 1 ft. deep, lying on a light sand or on a light clay subsoil; deeper and darker loam in swales.
	Timber; cedar and pinon pine.
	Undergrowth; sagebrush.
	Good growth of grass.
	S.89°47'E. on a random line bet. secs. 12 and 13.
40.00	Set temp. ¼ sec. cor.
79.96	Intersect the E. bdy. of the Tp., 7 lks. S. of the cor. of secs. 7, 12, 13 and 18, hereinbefore described.
	Thence,
	N.89°50'W. on a true line bet. secs. 12 and 13.
	Desc. 50 ft. over gradual SW. slope, through scattering cedar, balsam and pinon pine timber, and dense sagebrush, oak and buck brush.
16.70	Top of abrupt descent, bears NW. and SE.
20.10	Ravine, 95 ft. below top of abrupt descent, course N.60°W.; asc. abruptly 55 ft.
24.00	Top of abrupt ascent, bears N.80°W. and S.80°E.; desc. gradually 20 ft. to ¼ sec. cor., over gently rolling land.
39.98	Set an iron post, 3 ft. long, 1 in. in diam., 12 ins. in the ground to solid rock and in a mound of stone, for ¼ sec. cor., with brass cap mkd:
	¼ S 12 / S 13 1922
	from which,
	A pinon pine, 14 ins. diam., bears N.51°W., 123 lks. dist.; marked ¼ S 12 B T.

Subdivision of T. 16 S., R. 22 E.

Chains.	
	A pinon pine, 10 ins. diam., bears S.33°W., 99 lks. dist., marked ¼ S 13 B T.
53.70	Leave rolling land, 20 ft. below ¼ sec. cor., bears N.20°W. and S.20°E.; begin abrupt descent of 335 ft. over outcroppings and broken ledges, bearing N.20°W. and S.20°E.
65.20	Stream of clear water, 2 lks. wide, 2 ins. deep, in the bottom of Snowshoe Canyon, course N.30°W.; asc. abruptly 280 ft.
65.90	Enter a scattering growth of yellow pine timber, bears NW. and SE.
76.90	Leave broken ledges and outcroppings, bear N.20°W. and S.20°E., at the top of abrupt ascent, bearing N.20°W. and S.20°E.; over gently rolling land to
79.96	The cor. of secs. 11, 12, 13 and 14.
	Land; gently rolling tops of spurs; and abrupt and rough ravines and canyons with sandstone formation exposed.
	Soil; dark red sandy loam, about 6 ins. to 3 ft. deep, lying on a rocky light or yellow clay subsoil, or on bedrock.
	Timber; cedar, balsam, pinon and yellow pine.
	Undergrowth; sagebrush, oak and buck brush.
	Good grazing of grass and browse.
	General drainage NW.
	N.0°01'W. bet. secs. 11 and 12.
	Over gently rolling land, through scattering cedar, balsam, pinon and yellow pine timber, and dense sagebrush, service berry bushes, oak and buck brush.
3.70	Leave rolling land, bears N.20°W. and S.20°E.; begin abrupt descent of NE. slope, over outcroppings and broken ledges, bear N.20°W. and S.20°E.
4.00	Enter a medium growth of timber, bears N.20°W. and S.20°E.
30.10	Stream of clear water, 2 lks. wide, 2 ins. deep, in the bottom of Snowshoe Canyon, 335 ft. below top of abrupt descent, course N.20°W.; asc. abruptly 290 ft. to

Subdivision of T. 16 S., R. 22 E.

Chains.	
40.00	On a rough SW. slope, set an iron post, 3 ft. long, 1 in. in diam., 27 ins. in the ground, for ¼ sec. cor., with brass cap mkd:
	¼ S 11 | S 12 1922
	from which,
	A cedar, 7 ins. diam., bears S.55°E., 30 lks. dist., marked ¼ S 12 B T.
	A pinon pine, 12 ins. diam., bears N.40°W., 28 lks. dist., marked ¼ S 11 B T.
44.10	Spur, 55 ft. above ¼ sec. cor., projects N.30°W.; desc. 170 ft.
50.30	Ravine, course N.30°W.; asc. 105 ft.
58.70	Spur, projects W. approximately 7.00 chs. dist.; desc. 65 ft.
61.30	Ravine, course SW.; asc. 65 ft.
65.80	Leave outcroppings and ledges, bear E. and W., at the top of ascent, bearing W. and S.70°E.; over gently rolling land to sec. cor.
68.50	Leave medium growth of timber and enter scattering, bears E. and W.; oak and buck brush become scattering.
80.00	Set an iron post, 3 ft. long, 2 ins. in diam., 27 ins. in the ground, for cor. of secs. 1, 2, 11 and 12, with brass cap mkd:
	T16S | R22E S2 | S1 S11 | S12 1922
	from which,
	A cedar, 7 ins. diam., bears N.56°30'E., 346 lks. dist., marked T 16 S R 22 E S 1 B T.
	As there are no trees suitable for marking, within a reasonable distance, I raise a mound of stone, 2 ft. base, 1½ ft. high, W. of cor.
	Land; gently rolling tops; abrupt ravines with sandstone formation exposed; general drainage NW.
	Soil; dark red sandy loam, varying in depth, from a few ins. to 3 ft., lying on a rocky light or yellow clay

Chains.	
	subsoil, or on bedrock.
	Timber; cedar, balsam, pinon and yellow pine.
	Undergrowth; sagebrush, service berry bushes, oak and buck brush.
	Good growth of grass and browse.
	S.89°50'E. on a random line bet. secs. 1 and 12.
40.00	Set temp. ¼ sec. cor.
79.92	Intersect the E. bdy. of the Tp., 7 lks. S. of the cor. of secs. 1, 6, 7 and 12, hereinbefore described.
	Thence,
	N.89°53'W. on a true line bet. secs. 1 and 12.
	Asc. abruptly 45 ft. over E. slope, through a medium growth of cedar, balsam, pinon and yellow pine timber, and dense sagebrush, service berry bushes, oak and buck brush.
3.70	Timber, service berry bushes, oak and buck brush become more scattering, bearing N. and S., at the top of abrupt ascent, bearing N.15°W. and S.15°E.; asc. gradually 10 ft.
9.10	Spur, projects N.15°W.; desc. gradually 20 ft.
23.50	Begin abrupt descent of 85 ft. over broken ledges and outcroppings, bearing N.15°W. and S.15°W., on SW. slope.
27.60	Draw, course N.15°W.; asc. 35 ft.
37.90	Leave ledges and outcroppings, bear NW. and SE., on top of spur, projecting NW.; desc. gradually 5 ft. to
39.96	On a gentle SW. slope, set an iron post, 3 ft. long, 1 in. in diam., 20 ins. in the ground to solid rock and in a mound of stone, for ¼ sec. cor., with brass cap mkd:
	$\frac{1}{4}\ \frac{S\ 1}{S\ 12}\ 1922$
	from which,
	A cedar, 4 ins. diam., bears N.83°30'E., 330 lks. dist., marked ½ S 1 B T.

Subdivision of T. 16 S., R. 22 E.

Chains.	
	A red cedar limb, 8 ins. diam., bears S.88°45'E., 385 lks. dist., marked ¼ S 12 B T.
50.90	Head of ravine, 15 ft. below ¼ sec. cor., course NW.; asc. 15 ft.
66.90	Top of ascent, bears NW. and SE.; desc. gradually 10 ft. over gently rolling land to
79.92	The cor. of secs. 1, 2, 11 and 12.
	Land; rough and mountainous of sandstone formation, E. 37.90 chs.; gently rolling, W. 42.02 chs.; general drainage NW.
	Soil; dark red sandy loam, varying in depth from a few ins. to 3 ft., lying on a rocky light or yellow clay subsoil, or on bedrock.
	Timber; cedar, balsam, pinon and yellow pine.
	Undergrowth; sagebrush, service berry bushes, oak and buck brush.
	Good growth of grass and browse.
	North on a random line bet. secs. 1 and 2.
40.00	Set temp. ¼ sec. cor.
80.07	Intersect the N. bdy. of the Tp., 16 lks. E. of the cor. of secs. 1, 2, 35 and 36, hereinbefore described.
	Thence,
	S.0°07'E. on a true line bet. secs. 1 and 2.
	Desc. gradually 15 ft. over SE. slope, through heavy cedar, balsam, pinon and yellow pine timber, and a medium growth of sagebrush, service berry bushes, oak and buck brush.
7.40	Begin abrupt descent of 150 ft. over SE. slope of outcroppings and large boulders.
13.10	Rugged ravine, course SW.; asc. 75 ft.
17.30	Leave outcroppings and boulders at the top of ascent, bearing NE. and SW.; over level top of spur, projecting SW. approximately 15.00 chs. dist.
20.10	Leave heavy timber and enter a medium growth, bears NE. and SW.

Subdivision of T. 16 S., R. 22 E.

Chains.

21.30 Leave level top of spur, bearing N.70°E. and S.70°W.; begin abrupt descent of 435 ft. over outcroppings and perpendicular ledges, 5 to 20 ft. high, bearing E. and W., on SE. slope.

31.60 Leave timber, bears E. and W.; leave ledges and outcroppings.

31.70 Enter dense sagebrush, bears E. and W., at the foot of abrupt descent, bearing E. and W.; over nearly level bottom of Meadow Creek Canyon.

32.70 Road bears W. to the Meadow Creek Ranch and E. to Cisco, Utah.

34.60 Meadow Creek, clear water, 3 lks. wide, 2 ins. deep, in wash, 35 lks. wide, 3 ft. deep, course S.80°W.

34.90 Leave bottom of canyon, bears E. and W.; begin abrupt ascent of 225 ft. to ¼ sec. cor., over NE. slope.

35.00 Leave dense sagebrush and enter scattering, bears E. and W.

35.20 Enter scattering timber and dense buck brush, bear NW. and SE.

40.07 Set an iron post, 3 ft. long, 1 in. in diam., 27 ins. in the ground, for ¼ sec. cor., with brass cap mkd:

¼

S 2 | S 1

1922

from which,

A balsam, 6 ins. diam., bears S.69°E., 142 lks. dist., marked ¼ S 1 B T.

A balsam, 5 ins. diam., bears N.14°W., 86 lks. dist., marked ¼ S 2 B T.

41.50 Enter heavy timber, bears NW. and SE.

42.20 Spur, 40 ft. above ¼ sec. cor., projects NW. approximately 10.00 chs. dist.; desc. 120 ft.

50.10 Ravine, course NW.; asc. abruptly 265 ft.

53.10 Leave heavy timber and enter scattering, bears NW. and SE.

59.00 Top of abrupt ascent, bears NW. and SE.; over gently rolling land to sec. cor.

64.40 Leave service berry bushes, oak and buck brush, and enter heavy cedar and pinon pine timber, bear NW. and SE.

Subdivision of T. 16 S., R. 22 E.

Chains.	
64.50	Enter dense sagebrush, bears E. and W.
64.70	Leave timber, bears E. and W.
80.07	The cor. of secs. 1, 2, 11 and 12.
	Land; rough ravines and spurs of Meadow Creek Canyon, N. 59.00 chs.; nearly level and gently rolling, S. 21.07 chs.; shale and sandstone formation; drainage SW., N. 34.60 chs.; S. 45.47 chs. drains NW.
	Soil; dark red sandy loam, varying in depth from a few ins. to 3 ft., lying on a rocky light clay subsoil, or on bedrock; dark sandy loam several ft. deep in the bottom of Meadow Creek Canyon.
	Timber; cedar, balsam, pinon and yellow pine.
	Undergrowth; sagebrush, service berry bushes, oak and buck brush.
	Good grazing of grass and browse.
	From the cor. of secs. 2, 3, 34 and 35, on the S. bdy. of the Tp., hereinbefore described,
	N. 0°01'W. bet. secs. 34 and 35.
	Desc. gradually 10 ft. over NE. slope, through dense sagebrush, service berry bushes, oak and buck brush.
1.50	Ravine, or fork of Cherry Canyon, course NW.; asc. 60 ft.
16.20	Top of ascent, bears NW. and SE.; desc. gradually 20 ft. along gently rolling SW. slope of spur to
40.00	Set an iron post, 3 ft. long, 1 in. in diam., 27 ins. in the ground, for ¼ sec. cor., with brass cap mkd:
	S 34 | ¼ | S 35 1922
	and deposit a stone marked with a cross (X), in the hole beside the post, as there are no accessories available, and pits are impracticable.
80.00	Set an iron post, 3 ft. long, 2 ins. in diam., 18 ins. in the ground to solid rock and in a mound of stone, for cor. of secs. 26, 27, 34 and 35, with brass cap mkd:

Chains.	
	T16S | R22E S27 | S26 S34 | S35 1922
	and deposit a stone marked with a cross (X), in the hole beside the post.
	This cor. stands on the SW. slope of spur, 25 ft. above ¼ sec. cor.
	Land; abrupt slopes of ravine, S. 16.20 chs.; gently rolling SW. slope of spur, N. 63.80 chs.; sandstone formation; drainage generally to the NW.
	Soil; dark sandy loam, about 6 ins. to 2 ft. deep, lying on a rocky brown clay subsoil, on SW. slope of spur. Black loam several ft. deep in the bottom of ravine.
	Undergrowth; sagebrush, service berry bushes, oak and buck brush.
	No timber. Good grazing land.
	East on a random line bet. secs. 26 and 35.
40.00	Set temp. ¼ sec. cor.
80.02	Intersect N. and S. line, 7 lks. S. of the cor. of secs. 25, 26, 35 and 36.
	Thence,
	S.89°57'W. on a true line bet. secs. 26 and 35.
	Asc. 40 ft. along SE. slope, through dense sagebrush, and scattering patches of service berry bushes, oak and buck brush.
6.10	Main travelled trail from Willow Creek Canyons to PR Spring, bears N.30°E. and S.30°W.
6.40	Main ridge or divide bet. the forks of Westwater and Meadow Creek Canyons, bears N.30°E. and S.30°W.; desc. 90 ft.
20.70	Draw, course NW.; asc. 25 ft.
24.40	Spur, projects N.20°W.; desc. gradually 25 ft. to
40.01	On a gentle SW. slope, set an iron post, 3 ft. long, 1 in. in diam., 27 ins. in the ground, for ¼ sec. cor., with brass cap mkd:

Subdivision of T. 16 S., R. 22 E.

Chains.	
	$\frac{1}{4}$ S 26 / S 35 1922
	and raise a mound of stone, 2 ft. base, 1½ ft. high, N. of cor.
48.90	Top of abrupt descent, 10 ft. below ¼ sec. cor., bears N.20°W. and S.20°E.
56.50	Stream of clear water, 2 lks. wide, 2 ins. deep, in the bottom of a fork of Cherry Canyon, 205 ft. below top of abrupt descent, course N.20°W.; asc. abruptly 200 ft.
64.10	Top of abrupt ascent, bears N.20°W. and S.20°E.; asc. gradually 60 ft.
77.00	Spur, projects N.20°W.; desc. gradually 5 ft. to
80.02	The cor. of secs. 26, 27, 34 and 35.
	Land; rolling mountains with general drainage NW.; light colored sandstone formation.
	Soil; dark sandy loam about 6 ins. to 3 ft. deep, lying on a rocky brown clay subsoil.
	Undergrowth; sagebrush, and patches of service berry bushes, oak and buck brush.
	No timber. Good grazing.
	N.0°01'W. bet. secs. 26 and 27.
	Asc. gradually 5 ft. along SW. slope, through dense sagebrush, patches of oak and buck brush, and scattering service berry bushes.
4.40	Spur, projects N.20°W.; desc. gradually 70 ft. to
40.00	Set an iron post, 3 ft. long, 1 in. in diam., 27 ins. in the ground, for ¼ sec. cor., with brass cap mkd:
	¼ / S 27 | S 26 / 1922
	and raise a mound of stone, 2 ft. base, 1½ ft. high, W. of cor.
48.00	Top of abrupt descent, 20 ft. below ¼ sec. cor., bears NW. and SE.

Subdivision of T. 16 S., R. 22 E.

Chains.	
64.50	Enter a medium growth of timber, bears NW. and SE.
66.70	Stream of clear water, 5 lks. wide, 3 ins. deep, in the bottom of a fork of Cherry Canyon, 355 ft. below top of abrupt descent, course N.20°W.; asc. abruptly 195 ft over rough SW. slope to
80.00	Set an iron post, 3 ft. long, 2 ins. in diam., 12 ins. in the ground to solid rock and in a mound of stone, for cor. of secs. 22, 23, 26 and 27, with brass cap mkd:

T16S	R22E
S22	S23
S27	S26

1922

from which,

A balsam, 14 ins. diam., bears N.70°E., 57 lks. dist., marked T 16 S R 22 E S 23 B T.

A balsam, 16 ins. diam., bears S.2°45'E., 72 lks. dist., marked T 16 S R 22 E S 26 B T.

A pinon pine, 9 ins. diam., bears S.71°15'W., 54 lks. dist., marked T 16 S R 22 E S 27 B T.

A pinon pine, 18 ins. diam., bears N.59°15'W., 80 lks. dist., marked T 16 S R 22 E S 22 B T.

Land; mountainous; abrupt sides of a fork of Cherry Canyon, N. 32.00 chs.; outcroppings of light colored sandstone on NE. side of canyon; drainage generally to the NW.

Soil; red sandy loam or a dark sandy loam about 6 ins. to 3 ft. deep, lying on a gravelly or a rocky brown clay subsoil, or on bedrock.

Timber; red cedar, balsam and pinon pine.

Undergrowth; sagebrush, service berry bushes, oak and buck brush.

Good grazing S. 66.70 chs.

N.89°57'E. on a random line bet. secs. 23 and 26.

40.00	Set temp. ¼ sec. cor.
79.90	Intersect N. and S. line, 5 lks. S. of the cor. of secs. 23, 24, 25 and 26.

Subdivision of T. 16 S., R. 22 E.

Chains.	
	Thence,
	S.89°55'W. on a true line bet. secs. 23 and 26.
	Asc. 20 ft. over NE. slope, through dense sagebrush and buck brush, and scattering oak brush.
7.10	Trail, bears N. and S., on top of spur, projecting N.; desc. 40 ft.
21.60	Hollow, course NW.; asc. gradually 15 ft. to ¼ sec. cor.
38.00	Enter scattering cedar and pinon pine timber, bears NW. and SE.
39.95	Set an iron post, 3 ft. long, 1 in. in diam., 27 ins. in the ground, for ¼ sec. cor., with brass cap mkd: ¼ S 23 / S 26 / 1922
	from which,
	A cedar, 12 ins. diam., bears N.14°E., 316 lks. dist., marked ¼ S 23 B T.
	A pinon pine, 7 ins. diam., bears S.42°30'E., 111 lks. dist., marked ¼ S 26 B T.
52.20	Top of ascent, 20 ft. above ¼ sec. cor., bears NW. and SE.; desc. gradually 15 ft.
69.20	Enter heavy cedar, balsam, spruce and pinon pine timber, bears N. and S.; undergrowth becomes more scattering.
76.00	Begin abrupt descent of 175 ft. over rough SW. slope to
79.90	The cor. of secs. 22, 23, 26 and 27.

Land; mountainous and gently rolling, E. 76.00 chs.; abrupt NE. side of a fork of Cherry Canyon, with outcroppings of shale and light colored sandstone formation, W. 3.90 chs.; general drainage NW.

Soil; dark red sandy loam, about 1 to 3 ft. deep, lying on a rocky light clay subsoil, or on bedrock; soil more shallow and rocky on the side of fork of Cherry Canyon.

Timber; cedar, spruce, balsam and pinon pine.

Undergrowth; sagebrush, oak and buck brush.

Good grazing land.

N.0°01'W. bet. secs. 22 and 23.

Subdivision of T. 16 S., R. 22 E.

Chains.	
	Asc. abruptly 155 ft. along rough SW. slope, through heavy cedar, spruce, balsam and pinon pine timber, and a medium growth of sagebrush, oak and buck brush.
12.10	Leave outcroppings at the top of abrupt ascent, bearing NW. and SE.; over nearly level land.
13.60	Leave heavy timber and enter scattering, bears NW. and SE.
14.00	Enter dense sagebrush, bears NW. and SE.
20.60	Enter heavy timber, bears NW. and SE.; sagebrush becomes scattering.
26.30	Timber becomes more scattering, bearing N.10°W. and S.60°E.
26.40	Enter dense sagebrush and buck brush, bear N.10°W. and S.60°E.; begin gradual descent of 35 ft. over NE. slope.
35.70	Begin abrupt descent of 125 ft. over NE. slope to ¼ sec. cor.
35.90	Enter heavy timber, bears NW. and SE.
40.00	Set an iron post, 3 ft. long, 1 in. in diam., 22 ins. in the ground to solid rock and in a mound of stone, for ¼ sec. cor., with brass cap mkd: ¼ S 22 | S 23 1922 from which,
	A balsam, 10 ins. diam., bears N.83°E., 67 lks. dist., marked ¼ S 23 B T.
	A balsam, 5 ins. diam., bears N.78°W., 40 lks. dist., marked ¼ S 22 B T.
41.30	Ravine, 90 ft. below ¼ sec. cor., course NW.; asc. 225 ft.
48.90	Top of ascent, bears NW. and SE.; over gently rolling land.
57.50	Begin descent of 55 ft. over N. slope.
62.30	Ravine, course W.; asc. 60 ft.
71.60	Top of ascent, bears E. and W.; over gently rolling land to sec. cor.

Chains.

75.90 Leave heavy timber and enter scattering, bears NW. and SE.

76.00 Leave oak and buck brush undergrowth, bears NW. and SE.; continue through dense sagebrush opening.

80.00 Set an iron post, 3 ft. long, 2 ins. in diam., 27 ins. in the ground, for cor. of secs. 14, 15, 22 and 23, with brass cap mkd:

T16S	R22E
S15	S14
S22	S23

1922

from which,

A cedar, 12 ins. diam., bears N.30°30'E., 218 lks. dist., marked T 16 S R 22 E S 14 B T.

A cedar, 16 ins. diam., bears S.5°15'E., 293 lks. dist., marked T 16 S R 22 E S 23 B T.

A cedar, 12 ins. diam., bears S.10°30'W., 215 lks. dist., marked T 16 S R 22 E S 22 B T.

A pinon pine, 12 ins. diam., bears N.38°45'W., 326 lks. dist., marked T 16 S R 22 E S 15 B T.

Land; steep sides of ravines with shale and light colored sandstone outcroppings; level and gently rolling land; general drainage NW.

Soil; dark red sandy loam, about 6 to 18 ins. deep, lying on a rocky light or yellow clay subsoil on greater portion of mile; deep dark loam in the bottom of ravines.

Timber; cedar, spruce, balsam, pinon and yellow pine.

Undergrowth; sagebrush, oak and buck brush.

Fair growth of grass.

N.89°55'E. on a random line bet. secs. 14 and 23.

40.00 Set temp. ¼ sec. cor.

79.86 Intersect N. and S. line, 14 lks. N. of the cor. of secs. 13, 14, 23 and 24.

Thence,

N.89°59'W. on a true line bet. secs. 14 and 23.

Over gently rolling land, through dense sagebrush.

5.00 Enter scattering cedar timber, bears N. and S.

Subdivision of T. 16 S., R. 22 E.

Chains.	
9.00	Enter scattering oak and buck brush undergrowth, bears N. and S.
9.50	Leave rolling land; begin abrupt descent of 55 ft. over NW. slope.
13.40	Stream of clear water, 2 lks. wide, 2 ins. deep, in the bottom of draw, course SW.; asc. 55 ft.
15.00	Enter a medium growth of balsam timber, bears NE. and SW.
22.20	Spur, projects SW. approximately 8.00 chs. dist.; desc. 145 ft.
23.00	Enter dense oak and buck brush undergrowth, bears NE. and SW.
23.70	Leave timber, bears NE. and SW.
28.80	Stream of clear water, 2 lks. wide, 2 ins. deep, in the bottom of Cedar Camp Canyon, course NW.; asc. 155 ft.
29.00	Trail, bears NW. and SE.
37.40	Top of ascent, bears NW. and SE.; over gently rolling top of spur, projecting N.
39.93	Set an iron post, 3 ft. long, 1 in. in diam., 24 ins. in the ground to solid rock and in a mound of stone, for $\frac{1}{4}$ sec. cor., with brass cap mkd: $\frac{1}{4}\frac{S\ 14}{S\ 23}$ 1922 from which, A cedar, 6 ins. diam., bears N.21°15'W., 149 lks. dist., marked $\frac{1}{4}$ S 14 B T. A cedar, 12 ins. diam., bears S.13°30'E., 308 lks. dist., marked $\frac{1}{4}$ S 23 B T.
42.80	Draw, 10 ft. below $\frac{1}{4}$ sec. cor., course N.; asc. 15 ft.
45.00	Enter scattering cedar timber, bears N. and S.
51.00	Top of ascent, bears N. and S.; over gently rolling land to sec. cor.
52.80	Leave timber, bears N. and S.
62.70	Trail, bears NW. and SE.
66.20	Enter a medium growth of cedar timber, bears N. and S.
66.40	Trail, bears NW. and SE.

Chains.	
72.30	Leave medium growth of timber and enter scattering, bears NW. and SE.
79.86	The cor. of secs. 14, 15, 22 and 23.
	Land; gently rolling and abrupt sides of Cedar Camp Canyon; outcroppings and boulders of light colored sandstone and shale; general drainage NW.
	Soil; dark red sandy loam, about 6 ins. to 3 ft. deep, lying on a light or yellow clay subsoil, or on bedrock; deep dark loam in the bottom of canyon.
	Timber; cedar, balsam and pinon pine.
	Undergrowth; sagebrush, oak and buck brush.
	Fair growth of grass.
	N.0°01'W. bet. secs. 14 and 15.
	Over gently rolling land, through scattering cedar timber and dense sagebrush.
8.30	Trail, bears NW. and SE.
22.20	Enter heavy timber, bears E. and W.
28.70	Enter scattering oak brush and service berry bushes, and dense buck brush undergrowth, bears NW. and SE.; sagebrush becomes more scattering.
28.90	Leave heavy timber and enter scattering, bears NW. and SE.
33.30	Leave rolling land; begin abrupt descent of 90 ft. to ¼ sec. cor., over NE. slope.
40.00	Set an iron post, 3 ft. long, 1 in. in diam., 12 ins. in the ground to solid rock and in a mound of stone, for ¼ sec. cor., with brass cap mkd:
	¼ S 15 | S 14 1922
	from which,
	A pinon pine, 6 ins. diam., bears N.19°E., 65 lks. dist., marked ¼ S 14 B T.
	A pinon pine, 6 ins. diam., bears N.53°W., 31 lks. dist., marked ¼ S 15 B T.
45.30	Trail, bears NW. and SE.

Subdivision of T. 16 S., R. 22 E.

Chains.	
46.00	Undergrowth becomes more scattering, at the base of abrupt descent, bearing NW. and SE.; 110 ft. below ¼ sec. cor.; desc. gradually 5 ft.
46.10	Creek of clear water, 2 lks. wide, 2 ins. deep, in the bottom of Cedar Camp Canyon, course NW.; asc. abruptly 185 ft. over rough SW. slope.
47.00	Enter heavy cedar, balsam, pinon and yellow pine timber, bears NW. and SE.
63.00	Top of abrupt ascent, bears NW. and SE.; over gently rolling top of spur, projecting NW.
73.90	Leave timber, bears NW. and SE.
78.10	Enter heavy timber, bears E. and W.
80.00	On nearly level top of spur, set an iron post, 3 ft. long, 2 ins. in diam., 20 ins. in the ground to solid rock and in a mound of stone, for cor. of secs. 10, 11, 14 and 15, with brass cap mkd:

T16S	R22E
S10	S11
S15	S14

1922

from which,

A pinon pine limb, 10 ins. diam., bears N.80°15'E., 18 lks. dist., marked T 16 S R 22 E S 11 B T.

A pinon pine, 10 ins. diam., bears S.20°E., 88 lks. dist., marked T 16 S R 22 E S 14 B T.

A cedar, 16 ins. diam., bears S.5°30'W., 50 lks. dist., marked T 16 S R 22 E S 15 B T.

A pinon pine, 8 ins. diam., bears N.59°30'W., 44 lks. dist., marked T 16 S R 22 E S 10 B T.

Land; gently rolling; abrupt sides of Cedar Camp Canyon; outcroppings of shale and light colored sandstone on N. side of canyon; drainage NW.

Soil; dark red sandy loam, about 6 to 36 ins. deep, lying on a rocky light or yellow clay subsoil, or on bedrock.

Timber; cedar, balsam, pinon and yellow pine.

Undergrowth; sagebrush, service berry bushes, oak and buck brush.

Good grazing of grass and browse.

Subdivision of T. 16 S., R. 22 E.

Chains.	
	S.89°59'E. on a random line bet. secs. 11 and 14.
40.00	Set temp. ¼ sec. cor.
79.80	Intersect N. and S. line, 12 lks. S. of the cor. of secs. 11, 12, 13 and 14.
	Thence,
	S.89°56'W. on a true line bet. secs. 11 and 14.
	Desc. 20 ft. over gradual W. slope, through scattering cedar and pinon pine timber, and dense sagebrush.
7.00	Enter a medium growth of timber, bears NE. and SW.
9.20	Trail, bears N. and S.
10.60	Hollow, course N.; asc. gradually 15 ft.
15.00	Leave timber, bears N. and S.
21.50	Spur, projects N.; desc. gradually 15 ft.
33.90	Enter heavy timber, bears N. and S.; begin abrupt descent of 40 ft. over W. slope to ¼ sec. cor.
38.50	Leave timber, bears N. and S.
39.90	At the foot of abrupt descent, set an iron post, 3 ft. long, 1 in. in diam., 27 ins. in the ground, for ¼ sec. cor., with brass cap mkd: ¼ S 11 / S 14 1922
	from which,
	A cedar limb, 10 ins. diam., bears N.51°15'E., 168 lks. dist., marked ¼ S 11 B T.
	A pinon pine, 6 ins. diam., bears S.77°30'W., 132 lks. dist., marked ¼ S 14 B T.
40.10	Hollow, 5 ft. below ¼ sec. cor., course N.; asc. abruptly 55 ft.
41.50	Enter heavy timber, bears N. and S.
41.70	Enter dense buck brush, bears N. and S.
44.10	Top of abrupt ascent, bears N. and S.; asc. gradually 10 ft.
46.40	Leave buck brush, bears N. and S.; on top of spur, projecting N.; desc. gradually 20 ft.
50.00	Leave timber, bears N. and S.
55.60	Trail, bears NW. and SE.

Subdivision of T. 16 S., R. 22 E.

Chains.	
60.50	Leave undergrowth and enter heavy cedar, balsam, pinon and yellow pine timber, bear N. and S.
63.40	Begin abrupt descent of 170 ft. over rough SW. slope, through dense buck brush, scattering oak brush and sagebrush, bearing N.20°W. and S.20°E.
69.30	Leave timber, bears NW. and SE.
71.20	Ravine, course N.20°W.; asc. abruptly 110 ft. over outcroppings and boulders.
79.40	Leave outcroppings and boulders at the top of abrupt ascent, bearing NW. and SE.; over gently rolling top of spur, through scattering timber to
79.80	The cor. of secs. 10, 11, 14 and 15, 5 ft. above top of abrupt ascent.
	Land; rolling and mountainous; abrupt sides of ravines; outcroppings and boulders of light colored sandstone on sides of ravine, W. ½ mile; drainage N.
	Soil; dark red sandy loam, about 6 ins. to 3 ft. deep, lying on a rocky light clay subsoil, or on bedrock, on spurs; deep dark loam in ravines and hollows.
	Timber; cedar, balsam, pinon and yellow pine.
	Undergrowth; sagebrush, service berry bushes, oak and buck brush.
	Good grazing.

N.0°01'W. bet. secs. 10 and 11.

Desc. 180 ft. over NE. slope, through heavy cedar and pinon pine timber, dense buck brush and scattering sagebrush.

1.60	Leave heavy timber and enter scattering, bears NW. and SE.
10.70	Enter a medium growth of timber, bears NW. and SE., in the bottom of ravine, course NW.; asc. 135 ft.
15.00	Enter heavy timber, bears NW. and SE.
24.00	Spur, projects W.; desc. 65 ft.
30.20	Draw, course W.; asc. 375 ft.
34.00	Leave buck brush, bears NW. and SE., at the top of ascent,

Chains.	
	bearing NW. and SE.; over nearly level top of spur, projecting NW., through dense sagebrush.
37.50	Leave timber, bears NW. and SE.
40.00	Set an iron post, 3 ft. long, 1 in. in diam., 20 ins. in the ground to solid rock and in a mound of stone, for ¼ sec. cor., with brass cap mkd:

¼
S 10 | S 11
1922

from which,

A pinon pine, 20 ins. diam., bears N.26°30'E., 448 lks. dist., marked ¼ S 11 B T.

A cedar limb, 9 ins. diam., bears S.26°45'W., 354 lks. dist., marked ¼ S 10 B T.

42.70	Trail, bears NW. and SE.
45.60	Enter heavy cedar, balsam, pinon and yellow pine timber, bears E. and W.
45.80	Leave sagebrush and enter dense buck brush, bear E. and W.
46.80	Top of ascent, 10 ft. above ¼ sec. cor., bears NW. and SE.; desc. 165 ft.
64.50	Ravine, course NW.; asc. 100 ft. to
80.00	On a SW. slope, set an iron post, 3 ft. long, 2 ins. in diam., 27 ins. in the ground, for cor. of secs. 2, 3, 10 and 11, with brass cap mkd:

T16S | R22E
S3 | S2
S10 | S11
1922

from which,

A balsam, 7 ins. diam., bears N.47°15'E., 46 lks. dist., marked T 16 S R 22 E S 2 B T.

A balsam, 14 ins. diam., bears S.52°15'E., 70 lks. dist., marked T 16 S R 22 E S 11 B T.

A pinon pine, 6 ins. diam., bears S.40°30'W., 60 lks. dist., marked T 16 S R 22 E S 10 B T.

A red cedar, 6 ins. diam., bears N.65°30'W., 7 lks. dist., marked T 16 S R 22 E S 3 B T.

Subdivision of T. 16 S., R. 22 E.

Chains	
	Land; abrupt and mountainous, with outcroppings of shale and light colored sandstone formation; general drainage NW. to Meadow Creek.
	Soil; red sandy loam, about 6 ins. to 1 ft. deep, lying on a light colored clay subsoil, or on bedrock; dark loam several ft. deep in the bottoms of ravines.
	Timber; cedar, balsam, pinon and yellow pine.
	Undergrowth; sagebrush and buck brush.
	Good growth of grass.
	N.89°56'E. on a random line bet. secs. 2 and 11.
40.00	Set temp. ¼ sec. cor.
79.74	Intersect N. and S. line, 12 lks. S. of the cor. of secs. 1, 2, 11 and 12.
	Thence,
	S.89°51'W. on a true line bet. secs. 2 and 11.
	Over nearly level land, through dense sagebrush.
32.40	Leave sagebrush, bears N. and S.
32.70	Enter heavy cedar, balsam, pinon and yellow pine timber, bears N. and S.
38.20	Enter a medium growth of buck brush, bears NW. and SE.
38.60	Leave heavy timber and enter a medium growth, bears NW. and SE., at the top of abrupt descent, bearing NW. and SE.
39.87	On a rough SW. slope, 15 ft. below top of abrupt descent, set an iron post, 3 ft. long, 1 in. in diam., 6 ins. in the ground to solid rock and in a mound of stone, for ¼ sec. cor., with brass cap mkd:

$$\frac{1}{4}\ \frac{S\ 2}{S\ 11}\ 1922$$

from which,

A pinon pine, 12 ins. diam., bears N.2°E., 24 lks. dist., marked ¼ S 2 B T.

A pinon pine, 20 ins. diam., bears S.5°E., 51 lks. dist., marked ¼ S 11 B T.

Subdivision of T. 16 S., R. 22 E.

Chains.	
50.50	Leave medium growth of timber, bears NW. and SE., at the base of abrupt descent, bearing NW. and SE., 310 ft. below ¼ sec. cor.; desc. gradually 5 ft.
50.70	Leave buck brush, bears NW. and SE.; enter dense sagebrush.
52.80	Snowshoe Canyon, course NW.; asc. abruptly 330 ft.
53.10	Trail, bears NW. and SE.
53.20	Leave sagebrush, bears NW. and SE.
53.40	Enter heavy timber, bears NW. and SE.
54.00	Enter dense buck brush, bears NW. and SE.
70.20	Top of abrupt ascent, bears NW. and SE.; over nearly level top of spur, projecting NW.
72.30	Leave dense buck brush, and enter scattering, bears NW. and SE.; cedar and pinon pine timber become more scattering.
74.90	Top of descent, bears NW. and SE.
79.74	The cor. of secs. 2, 3, 10 and 11, 50 ft. below top of ascent.
	Land; gently rolling, E. 38.60 chs.; abrupt sides of ravines and canyons, with outcroppings of shale and sandstone formation; general drainage NW.
	Soil; dark sandy loam, 6 ins. to 3 ft. deep, lying on a rocky light colored clay subsoil, or on bedrock.
	Timber; cedar, balsam, pinon and yellow pine.
	Undergrowth; sagebrush and buck brush.
	Fair growth of grass.
	N.0°07'W. on a random line bet. secs. 2 and 3.
40.00	Set temp. ¼ sec. cor.
80.14	Intersect the N. bdy. of the Tp., 28 lks. E. of the cor. of secs. 2, 3, 34 and 35, hereinbefore described.
	Thence,
	S.0°19'E. on a true line bet. secs. 2 and 3.
	Asc. abruptly 105 ft. over NW. slope, through heavy cedar, balsam, pinon and yellow pine timber, and scat-

Chains.

tering sagebrush and buck brush.

7.60 Rugged spur, projects SW. approximately 25.00 chs. dist. desc. gradually 35 ft.

12.60 Balsam and yellow pine timber, becomes more scattering, bearing NE. and SW.; begin abrupt descent of 460 ft. over broken ledges and outcroppings, on SE. slope.

25.40 Leave timber, bears NE. and SW.

25.60 Leave broken ledges and outcroppings, and enter dense sagebrush, bears NE. and SW., at the foot of abrupt descent, bearing NE. and SW.; over nearly level bottom of Meadow Creek Canyon.

27.10 Meadow Creek Wash, 30 lks. wide, 3 ft. deep, course SW.

27.30 Road from the Meadow Creek Ranch to Cisco, Utah, bears NE. and SW.

29.30 Leave dense sagebrush and enter scattering, bears NW. and SE.; leave bottom of canyon, begin abrupt ascent of 85 ft. over NE. slope through dense buck brush.

31.40 Enter a medium growth of timber, bears NW. and SE.

31.90 Spur, projects NW. approximately 10.00 chs. dist.; desc. 65 ft.

34.00 Buck brush becomes scattering, bearing NW. and SE.

34.30 Enter heavy balsam timber, bears NW. and SE., in the bottom of ravine, course NW.; asc. abruptly 210 ft. to

40.14 Set an iron post, 3 ft. long, 1 in. in diam., 22 ins. in the ground to solid rock and in a mound of stone, for ¼ sec. cor., with brass cap mkd:

¼

S 3 | S 2

19 | 22

from which,

A balsam, 10 ins. diam., bears N.81°E., 11 lks. dist., marked ¼ S 2 B T.

A balsam, 18 ins. diam., bears S.76°W., 19 lks. dist., marked ¼ S 3 B T.

45.70 Top of abrupt ascent, 140 ft. above ¼ sec. cor., bears NW. and SE.; over nearly level top of spur, projecting

Subdivision of T. 16 S., R. 22 E.

Chains.	
	NW. approximately 30.00 chs. dist.
46.50	Timber becomes scattering, bearing NW. and SE.
46.60	Leave top of spur; begin abrupt descent of 355 ft. over outcroppings, on SW. slope.
57.00	Leave outcroppings, and timber, bears NW. and SE., at the foot of abrupt descent, bearing NW. and SE.; over nearly level bottom of Snowshoe Canyon, through dense sage-brush.
59.60	Dry wash, 40 lks. wide, 3 ft. deep, course NW.
60.80	Leave dense sagebrush and enter scattering, bears NW. and SE.; leave bottom of canyon, begin abrupt ascent of 335 ft. over NE. slope.
61.90	Enter dense buck brush, bears NW. and SE.
69.90	Enter scattering timber, bears NW. and SE., at the top of abrupt ascent, bearing NW. and SE.; over nearly level top of spur, projecting NW. approximately 20.00 chs. dist.
70.70	Buck brush becomes more scattering, bearing NW. and SE.
72.00	Enter a medium growth of timber, bears E. and W.
74.40	Enter heavy balsam and pinon pine timber, bears NW. and SE.; leave top of spur, begin gradual descent of 15 ft. over SW. slope to
80.14	The cor. of secs. 2, 3, 10 and 11.
	Land; abrupt and rough mountainous; shale and sandstone formation; drainage SW., N. 27.10 chs.; remainder of mile drains NW.
	Soil; dark sandy loam, about 6 ins. to 3 ft. deep, lying on a clay subsoil, or on bedrock, on slopes; dark sandy loam several ft. deep in the bottoms of canyons.
	Timber; cedar, balsam, pinon and yellow pine.
	Undergrowth; sagebrush and buck brush.
	Good grazing of grass and browse on greater portion of mile.
	From the cor. of secs. 3, 4, 33 and 34, on the S. bdy. of the Tp., hereinbefore described,

Subdivision of T. 16 S., R. 22 E.

Chains.	
	N.0°02'W. bet. secs. 33 and 34.
	Desc. 35 ft. over NE. slope, through dense sagebrush, service berry bushes, oak and buck brush.
2.30	Stream of clear water, 3 lks. wide, 3 ins. deep, in the bottom of Rock Spring Canyon, course NW.; asc. 160 ft.
30.50	Spur, projects N.20°W.; desc. 25 ft. to
40.00	On a gradual NE. slope, set an iron post, 3 ft. long, 1 in. in diam., 27 ins. in the ground, for ¼ sec. cor., with brass cap mkd:

¼

S 33 | S 34

1922.

and raise a mound of stone, 2 ft. base, 1½ ft. high, W. of cor.

74.40	Trail, bears NW. and SE.
75.40	Fork of Rock Spring Canyon; 390 ft. below ¼ sec. cor., course NW.; asc. 85 ft. to
80.00	On a SW. slope, set an iron post, 3 ft. long, 2 ins. in diam., 27 ins. in the ground, for cor. of secs. 27, 28, 33 and 34, with brass cap mkd:

T16S	R22E
S28	S27
S33	S34

1922

from which,

A pinon pine, 7 ins. diam., bears N.8°E., 23 lks. dist., marked T 16 S R 22 E S 27 B T.

A red cedar, 7 ins. diam., bears S.9°E., 211 lks. dist., marked T 16 S R 22 E S 34 B T.

A red cedar, 10 ins. diam., bears S.77°W., 91 lks. dist., marked T 16 S R 22 E S 33 B T.

A red cedar, 6 ins. diam., bears N.3°15'W., 28 lks. dist., marked T 16 S R 22 E S 28 B T.

Land; mountainous of sandstone formation; general drainage NW.

Soil; dark sandy loam, about 6 to 18 ins. deep, lying on a rocky brown clay subsoil.

Timber; few scattering red cedar and pinon pine.

Chains.	
	Undergrowth, sagebrush, service berry bushes, oak and buck brush.
	Excellent growth of grass.
	East on a random line bet. secs. 27 and 34.
40.00	Set temp. ¼ sec. cor.
79.78	Intersect N. and S. line, at the cor. of secs. 26, 27, 34 and 35.
	Thence,
	West on a true line bet. secs. 27 and 34.
	Desc. 115 ft. over SW. slope, through dense sagebrush, service berry bushes, oak and buck brush.
11.70	Top of abrupt descent, bears N.10°W. and S.10°E.
20.00	Ravine, 175 ft. below top of abrupt descent, course N.10°W.; asc. abruptly 160 ft.
25.50	Top of abrupt ascent, bears N.10°W. and S.10°E.; asc. gradually 55 ft. to
39.89	Set an iron post, 3 ft. long, 1 in. in diam., 6 ins. in the ground to solid rock and in a mound of stone, for ¼ sec. cor., with brass cap mkd: ¼ S 27 / S 34 1922 and deposit a stone marked with a cross (X), in the hole beside the post.
41.30	Spur, 5 ft. above ¼ sec. cor., projects N.; desc. gradually 50 ft. over W. slope.
42.00	Buck brush and service berry bushes, become scattering.
74.30	Enter scattering timber, bears NW. and SE.; begin abrupt descent of 190 ft. over SW. slope to
79.78	The cor. of secs. 27, 28, 33 and 34.
	Land; rolling and mountainous, E. 74.30 chs.; abrupt NE. side of canyon, W. 5.48 chs.; sandstone formation; drainage N., E. 41.30 chs.; W. 38.48 chs. drains NW.
	Soil, dark sandy loam, about 6 to 18 ins. deep, lying on a rocky brown clay subsoil, or on bedrock.

Subdivision of T. 16 S., R. 22 E.

Chains.	
	Timber; red cedar, balsam and pinon pine.
	Undergrowth; sagebrush, service berry bushes, oak and buck brush.
	Excellent growth of grass.
	N.0°02'W. bet. secs. 27 and 28.
	Asc. abruptly 150 ft. over rough SW. slope, through scattering cedar, balsam and pinon pine timber, and dense sagebrush, service berry bushes, oak and buck brush.
9.00	Enter a medium growth of cedar and pinon pine timber, bears NW. and SE.
11.50	Leave service berry bushes, oak and buck brush undergrowth, bears NW. and SE., at the top of abrupt ascent, bearing NW. and SE.; over nearly level land.
38.60	Enter dense service berry bushes, oak and buck brush undergrowth, bears E. and W., at the top of abrupt descent, bearing E. and W.
40.00	On a N. slope, 35 ft. below top of abrupt descent, set an iron post, 3 ft. long, 1 in. in diam., 27 ins. in the ground, for ¼ sec. cor., with brass cap mkd:

¼

S 28 | S 27

1922

from which,

A balsam, 9 ins. diam., bears N.31°45'E., 60 lks. dist., marked ¼ S 27 B T.

A balsam, 9 ins. diam., bears N.77°15'W., 75 lks. dist., marked ¼ S 28 B T.

45.80	Stream of clear water, 2 lks. wide, 2 ins. deep, in the bottom of ravine, 220 ft. below ¼ sec. cor., course W.; asc. abruptly 205 ft.
50.30	Leave service berry bushes, oak and buck brush, bears E. and W., at the top of abrupt ascent, bearing E. and W.; over gently rolling land, through dense sagebrush to sec. cor.
74.60	Leave medium growth of timber, and enter scattering

Chains

cedar, bears E. and W.

80.00 Set an iron post, 3 ft. long, 2 ins. in diam., 27 ins. in the ground, for cor. of secs. 21, 22, 27 and 28, with brass cap mkd:

T16S	R22E
S21	S22
S28	S27

1922

from which,

A cedar, 10 ins. diam., bears N.86°45'E., 752 lks. dist., marked T 16 S R 22 E S 22 B T.

A cedar, 12 ins. diam., bears S.74°45'E., 672 lks. dist., marked T 16 S R 22 E S 27 B T.

A cedar, 14 ins. diam., bears S.25°W., 310 lks. dist., marked T 16 S R 22 E S 28 B T.

A cedar, 10 ins. diam., bears N.68°15'W., 242 lks. dist., marked T 16 S R 22 E S 21 B T.

Land; gently rolling, and abrupt sides of canyon and ravine with outcroppings of light colored sandstone formation; general drainage NW.

Soil; dark sandy loam, about 6 ins. to 2 ft. deep, lying on a rocky brown clay subsoil, or on bedrock.

Timber; cedar, balsam and pinon pine.

Undergrowth; sagebrush, service berry bushes, oak and buck brush.

Good growth of grass and browse on greater portion of mile.

East on a random line bet. secs. 22 and 27.

40.00 Set temp. ¼ sec. cor.

79.92 Intersect N. and S. line, 17 lks. S. of the cor. of secs. 22, 23, 26 and 27.

Thence,

S.89°53'W. on a true line bet. secs. 22 and 27.

Desc. abruptly 225 ft. over rough SW. slope, through a medium growth of cedar, balsam and pinon pine timber, dense oak and buck brush, and scattering sagebrush and service berry bushes.

Subdivision of T. 16 S., R. 22 E.

Chains.	
5.60	Creek of clear water, 5 lks. wide, 3 ins. deep, in the bottom of a fork of Cherry Canyon, course N.20°W.; asc. abruptly 470 ft.
17.50	Spur, projects N. approximately 15.00 chs. dist.; desc. abruptly 475 ft.
26.50	Creek of clear water, 5 lks. wide, 3 ins. deep, in the bottom of a fork of Cherry Canyon, course N.10°E.; asc. abruptly 490 ft.
37.00	Leave balsam timber, bears N. and S.
37.90	Oak and buck brush become scattering, bearing N. and S. at the top of abrupt ascent, bearing N. and S.; asc. gradually 10 ft. over gently rolling land, through dense sagebrush to
39.96	Set an iron post, 3 ft. long, 1 in. in diam., 27 ins. in the ground, for ¼ sec. cor., with brass cap mkd:

$$\frac{\frac{1}{4}\ S\ 22}{S\ 27}$$
1922

from which,

A cedar limb, 6 ins. diam., bears N.64°45'W., 51 lks. dist., marked ¼ S 22 B T.

A cedar, 12 ins. diam., bears S.89°45'W., 37 lks. dist., marked ¼ S 27 B T.

60.10	Spur, 50 ft. above ¼ sec. cor., projects N.; desc. gradually 25 ft. to sec. cor.
76.20	Leave timber, bears N. and S.
79.92	The cor. of secs. 21, 22, 27 and 28.

Land; abrupt sides of forks of Cherry Canyon, with outcroppings of shale and light colored sandstone formation, E. 37.90 chs.; gently rolling, W. 42.02 chs.; drainage generally to the NW.

Soil; dark sandy loam, varying in depth from a few ins. to about 3 ft., lying on a rocky brown clay subsoil, or on bedrock; dark or black loam several ft. deep in the bottoms of canyons.

Timber; cedar, piñon pine and balsam, the latter predominating, E. ½ mile.

Chains.	
	Undergrowth; sagebrush, service berry bushes, oak and buck brush. Excellent growth of grass and browse.
	N.0°02'W. bet. secs. 21 and 22. Asc. gradually 10 ft. over SW. slope, through dense sagebrush.
13.00	Enter a medium growth of cedar and pinon pine timber, bears NW. and SE.; on top of spur, projecting N.20°W.; desc. gradually 25 ft. to ¼ sec. cor.
38.00	Leave medium growth of timber, and enter scattering, bears NW. and SE.
40.00	Set an iron post, 3 ft. long, 1 in. in diam., 27 ins. in the ground, for ¼ sec. cor., with brass cap mkd: ¼. S 21 | S 22 1922 from which, A cedar, 7 ins. diam., bears N.66°30'E., 82 lks. dist., marked ¼ S 22 B T. A pinon pine, 5 ins. diam., bears west, 29 lks. dist., marked ¼ S 21 B T.
59.90	Draw, 40 ft. below ¼ sec. cor., course NW.; asc. gradually 20 ft. to sec. cor.
63.00	Enter heavy cedar, balsam and pinon pine timber, bears NW. and SE.
80.00	Set an iron post, 3 ft. long, 2 ins. in diam., 18 ins. in the ground to solid rock and in a mound of stone, for cor. of secs. 15, 16, 21 and 22, with brass cap mkd: T16S | R22E S16 | S15 S21 | S22 1922 from which, A cedar, 7 ins. diam., bears N.54°30'E., 116 lks. dist., marked T 16 S R 22 E S 15 B T. A cedar limb, 8 ins. diam., bears S.30°45'E., 8 lks. dist., marked T 16 S R 22 E S 22 B T.

Subdivision of T. 16 S., R. 22 E.

Chains.	
	A cedar, 6 ins. diam., bears S.63°W., 64 lks. dist., marked T 16 S R 22 E S 21 B T.
	A cedar, 8 ins. diam., bears N.57°W., 34 lks. dist., marked T 16 S R 22 E S 16 B T.
	Land; gently rolling mountain top, draining NW.; sandstone formation.
	Soil; red sand about 6 to 18 ins. deep, lying on a deep red sandy loam.
	Timber; cedar, balsam and pinon pine.
	Undergrowth; sagebrush.
	Good growth of grass.
	N.89°53'E. on a random line bet. secs. 15 and 22.
40.00	Set temp. ¼ sec. cor.
79.88	Intersect N. and S. line, 17 lks. N. of the cor. of secs. 14, 15, 22 and 23.
	Thence,
	West on a true line bet. secs. 15 and 22.
	Over gentle W. slope, through dense sagebrush.
3.80	Enter heavy cedar timber, bears N. and S.; sagebrush becomes scattering, bearing NW. and SE.
14.80	Enter heavy pinon pine and balsam timber, bears N. and S., at the top of abrupt descent, bearing N. and S., 20 ft. below sec. cor.; desc. 370 ft. over rough W. slope.
28.50	Leave timber, bears NW. and SE., at the base of abrupt descent, bearing NW. and SE.; over level bottom of Cherry Canyon, through dense sagebrush.
32.60	Dry wash, 20 lks. wide, 4 ft. deep, course N.60°W.
32.90	Leave sagebrush, bears N.60°W. and S.60°E.
33.20	Trail, bears NW. and SE.; leave bottom of canyon, begin abrupt ascent of 110 ft. to ¼ sec. cor., over NE. slope.
36.40	Enter scattering cedar and balsam timber, bears NW. and SE.
36.80	Enter dense oak and buck brush, and scattering sagebrush, undergrowth, bears NW. and SE.

Subdivision of T. 16 S., R. 22 E.

Chains	
39.94	Set an iron post, 3 ft. long, 1 in. in diam., 27 ins. in the ground, for ¼ sec. cor., with brass cap mkd:
	¼ S 15 / S 22 / 1922
	from which,
	A red cedar, 7 ins. diam., bears N.80°E., 95 lks. dist., marked ¼ S 15 B T.
	A red cedar, 12 ins. diam., bears S.70°30'E., 75 lks. dist., marked ¼ S 22 B T.
42.50	Spur, 20 ft. above ¼ sec. cor., projects N.30°W. approximately 6.00 chs. dist.; desc. 110 ft.
48.00	Ravine, course N.; asc. abruptly 350 ft.
48.10	Enter a medium growth of cedar, balsam, pinon and yellow pine timber, bears N. and S.
54.70	Oak and buck brush undergrowth becomes more scattering, bearing N. and S., at the top of abrupt ascent, bearing N. and S.; over gently rolling land to
79.88	The cor. of secs. 15, 16, 21 and 22.
	Land; nearly level and gently rolling, E. 14.80 chs. and W. 25.18 chs.; abrupt sides of Cherry Canyon with shale and light colored sandstone outcroppings and broken ledges, on remainder of mile; drainage generally to the NW.
	Soil; dark sandy loam or red sand, about 6 ins to 3 ft. deep, lying on a brown or yellow clay subsoil, or on bedrock; sandy loam several ft. deep in the bottom of Cherry Canyon.
	Timber; cedar, balsam, pinon and yellow pine.
	Undergrowth, sagebrush, oak and buck brush.
	Good grazing of grass and browse.
	N.0°02'W. bet. secs. 15 and 16.
	Asc. 10 ft. over gradual SW. slope, through heavy cedar and pinon pine timber, scattering sagebrush, oak and buck brush.
17.60	Leave heavy timber and enter scattering, bears NW. and

Chains.	
	SE.
18.00	Top of ascent, bears NW. and SE.; desc. gradually 85 ft.
20.00	Enter dense undergrowth, bears NW. and SE.
36.10	Enter heavy cedar, balsam, pinon and yellow pine timber, bears NW. and SE.; begin abrupt descent of 80 ft. over NE. slope to
40.00	Set an iron post, 3 ft. long, 1 in. in diam., 16 ins. in the ground to solid rock and in a mound of stone, for ¼ sec. cor., with brass cap mkd:

¼

S 16 | S 15

1922

from which,

A pinon pine, 10 ins. diam., bears N.60°E., 4 lks. dist., marked ¼ S 15 B T.

A pinon pine, 10 ins. diam., bears N.37°W., 15 lks. dist., marked ¼ S 16 B T.

46.10	Leave timber, bears NW. and SE.
47.00	Leave oak and buck brush undergrowth, bears E. and W.; at the base of abrupt descent, bearing E. and W., 290 ft. below ¼ sec. cor.; over nearly level bottom of Cherry Canyon, through dense sagebrush.
48.80	Dry wash, from SE.; 40 lks. wide, 6 ft. deep, course W.
52.30	Leave sagebrush, bears E. and W.; leave bottom of canyon, begin abrupt ascent of 415 ft. over rough S. slope, through scattering sagebrush, oak and buck brush.
52.50	Enter scattering cedar and balsam timber, bears E. and W.
62.90	Enter heavy cedar, balsam, pinon and yellow pine timber, bears E. and W., at the top of abrupt ascent, bearing E. and W.; desc. gradually 20 ft. over gently rolling land.
73.60	Draw, course SW.; asc. 35 ft. to sec. cor.
74.60	Trail, bears NW. and SE.
80.00	Set an iron post, 3 ft. long, 2 ins. in diam., 27 ins. in the ground, for cor. of secs. 9, 10, 15 and 16, with brass cap mkd:

Subdivision of T. 16 S., R. 22 E.

Chains	
	T16S | R22E S9 | S10 S16 | S15 1922
	from which,
	A pinon pine, 12 ins. diam., bears N.14°30'E., 85 lks. dist., marked T 16 S R 22 E S 10 B T.
	A cedar, 10 ins. diam., bears S.42°E., 23 lks. dist., marked T 16 S R 22 E S 15 B T.
	A pinon pine, 8 ins. diam., bears S.86°W., 81 lks. dist., marked T 16 S R 22 E S 16 B T.
	A pinon pine, 7 ins. diam., bears N.34°30'W., 133 lks. dist., marked T 16 S R 22 E S 9 B T.
	Land; gently rolling, and abrupt sides of Cherry Canyon; outcroppings and broken ledges of shale and light colored sandstone formation on N. side of canyon; general drainage into Cherry Canyon, thence west.
	Soil; dark sandy loam or red sand, about 6 ins. to 3 ft. deep, lying on a rocky brown or yellow clay subsoil, or on bedrock; dark sandy loam several ft. deep in the bottom of Cherry Canyon.
	Timber; cedar, balsam, pinon and yellow pine.
	Undergrowth; sagebrush, oak and buck brush.
	Excellent growth of grass and browse on greater portion of mile.
	East on a random line bet. secs. 10 and 15.
40.00	Set temp. ¼ sec. cor.
79.92	Intersect N. and S. line, 6 lks. S. of the cor. of secs. 10, 11, 14 and 15.
	Thence,
	S.89°57'W. on a true line bet. secs. 10 and 15.
	Over nearly level top of spur, projecting NW., through heavy cedar, balsam, pinon and yellow pine timber, scattering sagebrush, dense oak and buck brush.
9.40	Leave top of spur, begin abrupt descent of 210 ft. over W. slope.
12.50	Leave heavy timber and enter scattering, bears N. and S.

Chains.	
12.70	Enter dense sagebrush, bears N. and S.; oak and buck brush become more scattering.
13.40	Trail, bears N. and S.
13.60	Stream of clear water, 2 lks. wide, 2 ins. deep, in the bottom of Cedar Camp Canyon, course N.; enter a medium growth of timber, bears N. and S.; asc. 80 ft.
14.00	Leave dense sagebrush and enter scattering, bears N. and S.
23.40	Spur, projects N. approximately 6.00 chs. dist.; desc. 25 ft.
24.30	Ravine, course NE.; asc. abruptly 160 ft.
30.00	Leave oak and buck brush undergrowth, bears N. and S., at the top of abrupt ascent, bearing N. and S.; over gently rolling land to
39.96	Set an iron post, 3 ft. long, 1 in. in diam., 16 ins. in the ground to solid rock and in a mound of stone, for ¼ sec. cor., with brass cap mkd: $\frac{1}{4}\frac{S\ 10}{S\ 15}$ 1922 from which, A cedar, 18 ins. diam., bears N.29°W., 11 lks. dist., marked ¼ S 10 B T. A cedar, 10 ins. diam., bears S.12°E., 13 lks. dist., marked ¼ S 15 B T.
41.40	Leave timber, bears NW. and SE.
41.60	Enter dense sagebrush, bears NW. and SE.
49.80	Swale, 10 ft. below ¼ sec. cor., course N. approximately 4.00 chs. dist., into ravine, draining NE.; asc. 15 ft.
51.80	Trail, bears NW. and SE.
61.00	Leave dense sagebrush and enter scattering, bears NW. and SE.
61.20	Enter heavy cedar, balsam and pinon pine timber, bears N. and S., at the top of ascent, bearing NW. and SE.; desc. gradually 15 ft.
66.30	Leave timber, bears NW. and SE.
66.50	Enter dense sagebrush, bears NW. and SE.

Subdivision of T. 16 S., R. 22 E.

Chains.	
70.10	Trail, bears N. and S.
76.00	Draw, course SW. approximately 7.00 chs. dist., into ravine, draining SW.; asc. gradually 10 ft. to sec. cor.
78.40	Leave dense sagebrush and enter scattering, bears NE. and SW.
78.60	Enter heavy cedar timber, bears NE. and SW.
79.92	The cor. of secs. 9, 10, 15 and 16.
	Land, gently rolling tops; abrupt sides of Cedar Camp Canyon with outcroppings of shale and light colored sandstone formation; general drainage N., E. 61.20 chs.; remainder of mile drains SW.
	Soil, dark red sandy loam, about 1 to 3 ft. deep, lying on a rocky light or yellow clay subsoil, or on bedrock, on rolling land; deep dark loam in the bottom of Cedar Camp Canyon, but rocky and shallow on the sides of canyon.
	Timber, cedar, balsam, pinon and yellow pine.
	Undergrowth, sagebrush, oak and buck brush.
	Good growth of grass.
	N.0°02'W. bet. secs. 9 and 10.
	Asc. 10 ft. over gradual SW. slope, through heavy cedar, scattering balsam and pinon pine timber, and scattering sagebrush.
16.00	Leave timber, bears NW. and SE.
16.20	Enter dense sagebrush, bears NW. and SE.
20.00	Spur, projects NW.; desc. gradually 45 ft. to ¼ sec. cor.
39.60	Trail, bears NW. and SE.
40.00	Set an iron post, 3 ft. long, 1 in. in diam., 27 ins. in the ground, for ¼ sec. cor., with brass cap mkd:

¼

S 9 | S 10

1922

from which,

A cedar, 6 ins. diam., bears N.1°45'E., 520 lks. dist., marked ¼ S 10 B T.

Chains.

A cedar limb, 10 ins. diam., bears N.50°W., 459 lks. dist., marked ¼ S 9 B T.

43.00 Draw, 10 ft. below ¼ sec. cor., course NE. approximately 4.00 chs. dist., into ravine, draining NE.; asc. gradually 15 ft. to sec. cor., over gently rolling land.

54.30 Enter a medium growth of cedar, balsam and pinon pine timber, bears NW. and SE.

56.00 Leave medium growth of timber and enter scattering, bears E. and W.

80.00 On a gradual W. slope, set an iron post, 3 ft. long, 2 ins. in diam., 27 ins. in the ground, for cor. of secs. 3, 4, 9 and 10, with brass cap mkd:

T16S	R22E
S4	S3
S9	S10

1922

from which,

A cedar, 20 ins. diam., bears N.69°30'E., 230 lks. dist., marked T 16 S R 22 E S 3 B T.

A cedar, 12 ins. diam., bears S.81°15'E., 133 lks. dist., marked T 16 S R 22 E S 10 B T.

A cedar, 7 ins. diam., bears S.32°30'W., 131 lks. dist., marked T 16 S R 22 E S 9 B T.

A red cedar, 7 ins. diam., bears N.4°45'W., 354 lks. dist., marked T 16 S R 22 E S 4 B T.

Land; gently rolling top, draining generally to the NW.; shale and sandstone formation.

Soil; dark red sandy loam, about 1 to 3 ft. deep, lying on a rocky white clay or chalky formation; light shale soil several ft. deep on portions of mile.

Timber; cedar, balsam and pinon pine.

Undergrowth; sagebrush.

Excellent growth of grass.

N.89°57'E. on a random line bet. secs. 3 and 10.

40.00 Set temp. ¼ sec. cor.

80.00 Intersect N. and S. line, 2 lks. N. of the cor. of secs. 2, 3, 10 and 11.

Subdivision of T. 16 S., R. 22 E.

Chains	
	Thence,
	S.89°58'W. on a true line bet. secs. 3 and 10.
	Desc. gradually 30 ft. over SW. slope, through heavy cedar, balsam, pinon and yellow pine timber, dense buck brush and scattering oak brush.
2.00	Top of abrupt descent, bears N.20°W. and S.20°E.
6.10	Ravine, 115 ft. below top of abrupt descent, course N.20°W.; asc. abruptly 170 ft.
7.00	Trail, bears N.20°W. and S.20°E.
12.70	Leave dense buck brush, bears N.20°W. and S.20°E.
14.10	Top of abrupt ascent, bears N.20°W. and S.20°E.; over gently rolling top of spur, projecting N.20°W., through dense sagebrush.
19.10	Leave timber, bears N. and S.
21.00	Head of draw, course NE.
25.40	Trail, bears N.20°W. and S.20°E.
32.80	Enter heavy cedar and pinon pine timber, bears N.20°W. and S.20°E.
33.00	Leave sagebrush, bears N.20°W. and S.20°E., at the top of descent, bearing N.20°W. and S.20°E.; desc. gradually 80 ft. over SW. slope to ¼ sec. cor.
33.40	Enter scattering oak and buck brush undergrowth, bears N. and S.
34.50	Enter heavy balsam and yellow pine timber, bears N. and S.
40.00	Set an iron post, 3 ft. long, 1 in. in diam., 8 ins. in the ground to solid rock and in a mound of stone, for ¼ sec. cor., with brass cap mkd:

¼ S 3 / S 10 / 1922

from which,

A balsam, 5 ins. diam., bears N.8°E., 26 lks. dist., marked ¼ S 3 B T.

A balsam, 8 ins. diam., bears S.15°W., 20 lks. dist., marked ¼ S 10 B T.

45.80	Top of abrupt descent, 25 ft. below ¼ sec. cor., bears

Subdivision of T. 16 S., R. 22 E.

Chains.	
	N. and S.; desc. 290 ft. over rough W. slope.
56.80	Leave timber, bears N. and S.
57.10	Foot of abrupt descent, bears N.15°W. and S.15°E.; desc. gradually 10 ft.
60.00	Creek of clear water, 5 lks. wide, 2 ins. deep, in wash, 30 lks. wide, 6 ft. deep, in the bottom of Cedar Camp Canyon, course N.15°W.; asc. gradually 5 ft.
60.10	Begin abrupt ascent of 375 ft. over rough NE. slope.
60.30	Enter a medium growth of timber, bears N. and S.
71.40	Top of abrupt ascent, bears N. and S.; asc. gradually 10 ft.
73.60	Leave timber, bears N. and S.
74.00	Leave oak and buck brush undergrowth, bears N. and S.
74.40	Enter dense sagebrush, bears N. and S.
76.90	Enter a medium growth of cedar and pinon pine timber, bears N. and S.; leave dense sagebrush and enter scattering, bears N. and S.
79.00	Leave medium growth of timber and enter scattering, bears N. and S., on top of spur, projecting N. approximately 17.00 chs., thence NE.; desc. gradually 5 ft. to
80.00	The cor. of secs. 3, 4, 9 and 10.
	Land; gently rolling tops; abrupt sides of ravines and canyon; shale and light colored sandstone outcroppings on the sides of Cedar Camp Canyon; general drainage NW.
	Soil; dark red sandy loam, about 1 to 3 ft. deep, lying on a rocky white clay or chalky formation, or on bedrock.
	Timber; cedar, balsam, pinon and yellow pine.
	Undergrowth; sagebrush, oak and buck brush.
	Fair growth of grass and browse.
	N.0°19'W. on a random line bet. secs. 3 and 4.
40.00	Set temp. ¼ sec. cor.
80.32	Intersect the N. bdy. of the Tp., at the cor. of secs. 3, 4, 33 and 34, hereinbefore described.
	Thence,

Subdivision of T. 16 S., R. 22 E.

Chains.	
	S.0°19'E. on a true line bet. secs. 3 and 4.
	Desc. 35 ft. over rough SE. slope, through heavy balsam and yellow pine timber, and scattering oak and buck brush.
0.80	Ravine, course S.60°W.; asc. abruptly 260 ft.
13.10	Leave heavy timber and enter scattering, bears E. and W., on top of spur, projecting W. approximately 15.00 chs. dist.; desc. abruptly 405 ft. over outcroppings and series of nearly perpendicular ledges, 15 to 35 ft. high, bearing E. and W.
13.20	Leave undergrowth, bears E. and W.
17.20	Top of perpendicular ledge, 75 ft. high, bears E. and W.
22.00	Leave timber, bears E. and W., at the foot of abrupt descent, bearing E. and W.; leave ledges; over level bottom of Meadow Creek Canyon, through dense sagebrush.
23.90	Dry wash, 30 lks. wide, 3 ft. deep, course NW.
25.90	Road, bears NW. and SE., Cisco, Utah to Meadow Creek Ranch.
27.60	Leave dense sagebrush and enter scattering, bears NW. and SE.
27.70	Enter heavy cedar, balsam and pinon pine timber, bears NW. and S.10°E.; leave bottom of canyon, bears NW. and S.10°E.; begin ascent of 115 ft. to ¼ sec. cor., over rough NE. slope.
28.00	Enter a medium growth of oak and buck brush undergrowth, bears NW. and SE.
40.32	Set an iron post, 3 ft. long, 1 in. in diam., 14 ins. in the ground to solid rock and in a mound of stone, for ¼ sec. cor., with brass cap mkd:

¼

S 4 | S 3

1922

from which,

A balsam, 4 ins. diam., bears N.74°30'E., 14 lks. dist., marked ¼ S 3 B T.

A balsam, 8 ins. diam., bears S.39°30'W., 36 lks. dist., marked ¼ S 4 B T.

Subdivision of T. 16 S., R. 22 E.

Chains.	
61.30	Leave cedar and pinon pine timber, bears NE. and SW., in the head of ravine, 180 ft. above ¼ sec. cor., drainin NE.; asc. abruptly 125 ft. over rough NW. slope, through heavy balsam timber, bearing NE. and SW.
64.30	Leave heavy balsam timber, bears NE. and SW., at the top of abrupt ascent, bearing NE. and SW.; along gradual W. slope, through scattering cedar timber to sec. cor.
64.40	Leave oak and buck brush undergrowth, bears NE. and SW.
64.50	Enter dense sagebrush, bears E. and W.
80.32	The cor. of secs. 3, 4, 9 and 10, 15 ft. above top of abrupt ascent.
	Land; gently rolling; abrupt sides of ravines and Meadow Creek Canyon; outcroppings, boulders and ledges of shale and sandstone formation; general drainage NW.
	Soil; dark red sandy loam, about 6 ins. to 3 ft. deep, lying on a rocky brown or light colored clay subsoil, or on bedrock; dark sandy loam several ft. deep in the bottom of Meadow Creek Canyon.
	Timber; cedar, balsam, pinon and yellow pine.
	Undergrowth; sagebrush, oak and buck brush.
	Fair growth of grass and browse.
	From the cor. of secs. 4, 5, 32 and 33, on the S. bdy. of the Tp., hereinbefore described, N.0°03'W. bet. secs. 32 and 33.
	Desc. 125 ft. over abrupt E. slope, through scattering balsam timber, dense sagebrush, service berry bushes, oak and buck brush.
5.20	Creek of clear water, 3 lks. wide, 3 ins. deep, in the bottom of ravine, course N.20°W.; enter a medium growth of cedar, balsam and pinon pine timber, bears N.20°W. and S.20°E.; asc. 220 ft.
38.60	Spur, projects NW. approximately 15.00 chs. dist.; desc. gradually 5 ft. to
40.00	Set an iron post, 3 ft. long, 1 in. in diam., 8 ins. in

Chains.

the ground to solid rock and in a mound of stone, for ¼ sec. cor., with brass cap mkd:

¼

S 32 | S 33

1922

from which,

A cedar limb, 12 ins. diam., bears S.48°15'E., 365 lks. dist., marked ¼ S 33 B T.

A cedar, 6 ins. diam., bears S.19°30'W., 114 lks. dist., marked ¼ S 32 B T.

52.30 Creek of clear water, 3 lks. wide, 3 ins. deep, in the bottom of ravine, 495 ft. below ¼ sec. cor., course N.60°W.; asc. abruptly 495 ft. over broken ledges and outcroppings, bearing NW. and SE.

59.10 Leave ledges and outcroppings at the top of abrupt ascent, bearing NW. and SE.; over nearly level land to sec. cor., through heavy timber, bearing NW. and SE.

78.80 Leave timber, bears NW. and SE.

80.00 Set an iron post, 3 ft. long, 2 ins. in diam., 16 ins. in the ground to solid rock and in a mound of stone, for cor. of secs. 28, 29, 32 and 33, with brass cap mkd:

T16S	R22E
S29	S28
S32	S33

1922

from which,

A cedar, 7 ins. diam., bears N.64°45'E., 483 lks. dist., marked T 16 S R 22 E S 28 B T.

A red cedar, 14 ins. diam., bears S.10°E., 281 lks. dist., marked T 16 S R 22 E S 33 B T.

A red cedar, 9 ins. diam., bears S.64°W., 197 lks. dist., marked T 16 S R 22 E S 32 B T.

A red cedar, 7 ins. diam., bears N.77°30'W., 377 lks. dist., marked T 16 S R 22 E S 29 B T.

Land; abrupt sides of ravines, S. 59.10 chs.; level and gently rolling, N. 20.90 chs.; light colored sandstone formation; drainage NW.

Soil, dark sandy loam, varying in depth from a few ins.

Subdivision of T. 16 S., R. 22 E.

Chains.	
	to 2 ft., lying on a rocky brown or yellow clay subsoil or on bedrock.
	Timber; cedar, balsam and pinon pine.
	Undergrowth, sagebrush, service berry bushes, oak and buck brush.
	Excellent growth of grass and browse.
	East on a random line bet. secs. 28 and 33.
40.00	Set temp. ¼ sec. cor.
80.06	Intersect N. and S. line, 16 lks. S. of the cor. of secs. 27, 28, 33 and 34.
	Thence,
	S.89°53'W. on a true line bet. secs. 28 and 33.
	Desc. 80 ft. over SW. slope, through scattering cedar, balsam and pinon pine timber, and dense sagebrush, service berry bushes, oak and buck brush.
2.20	Fork of Rock Spring Canyon, course NW.; asc. abruptly 395 ft.
12.50	Spur, projects N. approximately 20.00 chs. dist.; desc. abruptly 415 ft.
23.20	Creek of clear water, 3 lks. wide, 3 ins. deep, in the bottom of Rock Spring Canyon, course N.; asc. abruptly 385 ft. over outcroppings, through a medium growth of timber, bearing N. and S.
31.20	Leave outcroppings at the top of abrupt ascent, bearing N. and S.; asc. 60 ft. over gradual E. slope to ¼ sec. cor.
31.40	Leave medium growth of timber and enter scattering, bears N. and S.; service berry, oak and buck brush undergrowth becomes scattering, bearing N. and S.
40.03	Set an iron post, 3 ft. long, 1 in. in diam., 27 ins. in the ground, for ¼ sec. cor., with brass cap mkd:

$$\frac{1}{4}\ \frac{S\ 28}{S\ 33}$$
1922

from which,

A cedar limb, 4 ins. diam., bears N.1°30'W., 207 lks. dist., marked ¼ S 28 B T.

Subdivision of T. 16 S., R. 22 E.

Chains.	
	A cedar, 3 ins. diam., bears S.60°W., 65 lks. dist., marked B.T.
45.50	Enter a medium growth of timber, bears N. and S.
54.10	Spur, 25 ft. above ¼ sec. cor., projects N.; desc. gradually 30 ft. to sec. cor.
71.50	Leave medium growth of timber and enter scattering, bears N. and S.
80.06	The cor. of secs. 28, 29, 32 and 33.
	Land; abrupt sides of ravines, E. 31.20 chs.; gently rolling top of spur, remainder of mile; sandstone formation; drainage N., E. 54.10 chs.; remainder of mile drains SW.
	Soil; dark red sand or sandy loam, varying in depth from a few ins. to 3 ft., lying on a rocky brown clay subsoil, or on bedrock.
	Timber; cedar, balsam and pinon pine.
	Undergrowth; sagebrush, service berry bushes, oak and buck brush.
	Excellent growth of grass.
	N.0°03'W. bet. secs. 28 and 29.
	Desc. gradually 5 ft. over NW. slope, through dense sagebrush.
5.10	Draw, course SW.; asc. gradually 50 ft.
15.00	Enter a medium growth of cedar and pinon pine timber, bears E. and W.
15.50	Top of ascent, bears E. and W.; over gently rolling land.
32.70	Leave medium growth of timber and enter scattering, bears NE. and SW.
40.00	Set an iron post, 3 ft. long, 1 in. in diam., 27 ins. in the ground, for ¼ sec. cor., with brass cap mkd:

¼

S 29 | S 28

1922

from which,

A cedar, 7 ins. diam., bears S.27°30'E., 66 lks. dist., marked ¼ S 28 B T.

Chains.	
	A cedar, 7 ins. diam., bears N.67°30'W., 120 lks. dist., marked ¼ S 29 B T.
49.00	Enter a medium growth of timber, bears NW. and SE.
59.60	Draw, 15 ft. below ¼ sec. cor., course NW.; asc. gradual 15 ft. to
80.00	On a gentle SW. slope, set an iron post, 3 ft. long, 2 ins. in diam., 27 ins. in the ground, for cor. of secs. 20, 21, 28 and 29, with brass cap mkd:

T16S	R22E
S20	S21
S29	S28

1922

from which,

A pinon pine, 8 ins. diam., bears N.16°30'E., 77 lks. dist., marked T 16 S R 22 E S 21 B T.

A pinon pine, 6 ins. diam., bears S.63°E., 20 lks. dist., marked T 16 S R 22 E S 28 B T.

A pinon pine, 6 ins. diam., bears S.75°30'W., 98 lks. dist., marked T 16 S R 22 E S 29 B T.

A pinon pine, 5 ins. diam., bears N.46°45'W., 45 lks. dist., marked T 16 S R 22 E S 20 B T.

Land; gently rolling top of Rock Spring Mesa; drainage SW., S. 15.50 chs.; N. 64.50 chs. drains NW.

Soil; dark sandy loam or a red sand, about 2 or 3 ft. deep, lying on a brown clay subsoil, or on bedrock.

Timber; cedar and pinon pine.

Undergrowth; sagebrush; few scattering oak and buck brush.

Excellent growth of grass.

N.89°53'E. on a random line bet. secs. 21 and 28.

40.00 Set temp. ¼ sec. cor.

80.20 Intersect N. and S. line, 14 lks. N. of the cor. of secs. 21, 22, 27 and 28.

Thence,

S.89°59'W. on a true line bet. secs. 21 and 28.

Desc. 20 ft. over gradual W. slope, through scattering cedar and pinon pine timber, and dense sagebrush.

11.00 Enter heavy balsam, and scattering aspen and yellow pine

Subdivision of T. 16 S., R. 22 E.

Chains.

timber, bears N. and S.; begin abrupt descent of 365 ft. over W. slope.

11.20 Enter dense service berry, oak and buck brush undergrowth, bears N. and S.

26.10 Creek of clear water, 6 lks. wide, 3 ins. deep, in the bottom of Rock Spring Canyon, course N.; asc. abruptly 460 ft.

26.20 Trail, bears N. and S.

36.40 Top of abrupt ascent, bears N. and S.; asc. gradually 5 ft. to ¼ sec. cor., over gently rolling land.

36.60 Leave balsam, aspen and yellow pine timber, bears N. and S.; service berry, oak and buck brush become scattering.

40.10 Set an iron post, 3 ft. long, 1 in. in diam., 27 ins. in the ground, for ¼ sec. cor., with brass cap mkd:

S 21
———
S 28
1922

from which,

A cedar, 16 ins. diam., bears N.42°30'E., 136 lks. dist., marked ¼ S 21 B T.

A cedar, 10 ins. diam., bears S.27°30'E., 117 lks. dist., marked ¼ S 28 B T.

44.00 Spur, 5 ft. above ¼ sec. cor., projects N.; desc. gradually 25 ft. to sec. cor., over gently rolling land.

63.30 Enter heavy cedar and pinon pine timber, bears N. and S.

70.90 Leave heavy timber and enter scattering, bears N. and S.

80.20 The cor. of secs. 20, 21, 28 and 29.

Land; gently rolling tops of mesas, E. 11.00 chs. and W. 43.80 chs; abrupt sides of Rock Spring Canyon, remainder of mile; drainage generally to the N., E. 44.00 chs.; W. 36.20 chs. drains NW.

Soil; red sandy loam, about 2 to 3 ft. deep, lying on a rocky brown clay subsoil, or on bedrock; black loam several ft. deep in the bottom of Rock Spring Canyon.

Timber; cedar, balsam, aspen, pinon and yellow pine.

Undergrowth; sagebrush, service berry bushes, oak and buck brush.

Subdivision of T. 16 S., R. 22 E.

Chains.	
	Excellent growth of grass.
	N.0°03'W. bet. secs. 20 and 21.
	Asc. gradually 5 ft. over SW. slope, through scattering cedar and pinon pine timber, dense sagebrush, scattering oak and buck brush.
2.00	Top of ascent, bears NW. and SE.; over gently rolling land.
9.50	Enter heavy timber, bears E. and W.
16.80	Leave heavy and enter scattering timber, bears NW. and SE.
19.60	Draw, 20 ft. below top of ascent, course NW.; asc. gradually 15 ft. to
40.00	On nearly level land, set an iron post, 3 ft. long, 1 in. in diam., 27 ins. in the ground, for ¼ sec. cor., with brass cap mkd:

¼

S 20 | S 21

1922

from which,

A cedar, 4 ins. diam., bears N.54°45'E., 53 lks. dist., marked ¼ S 21 B T.

A pinon pine, 14 ins. diam., bears S.68°15'W., 106 lks. dist., marked ¼ S 20 B T.

55.60	Timber becomes more scattering, bearing E. and W.
74.50	Leave rolling land, bears E. and W.; begin ascent of 25 ft. along E. slope to
80.00	Set an iron post, 3 ft. long, 2 ins. in diam., 27 ins. in the ground, for cor. of secs. 16, 17, 20 and 21, with brass cap mkd:

T16S.	R22E.
S17	S16
S20	S21

1922

from which,

A cedar, 4 ins. diam., bears N.58°45'E., 8 lks. dist., marked T 16 S R 22 E S 16 B T.

A cedar, 12 ins. diam., bears S.16°E., 272 lks. dist., marked T 16 S R 22 E S 21 B T.

Subdivision of T. 16 S., R. 22 E.

Chains.	
	A pinon pine, 8 ins. diam., bears S.48°15'W., 125 lks. dist., marked T 16 S R 22 E S 20 B T.
	A pinon pine, 7 ins. diam., bears N.51°15'W., 79 lks. dist., marked T 16 S R 22 E S 17 B T.
	Land; gently rolling Rock Spring Mesa, S. 74.50 chs.; gradual E. slope, N. 5.50 chs.; general drainage N.
	Soil; red sandy loam, about 18 ins. to 3 ft. deep, lying on a yellow or a light colored clay subsoil, or on bed-rock.
	Timber; cedar and pinon pine; a few scattering balsam.
	Undergrowth; sagebrush, oak and buck brush.
	Excellent growth of grass.
	N.89°59'E. on a random line bet. secs. 16 and 21.
40.00	Set temp. ¼ sec. cor.
80.20	Intersect N. and S. line, at the cor. of secs. 15, 16, 21 and 22.
	Thence,
	S.89°59'W. on a true line bet. secs. 16 and 21.
	Desc. 10 ft. over gradual SW. slope, through heavy cedar and pinon pine timber, scattering sagebrush, oak and buck brush.
2.20	Enter heavy balsam and yellow pine timber, bears N. and S.; begin abrupt descent of 120 ft. over W. slope.
6.30	Stream of clear water, 1 lk. wide, 2 ins. deep, in the bottom of ravine, course N.; asc. abruptly 125 ft.
10.90	Top of abrupt ascent, bears N. and S.; asc. gradually 25 ft.
11.10	Enter a medium growth of sagebrush, bears N. and S.
18.90	Top of ascent, bears N. and S.; balsam and yellow pine timber becomes scattering, bearing N. and S.; desc. gradually 30 ft.
31.00	Leave medium growth of sagebrush and enter scattering, bears N. and S.
31.20	Enter heavy balsam and yellow pine timber, bears N. and S.; begin abrupt descent of 345 ft. to ¼ sec. cor.,

Subdivision of T. 16 S., R. 22 E.

Chains.	
	over rough W. slope.
40.10	Set an iron post, 3 ft. long, 1 in. in diam., 22 ins. in the ground to solid rock and in a mound of stone, for $\frac{1}{4}$ sec. cor., with brass cap mkd: $\frac{S\ 16}{S\ 21}$ 1922
	from which,
	A balsam, 5 ins. diam., bears N.54°W., 44 lks. dist., marked $\frac{1}{4}$ S 16 B T.
	A red cedar, 4 ins. diam., bears S.53°W., 24 lks. dist., marked $\frac{1}{4}$ S 21 B T.
41.90	Leave timber, bears N. and S.
42.20	Enter dense sagebrush, bears N. and S.; at the foot of abrupt descent, bearing N. and S.; 70 ft. below $\frac{1}{4}$ sec. cor.; over nearly level bottom of Rock Spring Canyon.
45.10	Stream of clear water, 5 lks. wide, 3 ins. deep, course N.
45.70	Leave dense sagebrush and enter scattering, bears N. and S.; begin abrupt ascent of 480 ft. over rough E. slope.
46.20	Enter heavy cedar, balsam, pinon and yellow pine timber, bears N. and S.
54.40	Top of abrupt ascent, bears N. and S.; asc. gradually 25 ft.
54.60	Enter dense sagebrush, bears N. and S.
58.70	Leave timber, bears N. and S.
66.40	Spur, projects N.; desc. gradually 25 ft.
66.90	Enter scattering cedar and pinon pine timber, bears N. and S.
73.50	Enter heavy cedar and pinon pine timber, bears N. and S.
76.10	Leave heavy timber and enter scattering, bears N. and S.
77.60	Draw, course N.; asc. gradually 5 ft. to
80.20	The cor. of secs. 16, 17, 20 and 21.
	Land; rolling, and abrupt sides of ravine and Rock Spring Canyon; outcroppings and broken ledges of shale and light colored sandstone on the sides of Rock Spring Canyon; general drainage N.
	Soil; dark red sand, about 6 ins. to 3 ft. deep, lying

Chains.	
	on a yellow or light colored clay subsoil, or on bedrock; dark loam several ft. deep in the bottom of Rock Spring Canyon. Timber; cedar, balsam, pinon and yellow pine. Undergrowth; sagberush, oak and buck brush. Good grazing.
	N.0°03'W. bet. secs. 16 and 17. Desc. gradually 40 ft. along E. slope, through scattering cedar and pinon pine timber, and dense sagebrush.
15.80	Leave dense sagebrush, bears NW. and SE., and enter scattering sagebrush, oak and buck brush.
16.00	Enter heavy cedar, balsam, pinon and yellow pine timber, bears NW. and SE.
21.50	Top of abrupt descent, bears NW. and SE.
40.00	On a NE. slope, 160 ft. below top of abrupt descent, set an iron post, 3 ft. long, 1 in. in diam., 27 ins. in the ground, for ¼ sec. cor., with brass cap mkd: ¼ S 17 | S 16 1922 from which, A balsam, 4 ins. diam., bears S.56°E., 24 lks. dist., marked ¼ S 16 B T. A red cedar, 6 ins. diam., bears N.67°45'W., 20 lks. dist., marked ¼ S 17 B T.
41.70	Ravine, 35 ft. below ¼ sec. cor., course N.; desc. 305 ft. along bottom of ravine.
66.80	Leave timber, bears NE. and NW.
66.90	Perpendicular ledge, 40 ft. high, bears E. and W.
69.00	Leave scattering undergrowth, bears NE. and NW., at the base of abrupt descent, bearing NE. and NW.; continue down shallow wash at the mouth of the ravine.
69.50.	Enter dense sagebrush, bears E. and W.; over nearly level bottom of Rock Spring Canyon.
77.70	Creek of clear water, 6 lks. wide, 4 ins. deep, in wash, 35 lks. wide, 4 ft. deep, course W.; asc. gradually

Chains.	
	15 ft. to
80.00	At the base of abrupt ascent, bearing NE. and SW., set an iron post, 3 ft. long, 2 ins. in diam., 27 ins. in the ground, for cor. of secs. 8, 9, 16 and 17, with brass cap mkd:

T16S	R22E
S8	S9
S17	S16

1922

from which,

A pinon pine, 5 ins. diam., bears N.87°E., 137 lks. dist., marked T 16 S R 22 E S 9 B T.

A pinon pine, 3 ins. diam., bears S.80°30'E., 196 lks. dist., marked B T.

A red cedar, 5 ins. diam., bears N.85°15'W., 64 lks. dist., marked T 16 S R 22 E S 8 B T.

As there are no trees available in sec. 17, I raise a mound of stone, 2 ft. base, 1½ ft. high, W. of cor.

Land; abrupt S. side of Rock Spring Canyon, S. 69.00 chs.; nearly level bottom of Rock Spring Canyon, N. 11.00 chs.; outcroppings of light colored sandstone; drainage into Rock Spring Creek, thence northwesterly.

Soil; dark red sandy loam, varying in depth from a few ins. to 3 ft., lying on a brown clay subsoil, or on bedrock; dark sandy loam several ft. deep in the bottom of Rock Spring Canyon.

Timber; cedar, balsam, pinon and yellow pine.

Undergrowth; sagebrush, oak and buck brush.

Fair growth of grass, S. ½ mile.

	N.89°59'E. on a random line bet. secs. 9 and 16
40.00	Set temp. ¼ sec. cor.
80.14	Intersect N. and S. line, 2 lks. N. of the cor. of secs. 9, 10, 15 and 16.

Thence,

West on a true line bet. secs. 9 and 16.

Desc. gradually 15 ft. along S. slope, over gently rolling land, through a medium growth of cedar and pinon

Subdivision of T. 16 S., R. 22 E.

Chains.	
	pine timber, and dense sagebrush.
4.10	Leave timber, bears N. and S.
7.20	Trail, bears NW. and SE.
8.50	Head of draw, course SW.; asc. gradually 15 ft. to ¼ sec. cor.
9.80	Enter a medium growth of timber, bears N. and S.
10.00	Sagebrush becomes scattering, bearing N. and S.
19.40	Leave medium growth of timber and enter scattering, bears N. and S.; sagebrush becomes dense.
24.40	Leave timber, bears NE. and SW.
37.20	Enter heavy cedar, balsam and pinon pine timber, bears N. and S.; sagebrush becomes scattering.
40.07	Set an iron post, 3 ft. long, 1 in. in diam., 8 ins. in the ground to solid rock and in a mound of stone, for ¼ sec. cor., with brass cap mkd: ¼ S 9 / S 16 1922 from which, A pinon pine, 20 ins. diam., bears N.25°W., 27 lks. dist., marked ¼ S 9 B T. A pinon pine, 6 ins. diam., bears S.40°15'E., 38 lks. dist., marked ¼ S 16 B T.
52.20	Enter scattering yellow pine timber, bears NE. and SW.; leave rolling land, begin abrupt descent of 260 ft. over NW. slope, through dense buck brush and scattering oak brush, bearing NE. and SW.
68.70	Leave heavy timber and enter scattering, bears NE. and SW.
68.90	Leave buck brush, bears NE. and SW.; continue through scattering sagebrush and oak brush.
69.00	Mouth of ravine, course SW.; asc. 55 ft. along rugged N. side of Rock Spring Canyon.
76.00	Rugged spur, projects S. approximately 1.50 chs. dist.; desc. 25 ft. to
80.14	The cor. of secs. 8, 9, 16 and 17.

Subdivision of T. 16 S., R. 22 E.

Chains.	
	Land; gently rolling with a southern exposure, E. 52.20 chs.; abrupt and rough, W. 27.94 chs.; broken ledges and outcroppings of shale and sandstone formation; drainage SW. to Cherry and Rock Spring Canyons.
	Soil; red sandy loam, about 8 ins. to 3 ft. deep, lying on a rocky white clay or hard chalky formation, on rolling land; dark sandy loam a few ins. deep, lying on a clay subsoil, or on bedrock, on remainder of mile.
	Timber; cedar, balsam, pinon and yellow pine.
	Undergrowth; sagebrush, oak and buck brush.
	Good grazing on greater portion of mile.
	N.0°03'W. bet. secs. 8 and 9.
	Asc. abruptly 270 ft., over series of broken and perpendicular ledges, 10 to 30 ft. high, bearing E. and W., on SE. slope, through scattering cedar and pinon pine timber, and scattering sagebrush.
6.50	Spur, projects SW. approximately 7.00 chs. dist.; leave ledges; desc. 80 ft.
6.90	Leave scattering timber and enter heavy cedar, balsam and pinon pine, bear NE. and SW.
20.10	Seepage of water in bottom of draw, course SW.; asc. abruptly 135 ft.
23.90	Top of abrupt ascent, bears NW. and SE.; asc. gradually 35 ft. to
40.00	On a gentle SW. slope, set an iron post, 3 ft. long, 1 in. in diam., 24 ins. in the ground to solid rock and in a mound of stone, for ¼ sec. cor., with brass cap mkd:

¼

S 8 | S 9

1922

from which,

A balsam, 9 ins. diam., bears N.69°E., 72 lks. dist., marked ¼ S 9 B T.

A pinon pine, 16 ins. diam., bears S.20°W., 31 lks. dist., marked ¼ S 8 B T.

Subdivision of T. 16 S., R. 22 E.

Chains.

43.00 Spur, 10 ft. above ½ sec. cor., projects NW.; desc. gradually 70 ft. to sec. cor., over rolling land.

45.50 Leave timber, bears E. and W.

45.70 Enter dense sagebrush, bears E. and W.

62.70 Trail, bears NW. and SE.

76.80 Trail, bears N.75°W. and S.75°E.

80.00 Set an iron post, 3 ft. long, 2 ins. in diam., 27 ins. in the ground, for cor. of secs. 4, 5, 8 and 9, with brass cap mkd:

T16S	R22E
S5	S4
S8	S9

1922

and raise a mound of stone, 2 ft. base, 1½ ft. high, W. of cor.

Land; abrupt N. side of Rock Spring Canyon with shale and light colored sandstone outcroppings and ledges, S. 23.90 chs.; rolling NE. slope, N. 37.00 chs.; gradual SW. slope, remainder of mile; drainage SW. to Rock Spring Canyon, S. 43.00 chs.; N. 37.00 chs. drains N. to Meadow Creek.

Soil; red sandy loam, about 8 ins. to 3 ft. deep, lying on a rocky white clay or hard chalky formation, on rolling land; shallow red sandy loam on rough portions of mile.

Timber; cedar, balsam and pinon pine.

Undergrowth, sagebrush.

Excellent grazing, N. 37.00 chs.

East on a random line bet. secs. 4 and 9.

40.00 Set temp. ¼ sec. cor.

80.00 Intersect N. and S. line, 3 lks. S. of the cor. of secs. 3, 4, 9 and 10.

Thence,

S.89°59'W. on a true line bet. secs. 4 and 9.

Over rolling land, through dense sagebrush; desc. 25 ft. over gradual W. slope.

Subdivision of T. 16 S., R. 22 E.

Chains.	
2.20	Trail, bears N. and S.
4.50	Hollow, course N.; asc. gradually 25 ft.
15.00	Spur, projects N.20°W.; desc. gradually 10 ft. over gently rolling land to
40.00	Set an iron post, 3 ft. long, 1 in. in diam., 27 ins. in the ground, for ¼ sec. cor., with brass cap mkd: $\frac{1}{4}\frac{S\ 4}{S\ 9}$ 1922 from which, A pinon pine, 18 ins. diam., bears N.87°W., 406 lks. dist., marked ¼ S 4 B T. A cedar limb, 6 ins. diam., bears S.80°W., 432 lks. dist., marked ¼ S 9 B T.
44.60	Enter a medium growth of timber, bears N. and S., at the top of abrupt descent, bearing N. and S., 10 ft. below ¼ sec. cor.
44.80	Leave sagebrush, bears N. and S.
47.50	Ravine, 110 ft. below top of abrupt descent, course N.15°W.; asc. 100 ft.
52.80	Spur, projects N. approximately 7.00 chs. dist.; desc. 15 ft.
56.40	Leave timber, bears NW. and SE.
56.80	Enter dense sagebrush, bears N. and S.
57.80	Draw, course NE.; asc. 25 ft.
62.70	Spur, projects N.; desc. 25 ft.
76.40	Hollow, course N. approximately 7.00 chs. dist., into ravine, draining N.20°W.; asc. gradually 10 ft. to
80.00	The cor. of secs. 4, 5, 8 and 9.
	Land; rolling, E. 44.60 chs. and W. 27.20 chs.; ravine, rough with outcroppings and boulders of light colored sandstone formation, on remainder of mile; drainage N. to Meadow Creek.
	Soil; red sandy loam, varying in depth from a few ins. to 3 ft., lying on a rocky white clay or chalky formation.
	Timber; cedar, balsam, pinon and yellow pine.

Subdivision of T. 16 S., R. 22 E.

Chains	
	Undergrowth, sagebrush.
	Good grazing.
	N.0°19'W. on a random line bet. secs. 4 and 5.
40.00	Set temp. ¼ sec. cor.
80.42	Intersect the N. bdy. of the Tp., 12 lks. W. of the cor. of secs. 4, 5, 32 and 33, hereinbefore described.
	Thence,
	S.0°14'E. on a true line bet. secs. 4 and 5.
	Over level bottom of Meadow Creek Canyon, through dense sagebrush.
0.70	Leave sagebrush, bears NW. and SE.; leave bottom of canyon, begin abrupt ascent of 525 ft. over NE. slope, through scattering oak and buck brush.
0.90	Enter heavy balsam and yellow pine timber, bears NW. and SE.
16.40	Balsam and yellow pine timber becomes scattering, bearing NW. and SE., on top of spur, projecting NW.; over nearly level land through scattering sagebrush, oak and buck brush.
17.00	Enter a medium growth of cedar and pinon pine timber, bears NW. and SE.
40.42	Set an iron post, 3 ft. long, 1 in. in diam., 27 ins. in the ground, for ¼ sec. cor., with brass cap mkd:

¼

S.5 | S 4

1922

from which,

A pinon pine, 30 ins. diam., bears S.69°E., 62 lks. dist., marked ¼ S 4 B T.

A pinon pine, 12 ins. diam., bears N.64°W., 30 lks. dist., marked ¼ S 5 B T.

57.10	Leave level land, bears NW. and SE.; begin descent of 85 ft. over rough SW. slope.
63.20	Ravine, course N.20°W.; asc. 70 ft.
68.60	Leave timber, bears NW. and SE.

Subdivision of T. 16 S., R. 22 E.

Chains.	
69.60	Trail, bears N.15°W. and S.15°E.
72.90	Enter dense sagebrush, bears NW. and SE., at the top of ascent, bearing NW. and SE.; over nearly level land to
80.42	The cor. of secs. 4, 5, 8 and 9.
	Land; abrupt sides of canyon and ravine; level tops and bottom of canyon; outcroppings and boulders of sandstone formation; general drainage NW.
	Soil; deep sandy loam in the bottom of Meadow Creek Canyon; red sandy loam, varying in depth from a few ins. to about 3 ft., lying on a rocky white clay or chalky formation, on level land; shallow soil on sides of ravines and canyons.
	Timber; cedar, balsam, pinon and yellow pine.
	Undergrowth; sagebrush, oak and buck brush.
	Fair growth of grass.
	From the cor. of secs. 5, 6, 31 and 32, on the S. bdy. of the Tp., hereinbefore described,
	N.0°03'W. bet. secs. 31 and 32.
	Desc. gradually 10 ft. along E. slope, through scattering cedar timber, dense sagebrush, service berry bushes, oak and buck brush.
2.90	Enter scattering balsam timber, bears E. and W.; bearing of descent becomes more abrupt, changing from N. and S. to E. and W.
11.80	Trail, bears E. and W.
16.10	Stream of clear water, 3 lks. wide, 2 ins. deep, in the bottom of ravine, 305 ft. below top of abrupt descent, course E.; asc. 135 ft. to ¼ sec. cor.
18.00	Enter heavy cedar, balsam and pinon pine timber, bears E. and W.
40.00	On a rough SE. slope, set an iron post, 3 ft. long, 1 in. in diam., 22 ins. in the ground to solid rock and in a mound of stone, for ¼ sec. cor., with brass cap mkd:

¼

S 31 | S 32

1922

Subdivision of T. 16 S., R. 22 E.

Chains.	
	from which,
	A pinon pine, 12 ins. diam., bears S.45°30'E., 4 lks. dist., marked ¼ S 32 B T.
	A pinon pine, 16 ins. diam., bears N.45°30'W., 6 lks. dist., marked ¼ S 31 B T.
45.20	Spur, 25 ft. above ¼ sec. cor., projects E.; desc. 145 ft.
50.30	Draw, course E.; asc. 280 ft.
72.40	Leave heavy timber and enter scattering, bears E. and W., on top of spur, projecting E.; desc. 35 ft. to
80.00	On a gradual NW. slope, set an iron post, 3 ft. long, 2 ins. in diam., 8 ins. in the ground to solid rock and in a mound of stone, for cor. of secs. 29, 30, 31 and 32, with brass cap mkd:

T16S	R22E
S30	S29
S31	S32

1922

from which,

A pinon pine, 6 ins. diam., bears N.59°E., 33 lks. dist., marked T 16 S R 22 E S 29 B T.

A pinon pine, 8 ins. diam., bears S.24°45'E., 9 lks. dist., marked T 16 S R 22 E S 32 B T.

A pinon pine, 6 ins. diam., bears S.44°W., 11 lks. dist., marked T 16 S R 22 E S 31 B T.

A cedar, 7 ins. diam., bears N.85°45'W., 130 lks. dist., marked T 16 S R 22 E S 30 B T.

Land; abrupt W. side of Kelly Canyon, S. 72.40 chs.; gentle NW. slope, N. 7.60 chs.; outcroppings and broken ledges of sandstone on portions of mile; general drainage E. to Kelly Canyon.

Soil; dark sandy loam, about 6 to 18 ins. deep, lying on a rocky brown clay subsoil, or on bedrock.

Timber; cedar, balsam and pinon pine.

Undergrowth; sagebrush, service berry bushes, oak and buck brush.

Good growth of grass and browse.

Subdivision of T. 16 S., R. 22 E.

Chains.	
	East on a random line bet. secs. 29 and 32.
40.00	Set temp. ¼ sec. cor.
80.06	Intersect N. and S. line, 10 lks. S. of the cor. of secs. 28, 29, 32 and 33.
	Thence,
	S.89°56'W. on a true line bet. secs. 29 and 32.
	Desc. gradually 15 ft. over NW. slope, through scattering cedar, balsam and pinon pine timber, and dense sagebrush.
2.40	Enter heavy timber, bears NE. and SW.
3.40	Draw, course SW.; asc. gradually 10 ft.
8.00	Spur, projects S. approximately 7.00 chs. dist.; desc. gradually 10 ft.
10.50	Leave dense sagebrush, bears NW. and SE., and enter scattering sagebrush, oak and buck brush; begin abrupt descent of 510 ft. over rough SW. slope.
25.60	Leave timber, bears NW. and SE., at the foot of abrupt descent, bearing NW. and SE.; over nearly level bottom of ravine, through dense sagebrush.
30.50	Stream of clear water, 3 lks. wide, 2 ins. deep, course NW.
30.70	Leave dense sagebrush, bears NW. and SE., and enter dense service berry bushes, oak and buck brush; begin abrupt ascent of 160 ft. to ¼ sec. cor., over NE. slope.
31.00	Enter scattering timber, bears NW. and SE.
40.03	Set an iron post, 3 ft. long, 1 in. in diam., 27 ins. in the ground, for ¼ sec. cor., with brass cap mkd:

$$\frac{1}{4}\ \frac{\text{S 29}}{\text{S 32}}\ \text{1922}$$

from which,

A pinon pine, 8 ins. diam., bears N.48°15'E., 21 lks. dist., marked ¼ S 29 B T.

A pinon pine, 10 ins. diam., bears S.70°30'W., 12 lks. dist., marked ¼ S 32 B T.

Subdivision of T. 16 S., R. 22 E.

Chains.	
45.20	Spur, 80 ft. above ¼ sec. cor., projects N. approximately 6.00 chs. dist.; desc. abruptly 240 ft.
57.30	Creek of clear water, 3 lks. wide, 3 ins. deep, in the bottom of Kelly Canyon, course N.; asc. abruptly 510 ft. over outcroppings and perpendicular ledges, 10 to 20 ft. high, bearing N. and S.
57.40	Enter a heavy growth of timber, bears N. and S.
67.00	Leave ledges and outcroppings at the top of abrupt ascent, bearing N. and S.; asc. gradually 145 ft.
78.00	Top of ascent, bears NE. and SW.; desc. 10 ft. to sec. cor.
78.20	Leave heavy timber and enter scattering, bears NE. and SW.; undergrowth becomes more scattering.
80.06	The cor. of secs. 29, 30, 31 and 32.
	Land; abrupt and mountainous, with shale and sandstone outcroppings and ledges; drainage NW., E. 57.30 chs.; W. 22.76 chs. drains NE.
	Soil; dark sandy loam, varying in depth from a few ins. to 3 ft., lying on a rocky brown clay subsoil, or on bedrock; deep dark loam in the bottoms of ravine and Kelly Canyon.
	Timber; cedar, balsam and pinon pine.
	Undergrowth; sagebrush, service berry bushes, oak and buck brush.
	Good growth of grass and browse.
	West on a random line bet. secs. 30 and 31.
40.00	Set temp. ¼ sec. cor.
77.58	Intersect the W. bdy. of the Tp., 39 lks. S. of the cor. of secs. 25, 30, 31 and 36, which is an iron post, 2 ins. in diam., extending 30 ins. above ground, firmly set in a large mound of stone, correctly marked and witnessed by four bearing trees, one in each sec.
	Thence,
	S.89°43'E. on a true line bet. secs. 30 and 31.
	Desc. 160 ft. over SE. slope, through heavy cedar, pinon

Chains.

pine and scattering balsam timber, and dense sagebrush, oak and buck brush.

9.20 Ravine, course N.20°E.; asc. 55 ft.

14.30 Spur, projects N. approximately 12.00 chs. dist.; desc. 140 ft.

25.10 Hollow, course N.; asc. 110 ft. to

37.58 On a W. slope, set an iron post, 3 ft. long, 1 in. in diam., 22 ins. in the ground to solid rock and in a mound of stone, for ¼ sec. cor., with brass cap mkd:

S 30
¼
S 31
1922

from which,

A pinon pine, 5 ins. diam., bears N.12°30'W., 20 lks. dist., marked ¼ S 30 B T.

A pinon pine, 5 ins. diam., bears S.2°15'W., 35 lks. dist., marked ¼ S 31 B T.

40.60 Spur, 5 ft. above ¼ sec. cor., projects N.; desc. 155 ft.

53.70 Leave heavy timber, bears NE. and SW., and enter scattering cedar and pinon pine.

56.70 Draw, course NE.; asc. 25 ft.

72.20 Spur, projects NE. approximately 7.00 chs. dist.; desc. 15 ft.

73.20 Draw, course N.; asc. 20 ft. to

77.58 The cor. of secs. 29, 30, 31 and 32.

Land; rolling mountains of sandstone formation; drainage N., W. 40.60 chs.; E. 36.98 chs. drains NE.

Soil; dark sandy loam, about 6 to 12 ins. deep, lying on a rocky brown or gray clay subsoil, or on bedrock, on slopes; dark sandy loam several ft. deep in the bottoms of hollows and ravines.

Timber; cedar, balsam and pinon pine.

Undergrowth; sagebrush, oak and buck brush.

Good grazing.

N.0°03'W. bet. secs. 29 and 30.

Desc. gradually 120 ft. over NW. slope, through scatter-

Chains.	
	ing cedar and pinon pine timber, dense sagebrush, and scattering service berry bushes, oak and buck brush.
21.90	Enter heavy cedar, balsam and pinon pine timber, bears NE. and SW.
22.00	Begin abrupt descent of 65 ft. over NW. slope.
23.70	Ravine, course NE.; asc. abruptly 135 ft.
31.10	Top of abrupt ascent, bears NE. and SW.; asc. gradually 15 ft. to
40.00	On a gentle S. slope, set an iron post, 3 ft. long, 1 in. in diam., 14 ins. in the ground to solid rock and in a mound of stone, for ¼ sec. cor., with brass cap mkd:

¼

S 30 | S 29

1922

from which,

A cedar, 16 ins. diam., bears S.63°15'E., 33 lks. dist., marked ¼ S 29 B T.

A pinon pine, 20 ins. diam., bears S.47°W., 48 lks. dist., marked ¼ S 30 B T.

45.00	Leave service berry, oak and buck brush undergrowth, bears E. and W., on top of spur, projecting E., 10 ft. above ¼ sec. cor.; desc. gradually 30 ft., over rolling land to sec. cor.
45.20	Leave balsam timber; cedar and pinon pine become scattering, bearing E. and W.
47.20	Trail, bears NE. and SW.
80.00	On a gentle NW. slope, set an iron post, 3 ft. long, 2 ins. in diam., 27 ins. in the ground, for cor. of secs. 19, 20, 29 and 30, with brass cap mkd:

T16S	R22E
S19	S20
S30	S29

1922

from which,

A red cedar, 24 ins. diam., bears N.27°E., 816 lks. dist., marked T 16 S R 22 E S 20 B T.

A cedar, 7 ins. diam., bears S.67°45'E., 316 lks. dist., marked T 16 S R 22 E S 29 B T.

Subdivision of T. 16 S.; R. 22 E.

Chains.	
	A cedar, 7 ins. diam., bears S.57°W., 382 lks. dist., marked T 16 S R 22 E S 30 B T.
	A cedar, 16 ins. diam., bears N.0°15'W., 510 lks. dist., marked T 16 S R 22 E S 19 B T.
	Land; rolling general E. slope, draining NE. to Kelly Canyon; outcroppings of sandstone on sides of ravine, on S. ½ mile.
	Soil; shallow, and rocky with sandstone and shale near ¼ sec. cor.; deep red sandy loam, lying on a clay subsoil on greater portion of mile.
	Timber; cedar, balsam and pinon pine.
	Undergrowth; sagebrush, service berry bushes, oak and buck brush.
	Good grazing.
	N.89°56'E. on a random line bet. secs. 20 and 29.
40.00	Set temp. ¼ sec. cor.
79.84	Intersect N. and S. line, 2 lks. S. of the cor. of secs. 20, 21, 28 and 29.
	Thence,
	S.89°55'W. on a true line bet. secs. 20 and 29.
	Desc. gradually 20 ft. over W. slope, through scattering cedar and pinon pine timber, and dense sagebrush.
4.50	Leave timber, bears N. and S.
8.10	Hollow, course N.; asc. gradually 25 ft.
12.70	Enter a medium growth of cedar and pinon pine timber, bears N. and S.
16.50	Trail, bears NE. and SW.
17.30	Top of ascent, bears N. and S.; desc. gradually 15 ft. to ¼ sec. cor.
24.50	Leave timber, bears N. and S.
28.00	Enter a medium growth of cedar, balsam and pinon pine timber, bears N. and S.
39.92	On nearly level land, set an iron post, 3 ft. long, 1 in. in diam., 24 ins. in the ground to solid rock and in a mound of stone, for ¼ sec. cor., with brass cap mkd:

Subdivision of T. 16 S., R. 22 E.

Chains.	
	$\frac{1}{4}$ S 20 / S 29 .1922.
	from which,
	A cedar, 16 ins. diam., bears N.12°E., 89 lks. dist., marked $\frac{1}{4}$ S 20 B T.
	A cedar, 12 ins. diam., bears S.36°W., 25 lks. dist., marked $\frac{1}{4}$ S 29 B T.
41.30	Leave nearly level land; begin abrupt descent of 445 ft. over rough W. slope.
52.40	Leave timber, bears N. and S.
54.70	Trail, bears N. and S.
55.70	Creek of clear water, 7 lks. wide, 3 ins. deep, in the bottom of Kelly Canyon, course N.; asc. abruptly 475 ft. over rough E. slope.
57.60	Enter a medium growth of cedar, balsam and pinon pine timber, bears N. and S.
66.10	Top of abrupt ascent, bears N. and S.; over gentle rolling land to sec. cor.
71.00	Leave medium growth of timber, bears N. and S., and enter scattering cedar and pinon pine.
79.84	The cor. of secs. 19, 20, 29 and 30, 15 ft. below rim of canyon or top of abrupt ascent.
	Land; gently rolling or nearly level Rock Spring Mesa, E. 41.30 chs.; gently rolling, W. 13.74 chs.; abrupt sides of Kelly Canyon with outcroppings and broken ledges of sandstone formation, on remainder of mile; general drainage N.
	Soil; dark red sandy loam, about 2 or 3 ft. deep, lying on a rocky brown or a light colored clay subsoil, or on bedrock; dark or a black loam several ft. deep in the bottom of Kelly Canyon.
	Timber; cedar, balsam and pinon pine.
	Undergrowth; sagebrush; patches of oak brush on the sides of Kelly Canyon.
	Excellent growth of grass.

Subdivision of T. 16 S., R. 22 E.

Chains.	
	N.89°43'W. on a random line bet. secs. 19 and 30.
40.00	Set temp. ¼ sec. cor.
77.55	Intersect the W. bdy. of the Tp., 12 lks. N. of the cor. of secs. 19, 24, 25 and 30, which is an iron post, 2 ins. in diam., extending 16 ins. above ground, firmly set in a mound of stone, correctly marked, and witnessed by a bearing tree in each of secs. 19, 24 and 25.
	Thence,
	S.89°48'E. on a true line bet. secs. 19 and 30.
	Desc. 25 ft. over SE. slope, through scattering cedar and pinon pine timber, and dense sagebrush.
4.00	Ravine, course NE.; asc. 25 ft.
4.80	Trail, bears NW. and SE.
7.00	Enter heavy cedar, balsam and pinon pine timber, bears N. and S.
7.20	Enter dense undergrowth of service berry bushes, rose-bushes, oak and buck brush, bears N. and S.; sagebrush becomes more scattering.
11.00	Spur, projects N. approximately 8.00 chs. dist.; over level land.
27.90	Trail, bears NW. and SE.
29.60	Leave level top, bears N. and S.; begin abrupt descent of 80 ft. over E. slope.
31.10	Stream of clear water, 2 lks. wide, 3 ins. deep, in the bottom of ravine, course N.; asc. abruptly 100 ft.
34.00	Top of abrupt ascent, bears N. and S.; asc. gradually 15 ft. to
37.55	On top of spur, projecting S. approximately 6.00 chs. dist., set an iron post, 3 ft. long, 1 in. in diam., 20 ins. in the ground to solid rock and in a mound of stone, for ¼ sec. cor., with brass cap mkd:

$$\frac{\frac{1}{4}\ \text{S 19}}{\text{S 30}}$$
1922

from which,

A pinon pine, 8 ins. diam., bears N.57°E., 9 lks. dist., marked ¼ S 19 B T.

Subdivision of T. 16 S., R. 22 E.

Chains.	
	A pinon pine, 6 ins. diam., bears S.28°E., 24 lks. dist., marked ¼ S 30 B T.
38.40	Leave timber, bears NE. and SW.
39.60	Draw, 10 ft. below ¼ sec. cor., course SW.; asc. 85 ft.
42.80	Enter heavy cedar and pinon pine timber, bears NE. and SW.; undergrowth becomes scattering, bearing E. and W.
50.40	Spur, projects N.; desc. 65 ft.
66.70	Leave heavy timber, bears N. and S., and enter scattering cedar.
66.80	Enter dense sagebrush, bears N. and S.
75.00	Hollow, course NE.; asc. gradually 5 ft. to
77.55	The cor. of secs. 19, 20, 29 and 30.
	Land; rolling mountainous; light colored sandstone formation; drainage generally N., W. 50.40 chs.; E. 27.15 chs. drains NE. to Kelly Canyon.
	Soil; red sandy loam, about 2 or 3 ft. deep, lying on a rocky clay subsoil, or on bedrock, on slopes; dark sandy loam several ft. deep in the bottoms of draws, hollows and ravines.
	Timber; cedar, balsam and pinon pine.
	Undergrowth; sagebrush, rosebushes, service berry bushes, oak and buck brush.
	Excellent growth of grass.
	N.0°03'W. bet. secs. 19 and 20.
	Desc. gradually 5 ft. over NW. slope, through dense sagebrush.
4.90	Hollow, course NE.; asc. gradually 15 ft. to ¼ sec. cor., over gently rolling land.
14.00	Enter scattering cedar and pinon pine timber, bears NE. and SW.
21.00	Enter heavy timber, bears E. and W.
24.80	Leave timber, bears E. and W.
29.10	Enter heavy timber, bears E. and W.
40.00	Set an iron post, 3 ft. long, 1 in. in diam., 27 ins. in the ground, for ¼ sec. cor., with brass cap mkd:

Subdivision of T. 16 S., R. 22 E.

Chains.

S 19	¼ S 20
1922	

from which,

A cedar, 10 ins. diam., bears N.58°E., 91 lks. dist., marked ¼ S 20 B T.

A cedar, 12 ins. diam., bears S.55°45'W., 128 lks. dist., marked ¼ S 19 B T.

40.10 Leave timber, bears NE. and SW.

44.50 Enter heavy cedar, balsam, pinon and yellow pine timber, bears E. and W.

63.20 Spur, 15 ft. above ¼ sec. cor., projects NE.; desc. gradually 20 ft. to

80.00 On a W. slope, set an iron post, 3 ft. long, 2 ins. in diam., 27 ins. in the ground, for cor. of secs. 17, 18, 19 and 20; with brass cap mkd:

T16S	R22E
S18	S17
S19	S20
1922	

from which,

A balsam, 14 ins. diam., bears N.67°45'E., 84 lks. dist., marked T 16 S R 22 E S 17 B T.

A balsam, 6 ins. diam., bears S.41°E., 73 lks. dist., marked T 16 S R 22 E S 20 B T.

A pinon pine, 9 ins. diam., bears S.55°30'W., 116 lks. dist., marked T 16 S R 22 E S 19 B T.

A yellow pine, 10 ins. diam., bears N.49°45'W., 93 lks. dist., marked T 16 S R 22 E S 18 B T.

Land; gently rolling mountain top, draining NE. to Kelly Canyon.

Soil; red sandy loam, about 18 ins. deep, lying on a yellow clay subsoil; red sandy loam several ft. deep in the bottoms of hollows and draws.

Timber; cedar, balsam, pinon and yellow pine.

Undergrowth; sagebrush, and a sparse growth of oak and buck brush.

Fair growth of grass.

Chains.	
	N.89°55'E. on a random line bet. secs. 17 and 20.
40.00	Set temp. ¼ sec. cor.
79.92	Intersect N. and S. line, 23 lks. N. of the cor. of secs. 16, 17, 20 and 21.
	Thence,
	N.89°55'W. on a true line bet. secs. 17 and 20.
	Asc. 10 ft. over gradual E. slope, through scattering cedar and pinon pine timber, dense sagebrush, and scattering oak and buck brush.
1.10	Enter heavy timber, bears N. and S.
3.50	Top of ascent, bears N. and S.; desc. gradually 15 ft.
4.10	Leave heavy timber and enter scattering, bears N. and S.
9.70	Enter heavy cedar and pinon pine, scattering balsam and yellow pine timber, bears N. and S.
17.30	Begin abrupt descent of 85 ft. over W. slope.
19.90	Seepage of water in the bottom of ravine, course N.; asc. abruptly 75 ft.
21.90	Top of abrupt ascent, bears N. and S.; asc. gradually 15 ft.
22.90	Trail, bears N. and S.
33.80	Ridge, bears N. and S.; desc. gradually 10 ft. to
39.96	Set an iron post, 3 ft. long, 1 in. in diam., 27 ins. in the ground, for ¼ sec. cor., with brass cap mkd: ¼ S 17 / S.20 1922
	from which,
	A cedar limb, 7 ins. diam., bears N.73°15'E., 38 lks. dist., marked ¼ S 17 B T.
	A cedar, 10 ins. diam., bears S.1°15'E., 50 lks. dist., marked ¼ S 20 B T.
42.50	Undergrowth becomes more scattering, bearing N. and S., at the top of abrupt descent, bearing N. and S., 10 ft. below ¼ sec. cor.; enter heavy balsam and yellow pine timber, bears N. and S.; desc. 510 ft. over rough W. slope.
55.40	Leave timber, bears N. and S.
56.00	Leave oak and buck brush undergrowth, bears N. and S.,

Subdivision of T. 16 S., R. 22 E.

Chains.	
	at the foot of abrupt descent, bearing N. and S.; over level bottom of Kelly Canyon, through dense sagebrush.
57.20	Creek of clear water, 6 lks. wide, 4 ins. deep, course N.
62.30	Leave dense sagebrush, bears N. and S., and enter scattering sagebrush, oak and buck brush; leave bottom of canyon, begin abrupt ascent of 445 ft. over rough E. slope.
62.80	Enter heavy cedar, balsam, pinon and yellow pine timber, bears N. and S.
68.50	Top of abrupt ascent, bears N. and S.; asc. gradually 20 ft.
73.00	Spur, projects N.; desc. 45 ft. to
79.92	The cor. of secs. 17, 18, 19 and 20.
	Land; rolling Rock Spring Mesa, E. 42.50 chs.; mountainous, W. 11.40 chs.; abrupt sides of Kelly Canyon with outcroppings and broken ledges of shale and light colored sandstone formation; on remainder of mile; drainage generally to the N.
	Soil; red sandy loam, about 6 to 18 ins. deep, lying on a light colored clay subsoil; deep dark loam in the bottom of Kelly Canyon.
	Timber; cedar, balsam, pinon and yellow pine.
	Undergrowth; sagebrush, oak and buck brush.
	Good grazing land.
	N.89°48'W. on a random line bet. secs. 18 and 19.
40.00	Set temp. ¼ sec. cor.
77.51	Intersect the W. bdy. of the Tp., 7 lks. N. of the cor. of secs. 13, 18, 19 and 24, which is an iron post, 2 ins. in diam., extending 24 ins. above ground, firmly set in a large mound of stone, correctly marked, and witnessed by three bearing trees, one each in secs. 13, 19 and 24, and by a mound of stone W. of cor.
	Thence,
	S.89°51'E. on a true line bet. secs. 18 and 19.

Subdivision of T. 16 S., R. 22 E.

Chains.	
	Desc. 15 ft. over E. slope, through scattering cedar, balsam and pinon pine timber, and dense sagebrush.
1.60	Ravine, course N.; asc. abruptly 480 ft.
1.80	Trail, bears N. and S.
2.20	Leave dense sagebrush, bears N. and S., and enter scattering sagebrush, service berry bushes, oak and buck brush.
2.40	Enter heavy cedar, balsam, pinon and yellow pine timber, bears N. and S.
21.00	Spur, projects N.20°E.; desc. 150 ft. to
37.51	On a gradual SE. slope, set an iron post, 3 ft. long, 1 in. in diam., 27 ins. in the ground, for ¼ sec. cor., with brass cap mkd:
	¼ S 18 / S 19 1922
	from which,
	A pinon pine, 12 ins. diam., bears N.47°45'W., 57 lks. dist., marked ¼ S 18 B T.
	A pinon pine, 14 ins. diam., bears S.50°W., 30 lks. dist., marked ¼ S 19 B T.
38.10	Trail, bears N. and S.
46.50	Top of abrupt descent, 25 ft. below ¼ sec. cor., bears N.25°E. and S.25°W.
50.00	Stream of clear water, 2 lks. wide, 1 in. deep, in the bottom of ravine, 120 ft. below top of abrupt descent, course N.25°E.; asc. abruptly 105 ft.
54.60	Top of abrupt ascent, bears N.25°E. and S.25°W.; asc. gradually 35 ft.
55.70	Trail, bears N.25°E. and S.25°W.
63.30	Spur, projects N.25°E.; desc. gradually 35 ft.
70.60	Top of abrupt descent, bears N.25°E. and S.25°W.
73.40	Ravine, 65 ft. below top of abrupt descent, course N.25°E.; asc. abruptly 40 ft.
75.10	Top of abrupt ascent, bears N.25°E. and S.25°W.; asc. gradually 15 ft. to
77.51	The cor. of secs. 17, 18, 19 and 20.

Subdivision of T. 16 S., R. 22 E.

Chains.	
	Land; mountainous, with outcroppings of sandstone on the abrupt sides of ravines; drainage N., W. 21.00 chs.; E. 56.51 chs. drains NE.
	Soil; dark red sandy loam, about 6 to 18 ins. deep, lying on a yellow clay subsoil.
	Timber; cedar, balsam, pinon and yellow pine.
	Undergrowth; sagebrush, service berry bushes, oak and buck brush.
	Fair growth of grass.
	N.0°03'W. bet. secs. 17 and 18.
	Desc. gradually 45 ft. over NW. slope, through heavy cedar, balsam, pinon and yellow pine timber, and scattering sagebrush, oak and buck brush.
7.30	Top of abrupt descent, bears NE. and SW.; desc. 45 ft.
11.30	Ravine, course NE.; asc. abruptly 95 ft.
22.10	Top of abrupt ascent, bears NE. and SW.; asc. gradually 10 ft.; balsam and yellow pine timber becomes scattering.
27.20	Spur, projects NE. approximately 25.00 chs. dist.; desc. gradually 20 ft. to
39.70	Set an iron post, 3 ft. long, 1 in. in diam., 22 ins. in the ground to solid rock and in a mound of stone, for witness ¼ sec. cor., with brass cap mkd:

W C
¼
S 18 | S 17
19 | 22

from which,

A balsam, 4 ins. diam., bears N.54°30'E., 34 lks. dist., marked W C ¼ S 17 B T.

A balsam, 14 ins. diam., bears S.18°15'W., 73 lks. dist., marked W C ¼ S 18 B T.

40.00	True point for ¼ sec. cor. falls in a dry wash, 30 lks. wide, 2 ft. deep, in the bottom of draw, 5 ft. below witness ¼ sec. cor., course NE.; Cor. not set. asc. gradually 5 ft.
42.50	Top of ascent, bears NE. and SW.; over nearly level land.
70.50	Enter heavy balsam and yellow pine timber, bears NE. and

Chains.	
	SW.; leave level land; begin abrupt descent of 165 ft. over rough NW. slope to
80.00	Set an iron post, 3 ft. long, 2 ins. in diam., 24 ins. in the ground to solid rock and in a mound of stone, for cor. of secs. 7, 8, 17 and 18, with brass cap mkd:

T16S	R22E
S7	S8
S18	S17

1922

from which,

A balsam, 6 ins. diam., bears N.40°E., 23 lks. dist., marked T 16 S R 22 E S 8 B T.

A balsam, 6 ins. diam., bears S.2°E., 77 lks. dist., marked T 16 S R 22 E S 17 B T.

A balsam, 6 ins. diam., bears S.64°30'W., 79 lks. dist., marked T 16 S R 22 E S 18 B T.

A balsam, 5 ins. diam., bears N.34°W., 44 lks. dist., marked T 16 S R 22 E S 7 B T.

Land, gently rolling land or tops, and abrupt sides of ravines with shale and sandstone outcroppings; drainage NE. to Kelly Canyon.

Soil, red sandy loam, about 6 ins. to 2 ft. deep, lying on a yellow or light colored clay subsoil.

Timber, cedar, balsam, pinon and yellow pine; scattering mahogany, N. 9.50 chs.

Undergrowth, sagebrush, oak and buck brush.

Good grazing on level tops.

S.89°55'E. on a random line bet. secs. 8 and 17.

40.00 Set temp. $\frac{1}{4}$ sec. cor.

79.88 Intersect N. and S. line, 2 lks. S. of the cor. of secs. 8, 9, 16 and 17.

Thence,

N.89°56'W. on a true line bet. secs. 8 and 17.

Over nearly level bottom of Rock Spring Canyon, through scattering cedar timber, and dense sagebrush.

3.30 Creek of clear water, 6 lks. wide, 4 ins. deep, in wash, 90 lks. wide, 4 ft. deep, course NW.

Subdivision of T. 16 S., R. 22 E.

Chains.	
9.10	Leave dense sagebrush, bears NW. and SE., and enter scattering sagebrush, service berry bushes, oak and buck brush; leave bottom of canyon, begin abrupt ascent of 420 ft. over rough NE. slope.
9.60	Enter heavy cedar, balsam, mahogany, pinon and yellow pine timber, bears NW. and SE.
21.10	Spur, projects N. approximately 20.00 chs. dist.; desc. abruptly 350 ft.
29.90	Stream of clear water, 2 lks. wide, 1 in. deep, in the bottom of ravine, course N.; asc. abruptly 435 ft.
39.40	Top of abrupt ascent, bears N. and S.; over level top of Rock Spring Mesa to
39.94	Set an iron post, 3 ft. long, 1 in. in diam., 12 ins. in the ground to solid rock and in a mound of stone, for ¼ sec. cor., with brass cap mkd: S 8 / ¼ / S 17 / 1922 from which, A balsam, 5 ins. diam., bears N.71°30'E., 27 lks. dist., marked ¼ S 8 B T. A pinon pine, 12 ins. diam., bears S.26°15'W., 113 lks. dist., marked ¼ S 17 B T.
52.90	Leave heavy and enter a medium growth of timber, bears N. and S.; leave Rock Spring Mesa, begin abrupt descent of 505 ft. over rough W. slope.
63.50	Leave timber, bears N. and S.
63.60	Leave scattering undergrowth; enter dense sagebrush, bears N. and S., at the foot of abrupt descent, bearing N. and S.; desc. gradually 10 ft. over the bottom of Kelly Canyon.
66.70	Dry wash, 30 lks. wide, 3 ft. deep, course N.
70.20	Leave dense sagebrush, bears N. and S., and enter scattering sagebrush, service berry bushes, oak and buck brush; leave bottom of canyon, 25 ft. above wash, begin abrupt ascent of 370 ft. over rough E. slope.
72.10	Enter a medium growth of balsam, mahogany and pinon pine

Subdivision of T. 16 S., R. 22 E.

Chains.	
	timber, bears N. and S.
77.80	Spur, projects N. approximately 20.00 chs. dist.; desc. 55 ft. to sec. cor.
78.00	Enter heavy timber, bears N. and S.
79.20	Timber becomes more scattering.
79.88	The cor. of secs. 7, 8, 17 and 18.
	Land; nearly level bottoms of Rock Spring and Kelly Canyons, and Rock Spring Mesa; abrupt sides of canyons and ravines with outcroppings of shale and light colored sandstone formation; drainage generally to the N.
	Soil; red sandy loam, shallow on the sides of canyons and ravines, and about 6 ins. to 2 ft. deep, lying on a yellow clay subsoil, on level tops; deep dark sandy loam in the bottoms of canyons.
	Timber; cedar, balsam, mahogany, pinon and yellow pine.
	Undergrowth; sagebrush, service berry bushes, oak and buck brush.
	Fair growth of grass.
	N.89°51'W. on a random line bet. secs. 7 and 18.
40.00	Set temp. ¼ sec. cor.
77.30	Intersect the W. bdy. of the Tp., 22 lks. N. of the cor. of secs. 7, 12, 13 and 18, which is an iron post, 2 ins. in diam., extending 16 ins. above ground, firmly set in a mound of stone, correctly marked, and witnessed by four bearing trees, one in each sec.
	Thence,
	N.89°59'E. on a true line bet. secs. 7 and 18.
	Desc. 285 ft. over abrupt rough E. slope, through a medium growth of cedar, balsam, mahogany, pinon and yellow pine timber, and scattering oak and buck brush.
7.30	Foot of abrupt descent, bears N. and S.; desc. gradually 5 ft.
7.60	Stream of clear water, 4 lks. wide, 2 ins. deep, in the bottom of canyon, course N.; asc. abruptly 405 ft. over rough W. slope.

Subdivision of T. 16 S., R. 22 E.

Chains.	
17.20	Balsam, mahogany and yellow pine timber becomes scattering at the top of abrupt ascent, bearing N. and S.; asc. gradually 20 ft.
20.30	Enter a medium growth of sagebrush, bears N.30°W. and S.30°E., on top of spur, projecting N.30°W.; desc. gradually 35 ft.
30.50	Draw, course N.30°W. approximately 1.00 ch. dist. into deep ravine, draining N.30°W.; asc. 45 ft. to
37.30	On a gradual SW. slope, set an iron post, 3 ft. long, 1 in. in diam., 14 ins. in the ground to solid rock and in a mound of stone, for ¼ sec. cor., with brass cap mkd: ¼ S 7 / S 18 1922 from which, A pinon pine, 7 ins. diam., bears N.2°45'W., 40 lks. dist., marked ¼ S 7 B T. A cedar, 8 ins. diam., bears S.72°30'W., 28 lks. dist., marked ¼ S 18 B T.
51.50	Spur, 35 ft. above ¼ sec. cor., projects N.; desc. gradually 40 ft.
60.90	Balsam, mahogany and yellow pine timber becomes more dense, bearing N. and S.
61.00	Leave medium growth of sagebrush, bears N. and S.; begin abrupt descent of 435 ft. over rough E. slope.
71.10	Stream of clear water, 3 lks. wide, 2 ins. deep, in the bottom of ravine, course N.20°E.; asc. abruptly 235 ft.
77.30	The cor. of secs. 7, 8, 17 and 18.
	Land; rolling tops, and abrupt sides of ravines and canyons with outcroppings and broken ledges of shale and sandstone formation; general drainage N.
	Soil; red sandy loam, about 6 ins to 2 ft. deep, lying on a clay subsoil, or on bedrock; soil more shallow on the sides of canyon and ravines.
	Timber; cedar, balsam, mahogany, pinon and yellow pine.
	Undergrowth; sagebrush, oak and buck brush.

Subdivision of T. 16 S., R. 22 E.

Chains.	
	Good grazing on rolling tops.
	N.0°03'W. bet. secs. 7 and 8.
	Desc. abruptly 305 ft. over rough NW. slope, through a medium growth of cedar, balsam and pinon pine timber, and scattering oak and buck brush.
8.60	Leave timber, bears NE. and SW.
10.70	Leave oak and buck brush, enter dense sagebrush, bears NE. and SW., at the foot of abrupt descent, bearing NE. and SW.; over nearly level bottom of ravine.
14.50	Dry wash, 30 lks. wide, 3 ft. deep, course NE.
20.50	Leave bottom; asc. 25 ft. over SE. slope.
22.00	A scattering growth of timber on top of spur, projecting NE. approximately 1.00 ch. dist.; desc. 25 ft.
23.30	Foot of descent, bears NE. and SW.; over nearly level bottom of Kelly Canyon.
33.20	Dry wash, 15 lks. wide, 3 ft. deep, course NW.
39.20	Set an iron post, 3 ft. long, 1 in. in diam., 27 ins. in the ground, for witness ¼ sec. cor., with brass cap mkd: W C ¼ / S 7 | S 8 / 19 22 from which, A balsam, 5 ft. diam., bears S.59°15'E., 494 lks. dist., marked W C ¼ S 8 B T. A red cedar, 14 ins. diam., bears S.52°15'W. 319 lks. dist., marked W C ¼ S 7 B T.
40.00	True point falls in dry wash, 30 lks. wide, 3 ft. deep, course W. Cor. not set.
41.40	Trail, bears E. and W.
42.50	Dry wash, 40 lks. wide, 3 ft. deep, at the mouth of Rock Spring Canyon, course N.60°W.
46.20	Leave dense sagebrush, bears NW. and SE., and enter scattering; begin abrupt ascent of 540 ft. over outcroppings and perpendicular ledges, 5 to 25 ft. high, bearing N.60°W. and S.60°E., on SW. slope.

Subdivision of T. 16 S., R. 22 E.

Chains.	
46.50	Enter a medium growth of cedar, balsam and pinon pine timber, bears NW. and SE.
61.90	Leave ledges at the top of abrupt ascent or N. rim of Kelly Canyon, bearing NW. and SE.; asc. gradually 20 ft. to sec. cor., over gently rolling land.
62.80	Enter dense sagebrush, bears NW. and SE.
65.00	Leave timber, bears E. and W.
79.00	Enter a medium growth of cedar and pinon pine timber, bears E. and W.
80.00	Set an iron post, 3 ft. long, 2 ins. in diam., 22 ins. in the ground to solid rock and in a mound of stone, for cor. of secs. 5, 6, 7 and 8, with brass cap mkd:

T16S	R22E
S6	S5
S7	S8

1922

from which,

A pinon pine, 8 ins. diam., bears N.20°E., 135 lks. dist., marked T 16 S R 22 E S 5 B T.

A pinon pine, 24 ins. diam., bears S.15°15'E., 71 lks. dist., marked T 16 S R 22 E S 8 B T.

A cedar, 18 ins. diam., bears S.68°45'W., 50 lks. dist., marked T 16 S R 22 E S 7 B T.

A pinon pine, 14 ins. diam., bears N.30°15'W., 90 lks. dist., marked T 16 S R 22 E S 6 B T.

Land; level bottom and abrupt sides of Kelly Canyon, with outcroppings and perpendicular ledges of shale and sandstone formation; drainage into Kelly Canyon.

Soil; red sandy loam, about 8 ins. to 2 ft. deep, lying on a rocky white chalky formation, or on bedrock; deep dark sandy loam in the bottom of Kelly Canyon.

Timber, cedar, balsam and pinon pine.

Undergrowth, sagebrush, oak and buck brush.

Good grazing on greater portion of mile.

S.89°56'E. on a random line bet. secs. 5 and 8.

40.00 Set temp. ¼ sec. cor.

Subdivision of T. 16 S., R. 22 E.

Chains.	
79.60	Intersect N. and S. line, 5 lks. N. of the cor. of secs. 4, 5, 8 and 9.
	Thence,
	N.89°54'W. on a true line bet. secs. 5 and 8.
	Over rolling mountainous land, through dense sagebrush; asc. gradually 20 ft.
6.40	Trail, bears NW. and SE.
6.60	Spur, projects N.; desc. 15 ft.
13.00	Draw, course NE.; asc. 35 ft.
26.00	Spur, projects N.; desc. 35 ft.
38.50	Draw, course NW.; asc. gradually 5 ft. to
39.80	Set an iron post, 3 ft. long, 1 in. in diam., 27 ins. in the ground, for ¼ sec. cor.; with brass cap mkd: ¼ S 5 / S 8 1922
	from which,
	A cedar limb, 6 ins. diam., bears N.61°30'E., 676 lks. dist., marked ¼ S 5 B T.
	A pinon pine, 8 ins. diam., bears S.54°30'W., 250 lks. dist., marked ¼ S 8 B T.
44.00	Spur from SE., 20 ft. above ¼ sec. cor., projects W.; over nearly level top.
60.00	Trail, bears NW. and SE.
68.00	Leave top of spur, projecting NW.; begin gradual descent of 25 ft. to sec. cor., over SW. slope.
78.60	Enter a medium growth of timber, bears N. and S.
79.60	The cor. of secs. 5, 6, 7 and 8.
	Land; rolling mountain top; sandstone formation; drainage N. to Meadow Creek Canyon, E. 68.00 chs.; W. 11.60 chs. drains SW. to Kelly Canyon.
	Soil; red sandy loam, about 1 to 3 ft. deep, lying on a white or yellow chalky formation, or on bedrock.
	Timber; cedar and pinon pine on W. 1.00 ch.; very scattering growth near ¼ sec. cor.
	Undergrowth; sagebrush.
	Excellent grazing land.

Subdivision of T. 16 S., R. 22 E.

Chains.	
	S.89°59'W. on a random line bet. secs. 6 and 7.
40.00	Set temp. ¼ sec. cor.
77.26	Intersect the W. bdy. of the Tp., 29 lks. S. of the cor. of secs. 1, 6, 7 and 12, which is an iron post, 2 ins. in diam., extending 30 ins. above ground, firmly set in a large mound of stone, correctly marked, and witnessed by four bearing trees, one in each sec.
	Thence,
	S.89°48'E. on a true line bet. secs. 6 and 7.
	Desc. 30 ft. over SE. slope, through medium growth of cedar, balsam and pinon pine timber, and dense service berry bushes, oak and buck brush.
4.30	Ravine, course NE.; asc. abruptly 130 ft.
7.30	Spur, projects N.20°E. approximately 3.00 chs. dist.; desc. abruptly 170 ft.
9.30	Leave timber, bears NW. and SE.
12.80	Leave undergrowth of service berry bushes, oak and buck brush, bears NE. and SW., and enter dense sagebrush, at the foot of abrupt descent, bearing NE. and SW.; over level bottom of Kelly Canyon.
14.60	Trail, bears NW. and SE.
23.60	Dry wash, 80 lks. wide, 10 ft. deep, course NW.; a small stream of water rises about 3.00 chs. SE. of line.
37.26	Set an iron post, 3 ft. long, 1 in. in diam., 27 ins. in the ground, for ¼ sec. cor., with brass cap mkd:

$$\frac{1}{4}\frac{S\ 6}{S\ 7}$$
1922

from which,

A balsam, 12 ins. diam., bears N.71°30'E., 200 lks. dist., marked ¼ S 6 B T.

A pinon pine, 6 ins. diam., bears S.62°E., 170 lks. dist., marked ¼ S 7 B T.

39.30	Leave dense sagebrush, bears NW. and SE., and enter scattering oak and buck brush; leave bottom of canyon, begin abrupt ascent of 540 ft., over outcroppings and perpendicular ledges, 10 to 30 ft. high, bearing N. and

Subdivision of T. 16 S., R. 22 E.

Chains.	
	S., on SW. slope.
40.30	Enter a medium growth of cedar, balsam and pinon pine timber, bears N. and S.
50.10	Perpendicular ledge, 40 ft. high, bears N. and S., at the top of abrupt ascent or rim of Kelly Canyon, bearing N. and S.; asc. 15 ft. over gradual W. slope.
54.90	Leave timber, bears NW. and SE.
55.10	Leave oak and buck brush, and enter dense sagebrush, bears NW. and SE.
60.30	Enter a medium growth of cedar and pinon pine timber, bears N. and S.
60.50	Leave dense sagebrush, bears N. and S., and enter scattering.
63.30	Top of gradual ascent, bears N. and S.; over gently rolling or nearly level land to
77.26	The cor. of secs. 5, 6, 7 and 8.
	Land; abrupt sides of ravine and Kelly Canyon, with shale and sandstone formation; level bottom of Kelly Canyon and nearly level or gently rolling top; drainage into Kelly Canyon, thence N.
	Soil; red sandy loam, about 6 ins. to 2 ft. deep, lying on a white chalky formation, or on bedrock; deep dark sandy loam in the bottom of Kelly Canyon.
	Timber; cedar, balsam and pinon pine.
	Undergrowth; sagebrush, service berry bushes, oak and buck brush.
	Excellent grazing on greater portion of mile.
	N.0°14'W. on a random line bet. secs. 5 and 6.
40.00	Set temp. ¼ sec. cor.
80.21	Intersect the N. bdy. of the Tp., at the cor. of secs. 5, 6, 31 and 32, hereinbefore described.
	Thence,
	S.0°14'E. on a true line bet. secs. 5 and 6.
	Asc. abruptly 370 ft. over SE. slope, through heavy cedar, balsam and pinon pine timber, and scattering oak and buck brush.

Subdivision of T. 16 S., R. 22 E.

Chains.	
26.10	Rim of ravine, or top of abrupt ascent, bears N.10°W. and S.10°E.; asc. gradually 30 ft. to ¼ sec. cor.
36.40	Leave heavy timber, bears E. and W.
36.60	Leave oak and buck brush, enter dense sagebrush, bears E. and W.
40.21	On a gentle NE. slope, set an iron post, 3 ft. long, 1 in. in diam., 24 ins. in the ground to solid rock and in a mound of stone, for ½ sec. cor., with brass cap mkd:

¼
S 6 | S 5
1922

from which,

A red cedar, 6 ins. diam., bears N.10°45'E., 415 lks. dist., marked ¼ S 5 B T.

A cedar, 18 ins. diam., bears N.29°W., 329 lks. dist., marked ¼ S 6 B T.

42.40	Trail, bears NW. and SE.
51.20	Enter scattering cedar and pinon pine timber, bears E. and W.
55.20	Enter heavy cedar and pinon pine timber, bears E. and W.
66.00	Leave timber, bears NE. and SW.
69.80	Trail, bears NW. and SE.
76.80	Enter a medium growth of cedar and pinon pine, and scattering balsam timber, bears NW. and SE.
75.90	Spur, 50 ft. above ¼ sec. cor., projects NW.; desc. gradually 15 ft. to
80.21	The cor. of secs. 5, 6, 7 and 8.

Land; abrupt SE. slope of ravine, N.26.10 chs; gently rolling mountain top, S. 54.11 chs.; sandstone and shale formation; drainage generally NW. to Meadow Creek Canyon, N. 75.40 chs.; S. 4.81 chs. drains SW. to Kelly Canyon.

Soil; red sandy loam, about 6 ins. to 3 ft. deep, lying on a light colored or yellow clay subsoil, or on bedrock.

Timber; cedar, balsam and pinon pine.

Undergrowth; sagebrush, oak and buck brush.

Good grazing, S. ½ mile.

Latitudes, Departures and Closing Errors.						
Line Designated.	True Bearing.	Distance.	Latitudes.		Departures.	
			N.	S.	E.	W.
		Chs.	Chs.	Chs.	Chs.	Chs.
W. bdy. of Tp.	North	480.00	480.00			
N. bdy. of Tp.	S.89°59'E.	476.75		0.12	476.75	
E. bdy. of Tp.	South	480.00		480.00		
S. bdy. of Tp.	West	477.64				477.64
Convergency.....					0.59	
			480.00	480.12 480.00	477.34	477.64 477.34
Error in lat..... 0.12 in dep. 0.30						

General Description.

This township contains nearly every class of land from level and gently rolling to rough mountainous, and lies at an elevation of approximately sixty-five hundred to seventy-five hundred feet above sea level. The main ridge or divide crosses the south boundary of section thirty-five, bearing in a northeasterly direction, and leaves the township on the east boundary of section twenty-four. All of the land south of this divide lies in the Book Mountains, and drains southeasterly into Westwater Canyon, while the greater portion of the township to the north of the ridge lies on the Tavaputs Plateau, and drains northwesterly into Meadow Creek Canyon, thence westerly into Willow Creek Canyon, in Township Fifteen South Range Twenty-one East. On the north slope, the principal canyons, viz, Meadow Creek, Snowshoe, Cedar Camp, Cherry, Rock Spring and Kelly, are deep, and the sides become very abrupt and rugged with broken and perpendicular ledges, in the north half of the township; and they are separated from each other by level and gently rolling spurs, benches and

General Description.

mesas on the greater portion of the plateau. And, also the canyons in the Book Mountains are very rough and abrupt, being approximately twelve hundred to fifteen hundred feet deep. The formation is shale and sandstone but I found no indications of oil, coal or mineral.

The soil is principally a shallow, dark sandy loam, rocky with shale and sandstone, on the rough portions; and on the benches, mesas, level and rolling land there is a deep, fine, dark sandy loam, lying on a clay subsoil, or on bedrock. A deep dark rich loam is found in the bottoms of nearly all of the canyons.

The timber throughout the township is cedar, balsam, pinon pine, yellow pine and mahogany, the former three kinds predominating, being a medium to a heavy growth in the north half, extreme southeast and southwest portions, but scattering in the remaining parts.

The principal undergrowth is sagebrush, service berry bushes, oak and buck brush, the former becoming more dense, and the latter three kinds more scattering in the northern four tiers of sections.

In general, the land in this township is unfit for farming, and is suitable only for grazing purposes; for the range is covered with an abundant growth of grass, and water is found in nearly all of the ravines and canyons, particularly so in the spring, early summer and fall of the year. At present the township is being used for a cattle range.

The road from the Meadow Creek Ranch, which is located in section thirty-six, Township Fifteen and One Half South, Range Twenty-one East, to Cisco, Utah, is the only road in the township. It follows the bottom of Meadow Creek Canyon, crossing the north boundary of section four and bearing in an easterly direction through the north tier of sections to the east boundary of section one. Numerous stock trails are found throughout the township, but the main travelled trail is on top of the divide between

General Description.

the forks of Westwater and Meadow Creek Canyons.

There are no settlers nor any improvements in the township, except a few drift fences across the bottoms of canyons, and across the tops of spurs, benches and mesas.

The average magnetic bearing of the true meridian in this township is N.15°40'W.; the angle thus determined gives the magnetic declination 15°40'E.

Very respectfully,
J. C. Clark
U. S. Surveyor.

Blank

Page

Water Locations in T. 16 S., R. 22 E.

Meadow Creek:

NE.¼ SE.¼, S.½ NE.¼ and S.½ NW.¼ of sec. 1, and SE.¼ NE.¼ and N.½ SE.¼ of sec. 2.

Stream in Snowshoe Canyon:

NE.¼ SW.¼, SE.¼ NW.¼ and N.½ NW.¼ of sec. 13, W.½ SW.¼ of sec. 12, and NE.¼ SE.¼ and S.½ NE.¼ of sec. 11.

Small stream in draw:

NE.¼ SW.¼ and NW.¼ SE.¼ of sec. 13.

Small stream in ravine:

NE.¼ NE.¼ of sec. 25.

Small stream in ravine:

SE.¼ NE.¼ and NE.¼ SE.¼ of sec. 25.

Small stream in ravine:

E.½ SW.¼ of sec. 25, E.½ NW.¼, NE.¼ SW.¼ and NW.¼ SE.¼ of sec. 36.

Small stream in ravine:

SE.¼ NE.¼ of sec. 35, SW.¼ NW.¼, N.½ SW.¼ and SE.¼ SW.¼ of sec. 36.

Small stream in ravine:

S.½ SW.¼ of sec. 36.

Small stream in ravine:

SE.¼ SW.¼ and SW.¼ SE.¼ of sec. 36.

Small stream in ravine:

SE.¼ SE.¼ of sec. 14 and N.½ NE.¼ of sec. 23.

Stream in Cedar Camp Canyon:

E.½ NE.¼ and NW.¼ NE.¼ of sec. 23, SW.¼ SE.¼, E.½ SW.¼, NW.¼ SW.¼ and SW.¼ NW.¼ of sec. 14, E.½ NE.¼ of sec. 15, S.½ SE.¼, NW.¼ SE.¼, SW.¼ NE.¼, E.½ NW.¼ and NW.¼ NW.¼ of sec. 10, and W.½ SW.¼ of sec. 3.

Stream in a W. fork of Cedar Camp Canyon:

NE.¼ SE.¼ and SE.¼ NE.¼ of sec. 23.

Stream in fork of Cherry Canyon:

N.½ SE.¼, NE.¼ SW.¼ and E.½ NW.¼ of sec. 35, SE.¼ SW.¼ and W.½ W.½ of sec. 26, NE.¼ NE.¼ of sec. 27, and E.½ SE.¼ of sec. 22.

Water Locations in T. 16 S., R. 22 E.

Small Stream in fork of Cherry Canyon:
NW.$\frac{1}{4}$ SE.$\frac{1}{4}$ and W.$\frac{1}{2}$ NE.$\frac{1}{4}$ of sec. 27, SW.$\frac{1}{4}$ SE.$\frac{1}{4}$ and E.$\frac{1}{2}$ SE.$\frac{1}{4}$ of sec. 22.

Small stream in ravine:
SW.$\frac{1}{4}$ NW.$\frac{1}{4}$ of sec. 27 and SE.$\frac{1}{4}$ NE.$\frac{1}{4}$ of sec. 28.

Seepage of water in ravine:
W.$\frac{1}{2}$ SW.$\frac{1}{4}$ of sec. 9 and E.$\frac{1}{2}$ SE.$\frac{1}{4}$ of sec. 8.

Small stream in ravine:
NE.$\frac{1}{4}$ NE.$\frac{1}{4}$ of sec. 21 and SE.$\frac{1}{4}$ SE.$\frac{1}{4}$ of sec. 16.

Small stream in fork of Rock Spring Canyon:
E.$\frac{1}{2}$ SE. $\frac{1}{4}$ of sec. 28.

Small stream in fork of Rock Spring Canyon:
SW.$\frac{1}{4}$ SW.$\frac{1}{4}$ of sec. 34, E.$\frac{1}{2}$ SE.$\frac{1}{4}$, SE.$\frac{1}{4}$ NE.$\frac{1}{4}$ and W.$\frac{1}{2}$ NE.$\frac{1}{4}$ of sec. 33, SW.$\frac{1}{4}$ SE.$\frac{1}{4}$ and E.$\frac{1}{2}$ SE.$\frac{1}{4}$ of sec. 28.

Stream in the main fork of Rock Spring Canyon:
NE.$\frac{1}{4}$ SE.$\frac{1}{4}$, SE.$\frac{1}{4}$ NE.$\frac{1}{4}$ and W.$\frac{1}{2}$ NE.$\frac{1}{4}$ of sec. 28, W.$\frac{1}{2}$ SE.$\frac{1}{4}$, SW.$\frac{1}{4}$ NE.$\frac{1}{4}$ and E.$\frac{1}{2}$ NW.$\frac{1}{4}$ of sec. 21, E.$\frac{1}{2}$ W.$\frac{1}{2}$ and NW.$\frac{1}{4}$ NW.$\frac{1}{4}$ of sec. 16, NE.$\frac{1}{4}$ NE.$\frac{1}{4}$ of sec. 17, and E.$\frac{1}{2}$ SE.$\frac{1}{4}$ of sec. 8.

Small stream in ravine:
NE.$\frac{1}{4}$ NE.$\frac{1}{4}$ of sec. 20, and S.$\frac{1}{2}$ SE.$\frac{1}{4}$ and NW.$\frac{1}{4}$ NE.$\frac{1}{4}$ of sec. 17, and W.$\frac{1}{2}$ SE.$\frac{1}{4}$ of sec. 8.

Small stream in ravine:
SE.$\frac{1}{4}$ SE.$\frac{1}{4}$ of sec. 31 and SW.$\frac{1}{4}$ SW.$\frac{1}{4}$ of sec. 32.

Stream in main fork of Kelly Canyon:
W.$\frac{1}{2}$ SW.$\frac{1}{4}$, S.$\frac{1}{2}$ NW.$\frac{1}{4}$ and NE.$\frac{1}{4}$ NW.$\frac{1}{4}$ of sec. 32, E.$\frac{1}{2}$ W.$\frac{1}{2}$ of sec. 29, E.$\frac{1}{2}$ W.$\frac{1}{2}$ of sec. 20, and E.$\frac{1}{2}$ SW.$\frac{1}{4}$ of sec. 17, NE.$\frac{1}{4}$ NW.$\frac{1}{4}$ of sec. 7, and W.$\frac{1}{2}$ W.$\frac{1}{2}$ of sec. 6.

Stream in fork of Kelly Canyon:
E.$\frac{1}{2}$ SW.$\frac{1}{4}$, NW.$\frac{1}{4}$ SW.$\frac{1}{4}$ and SW.$\frac{1}{4}$ NW.$\frac{1}{4}$ of sec. 33, SE.$\frac{1}{4}$ NE.$\frac{1}{4}$ and N.$\frac{1}{2}$ NE.$\frac{1}{4}$ of sec. 32, SW.$\frac{1}{4}$ SE.$\frac{1}{4}$ and SE.$\frac{1}{4}$ SW.$\frac{1}{4}$ of sec. 29.

Stream in fork of Kelly Canyon:
SW.$\frac{1}{4}$ SW.$\frac{1}{4}$ of sec. 33, E.$\frac{1}{2}$ SE.$\frac{1}{4}$, SE.$\frac{1}{4}$ NE.$\frac{1}{4}$ and W.$\frac{1}{2}$ NE.$\frac{1}{4}$ of sec. 32.

Water Locations in T. 16 S., R. 22 E.

Stream in fork of Kelly Canyon:

E.½ SE.¼ of sec. 32.

Small stream in ravine:

SW.¼ SW.¼ of sec. 31.

Small stream in ravine:

NE.¼ NW.¼ of sec. 30 and E.½ SW.¼ of sec. 19.

Small stream in ravine:

NW.¼ NE.¼ of sec. 19, SW.¼ SE.¼ and E.½ E.½ of sec. 18, and SE.¼ SE.¼ of sec. 7.

Small stream in ravine:

NW.¼ NW.¼ of sec. 18, and W.½ SW.¼ of sec. 7.

Volume
#
R0456

Blank

Page

BOOK 4-456

4—680

FIELD ASSISTANTS.

NAMES.	CAPACITY.
John C. Stewart	1st. Assistant.
Alvin A. Mawson	2nd. Assistant.
Harold P. Gill	1st. Assistant.
Richard H. Christiansen	Cornerman.
Maurice Nelson	Flagman.
Harold P. Gill	Flagman.

The above assistants were employed by me during the survey of T. 16 S., R. 22 E.

6—2764

CERTIFICATE OF UNITED STATES SURVEYOR.

I, J. C. Clark, U. S. Surveyor, hereby certify upon honor that, in pursuan of special instructions received from the U. S. Surveyor General for Utah bearing date of the 26th. day of February, 19 21, I have well, faithfully, and tru in my own proper person, and in strict conformity with said instructions, the Manual of Surveying Instru tions, and the laws of the United States, surveyed all those parts or portions of the South, East and North Boundaries, and the Subdivision of

T. 16 S., R. 22 E.

of the Salt Lake Base and Meridian, in the State of Utah, which are represented and date diagram on page 1 of same on the dates shown on said diag the foregoing field notes as having been executed by me, and under my direction, and that all the corners said survey have been established and perpetuated in strict accordance with the Manual of Surveying Instru tions, and the special written instructions of the U. S. Surveyor General for Utah and in the specific manner described in the field notes, and that the foregoing are the original field notes such survey.

Salt Lake City, Utah.
January 24, 1923.

J. C. Clark
U. S. Surveyor

APPROVAL.

OFFICE OF THE UNITED STATES SURVEYOR GENERAL,

Salt Lake City, Utah, May 11, 1923.

The foregoing field notes of the survey of the south, east, and north boundaries and subdivision of Township No. 16 South, Range No. 22 East of the Salt Lake Base and Meridian, Utah,

executed by J. C. Clark

under ~~his~~ XX special instructions dated February 26, 19 21, having been critically examined, and the necessary corrections and explanations made, the said field notes, and the surveys they describe, are hereby approved.

U. S. Surveyor General.

I certify that the foregoing transcript of the field notes of the above-described surveys in _____, has been correctly copied from the original notes on file in this office.

6—2764

U. S. Surveyor General.

Blank

Page

Blank

Page

4-670

BOOK A-456 C

FIELD NOTES

OF THE SURVEY OF THE

EAST BOUNDARY AND THE SUBDIVISION OF

T. 15½ S., R. 23 E.

Of the Salt Lake Base and *Meridian,*

In the State of Utah.

EXECUTED BY

Frank W. Chapin, U. S. Surveyor.

Harold S. Paul, U. S. Transitman.

In the capacity of U. S. Surveyor and U. S. Transitman *under instructions dated* February 26, *19*21,

issued by the United States Surveyor General to govern surveys included in

Group No. 87, *which were approved by the Commissioner of the General Land*

Office, March 26, 1921, *191*

Assignment Instructions dated May 8, 1922.

Survey commenced July 29, 1922, *191*

Survey completed August 12, 1922, *191*

4-111

BOOK A-456

INDEX DIAGRAM.

Township 15 South, *Range* 23 East.

6	5	4	3	2	1
7	8	9	10	11	12
18	17	16	15	14	13
19	20	21	22	23	24
30	29	28	27	26	25
31	32	33	34	35	36

15 S., R. 22 E.

36 THIRD STANDARD PARALLEL SOUTH.

T. 15½ S., R. 23 E.

12 32	10 33	9 34	7 35	6 36	5

BOOK A-456

4—679 b

INDEX DIAGRAM.

Township 15½ S, Range 23 E

6	5	4	3	2	1
7	8	9	10	11	12
18	17	16	15	14	13
19	20	21	22	23	24
30	29	28	27	26	25
	Third Standard Parallel South				
31 504	32 502	33 501	34 500	35 499	36 497

6—4817

T. 15½ S., R. 23 E.

DATE DIAGRAM OF T. 15½ S., R. 23 E.

THIRD STANDARD PARALLEL SOUTH.

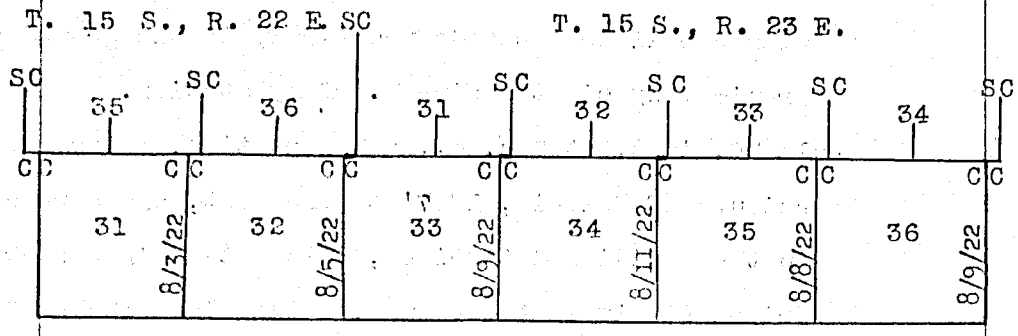

Lines dated and colored in black were surveyed by Frank W. Chapin, U. S. Surveyor.

Lines dated and colored in red were surveyed by Harold S. Paul, U. S. Transitman.

Survey commenced July 29, 1922, and executed jointly by Frank W. Chapin, U. S. Surveyor, and Harold S. Paul, U. S. Transitman, with Young and Sons transits Nos. 8522 and 8584, respectively. The instruments are equipped with Smith solar attachments and full vertical circles; the horizontal limbs being provided with two double verniers, placed opposite to each other and reading to single minutes of arc, which is also the least count of the verniers of the latitude and declination arcs and full vertical circles.

The instruments were approved for use on this survey by the Assistant Supervisor of Surveys for Utah, in Assignment Instructions dated May 8, 1922.

July 29, 1922, at camp, in sec. 9, T. 16 S., R. 23 E., in approximate latitude 39°27' N., in approximate longitude 109°24' W., I examine the adjustments of the instruments and correct all errors. Then, to test the solar attachments by comparing their indications resulting from solar observations made during a. m. and p. m. hours with a meridian established by observations on Polaris, I proceed as follows:

T. 15½ S., R. 23 E.

Tests of Instruments.

At 11h 8.9m, p. m., l. m. t., I observe Polaris at eastern elongation, making four observations, two each with the telescope in direct and reversed positions, and mark the mean point in the line thus determined, with a nail in a peg driven firmly in the ground approximately eight chains N. of my station.

July 30, 1922, at 7 a. m., apparent time, I lay off the azimuth of Polaris, 1°27' to the west, and mark a point in the meridian determined, with a tack in a stake driven firmly in the ground, about eight chains N. of my station.

Test of Instrument No. 8522.

July 30, 1922, at 9h 0m, a. m., apparent time, I set off 39°27' N., on the lat. arc; 18°37' N., on the decl. arc; and determine a meridian with the solar which I find to agree within 30" of the true meridian.

At apparent noon, with the lat. arc unchanged, I observe the sun on the meridian; the resulting reading of the decl. arc is 18°35' N., which agrees within less than one half minute of the computed declination of the sun.

At 3h 0m, p. m., apparent time, with the lat. arc unchanged, I set off 18°33' N., on the decl. arc; and note that the meridian determined with the solar agrees within a few seconds of the true meridian.

Test of Instrument No. 8584.

July 30, 1922, at 8h 0m, a. m., apparent time, I set off 39°27' N., on the lat. arc; 18°37' N., on the decl. arc; and determine a meridian with the solar which falls less than one minute W. of the meridian established by observations on Polaris.

At apparent noon, with the lat. arc unchanged, I observe the sun on the meridian; the resulting reading of the decl. arc is 18°34.5' N., which agrees within a few seconds of the calculated declination of the sun.

At 4h 0m, p. m., apparent time, I set off 18° 33' N., on

the decl. arc; and with the lat. arc unchanged, determine a meridian with the solar which practically coincides with the meridian obtained by Polaris observations.

As the instruments by hourly a. m. and p. m. solar observations define positions for meridians that differ less than one minute from the meridian established by observations on Polaris, I conclude that the transits have kept in adjustment during the progress of the survey of T. 16 S., R. 23 E.

August 7, 1922, at camp, in sec. 2, T. 16 S., R. 23 E., in approximate latitude 39°27' N., in approximate longitude 109°21' W., I examine the adjustments of the instruments and find no errors. Then, to test the solar attachments by comparing their indications resulting from solar observations made hourly with a meridian established by observations on Polaris, I proceed as follows.

At 10h 33.7m, p. m., l. m. t., I observe Polaris at eastern elongation, making four observations, two each with the telescope in direct and reversed positions, and mark the mean point in the line thus determined with a pencil on a stake driven firmly in the ground approximately eight chains N. of my station.

August 8, 1922, at 7 a. m., apparent time, I lay off the azimuth of Polaris, 1°27' to the west, and mark a point in the meridian determined, with a nail in a peg driven firmly in the ground, about eight chains N. of my station.

Final Test of Instrument No. 8522.

August 12, 1922, at 8h 0m, a. m., apparent time, I set off 39°27' N., on the lat. arc; 15°7' N., on the decl. arc; and determine a meridian with the solar which I find to agree with the true meridian.

At apparent noon, I set off 15°3' N., on the decl. arc,

Tests of Instruments.

and observe the sun on the meridian; the resulting reading of the latitude arc is 39°27.5'N., which agrees within a few seconds of the calculated latitude.

At 4h 0m, p. m., apparent time, with the lat. arc unchanged, I set off 15°1' N., on the decl. arc; and determine a meridian with the solar which falls within less than 30" of the true meridian.

Final Test of Instrument No. 8584.

August 12, 1922, at 9h 0m, a. m., apparent time, I set off 39°27.5' N., on the lat. arc; 15°6' N., on the decl. arc; and note that the meridian determined with the solar falls less than a minute E. of the true meridian.

At apparent noon, I set off 15°3' N., on the decl. arc, and observe the sun on the meridian; the resulting reading of the latitude arc is 39°27.5' N., which agrees within a few seconds of the computed latitude.

At 3h 0m, p. m., apparent time, with the lat. arc unchanged, I set off 15°1' N., on the decl. arc; and determine a meridian with the solar which falls about 30 seconds W. of the meridian obtained from Polaris observations.

All of the tests made during the hours suitable for solar work practically coincide with the meridian established from the Polaris observations; therefore I conclude that the instruments have been in adjustment throughout the survey of T. 15½ S., R. 23 E.

Observations for latitude and declination were taken whenever practicable; all measurements were made with Lallie five chain steel tapes which were compared frequently with a Lufkin standard one chain steel tape kept for this purpose only, and the distances measured on the slope were reduced to the horizontal by using clinometers.

East Boundary of T. 15½ S., R. 23 E.

Chains.	
	From the cor. of Tps. 15½ and 16 S., Rs. 23 and 24 E., heretofore described in the finished field notes of T. 16 S., R. 23 E.
	North on a true line bet. secs. 31 and 36, along the E. bdy. of T. 15½ S., R. 23 E.
	Desc. 555 ft. along E. slope, through dense undergrowth.
17.20	Enter heavy aspen and scattering fir timber, bears E. and W.
21.20	Leave aspen timber, bears NW. and SE., and enter heavy fir, balsam and pinon pine.
33.60	Base of descent, bears NW. and S.; over nearly level bottom of a fork of Main Canyon.
34.40	Stream of clear water, 3 lks. wide, 2 ins. deep, course N.60°W.; about 40 lks. E., a small stream in the bottom of a ravine, from the S., joins the creek in the fork of Main Canyon; asc. gradually 80 ft. to
40.00	At the base of abrupt ascent, bearing E. and W., set an iron post, 3 ft. long, 1 in. in diam., 10 ins. in the ground to solid rock and in a mound of stone, for ¼ sec. cor., with brass cap mkd:

¼

S 36 | S 31

19 22

from which,

A fir, 10 ins. diam., bears N.82°E., 41 lks. dist., marked ¼ S 31 B T.

A fir, 12 ins. diam., bears S.78°W., 44 lks. dist., marked ¼ S 36 B T.

44.40	Spur, 170 ft. above ¼ sec. cor., projects W.; desc. 215 ft.
50.20	Ravine, course W.; asc. 175 ft. to
/56.54	Intersect the Third Standard Parallel South, 66 lks. W. of the true point, or 90 lks. W. of the witness standard cor. of secs. 34 and 35, which is an iron post, 2 ins. in diam., extending 24 ins. above ground, firmly set, correctly marked, and witnessed by bearing trees,

Subdivision of T. 15½ S., R. 23 E.

Chains.

one in each of secs. 34 and 35. The point of intersection of the E. bdy. of T. 15½ S., R. 23 E. and the Third Standard Parallel South, falls on broken ledges, making it impracticable to set an iron post, or chisel a cross at the true point; therefore I return to the 56.43 ch. point bet. secs. 31 and 36, which is 11 lks. S. of the Third Standard Parallel South, and at the base of a broken ledge, 10 ft. high, bearing E. and W., set an iron post, 3 ft. long, 3 ins. in diam., 6 ins. in the ground to solid rock and in a mound of stone, for the witness closing cor. of Tps. 15½ S., Rs. 23 and 24 E., with brass cap mkd:

WC
T15S R23E
S34
S36 | S31
R23E | R24E
T15½S
CC
1922

from which,

A fir, 10 ins. diam., bears S.66°45'E., 25 lks. dist., marked W C T 15½ S R 24 E S 31 C C B T.

A fir, 10 ins. diam., bears S.40°30'W., 55 lks. dist., marked W C T 15½ S R 23 E S 36 C C B T.

This cor. stands on a rough and an abrupt S. slope.

Land, rolling and rough mountainous, draining generally to the NW.

Soil, red sand and sandy loam, gravelly and rocky on surface, and lying on a clay subsoil, or on bedrock; shale and sandstone in the form of broken ledges and outcroppings.

Timber, aspen, fir, balsam and pinon pine.

Undergrowth, dense oak and buck brush, and scattering sagebrush.

Good grazing land.

Subdivision of T. 15½ S., R. 23 E.

From the cor. of secs. 1, 2, 35 and 36, on the S. bdy.

Subdivision of T. 15½ S., R. 23 E.

Chains.

of the Tp., heretofore described,

N.0°01'W. on a true line bet. secs. 35 and 36.

Desc. 80 ft. along NE. slope, through dense undergrowth.

25.20 Ravine, course N.25°W.; asc. 105 ft. to

40.00 Set an iron post, 3 ft. long, 1 in. in diam., 27 ins. in the ground, for ¼ sec. cor., with brass cap mkd:

¼

S 35 | S 36

1922

and raise a mound of stone, 2 ft. base, 1½ ft. high, W. of cor.

56.80 Intersect the Third Standard Parallel South, 70 lks. W. of the standard cor. of secs. 33 and 34, which is an iron post, 2 ins. in diam., extending 30 ins. above ground, firmly set in a mound of stone, correctly marked, and witnessed by a mound of stone N. of cor.; and at the point of intersection, set an iron post, 3 ft. long, 2 ins. in diam., 27 ins. in the ground, for closing cor. of secs. 35 and 36, with brass cap mkd:

T15S R23E

S33

S35 | S36

T15½S | R23E

CC

1922

and raise a mound of stone, 2 ft. base, 1½ ft. high, S. of cor.

This cor. stands on top of spur, projecting NE., 105 ft. above ½ sec. cor.

Land, mountainous, draining NW.

Soil, red sand and sandy loam, gravelly on surface, and lying on a clay subsoil, or on bedrock; outcroppings of shale and sandstone formation.

Undergrowth, sagebrush, oak and buck brush.

No timber.

Good grazing land.

From the cor. of secs. 2, 3, 34 and 35, on the S. bdy. of the Tp., heretofore described,

Subdivision of T. 15½ S., R. 23 E.

Chains.	
	N.0°01'W. on a true line bet. secs. 34 and 35.
	Desc. 190 ft. over NE. slope, through heavy timber and scattering undergrowth.
12.70	Stream of clear water, 3 lks. wide, 3 ins. deep, in the bottom of a fork of Main Canyon, course NW.; asc. abruptly 525 ft. over a series of broken ledges, 10 to 60 ft. high, bearing NW. and SE.
31.60	Leave ledges, bear NW. and SE., at the top of abrupt ascent, bearing NW. and SE.; asc. gradually 110 ft.
37.50	Leave heavy timber and enter scattering, bears NW. and SE., on top of spur, projecting NW.; desc. 15 ft. to
40.00	Set an iron post, 3 ft. long, 1 in. in diam., 18 ins. in the ground to solid rock and in a mound of stone, for ¼ sec. cor., with brass cap mkd:

¼

S 34 | S 35

1922

and deposit a sandstone, 2X2X2 ins., marked with a cross, in the hole at the base of the post, as there are no trees within a reasonable distance suitable for marking.

40.70	Enter dense undergrowth, bears NW. and SE.
56.00	Draw, 340 ft. below ¼ sec. cor., course NW.; asc. 10 ft. to
56.94	Intersect the Third Standard Parallel South, 96 lks. W. of the standard cor. of secs. 32 and 33, which is an iron post, 2 ins. in diam., extending 24 ins. above ground, firmly set in a mound of stone, correctly marked and witnessed by one bearing tree in sec. 33, and also by a mound of stone, N. of cor. At the point of intersection, set an iron post, 3 ft. long, 2 ins. in diam., 27 ins. in the ground, for closing cor. of secs. 34 and 35, with brass cap mkd:

T15S R23E

S32

S34 | S35

T15½S | R23E

CC

1922

Subdivision of T. 15½ S., R. 23 E.

Chains.	
	from which,
	A fir, 12 ins. diam., bears S.10°30'E., 36 lks. dist., marked T 15½ S R 23 E S 35 C C B T.
	A fir, 12 ins. diam., bears S.43°30'W., 34 lks. dist., marked T 15½ S R 23 E S 34 C C B T.
	Land, mountainous, draining NW.
	Soil, red sand and sandy loam, lying on a clay subsoil, or on bedrock; outcroppings and broken ledges of shale and sandstone formation.
	Timber, cedar, fir, balsam, mahogany, pinon and yellow pine.
	Undergrowth, oak and buck brush, service berry bushes, sagebrush and young mahogany.
	Good grazing of grass and browse.
	From the cor. of secs. 3, 4, 33 and 34, on the S. bdy. of the Tp., heretofore described,
	N.0°02'W. on a true line bet. secs. 33 and 34.
	Desc. 130 ft. over W. slope, through scattering timber and dense undergrowth.
12.60	Head of draw, course NW.; asc. 95 ft.
20.70	Spur, projects W.; desc. 85 ft.
27.70	Draw, course W.; asc. 125 ft. to
40.00	On top of spur, projecting W., set an iron post, 3 ft. long, 1 in. in diam., 3 ins. in the ground to solid rock and in a mound of stone, for ¼ sec. cor., with brass cap mkd:
	¼ S 33 | S 34 1922
	from which,
	A pinon pine, 12 ins. diam., bears S.16°15'E., 13 lks. dist., marked ¼ S 34 B T.
	A pinon pine, 10 ins. diam., bears S.8°45'W., 27 lks. dist., marked ¼ S 33 B T.
55.20	Draw, 125 ft. below ¼ sec. cor., course NW.; asc. 10 ft. to

Subdivision of T. 15½ S., R. 23 E.

Chains.
/56.78 Intersect the Third Standard Parallel South, 84 lks. W. of the standard cor. of secs. 31 and 32, which is an iron post, 2 ins. in diam., extending 24 ins. above ground, firmly set in a mound of stone, correctly marked, and witnessed by bearing trees, one in each of secs. 31 and 32; and at the point of intersection, set an iron post, 3 ft. long, 2 ins. in diam., 3 ins. in the ground to solid rock and in a mound of stone, for closing cor. of secs. 33 and 34, with brass cap mkd:

T15S R23E
S31
S33 | S34
T15½S | R23E
CC
1922

and deposit a sandstone, 4X4X2 ins., marked with a cross (X), in the hole at the base of the post, as there are no trees within a reasonable distance suitable for marking.

Land, line runs along general W. slope of spur; general drainage NW.; sandstone and shale formation.

Soil, red sand and sandy loam, rocky and gravelly on surface, and lying on a clay subsoil, or on bedrock.

Timber, a few scattering pinon pine and mahogany.

Undergrowth, dense oak and buck brush, service berry bushes, young mahogany and scattering sagebrush.

Good grazing land.

From the cor. of secs. 4, 5, 32 and 33, on the S. bdy. of the Tp., heretofore described,

N.0°03'W. on a true line bet. secs. 32 and 33.

Over rough mountainous land, through heavy timber and scattering undergrowth; desc. W. slope 145 ft.

4.80 Leave timber, bears NE. and SW.

5.00 Leave undergrowth of service berry bushes, young mahogany, oak and buck brush, bears NE. and SW., and enter dense sagebrush.

9.30 Draw, course NE.; asc. gradually 10 ft.

Subdivision of T. 15½ S., R. 23 E.

Chains.	
12.30	Leave dense sagebrush, bears NE. and SW., and enter scattering undergrowth of service berry bushes, young mahogany, oak and buck brush.
12.50	Enter heavy timber, bears NE. and SW.; begin abrupt ascent of 235 ft. over series of broken ledges, 10 to 100 ft. high, bearing NE. and SW.
16.70	Top of broken ledge, 100 ft. high, bears NE. and SW.
22.70	Spur, projects E.; desc. 40 ft.
26.80	Draw, course E.; asc. 185 ft. to
40.00	Set an iron post, 3 ft. long, 1 in. in diam., 14 ins. in the ground to solid rock and in a mound of stone, for ¼ sec. cor., with brass cap mkd:

¼

S 32 | S 33

1922

from which,

A pinon pine, 6 ins. diam., bears S.73°E., 44 lks. dist., marked ¼ S 33 B T.

The face of a sandstone ledge, bears S.47°W., 9 lks. dist., marked X 32 B O.

49.30	Spur, 145 ft. above ¼ sec. cor., projects E.; desc. 65 ft. to
56.71	Intersect the Third Standard Parallel South, 1.09 chs. W. of the true point for standard cor. of Tps. 15 S., Rs. 22 and 23 E., or 2.10 chs. E. of the witness standard cor. of Tps. 15 S., Rs. 22 and 23 E., which is a sandstone, 36X16X10 ins., firmly set in a mound of stone, marked W C 15 S 22 E on NW. face, S C 23 E on NE. face, and 6 notches on N., E. and W. edges, and witnessed by two bearing trees in sec. 36. The point of intersection of the line bet. secs. 32 and 33, and the Third Standard Parallel South, falls on broken ledges, making it impracticable to set an iron post, or chisel a cross (X) at the true point for closing cor.; therefore I return to the 55.96 ch. point bet. secs.

Chains.

32 and 33, which is 75 lks. S. of the S. bdy. of sec. 36, and set an iron post, 3 ft. long, 2 ins. in diam., 27 ins. in the ground, for witness closing cor. of secs. 32 and 33, with brass cap mkd:

WC
T15SR22E
S36
S32 | S33
T15½S | R23E
CC
1922

from which,

A fir, 4 ins. diam., bears N.27°E., 59 lks. dist., marked W C T 15½ S R 23 E S 33 C C B T.

A fir, 14 ins. diam., bears S.25°E., 56 lks. dist., marked W C T 15½ S R 23 E S 33 C C B T.

A fir, 16 ins. diam., bears S.55°W., 29 lks. dist., marked W C T 15½ S R 23 E S 32 C C B T.

A fir, 14 ins. diam., bears N.60°W., 78 lks. dist., marked W C T 15½ S R 23 E S 32 C C B T.

Land, rough mountainous, draining E. to fork of Main Canyon.

Soil, gravelly and rocky red sand and sandy loam, lying on a clay subsoil, or on bedrock; outcroppings and broken ledges of shale and sandstone formation.

Timber, cedar, fir, balsam, pinon pine and mahogany.

Undergrowth, oak and buck brush, service berry bushes, sagebrush and young mahogany.

Fair growth of grass and browse.

From the cor. of secs. 5, 6, 31 and 32, on the S. bdy. of the Tp., heretofore described,

N.0°03'W. on a true line bet. secs. 31 and 32.

Desc. 305 ft. to ¼ sec. cor., along E. slope, through heavy timber and dense undergrowth.

40.00 Set an iron post, 3 ft. long, 1 in. in diam., 27 ins. in the ground, for ¼ sec. cor., with brass cap mkd:

¼
S 31 | S 32
1922

Chains.	
	from which,
	A pinon pine, 6 ins. diam., bears S.60°E., 11 lks. dist., marked ¼ S 32 B T.
	A pinon pine, 10 ins. diam., bears S.89°W., 48 lks. dist., marked ¼ S 31 B T.
46.00	Leave timber, bears NW. and SE.
46.20	Leave undergrowth of service berry bushes, young mahogany, oak and buck brush, bears N.30°W. and S.30°E., and enter dense sagebrush, at the base of descent, bearing N.30°W. and S.30°E.; over gently rolling bottom of ravine.
46.40	Dry wash, 20 lks. wide, 2 ft. deep, course N.30°W., 90 ft. below ¼ sec. cor.
54.90	Leave sagebrush, bears N.30°W. and S.30°E., and enter dense service berry bushes, young mahogany, oak and buck brush, at the base of ascent, bearing N.30°W. and S.30°E.
55.10	Enter heavy timber, bears NW. and SE.
56.73	Intersect the Third Standard Parallel South, 89 lks. W. of the standard cor. of secs. 35 and 36, which is an iron post, 2 ins. in diam., extending 16 ins. above ground, firmly set in a mound of stone, correctly marked, and witnessed by bearing trees as follows:
	A fir, 12 ins. diam., bears N.25°E., 80 lks. dist., marked T 15 S R 22 E S 36 S C B T.
	A pinon pine, 12 ins. diam., bears N.34°W., 51 lks. dist., marked T 15 S R 22 E S 35 S C B T.
	At the point of intersection, set an iron post, 3 ft. long, 2 ins. in diam., 27 ins. in the ground, for closing cor. of secs. 31 and 32, with brass cap mkd:

T15S R22E
S35
S31 | S32
T15½S | R23E
CC
1922

	from which,
	A fir, 6 ins. diam., bears S.2°E., 53 lks. dist., marked T 15½ S R 23 E S 32 C C B T.

Boundaries of T. 15½ S., R. 23 E.

A fir, 8 ins. diam., bears S.47°W., 78 lks. dist., marked T 15½ S R 23 E S 31 C C B T. This cor. is located 40 ft. above base of ascent.

Land, mountainous, draining NW.

Soil, gravelly, rocky red sand and sandy loam, lying on a clay subsoil, or on bedrock; outcroppings of shale and sandstone formation.

Timber, cedar, fir, balsam, pinon pine and mahogany.

Undergrowth, oak and buck brush, service berry bushes, sagebrush and young mahogany.

Fair grazing land.

Latitudes, Departures and Closing Errors.

Line Designated.	True Bearing.	Dist-ance.	Latitudes. N.	Latitudes. S.	Departures. E.	Departures. W.
		Chs.	Chs.	Chs.	Chs.	Chs.
W. bdy. of Tp.	North	57.08	57.08	.....	.....	.....
N. bdy. of Tp.	East	477.19	.....	.....	477.19	.....
E. bdy. of Tp.	South	56.54	.....	56.54	.....	.....
S. bdy. of Tp.	N.89°59'W.	477.02	0.14	.....	.....	477.02
Convergency.....			.....	.....	0.07	
Totals.....			57.22 56.54	56.54	477.26 477.02	477.02
Error in lat.....			0.68	in dep...	0.24	

General Description.

The land in this township may be classed as rough and rolling mountainous, except part of section thirty-one, which is level and gently rolling; and all of the sections lie on a general north slope at an elevation of approximately seventy-five hundred feet above sea level, and are drained generally to the northwest by forks of Main Canyon. Shale and sandstone is the formation, being exposed in the form of outcroppings and broken ledges, but there are no indications of oil, coal or mineral.

General Description.

The soil is principally a sandy loam, rocky with shale and sandstone, and lies on a clay subsoil, on or bed-rock; a deep fine sandy loam is found along the bottoms of ravines and forks of Main Canyon.

The timber throughout the township varies from a scattering to a heavy growth of cedar, fir, balsam, pinon pine, mahogany and yellow pine, being more dense on the sides of the ravines and canyons; and the undergrowth is principally dense sagebrush, service berry bushes, oak and buck brush.

The land is not suitable for farming, but in general, the township is adapted for grazing purposes only; for there is an abundant growth of grass and browse, and water flows the year round, in nearly all of the ravines and forks of Main Canyon. At present the land is being used as a cattle range.

There are no settlers, roads, springs nor any improvements in the township.

N.15°30'W. is the average magnetic bearing of the true meridian throughout the township; the angle thus determined gives the magnetic declination 15°30' E.

Very respectfully,

Frank W. Chapin

U. S. Surveyor.

Harold J. Paul

U. S. Transitman.

Blank

Page

Location of Water in T. 15½ S., R. 23 E.

Water is located in this township as follows:

Stream in fork of Main Canyon: NE.¼ SE.¼, and lots 1 and 2 of sec. 36.

Stream in fork of Main Canyon: SW.¼ SW.¼ of sec. 35, SE.¼ SE.¼, N.½ SE.¼, and lots 2 and 3 of sec. 34.

Stream in ravine: N.½ SE.¼ and lot 2 of sec. 33.

Stream in fork of Main Canyon: W.½ SW.¼ and lots 3 and 4 of sec. 33.

Very respectfully,

Frank W. Chapin

U. S. Surveyor.

Harold S. Paul

U. S. Transitman.

Blank

Page

BOOK A-456

4—680

FIELD ASSISTANTS.

NAMES.	CAPACITY.
Samuel Brooks	1st. Assistant.
E. W. Hoopes	"
Eugene Harmston	2nd. Assistant.
Sharman Christenson	"
Merlin Dalby	Cornerman.
Reed Willardson	Flagman.
Rupert M. Leech	Axman.

The above assistants were employed by us during the survey of T. 15½ S., R. 23 E.

6—2764

CERTIFICATE OF UNITED STATES SURVEYOR.

AND TRANSITMAN.

We, Frank W. Chapin and Harold S. Paul, U. S. Transi, U. S. Surveyor, hereby certify upon honor that, in pursuanc of special instructions received from the U. S. Surveyor General for Utah bearing date of the 26th. day of February, 1921, We have well, faithfully, and trul in our own proper persons, and in strict conformity with said instructions, the Manual of Surveying Instruc tions, and the laws of the United States, surveyed all those parts or portions of the East Boundary and the Subdivision of T. 15½ S., R. 23 E.

of the Salt Lake Base and Meridian, in the State of Utah, which are represented in the foregoing field notes and date diagram on page 1 of same as having been executed by us, and under our direction on the dates shown on said diagr and that all the corners of said survey have been established and perpetuated in strict accordance with the Manual of Surveying Instructions, and the special written instructions of the U. S. Surveyor General for Utah and in the specific manner described in the field notes, and that the foregoing are the original field notes of such survey.

Harold S. Paul
U. S. Transitman.
Salt Lake City, Utah,
April 10, 1923.

Frank W. Chapin
U. S. Surveyor.
Phoenix, Arizona,
April 16, 1923.

APPROVAL.

OFFICE OF THE UNITED STATES SURVEYOR GENERAL,

Salt Lake City, Utah, May 11, 1923.

The foregoing field notes of the survey of the east boundary and subdivision of Township No. 15½ South, Range no. 23 East of the Salt Lake Base and Meridian, Utah,

executed by Frank W. Chapin and Harold S. Paul

under ~~his~~ special instructions dated February 26, 1921, having been critically examined, and the necessary corrections and explanations made, the said field notes, and the surveys they describe, are hereby approved.

E. H. Boreman
U. S. Surveyor General.

I certify that the foregoing transcript of the field notes of the above-described surveys in _____, has been correctly copied from the original notes on file in this office.

6—2764

U. S. Surveyor General.

Blank

Page

Blank

Page

4—670

BOOK A-456 D

U. S. Surveyor General's Office
FEB 8 1922
SALT LAKE CITY, UTAH

FIELD NOTES

OF THE SURVEY OF THE

EAST BOUNDARY AND THE SUBDIVISION OF

T. 15½ S., R. 22 E.

Of the Salt Lake Base and *Meridian,*

In the State of Utah.

EXECUTED BY

J. C. Clark

In the capacity of U. S. Surveyor, under instructions dated February 26, *19*21 *issued by the United States Surveyor General to govern surveys included in Group No.* 87, *which were approved by the Commissioner of the General Land Office,* March 25, *19*21.

Assignment Instructions dated May 8, 1922.

Survey commenced August 5, *19*22.

Survey completed August 11, *19*22.

6—181

BOOK A-456

INDEX DIAGRAM.

Township 15 South, *Range* 22 East.

6	5	4	3	2	1
7	8	9	10	11	12
18	17	16	15	14	13
19	20	21	22	23	24
30	29	28	27	26	25
31	32	33	34	35	36

S., R. 21 E.

36
THIRD

STANDARD PARALLEL SOUTH.

T. 15½ S., R. 22 E.

11	32	9	33	7	34	6	35	5	36	3	

C—151

FIELD NOTES

BOOK A-456

4—679 b

INDEX DIAGRAM.

Township 15½ S, Range 22 E

6	5	4	3	2	1
7	8	9	10	11	12
18	17	16	15	14	13
19	20	21	22	23	24
30	29	28	27	26	25
Third Standard Parallel South					
31 527	32 526	33 523	34 522	35 521	36 519

6—4817

T. 15½ S., R. 22 E.

DATE DIAGRAM OF T. 15½ S., R. 22 E.

THIRD STANDARD PARALLEL SOUTH.

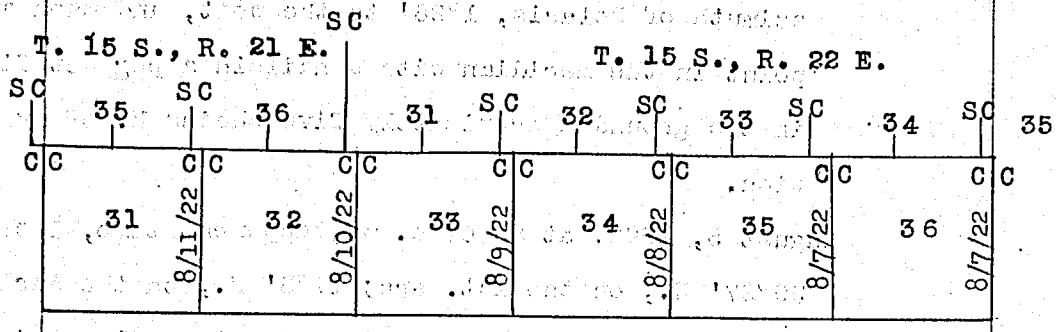

Survey commenced August 5, 1922, and executed by J. C. Clark, U. S. Surveyor, with a Young and Sons transit No. 8520. The instrument is equipped with a Smith solar attachment and full vertical circle; and the horizontal limb is provided with two double verniers placed opposite to each other and reading to single minutes of arc, which is also the least count of the verniers of the latitude and declination arcs, and vertical circle.

The instrument was approved for use on this survey by the Assistant Supervisor of Surveys for District No. 6, in Assignment Instructions dated May 8, 1922, conditional upon satisfactory field tests.

August 4, 1922, at camp, in sec. 3, T. 16 S., R. 22 E., in approximate latitude 39°27' N., approximate longitude 109°30' W., I examine the adjustments of the instrument and correct the errors in the plate levels and latitude arc. Then, to test the solar apparatus by comparing its indications hourly with a true meridian established by a Polaris observation, I proceed as follows at the above station:

July 23, 1922, at 11h 32.4m, p. m., l. m. t., I observe Polaris at eastern elongation, making four observations, two each with the telescope in direct and reversed positions, and mark the mean point in the

Township 15½ South, Range 22 East.

Test of Instrument.

line thus determined with a nail driven in a stake set firmly in the ground approximately five chains N. of my station.

July 24, 1922, at 7 a. m., apparent time, I lay off the azimuth of Polaris, 1°26' to the west, and mark a point in the meridian with a nail in a peg set firmly in the ground approximately five chains N. of my station.

August 5, 1922, at 8h 0m a. m., apparent time, I set off 39°27' N., on the lat. arc; 17°6' N., on the decl. arc; and determine a meridian with the solar which I find to agree within 1' of the true meridian.

At apparent noon, with the lat. arc unchanged, I observe the sun on the meridian; the resulting reading of the decl. arc is 17°3' N., which agrees within ½ minute of the computed declination of the sun.

At 4h 0m p. m., apparent time, with the lat. arc unchanged, I set off 17°0' N., on the decl. arc; and determine a meridian with the solar which falls within ½' of the true meridian.

All of the tests made during the hours suitable for solar work come within 1' minute of the meridian established from the Polaris observation; therefore I conclude that the adjustments of the instrument are satisfactory.

Final test of instrument on the same meridian established in sec. 3, T. 16 S., R. 22 E.:

August 12, 1922, at 10h 0m a. m., apparent time, I set off 39°27' N., on the lat. arc; 15°5' N., on the decl. arc; and determine a meridian with the solar which I find practically coincides with the meridian obtained from the Polaris observation.

At apparent noon, with the lat. arc unchanged, I observe the sun on the meridian; the resulting reading of the decl. arc is 15°3' N., which agrees with the computed declination of the sun.

East Boundary of T. 15½ S., R. 22 E.

Chains.	
	At 2h 0m p. m., apparent time, with the lat. arc unchanged, I set off 15°2' N., on the decl. arc; and note that the line determined with the solar falls within 1' of the meridian established from the Polaris observation.
	As all of the solar observations made during the usual hours of solar work come within 1' of the true meridian, I conclude that the adjustments of the instrument are satisfactory.
	Observations for latitude and declination were taken whenever practicable, and from frequent tests of the solar attachment, the instrument was known to be in adjustment throughout the survey of this fractional township.
	All measurements were taken with a Lallie five chain steel tape which was compared frequently with a Lufkin standard one chain steel tape kept for this purpose only; and the distances measured on the slope were reduced to the horizontal by using Keuffel and Esser clinometers.

East Boundary of T. 15½ S., R. 22 E.

	From the cor. of Tps. 15½ and 16 S., Rs. 22 and 23 E., heretofore described,
	North on a true line bet. secs. 31 and 36, along the E. bdy. of T. 15½ S., R. 22 E.
	Over gently rolling land, through dense undergrowth; asc. gradually 5 ft.
8.70	Top of ascent, bears E. and W.; desc. gradually 15 ft.
	to ¼ sec. cor.
24.10	Trail, bears NW. and SE.
40.00	Set an iron post, 3 ft. long, 1 in. in diam., 16 ins. in the ground to solid rock and in a mound of stone, for ¼ sec. cor., with brass cap mkd:

East Boundary of T. 15½ S., R. 22 E.

Chains.

$\frac{1}{4}$

S36 | S31

1922

from which,

A red cedar, 6 ins. diam., bears S.40°30'E., 459 lks. dist., marked $\frac{1}{4}$ S 31 B T.

A cedar, 5 ins. diam., bears S.37°15'W., 1225 lks. dist., marked $\frac{1}{4}$ S 36 B T.

Over nearly level land from this $\frac{1}{4}$ sec. cor. to

57.08 Intersect the Third Standard Parallel South, 2.15 chs. E. of the standard cor. of secs. 34 and 35, which is an iron post, 2 ins. in diam., extending 30 ins. above ground, firmly set in a mound of stone, correctly marked, and witnessed on the N. by a mound of stone; and at the point of intersection, set an iron post, 3 ft. long, 3 ins. in diam., 27 ins. in the ground, for closing cor. of Ts. 15½ S., Rs. 22 and 23 E., with brass cap mkd:

T15S R22E
S35
S36 | S31
R22E | R23E
T15½S
CC
1922

from which,

A cedar limb, 8 ins. diam., bears S.77°15'E., 305 lks. dist., marked T 15½ S. R 23 E S 31 C C B T.

There are no trees available in sec. 36; therfore I raise a mound of stone, 2 ft. base, 1½ ft. high, S. of cor.

Land; gently rolling mountain top; drainage SW. to Meadow Creek Canyon, S. 8.70 chs.; remainder of mile drains N. to Main Canyon; sandstone formation.

Soil; dark red sandy loam, about 2 to 5 ft. deep, lying on a brown or yellow clay subsoil, or on bedrock.

Timber; a few scattering cedar.

Undergrowth; dense sagebrush.

Good grazing land.

Subdivision of T. 15½ S., R. 22 E.

Chains.	
	From the cor. of secs. 1, 2, 35 and 36, on the S. bdy. of the Tp., heretofore described,
	N.0°01'W. on a true line bet. secs. 35 and 36.
	Over gently rolling land, through a medium growth of timber and scattering undergrowth.
5.00	Leave medium growth of timber and enter scattering, bears NW. and SE.; undergrowth becomes dense.
20.10	Trail, bears N.70°W. and S.70°E.
38.00	Leave rolling land, begin gradual ascent of 5 ft. to ¼ sec. cor., over SW. slope.
40.00	Set an iron post, 6 ft. long, 1 in. in diam., 27 ins. in the ground, for ¼ sec. cor., with brass cap mkd:

¼

S 35 | S 36

1922

from which,

A pinon pine, 5 ins. diam., bears N.41°30'E., 54 lks. dist., marked ¼ S 36 B T.

A pinon pine, 5 ins. diam., bears N.6°W., 108 lks. dist., marked ¼ S 35 B T.

43.80	Enter heavy timber, bears NW. and SE.
46.00	Leave heavy timber and enter scattering, bears NW. and SE.
47.00	Ridge, 15 ft. above ¼ sec. cor., bears NW. and SE.; desc. gradually 15 ft. to
57.15	Intersect the Third Standard Parallel South, 2.15 chs. E. of the standard cor. of secs. 33 and 34, which is an iron post, 2 ins. in diam., extending 18 ins. above ground, firmly set in a mound of stone, correctly marked, and witnessed by bearing trees, one in each of secs. 33 and 34; and at the point of intersection, set an iron post, 3 ft. long, 2 ins. in diam., 27 ins. in the ground, for closing cor. of secs. 35 and 36, with brass cap mkd:

T15S R22E

S 34

S35 | S36

T15½S | R22E

CC

1922

Subdivision of T. 15½ S., R. 22 E.

Chains.

from which,

A pinon pine, 4 ins. diam., bears S.7°15'E., 354 lks. dist., marked T 15½ S R 22 E S 36 C C B T.

A pinon pine, 10 ins. diam., bears S.79°30'W., 96 lks. dist., marked T 15½ S R 22 E S 35 C C B T.

Land; rolling; drainage S. to Meadow Creek Canyon, S. 47.00 chs.; N. 10.15 chs. drains N. to Main Canyon; sandstone formation.

Soil; dark red sandy loam, about 2 to 5 ft. deep, lying on a brown clay subsoil, or on bedrock.

Timber; cedar and pinon pine.

Undergrowth; sagebrush.

Good grazing land.

From the cor. of secs. 2, 3, 34 and 35, on the S. bdy. of the Tp., heretofore described,

N.0°01'W. on a true line bet. secs. 34 and 35.

Desc. 135 ft. over NW. slope, through heavy timber.

11.80 Trail, bears NE. and SW.

14.70 Ravine, course SW.; asc. abruptly 265 ft. over outcroppings and broken ledges, bearing NE. and SW.

34.50 Spur, projects SE. approximately 10.00 chs. dist.; leave outcroppings and ledges, bear NW. and SE.; desc. gradually 10 ft. to

40.00 Set an iron post, 3 ft. long, 1 in. in diam., 20 ins. in the ground to solid rock and in a mound of stone, for ¼ sec. cor., with brass cap mkd:

¼	
S 34	S 35
1922	

from which,

A cedar, 7 ins. diam., bears S.81°45'E., 45 lks. dist., marked ¼ S 35 B T.

A pinon pine, 6 ins. diam., bears S.68°15'W., 46 lks. dist., marked ¼ S 34 B T.

41.20 Draw, 10 ft. below ¼ sec. cor., course SE.; asc. 90 ft.

41.50 Enter a medium growth of sagebrush, bears NW. and SE.

Subdivision of T. 15½ S., R. 22 E.

Chains.	
52.20	Spur, projects SW. approximately 7.00 chs. dist.; desc. gradually 5 ft. to
57.22	Intersect the Third Standard Parallel South, 2.10 chs. E. of the standard cor. of secs. 32 and 33, which is an iron post, 2 ins. in diam., extending 18 ins. above ground, firmly set, correctly marked, and witnessed by bearing trees, one in each of secs. 32 and 33; and at the point of intersection, set an iron post, 3 ft. long, 2 ins. in diam., 27 ins. in the ground, for closing cor. of secs. 34 and 35, with brass cap mkd:

T15S R22E
S33
S34 | S35
T15½S R22E
CC
1922

from which,

A pinon pine limb, 12 ins. diam., bears S.85°30'E., 34 lks. dist., marked T 15½ S R 22 E S 35 C C B T.

A pinon pine, 8 ins. diam., bears S.3°45'W., 26 lks. dist., marked T. 15½ S R 22 E S 34 C C B T.

Land; mountainous; abrupt and rough, S. 34.50 chs.; light colored sandstone and shale formation; general drainage SW.

Soil; dark loam, about 10 ins. deep, lying on a rocky and gravelly light clay subsoil, or on bedrock.

Timber; cedar, balsam, pinon and yellow pine.

Undergrowth; sagebrush.

Fair growth of grass, N. 28.00 chs.

From the cor. of secs. 3, 4, 33 and 34, on the S. bdy. of the Tp., heretofore described,

N.0°02'W. on a true line bet. secs. 33 and 34.

Asc. abruptly 380 ft. over outcroppings, broken and perpendicular ledges, 5 to 30 ft. high, bearing NE. and SW., on SE. slope, through scattering timber and undergrowth.

Subdivision of T. 15½ S., R. 22 E.

Chains.	
0.80	Perpendicular ledge, 30 ft. high, bears E. and W.
10.00	Leave ledges and outcroppings, bear NE. and SW., at the top of abrupt ascent, bearing NE. and SW.; asc. gradually 20 ft.
10.50	Enter heavy timber, bears NE. and SW.
13.60	Spur, projects SW.; desc. gradually 10 ft.
15.30	Draw, course SW.; asc. 60 ft.
27.90	Spur, projects SW. approximately 7.00 chs. dist.; desc. 230 ft. to
38.90	On an abrupt NW. slope, set an iron post, 3 ft. long, 1 in. in diam., 14 ins. in the ground to solid rock and in a mound of stone, for witness ¼ sec. cor., with brass cap mkd:

W C
¼
S 33 | S 34
19 22

from which,

A yellow pine, 12 ins. diam., bears N.35°E., 13 lks. dist., marked W C ¼ S 34 B T.

A balsam, 5 ins. diam., bears N.53°15'W., 19 lks. dist., marked W C ¼ S 33 B T.

40.00	True point for ¼ sec. cor. falls in dry wash, 20 lks. wide, 12 ft. deep, in bottom of ravine, draining SW., 35 ft. below witness ¼ sec. cor.; asc. abruptly 260 ft. over outcroppings and broken ledges, bearing NE. and SW.
41.10	Leave heavy and enter a medium growth of timber, bears NE. and SW.
49.70	Leave outcroppings and broken ledges, bear NE. and SW., at the top of abrupt ascent, bearing NE. and SW.; over level top of spur, projecting SW. approximately 20.00 chs. dist.
54.70	Leave top of spur, begin descent of 25 ft. over NW. slope to
57.31	Intersect the Third Standard Parallel South, 1.97 chs.

Subdivision of T. 15½ S., R. 22 E.

Chains.

E. of the standard cor. of secs. 31 and 32, which is an iron post, 2 ins. in diam., extending 18 ins. above ground, firmly set in a mound of stone, correctly marked, and witnessed by bearing trees, one in each of secs. 31 and 32; and at the point of intersection, set an iron post, 3 ft. long, 2 ins. in diam., 18 ins. in the ground to solid rock and in a mound of stone, for closing cor. of secs. 33 and 34, with brass cap mkd:

T15S R22E
S32
S33 | S34
T15½S | R22E
CC
1922

from which,

A balsam, 14 ins. diam., bears S.66°30'E., 27 lks. dist., marked T 15½ S R 22 E S 34 C C B T.

A balsam, 18 ins. diam., bears S.37°45'W., 25 lks. dist., marked T 15½ S.R 22.E S 33 C C B T.

Land; abrupt and rough ravines and draws; shale and light colored sandstone formation; drainage SW. to Meadow Creek Canyon.

Soil; dark loam, about 6 to 18 ins. deep, lying on a gravelly and rocky light clay subsoil, or on bedrock.

Timber; cedar, balsam, pinon and yellow pine.

Undergrowth; scattering growth of oak brush.

Scattering growth of grass.

From the cor. of secs. 4, 5, 32 and 33, on the S. bdy. of the Tp., heretofore described,

N.0°03'W. on a true line bet. secs. 32 and 33.

Over level bottom of Meadow Creek Canyon, through dense sagebrush.

4.30 Dry wash, 40 lks. wide, 12 ft. deep, course NW.

6.50 Road bears NW. to the Meadow Creek Ranch and SE. to Cisco, Utah.

6.70 Leave sagebrush, bears NE. and SW.; leave bottom of can-

Subdivision of T. 15½ S., R. 22 E.

Chains.

yon, begin ascent of 80 ft. over SE. slope, through scattering oak brush.

7.00 Enter scattering timber, bears NE. and SW.

10.30 Spur, projects SW. approximately 2.00 chs. dist.; desc. 50 ft.

11.60 Ravine, course SW.; asc. abruptly 495 ft. over outcroppings and series of broken and perpendicular ledges, 5 to 35 ft. high, bearing NE. and SW., on SE. slope.

25.60 Spur, projects SW. approximately 7.00 chs. dist.; desc. 25 ft.

30.10 Enter a medium growth of timber, bears NE. and SW.

35.10 Ravine, course SW.; asc. 35 ft. to ¼ sec. cor.

36.50 Leave ledges and outcroppings, bear NE. and SW.

39.60 Enter heavy timber, bears NE. and SW.

40.00 Set an iron post, 3 ft. long, 1 in. in diam., 8 ins. in the ground to solid rock and in a mound of stone, for ¼ sec. cor., with brass cap mkd:

¼

S 32 | S 33

1922

from which,

A balsam, 6 ins. diam., bears S.10°E., 28 lks. dist., marked ¼ S 33 B T.

A balsam, 6 ins. diam., bears S.39°W., 56 lks. dist., marked ¼ S 32 B T.

54.10 Spur, 90 ft. above ¼ sec. cor., projects SW. approximately 40.00 chs. dist.; desc. gradually 10 ft. to

57.13 Intersect the Third Standard Parallel South, 2.31 chs. E. of the standard cor. of Tps. 15 S., Rs. 21 and 22 E., which is an iron post, 3 ins. in diam., extending 33 ins. above ground, firmly set in a mound of stone, correctly marked, and witnessed by bearing trees, one in each of secs. 31 and 36; and at the point of intersection, set an iron post, 3 ft. long, 2 ins. in diam., 16 ins. in the ground to solid rock and in a mound of stone, for closing cor. of secs. 32 and 33, with brass cap mkd:

Subdivision of T. 15½ S., R. 22 E.

Chains.	
	T15S R22E S31 S32 | S33 T15½S | R22E CC 1922
	from which,
	A balsam, 24 ins. diam., bears S.21°E., 37 lks. dist., marked T 15½ S R 22 E S 33 C C B T.
	A pinon pine, 14 ins. diam., bears S.46°W., 113 lks. dist., marked T 15½ S R 22 E S 32 C C B T.
	Land; level bottom of Meadow Creek Canyon, S. 6.70 chs.; abrupt and rough ravines and canyons, N. 50.43 chs.; shale and sandstone formation; drainage SW. to Meadow Creek Canyon.
	Soil; dark sandy loam, about 4 ins. to 2 ft. deep, lying on a rocky light clay subsoil, or on bedrock.
	Timber; cedar, balsam, pinon and yellow pine.
	Undergrowth; sagebrush and oak brush.
	Good grazing in bottom of canyon; scattering growth of grass on remaining portions.
	From the cor. of secs. 5, 6, 31 and 32, on the S. bdy. of the Tp., heretofore described,
	N.0°03'W. on a true line bet. secs. 31 and 32.
	Desc. abruptly 105 ft. over NE. slope, through heavy timber and scattering undergrowth.
7.00	Dry wash, 20 lks. wide, 5 ft. deep, in bottom of ravine, course NW.; asc. 105 ft.
7.40	Leave heavy and enter a medium growth of timber, bears NW. and SE.
11.90	Enter heavy timber, bears NW. and SE., on top of spur, projecting NW. approximately 8.00 chs. dist.; desc. abruptly 245 ft.
15.00	Leave timber, bears NW. and SE.
17.60	Leave scattering undergrowth, bears NW. and SE., at the base of descent, bearing E. and W.; over level bottom of Meadow Creek Canyon, through dense sagebrush.
19.70	Dry wash, 30 lks. wide, 4 ft. deep, course W.

Subdivision of T. 15½ S., R. 22 E.

Chains.	
27.30	Road bears W. to the Meadow Creek Ranch and E. to Cisco, Utah.
29.10	Trail, bears E. and W.
29.20	Leave dense sagebrush, bears NE. and SW., and enter scattering service berry bushes, oak and buck brush; leave bottom of canyon, begin abrupt ascent of 315 ft. over outcroppings, and series of broken and perpendicular ledges, 5 to 40 ft. high, bearing NE. and SW., on SE. slope; enter scattering timber, bears E. and W.
34.90	Perpendicular ledge, 40 ft. high, bears E. and W.
36.20	Ascent becomes gradual, bearing changing from NE. and SW. to N. and S.
40.00	Set an iron post, 3 ft. long, 1 in. in diam., 12 ins. in the ground to solid rock and in a mound of stone, for ¼ sec. cor., with brass cap mkd:

¼

S 31 | S 32

1922

from which,

A balsam, 14 ins. diam., bears S.45°E., 21 lks. dist., marked ¼ S 32 B.T.

A balsam, 14 ins. diam., bears S.47°W., 47 lks. dist., marked ¼ S 31 B.T.

This cor. stands on an abrupt E. slope, 15 ft. above top of abrupt ascent.

52.60	Leave ledges and outcroppings, bear NE. and SW., at the top of ascent, or rim of ravine, bearing NE. and SW.; over gently rolling top to closing sec. cor.
52.70	Enter heavy timber, bears NE. and SW.
57.15	Intersect the Third Standard Parallel South, 270 chs. E. of the standard cor. of secs. 35 and 36, which is an iron post, 2 ins. in diam., extending 26 ins. above ground, firmly set in a mound of stone, correctly marked, and witnessed by bearing trees, one in each of secs. 35 and 36; and at the point of intersection, set

Boundaries of T. 15½ S., R. 22 E.

Chains.

an iron post, 3 ft. long, 2 ins. in diam., 12 ins. in the ground to solid rock and in a mound of stone, for closing cor. of secs. 31 and 32, with brass cap mkd:

T15S R21E
S36
S31 | S32
T15½S | R22E
CC
1922

from which,

A pinon pine, 8 ins. diam., bears S.70°30'E., 11 lks. dist., marked T 15½ S R 22 E S 32 C C B T.

A pinon pine, 8 ins. diam., bears S.54°W., 88 lks. dist., marked T 15½ S R 22 E S 31 C C B T.

This cor. stands 30 ft. above rim of ravine.

Land; level bottom land, and abrupt sides of ravine and Meadow Creek Canyon; rolling mountain top, N. 4.55 chs.; sandstone and shale formation; drainage into Meadow Creek Canyon, thence W.

Soil; dark sandy loam, about 3 ins. to 2 ft. deep, lying on a rocky light clay subsoil, or on bedrock; deep sandy loam in bottom of Meadow Creek Canyon.

Timber; cedar, balsam and pinon pine.

Undergrowth; sagebrush, service berry bushes, oak and buck brush.

Good grazing in level bottom of canyon.

Latitudes, Departures and Closing Errors.

Line Designated.	True Bearing.	Dist-ance.	Latitudes. N.	Latitudes. S.	Departures. E.	Departures. W.
		Chs.	Chs.	Chs.	Chs.	Chs.
W. bdy. of Tp.	North	57.00	57.00			
N. bdy. of Tp.	East	476.53			476.53	
E. bdy. of Tp.	South	57.08		57.08		
S. bdy. of Tp.	N.89°59W.	476.75	0.12			476.75
Convergency.....					0.07	
			57.12	57.08	476.60	476.75
Error in lat.....			57.08			476.60
			0.04	Error in dep...		0.15

General Description.

Nearly all of this fractional township is located on the south slope of Winter Ridge, or on the north side of Meadow Creek Canyon, which crosses the south boundary of section thirty-three, near the corner of sections four, five, thirty-two and thirty-three, and drains in a northwesterly and westerly direction through the township, leaving about one half of sections thirty-one and thirty-two on the south side of the canyon. Portions of sections thirty-five and thirty-six lie on top of Winter Ridge and may be classed as level and rolling, draining north into Main Canyon, while the greater part of the township is rough mountainous, being cut by deep ravines and forks of Meadow Creek Canyon which drains generally to the northwest. Sandstone and shale are exposed in the form of outcroppings, broken and perpendicular ledges, but I found no indications of oil, coal or mineral.

The soil is principally a sandy loam, rocky with shale and sandstone, and lies on a clay subsoil, or on bedrock; a deep fine sandy loam is found along Meadow Creek and in the bottoms of ravines.

The timber throughout the township varies from a scattering to a heavy growth of cedar, balsam, pinon and yellow pine; and the undergrowth is principally dense sagebrush, service berry bushes, oak and buck brush, the former being found mainly in the bottom of Meadow Creek Canyon and on Winter Ridge.

The land is not suitable for farming purposes, except tracts along Meadow Creek, which will produce crops with irrigation; but in general the township is adapted for grazing purposes only, for there is an abundant growth of grass, and water flows in Meadow Creek and in some of the ravines in the spring and fall of the year. At present the land is being used to graze cattle in the spring and fall of the year, and Winter Ridge serves as a winter range.

There are no settlers nor any improvements in the township, except a few drift fences across the bottoms of ravines and Meadow Creek Canyon. Numerous trails are found on the range, and the road from the Meadow Creek Ranch, which is located in section thirty-six, Township Fifteen and One Half South Range Twenty-one East, to Cisco, Utah follows along the bottom of Meadow Creek Canyon.

The average magnetic bearing of the true meridian throughout the township is N.15°40'W.; the angle thus determined gives the magnetic declination 15°40' E.

Very respectfully,

J. B. Clark

U. S. Surveyor.

Blank

Page

BOOK A-456

4—680

FIELD ASSISTANTS.

NAMES.	CAPACITY.
Harold P. Gill	1st. Assistant.
Alvin A. Mawson	2nd. Assistant.
Richard H. Christiansen	Cornerman.
Maurice Nelson	Flagman.

6—2764

CERTIFICATE OF UNITED STATES SURVEYOR.

I, J. C. Clark, U. S. Surveyor, hereby certify upon honor that, in pursu of special instructions received from the U. S. Surveyor General for Utah bearing date of the 26th. day of February, 1921, I have well, faithfully, and t in my own proper person, and in strict conformity with said instructions, the Manual of Surveying Inst tions, and the laws of the United States, surveyed all those parts or portions of the East Boundar and the Subdivision of T. 15½ S., R. 22 E.

of the Salt Lake Base and Meridian, in the State of Utah, which are represented and date diagram on page 1 of same on the dates shown on said dia the foregoing field notes as having been executed by me, and under my direction; and that all the corners said survey have been established and perpetuated in strict accordance with the Manual of Surveying Instr tions, and the special written instructions of the U. S. Surveyor General for Utah and in the specific manner described in the field notes, and that the foregoing are the original field notes such survey.

Salt Lake City, Utah.
February 7, 1923.

J. C. Cla
U. S. Surveyo

APPROVAL.

OFFICE OF THE UNITED STATES SURVEYOR GENERAL,

Salt Lake City, Utah, May 11, 1923.

The foregoing field notes of the survey of the east boundary and subdivision of Township No. 15½ South, Range No. 22 East of the Salt Lake Base and Meridian, Utah,

executed by J. C. Clark

under ~~XX~~ special instructions dated February 26, 1921, having been carefully examined, and the necessary corrections and explanations made, the said field notes, and the surveys thereby described, are hereby approved.

U. S. Surveyor General.

I certify that the foregoing transcript of the field notes of the above-described surveys in

has been correctly copied from the original notes on file in this office.

U. S. Surveyor General.