Volume

# #

R0452

BOOK A-452

4—679

A

3

U.S. Surveyor General's
APR 1 1922
SALT LAKE CITY, UT

FIELD NOTES

OF THE SURVEY OF THE

EAST AND NORTH BOUNDARIES, and

THE SUBDIVISION OF

T. 15 S., R. 23 E.,

Of the Salt Lake Base and ~~Meridian~~ *Meridian,*

In the State of Utah

EXECUTED BY

Ralph Gentry,

Cadastral Engineer

In the capacity of U. S. ~~Surveyor~~, *under Special Instructions dated* Feb. 24, *19*21 *issued by the United States Surveyor General to govern surveys included in Group No.* 88, *which were approved by the Commissioner of the General Land Office,* ~~March 25~~, *19*21, *and Assignment Instructions dated* October 1, *19*21.

Survey commenced October 11, 1921., ~~191x~~

Survey completed November 25, 1921., ~~191x~~

6—151

BOOK A-452

INDEX DIAGRAM.

Township 15 South, *Range* 23 East

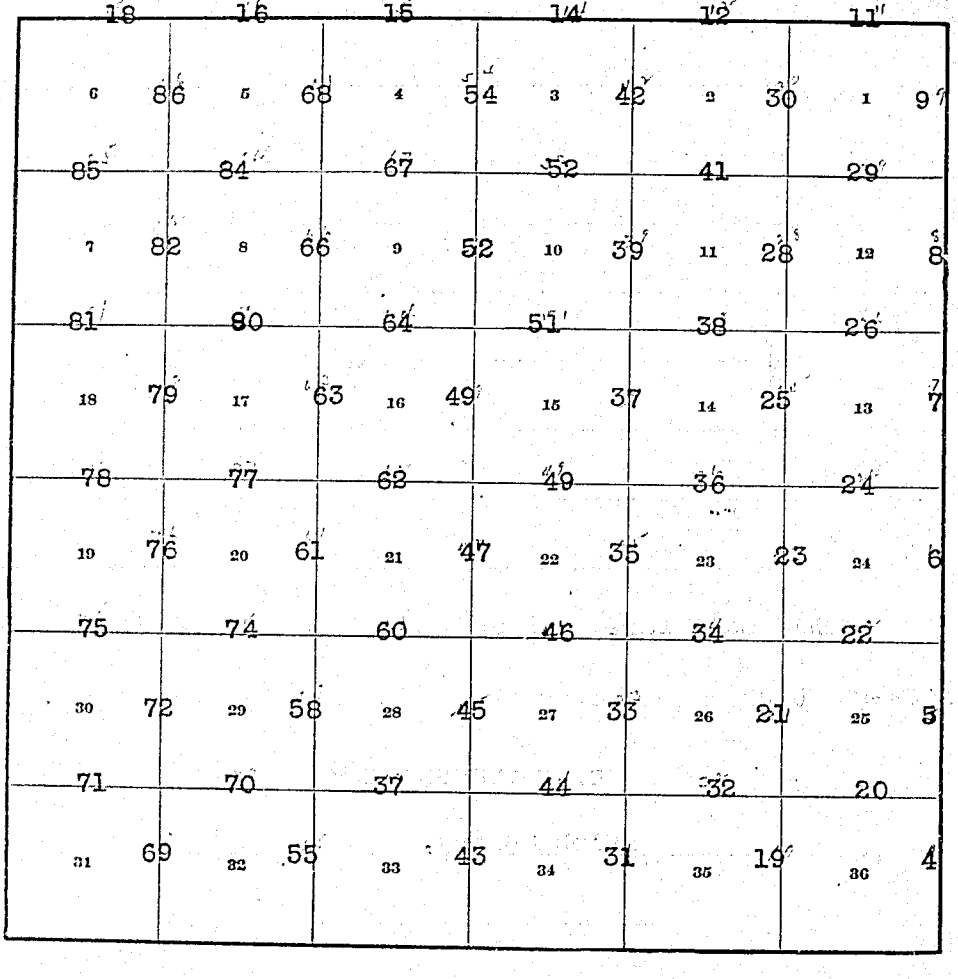

BOOK A-452

Vol 452

4—679 b

INDEX DIAGRAM.

Township 15 South, Range 23 East



6—4817

T. 15 S., R.23 E.

DATE DIAGRAM

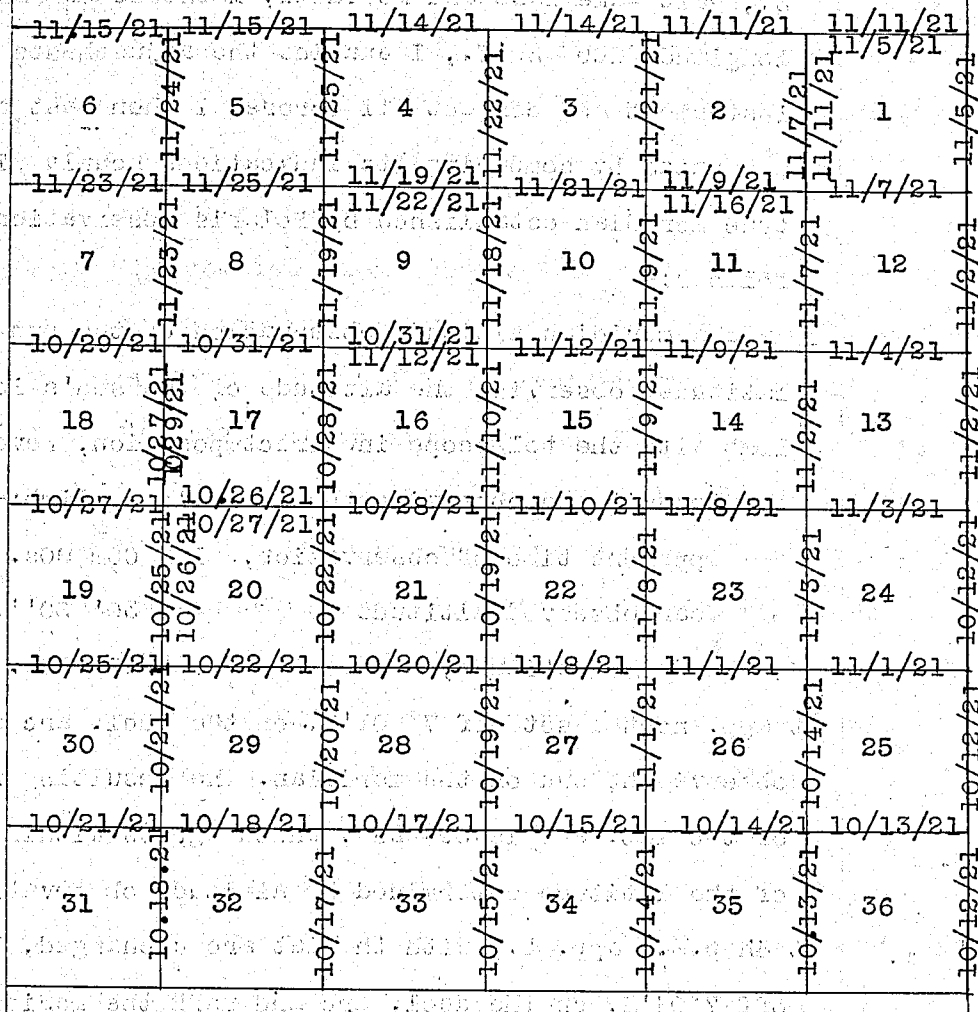

TEST OF INSTRUMENT? T. 15 S., R. 23 E.

Survey commenced October 11, 1921, and executed with a Young and Sons mountain transit No. 8517; the instrument is equipped with a full vertical circle and the Smith solar attachment; unless otherwise specified all azimuth determinations are accomplished with the solar attachment.

Unless otherwise specified all measurements are made with a Lallie steel tape 5 chains in length, compared with a Lufkin standard steel tape and found correct. The measurements are made on the slope, the vertical angle determined with a clinometer and the slope measurements properly reduced to true horizontal distances.

Chains

Oct. 11, 1921, at my station in sec. 26, T. 15 S., R. 23 E., Salt Lake Base and Meridian, latitude 39° 28½'N., longitude 109° 20'W., I examine the adjustments of the instrument and correct all errors. I then test the solar apparatus by comparing its indications hourly with the true meridian established by Polaris observations as follows:-

I make a meridian altitude observation of the sun for latitude, observing the altitude of the sun's lower limb with the telescope in direct position, reversing the transit and observing the sun's lower limb:-

Apparent time of observation,	12h 00m 00s.
Mean observed altitude	43° 30' 30''.
Reduced latitude,	39° 28' 28".

At app. noon I set off 7° 01'S. on the decl. arc and observe the sun on the meridian. The resulting reading of the lat. arc is 39° 28', which agrees within 0'30" of the latitude determined by altitude observations.

At 4h p.m., app. t., with the lat arc unchanged, I set off 7°04'S. on the decl. arc and mark the meridian determined with the solar by a nail in a peg driven firmly in the ground 10 chs. N.

At 6h 17.5m p.m., l.m.t., I observe Polaris at eastern elongation, making four observations, two each with the telescope in direct and reversed positions and mark the mean point in the line thus determined on a peg driven firmly in the ground 10 chs. N.

Azimuth of Polaris at eastern elongation, 1° 27'.

Oct. 12, I lay off the azimuth of Polaris, 1° 27' to the west and mark the meridian thus determined by a nail in the peg 10 chs. N. This meridian agrees with the meridian established with the solar apparatus Oct. 11.

At 8h a.m., app. t., I set off 7° 19'S., on the decl. arc; 39° 28' on the lat. arc and determine a meridian

Chains

with the solar, which I find to agree with the true meridian.

As all of the solar observations during the usual hours of solar work come within 1' 30" of the true meridian I conclude that the adjustments of the instrument are satisfactory.

Near the completion of survey I test the solar apparatus by comparing its indications with the true meridian established by Polaris observations as follows:-

Nov. 13, 1921, at my camp, sec. 5, T. 15 S., R. 23 E., Salt Lake Base and Meridian, latitude 39° 32'N., determined by altitude observations Oct.11, and computed for this station, and longitude 109° 22'W., at 4h 02.3m a.m., l.m.t., I observe Polaris at western elongation, making four observations, two each with the telescope in direct and reversed positions and mark the mean point in the line thus determined by a nail in a peg driven firmly in the ground 5 chs. N.

I lay off the azimuth of Polaris, 1° 26' to the east and mark the meridian thus determined on a peg driven firmly in the ground 5 chs. N.

Nov. 20, 1921, at 9h a.m., app. t., I set off 39° 32' on the lat.; 19° 39'S. on the decl. arc and determine a meridian with the solar which I find to agree with the true meridian.

At app. noon with the lat. arc unchanged, I observe the sun on the meridian; the resulting reading of the decl. arc is 19° 41'S., which agrees with the computed declination of the sun.

At 3h p.m., app. t.; with the lat. arc unchanged I set off 19° 42'S. on the decl. arc and determine a meridian with the solar which I find to agree with the true meridian.

The instrument was frequently tested during the execution of this survey and kept good adjustment.

EAST BOUNDARY OF T. 15 S., R. 23 E.

Chains	
	From the standard cor. of T. 15 S., Rs. 23 and 24 E., which is an iron post, 3 ins. diam., 3 ft. long, set 24 ins. in the ground, properly marked and witnessed, from which "P R" spring of clear water, brs. N.88° 30' W., 6.40 chs. distant.
	Thence
	North, bet. secs. 31 and 36.
	Ascend over rolling mountainous land, through undergrowth of sagebrush, buck brush and grass.
15.00	Ridge, 200 ft. above stan. Tp. cor, brs. NW. and SE.; thence over rolling top of ridge,
26.00	Descend from ridge, brs. N.10°W., and S.10°E.
40.00	On E slope, 85 ft. below ridge.
	Set an iron post, 3 ft. long, 1 in. diam., 20 ins. in the ground to solid rock and 4 ins. in a mound of stone for ¼ sec. cor., with brass cap marked
	¼ S36 | S31 1921
	Raise a mound of stone, 2 ft. base, 1½ ft. high W. of cor.
52.00	Ravine, 115 ft. below ¼ sec. cor., course N. 5°W.; descend gradually along E. side of ravine.
80.00	On E. slope of ravine, 130 ft. below point line crossed ravine.
	Set an iron post, 3 ft. long, 2 ins. diam., 24 ins. in the ground for the cor. of secs. 25, 30, 31 and 36, with brass cap marked
	T15S R23E | R24E S25 | S30 S36 | S31 1921
	From which
	A sandstone boulder, 6 x 6 x 6 ft., brs. S.25°15'E., 17 lks. dist., marked + B O.

Chains

Raise a mound of stone, 2 ft. base, 1½ ft. high W. of cor.

Land, rolling mountains. Drainage N.

Soil, rocky loam, on rocky and clay subsoil; sandstone formation; 3rd rate.

Undergrowth, sagebrush, buck brush and grass.

No timber.

North, bet. secs. 25 and 30.

Descend along E. side of ravine, through undergrowth of sagebrush, buck brush and grass.

26.00 Mouth of ravine, 150 ft. below sec. cor., course N.80°W., ascend.

32.00 Top of ascent, 80 ft. above ravine, slopes W.; descend.

40.00 On E. side of ravine, 20 ft. below top of ascent.

Set an iron post, 3 ft. long, 1 in. diam., 24 ins. in the ground for ¼ sec. cor., with brass cap marked

¼

S25 | S30

1921

Raise a mound of stone, 2 ft. base, 1½ ft. high W. of cor.

80.00 On W. slope of ravine, 220 ft. below ¼ sec. cor.

Set an iron post, 3 ft. long, 2 ins. diam., 24 ins. in the ground for the cor. of secs. 19, 24, 25 and 30, with brass cap marked

T15S

R23E | R24E

S24 | S19

S25 | S30

1921

Raise a mound of stone, 2 ft. base, 1½ ft. high W. of cor.

Land, rolling mountains. Drainage N.

Soil, rocky loam on clay and rock subsoil; 3rd rate; sandstone formation.

EAST BOUNDARY OF T. 15 S., R. 23 E.

Chains	
	Undergrowth, sagebrush, buck brush and grass.
	No timber.
	North, bet. secs. 19 and 24.
	Descend gradually along W. slope of ravine, through undergrowth of sagebrush, buck brush and grass.
40.00	In ravine, 160 ft. below sec. cor., course N.
	Set an iron post, 3 ft. long, 1 in. diam., 24 ins. in the ground for ¼ sec. cor., with brass cap marked
	¼ S24 | S19 1921
	Raise a mound of stone, 2 ft. base, 1½ ft. high W. of cor.
	Thence along ravine.
45.00	Ascend gradually along W. slope of ravine which drains N.5°W.
64.00	Top of ascent, 70 ft. above ravine, slopes W.; descend.
78.00	Enter ravine, 200 ft. below top of ascend, brs. NE. and SW.; thence over bottom of ravine.
78.20	Pole fence, brs. N.75°W., and S.75°E.
79.40	Wash, 30 lks. wide, 3 ft. deep, course N.65°E.
80.00	Set an iron post, 3 ft. long, 2 ins. diam., 24 ins. in the ground for the cor. of secs. 13, 18, 19 and 24, with brass cap marked
	T15S R23E | R24E S13 | S18 S24 | S19 1921
	Raise a mound of stone, 2 ft. base, 1½ ft. high W. of cor.
	Land, mountainous, along E. side of ravine, drains N.
	Soil, rocky loam on subsoil of clay and rock; 3rd rate; sandstone formation.
	Undergrowth, sagebrush, buck brush and grass.
	No timber.

Chains	
	North, bet. secs. 13 and 18.
	Over bottom of ravine, through undergrowth of sagebrush, buck brush and grass.
4.00	Abrupt ascent over sandstone ledges, entering scrub cedar, pinon, and scattering spruce and red pine timber, brs. NE. and S.30°W.
29.00	Top of ascent, 385 ft. above sec. cor., slopes E.; desc. gradually along E. side of spur.
40.00	On steep E. side of spur, 55 ft. below top of ascent. Set an iron post, 3 ft. long, 1 in. diam., 24 ins. in the ground for ¼ sec. cor., with brass cap marked ¼ S13 | S18 1921 From which A cedar, 7 ins. diam., brs. S.4°30'E., 33 lks. dist., marked ¼ S 18 B T. A cedar, 7 ins. diam., brs. N.89°45'W., 27 lks. dist., marked ¼ S 13 B T.
75.00	Enter canyon, 530 ft. below ¼ sec. cor., leaving timber, brs. N. 20°W., and S.20°E.; thence over bottom of canyon.
80.00	Set an iron post, 3 ft. long, 2 ins. diam., 24 ins. in the ground for the cor. of secs. 7, 12, 13 and 18, with brass cap marked T15S R23E | R24E S12 | S 7 S13 | S18 1921 From which A spruce, 8 ins. diam., brs. S. 62°W., 177 lks. dist., marked T 15 S R 23 E S 13 B T. A pinon, 8 ins. diam., brs. N.53°30'W., 137 lks. dist., marked T 15 S R 23 E S 12 B T.
	Land, rough and mountainous.
	Soil, shallow rocky loam on subsoil of rock and clay; 3rd rate; sandstone formation.

Chains	
	Undergrowth, sagebrush, buck brush and grass.
	Timber, scrub cedar, pinon and scattering spruce and red pine on 71.00 chs. of mile.
	North, bet. secs. 7 and 12.
	Over rolling bottom of canyon, through undergrowth of sagebrush and grass.
6.80	Pole fence, brs. S.65°E., and N.65°W.
7.00	Wash, 15 lks. wide, 3 ft. deep, stream of clear water, 10 lks. wide, 2 ins. deep, course N.15°W.
7.50	Old road, brs. N.20°W., and S.20°E.
16.00	Recross wash, course N.20°E.
19.00	Old road, brs. N. 20°E., and S. 20°W.
21.15	Wash, 25 lks. wide, 2 ft. deep, course N.60°E.
25.00	Ascend over rough E slope, entering scrub cedar, pinon and scattering spruce and red pine.
40.00	Set an iron post, 3 ft. long, 1 in. diam., 6 ins. in the ground to solid rock and 18 ins. in a mound of stone for $\frac{1}{4}$ sec. cor., with brass cap marked $\frac{1}{4}$ S12 | S 7 1921 From which A spruce, 12 ins. diam., brs. N. 69°E., 19 lks. dist., marked $\frac{1}{4}$ S 7 B T. A pinon, 8 ins. diam., brs. S. 40°W., 39 lks. dist., marked $\frac{1}{4}$ S 12 B T.
42.00	Top of ascent, 135 ft. above canyon, slopes E.; descend.
46.80	Mouth of ravine, 130 ft. below top of ascent, course E.; ascend over rough and steep slope.
67.00	Top of ridge, 480 ft. above ravine, brs. NE. and SW.; thence over rolling top.
74.00	Descend gradually over N. slope of ridge, brs. NE. and SW
80.00	On N. slope, 80 ft. below ridge.
	Set an iron post, 3 ft. long, 2 ins. diam., 24 ins. in

Chains	
	the ground for the cor. of secs. 1, 6, 7 and 12, with brass cap marked
	T15S R23E | R24E S 1 | S 6 S12 | S 7 1921
	From which
	A cedar, 14 ins. diam., brs. N.11°30'E., 159 lks. dist., marked T 15 S R 24 E S 6 B T.
	A cedar, 10 ins. diam., brs. S.40°45'E., 150 lks. dist., marked T 15 S R 24 E S 7 B T.
	A pinon, 7 ins. diam., brs. S.9°45'W., 171 lks. dist., marked T 15 S R 23 E S 12 B T.
	A spruce, 10 ins. diam., brs. N.47°45'W., 564 lks. dist., marked T 15 S R 23 E S 1 B T.
	Land along S. 25.00 chs., rolling bottom of canyon, and on N. 55.00 chs., rough and mountainous.
	Soil, along bottom of canyon, deep sandy and clay loam, and on N. 65.00 chs. rocky loam on rocky subsoil; sandstone formation.
	Undergrowth, sagebrush and grass.
	Timber, medium growth of scrub cedar, pinon and scattering spruce and red pine.
	North, bet. secs. 1 and 6.
	Descend gradually over mountainous land, through undergrowth of sagebrush, buck brush and grass, and scrub cedar and pinon timber.
6.00	Abrupt descent into ravine, brs. E. and W.
12.65	Ravine, 220 ft. below sec. cor., course N.75°E.; abrupt ascent.
25.00	Top of spur, 230 ft. above ravine, projects N.75°E.; thence over rolling top.
40.00	Set an iron post, 3 ft. long, 1 in. diam., 24 ins. in the ground for ¼ sec. cor., with brass cap marked

Chains	
	¼ ✓ S1 | S6 1921
	From which
	A cedar, 7 ins. diam., brs. N.55°15'E., 43 lks. dist., marked ¼ S 6 B T.
	A pinon, 8 ins. diam., brs. S.68°45'W., 16 lks. dist., marked ¼ S 1 B T.
44.75	Abrupt descent into ravine, brs. N.75°E., and S.75°W.
55.80	Bottom of ravine, 440 ft. below spur, course E.; abrupt ascent over rough slope.
80.00	On SW. slope, 410 ft. above ravine.
	Set an iron post, 3 ft. long, 3 ins. diam., 20 ins. in the ground to solid rock and 4 ins. in a mound of stone for the cor. of Ts. 14 and 15 S., Rs. 23 and 24 E., with brass cap marked
	T14S ✓ R23E | R24E S36 | S31 S 1 | S 6 T15S 1921
	From which
	A pinon, 16 ins. diam., brs. N.32°45'E., 52 lks. dist., marked T 14 S R 24 E S 31 B T.
	A red cedar, 7 ins. diam., brs. S.43°30'E., 8 lks. dist., marked T 15 S R 24 E S 6 B T.
	A red cedar, 7 ins. diam., brs. S. 45°W., 16 lks. dist., marked T 15 S R 23 E S 1 B T.
	A pinon, 9 ins. diam., brs. N.24°45'W., 57 lks. dist., marked T 14 S R 23 E S 36 B T.
	Land, rough and mountainous, with a E. drainage.
	Soil, shallow rocky loam, on rocky subsoil, 3rd rate; sandstone formation.
	Undergrowth, sagebrush, buck brush and grass on mile.
	Timber, scrub cedar, pinon and scattering spruce and red pine.

Chains	
	From the cor. of Ts. 14 and 15 S., Rs. 23 and 24 E.
	West on a random line, along the N. bdy. of T. 15 S., R.23 E., setting temp. $\frac{1}{4}$ sec. and sec. cors. at intervals of 40.00 chs., and at 479.15 chs. intersect W. bdy. of Tp. 14 lks. S. of the cor. of Ts. 14 and 15 S., Rs. 22 and 23 E., which is an iron post, 3 ft. long, 3 ins. diam., marked and witnessed as described in the notes of T. 15 S., R. 22 E. The falling answers to a correction of 0° 01', or $2\frac{1}{3}$ lks. per mile counting from the NE. cor. of the Tp.
	From the cor. of Ts. 14 and 15 S., Rs. 23 and 24 E.; thence
	N.89° 59'W., bet. secs. 1 and 36.
	Descend over mountainous land, through undergrowth of sagebrush, buck brush and grass, and scrub cedar, pinon and a few scattering spruce and red pine timber.
2.50	Draw, 20 ft. below Tp. cor., course S.; ascend.
6.00	Top of ridge, 50 ft. above draw, brs. N.80°E., and W.; thence over rolling top of ridge.
40.00	Set an iron post, 3 ft. long, 1 in. diam., 8 ins. in the ground to solid rock and 16 ins. in a mound of stone for $\frac{1}{4}$ sec. cor., with brass cap marked.
	$\frac{1}{4}$ S 36 / S 1 1921
	From which
	A cedar, 10 ins. diam., brs. N. 29°E., 25 lks. dist., marked $\frac{1}{4}$ S 36 B T.
	A cedar, 8 ins. diam., brs. S. 38°W., 29 lks. dist., marked $\frac{1}{4}$ S 1 B T.
46.00	Descend from ridge over NW. slope, brs. NE. and SW.
59.50	Ravine, 180 ft. below ridge, course N.10°W.; ascend.
64.00	Top of ascent, 30 ft. above ravine, slopes N.; descend.
68.80	Ravine, 95 ft. below top of ascent, course N.; ascend.
77.00	Spur, 100 ft. above ravine, projects N.; descend.
80.00	On W. slope of spur, 15 ft. below top.
	Set an iron post, 3 ft. long, 2 ins. diam., 24 ins. in

Chains

the ground for the cor. of secs. 1, 2, 35 and 36, with brass cap marked

T14S | R23E
S35 | S36
S 2 | S 1
T15S
1921

From which

A cedar, 12 ins. diam., brs. N. 23°E., 45 lks. dist., marked T 14 S R 23 E S 36 B T.

A pinon, 12 ins. diam., brs. S. 37°E., 24 lks. dist., marked T 15 S R 23 E S 1 B T.

A pinon, 8 ins. diam., brs. S. 7°W., 27 lks. dist., marked T 15 S R 23 E S 2 B T.

A cedar, 20 ins. diam., brs. N. 70°W., 28 lks. dist., marked T 14 S R 23 E S 35 B T.

Land, rolling and broken mountains.

Soil, shallow rocky loam on rocky and clay subsoil; 3rd rate; sandstone formation.

Undergrowth, sagebrush, buck brush and grass.

Timber, medium growth of scrub cedar, pinon, and a few scattering spruce and red pine.

N.89° 59'W., bet. secs. 2 and 35.

Descend over mountainous land, through undergrowth of sagebrush, buck brush and grass, and scrub cedar, pinon and scattering spruce and red pine timber.

9.00 Ravine, 100 ft. below sec. cor., course N.; ascend.

16.00 Top of spur, 50 ft. above ravine, projects N.; thence over rolling top.

17.00 Descend from spur into ravine.

33.10 Ravine, 100 ft. below spur, course N.15°E.; ascend.

40.00 Set an iron post, 3 ft. long, 1 in. diam., 20 ins. in the ground to solid rock and 4 ins. in a mound of stone for ¼ sec. cor., with brass cap marked

¼
S 35
S 2
1921

From which

Chains	
	A pinon, 8 ins. diam., brs. N. 63°E., 24 lks. dist., marked ¼ S 35 B T.
	A pinon, 4 ins. diam., brs. S.23°30'W., 16 lks. dist., marked ¼ S 2 B T.
45.00	Top of ridge, 220 ft. above ravine, brs. N. and S.; thence over rolling top of ridge.
54.00	Descend into ravine, brs. N. and S.
59.80	Ravine, 100 ft. below ridge, course N.; ascend.
64.00	Top of ascent, 65 ft. above ravine, slopes N.; descend.
67.35	Head of ravine, 20 ft. below top of ascent, course N.; ascend.
71.00	Top of ridge, 50 ft. above ravine, brs. N. and S.; thence over gently rolling top of ridge.
80.00	Set an iron post, 3 ft. long, 2 ins. diam., 16 ins. in the ground to solid rock and 8 ins. in a mound of stone for the cor. of secs. 2, 3, 34 and 35, with brass cap marked T14S | R23E S34 | S35 S 3 | S 2 T15S 1921

From which

A pinon, 6 ins. diam., brs. N. 43°E., 69 lks. dist., marked T 14 S R 23 E S 35 B T.

A pinon, 4 ins. diam., brs. S. 62°E., 36 lks. dist., marked T 15 S R 23 E S 2 B T.

A pinon, 8 ins. diam., brs. S. 65°W., 42 lks. dist., marked T 15 S R 23 E S 3 B T.

A pinon, 20 ins. diam., brs. N. 46°W., 49 lks. dist., marked T 14 S R 23 E S 34 B T.

Land, mountainous; drainage N.

Soil, shallow rocky loam on clay and rock subsoil; 3rd rate; sandstone formation.

Undergrowth, sagebrush, buck brush and grass.

Timber, scrub cedar, pinon and scattering spruce and red pine.

Chains

N.89° 59'W., bet. secs. 3 and 34.

Over rolling top of ridge, through undergrowth of sage-brush, buck brush and grass, and scrub cedar, pinon and a few scattering spruce and red pine timber.

5.00 Descend from ridge, brs. N. and S.

10.50 Ravine, 80 ft. deep, course S.30°W.; ascend.

17.60 Point of spur, 80 ft. above ravine, slopes S.; descend.

30.35 Ravine, 230 ft. below point of spur, course NW.; ascend.

32.50 Top of ascent, 20 ft. above ravine, slopes N.; descend.

33.30 Ravine, 15 ft. below top of ascent, course N.; ascend.

40.00 Set an iron post, 3 ft. long, 1 in. diam., 20 ins. in the ground to solid rock and 4 ins. in a mound of stone for ¼ sec. cor., with brass cap marked

¼ S 34
S 3
1921

From which

A cedar, 10 ins. diam., brs. N. 54°E., 30 lks. dist., marked ¼ S 34 B.T.

A pinon, 16 ins. diam., brs. S. 30°W., 15 lks. dist., marked ¼ S 3 B T.

43.00 Top of spur, 160 ft. above ravine, projects N.; thence over rolling top.

47.00 Descend into ravine from spur.

53.50 Ravine, 120 ft. below spur, course N.10°W.; ascend.

61.75 Spur, 100 ft. above ravine, projects N.20°W.; descend.

67.50 Ravine, 75 ft. below spur, course N.20°W.; ascend.

75.00 Top of ridge, 95 ft. above ravine, brs. N.10°W., and S.10°E.; thence over gently rolling top.

80.00 Set an iron post, 3 ft. long, 2 ins. diam., 16 ins. in the ground to solid rock and 8 ins. in a mound of stone for the cor. of secs. 3, 4, 33 and 34, with brass cap marked

T14S | R23E
S33 | S34
S 4 | S 3
T15S
1921

From which

Chains	
	A pinon, 14 ins. diam., brs. N. 18°E., 44 lks. dist., marked T 14 S R 23 E S 34 B T.
	A pinon, 6 ins. diam., brs. S. 30°E., 60 lks. dist., marked T 15 S R 23 E S 3 B T.
	A pinon, 6 ins. diam., brs. S.39°30'W., 48 lks. dist., marked T 15 S R 23 E S 4 B T.
	A pinon, 8 ins. diam., brs. N. 80°W., 60 lks. dist., marked T 14 S R 23 E S 33 B T.
	Land, mountainous; drainage N.
	Soil, shallow sandy and rocky loam on rock subsoil; 3rd rate; sandstone formation.
	Undergrowth, sagebrush, buck brush and grass.
	Timber, medium growth of scrub cedar, pinon and a few scattering spruce and red pine.

	N.89° 59'W., bet. secs. 4 and 33.
	Over rolling mountainous land, through undergrowth of sagebrush, buck brush and grass, and scrub cedar and pinon timber.
29.00	Abrupt descent into canyon, brs. N.15°W., and S.85°E.
39.00	Bottom of canyon, 370 ft. deep, brs. N. and S.; thence over rolling bottom.
39.60	Set an iron post, 3 ft. long, 1 in. diam., 26 ins. in the ground for witness cor. to ¼ sec. cor., with brass cap marked $\frac{WC\ \frac{1}{4}\ \frac{S\ 33}{S\ 4}}{1921}$
	From which
	A cedar, 16 ins. diam., brs. N.59°E., 97 lks. dist., marked W C ¼ S 33 B T.
	A pinon, 10 ins. diam., brs. S. 62°E., 168 lks. dist., marked W C ¼ S 4 B T.
40.00	True point for ¼ sec. cor., in wash, 30 lks. wide, 3 ft. deep, course N. Cor. not set.
44.00	Ascend from canyon over rough E. slope.

Chains	
48.00	Point of spur, 135 ft. above canyon, slopes N.; descend.
50.60	Ravine, 70 ft. below spur, course N.10°E.; ascend.
62.00	Spur, 265 ft. above ravine, projects N.; descend.
68.00	Ravine, 130 ft. below spur, course N.20°E.; ascend.
74.00	Point of spur, 160 ft. above ravine, slopes N.20°E.; descend.
78.00	Draw, 65 ft. below point of spur, course NE.; ascend.
80.00	On E. slope, 40 ft. above draw.
	Set an iron post, 3 ft. long, 2 ins. diam., 24 ins. in the ground for the cor. of secs. 4, 5, 32 and 33, with brass cap marked

T14S | R23E
S32 | S33
S 5 | S 4
T15S
1921

From which

A pinon, 5 ins. diam., brs. N.23°15'E., 23 lks. dist., marked T 14 S R 23 E S 33 B T.

A cedar, 6 ins. diam., brs. S.72°30'E., 46 lks. dist., marked T 15 S R 23 E S 4 B T.

A cedar, 10 ins. diam., brs. S.62°30'W., 21 lks. dist., marked T 15 S R 23 E S 5 B T.

A pinon, 8 ins. diam., brs. N. 40°W., 54 lks. dist., marked T 14 S R 23 E S 32 B T.

Land, rough and mountainous; drainage N.

Soil, shallow rocky loam on rocky subsoil; 3rd rate; sandstone formation.

Undergrowth, sagebrush, buck brush and grass.

Timber, scrub cedar and pinon.

N.89° 59'W., bet. secs. 5 and 32.

Ascend over mountainous land, through undergrowth of sagebrush, buck brush and grass, and scrub cedar and pinon timber.

3.00	Top of ridge, and divide bet. Main Canyon and Bitter Creek drainage, 60 ft. above sec. cor., brs. N. and S.;

Chains	
	thence over rolling top of ridge.
17.85	Road, brs. N.30°W. to Watsom, Ut., and S.30°E.
23.00	Descend into ravine, entering very scattering timber, brs. N. and S.
28.00	Ravine, 55 ft. below ridge, course S.70°W.; ascend gradually along N. side of ravine.
30.00	Top of ascent, 10 ft. above ravine, slopes S.; descend gradually along S. slope of ravine.
40.00	Set an iron post, 3 ft. long, 1 in. diam., 10 ins. in the ground to solid rock and 14 ins. in a mound of stone for $\frac{1}{4}$ sec. cor., with brass cap marked $\frac{1/4 \mid S\ 32}{S\ 5}$ 1921 Raise a mound of stone, 2 ft. base, 1½ ft. high N. of cor.
43.90	Recross ravine, 40 ft. below top of ascent, course N.80° W., ascend.
54.00	Point of spur, 20 ft. above ravine, slopes N.; descend.
61.25	Ravine, 100 ft. below spur, course N.10°W., ascend.
66.00	Top of spur, 50 ft. above ravine, projects N.; thence over rolling top of spur.
74.00	Enter dense timber, brs. N. and S.
76.50	Descend into ravine from spur, projecting N.
80.00	On W. slope, 30 ft. below spur. Set an iron post, 3 ft. long, 2 ins. diam., 10 ins. in the ground to solid rock and 14 ins. in a mound of stone for the cor. of secs. 5, 6, 31 and 32, with brass cap marked T14S | R23E S31 | S32 S 6 | S 5 T15S 1921 From which A pinon, 6 ins. diam., brs. N. 21°E., 36 lks. dist., marked T 14 S R 23 E S 32 B T. A cedar, 8 ins. diam., brs. S. 25°E., 40 lks.

Chains	
	dist., marked T 15 S R 23 E S 5 B T.
	A pinon, 5 ins. diam., brs. S. 31°W., 24 lks. dist., marked T 15 S R 23 E S 6 B T.
	A pinon, 8 ins. diam., brs. N. 42°W., 39 lks. dist., marked T 14 S R 23 E S 31 B T.
	Land, rolling mountains.
	Soil, shallow rocky loam on rocky subsoil; 3rd rate; sandstone formation.
	Undergrowth, sagebrush, buck brush and grass.
	Timber, scrub cedar and pinon on 29.00 chs., and scattering on 51.00 chs. of mile.

	N.89° 59'W., bet. secs. 6 and 31.
	Descend over mountainous land, through undergrowth of sagebrush, buck brush and grass, and scrub cedar, pinon and scattering spruce and red pine.
1.30	Ravine, 35 ft. below sec. cor., course N.; ascend.
6.00	Point of spur, 50 ft. above ravine, slopes N.; descend along broken NW. slope.
31.00	Bottom of canyon, 370 ft. below point of spur, course SW.; ascend over rough slope.
40.00	Top of ascent, 100 ft. above canyon, slopes S.
	Set an iron post, 3 ft. long, 1 in. diam., 12 ins. in the ground to solid rock and 12 ins. in a mound of stone for the ¼ sec. cor., with brass cap marked ¼ S 31 / S 6 1921
	From which
	A cedar, 18 ins. diam., brs. N. 55°E., 10 lks. dist., marked ¼ S 31 B T.
	A pinon, 12 ins. diam., brs. S. 69°W., 31 lks. dist., marked ¼ S 6 B T.
	Descend over rough W. slope.
50.50	Recross canyon, 180 ft. below ¼ sec. cor., course N.60° W.; ascend.

Chains	
66.00	Top of ascent, 130 ft. above canyon, slopes N.; descend.
70.65	Draw, 60 ft. below top of ascent, course N.15°W.; ascend.
79.15	The cor. of Ts. 14 and 15 S., Rs. 22 and 23 E., 45 ft. above draw.
	Land, rough and mountainous. Drainage W.
	Soil, shallow rocky loam on rocky and clay subsoil; 3rd rate; sandstone formation.
	Undergrowth, sagebrush, buck brush and grass.
	Timber, medium growth of scrub cedar, pinon and scattering spruce and red pine.

SUBDIVISION OF T. 15 S., R. 23 E.

From the standard cor. of secs. 35 and 36, T. 15 S., R. 23 E., which is an iron post, 3 ft. long, 2 ins. diam. set 24 ins. in the ground, and marked and witnessed as described by the surveyor general. Thence

N.0° 01'W., bet. secs. 35 and 36.

Ascend over mountainous land, through undergrowth of sagebrush, buck brush and oak brush, and scattering scrub cedar and pinon.

12.00 Top of ridge, and divide bet. Main Canyon and Bitter Creek drainage, 125 ft. above stan. sec. cor., brs. E. and S.30°W.; thence over rolling top.

19.25 Road, brs. NW. to Watson, Ut., and SE.

27.00 Descend gradually along E. slope of ridge, brs. N.20°W., and S.20°E.

40.00 Set an iron post, 3 ft. long, 1 in. diam., 24 ins. in the ground for ¼ sec. cor., with brass cap marked

¼

S35 | S36

1921

Raise a mound of stone, 2 ft. base, 1½ ft. high W. of cor.

48.00 Abrupt descent into draw, brs. NE. and SW.

Chains	
64.00	Draw, 160 ft. below ridge, course NE.; ascend.
65.00	Top of ascent, 20 ft. above draw, slopes E.; descend.
79.70	Draw, 120 ft. below top of ascent, course S.75°E.; asc.
80.00	On N. slope of draw, 20 ft. above bottom.
	Set an iron post, 3 ft. long, 2 ins. diam., 4 ins. in the ground to solid rock and 20 ins. in a mound of stone for the cor. of secs. 25, 26, 35 and 36, with brass cap marked
	T15S | R23E S26 | S25 S35 | S36 1921
	From which
	A cedar, 10 ins. diam., brs.N.5°30'E., 133 lks. dist., marked T 15 S R 23 E S 25 B T.
	A cedar, 20 ins. diam., brs. N. 12°W., 178 lks. dist., marked T 15 S R 23 E S 26 B T.
	No other suitable bearing trees available.
	Land, mountainous.
	Soil, shallow rocky loam on rocky and clay subsoil; 3rd rate; sandstone formation.
	Undergrowth, sagebrush, buck brush and oak brush.
	Timber, very scattering scrub cedar and pinon on mile.
	East, on a random line bet. secs. 25 and 36.
40.00	Set temp. ¼ sec. cor.,
79.94	Intersect E. bdy. of Tp. 5 lks. N. of the cor. of secs. 25, 30, 31 and 36; heretofore described; thence
	N.89° 58'W., on true line bet. secs. 25 and 36.
	Descend over mountainous land, through undergrowth of sagebrush, buck brush, oak brush and grass.
2.15	Ravine, 40 ft. below sec. cor., course N.; ascend.
13.00	Ridge, 250 ft. above ravine, brs. N.5°W., and S.5°E.; descend.
25.00	Ravine, 260 ft. below ridge, course N.10°W.; ascend.
36.00	Spur, 210 ft. above ravine, projects N.20°W.; descend.

Chains	
39.97	Set an iron post, 3 ft. long, 1 in. diam., 24 ins. in the ground for ¼ sec. cor., with brass cap marked ¼ S 25 / S 36 1921 Raise a mound of stone, 2 ft. base, 1½ ft. high N. of cor.
48.10	Ravine, 200 ft. below spur, course N.20°W.; ascend.
57.00	Spur, 125 ft. above ravine, projects N.; descend.
73.00	Canyon, 410 ft. below spur, course N.; ascend.
78.25	Top of ascent, 140 ft. above canyon, slopes SE.; descend.
79.94	The cor. of secs. 25, 26, 35 and 36, 15 ft. below top of ascent.
	Land, rough and mountainous; drainage N.
	Soil, shallow sandy and rocky loam; on rocky subsoil; 3rd rate; sandstone formation.
	Undergrowth, sage, buck and oak brush and grass.
	No timber.

	N.0° 01'W., bet. secs. 25 and 26.
	Ascend along rough slope, through undergrowth of sage-brush, buck brush and oak brush.
35.00	Top of ascent, 240 ft. above sec. cor., slopes E.; desc.
40.00	Foot of descent, 55 ft. below top, drains E.
	Set an iron post, 3 ft. long, 1 in. diam., 6 ins. in the ground to solid rock and 18 ins. in a mound of stone for ¼ sec. cor., with brass cap marked ¼ S26 | S25 1921 Raise a mound of stone, 3 ft. base, 2 ft. high W. of cor.
	Ascend gradually.
50.00	Spur, 70 ft. above ¼ sec. cor., projects E.; descend.
66.50	Draw, 170 ft. below spur, course NE.; ascend.

Chains	
80.00	On E. side of top of ridge, 140 ft. above draw, brs. N.10°E., and S.10°W.
	Set an iron post, 3 ft. long, 2 ins. diam., 16 ins. in the ground to solid rock and 8 ins. in a mound of stone for the cor. of secs. 23, 24, 25 and 26, with brass cap marked T15S | R23E S23 | S24 S26 | S25 1921
	Raise a mound of stone, 3 ft. base, 2 ft. high W. of cor.
	Land, mountainous with E. drainage and exposure.
	Soil, shallow rocky loam, on rock subsoil; 3rd rate; sandstone formation.
	Undergrowth, sagebrush, buck brush and oak brush.
	No timber.

	S.89° 58'E., on a random line bet. secs. 24 and 25.
40.00	Set temp. ¼ sec. cor.
79.88	Intersect E. bdy. of Tp. 9 lks. S. of the cor. of secs. 19, 24, 25 and 30 heretofore described; thence
	S.89° 58'W., on a true line bet. secs. 24 and 25.
	Descend over mountainous land, through undergrowth of sagebrush, buck brush and oak brush.
3.00	Ravine, 55 ft. below sec. cor., course N.; ascend.
23.00	Top of ridge, 460 ft. above ravine, brs, N. and S.; thence over rolling top.
31.00	Descend from ridge, brs. N. and S., into draw.
39.50	Head of draw, 210 ft. below ridge, course NW.; ascend.
39.94	Set an iron post, 3 ft. long, 1 in. diam., 24 ins. in the ground for ¼ sec. cor., with brass cap marked ¼ S 24 S 25 1921
	Raise a mound of stone, 3 ft. base, 2 ft. high N. of cor.

Chains	
44.00	Point of spur, 30 ft. above draw, slopes N.20°W.; descend.
55.50	Canyon, 350 ft. below point of spur, course N.; ascend.
59.00	Top of ascent, 100 ft. above canyon bottom, slopes N.; descend.
64.75	Draw, 35 ft. below top of ascent, course NE.; ascend.
79.88	The cor. of secs. 23, 24, 25 and 26, 425 ft. above draw.
	Land, rough and mountainous. Drainage N.
	Soil, shallow sandy and rocky loam, on rocky and clay subsoil; 3rd rate; sandstone formation.
	Undergrowth, sagebrush, buck brush and oak brush.
	No timber.

	N.0° 01'W., bet. secs. 23 and 24.
	Over rolling top of ridge, through undergrowth of sagebrush, buck brush and oak brush.
20.00	Descend gradually along W. slope of ridge, entering scattering scrub cedar, and pinon timber, brs. N.3°E., and S.3°W.
40.00	On W. slope of ridge, 30 ft. below top.
	Set an iron post, 3 ft. long, 1 in. diam., 12 ins. in the ground to solid rock and 12 ins. in a mound of stone, for ¼ sec. cor., with brass cap marked
	¼ S23 | S24 1921
	From which
	A pinon, 8 ins. diam., brs. N.53°15'E., 298 lks. dist., marked ¼ S 24 B T.
	A cedar, 10 ins. diam., brs. N.37°15'W., 389 lks. dist., marked ¼ S 23 B T.
	Continue descent along W. slope.
80.00	On steep W. slope, 220 ft. below ¼ sec. cor.
	Set an iron post, 3 ft. long, 2 ins. diam., 24 ins. in the ground for the cor. of secs. 13, 14, 23 and 24, with brass cap marked

Chains	
	T15S | R23E S14 | S13 S23 | S24
	1921
	From which
	A cedar, 8 ins. diam., brs. N.89°30'E., 18 lks. dist., marked T 15 S R 23 E S 13 B T.
	A pinon, 4 ins. diam., brs. S.48°30'E., 60 lks. dist., marked T 15 S R 23 E S 24 B T.
	A pinon, 6 ins. diam., brs. S. 6°W., 72 lks. dist., marked T 15 S R 23 E S 23 B T.
	A pinon, 8 ins. diam., brs. N.14°15'W., 202 lks. dist., marked T 15 S R 23 E S 14 B T.
	Land, mountainous.
	Soil, shallow sandy and rocky loam on rocky subsoil; sandstone formation; 3rd rate.
	Undergrowth, sagebrush, buck brush and oak brush.
	Timber, very scattering scrub cedar and pinon on N. 60.00 chs. of mile.
	N.89° 58'E., on a random line bet. secs. 13 and 24.
40.00	Set temp. ¼ sec. cor.
79.92	Intersect E. bdy. of Tp. 3 lks. N. of the cor. of secs. 13, 18, 19 and 24 heretofore described; thence S.89° 59'W., on a true line bet. secs. 13 and 24.
	Over rolling bottom of canyon, through undergrowth of sagebrush, and buck brush.
3.00	Abrupt ascent over broken slope, entering scrub cedar and pinon timber, brs. NE. and SW.
14.00	Enter very scattering timber, brs, N. and S.
18.00	Top of ridge, 480 ft. above sec. cor., brs. N. and S.; descend.
25.00	Enter medium growth of timber, brs. N. and S.
34.00	Leave timber, brs. N. and S.
38.60	Bottom of canyon, 550 ft. below ridge, course N.10°E.; ascend.

Chains	
39.96	Set an iron post, 3 ft. long, 1 in. diam., 24 ins. in the ground for ¼ sec. cor., with brass cap marked ¼ S 13 / S 24 1921 Raise a mound of stone, 3 ft. base, 2 ft. high N. of cor.
45.00	Enter scattering timber, brs. N.15°E., and S.15°W.
59.00	Ridge, 430 ft. above canyon bottom brs. N.10°E., and S. 10°W.; descend.
70.00	Draw, 250 ft. below ridge, course N.15°W.; ascend.
76.00	Spur, 170 ft. above draw, projects N.; descend.
79.92	The cor. of secs. 13, 14, 23 and 24, 60 ft. below spur.
	Land, rough and mountainous. Drainage N.
	Soil, shallow sandy and rocky loam, on rocky subsoil; 3rd rate; sandstone formation.
	Undergrowth, sagebrush, buck brush and oak brush.
	Timber, medium growth of scrub cedar, pinon on 24.00 chs. of mile and very scattering on remaining portion.

	N.0° 01'W., bet. secs. 13 and 14.
	Descend over mountainous land, through undergrowth of sagebrush and buck brush and scattering scrub cedar and pinon timber.
17.40	Ravine, 400 ft. below sec. cor., course NE.; ascend.
22.00	Top of ascent, 40 ft. above canyon, slopes NE.; descend.
23.45	Ravine, 40 ft. below top of ascent, course S.70°E.; ascend over rough slope.
27.00	Enter medium growth of timber, brs. E. and W.
40.00	Set an iron post, 3 ft. long, 1 in. diam., 10 ins. in the ground to solid rock and 14 ins. in a mound of stone, for ¼ sec. cor., with brass cap marked ¼ S14 | S13 1921 From which A spruce, 20 ins. diam., brs. S. 84°E., 32 lks.

Chains	
	dist., marked ¼ S 13 B T.
	A pinon, 10 ins. diam., brs. S.25°45'W., 46 lks. dist., marked ¼ S 14 B T.
45.00	Top of spur, 380 ft. above ravine, projects NE.; descend gradually over rolling top of spur.
62.00	Abrupt descent into canyon, brs. NE. and SW.
71.40	Bottom of canyon, 420 ft. below spur, course N.85°E.; abrupt ascent over rough slope.
80.00	On broken S. slope 250 ft. above canyon. Set an iron post, 3 ft. long, 2 ins. diam., 16 ins. in the ground to solid rock and 8 ins. in a mound of stone, for the cor. of secs. 11, 12, 13 and 14, with brass cap marked T15S | R23E S11 | S12 S14 | S13 1921 From which A spruce, 7 ins. diam., brs. N. 87°E., 25 lks. dist., marked T 15 S R 23 E S 12 B T. A pinon, 8 ins. diam., brs. S. 39°E., 26 lks. dist., marked T 15 S R 23 E S 13 B T. A pinon, 6 ins. diam., brs. S. 46°W., 78 lks. dist., marked T 15 S., R. 23 E S 14 B T. A pinon, 7 ins. diam., brs. N.29°30'W., 47 lks. dist., marked T 15 S R 23 E S 11 B T. Land, rough and mountainous. Soil, shallow rocky loam on rocky subsoil; 3rd rate; sandstone formation. Undergrowth, sagebrush and buck brush. Timber, medium growth of scrub cedar, pinon and scattering spruce on N. 53.00 chs., and scattering cedar and pinon on S. 27.00 chs. of mile.
	N.89° 59'E., on a random line bet. secs. 12 and 13.
40.00	Set temp. ¼ sec. cor.

Chains	
80.02	Intersect E. bdy. of Tp. 14 lks. S. of the cor. of secs. 7, 12, 13 and 18 heretofore described; thence S.89° 53'W., on a true line bet. secs. 12 and 13. Over rolling bottom of canyon through undergrowth of sagebrush, buck brush and grass.
1.00	Abrupt ascent over broken slope, brs. N.10°W., and S.10°E., enter medium growth of scrub cedar, pinon and scattering spruce and red pine timber, brs. N.10°W., and S.10°E.
10.00	Spur, 450 ft. above sec. cor., projects N.10°W.; descend.
21.00	Enter bottom of canyon, leaving timber, 450 ft. below spur, brs. NE. and SW.; thence over bottom of canyon.
21.80	Wash, 30 lks. wide, 3 ft. deep, course N.20°E.
23.50	Wash, 30 lks. wide, 3 ft. deep, course N.20°E.
27.00	Abrupt ascent over rough slope, entering timber, brs. N. 20°E., and S.20°W.
31.50	Top of ascent, 215 ft. above canyon, slopes S.; descend.
40.01	Set an iron post, 3 ft. long, 1 in. diam., 12 ins. in the ground to solid rock and 12 ins. in a mound of stone, for ¼ sec. cor., with brass cap marked ¼ S 12 / S 13 1921 From which A spruce, 6 ins. diam., brs. N. 41°W., 39 lks. dist., marked ¼ S 12 B T. A pinon, 4 ins. diam., brs. S. 33°E., 9 lks. dist., marked ¼ S 13 B T.
43.00	Draw, 100 ft. below top of ascent, drains S.; ascend.
48.00	Top of ascent, 115 ft. above draw, slopes S.; descend.
68.30	Draw, 50 ft. below top of ascent, drains S.; ascend.
80.02	The cor. of secs. 11, 12, 13 and 14, 250 ft. above draw. Land, rough and mountainous. Soil, shallow rocky loam on rocky subsoil; 3rd rate; sandstone formation. Undergrowth, sagebrush, buck brush and grass. Timber, scrub cedar, pinon and scattering spruce and pine.

Chains	
	N.0° 01'W., bet. secs. 11 and 12.
	Ascend over rough broken slope, through undergrowth of sagebrush, buck brush and grass, and a medium growth of scrub cedar, pinon and a few scattering spruce.
12.00	Rim of canyon, 200 ft. above sec. cor., brs. N.80°E., and S.80°W.; thence over gently rolling land.
17.00	Enter scattering timber, brs. E. and W.
40.00	Set an iron post, 3 ft. long, 1 in. diam., 14 ins. in the ground to solid rock and 10 ins. in a mound of stone for ¼ sec. cor., with brass cap marked ¼ S11 | S12 1921
	From which
	A pinon, 7 ins. diam., brs. N.5°30'W., 265 lks. dist., marked ¼ S 11 B T.
	No suitable bearing tree available in sec. 12.
	Raise a mound of stone, 2 ft. base, 1½ ft. high W. of cor.
59.00	Descend into ravine, brs. NW. and SE.
66.50	Ravine, 115 ft. below rim, course N.15°W.; descend gradually along E. side of ravine.
80.00	On W. slope of ravine, 200 ft. below top.
	Set an iron post, 3 ft. long, 2 ins. diam., 24 ins. in the ground for the cor. of secs. 1, 2, 11 and 12, with brass cap marked T15S | R23E S 2 | S 1 S11 | S12 1921
	From which
	A pinon, 6 ins. diam., brs. N. 41°E., 44 lks. dist., marked T 15 S R 23 E S 1 B T.
	A pinon, 8 ins. diam., brs. S. 75°E., 38 lks. dist., marked T 15 S R 23 E S 12 B T.
	A red cedar, 6 ins. diam., brs. S.40°45'W., 57 lks. dist., marked T 15 S R 23 E S 11 B T.

Chains	
	A cedar, 6 ins. diam., brs. N. 32°W., 17 lks. dist., marked T 15 S R 23 E S 2 B T.
	Land rolling on 43.00 chs., and rough and broken on 37.00 chs.
	Soil, shallow sandy and rocky loam on rocky and clay subsoil; 3rd rate; sandstone formation.
	Undergrowth, sagebrush, buck brush and grass.
	Timber, medium growth of scrub cedar, pinon and a few scattering spruce and red pine on S. 17.00 chs., and on N. 13.50 chs. of mile, and scattering cedar and pinon on remaining portion of mile.

	N.89° 53'E., on a random line bet. secs. 1 and 12.
40.00	Set temp. ¼ sec. cor.
79.96	Intersect E. bdy. of Tp. 12 lks. S. of the cor. of secs. 1, 6, 7 and 12 heretofore described; thence
	S.89° 48'W., on a true line bet. secs. 1 and 12.
	Ascend gradually over mountainous land, through undergrowth of sagebrush, buck brush and grass, and scattering scrub cedar and pinon timber.
26.00	Head of draw, course NE.; ascend more abruptly.
34.00	Spur, 110 ft. above sec. cor., slopes N.; descend.
39.98	Set an iron post, 3 ft. long, 1 in. diam., 14 ins. in the ground to solid rock and 10 ins. in a mound of stone for ¼ sec. cor., with brass cap marked
	¼ S 1 / S 12 / 1921
	From which
	A pinon, 5 ins. diam., brs. N. 78°W., 286 lks. dist., marked ¼ S 1 B T.
	A pinon, 6 ins. diam., brs. S.56°15'W., 347 lks. dist., marked ¼ S 12 B T.
41.25	Draw, 65 ft. below spur, course N. ascend.
45.00	Enter medium growth of timber, brs. N. and S.
50.00	Spur, 120 ft. above draw, projects N.; descend.

Chains	
62.25	Draw, 125 ft. below spur, course N.; ascend.
71.00	Spur, 155 ft. above draw, projects N.; descend.
79.96	The cor. of secs. 1, 2, 11 and 12, 170 ft. below spur.
	Land, mountainous; drainage N.
	Soil, shallow sandy and rocky loam on rocky subsoil; 3rd rate; sandstone formation.
	Undergrowth, sagebrush, buck brush and grass.
	Timber, scattering scrub cedar and pinon on E. 45.00 chs. and medium growth on remaining portion.

	N.0° 01'W., on a random line bet. secs. 1 and 2.
40.00	Set temp. ¼ sec. cor.
80.31	Intersect N. bdy. of Tp. 7 lks. W. of the cor. of secs. 1, 2, 35 and 36 heretofore described; thence
	S.0° 02'W., on a true line bet. secs. 1 and 2.
	Ascend over mountainous land, through undergrowth of sagebrush, buck brush and grass, and a medium growth of scrub cedar, pinon and scattering spruce and red pine
15.00	Top of spur, 120 ft. above sec. cor., projects N.5°E.; thence over rolling land,
40.31	On ridge, brs. NE. and SW.
	Set an iron post, 3 ft. long, 1 in. diam., 20 ins. in the ground to solid rock and 4 ins. in a mound of stone for ¼ sec. cor., with brass cap marked
	¼ S 2 | S 1 1921
	From which
	A cedar, 14 ins. diam., brs. N. 51°E., 35 lks. dist., marked ¼ S 1 B T.
	A pinon, 16 ins. diam., brs. N. 45°W., 32 lks. dist., marked ¼ S 2 B T.
42.00	Abrupt descent over broken slope, brs. NE. and SW.
58.80	Canyon, 265 ft. below ridge, course NE.; ascend.

Chains	
80.31	The cor. of secs. 1, 2, 11 and 12, 230 ft. above bottom of canyon.
	Land rough an mountainous.
	Soil, shallow rocky loam on rocky subsoil; 3rd rate; sandstone formation.
	Undergrowth, sagebrush, buck brush and grass.
	Timber, scrub cedar, pinon and scattering spruce and red pine.

From true point for the stan. cor. of secs. 34 and 35 which is 24 lks. W. of the witness cor. to the stan. cor. of secs. 34 and 35, which is an iron post, 3 ft. long, 2 ins. diam., set 24 ins. in a mound of stone, and properly marked and witnessed; thence

N.0° 01'W., bet. secs. 34 and 35.

Ascend over rough and broken S. slope through undergrowth of sagebrush, buck brush and grass, and scrub cedar, pinon and scattering spruce and pine timber.

25.00 Spur, 490 ft. above point for the stan. sec. cor., projects W.; enter scattering timber, brs. E. and W., dec.

35.00 Head of draw, 45 ft. below spur, course W.; ascend gradually

37.00 Top of ascent, 10 ft. above draw, brs. NW. and SE.; thence over rollig top of spur, projects W.

40.00 Set an iron post, 3 ft. long, 1 in. diam., 24 ins. in the ground for ¼ sec. cor., with brass cap marked

¼

S34 | S35

1921

From which

A pinon, 10 ins. diam., brs. N. 70°W., 123 lks. dist., marked ¼ S 34 B T.

No suitable bearing tree available in sec. 35, Raise a mound of stone, 2 ft. base, 1½ ft. high W. of cor.

44.00 Abrupt descent from spur into ravine, brs. E. and W.

Chains	
55.60	Ravine, 235 ft. deep, course S.80°W.; ascend.
66.00	Leave timber, brs. E. and W.
70.00	Top of spur, 250 ft. above ravine, projects W.; thence over rolling top.
80.00	Set an iron post, 3 ft. long, 2 ins. diam., 24 ins. in the ground for the cor. of secs. 26, 27, 34 and 35, with brass cap marked T15S | R23E S27 | S26 S34 | S35 1921 Raise a mound of stone, 3 ft. base, 2 ft. high W. of cor.
	Land, mountainous.
	Soil, shallow rocky loam on rocky and clay subsoil; 3rd rate; sandstone formation.
	Undergrowth, sagebrush, buck brush and grass.
	Timber, medium growth of scrub cedar, pinon and scattering spruce and pine on 25.00 chs., and scattering on on 41.00 chs. of mile
	East, on a random line bet. secs. 26 and 35.
40.00	Set temp. ¼ sec. cor.
79.94	Intersect N. and S. line 5 lks. N. of the cor. of secs. 25, 26, 35 and 36; thence
	N.89° 58' W., on a true line bet. secs. 26 and 35.
	Descend over rough mountainous land, through undergrowth of sagebrush, buck brush, oak brush and grass.
0.30	Draw, 20 ft. below sec. cor., course S.70°E.; ascend.
22.00	Ridge, and divide bet. Main Canyon and Bitter Creek drainage, 385 ft. above draw, brs. N. and S.; descend.
31.25	Road, brs. NW. to Watson, Ut. and SE.
36.80	Head of ravine, 200 ft. below ridge, course SW.; ascend.
39.97	Set an iron post, 3 ft. long, 1 in. diam., 24 ins. in the ground for ¼ sec. cor., with brass cap marked

Chains	
	$\frac{1}{4}\frac{S\ 26}{S\ 35}$ 1921
	Raise a mound of stone, 2 ft. base, 1½ ft. high N. of cor.
42.00	Top of spur, 35 ft. above ravine, projects S.80°W.; thence over gently rolling top of spur.
79.94	The cor. of secs. 26, 27, 34 and 35.
	Land, rough and rolling mountains.
	Soil, shallow rocky loam on rocky and clay subsoil; 3rd rate; sandstone formation.
	Undergrowth, sage, buck and oak brush and grass.
	No timber.

	N.0° 01'W., bet. secs. 26 and 27.
	Over rolling top of spur, through undergrowth of sage, buck and oak brush.
0.75	Descend into ravine, brs. E. and W.
7.10	Ravine, 145 ft. deep, course W.; ascend.
17.00	Spur, 145 ft. above ravine, projects S.80°W.; descend.
27.20	Ravine, 145 ft. below spur, course SW.; small spring of clear water in ravine about 10.00 chs. SW. not visible from line. No tie made; Ascend.
34.00	Top of ascent, 130 ft. above ravine, slopes E.; thence on level line along E. slope, entering scattering timber, brs. NE. and SW.
40.00	Set an iron post, 3 ft. long, 1 in. diam., 14 ins. in the ground to solid rock and 10 ins. in a mound of stone for ¼ sec. cor., with brass cap marked $\frac{\frac{1}{4}}{S27 \mid S26}$ 1921
	From which
	A pinon, 8 ins. diam., brs. S.9°30'E., 124 lks. dist., marked ¼ S 26 B T.
	A cedar, 8 ins. diam., brs. S.9°45'W., 194 lks. dist., marked ¼ S 27 B T.

Chains	
	Continue along E. slope, leaving scattering timber, brs. SW. and SE.
55.00	Head of ravine, course S.10°E.; thence over rolling top of divide bet. Main Canyon and Bitter Creek drainage, brs. NW. and SE.
61.00	Road, brs. N.50°W. to Watson, Ut. and S.50°E.
80.00	On top of ravine, brs. NW. and SE.
	Set an iron post, 3 ft. long, 2 ins. diam., 24 ins. in the ground for the cor. of secs. 22, 23, 26 and 27, with brass cap marked

T15S | R23E
S22 | S23
S27 | S26

1921

Raise a mound of stone, 2 ft. base, 1½ ft. high W. of cor.

Land, rolling and mountainous.

Soil, shallow sandy and rocky loam on subsoil of clay and rocks; 3rd rate; sandstone formation.

Undergrowth of sage, buck and oak brush and grass.

Timber, a few scattering scrub cedar and pinon on 6 chs.

S.89° 58'E., on a random line bet. secs. 23 and 26.

40.00 Set temp. ¼ sec. cor.

79.90 Intersect N. and S. line 3 lks. N. of the cor. of secs. 23, 24, 25 and 26; thence

N.89° 57'W., on a true line bet. secs. 23 and 26.

Over rolling top of ridge, through undergrowth of sage and buck brush and grass

5.00 Descend from ridge, brs. N.10°E., and S.10°W.

16.25 Ravine, 160 ft. below ridge, course N.; ascend.

24.50 Spur, 140 ft. above ravine, projects N.; descend.

30.60 Ravine, 80 ft. below spur, course N.; ascend.

33.00 Spur, 80 ft. above ravine, projects N.; descend.

39.95 Set an iron post, 3 ft. long, 1 in. diam., 24 ins. in the ground for ¼ sec. cor., with brass cap marked

Chains	
	$\frac{1}{4}\ \frac{S\ 23}{S\ 26}$ 1921
	Raise a mound of stone, 2 ft. base, 1½ ft. high N. of cor.
42.00	Ravine, 100 ft. below spur, course N.; ascend.
52.00	Point of spur, 160 ft. above ravine, slopes N.; descend.
56.00	Draw, 25 ft. below spur, course N.15°E.; ascend.
61.00	Ridge, 35 ft. above draw, brs. N. and S.; descend.
76.50	Ravine, 80 ft. below ridge, course N.30°W.; ascend.
79.90	The cor. of secs. 22, 23, 26 and 27, 35 ft. above ravine,
	Land, mountainous; drainage N.
	Soil, sandy and rocky loam on rocky clay subsoil; 3rd rate; sandstone formation.
	Undergrowth, sage and buck brush and grass.
	No timber.

	N.0° 01'W., bet. secs. 22 and 23.
	Descend over rolling mountainous land, through undergrowth of sagebrush, buck brush and grass.
9.15	Ravine, 70 ft. below sec. cor., course N.30°W.; ascend.
18.00	Top of spur, projects NW.; 80 ft. above ravine; thence over rolling top of spur.
40.00	Set an iron post, 3 ft. long, 1 in. diam., 20 ins. in the ground to solid rock and 4 ins. in a mound of stone for ¼ sec. cor., with brass cap marked $\frac{\frac{1}{4}}{S22 \mid S23}$ 1921
	Raise a mound of stone, 2 ft. base, 1½ ft. high W. of cor.
44.00	Descend into ravine, brs. NW. and SE.
50.75	Ravine, 80 ft. below ¼ sec. cor., course N.30°W.; asc.
55.00	Top of ascent, 30 ft. above ravine, brs. N.10°W., and SE.; thence over rolling land. Enter scattering timber.

SUBDIVISION OF T. 15 S., R. 23 E.

Chains	
69.00	Descend into draw, brs. SW. and NE.
75.00	Draw, 55 ft. deep, course N.75°W.; ascend.
80.00	On small spur, 55 ft. above draw, projecting NW.
	Set an iron post, 3 ft. long, 2 ins. diam., 24 ins. in the ground for the cor. of secs. 14, 15, 22 and 23, with brass cap marked
	T15S R23E S15 | S14 S22 | S23 1921
	From which
	A pinon, 8 ins. diam., brs. N.20°45'E., 100 lks. dist., marked T 15 S R 23 E S 14 B T.
	A pinon, 8 ins. diam., brs. S.42°15'E., 73 lks. dist., marked T 15 S R 23 E S 23 B T.
	A red cedar, 7 ins. diam., brs. S.3°W., 110 lks. dist., marked T 15 S R 23 E S 22 B T.
	A pinon, 9 ins. diam., brs. N.69°30'W., 105 lks. dist., marked T 15 S R 23 E S 15 B T.
	Land rolling mountains; drainage NW.
	Soil, shallow sandy and rocky loam on rocky clay subsoil; 3rd rate; sandstone formation.
	Undergrowth, sagebrush, buck brush and grass.
	Timber, scattering scrub cedar and pinon on N. portion of mile.
	S.89° 57'E., on a random line bet. secs. 14 and 23.
40.00	Set temp. ¼ sec. cor.
79.80	Intersect N. and S. line 3 lks. N. of the cor. of secs. 13, 14, 23 and 24; thence
	N.89° 56'W., on a true line bet. secs. 14 and 23.
	Abrupt descent over W. slope, through undergrowth of sagebrush, buck brush and grass and scattering scrub cedar and pinon timber.
8.30	Bottom of canyon, 350 ft. below sec. cor., course N.20° E., abrupt ascent.

Chains

26.00 Spur, 500 ft. above canyon, projects N.30°E.; descend.

37.52 Ravine, 90 ft. below spur, course N.30°E.; ascend.

39.90 Set an iron post, 3 ft. long, 1 in. diam., 24 ins. in the ground for ¼ sec. cor., with brass cap marked

¼
S 14
S 23
1921

From which

A pinon, 6 ins. diam., brs. N.2°15'E., 318 lks. dist., marked ¼ S 14 B T.

A red cedar, 4 ins. diam., brs. S.24°15'W., 291 lks. dist., marked ¼ S 23 B T.

48.00 Top of ridge, 129 ft. above ravine, brs. N. and S.; thence over rolling land.

74.00 Head of draw, course N.30°W.

79.80 The cor. of secs. 14, 15, 22 and 23.

Land rough and rolling mountains.

Soil, sandy and rocky loam on rocky clay subsoil; 3rd rate; sandstone formation.

Undergrowth, sagebrush, buck brush and grass.

Timber, very scattering scrub cedar and pinon.

N.0° 01'W., bet. secs. 14 and 15.

Over rolling top of spur, through undergrowth of sagebrush, buck brush and grass and scattering scrub cedar and pinon timber.

3.40 Descend into ravine, brs. NW. and SE.

10.00 Ravine, 80 ft. below spur, course NW.; ascend.

25.00 Top of spur, 65 ft. above ravine, projects NW.; thence over gently rolling top of spur.

40.00 Set an iron post, 3 ft. long, 1 in. diam., 14 ins. in the ground to solid rock and 10 ins. in a mound of stone for ¼ sec. cor., with brass cap marked

¼
S15 | S14
1921

From which

Chains	
	A cedar, 6 ins. diam., brs. S. 48°E., 44 lks. dist., marked ¼ S 14 B T.
	A pinon, 7 ins. diam., brs. N. 49°W., 77 lks. dist., marked ¼ S 15 B T.
50.00	Descend into ravine, brs. NW. and SE.
61.75	Ravine, 80 ft. below top of spur, course N.15°W.; thence on level line along W. slope, entering medium growth of timber, brs. NW. and SE.
77.00	Abrupt descent into ravine, slopes W.
80.00	On N. slope of ravine, 70 ft. below top of descent. Set an iron post, 3 ft. long, 2 ins. diam., 16 ins. in the ground to solid rock and 8 ins. in a mound of stone for the cor. of secs. 10, 11, 14 and 15, with brass cap marked

T15S | R23E
S10 | S11
S15 | S14

1921

From which

A spruce, 12 ins. diam., brs. N. 63°E., 3 lks. dist., marked T 15 S R 23 E S 11 B T.

A cedar, 8 ins. diam., brs. S. 16°E., 20 lks. dist., marked T 15 S R 23 E S 14 B T.

A red cedar, 10 ins. diam., brs. S.82°W., 96 lks. dist., marked T 15 S R 23 E S 15 B T.

A cedar, 8 ins. diam., brs. N. 80°W.,17 lks. dist., marked T 15 S R 23 E S 10 B T.

Land, rolling mountains; drainage NW.

Soil, shallow sandy and rocky loam on rocky clay subsoil; 3rd rate; sandstone formation.

Undergrowth, sagebrush, buck brush and grass.

Timber, scattering scrub cedar and pinon on S. 61.75 chs. and medium growth of cedar, pinon and scattering spruce on remaining portion of mile.

S.89° 56'E., on a random line bet. secs. 11 and 14.

Chains	
40.00	Set temp. ¼ sec. cor.
79.74	Intersect N. and S. line 5 lks. N. of the cor. of secs. 11, 12, 13 and 14; thence
	N.89° 54'W., on a true line bet. secs. 11 and 14.
	Ascend along rough S. slope, through undergrowth of sagebrush, buck brush and grass, and a medium growth of scrub cedar, pinon and scattering spruce timber.
25.00	Top of rolling ridge, 205 ft. above sec. cor., brs. N.60°E., and S.60°W.; thence over gently rolling land. Enter scattering timber, brs. NE. and SW.
39.87	Set an iron post, 3 ft. long, 1 in diam., 10 ins. in the ground to solid rock and 14 ins. in a mound of stone for ¼ sec. cor., with brass cap marked
	¼ S 11 / S 14 / 1921
	From which
	A pinon, 8 ins. diam., brs. N.46°30'W., 446 lks. dist., marked ¼ S 11 B T.
	A pinon, 6 ins. diam., brs. S. 39°E., 156 lks. dist., marked ¼ S 14 B T.
43.00	Head of ravine, 15 ft. deep, course N.20°E.
65.00	Rim of ravine, brs. NW. and SE., descend entering timber, brs. NW. and SE.
76.00	Ravine, 200 ft. below top, course N.80°W.; ascend.
79.74	The cor. of secs. 10, 11, 14 and 15, 40 ft. above ravine.
	Land, rough and gently rolling mountains.
	Soil, shallow sandy and rocky loam on rocky clay subsoil; 3rd rate; sandstone formation.
	Undergrowth, sagebrush, buck brush and grass.
	Timber, scattering and medium growth of scrub cedar, pinon and spruce.

	N.0° 01'W., bet. secs. 10 and 11.
	Descend over mountainous land through undergrowth of sagebrush, buck brush and grass, and scrub cedar,

Chains	
	pinon and scattering spruce and pine timber.
2.00	Ravine, 40 ft. below sec. cor., course W.; ascend.
11.00	Top of spur, 200 ft. above ravine, projects N.70°W.; thence over gently rolling top.
26.00	Descend into ravine, brs. NW. and SE.
34.70	Ravine, 100 ft. below spur, course NW.; ascend.
40.00	Set an iron post, 3 ft. long, 1 in. diam., 12 ins. in the ground to solid rock and 12 ins. in a mound of stone for ¼ sec. cor., with brass cap marked ¼ ✓ S10 | S11 1921 From which A pinon, 6 ins. diam., brs. S. 47°E., 6 lks. dist., marked ¼ S 11 B T. A pinon, 8 ins. diam., brs. N.85°W., 8 lks. dist., marked ¼ S 10 B T.
46.00	Top of spur, 30 ft. above ravine, projects NW.; thence over rolling top of spur.
66.00	Descend gradually along E. side of draw, leaving timber, brs. NW. and SE.
80.00	On W. side of low spur, 40 ft. below top of descent. Set an iron post, 3 ft. long, 2 ins. diam., 18 ins. in the ground to solid rock and 6 ins. in a mound of stone for the cor. of secs. 2, 3, 10 and 11, with brass cap marked ✓ T15S R23E S 3 | S 2 S10 | S11 1921 Raise a mound of stone, 2 ft. base, 1½ ft. high W. of cor.
	Land, rolling mountains.
	Soil, shallow sandy and rocky loam on rocky clay subsoil; 3rd rate; sandstone formation.
	Undergrowth, sagebrush, buckbrush and grass.
	Timber, scrub cedar, pinon and scattering spruce and pine on 66.00 chs. of mile.

Chains	
	S.89° 54'E., on a random line bet. secs. 2 and 11.
40.00	Set temp. ¼ sec. cor.
79.78	Intersect N. and S. line 5 lks. N. of the cor. of secs. 1, 2, 11 and 12; thence
	N.89° 52'W., on a true line bet. secs. 2 and 11.
	Descend over mountainous land, through undergrowth of sagebrush, buck brush and grass, and a medium growth of scrub cedar, and pinon timber.
0.20	Ravine, 10 ft. below sec. cor., course N.5°W.; ascend.
5.00	Top of ascent on point of spur, 70 ft. above ravine, slopes N.; descend.
14.00	Ravine, 165 ft. below point of spur, course N.15°E.; ascend.
25.00	Top of ridge, 255 ft. above ravine, brs. N. and S.; thence over rolling land.
30.00	Enter scattering timber, brs. N. and S.
37.50	Head of draw, course N.
39.89	Set an iron post, 3 ft. long, 1 in. diam., 24 ins. in the ground for ¼ sec. cor., with brass cap marked ¼ S 2 / S 11 1921 From which A pinon, 6 ins. diam., brs. N.45°30'W., 34 lks. dist., marked ¼ S 2 B T. A pinon, 4 ins. diam., brs. S. 61°W., 56 lks. dist., marked ¼ S 11 B T.
43.00	Descend into ravine, brs. N.10°E., and S.
50.25	Ravine, 40 ft. deep, course N.5°E.; ascend.
57.00	Top of rolling ridge, brs. N. and S.; thence over rolling top leaving timber, brs. N. and S.
66.00	Descend into ravine, brs. NW. and S.
71.00	Ravine, 30 ft. below ridge, course N.70°W.; ascend.
75.00	Top of low spur, 15 ft. above ravine, slopes N.; descend gradually.
79.78	The cor. of secs. 2, 3, 10 and 11.

Chains

Land, rough and rolling mountains; drainage N.-
Soil, shallow sandy and rocky loam on rocky clay subsoil; 3rd rate; sandstone formation.
Undergrowth, sagebrush, buck brush and grass.
Timber, medium growth of scrub cedar and pinon on 30.00 chs. and scattering on 27 chs. of mile.

N.0° 02'E., on a random line bet. secs. 2 and 3.

40.00 Set temp. ¼ sec. cor.

80.16 Intersect N. bdy. of Tp. 16 lks. E. of the cor. of secs. 2, 3, 34 and 35 heretofore described; thence

S.0° 05'E., on a true line bet. secs. 2 and 3.

Over gently rolling mountainous land, through undergrowth of sagebrush, buck brush and grass, and scrub cedar and pinon timber.

40.16 Set an iron post, 3 ft. long, 1 in. diam., 8 ins. in the ground to solid rock and 16 ins. in a mound of stone for ¼ sec. cor., with brass cap marked

¼

S 3 | S 2

1921

From which

A pinon, 7 ins. diam., brs. S. 17°E., 7 lks. dist., marked ¼ S 2 B T.

A pinon, 12 ins. diam., brs. N. 14°W., 45 lks. dist., marked ¼ S 3 B T.

67.00 Descend into ravine, brs. NW. and SE.; leave timber, brs. NW. and SE.

75.35 Ravine, 80 ft. below top of descent, course N.75°W.; ascend.

80.16 The cor. of secs. 2, 3, 10 and 11, 40 ft. above ravine.

Land, rolling mountains.
Soil, shallow sandy and rocky loam on rocky clay subsoil; 3rd rate; sandstone formation.
Undergrowth, sagebrush, buck brush and grass.

Chains	
	Timber, medium growth of scrub cedar and pinon on N.
67.00	chs. of mile.
	From the standard cor. of secs. 33 and 34 on S. bdy of Tp. which is an iron post, 3 ft. long, 2 ins. diam., set 24 ins. in the ground, marked and witnessed as described by the surveyor general; thence
	N.0° 02' W., bet. secs. 33 and 34.
	Descend over rough mountainous land, through undergrowth of sagebrush, buck brush, oak brush and grass, and scattering scrub cedar, pinon, spruce and red pine.
25.40	Wash, 30 lks. wide, 8 ft. deep, stream of clear water, 3 lks. wide, 3 ins. deep, in bottom of Main Canyon, 535 ft. below stan sec. cor., course N.80°W.; thence over bottom of canyon, leave timber, brs. E. and W.
27.00	Wash, 20 lks. wide, 6 ft. deep, course SW.
30.20	Road, brs. N.80°W., and S.80°E.
31.00	Abrupt ascent over series of ledges, entering timber, brs. N.70°W., and S.80°E.
40.00	On rough SE. slope, 580 ft. above canyon bottom.
	Set an iron post, 3 ft. long, 1 in. diam., 4 ins. in the ground to solid rock and 20 ins. in a mound of stone for ¼ sec. cor., with brass cap marked
	¼
	S33 | S34
	1921
	From which
	A spruce, 12 ins. diam., brs. N. 88°E., 66 lks. dist., marked ¼ S 34 B T.
	A spruce, 12 ins. diam., brs. N. 32°W., 25 lks. dist., marked ¼ S 33 B T.
60.00	Top of ridge, 350 ft. above ¼ sec. cor., brs. NE. and SW.; thence over rolling top, entering very scattering timber, brs. NE. and W.
80.00	On W. top of ridge, brs. NW. and SE.

Chains	
	Set an iron post, 3 ft. long, 2 ins. diam., 4 ins. in the ground to solid rock and 20 ins. in a mound of stone for the cor. of secs. 27, 28, 33 and 34, with brass cap marked T15S | R23E S28 | S27 S33 | S34 1921
	From which A cedar, 4 ins. diam., brs. S. 1°E., 205 lks. dist., marked T 15 S R 23 E S 34 B T. A pinon, 5 ins. diam., brs. S.21°30'W., 171 lks. dist., marked T 15 S R 23 E S 33 B T.
	Land, rough and broken mountains.
	Soil, shallow sandy and rocky loam on rocky clay subsoil; 3rd rate; sandstone formation.
	Undergrowth, sagebrush, buck brush, oak brush and grass.
	Timber, scattering and medium growth of scrub cedar, pinon, spruce and pine.
	East, on a random line bet. secs. 27 and 34.
40.00	Set temp. ¼ sec. cor.
79.90	Intersect N. and S. line 7 lks. N. of the cor. of secs. 26, 27, 34 and 35; thence
	N.89° 57'W., on a true line bet. secs. 27 and 34.
	Over rolling top of spur, through undergrowth of sage, buck and oak brush.
15.00	Abrupt descent over NW. slope into canyon, entering scrub cedar, pinon and scattering spruce and pine timber, brs. NE. and SW.
34.50	Canyon, 275 ft. below spur, course SW.; ascend over SE. slope.
39.95	On broken SE. slope, 45 ft. above canyon bottom.
	Set an iron post, 3 ft. long, 1 in. diam., 14 ins. in the ground to solid rock and 20 ins. in a mound of stone for ¼ sec. cor., with brass cap marked

Chains	
	$\frac{1}{4}\frac{S\ 27}{S\ 34}$ 1921
	From which
	A cedar, 10 ins. diam., brs. N. 13°E., 9 lks. dist., marked $\frac{1}{4}$ S 27 B T.
	A cedar, 8 ins. diam., brs. S. 40°W., 24 lks. dist., marked $\frac{1}{4}$ S 34 B T.
53.00	Leave timber, brs. N. and S.
61.00	Ridge, 340 ft. above $\frac{1}{4}$ sec. cor., brs. NE. and SW.; thence over rolling ridge.
66.00	Descend into draw, brs. N. and S.
74.74	Head of draw, 80 ft. below ridge, course N.10°W.; ascend.
79.90	The cor. of secs. 27, 28, 33 and 34, 35 ft. above draw.
	Land rough and mountainous.
	Soil, sandy and rocky loam on rocky subsoil; 3rd rate.
	Undergrowth, sage, buck and oak brush.
	Timber, scrub cedar, pinon and scattering spruce and pine on portion of mile.

	N.0° 02'W., bet. secs. 27 and 28.
	Descend over mountainous land, through undergrowth of sage, buck and oak brush, and scattering scrub cedar and pinon timber.
8.90	Ravine, 40 ft. below sec. cor., course N.70°W.; ascend.
15.00	Top of spur, 30 ft. above ravine, projects N.80°W.; thence over rolling top of spur.
25.00	Descend over N. slope of spur, brs. N.70°W.; and S.70° E.
40.00	Set an iron post, 3 ft. long, 1 in. diam., 24 ins. in the ground for $\frac{1}{4}$ sec. cor., with brass cap marked $\frac{1}{4}$ / S28 | S27 1921
	From which
	A pinon, 6 ins. diam., brs. N.16°15'E., 237 lks. dist., marked $\frac{1}{4}$ S 27 B T.

Chains	
	A pinon, 5 ins. diam., brs. N.8°45'W., 321 lks. dist., marked ¼ S 28 B T.
41.40	Ravine, 160 ft. below spur, course N.60°W.; ascend.
47.50	Spur, 65 ft. above ravine, projects W.; descend.
53.75	Ravine, 200 ft. below spur, stream of clear water, 3 lks. wide, 1 in. deep, course S.70°W.; ascend.
74.00	Top of ridge, 200 ft. above ravine, brs. E. and W.; thence over rolling land, with gentle slope to W.
80.00	Set an iron post, 3 ft. long, 2 ins. diam., 24 ins. in the ground for the cor. of secs. 21, 22, 27 and 28, with brass cap marked T15S | R23E S21 | S22 S28 | S27 1921 From which A pinon, 4 ins. diam., brs. N. 54°E., 160 lks. dist., marked T 15 S R 23 E S 22 B T. A pinon, 7 ins. diam., brs. S.79°45'E., 240 lks. dist., marked T 15 S R 23 E S 27 B T. A pinon, 7 ins. diam., brs. S.41°15'W., 102 lks. dist., marked T 15 S R 23 E S 28 B T. A pinon, 6 ins. diam., brs. N. 18°W., 176 lks. dist., marked T 15 S R 23 E S 21 B T. Land, mountainous; drainage W. Soil, shallow sandy and rocky loam on rocky subsoil; 3rd. rate; sandstone formation. Undergrowth, sage, buck and oak brush. Timber, scattering scrub cedar and pinon.
	S.89° 57'E., on a random line bet. secs. 22 and 27.
40.00	Set temp. ¼ sec. cor.
79.96	Intersect N. and S. line 12 lks. N. of the cor. of secs. 22, 23, 26 and 27; thence
	N.89° 52'W., on a true line bet. secs. 22 and 27.
	Over rolling mountainous land, through undergrowth of

Chains	
	sagebrush and grass.
31.20	Road brs. N.60°W. to Watson, Ut. and S.60°E., on divide bet. Main Canyon and Bitter Creek drainage; ravine heads N. of line draining N., and one S. draining SW.
39.98	On E. edge of draw, brs. N. and S. Set an iron post, 3 ft. long, 1 in. diam., 12 ins. in the ground to solid rock and 12 ins. in a mound of stone for ¼ sec. cor., with brass cap marked ¼ S 22 / S 27 1921 From which A cedar, 6 ins. diam., brs. N.23°W., 40 lks. dist., marked ¼ S 22 B T. A red cedar, 6 ins. diam., brs. S.6°E., 30 lks. dist., marked ¼ S 27 B T.
	Descend entering very scattering timber.
40.30	Draw, 10 ft. deep, course S.15°W.; ascend gradually.
53.00	Top of ascent, 80 ft. above draw, brs. N.80°E., and S.80°W.; thence over rolling land with gentle slope to the W.
57.00	Head of ravine, drains N.5°W.
79.96	The cor. of secs. 21, 22, 27 and 28.
	Land, rolling mountain top.
	Soil, shallow sandy loam on rocky subsoil; sandstone formation.
	Undergrowth, sagebrush and grass.
	Timber, a few scattering scrub cedar and pinon on W. half mile.
	N.0° 02'W., bet. secs. 21 and 22.
	Over gently rolling land, through undergrowth of sage, and buck brush, and a few scattering scrub cedar and pinon timber.
26.30	Road, brs. NW. to Watson, Ut. and SE.; on divide bet. Main Canyon and Bitter Creek drainage.
40.00	On rim of canyon, brs. NW. and S.60°E.

Chains	
	Set an iron post, 3 ft. long, 1 in. diam., 12 ins. in the ground to solid rock and 12 ins. in a mound of stone for ¼ sec. cor., with brass cap marked ¼ S21 | S22 1921
	From which
	A pinon, 5 ins. diam., brs. N.10°E., 18 lks. dist., marked ¼ S 22 B T.
	A pinon, 5 ins. diam., brs. S. 8°W., 107 lks. dist., marked ¼ S 21 B T.
	Descend gradually over N. slope.
60.00	Abrupt descent over NE. slope into canyon, brs. N.10°W. and S.10°E.
78.15	Canyon, 310 ft. below ¼ sec. cor., course NW.; ascend.
80.00	On W. slope of Canyon, 45 ft. above bottom.
	Set an iron post, 3 ft. long, 2 ins. diam., 24 ins. in the ground for the cor. of secs. 15, 16, 21 and 22, with brass cap marked T15S | R23E S16 | S15 S21 | S22 1921
	From which
	A red cedar, 6 ins. diam., brs. N.75°E., 114 lks. dist., marked T 15 S R 23 E S 15 B T.
	A red cedar, 4 ins. diam., brs. S.68°45'E., 110 lks. dist., marked T 15 S R 23 E S 22 B T.
	No other suitable bearing trees available. Raise a mound of stone 2 ft. base, 1½ ft. high W. of cor.
	Land, rolling and broken mountains.
	Soil, shallow sandy and rocky loam on rocky subsoil; 3rd rate; sandstone formation.
	Undergrowth, sagebrush and grass.
	Timber, a few scattering scrub cedar and pinon.

Chains	
	S.89° 52'E., on a random line bet. secs. 15 and 22.
40.00	Set temp. ¼ sec. cor.
80.04	Intersect N. and S. line 3 lks. N. of the cor. of secs. 14, 15, 22 and 23; thence
	N.89° 51'W., on a true line bet. secs. 15 and 22.
	Descend over mountainous land, through undergrowth of sagebrush, buck brush and grass, and scattering scrub cedar and pinon timber.
10.00	Ravine, 170 ft. below sec. cor., course N.20°W.; ascend.
23.00	Top of rolling spur, 100 ft. above ravine, projects N.20°W.; thence over rolling land.
40.02	Set an iron post, 3 ft. long, 1 in. diam., 16 ins. in the ground to solid rock and 8 ins. in a mound of stone for ¼ sec. cor., with brass cap marked $\frac{1}{4}\ \frac{S\ 15}{S\ 22}$ 1921 From which A pinon, 4 ins. diam., brs. N. 15°E., 28 lks. dist., marked ¼ S 15 B T. A pinon, 14 ins. diam., brs. S. 53°E., 58 lks. dist., marked ¼ S 22 B T.
41.60	Head of ravine, course N.
50.00	Enter medium growth of timber, brs. N. and S.
60.00	Abrupt descent over SW. slope of spur, projects NW.
74.00	Enter very scattering timber, brs. NW. and SE.
80.04	The cor. of secs. 15, 16, 21 and 22, 300 ft. below spur.
	Land broken and rolling mountains. Drainage N.
	Soil, shallow sandy and rocky loam on rocky subsoil; 3rd rate; sandstone formation.
	Undergrowth, sagebrush, buck brush and grass.
	Timber, scattering and medium growth of scrub cedar and pinon on mile, and scattering spruce and pine on W. 30.00 chs.

N.0° 02'W., bet. secs. 15 and 16.

Chains	
	Ascend over rough broken SW. slope, through undergrowth of sagebrush, buck brush and grass, and scattering scrub cedar, pinon and spruce and pine timber.
7.00	Enter medium growth of timber, brs. NW. and SE.
14.00	Spur, 220 ft. above sec. cor., projects NW.; descend.
18.90	Draw, 65 ft. below spur, course NW.; ascend.
32.00	Spur, 60 ft. above draw, projects N.50°W.; descend.
40.00	Set an iron post, 3 ft. long, 1 in. diam., 24 ins. in the ground for $\frac{1}{4}$ sec. cor., with brass cap marked $\frac{1}{4}$ S16 | S15 1921 From which A cedar, 6 ins. diam., brs. N. 82°E., 54 lks. dist., marked $\frac{1}{4}$ S 15 B T. A red cedar, 6 ins. diam., brs. S.45°W., 18 lks. dist., marked $\frac{1}{4}$ S 16 B T.
46.25	Ravine, 185 ft. below spur, course N.70°W.; ascend.
61.00	Top of ascent, 100 ft. above ravine, slopes W.; descend.
67.00	Draw, 35 ft. below top of ascent, course W.; ascend.
73.00	Ridge, 90 ft. above draw, brs. NW. and SE.; descend.
80.00	On gentle NE. slope, 50 ft. below ridge. Set an iron post, 3 ft. long, 2 ins. diam., 24 ins. in the ground for the cor. of secs. 9, 10, 15 and 16, with brass cap marked T15S | R23E S 9 | S10 S16 | S15 1921 From which A pinon, 7 ins. diam., brs. N. 67°E., 28 lks. dist., marked T 15 S R 23 E S 10 B T. A cedar, 8 ins. diam., brs. S.25°30'E., 57 lks. dist., marked T 15 S R 23 E S 15 B T. A pinon, 7 ins. diam., brs. S.76°15'W., 24 lks. dist., marked T 15 S R 23 E S 16 B T. A cedar, 6 ins. diam., brs. N. 49°W., 19 lks.

Chains	
	dist., marked T 15 S R 23 E S 9 B T.
	Land, broken and mountainous.
	Soil, shallow sandy and rocky loam on rocky subsoil; 3rd rate; sandstone formation.
	Undergrowth, sagebrush and grass and buck brush.
	Timber, scattering and medium growth of scrub cedar and and pinon and scattering spruce and pine on mile.

	S.89° 51'E., on a random line bet. secs. 10 and 15.
40.00	Set temp. ¼ sec. cor.
79.98	Intersect N. and S. line 7 lks. S. of the cor. of secs. 10, 11, 14 and 15; thence
	N.89° 54'W., on a true line bet. secs. 10 and 15.
	Descend over mountainous land, through undergrowth of sagebrush, buck brush and grass, and a medium growth of scrub cedar, pinon and scattering spruce and pine.
4.50	Ravine, 70 ft. below sec. cor., course N.20°W.; ascend.
10.00	Top of ascent, 50 ft. above ravine, slopes N.; descend.
21.75	Canyon, 160 ft. below top of ascent, course S.80°W.; ascend over S. slope.
26.20	From this point spring of clear water, brs. S. 96 lks. dist.;
27.00	Top of ascent, 20 ft. above canyon, slopes S.; descend.
30.80	Recross bottom of canyon, 50 ft. below top of ascent at mouth of ravine, drains from the SE., stream of clear water, 5 lks. wide, 2 ins. deep, course NW.; ascend.
39.99	Top of spur, 210 ft. above canyon, slopes N.
	Set an iron post, 3 ft. long, 1 in. diam., 18 ins. in the ground to solid rock and 6 ins. in a mound of stone for ¼ sec. cor., with brass cap marked
	¼ S 10 / S 15 / 1921
	From which
	A pinon, 10 ins. diam., brs. N. 17°W., 54 lks. dist., marked ¼ S 10 B T.

Chains	
	A red cedar, 10 ins. diam., brs. South, 25 lks. dist., marked ¼ S 15 B T.
	Descend over steep W. slope.
45.80	Ravine, 190 ft. below spur, course N.; ascend.
48.00	Enter scattering timber, brs. N. and S.
56.00	Spur, 220 ft. above ravine, projects N.; descend.
62.80	Swale, 60 ft. below spur, course N.; ascend gradually over rolling NE. slope.
79.98	The cor. of secs. 9, 10, 15 and 16, 80 ft. above swale.
	Land, rough and mountainous.
	Soil, shallow sandy and rocky loam on rocky subsoil; 3rd rate; sandstone formation.
	Undergrowth, sagebrush, buck brush and grass.
	Timber, medium and scattering growth of scrub cedar and pinon and scattering spruce and pine on mile.

	N.0° 02'W., bet. secs. 9 and 10.
	Descend gradually over rolling NE. slope, through undergrowth of sagebrush, buck brush and grass, and a medium growth of scrub cedar, pinon and scattering spruce and pine.
30.00	Rim of canyon, 150 ft. below sec. cor., brs. NE. and SW.; abrupt descent.
34.80	Draw, 170 ft. below rim, course NE. ascend gradually.
40.00	Set an iron post, 3 ft. long, 1 in. diam., 24 ins. in the ground for ¼ sec. cor., with brass cap marked ¼ S 9 | S10 1921 From which
	A pinon, 8 ins. diam., brs. S.46°30'E., 19 lks. dist., marked ¼ S 10 B T.
	A pinon, 8 ins. diam., brs. N.34°30'W., 26 lks. dist., marked ¼ S 9 B T.
41.00	Top of ascent, 30 ft. above draw, slopes E.; descend.

Chains	
52.00	Bottom of canyon, 210 ft. below top of ascent, course NW.; ascend over rough SW. slope.
68.00	Point of spur, 230 ft. above canyon bottom slopes W.; descend.
72.00	Swale, 100 ft. below spur, course W.; ascend.
80.00	On S. slope, 140 ft. above swale. Set an iron post, 3 ft. long, 2 ins. diam., 20 ins. in the ground to solid rock and 4 ins. in a mound of stone for the cor. of secs. 3, 4, 9 and 10, with brass cap marked T15S | R23E S 4 | S 3 S 9 | S10 1921 From which A pinon, 6 ins. diam., brs. N.71°30'E., 33 lks. dist., marked T 15 S R 23 E S 3 B T. A cedar, 10 ins. diam., brs. S. 41°E., 39 lks. dist., marked T 15 S R 23 E S 10 B T. A pinon, 16 ins. diam., brs. S. 41°W., 15 lks. dist., marked T 15 S R 23 E S 9 B T. A pinon, 6 ins. diam., brs. N. 48°W., 42 lks. dist., marked T 15 S R 23 E S 4 B T. Land, rough and mountainous. Soil, shallow sandy and rocky loam on rocky subsoil; 3rd rate; sandstone formation. Undergrowth, sagebrush, buck brush and grass. Timber, scrub cedar, pinon and scattering spruce and pine.
	S.89° 54'E., on a random line bet. secs. 3 and 10.
40.00	Set temp. ¼ sec. cor.
79.96	Intersect N. and S. line 3 lks. S. of the cor. of secs. 2, 3, 10 and 11; thence N.89° 55'W., on a true line bet. secs. 3 and 10. Descend over mountainous land, through undergrowth of

Chains	
	sagebrush, buck brush and grass.
2.00	Draw, 35 ft. below sec. cor., course N.5°W.; ascend.
9.00	Spur, 40 ft. above draw, projects NW.; descend.
14.00	Enter dense timber, brs. N. and S.
20.00	Leave timber, brs. N. and S.
22.20	Ravine, 110 ft. below spur, course NW.; ascend.
35.00	Spur, 150 ft. above ravine, projects NW.; descend.
39.98	Set an iron post, 3 ft. long, 1 in. diam., 16 ins. in the ground to solid rock and 8 ins. in a mound of stone for ¼ sec. cor., with brass cap marked ¼ S 3 ¼ S 10 1921 Raise a mound of stone, 2 ft. base, 1½ ft. high N. of cor.
51.00	Ravine, 180 ft. below spur, course NW.; ascend.
67.00	Ridge, 250 ft. above ravine, brs. N.60°W., and S.60°E.; descend.
70.00	Enter medium growth of timber, brs. NW. and SE.
79.96	The cor. of secs. 3, 4, 9 and 10, 120 ft. below ridge. Land, mountainous; drainage NW. Soil, shallow sandy and rocky loam on rocky subsoil; 3rd rate; sandstone formation. Undergrowth, sagebrush, buck brush and grass. Timber, scrub cedar, and pinon on portion of mile.
	N.0° 05'W., on a random line bet. secs. 3 and 4.
40.00	Set temp. ¼ sec. cor.
80.08	Intersect N. bdy. of Tp. 3 lks. E. of the cor. of secs. 3, 4, 33 and 34 heretofore described; thence S.0° 06'E., on a true line bet. secs. 3 and 4. Over gently rolling land, through undergrowth of sagebrush, buck brush and grass, and scattering scrub cedar and pinon timber.
5.00	Enter medium growth of timber, brs. W. and N.20°E.

Chains	
17.00	Rim of canyon, brs. NW. and SE.; abrupt descent.
33.75	Bottom of canyon, 350 ft. deep, course N.50°W.; ascend entering scattering timber, brs. NW. and SE.
40.08	Set an iron post, 3 ft. long, 1 in. diam., 12 ins. in the ground to solid rock and 12 ins. in a mound of stone for ¼ sec. cor., with brass cap marked ¼ S 4 | S 3 1921 From which A spruce, 14 ins. diam., brs. N. 33°E., 45 lks. dist., marked ¼ S 3 B T. A cedar, 6 ins. diam., brs. N.43° 30'W., 23 lks. dist., marked ¼ S 4 B T.
44.70	Top of steep ascent, 180 ft. above canyon, brs. NW. and SE., ascend gradually.
75.00	Ridge, 380 ft. above canyon, brs. N.60°W., and S.60°E.; descend.
80.08	The cor. of secs. 3, 4, 9 and 10, 100 ft. below ridge. Land, rolling and rough mountains. Soil, shallow sandy and rocky loam on rocky subsoil; 3rd rate; sandstone formation. Undergrowth, sagebrush, buck brush and grass. Timber, medium and scattering scrub cedar, pinon, spruce and pine om mile.

From the standard cor. of secs. 32 and 33 on S. bdy. of Tp., which is an irom post, 3 ft. long, 2 ins. diam., set in a mound of stone, and properly marked and witnessed; thence

N.0° 03'W., bet. secs. 32 and 33.-

Ascend over rough mountainous land, through undergrowth of sagebrush, buck brush and grass, and a medium growth of scrub cedar, pinon and scattering spruce and pine.

Chains	
17.00	Ridge, 265 ft. above sec. cor., brs. N.60°W., and S. 60° E.; descend over N. slope, entering scattering timber, brs. N. 60°W., and S. 60°E.
40.00	On N. slope, 150 ft. below top of ridge.
	Set an iron post, 3 ft. long, 1 in. diam., 16 ins. in the ground to solid rock and 8 ins. in a mound of stone for $\frac{1}{4}$ sec. cor., with brass cap marked $\frac{1}{4}$ S32 | S33 1921
	Raise a mound of stone, 2 ft. base, $1\frac{1}{2}$ ft. high W. of cor.
	No suitable bearing trees available.
42.00	Abrupt descent over N. slope into canyon, brs. NW. and SE.
54.30	Wash, 30 lks. wide, 4 ft. deep, stream of clear water in wash, 12 lks. wide, 2 ins. deep, in bottom of Main Canyon, 520 ft. below $\frac{1}{4}$ sec. cor., course N. 70° W.; thence over rolling bottom of canyon.
58.50	Road, brs. N.70°W., and S.70°E.
60.00	Abrupt ascent over broken S. slope of canyon, entering medium growth of timber, brs. N. 70°W., and S. 70°E.
80.00	On top of ridge, 650 ft. above bottom of canyon, brs. E. and W.
	Set an iron post, 3 ft. long, 2 ins. diam., 20 ins. in the ground to solid rock and 4 ins. in a mound of stone for the cor. of secs. 28, 29, 32 and 33, with brass cap marked T15S | R23E S29 | S28 S32 | S33 1921
	From which
	A pinon, 6 ins. diam., brs. N.56°30'E., 171 lks. dist., marked T 15 S R 23 E S 28 B T.

Chains	
	A cedar, 6 ins. diam., brs. S.68°30'E., 208 lks. dist., marked T 15 S R 23 E S 33 B T.
	A pinon, 11 ins. diam., brs. S.3°45'W., 176 lks. dist., marked T 15 S R 23 E S 32 B T.
	No suitable bearing tree available in sec. 29.
	Raise a mound of stone, 2 ft. base, 1½ ft. high W. of cor.
	Land, rough and mountainous.
	Soil, shallow sandy and rocky loam on a rocky subsoil; 3rd rate; sandstone formation.
	Undergrowth, sagebrush, buck brush and grass.
	Timber, medium growth of scrub cedar and pinon and scattering spruce and pine on S. 17.00 chs., and on N. 20.00 chs., and very scattering on remaining portion of mile.
	East, on a random line bet. secs. 28 and 33.
40.00	Set temp. ¼ sec. cor.
79.82	Intersect N. and S. line, 7 lks. N. of the cor. of secs. 27, 28, 33 and 34; thence
	N.89° 57'W., on a true line bet. secs. 28 and 33.
	Descend gradually along gentle N. slope over mountainous land through undergrowth of sagebrush, buck brush and grass, and scattering scrub cedar, pinon, spruce and pine timber.
34.40	Draw, 110 ft. below sec. cor., course N. 15° W., ascend.
37.00	Top of ascent, 20 ft. above draw, brs. NW. and SE.; thence over rolling land.
39.91	Set an iron post, 3 ft. long, 1 in. diam., 18 ins. in the ground to solid rock and 6 ins. in a mound of stone for ¼ sec. cor., with brass cap marked

Chains	
	S 28 ¼ S 33 1921
	Raise a mound of stone, 2 ft. base, 1½ ft. high N. of cor.
	No suitable bearing trees available within limits.
50.00	Rim of ravine, brs. NE. and SW.; descend.
56.75	Ravine, 60 ft. deep, course N. ascend.
65.00	Ridge, 70 ft. above ravine, brs. W. and S.80°E.; thence along S. side of top of rolling ridge, entering a medium growth of timber, brs. NW. and SE.
79.92	The cor. of secs. 28, 29, 32 and 33, on top of ridge, which brs. E. and W.
	Land, rolling mountains.
	Soil, shallow sandy and rocky loam on a rocky subsoil; 3rd rate; sandstone formation.
	Undergrowth, sagebrush, buck brush and grass.
	Timber, scattering scrub cedar, pinon, spruce and pine on E. 65.00 chs., and a medium growth of cedar and pinon and scattering spruce and pine on remaining portion of mile.
	N.0° 03'W., bet. secs. 28 and 29.
	Ascend gradually along W. slope of spur over mountainous land, through undergrowth of sagebrush, buck brush and grass, and a medium growth of scrub cedar, pinon and scattering spruce and pine timber.
15.00	Top of ascent, 40 ft. above sec. cor., slopes NW.; abrupt descent over N. slope entering scattering timber, brs. SW. and SE.
35.20	Ravine, 430 ft. below top of ascent, course W.; abrupt ascent, entering medium growth of timber, brs. E. and W.
40.00	On steep S. slope, 140 ft. above bottom of ravine.

Chains	
	Set an iron post, 3 ft. long, 1 in. diam., 3 ins. in the ground to solid rock and 21 ins. in a mound of stone for ¼ sec. cor., with brass cap marked ¼ S29 | S28 1921
	From which
	A cedar, 8 ins. diam., brs. N. 81°E., 26 lks. dist., marked ¼ S 28 B T.
	A spruce, 8 ins. diam., brs. S. 14°W., 37 lks. dist., marked ¼ S 29 B T.
56.00	Top of ridge, 265 ft. above ¼ sec. cor., brs. E. and W., thence over rolling top .
71.00	Top of ravine, brs. NW. and SE.; descend over NE. slope into ravine.
76.35	Ravine, 110 ft. below top, course NW.; ascend gradually along W. slope.
80.00	On W. slope, 15 ft. above ravine.
	Set an iron post, 3 ft. long, 2 ins. diam., 20 ins. in the ground to solid rock and 4 ins. in a mound of stone for the cor. of secs. 20, 21, 28 and 29, with brass cap marked T15S | R23E S20 | S21 S29 | S28 1921
	From which
	A spruce, 26 ins. diam., brs. N. 29°E., 51 lks. dist., marked T 15 S R 23 E S 21 B T.
	A cedar, 8 ins. diam., brs. S.76°45'E., 21 lks. dist., marked T 15 S R 23 E S 28 B T.
	A pinon, 6 ins. diam., brs. S. 13°W., 49 lks. dist., marked T 15 S R 23 E S 29 B T.
	A pinon, 8 ins. diam., brs. N.11°15'W., 25 lks. dist., marked T 15 S R 23 E S 20 B T.

Chains	
	Land, rough and mountainous; drainage W.
	Soil, shallow sandy and rocky loam on a rocky subsoil; 3rd rate; sandstone formation.
	Undergrowth, sagebrush, buck brush and grass.
	Timber, a medium growth of scrub cedar and pinon and scattering spruce and pine.
	S.89° 57'E., on a random line bet. secs. 21 and 28.
40.00	Set temp. ¼ sec. cor.
79.86	Intersect N. and S. line at the cor. of secs. 21, 22, 27 and 28; thence
	N.89° 57'W., on a true line bet. secs. 21 and 28.
	Descend gradually over rolling land, through undergrowth of sagebrush, buck brush and grass and scattering scrub cedar and pinon timber.
39.93	On gently rolling W. slope, 130 ft. below sec. cor. Set an iron post, 3 ft. long, 1 in. diam., 24 ins. in the ground for ¼ sec. cor., with brass cap marked ¼ S 21 / S 28 1921 From which
	A pinon, 6 ins. diam., brs. N.42°30'E., 96 lks. dist., marked ¼ S 21 B T.
	A pinon, 8 ins. diam., brs. S.2°45'E., 133 lks. dist., marked ¼ S 28 B T.
62.00	Enter medium growth of timber, brs. NW. and SE.
76.00	Abrupt descent over W. slope, brs. N.10°W., and S.10°E.
79.86	The cor. of secs. 20, 21, 28, and 29, 100 ft. below top of descent.
	Land, rolling mountains.
	Soil, shallow sandy and rocky loam on a rocky subsoil; 3rd rate; sandstone formation.
	Undergrowth, sagebrush, buck brush and grass.
	Timber, scattering and medium growth of cedar and pinon.

Chains	
	N.0° 03'W., bet. secs. 20 and 21.
	Ascend gradually over mountainous land, through undergrowth of sagebrush, buck brush and grass, and scrub cedar, pinon and scattering spruce and pine timber.
4.00	Top of ascent, 25 ft. above sec. cor., slopes NW.; descend.
14.50	Ravine, 200 ft. below top of ascent, course W.; ascend.
26.00	Top of ridge, 250 ft. above ravine, brs. E. and W.; thence over rolling top.
32.00	Descend into ravine, from ridge, brs. E. and W.
37.35	Ravine, 70 ft. below ridge, course N.60°W.; ascend gradually.
40.00	Set an iron post, 3 ft. long, 1 in. diam., 24 ins. in the ground for $\frac{1}{4}$ sec. cor., with brass cap marked $\frac{1}{4}$ S20 | S21 1921 From which A cedar, 8 ins. diam., brs. N. 87°E., 13 lks. dist., marked $\frac{1}{4}$ S 21 B T. A cedar, 12 ins. diam., brs. S. 71°W., 8 lks. dist., marked $\frac{1}{4}$ S 20 B T.
43.00	Top of ascent, 15 ft. above ravine, slopes W.; descend.
45.16	Ravine, 20 ft. below top of ascent, course W.; ascend.
52.00	Spur, 90 ft. above ravine, projects W.; descend.
67.80	Ravine, 170 ft. below spur, course N.70°W.; ascend.
72.00	Top of ascent, 60 ft. above ravine, slopes W.; descend.
77.50	Ravine, 20 ft. below top of ascent, course S.60°W.; ascend.
80.00	On SE. slope, 25 ft. above ravine. Set an iron post, 3 ft. long, 2 ins. diam., 12 ins. in the ground to solid rock and 12 ins. in a mound of stone for the cor. of secs. 16, 17, 20 and 21, with brass cap marked T15S | R23E S17 | S16 S20 | S21 1921

Chains	
	From which
	A spruce, 14 ins. diam., brs. N. 12°E., 50 lks. dist., marked T 15 S R 23 E S 16 B T.
	A spruce, 7 ins. diam., brs. S. 27°E., 6 lks. dist., marked T 15 S R 23 E S 21 B T.
	A spruce, 16 ins. diam., brs. S. 54°W., 30 lks. dist., marked T 15 S R 23 E S 20 B T.
	A spruce, 20 ins. diam., brs. N. 40°W., 14 lks. dist., marked T 15 S R 23 E S 17 B T.
	Land, mountainous; drainage W.
	Soil, shallow sandy and rocky loam on rocky subsoil; 3rd rate; sandstone formation.
	Undergrowth, sagebrush, buck brush and grass.
	Timber, scrub cedar, pinon and scattering spruce and pine.

	S.89° 57'E., on a random line bet. secs. 16 and 21.
40.00	Set temp. ¼ sec. cor.
79.82	Intersect N. and S. line 5 lks. S. of the cor. of secs. 15, 16, 21 and 22; thence
	N.89° 59'W., on a true line bet. secs. 16 and 21.
	Descend over mountainous land, through undergrowth of sagebrush, buck brush and grass, and scattering scrub cedar and pinon timber.
1.50	Ravine, 35 ft. below sec. cor., course NW.; ascend.
11.00	Spur, 230 ft. above ravine, projects N.; descend.
17.00	Ravine, 100 ft. below spur, course N.10°E.; ascend.
27.00	Top of ridge, and divide bet. Main Canyon and Bitter Creek drainage, 150 ft. above ravine, brs. N. and S.; thence over rolling top.
29.60	Road, brs. N. to Watson, Ut. and S.
36.00	Head of ravine, course N.
39.91	Set an iron post, 3 ft. long, 1 in. diam., 12 ins. in the ground to solid rock and 12 ins. in a mound of stone for ¼ sec. cor., with brass cap marked

Chains	
	$\frac{1}{4}\frac{S\ 16}{S\ 21}$ 1921
	From which
	A pinon, 4 ins. diam., brs. N.12°15'E., 82 lks. dist., marked $\frac{1}{4}$ S 16 B T.
	A pinon, 14 ins. diam., brs. S. 80°E., 94 lks. dist., marked $\frac{1}{4}$ S 21 B T.
58.00	Enter medium growth of timber, brs. N. and S.
67.00	Descend along NW. slope, brs. NE. and SW.
77.00	Ravine, 180 ft. below top of descent, course S.70°W.; ascend.
79.82	The cor. of secs. 16, 17, 20 and 21, 10 ft. above ravine.
	Land, rolling mountains.
	Soil, shallow sandy and rocky loam on rocky subsoil; 3rd rate; sandstone formation.
	Undergrowth, sagebrush, buck brush and grass.
	Timber, scattering and medium growth of scrub cedar and pinon and scattering spruce and pine on W. portion of mile.
	N.0° 03'W., bet. secs. 16 and 17.
	Ascend over mountainous land, through undergrowth of sagebrush, buck brush and grass, and scrub cedar, pinon and scattering spruce and pine.
12.00	Top of ridge, 120 ft. above sec. cor., brs. S.60°W., and N.60°E.; thence over rolling top.
17.00	Descend into swale, brs. S.60°W. and N.60°E.
19.40	Swale, 15 ft. below ridge, course S.70°W.; ascend.
32.00	Top of rolling ridge, 55 ft. above swale, brs. S.60°W., and N.60°E.; thence over rolling top.
40.00	Set an iron post, 3 ft. long, 1 in. diam., 4 ins. in the ground to solid rock and 20 ins. in a mound of stone for $\frac{1}{4}$ sec. cor., with brass cap marked $\frac{1}{4}\frac{S17 \mid S16}{1921}$

Chains	
	From which A cedar, 8 ins. diam., brs. N. 87°E., 22 lks. dist., marked ¼ S 16 B T. A cedar, 8 ins. diam., brs. N. 62°W., 33 lks. dist., marked ¼ S 17 B T.
45.00	Top of ravine, brs. NW. and E.; descend entering scattering timber, brs. NW. and E.
68.50	Ravine, 210 ft. below top, small spring of clear water in ravine, course N.80°W.; ascend.
75.00	Rim of ravine, 75 ft. above bottom brs. E. and W.; ascend gradually over rolling land.
80.00	Set an iron post, 3 ft. long, 2 ins. diam., 20 ins. in the ground to solid rock and 4 ins. in a mound of stone for the cor. of secs. 8, 9, 16 and 17, with brass cap marked T15S | R23E S 8 | S 9 S17 | S16 1921 From which A cedar, 8 ins. diam., brs. N.49°45'E., 165 lks. dist., marked T 15 S R 23 E S 9 B T. A pinon, 8 ins. diam., brs. S.85°45'E., 219 lks. dist., marked T 15 S R 23 E S 16 B T. A red cedar, 3 ins. diam., brs. S.19°15'W., 198 lks. dist., marked T 15 S R 23 E S 17 B T. A cedar, 8 ins. diam., brs. N.1°45'W., 199 lks. dist., marked T 15 S R 23 E S 8 B T. Land, mountainous; drainage W. Soil, shallow sandy and rocky loam on rocky subsoil; 3rd rate; sandstone formation. Undergrowth, sagebrush, buck brush and grass. Timber, scrub cedar pinon and scattering spruce and pine.
	S.89° 59'E., on a random line bet. secs. 9 and 16.
40.00	Set temp. ¼ sec. cor.

Chains	
79.94	Intersect N. and S. line 16 lks. N. of the cor. of secs. 9, 10, 15 and 16; thence
	N.89° 52'W., on a true line bet. secs. 9 and 16.
	Ascend over mountainous land, through undergrowth of sagebrush, buck brush and grass, and a medium growth of scrub cedar, pinon and scattering spruce and pine.
4.00	Ridge, 30 ft. above sec. cor., brs. N.20°W., and S.20°E.; abrupt descent over rough W. slope.
20.00	Canyon, 400 ft. below ridge, course N.; ascend over rough slope entering scattering timber, brs. N. and S.
39.97	On. E. slope, 330 ft. above canyon.
	Set an iron post, 3 ft. long, 1 in. diam., 24 ins. in the ground for ¼ sec. cor., with brass cap marked
	¼ S 9 / S 16 / 1921
	From which
	A cedar, 8 ins. diam., brs. N. 24°W., 20 lks. dist., marked ¼ S 9 B T.
	A cedar, 14 ins. diam., brs. S. 31°E., 55 lks. dist., marked ¼ S 16 B T.
46.00	Ridge, 40 ft. above ¼ sec. cor., brs. N. and S.; descend gradually over W. slope.
55.00	Draw, 35 ft. below ridge, course NW.; ascend.
61.00	Top of ascent, 20 ft. above draw, slopes N.; descend.
66.00	Draw, 15 ft. below top of ascent, course N., ascend.
68.40	Rolling top of ridge and divide bet. Main Canyon and Bitter Creek drainage, 15 ft. above draw, brs. N. and S.; descend gradually over rolling SW. slope.
70.00	Road N.W. to Watson, Utah and SE.
75.00	Enter dense timber, brs. NE. and SE.
78.00	Enter scattering timber, brs. NW. and S.
79.94	The cor. of secs. 8, 9, 16 and 17, 50 ft. below ridge.
	Land, rolling and rough mountains.
	Soil, shallow sandy and rocky loam on rocky subsoil; 3rd rate; sandstone formation.
	Undergrowth, sagebrush, buck brush and grass.

Chains	
	Timber, medium and scattering growth of scrub cedar and pinon and scattering spruce and pine on mile.
	N.0° 03' W., bet. secs. 8 and 9,
	Ascend gradually over rolling SW. slope, through undergrowth of sagebrush, buck brush and grass, and scattering scrub cedar and pinon.
10.00	Top of rolling ridge, brs. N. and S.10°E., and divide bet. Main Canyon and Bitter Creek drainage, 40 ft above sec. cor., thence over gently rolling divide.
13.45	Road, brs. NW. to Watson, Ut. and S.20°E.
29.00	Head of ravine, course NW.
34.00	Enter medium growth of timber, brs. E. and W.
40.00	Set an iron post, 3 ft. long, 1 in. diam., 24 ins. in the ground for ¼ sec. cor., with brass cap marked ¼ S 8 | S 9 1921 From which A pinon, 8 ins. diam., brs. N. 55°E., 27 lks. dist., marked ¼ S 9 B T. A cedar, 14 ins. diam., brs. S. 20°W., 8 lks. dist., marked ¼ S 8 B T.
55.00	Head of swale, course N.70°W.
75.00	Enter scattering timber, brs. NW. and SE.
80.00	Set an iron post, 3 ft. long, 2 ins. diam., 24 ins. in the ground for the cor. of secs. 4, 5, 8 and 9, with brass cap marked T15S, R23E S 5 | S 4 S 8 | S 9 1921 From which A pinon, 5 ins. diam., brs. N.42°30'E., 104 lks. dist., marked T 15 S R 23 E S 4 B T. A cedar, 5 ins. diam., brs. S. 85°E., 52 lks. dist., marked T15 S R 23 E S 9 B T.

Chains	
	A cedar, 8 ins. diam., brs. S. 48° W., 155 lks. dist., marked T 15 S R 23 E S 8 B T.
	A cedar, 14 ins. diam., brs. N.32° 30' W., 475 lks. dist., marked T 15 S R 23 E S 5 B T.
	Land, gently rolling mountain top.
	Soil, shallow sandy and rocky loam on rocky subsoil; 3rd rate; sandstone formation.
	Undergrowth, sagebrush, buck brush and grass.
	Timber, scattering and medium growth of scrub cedar and pinon on mile.
	S.89° 52' E., on a random line bet. secs. 4 and 9.
40.00	Set temp. ¼ sec. cor.
80.00	Intersect N. and S. line 7 lks. S. of the cor. of secs. 3, 4, 9 and 10; thence
	N.89° 55' W., on a true line bet. secs. 4 and 9.
	Descend over rough mountainous land through undergrowth of sagebrush, buck brush and grass, and a medium growth of scrub cedar and pinon timber.
15.75	Bottom of canyon, 290 ft. below sec. cor., course N.30° W.; ascend over broken E. slope, entering very scattering timber, brs. N.30° W., and S.30° E.
27.00	Spur, 280 ft. above canyon, projects N.15° E.; descend.
34.00	Draw, 120 ft. below spur, course NE.; ascend.
40.00	Set an iron post, 3 ft. long, 1 in. diam., 16 ins. in the ground to solid rock and 8 ins. in a mound of stone for ¼ sec. cor., with brass cap marked ¼ S 4 / S 9 1921 Raise a mound of stone, 2 ft. base, 1½ ft. high N. of cor.
51.00	Spur, 250 ft. above draw, projects N.; descend.
53.00	Enter medium growth of timber, brs. N. and S.
59.00	Enter scattering timber, brs. N. and S.

Chains	
63.25	Ravine, 300 ft. below spur, course N.; ascend.
66.00	Enter medium growth of timber, brs. N. and S.
70.00	Enter scattering timber, brs. N. and S.
76.00	Top of ridge and divide bet. Main Canyon and Bitter Creek drainage, 300 ft. above ravine, brs. N. and S.; thence over rolling top.
80.00	The cor. of secs. 4, 5, 8 and 9.
	Land, rough and mountainous; drainage N.
	Soil, shallow sandy and rocky loam on rocky subsoil; 3rd rate; sandstone formation.
	Undergrowth, sagebrush, buck brush and grass.
	Timber, medium and scattering growth of scrub cedar and pinon.

	N.0° 06'W., on a random line bet. secs. 4 and 5.
40.00	Set temp. ¼ sec. cor.
79.86	Intersect N. bdy. of Tp. 12 lks. E. of the cor. of secs. 4, 5, 32 and 33 heretofore described; thence
	S.0° 11'E., on a true line bet. secs. 4 and 5.
	Descend over mountainous land, through undergrowth of sagebrush, buck brush and grass, and medium growth of scrub cedar and pinon.
0.50	Draw, 10 ft. below sec. cor., course NE.; ascend.
9.00	Top of ascent and divide bet. Main Canyon and Bitter Creek drainage, 100 ft. above draw, brs. NE. and SW.; thence over rolling land; entering scattering timber, brs. E. and SW.
15.00	Enter medium growth of timber, brs. NW. and SE.
30.00	Enter scattering timber, brs. NW. and SE.
35.00	Enter medium growth of timber, brs. NW. and SE.
39.86	Set an iron post, 3 ft. long, 1 in. diam., 24 ins. in the ground for ¼ sec. cor., with brass cap marked
	¼ S. 5 | S. 4
	1921
	From which

Chains	
	A pinon, 6 ins. diam., brs. S.69°45'E., 25 lks. dist., marked ¼ S 4 B T.
	A pinon, 12 ins. diam., brs. N. 76°W., 14 lks. dist., marked ¼ S 5 B T.
45.00	Enter scattering timber, brs. E. and W.
79.86	The cor. of secs. 4, 5, 8 and 9.
	Land, gently rolling and broken mountains.
	Soil, shallow sandy and rocky loam on rocky subsoil; 3rd rate; sandstone formation.
	Undergrowth, sagebrush, buck brush and grass.
	Timber, medium and scattering growth of scrub cedar and pinon.

	From the standard cor. of secs. 31 and 32 on S. bdy. of Tp., which is an iron post, 3 ft. long, 2 ins. diam., set 20 ins. in the ground and in a mound of stone, properly marked and witnessed; thence
	N.0° 03'W., bet. secs. 31 and 32.
	Descend gradually along W. slope over mountainous land, through undergrowth of sagebrush, buck brush and grass and scattering scrub cedar, pinon, spruce and pine.
10.00	Enter medium growth of timber, brs. NW. and SE.
25.00	point of spur, slopes NW., abrupt descent, leaving timber, brs. NE. and SW.
40.00	On steep N. slope, 400 ft. below stan. sec. cor.
	Set an iron post, 3 ft. long, 1 in. diam., 16 ins. in the ground to solid rock and 8 ins. in a mound of stone for ¼ sec. cor., with brass cap marked
	¼ S31 | S32 1921
	Raise a mound of stone, 2 ft. base, 1½ ft. high W. of cor.
42.00	Bottom of Main Canyon, 230 ft. below ¼ sec. cor., brs. E. and W.; thence over rolling bottom.

Chains	
42.20	Road, brs. E. and W.
43.30	Wash, 15 lks. wide, 2 ft. deep, and stream of clear water 4 lks. wide, 4 ins. deep, course W.
47.00	From this point, the SW. cor. of Walter Squier's log cabin, 12 x 24 ft., brs. S.76°05'E., 19.46 chs. dist.; and NW. cor. of corrals brs. S.76°05'E., 16.50 chs.
48.00	Abrupt ascent over sandstone ledges, entering timber, brs. N.85°E., and W.
72.00	Top of ridge, 760 ft. above bottom of canyon, brs. E. and W.; descend along N. slope.
80.00	On N. slope, 30 ft. below ridge.
	Set an iron post, 3 ft. long, 2 ins. diam., 24 ins. in the ground for the cor. of secs. 29, 30, 31 and 32, with brass cap marked

T15S | R23E
S30 | S29
S31 | S32

1921

From which

A pinon, 9 ins. diam., brs. N.59°15'E., 36 lks. dist., marked T 15 S R 23 E S 29 B T.

A pinon, 8 ins. diam., brs. S.54°30'E., 13 lks. dist., marked T 15 S R 23 E S 32 B T.

A pinon, 7 ins. diam., brs. S.31°45'W., 55 lks. dist., marked T 15 S R 23 E S 31 B T.

A pinon, 10 ins. diam., brs. N. 35°W., 18 lks. dist., marked T 15 S R 23 E S 30 B T.

Land, rough and mountainous.

Soil, shallow sandy and rocky loam on rocky subsoil; 3rd rate; sandstone formation.

Undergrowth, sagebrush, buck brush and grass.

Timber, medium and scattering growth of scrub cedar, pinon, spruce and pine on portion of mile.

	East, on a random line bet. secs. 29 and 32.
40.00	Set temp. ¼ sec. cor.

Chains	
79.92	Intersect N. and S. line 5 lks. N. of the cor. of secs. 28, 29, 32 and 33; thence
	N.89° 58'W., on a true line bet. secs. 29 and 32.
	Along rolling top of ridge, through undergrowth of sagebrush, buck brush and grass, and scattering scrub cedar, pinon, spruce and pine.
20.00	Top of ravine, brs. N. and S.; descend.
27.00	Ravine, 120 ft. deep, course N.15°W., ascend.
39.96	On spur, 115 ft. above ravine, projects N.
	Set an iron post, 3 ft. long, 1 in. diam., 24 ins. in the ground for ¼ sec. cor., with brass cap marked
	¼ S 29 / S 32 / 1921
	From which
	A pinon, 14 ins. diam., brs. N. 58°E., 45 lks. dist., marked ¼ S 29 B T.
	A cedar, 10 ins. diam., brs. S. 45°W., 97 lks. dist., marked ¼ S 32 B T.
	Descend over W. slope into ravine.
45.60	Ravine, 60 ft. below spur, course N.; ascend.
55.00	Spur, 70 ft. above ravine, projects N.; descend.
63.00	Ravine, 110 ft. below spur, course N.; ascend.
75.00	Spur, 140 ft. above ravine, projects N.10°E.; descend.
79.92	The cor. of secs. 29, 30, 31 and 32, 60 ft. below spur.
	Land, mountainous; drainage N.
	Soil, shallow sandy and rocky loam on rocky subsoil; 3rd rate; sandstone formation.
	Undergrowth, sagebrush, buck brush and grass.
	Timber, scattering scrub cedar, pinon, spruce and pine.

	West, on a random line bet. secs. 30 and 31.
40.00	Set temp. ¼ sec. cor.
80.08	Intersect W. bdy. of Tp. 14 lks. N. of the cor. of secs. 25, 30, 31 and 36, which is an iron post, 3 ft. long 2 ins. dia., properly marked and witnessed as described in the notes of T. 15 S., R. 22 E.; thence

Chains	
	N.89° 54'E., on a true line bet. secs. 30 and 31.
	Descend over broken E. slope, through undergrowth of sagebrush, buck brush and grass, and a medium growth of scrub cedar, pinon and scattering spruce and pine.
26.00	Bottom of Main Canyon, 250 ft. below sec. cor., brs. N. and S.; thence over bottom of canyon.
26.50	Road, brs. N. and S.; enter meadow land owned by Walter Squier, brs. N. and S.
29.00	Stream of clear water, 2lks. wide, 1 ft. deep, course N.
35.00	Leave meadow land, and ascend over rough W. slope, entering timber, brs. N. and S.
40.08	On steep W. slope, 490 ft. above canyon.
	Set an iron post, 3 ft. long, 1 in. diam., 24 ins. in the ground for ¼ sec. cor., with brass cap marked
	¼ S 30 / S 31 / 1921
	From which
	A spruce, 20 ins. diam., brs. N. 19°E., 31 lks. dist., marked ¼ S 30 B T.
	A spruce, 18 ins. diam., brs. S. 57°E., 53 lks. dist., marked ¼ S 31 BT.
57.00	Spur, 380 ft. above ¼ sec. cor., projects N.15°W.; descend.
68.00	Ravine, 100 ft. below spur, course N.; ascend.
80.08	The cor. of secs. 29, 30, 31 and 32, 220 ft. above ravine.
	Land, rough and mountainous.
	Soil, shallow sandy and rocky loam; on rocky subsoil; 3rd rate; sandstone formation.
	Undergrowth, sagebrush, buck brush and grass.
	Timber, scrub cedar, pinon and scattering spruce and pine on portion of mile.
	N.0° 03'W., bet. secs. 29 and 30.
	Descend gradually along W. slope, over mountainous land

Chains	
	through undergrowth of sagebrush, buck brush and grass, and scrub cedar, pinon and scattering spruce and pine.
20.00	Descend more abruptly over N. slope.
38.50	Bottom of canyon, 660 ft. below sec. cor., brs. E. and W. thence over bottom leaving timber, brs. E. and W.
40.00	Set an iron post, 3 ft. long, 1 in. diam., 24 ins. in the ground for ¼ sec. cor., with brass cap marked ¼ S30 | S29 1921 Raise a mound of stone, 2 ft. base, 1½ ft. high W. of cor. No available bearing trees.
41.60	Wash, 20 lks. wide, 2 ft. deep, course N.85°W.
43.00	Abrupt ascent over rough S. slope, entering timber, brs, E. and W.
63.00	Ridge, 550 ft. above canyon, brs. N.80°W., and E.; descend.
74.00	Draw, 180 ft. below ridge, course N.15°W.; ascend.
80.00	On gentle W. slope, 25 ft. above draw. Set an iron post, 3 ft. long, 2 ins. diam., 24 ins. in the ground for the cor. of secs. 19, 20, 29 and 30, with brass cap marked T15S | R23E S19 | S20 S30 | S29 1921 From which A pinon, 8 ins. diam., brs. N.31°45'E., 23 lks. dist., marked T 15 S R 23 E S 20 B T. A pinon, 20 ins. diam., brs. S.24°15'E., 44 lks. dist., marked T 15 S R 23 E S 29 B T. A pinon, 12 ins. diam., brs. S.17°15'W., 23 lks. dist., marked T 15 S R 23 E S 30 B T. A pinon, 6 ins. diam., brs. N. 30°W., 48 lks. dist., marked T 15 S R 23 E S 19 B T. Land, rough and mountainous.

Chains	
	Soil, shallow sandy and rocky loam on rocky subsoil; 3rd rate; sandstone formation.
	Undergrowth, sagebrush, buck brush and grass.
	Timber, scrub cedar, pinon and scattering spruce and pine
	S.89° 58'E., on a random line bet. secs. 20 and 29.
40.00	Set temp. ¼ sec. cor.
79.82	Intersect N. and S. line 5 lks. N. of the cor. of secs. 20, 21, 28 and 29; thence
	N.89° 56'W., on a true line bet. secs. 20 and 29.
	Descend over W. slope, through undergrowth of sagebrush, buck brush and grass, and a medium growth of scrub cedar, pinon and scattering spruce and pine timber.
1.60	Ravine, 30 ft. below sec. cor., course N.30°W.; ascend.
12.00	Spur, 140 ft. above ravine, projects N.30°W.; descend.
30.00	Ravine, 210 ft. below spur, course N.10°W.; ascend.
38.00	Spur, 140 ft. above ravine, slopes N.; descend.
39.91	Set an iron post, 3 ft. long, 1 in. diam., 16 ins. in the ground to solid rock and 8 ins. in a mound of stone for ¼ sec. cor., with brass cap marked ¼ S 20 / S 29 1921 From which
	A cedar, 10 ins. diam., brs. N. 37°W., 25 lks. dist., marked ¼ S 20 B T.
	A cedar, 9 ins. diam., brs. S.34°30'E., 22 lks. dist., marked ¼ S 29 B T.
47.50	Ravine, 100 ft. below spur, course N.10°W.; ascend.
67.00	Spur, 250 ft. above ravine, projects N.; descend.
79.82	The cor. of secs. 19, 20, 29, and 30, 190 ft. below spur.
	Land, mountainous; drainage N.
	Soil, shallow sandy and rocky loam on rocky subsoil; 3rd rate; sandstone formation.
	Undergrowth, sagebrush, buck brush and grass.
	Timber, scrub cedar, pinon and scattering spruce and pine

Chains	
	S.89° 54'W., on a random line bet. secs. 19 and 30.
40.00	Set temp. ¼ sec. cor.
79.95	Intersect W. bdy. of Tp. 7 lks. N. of the cor. of secs. 19, 24, 25 and 30, which is an iron post, 3 ft. long, 2 ins. dia., properly marked and witnessed as described in the notes of T. 15 S., R. 22 E.; thence
	N.89° 51'E., on a true line bet. secs. 19 and 30.
	Abrupt ascent over rough W. slope, through undergrowth of sagebrush, buck brush and grass, and a medium growth of scrub cedar, pinon and scattering spruce and pine.
10.00	Point of spur, 400 ft. above sec. cor, slopes S.; desc.
20.00	Swale, 40 ft. below point of spur, course S.; ascend.
39.95	On rim of ridge, 200 ft. above swale, brs. N.60°W., and S.60°E.
	Set an iron post, 3 ft. long, 1 in. diam., 12 ins. in the ground to solid rock and 12 ins. in a mound of stone, for ¼ sec. cor., with brass cap marked
	$\frac{1}{4}$ $\frac{S19}{S30}$ 1921
	From which
	A cedar, 8 ins. diam., brs. N. 54°E., 28 lks. dist., marked ¼ S 19 B T.
	A spruce, 24 ins. diam., brs. S.75°W., 17 lks. dist., marked ¼ S 30 B T.
	Thence over rolling top of ridge.
49.00	Rim of ridge, brs. N.60°W., and S.60°E.; descend.
57.75	Ravine, 80 ft. below ridge, course N.10°W.; ascend.
68.00	Spur, 80 ft. above ravine, projects N.; descend.
77.00	Ravine, 170 ft. below spur, course N.10°W.; ascend.
79.95	The cor. of secs. 19, 20, 29 and 30, 30 ft. above ravine.
	Land, rough and broken mountains.
	Soil, shallow sandy and rocky loam on rocky subsoil; 3rd rate; sandstone formation.
	Undergrowth, sagebrush, buck brush and grass.
	Timber, scrub cedar, pinon and scattering spruce and pine.

Chains	
	N.0° 03'W., bet. secs. 19 and 20.
	Ascend gradually along W. slope over mountainous land, through undergrowth of sagebrush, buck brush and grass, and a medium growth of scrub cedar, pinon and scattering spruce and pine timber.
28.00	Top of ascent on point of spur, 40 ft. above sec. cor, slopes NW.; abrupt descent into ravine.
36.50	Ravine, 285 ft. below top of ascent. course N.85°W.; abrupt ascent.
40.00	On steep S. slope, 120 ft. above ravine.
	Set an iron post, 3 ft. long, 1 in. diam., 12 ins. in the ground to solid rock and 12 ins. in a mound of stone for $\frac{1}{4}$ sec. cor., with brass cap marked
	$\frac{1}{4}$ / S19 | S20 / 1921
	From which
	A pinon, 8 ins. diam., brs. S. 49°E., 6 lks. dist., marked $\frac{1}{4}$ S 20 B T.
	A pinon, 8 ins. diam., brs. N. 32°W., 34 lks. dist., marked $\frac{1}{4}$ S 19 B T.
45.50	Spur, 130 ft. above $\frac{1}{4}$ sec. cor., projects W.; descend.
53.40	Canyon, 190 ft. below spur, course S.85°W., ascend.
80.00	On rim of ridge, 430 ft. above canyon, brs. SW. and N. 60°E.
	Set an iron post, 3 ft. long, 2 ins. diam., 24 ins. in the ground for the cor. of secs. 17, 18, 19 and 20, with brass cap marked
	T15S | R23E / S18 | S17 / S19 | S20 / 1921
	From which
	A spruce, 18 ins. diam., brs. N. 15°E., 58 lks. dist., marked T 15 S R 23 E S 17 B T.
	A cedar, 8 ins. diam., brs. S. 47°E., 86 lks. dist., marked T 15 S R 23 E S 20 B T.

Chains	
	A pinon, 9 ins. diam., brs. S. 44°45'W., 45 lks. dist., marked T 15 S R 23 E S 19 B T.
	A spruce, 16 ins. diam., brs. N.67°15'W., 64 lks. dist., marked T 15 S R 23 E S 18 B T.
	Land, rough and mountainous; drainage W.
	Soil, shallow sandy and rocky loam on rocky subsoil; 3rd rate; sandstone formation.
	Undergrowth, sagebrush, buck brush and grass.
	Timber, scrub cedar, pinon and scattering spruce and pine.
	S.89° 56'E., on a random line bet. secs. 17 and 20.
40.00	Set temp. ¼ sec. cor.
79.80	Intersect N. and S. line 14 lks. S. of the cor. of secs. 16. 17, 20 and 21; thence
	S.89° 58'W., on a true line bet. secs. 17 and 20.
	Ascend over rough mountainous land, through undergrowth of sagebrush, buck brush and grass, and a medium growth of scrub cedar, pinon and scattering spruce and pine timber.
11.00	Rim of spur, 80 ft. above sec. cor., projects SW.; thence over rolling top of spur.
23.00	Abrupt descent over NW. slope of spur.
35.60	Ravine, 530 ft. below spur, course SW.; ascend.
39.90	On SE. slope, 90 ft. above ravine.
	Set an iron post, 3 ft. long, 1 in. diam., 10 ins. in the ground to solid rock and 14 ins. in a mound of stone for ¼ sec. cor., with brass cap marked ¼ S17 / S20 1921
	From which
	A pinon, 8 ins. diam., brs. N. 12°W., 10 lks. dist., marked ¼ S 17 B T.
	A pinon, 10 ins. diam., brs. S.87°W., 9 lks. dist., marked ¼ S 20 B T.

Chains	
45.00	Top of ascent, 80 ft. above ¼ sec. cor., slopes S.; descend gradually along S. slope.
57.00	Swale, 80 ft. 80 ft. below top of ascent, course S.; ascend.
79.80	The cor of secs. 17, 18, 19 and 20, 200 ft. above swale. Land, rough and mountainous. Soil, shallow sandy and rocky loam on rocky subsoil; 3rd rate; sandstone formation. Undergrowth, sagebrush, buck brush and grass. Timber, scrub cedar, pinon and scattering spruce and pine.
	S.89° 51'W., on a random line bet. secs. 18 and 19.
40.00	Set temp. ¼ sec. cor.
79.78	Intersect W. bdy. of Tp. 5 lks. N. of the cor. of secs. 13. 18, 19 and 24 which is an iron post, 3 ft. long, 2 ins. diam., properly marked and witnessed as described in the notes of T. 15 S., R. 22 E.; thence N.89° 49'E., on a true line bet. secs. 18 and 19. Descend along S. slope, through undergrowth of sagebrush, buck brush and grass, and a medium growth of scrub cedar, pinon and scattering spruce and pine timber.
17.65	Swale, 100 ft. below sec. cor., course S.10°W.; ascend.
34.00	Spur, 230 ft. above swale, projects SW.; descend.
39.78	Set an iron post, 3 ft. long, 1 in. diam., 4 ins. in the ground to solid rock and 20 ins. in a mound of stone for ¼ sec. cor., with brass cap marked ¼ S 18 / S 19 1921 From which A pinon, 7 ins. diam., brs. N. 39°W., 8 lks. dist., marked ¼ S 18 B T. A pinon, 8 ins. diam., brs. S. 25°W., 11 lks. dist., marked ¼ S 19 B T.
53.00	Ravine, 185 ft. below spur, course SW.; ascend.

Chains	
73.00	Top of spur, 240 ft. above ravine, projects SW.; thence over rolling top.
79.78	The cor. of secs. 17, 18, 19 and 20.
	Land, mountainous.
	Soil, sandy and rocky loam on rocky subsoil; 3rd rate.
	Undergrowth, sagebrush, buck brush and grass.
	Timber, scrub cedar, pinon and scattering spruce and pine.
	N.0° 03'W., bet. secs. 17 and 18.
	Over rolling top of ridge, through undergrowth of sage-brush, buck brush and grass, and scrub cedar, pinon and scattering spruce and pine timber.
4.00	Rim of ridge, brs. NW. and E.; descend into draw.
15.00	Draw, 120 ft. below ridge, course NW.; ascend.
21.00	Top of ascent, 15 ft. above draw, slopes NW.; descend.
29.00	Abrupt descent into canyon, brs. E. and W.
35.00	Canyon, 260 ft. below top of ascent, course S.85°W.; abrupt ascent.
40.00	Set an iron post, 3 ft. long, 1 in. diam., 20 ins. in the ground to solid rock and 4 ins. in a mound of stone for ¼ sec. cor., with brass cap marked ¼ S18 | S17 1921 From which A spruce, 14 ins. diam., brs. N.51°30'E., 25 lks. dist., marked ½ S 17 B T. A pinon, 10 ins. diam., brs. N. 50°W., 18 lks. dist., marked ½ S 18 B T.
46.00	Top of ascent on point of spur, 250 ft. above canyon, slopes W.; descend.
56.85	Draw, 35 ft. below top of ascent, course SW.; ascend.
70.00	Spur, 70 ft. above draw, projects S.60°W.; descend.
77.15	Draw, 60 ft. below spur, course N.60°W.; ascend.
80.00	On SW. slope, 30 ft. above draw.

Chains	
	Set an iron post, 3 ft. long, 2 ins. diam., 12 ins. in the ground to solid rock and 12 ins. in a mound of stone, for the cor. of secs. 7, 8, 17 and 18, with brass cap marked T15S | R23E S 7 | S 8 S18 | S17 1921 From which A pinon, 6 ins. diam., brs. N. 44°E., 152 lks. dist., marked T 15 S R 23 E S 8 B T. A pinon, 7 ins. diam., brs. S. 64°E., 184 lks. dist., marked T 15 S R 23 E S 17 B T. A cedar, 6 ins. diam., brs. S. 82°W., 130 lks. dist., marked T 15 S R 23 E S 18 B T. A pinon, 6 ins. diam., brs. N. 68°W., 134 lks. dist., marked T 15 S R 23 E S 7 B T. Land, rough and mountainous; drainage W. Soil, shallow sandy and rocky loam on rocky subsoil; 3rd rate; sandstone formation. Undergrowth, sagebrush, buck brush and grass. Timber, scrub cedar, pinon and scattering spruce and pine.
	N.89° 58'E., on a random line bet. secs. 8 and 17.
40.00	Set temp. ¼ sec. cor.
79.86	Intersect N. and S. line 5 lks. N. of the cor. of secs. 8, 9, 16 and 17; thence
	West, on a true line bet. secs. 8 and 17.
	Descend gradually over rolling SW. slope, through undergrowth of sagebrush, buck brush and grass, and scattering scrub cedar and pinon.
10.00	Abrupt descent into ravine, brs. NW. and SE.
15.75	Ravine, 120 ft. deep, course SW.; ascend.
20.00	Top of ascent, 120 ft. above ravine, slopes S.; descend.
35.00	Ravine, 130 ft. deep, course S.; ascend.

Chains	
39.93	Set an iron post, 3 ft. long, 1 in. diam., 12 ins. in the ground to solid rock and 12 ins. in a mound of stone for ¼ sec. cor., with brass cap marked ¼ S 8 / S 17 / 1921 From which A red cedar, 6 ins. diam., brs. N.38°W., 10 lks. dist., marked ¼ S 8 B T. A cedar, 12 ins. diam., brs. S. 49°W., 69 lks. dist., marked ¼ S 17 B T.
46.00	Top of ravine, 150 ft. above bottom, brs. NE. and SW.; thence over gently rolling land.
53.00	Enter medium growth of timber, brs. NE. and SW.
64.00	Enter scattering timber, brs. N. and S.
72.00	Descend into ravine, brs. NW. and SE.
79.86	The cor. of secs. 7, 8, 17 and 18, 65 ft. below top of descent.
	Land, rolling and broken mountains.
	Soil, shallow sandy and rocky loam on rocky subsoil; 3rd rate; sandstone formation.
	Undergrowth, sagebrush, buck brush and grass.
	Timber, scattering and medium growth of scrub cedar and pinon on mile.

	S.89° 42'W., on a random line bet. secs. 7 and 18.
40.00	Set temp. ¼ sec. cor.
79.67	Intersect W. bdy. of Tp. 9 lks. S. of the cor. of secs. 7, 12, 13 and 18; which is an iron post, 3 ft. long, 2 ins. diam., set, marked and witnessed as described in the notes of T. 15 S., R. 22 E.; thence
	N.89° 53'E., on a true line bet. secs. 7 and 18.
	Ascend over mountainous land, through undergrowth of sagebrush, buck brush and grass, and scrub cedar, pinon and scattering spruce and pine timber.
5.00	Spur, 80 ft. above sec. cor., projects SW.; descend.

Chains	
31.00	Draw, 120 ft. below spur, course SW.; ascend.
37.00	Top of spur, 120 ft. above draw, projects S.30°W.; thence over rolling top.
39.67	Set an iron post, 3 ft. long, 1 in. diam., 12 ins. in the ground to solid rock, and 12 ins. in a mound of stone for ¼ sec. cor., with brass cap marked ¼ S 7 / S 18 1921 From which A pinon, 10 ins. diam., brs. N. 29°W., 17 lks. dist., marked ¼ S 7 B T. A red cedar, 5 ins. diam., brs. S.34°W., 13 lks. dist., marked ¼ S 18 B T.
44.00	Descend over E. slope from spur into ravine.
58.00	Ravine, 200 ft. below spur, course SW.; ascend.
68.00	Top of ascent, 125 ft. above ravine, slopes N.; descend.
71.00	Enter scattering timber, brs. NW. and SE.
73.50	Draw, 30 ft. below top of ascent, course N.60°W.; ascend.
79.67	The cor. of secs. 7, 8, 17 and 18, 90 ft. above draw. Land, mountainous. Soil, shallow sandy and rocky loam on rocky subsoil; 3rd rate; sandstone formation. Undergrowth, sagebrush, buck brush and grass. Timber, medium growth of scrub cedar, pinon and scattering spruce and pine on W. 71.00 chs. and scattering scrub cedar and pinon on remaining portion of mile.

N.0° 03'W., bet. secs. 7 and 8.

Ascend over mountainous land, through undergrowth of sagebrush, buck brush and grass, and scattering scrub cedar and pinon timber.

3.00	Spur, 35 ft. above sec. cor., projects W.; descend.
8.35	Draw, 65 ft. below spur, course W.; ascend.
13.00	Spur, 100 ft. above draw, projects W.; descend.
18.00	Draw, 15 ft. below spur, course S.60°W.; ascend.

Chains	
23.00	Ridge, 30 ft. above draw, brs. E. and W.; thence over gently rolling top of ridge.
28.00	Enter medium growth of timber, brs. NE. and SW.
33.00	Rim of ridge, brs. NW. and SE.; descend gradually along NE. slope.
40.00	On NE. slope, 30 ft. below ridge.
	Set an iron post, 3 ft. long, 1 in. diam., 12 ins. in the ground to solid rock and 12 ins. in a mound of stone for ¼ sec. cor., with brass cap marked
	¼ S 7 | S 8 1921
	From which
	A cedar, 10 ins. diam., brs. S. 77°E., 21 lks. dist., marked ¼ S 8 B T.
	A cedar, 10 ins. diam., brs. S. 56°W., 23 lks. dist., marked ¼ S 7 B T.
65.30	Canyon, 160 ft. below ¼ sec. cor., course N.50°W.; ascend.
75.00	Spur, 100 ft. above canyon, projects N.60°W.; descend.
77.10	Draw, 55 ft. below spur, course N.70°W.; ascend.
80.00	On SW. slope, 30 ft. above draw.
	Set an iron post, 3 ft. long, 2 ins. diam., 24 ins. in the ground for the cor. of secs. 5, 6, 7 and 8, with brass cap marked
	T15S | R23E S 6 | S 5 S 7 | S 8 1921
	From which
	A spruce, 10 ins. diam., brs. N. 51°E., 96 lks. dist., marked T 15 S R 23 E S 5 B T.
	A spruce, 20 ins. diam., brs. S. 48°E., 9 lks. dist., marked T 15 S R 23 E S 8 B T.
	A pinon, 8 ins. diam., brs. S.42°15'W., 23 lks. dist., marked T 15 S R 23 E S 7 B T.
	A spruce, 12 ins. diam., brs. N. 38°W., 64 lks.

Chains	
	dist., marked T 15 S R 23 E S 6 B T.
	Land, mountainous.
	Soil, shallow sandy and rocky loam on a rocky subsoil; 3rd rate; sandstone formation.
	Undergrowth, sagebrush, buck brush and grass.
	Timber, sacttering cedar and pinon on S. 28.00 chs., and a medium growth of cedar, pinon and scattering spruce and pine on N. 52.00 chs. of mile.
	East, on a random line bet. secs. 5 and 8.
40.00	Set temp. ¼ sec. cor.
79.96	Intersect N. and S. line 7 lks. S. of the cor. of secs. 4, 5, 8 and 9; thence
	S.89° 57'W., on a true line bet. secs. 5 and 8.
	Over gently rolling divide bet. Main Canyon and Bitter Creek drainage, through undergrowth of sagebrush, buck brush and grass, and scattering cedar and pinon timber.
11.00	Road, brs. N. to Watsom, Ut., and S.
14.00	Head of ravine, course N.30°W.
25.00	Rim of ravine, brs. N.30°W. and S.30°E.; descend.
31.50	Ravine, 135 ft. deep, course N.30°W.; ascend.
39.98	On E. slope, 80 ft. above bottom of ravine.
	Set an iron post, 3 ft. long, 1 in. diam., 24 ins. in the ground for ¼ sec. cor., with brass cap marked
	¼ S 5 / S 8 / 1921
	From which
	A pinon, 16 ins. diam., brs. N.55°15'W., 35 lks. dist., marked ¼ S 5 B T.
	A pinon, 6 ins. diam., brs. S.48°15'W., 48 lks. dist., marked ¼ S 8 B T.
48.00	Spur, 40 ft. above ¼ sec. cor., projects N.; descend.
52.20	Swale, 20 ft. below spur, course N.; ascend.
53.00	Enter medium growth of timber, brs. N. and S.

Chains	
61.00	Top of ridge, 20 ft. above swale, brs. N. and S.; thence over gently rolling ridge,
69.00	Point of descent, brs. NW. and SE.
79.96	The cor. of secs. 5, 6, 7 and 8, 70 ft. below ridge.
	Land, rolling mountains.
	Soil, shallow sandy and rocky loam on a rocky subsoil; 3rd rate; sandstone formation.
	Undergrowth, sagebrush, buck brush and grass.
	Timber, scattering and a medium growth of scrub cedar and pinon.
	S.89° 53'W., on a random line bet. secs. 6 and 7.
40.00	Set temp, ¼ sec. cor.
79.60	Intersect W. bdy. of Tp. 7 lks. S. of the cor. of secs. 1, 6, 7 and 12 which is an iron post, 3 ft. long, 2 ins. diam., set and properly marked and witnessed as described in the notes of T. 15 S., R. 22 E.; thence
	N.89° 56'E., on a true line bet. secs. 6 and 7.
	Along rolling top of spur, through undergrowth of sage-brush, buck brush and grass, and a medium growth of scrub cedar and pinon and scattering spruce and pine timber.
8.00	Edge of spur, projects N.60°W.; descend.
11.00	Swale, 20 ft. below spur, course N.60°W.; ascend.
14.00	Spur, 20 ft. above swale, projects N.; descend.
21.20	Draw, 80 ft. below spur, course N.; ascend.
24.00	Top of ascent, 30 ft. above draw, slopes N.; descend.
27.00	Ravine, 40 ft. below top of ascent, course N.15°W.; ascend.
35.00	Spur, 120 ft. above ravine, projects N.30°W.; descend.
39.60	Set an iron post, 3 ft. long, 1 in. diam., 12 ins. in the ground to solid rock and 12 ins. in a mound of stone for ¼ sec. cor., with brass cap marked

¼ S 6 / S 7

1921

Chains

From which

A pinon, 8 ins. diam., brs. N.1° 30'W., 26 lks. dist., marked ¼ S 6 B T.

A pinon, 8 ins. diam., brs. S. 51°E., 28 lks. dist., marked ¼ S 7 B T.

57.00 Canyon, 150 ft. below spur, course NW.; ascend.

66.40 Point of spur, 160 ft. above canyon, slopes NW.; descend.

74.50 Draw, 30 ft. below point of spur, course N.80°W.; ascend.

79.60 The cor. of secs. 5, 6, 7 and 8, 80 ft. above draw.

Land, rough and mountainous.

Soil, shallow sandy and rocky loam on a rocky subsoil; 3rd rate; sandstone formation.

Undergrowth, sagebrush, buck brush and grass.

Timber, scrub cedar, and pinon, and scattering spruce and pine.

N.0° 11'W., on a random line bet. secs. 5 and 6.

40.00 Set temp. ¼ sec. cor.

79.96 Intersect N. bdy. of Tp. 12 lks. E. of the cor. of secs. 5, 6, 31 and 32 heretofore described; thence

S.0° 16'E., on a true line bet. secs. 5 and 6.

Ascend gradually along W. slope over rolling mountainous land through undergrowth of sagebrush, buck brush and grass and a medium growth of scrub cedar, pinon and scattering spruce and pine timber.

20.00 Top of spur, 210 ft. above sec. cor., projects N.5°E.; thence over gently rolling ridge.

39.96 Set an iron post, 3 ft. long, 1 in. diam., 10 ins. in the ground to solid rock and 14 ins. in a mound of stone for ¼ sec. cor., with brass cap marked

¼

S 6 | S 5

1921.

From which

A cedar, 4 ins. diam., brs. N. 69°E., 6 lks.

Chains	
	dist., marked ¼ S 5 B T.
	A cedar, 14 ins. diam., brs. S. 80°W., 3 lks. dist., marked ¼ S 6 B T.
62.00	Descend gradually along W. slope from ridge, brs. NW. and SE.
71.50	Swale, 55 ft. below ridge, course N.70°W.; ascend.
77.00	Spur, 60 ft. above swale, projects N.80°W.; descend.
79.96	The cor. of secs. 5, 6, 7 and 8, 15 ft. below spur.
	Land, rolling mountains.
	Soil, shallow sandy and rocky loam on a rocky subsoil; 3rd rate; sandstone formation.
	Undergrowth, sagebrush, buck brush and grass.
	Timber, scrub cedar and pinon and scattering spruce and pine.

BOUNDARIES OF T. 15 S., R. 23 E.

Latitudes, departures and closing errors, T.15 S.,R.23E.

Line	Designated	True Bearing	Dist. chs.	Latitudes. N. chs.	Latitudes. S. chs.	Departures. E. chs.	Departures. W chs.
S.bdy.	T.15S.,R.23E.,	West,	480.00				480.00
W.bdy.	T.15S.R.23E.,	North,	480.00	480.00			
N.bdy.	T.15S.R.23E.,	S.89°59'E	479.15		.14	479.15	
E.bdy.	T.15S.R.23E.	South,	480.00		480.00		
Convergency,						0.60	
Totals,				480.00	480.14	479.75	480.00
					480.00		479.75
Error in lat. and dep.					0.14		0.25

GENERAL DESCRIPTION OF T. 15 S., R. 23 E.

This township is about 7000 feet above sea level located on the north slope of a high range of mountains and has a north exposure. The land is rough and broken, being cut by numerous deep canyons and ravine formed by erosion. The divide between the Bitter Creek and

Main Canyon drainage extends through secs. 5, 8, 9, 16, 21, 22, 27, 26, 35 and 36, the land to the west of the divide having a general western drainage and the land to the east of the divide having a general northern drainage into Bitter Creek. Main Canyon drains through secs. 34, 33, 32, 31 and 30, draining in a NW. direction after leaving township in sec. 30.

There is a small stream of clear water flowing in Main Canyon which affords water for stock and is used by Walter Squier to irrigate land in secs. 30, 31 and 32. There is also a small spring of clear water found in the NW.¼ of the NW.¼ of sec. 16; the SW.¼ of the NW.¼ of sec. 27 and in the NW.¼ of the NE.¼ of sec. 15, which affords good watering places for stock.

The soil of the township is a sandy loam mixed with loose rocks on a substrata of sandstone, and supports a medium growth of grass, sage and buckbrush affording excellent grazing for stock.

A medium growth of scrub cedar and pinon is found on the township which is only valuable for fuel and fence posts. There is also a scattering growth of spruce and pine ranging in size to 24 inches in diameter.

Walter Squier is the only settler located on this township. He has about 80 acres of meadow land in secs. 30, 31 and 32 along Main Canyon which is irrigated by the stream of water in the canyon. He also has a cabin, corrals and fences. Improvements are valued at about $2000.00.

There were no indications of mineral, coal or oil noted on the township.

The mean magnetic declination determined on the township is 15° 50'E.

BOOK A-452

4—680

FIELD ASSISTANTS.

NAMES.	CAPACITY.
Sidney R. Reese,	Chainman.
Glen T. Blake,	Chainman.
John Grose,	Flagman.
Thomas Leech,	Cornerman.
Paul Pederson,	Axeman.
La Mar Hansen,	Axeman.

6—2764

CERTIFICATE OF UNITED STATES SURVEYOR.

I, Ralph Gentry, U.S. Cadastral Engineer, hereby certify upon honor that, in pursuance of special instructions received from the U. S. Surveyor General for Utah bearing date of the 24th day of February 1921, I have well, faithfully, and truly in my own proper person, and in strict conformity with said instructions, the Manual of Surveying Instructions, and the laws of the United States, surveyed all those parts or portions of the east and north boundaries and the subdivisions of T. 15 S., R. 23 E.,

of the Salt Lake Base and Meridian, in the State of Utah, which are represented in the foregoing field notes and date diagram as having been executed by me, and under my direction, on dates shown; and that all the corners of said survey have been established and perpetuated in strict accordance with the Manual of Surveying Instructions, and the special written instructions of the U. S. Surveyor General for Utah and in the specific manner described in the field notes, and that the foregoing are the original field notes of such survey. Salt Lake City, Utah, March 31, 1922.

Ralph Gentry
U.S. Cadastral Engineer.

APPROVAL.

OFFICE OF THE UNITED STATES SURVEYOR GENERAL,
Salt Lake City, Utah, May 24, 1922

The foregoing field notes of the survey of the East and North boundaries and subdivisions of Tp. 15 S. R. 23 E. of the Salt Lake Base and Meridia

executed by Ralph Gentry, U.S. Cadastral Engineer,

under his special instructions dated February 24, 1921, having been critically examined, and the necessary corrections and explanations made, the said field notes, and the surveys they describe, are hereby approved.

U. S. Surveyor General.

I certify that the foregoing transcript of the field notes of the above-described surveys in _____, has been correctly copied from the original notes on file in this office.

6—2764

U. S. Surveyor General.

Blank

Page

Blank

Page

U.S. [illegible]
MAR 13 1922
SALT LAKE CITY, UTAH

4—679

BOOK A-452

B

FIELD NOTES

OF THE ~~SURVEY OF THE~~

ESTABLISHMENT OF CORNERS ON WEST BOUNDARY,

SURVEY OF THE EAST BOUNDARY

AND SURVEY OF SUBDIVISIONS

OF

T. 14 S., R. 22 E.,

Of the Salt Lake Base and ..... *Meridian,*

In the State of Utah

EXECUTED BY

Ralph Gentry

In the capacity of U. S. Cadastral Engineer, *under Special Instructions dated* Feb. 26, 1921, *issued by the United States Surveyor General to govern surveys included in Group No.* 89, *which were approved by the Commissioner of the General Land Office,* March 25, 1921, *and Assignment Instructions dated* June 24, 1921.

Survey commenced August 30, 1921. /, 19[illegible]

Survey completed October 10, 1921, /, 19[illegible].

0—151

Examination Classified

A Plat F.B.M. Notes F.M.S.

B Computations V.I.F.

Comparing

F.B.J. K.F.B.

BOOK A-452

INDEX DIAGRAM.

Township 14 South, *Range* 22 East

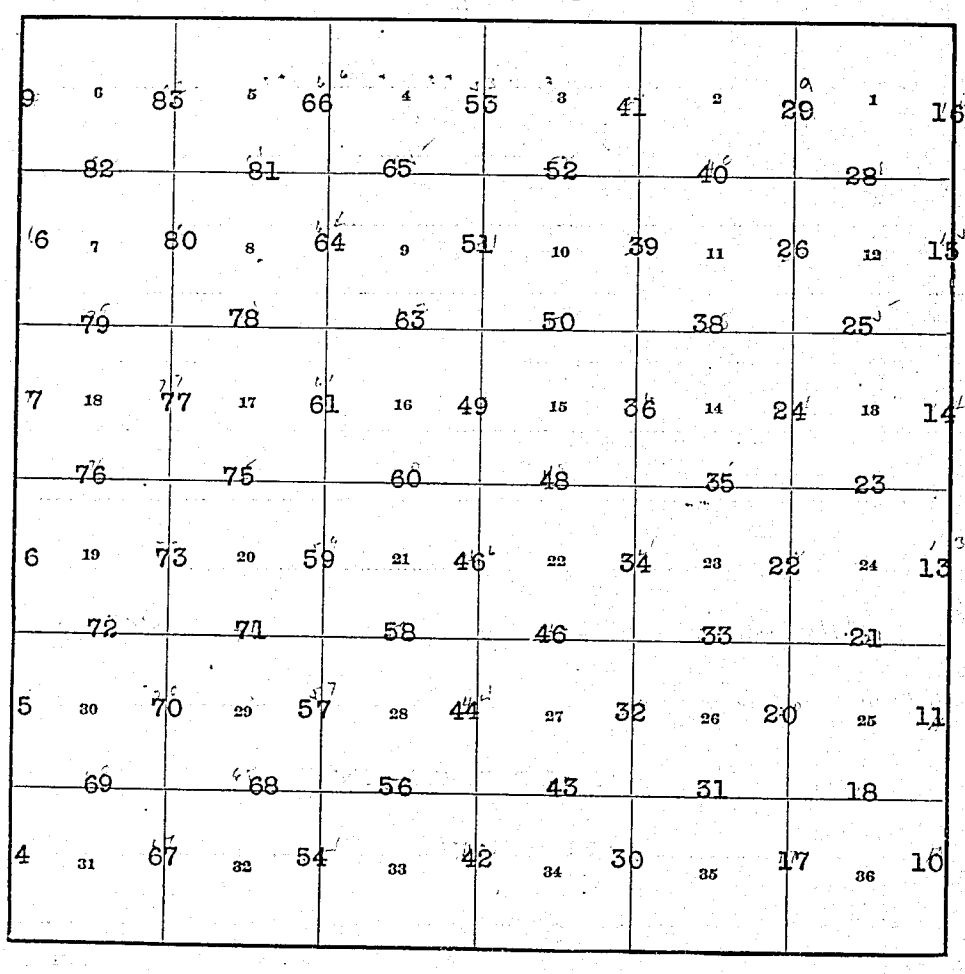

9	6	83	5	66	4	53	3	41	2	29	1	16
	82		81		65		52		40		28	
6	7	80	8	64	9	51	10	39	11	26	12	15
	79		78		63		50		38		25	
7	18	77	17	61	16	49	15	36	14	24	13	14
	76		75		60		48		35		23	
6	19	73	20	59	21	46	22	34	23	22	24	13
	72		71		58		46		33		21	
5	30	70	29	57	28	44	27	32	26	20	25	11
	69		68		56		43		31		18	
4	31	67	32	54	33	42	34	30	35	17	36	10

BOOK A-452

4—679 b

INDEX DIAGRAM.

Township 44 South, Range 22 East



0—4817

DATE DIAGRAM OF T.14 S., R.22 E.

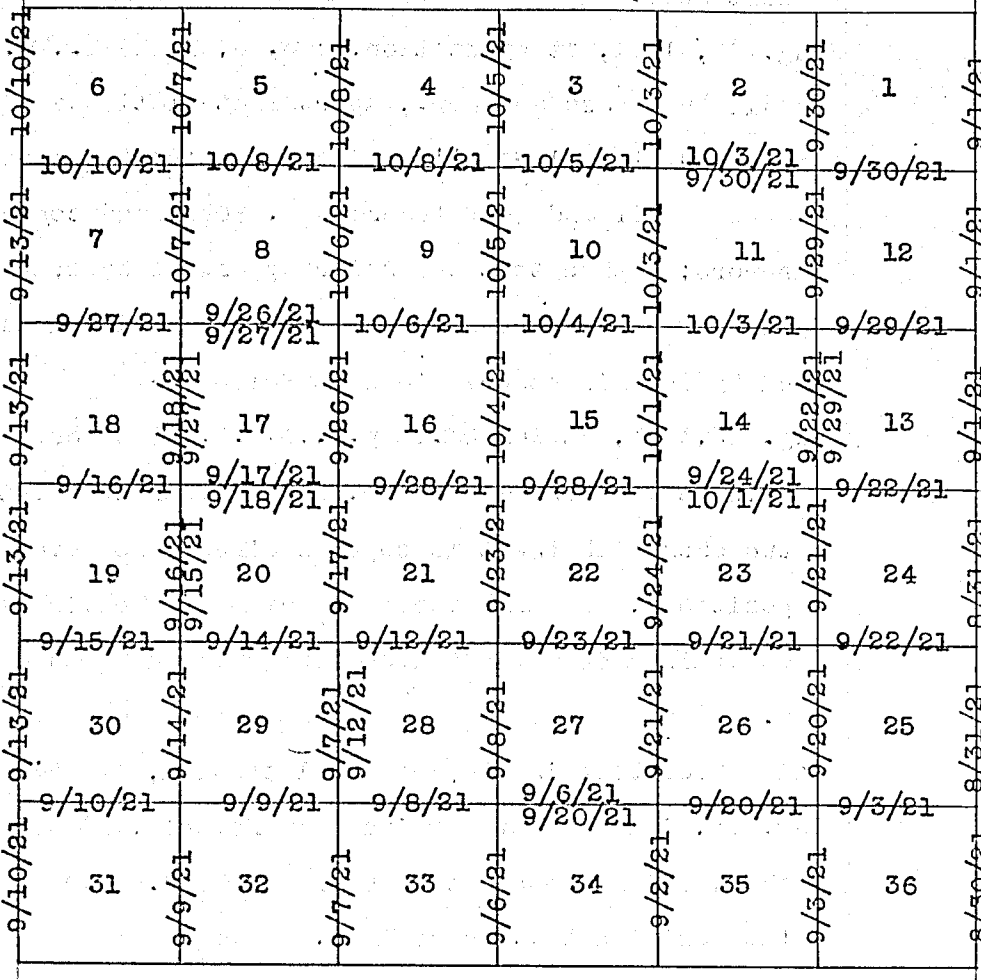

TEST OF INSTRUMENTS, T. 14 S., R. 22 E.

Survey commenced August 30, 1921, and executed with a Buff and Buff transit No. 8028, and a Young and Sons mountain transit No. 8517; both instruments are equipped with a full vertical circle and the Smith solar attachment; unless otherwise specified all azimuth determinations are accomplished with the solar attachment.

Unless otherwise specified all measurements are made with a Lallie steel tape 5 chains in length, compared with a Lufkin standard steel tape and found correct. The measurements are made on the slope, the vertical angles determined with a clinometer, and the slope

Chains

measurements properly reduced to true horizontal distances.

Aug. 28, 1921, at my station, sec. 3, T. 15 S., R. 22 E., Salt Lake Base and Mer., approximate latitude 39° 33' N., longitude 109° 28' W., I examine the adjustments of the Buff and Buff transit No. 8028, and correct all errors; I then test the solar apparatus by comparing its indications hourly with the true meridian established by Polaris observations as follows:-

Aug. 13,1921, at 10h 08.8m p.m.,l.m.t., I observe Polaris at eastern elongation, making four observations, two each with the telescope in direct and reversed positions, and mark the mean point in the line thus determined on a peg driven firmly in the ground 5 chs. N.

Azimuth of Polaris at eastern elongation, 1° 27'.

Aug. 14, I lay off the azimuth of Polaris, 1° 27' to the west and note a tree half a mile N. on ridge in the meridian thus determined.

I make a meridian observation of the sun for time and lat., observing simultaneously the altitude of the sun's lower limb and the transit of the sun's W. limb, reversing the telescppe and observing simultaneously the altitude of the sun's upper limb and the transit of the sun's east limb.

Mean observed altitude,	64°49'.
Reduced latitude,	39°32'21".
Mean watch time of observation,	12h 22m 59s.
Watch fast of l. m. t.,	18m 25s.

Aug. 28, at 8h a.m., app. t., I set off 39° 32½' on the lat. arc; 9° 47½'N. on the decl. arc and determine a meridian with the solar which I find to agree with the true meridian.

At app. noon with the lat. arc unchanged, I observe the sun on the meridian; the resulting reading of the

Chains

decl. arc is 9° 43½'N. which agrees with the computed declination of the sun.

At 4 h p.m., app. t., with the lat. arc unchanged, I set off 9° 40½'N. on the decl. arc and determine a meridian with the solar which I find to agree with the true meridian.

Sept. 18, 1921 at my station, sec. 23, T. 14 S., R. 22 E., Salt Lake Base and Mer., longitude 109° 27'W.; latitude 39° 35'N., as determined by the mean altitude observations on the sun, Aug. 14, sec. 3, T. 15 S., R. 22 E., and computed for this station; I examine the adjustments of the Young & Sons mountain transit No. 8517, and correct all errors; I then test the solar apparatus by comparing its indications hourly with the true meridian established by Polaris observations as follows:

At 7h 47.8m p.m., l.m.t., I observe Polaris at eastern elongation, making four observations, two each with the telescope in direct and reversed positions, and mark the mean point in the line thus determined on a peg driven firmly in the ground 5 chs. N.

Azimuth of Polaris at eastern elongation, 1° 27'.

Sept.19, I lay off the azimuth of Polaris, 1° 27' to the west, and note a tree in the meridian thus determined about a half mile distance N.

At 8h a.m., app. t., I set off 39°35' on the lat. arc; 1° 34'N. on the decl. arc and determine a meridian with the solar which I find to agree with the true meridian.

At app. noon, with the lat. arc unchanged, I observe the sun on the meridian; the resulting reading of the decl. arc is 1° 29'N., which agrees within ½' of the computed declination of the sun.

At 4h pm., app. t., with the lat. arc unchanged, I set off 1° 26'N. on the decl. arc and determine a meridian with the solar which I find to agree with the true meridian.

Chains

As all the the meridians determined with the solar apparatus during the usual hours of solar work come within 1' 30" of the true meridian with both instruments, I conclude that the adjustments are satisfactory.

The instruments were kept in good adjustment during the execution of this survey, comparsions of meridians established by observations on Polaris and by the solar apparatus being frequently made.

For test of instrument at the completion of this survey see the notes of T. 15 S., R.23 E., group No. 88.

ESTABLISHMENT OF CORNERS ON
WEST BOUNDARY OF T. 14 S., R.22 E.

From the closing cor. of Ts. 14 and 15 S., R. 22 E., described in the notes of T. 15 S., R. 22 E., which is N. 2.19 chs. dist. from the cor. of Ts. 14 and 15 S., R. 21 E., also described in the notes of Ts. 15 S., R.22 E.

North, along the W. bdy. of sec. 31.

37.81 The ¼ sec. cor. of secs. 31 and 36, which is an iron post, 3 ft. long, 1 in. diam., set 24 ins. in the ground, marked and witnessed as described by the surveyor general.

I destroy the marks on this cor. pertaining to sec. 31.

40.00 Set an iron post, 3 ft. long, 1 in. diam., 6 ins. in the ground to solid rock, and 18 ins. in a mound of stone for ¼ sec. cor., sec. 31, with brass cap marked

¼
|S31
1921

From which

A cedar, 6 ins. diam., brs. S.31°45'E., 46 lks. dist., marked ¼ S 31 B T.

A pinon, 8 ins. diam., brs. N. 24°E., 44 lks. dist., marked ¼ S 31 B T.

Chains	
77.81	The cor. of secs. 25, 30, 31 and 36, which is an iron post, 3 ft. long, 2 ins. dia., set 24 ins., in the ground, marked and witnessed as described by the surveyor general.
	I destroy the marks on this cor. pertaining to secs. 30 and 31.
80.00	Set an iron post, 3 ft. long, 2 ins. diam., 4 ins. in the ground to bed rock and 20 ins. in a mound of stone for the cor. of secs. 30 and 31, with brass cap marked T14S | T14S S 30 R21E | S31 R22E S25 1921
	From which A pinon, 8 ins. diam., brs. N. 11°E., 77 lks. dist., marked T 14 S R 22 E S 30 B T. A pinon, 12 ins. diam., brs. S. 13°E., 41 lks. dist., marked T 14 S R 22 E S 31 B T.

North along W. bdy. of sec. 30.

37.81	The ¼ sec. cor. bet. secs. 25 and 30, which is an iron post, 3 ft. long, 1 in. diam., set 26 ins. in the ground, marked and witnessed as described by the surveyor general.
	I destroy the marks on this cor. pertaining to sec. 30.
40.00	Set an iron post, 3 ft. long, 1 in. diam., 24 ins. in the ground for ¼ sec. cor of sec. 30, with brass cap marked ¼ S 30 1921
	From which A pinon, 8 ins. diam., brs. N. 53°E., 29 lks. dist., marked ¼ S 30 B T. A cedar, 8 ins. diam., brs. S. 7°E., 19 lks. dist., marked ¼ S 30 B T.

ESTABLISHMENT OF CORNERS ON

WEST BOUNDARY OF T. 14 S., R. 22 E.

Chains	
77.81	The cor. of secs. 19, 24, 25 and 30, which is an iron post, 3 ft. long, 2 ins. diam., set 24 ins. in the ground, marked and witnessed as described by the surveyor general.
	I destroy the marks on this cor. pertaining to secs. 19 and 30.
80.00	Set an iron post, 3 ft. long, 2 ins. diam., 14 ins. in the ground to solid rock, and 10 ins. in a mound of stone for the cor. of secs. 19 and 30, with brass cap marked

T14S | T14S
R21E | S 19
S 24 | S 30
R22E

1921

From which

A cedar, 8 ins. diam., brs. N. 57°E., 83 lks. dist., marked T 14 S R 22 E S 19 B T.

A pinon, 8 ins. diam., brs. S. 61°E., 58 lks. dist., marked T 14 S R 22 E S 30 B T.

North, along W. bdy. of sec. 19.

37.81	The ¼ sec. cor. bet. secs. 19 and 24, which is an iron post, 3 ft. long, 1 in. diam., set 26 ins. in the ground, marked and witnessed as described by the surveyor general.
	I destroy the marks on this cor. pertaining to sec. 19.
40.00	Set an iron post, 3 ft. long, 1 in. diam., 6 ins. in the ground to solid rock, and 18 ins. in a mound of stone for ¼ sec. cor. of sec. 19, with brass cap marked

¼ | S 19

1921

From which

A spruce, 8 ins. diam., brs. N. 57°E., 13 lks. dist., marked ¼ S 19 B T.

ESTABLISHMENT OF CORNERS ON

WEST BOUNDARY OF T. 14 S., R. 22 E.

Chains	
	A cedar, 8 ins. diam., brs. S.44°45'E., 29 lks. dist., marked ¼ S 19 B T.
77.81	The cor. of secs. 13, 18, 19 and 24, which is an iron post, 3 ft. long, 2 ins. diam., set 14 ins. in the ground and in mound of stone, marked and witnessed as described by the surveyor general.
	I destroy the marks on this cor. pertaining to secs. 18 and 19.
80.00	Set an iron post, 3 ft. long, 2 ins. diam., 4 ins. in the ground to solid rock, and 20 ins. in a mound of stone for the cor. of secs. 18 and 19, with brass cap marked T14S | T14S R21E | S 18 S 13 | S19 R22E 1921
	From which
	A pinon, 7 ins. diam., brs. N. 64°E., 38 lks. dist., marked T 14 S R 22 E S 18 B T.
	A pinon, 12 ins. diam., brs. S.70°30'E., 39 lks. dist., marked T 14 S R 22 E S 19 B T.
	North along W. bdy. of sec. 18.
37.81	The ¼ sec. cor. bet. secs. 13 and 18, which is an iron post, 3 ft. long, 1 in. diam., set 10 ins. in the ground and in mound of stone, marked and witnessed as described by the surveyor general.
	I destroy the marks on this cor. pertaining to sec. 18.
40.00	Set an iron post, 3 ft. long, 1 in. diam., 6 ins. in the ground to solid rock and 18 ins. in a mound of stone, for ¼ sec. cor. of sec. 18, with brass cap marked ¼ S 18 1921
	From which
	A pinon, 9 ins. diam., brs. N.28°15'E., 7 lks. dist., marked ¼ S 18 B T.

Chains

A spruce, 10 ins. diam., brs. S.60°15'E., 23 lks. dist., marked ¼ S 18 B T.

61.91 The witness cor. to the cor. of secs. 7, 12, 13 and 18 which is an iron post, 3 ft. long, 2 ins. diam., set 4 ins. in the ground and 20 ins. in a mound of stone, marked and witnessed as described by the surveyor general.

I destroy the marks on this cor. pertaining to secs. 7 and 18.

62.05 From this point line follows along ledges on W. side of Main Canyon. Impossible to continue true line. I offset East, 9.61 chs., thence

North, on offset line, 17.95 chs. to

80.00 Offset West, 9.61 chs. to true line.

Set an iron post, 3 ft. long, 2 ins. diam., 4 ins. in the ground to solid rock, and 20 ins. in a mound of stone for the cor. of secs. 7 and 18, with brass cap marked

T14S | T14S
R21E | S 7
S12 | S18
R22E
1921

From which

A pinon, 6 ins. diam., brs. N. 13°E., 19 lks. dist., marked T 14 S R 22 E S 7 B T.

A pinon, 8 ins. diam., brs. S. 11°E., 17 lks. dist., marked T 14 S R 22 E S 18 B T.

North along the W. bdy. of sec. 7.

40.00 Point for ¼ sec. cor. sec. 7, falls on ledge. Impracticable to set cor.

46.29 The witness cor. to ¼ sec. cor. bet. secs. 7 and 12, which is an iron post, 3 ft. long, 1 in. diam., set 24 ins. in the ground, with brass cap marked

¼

S12 | S7

WC
1920

Chains

Witnessed by a mound of stone, 2 ft. base, 1½ ft. high W. of post.

This cor. stands for witness cor. to ¼ sec. cor. of sec. 12, which is N. 8.48 chs. dist. from true point, and witness cor. to ¼ sec. cor. of sec. 7, which is N. 6.29 chs. dist. from true point.

77.81 The cor. of secs. 1, 6, 7 and 12, which is an iron post, 3 ft. long, 2 ins. diam., set 12 ins. in the ground and in a mound of stone, marked and witnessed as described by the surveyor general.

I destroy the marks on this cor. pertaining to secs. 6 and 7.

80.00 Set an iron post, 3 ft. long, 2 ins. diam., 12 ins. in the ground to solid rock and 12 ins. in a mound of stone for the cor. of secs. 6 and 7, with brass cap marked

T14S | T14S
R21E | S 6
S 1 | S 7
R22E
1921

From which

A pinon, 14 ins. diam., brs. N.24°15'E., 45 lks. dist., marked T 14 S R 22 E S 6 B T.

A spruce, 7 ins. diam., brs. S.64°45'E., 62 lks. dist., marked T 14 S R 22 E S 7 B T.

North along W. bdy. of sec. 6.

37.81 The ¼ sec. cor. bet. secs. 1 and 6, which is an iron post, 3 ft. long, 1 in. diam., set 12 ins. in a mound of stone, and 12 ins. in the ground, marked and witnessed as described by the surveyor general.

I destroy the marks on this cor. pertaining to sec. 6.

40.00 Set an iron post, 3 ft. long, 1 in. diam., 10 ins. in the ground to solid rock and 14 ins. in a mound of stone for ¼ sec. cor. of sec. 6, with brass cap marked

¼
S 6
1921

ESTABLISHMENT OF CORNERS ON

WEST BOUNDARY OF T. 14 S., R. 22 E.

Chains	
	From which A pinon, 20 ins. diam., brs. N. 46°E., 34 lks. dist., marked ¼ S 6 B T. A pinon, 8 ins. diam., brs. S.29°30'E., 46 lks. dist., marked ¼ S 6 B T.
77.81	The cor. of Tps. 13 and 14 S., Rs. 21 and 22 E., which is an iron post, 3 ft. long, 3 ins. diam., set 12 ins. in the ground and in a mound of stone, with brass cap marked and witnessed as described by the surveyor general.

EAST BOUNDARY OF T. 14 S., R. 22 E.

From the cor. of Ts. 14 and 15 S., Rs. 22 and 23 E., described in the notes of T. 15 S., R. 22 E.; thence North, on a random line along E. bdy. of T. 14 S., R. 22 E., setting temp. ¼ sec. cors. and sec. cors. at intervals of 40.00 chs., and at 478.11 chs., fall 12 lks. E. of the cor. of Tps. 13 and 14 S., Rs. 22 and 23 E., which is an iron post, 3 ft. long, 3 ins. diam., set 4 ins. in the ground and 20 ins. in a mound of stone, marked and witnessed as described by the surveyor general.

The falling answers to a correction of 0° 01', or 2 lks. to the west counting from the SE. cor. of the Tp.

From the cor. of Ts. 14 and 15 S., Rs. 22 and 23 E. N.0° 01'W., bet. secs. 31 and 36.

Descend over rough and mountainous land, through undergrowth of sagebrush, buck brush and grass, and a medium growth of scrub cedar, pinon, and scattering red pine and spruce timber.

11.35	Canyon, 230 ft. below Tp. cor., course S.70°W.; ascend.
36.00	Ridge, 415 ft. above canyon, brs. NE. and SW.; descend.
40.00	On NW. slope, 30 ft. below ridge.
	Set an iron post, 3 ft. long, 1 in. diam., 12 ins. in

Chains	
	the ground to solid rock, and 12 ins. in a mound of stone for ¼ sec. cor., with brass cap marked ¼ S36 | S31 1921 From which A pinon, 6 ins. diam., brs. S.56°30'E., 40 lks. dist., marked ¼ S 31 B T. A cedar, 6 ins. diam., brs. N.64°30'W., 37 lks. dist., marked ¼ S 36 B T.
62.50	Ravine, 200 ft. below ¼ sec. cor., course SW.; ascend.
71.00	Top of ravine, 100 ft. above bottom, brs. NE. and SW.; thence over rolling mountain top.
80.00	Set an iron post, 3 ft. long, 2 ins. diam., 24 ins. in the ground for the cor. of secs. 25, 30, 31 and 36, with brass cap marked T14S R22E | R23E S25 | S30 S36 | S31 1921 From which A pinon, 4 ins. diam., brs. N. 14°E., 23 lks. dist., marked T 14 S R 23 E S 30 B T. A pinon, 16 ins. diam., brs. S. 39°E., 37 lks. dist., marked T 14 S R 23 E S 31 B T. A cedar, 12 ins. diam., brs. S.57°30'W., 23 lks. dist., marked T 14 S R 22 E S 36 B T. A pinon, 14 ins. diam., brs. N. 75°W., 24 lks. dist., marked T 14 S R 22 E S 25 B T. Land, rough and mountainous. Soil, rocky loam, sandstone formation. 3rd rate. Undergrowth, sagebrush, buck brush and grass. Timber, medium growth of scrub cedar, pinon and scattering spruce and red pine.
	N.0° 01'W., bet. secs. 25 and 30.
	Over rolling mountainous land, through undergrowth of

Chains

sagebrush, buck brush and grass, and a medium growth of scrub cedar and pinon.

10.00 Divide of drainage bet. Main Canyon and Bitter Creek, brs. NW. and SE.; descend gradually.

40.00 Set an iron post, 3 ft. long, 1 in. diam., 24 ins. in the ground for $\frac{1}{4}$ sec. cor., with brass cap marked

$\frac{1}{4}$
S25 | S30
1921

From which

A cedar, 4 ins. diam., brs. S.87°45'E., 81 lks. dist., marked $\frac{1}{4}$ S 30 B T.

A pinon, 4 ins. diam., brs. N.29°30'W., 120 lks. dist., marked $\frac{1}{4}$ S 25 B T.

48.00 Road, brs. N.60°W., to Watson, Ut., and S.60°E.

57.00 Head of swale, drains NE.

74.00 Head of swale, drains NE.

80.00 Set an iron post, 3 ft. long, 2 ins. diam., 24 ins. in the ground for the cor. of secs. 19, 24, 25 and 30, with brass cap marked

T14S
R22E | R23E
S24 | S19
S25 | S30
1921

From which

A pinon, 8 ins. diam., brs. N.30°30'E., 60 lks. dist., marked T 14 S R 23 E S 19 B T.

A cedar, 6 ins. diam., brs. S. 46°E., 10 lks. dist., marked T 14 S R 23 E S 30 B T.

A cedar, 16 ins. diam., brs. S. 50°W., 5 lks. dist., marked T 14 S R 22 E S 25 B T.

A pinon, 7 ins. diam., brs. N. 10°W., 22 lks. dist., marked T 14 S R 22 E S 24 B T.

Land, rolling mountain top.

Soil, shallow sandy loam, on rocky subsoil; 2nd rate.

Undergrowth, sagebrush, buck brush and grass.

Timber, medium growth of scrub cedar and pinon.

Chains	
	N.0° 01'W., bet. secs. 19 and 24.
	Descend gradually over rolling mountainous land, through undergrowth of sagebrush and grass, and a medium growth of scrub cedar and pinon timber.
16.50	Swale, 80 ft. below sec. cor., course NE.; ascend.
25.00	Top of swale, 15 ft. above bottom, brs. NE. and SW.; thence over rolling land.
38.00	Descend into ravine, brs. NE. and SW.
40.00	Set an iron post, 3 ft. long, 1 in. diam., 24 ins. in the ground for ¼ sec. cor., with brass cap marked ¼ S24 | S19 1921 From which A pinon, 16 ins. diam., brs. N. 53°E., 10 lks. dist., marked ¼ S 19 B T. A cedar, 16 ins. diam., brs. N. 37°W., 17 lks. dist., marked ¼ S 24 B T.
42.25	Ravine, 40 ft. deep, course NE.; ascend.
47.00	Top of ravine, brs. NE. and SW.; thence over rolling land.
80.00	Set an iron post, 3 ft. long, 2 ins. diam., 24 ins. in the ground for the cor. of secs. 13, 18, 19 and 24, with brass cap marked T14S R22E | R23E S13 | S18 S24 | S19 1921 From which A pinon, 8 ins. diam., brs. N. 52°E., 26 lks. dist., marked T 14 S R 23 E S 18 B T. A pinon, 8 ins. diam., brs. S.39°30'E., 52 lks. dist., marked T 14 S R 23 E S 19 B T. A pinon, 7 ins. diam., brs. S.43°30'W., 19 lks. dist., marked T 14 S R 22 E S 24 B T. A pinon, 7 ins. diam., brs. N.28°30'W., 55 lks. dist., marked T 14 S R 22 E S 13 B T.

Chains	
	Land, rolling. Drainage NE.
	Soil, shallow sandy loam on rocky subsoil; 2nd and 3rd rate.
	Undergrowth, sagebrush and grass.
	Timber, medium growth of scrub cedar and pinon.
	N.0° 01'W., bet. secs. 13 and 18.
	Over rolling mountainous land, through undergrowth of sagebrush and grass and a medium growth of scrub cedar and pinon timber.
28.00	Descend into ravine, brs. S.5°W., and NE.
39.00	Ravine, 190 ft. deep, course NE.; ascend.
40.00	Set an iron post, 3 ft. long, 1 in. diam., 8 ins. in the ground to solid rock and 16 ins. in a mound of stone for ¼ sec. cor., with brass cap marked ¼ S13 | S18 1921 From which A pinon, 8 ins. diam., brs. S. 80°E., 39 lks. dist., marked ¼ S 18 B T. A pinon, 8 ins. diam., brs. S. 65°W., 26 lks. dist., marked ¼ S 13 B T.
45.00	Point of spur, 110 ft. above ravine, slopes E.; descend.
47.25	Ravine, 30 ft. below spur, course E.; ascend.
50.00	Top of ravine, 75 ft. above bottom, brs. N.60°E., and S.60°W.; thence over rolling land.
69.00	W. end of small knoll.
80.00	Set an iron post, 3 ft. long, 2 ins. diam., 24 ins. in the ground for the cor. of secs. 7, 12, 13 and 18, with brass cap marked T14S R22E | R23E S12 | S 7 S13 | S18 1921 From which A pinon, 8 ins. diam., brs. N. 17°E., 62 lks.

Chains	
	dist., marked T 14 S R 23 E S 7 B T.
	A pinon, 9 ins. diam., brs. S.28°30'E., 53 lks.
	dist., marked T 14 S R 23 E S 18 B T.
	A cedar, 8 ins. diam., brs. S. 66°W., 55 lks.
	dist., marked T 14 S R 22 E S 13 B T.
	A cedar, 10 ins. diam., brs. N. 89°W., 36 lks.
	dist., marked T 14 S R 22 E S 12 B T.
	Land rolling and mountainous. Drainage NE.
	Soil, sandy loam on rocky and clay subsoil; 2nd and 3rd rate.
	Undergrowth, sagebrush and grass.
	Timber, medium growth of scrub cedar and pinon.
	N.0° 01'W., bet. secs. 7 and 12.
	Over rolling mountainous land, through undergrowth of sagebrush and grass, and a medium growth of scrub cedar and pinon timber.
5.00	Enter scattering timber, brs. N.10°W., and SE.
25.00	Enter dense timber, brs. S.10°W., and NE.
34.00	Descend into ravine, brs. N.20°E., and S.20°W.
40.00	Set an iron post, 3 ft. long, 1 in. diam., 24 ins. in the ground for ¼ sec. cor., with brass cap marked ¼ S12 | S 7 1921
	From which
	A spruce, 20 ins. diam., brs. N. 28°E., 23 lks. dist., marked ¼ S 7 B T.
	A cedar, 10 ins. diam., brs. N. 27°W., 15 lks. dist., marked ¼ S 12 B T.
41.00	Ravine, 80 ft. deep, course NW.; ascend gradually.
45.00	Top of ascent, 20ft. above ravine, slopes W.; descend.
54.75	Ravine, 35 ft. below top of ascent, course N.15°E.; asc.
62.00	Top of ascent, 30 ft. above ravine, slopes E.; descend.
76.25	Ravine, 40 ft. below top of ascent, course N.60°E.; asc.

Chains	
80.00	50 ft. above ravine, on SE. slope.
	Set an iron post, 3 ft. long, 2 ins. diam., 6 ins. in the ground to solid rock and 18 ins. in a mound of stone for the cor. of secs. 1, 6, 7 and 12, with brass cap marked
	T14S R22E | R23E S 1 | S 6 S12 | S 7 1921
	From which
	A pinon, 8 ins. diam., brs. N. 54°E., 44 lks. dist., marked T 14 S R 23 E S 6 B T.
	A pinon, 8 ins. diam., brs. S.63°30'E., 30 lks. dist., marked T 14 S.,R 23 E S 7 B T.
	A pinon, 16 ins. diam., brs. S.21°30'W., 48 lks. dist., marked T 14 S R 22 E S 12 B T.
	A pinon, 16 ins. diam., brs. N.46°30'W., 15 lks. dist., marked T 14 S R 22 E S 1 B T.
	Land, rolling and mountainous. Drainage NE.
	Soil, rocky loam on subsoil of clay and rocks; 3rd rate.
	Undergrowth, sagebrush and grass.
	Timber, medium growth of scrub cedar and pinon on 60.00 chs. of mile and scattering on 20.00 chs. of mile.
	N.0° 01'W., bet. secs. 1 and 6.
	Ascend over mountainous land, through undergrowth of sagebrush and grass and a medium growth of scrub cedar and pinon timber.
3.00	Top of ascent, 75 ft. above sec. cor, brs. E. and SW.; thence over rolling land.
40.00	Set an iron post, 3 ft. long, 1 in. diam., 12 ins. in the ground to solid rock and 12 ins. in a mound of stone for ¼ sec. cor., with brass cap marked
	¼ S1 | S6 1921
	From which
	A pinon, 8 ins. diam., brs. N. 29°E., 33 lks.

Chains	
	dist. marked ¼ S 6 B T.
	A pinon, 12 ins. diam., brs. N. 29°W., 35 lks. dist., marked ¼ S 1 B T.
46.00	Abrupt descent into ravine, brs. NE. and SW.
50.50	Ravine, 135 ft. below top of descent, drains N. from S.70° E.; thence along bottom of ravine.
61.00	Mouth of ravine, drains from the SW.
67.00	Ascend from ravine, which drains NE.
70.00	Point of spur, 25 ft. above ravine, slopes E.; descend.
73.35	Ravine, 50 ft. below point of spur, course S.60°E.; asc.
78.11	The cor. of Ts. 13 and 14 S., Rs. 22 and 23 E.; which stands on rough S. slope 110 ft. above ravine.
	Land rolling and rough mountains. Drainage NE.
	Soil, shallow sandy loam on rocky subsoil; 3rd rate.
	Undergrowth, sagebrush and grass.
	Timber, medium growth of scrub cedar and pinon.

SUBDIVISION OF T. 14 S., R. 22 E.

From the cor. of secs. 1, 2, 35 and 36 on S. bdy. of Tp., described in the notes of T. 15 S., R. 22 E.; thence N.0° 02'W., bet. secs. 35 and 36.

Ascend over mountainous land, through undergrowth of sagebrush and grass, and a medium growth of scrub cedar and pinon timber.

5.50	Top of ridge, 160 ft. above sec. cor., brs. N.60°E., and S.60°W.; thence over rolling ridge.
20.00	Descend into ravine, entering red pine and spruce timber, brs. NE. and SW.
23.40	Ravine, 70 ft. below ridge, course N.60°W.; ascend.
27.50	Point of spur, 70 ft. above ravine, slopes W.; descend.
39.50	Ravine, 215 ft. below spur, course N.20°W.; ascend.
40.00	Set an iron post, 3 ft. long, 1 in. diam., 24 ins. in the ground for ¼ sec. cor., with brass cap marked

¼
S35 | S36

1921

Chains	
	From which
	A spruce, 8 ins. diam., brs. N. 10°E., 20 lks. dist., marked ¼ S 36 B T.
	A spruce, 7 ins. diam., brs. N. 27°W., 15 lks. dist., marked ¼ S 35 B T.
42.00	Top of ascent, 30 ft. above ravine, slopes N.60°W.; desc.
47.00	Ravine, 25 ft. below top of ascent, course S.60°W.; asc.
57.50	Spur, 165 ft. above ravine, projects S.60°W.; descend.
75.80	Road, brs. NE. to Watson, Ut., and SW.
76.60	Bottom of Pine Canyon, 265 ft. below spur, course S.70° W.; ascend.
80.00	On N. side of Pine Canyon, 20 ft. above bottom.
	Set an iron post, 3 ft. long, 2 ins. diam., 24 ins. in the ground for the cor. of secs. 25, 26, 35 and 36, with brass cap marked
	T14S R22E S26 | S25 S35 | S36 1921
	From which
	A cedar, 8 ins. diam., brs. N.17°45'E., 37 lks. dist., marked T 14 S R 22 E S 25 B T.
	A cedar, 8 ins. diam., brs. S.26°45'E., 87 lks. dist., marked T 14 S R 22 E S 36 B T.
	A cedar, 7 ins. diam., brs. S.16°45'W., 88 lks. dist., marked T 14 S R 22 E S 35 B T.
	A pinon, 10 ins. diam., brs. N.46°15'W., 86 lks. dist., marked T 14 S R 22 E S 26 B T.
	Land, rough and mountainous.
	Soil, rocky loam, on rocky subsoil; 3rd rate, Sandstone formation.
	Undergrowth, sagebrush and grass.
	Timber, a medium growth of scrub cedar and pinon on mile and red pine and spruce on N. 60.00 chs. of mile.

	East, on a random line bet. secs. 25 and 36.
40.00	Set temp. ¼ sec. cor.

Chains	
80.06	Intersect the E. bdy. of Tp. 9 lks. N. of the cor. of secs. 25, 30, 31 and 36 heretofore described; thence N.89° 56'W., on a true line bet. secs. 25 and 36. Over rolling land, through undergrowth of sagebrush and grass, and a medium growth of scrub cedar and pinon, and scattering spruce, red pine and yellow pine.
3.00	Descend into ravine, brs. N. and S.20°W.
15.00	Ravine, 70 ft. below top, course S.20°W.; ascend.
22.00	Spur, 80 ft. above ravine, projects S.; descend.
28.00	Ravine, 20 ft. below spur, course S.; ascend.
38.00	Ridge, 45 ft. above swale, brs. N.20°E., and S.20°W.; descend gradually along N. slope.
40.03	Set an iron post, 3 ft. long, 1 in. diam., 12 ins. in the ground to solid rock and 12 ins. in a mound of stone for ¼ sec. cor., with brass cap marked ¼ S 25 / S 36 1921 From which A pinon, 6 ins. diam., brs. N. 27°W., 25 lks. dist., marked ¼ S 25 B T. A pinon, 8 ins. diam., brs. S.37°30'E., 18 lks. dist., marked ¼ S 36 B T.
45.80	Swale, 30 ft. below ridge, course N.; ascend.
50.00	Top of ascent, 15 ft. above swale, slopes N.; descend.
63.00	Swale, 80 ft. below top of ascent, course N.; ascend.
66.00	Spur, 60 ft. above swale, projects S.20°W., from S.70°E.; abrupt descent.
78.50	Bottom of Pine Canyon, 190 ft. below spur, course S.60° W.; ascend.
78.70	Road, brs. NE. to Watson, Ut., and SW.
80.06	The cor. of secs. 25, 26, 35 and 36, 20 ft. above the bottom of Pine Canyon. Land, rough and mountainous. Soil, rocky loam on clay and rocky subsoil; sandstone formation; 3rd rate. Undergrowth, sagebrush and grass.

Chains	
	Timber, medium growth of scrub cedar and pinon, and scattering spruce, red pine and yellow pine.
	N.0° 02'W., bet. secs. 25 and 26.
	Ascend over rough mountainous land, through undergrowth of sagebrush and grass, and a medium growth of scrub cedar and pinon timber.
19.00	Top of ridge, 240 ft. above sec. cor., brs. NE. and SW.; thence over rolling mountainous land.
30.00	Descend gradually, brs. NE. and SW.
40.00	In swale, 30 ft. deep, course SW.
	Set an iron post, 3 ft. long, 1 in. diam., 24 ins. in the ground for ¼ sec. cor., with brass cap marked ¼ S26 | S25 1921 From which
	A cedar, 5 ins. diam., brs. N.87°45'E., 166 lks. dist., marked ¼ S 25 B T.
	A pinon, 12 ins. diam., brs. N.80°30'W., 122 lks. dist., marked ¼ S 26 B T.
	Ascend gradually.
52.00	Low spur, 50 ft. above ¼ sec. cor., projects SW.; descend gradually.
76.25	Wash, 12 lks. wide, 1 ft. deep, in swale, 60 ft. below spur, course N.60°W.
79.70	Wash, 24 lks. wide, 1 ft. deep, course S.60°W.; ascend gradually.
80.00	Set an iron post, 3 ft. long, 2 ins. diam., 24 ins. in the ground for the cor. of secs. 23, 24, 25 and 26, with brass cap marked T14S | R22E S23 | S24 S26 | S25 1921 From which
	A pinon, 7 ins. diam., brs. N.16°30'E., 85 lks. dist., marked T 14 S R 22 E S 24 B T.

Chains	
	A cedar, 6 ins. diam., brs. S.63°30'E., 247 lks. dist., marked T 14 S R 22 E S 25 B T.
	A cedar, 4 ins. diam., brs. S. 61°W., 244 lks. dist., marked T 14 S R 22 E S 26 B T.
	A pinon, 7 ins. diam., brs. N. 4°W., 152 lks. dist., marked T 14 S R 22 E S 23 B T.
	Land, rough and broken on S. 19.00 chs. of mile, and rolling on N. 61.00 chs.
	Soil, shallow rocky loam, on rocky subsoil; sandstone formation; 3rd rate.
	Undergrowth, sagebrush and grass.
	Timber, medium growth of scrub cedar and pinon on mile.
	S.89° 56'E., on a random line bet. secs. 24 and 25.
40.00	Set temp. ¼ sec. cor.
80.16	Intersect E. bdy. of Tp. 5 lks. N. of the cor. of secs. 19, 24, 25 and 30 heretofore described; thence
	N.89° 54'W., on a true line bet. secs. 24 and 25.
	Over rolling mountainous land, through undergrowth of sagebrush and grass, and a medium growth of scrub cedar and pinon timber.
8.00	Swale, course N.20°E.; ascend gradually.
13.00	Low ridge, 15 ft. above swale, brs. N.20°E., and S.20°W.; descend.
17.00	Swale. 15 ft. below ridge, course N.; ascend.
31.00	Low ridge, 15 ft. above swale, brs. N. and S.; descend.
38.25	Swale, 30 ft. below ridge, course N.; ascend.
40.08	Set an iron post, 3 ft. long, 1 in. diam., 6 ins. in the ground to bed rock and 18 ins. in a mound of stone for ¼ sec. cor., with brass cap marked ¼ S 24 / S 25 1921
	From which
	A cedar, 6 ins. diam., brs. N.18°30'E., 14 lks. dist., marked ¼ S 24 B T.

Chains	
	A pinon, 5 ins. diam., brs. S.53°30'W., 19 lks. dist., marked ¼ S 25 B T.
42.00	Low ridge, 15 ft. above swale, brs. N. and S.; descend.
45.70	Swale, 15 ft. below ridge, course N.; ascend.
46.00	Low ridge and divide bet. Main Canyon and Bitter Cr.; brs. N. and S.; descend gradually.
46.60	Road, brs. NW. to Watson, Ut., and SE.
79.75	Wash, 24 lks. wide, 1 ft. deep, in swale, 50 ft. below ridge, course SW.
80.16	The cor. of secs. 23, 24, 25 and 26.
	Land, rolling.
	Soil, shallow sandy loam on rocky subsoil; sandstone formation; 3rd rate.
	Undergrowth, sagebrush and grass.
	Timber, medium growth of scrub cedar and pinon.

N.0° 02'W., bet. secs. 23 and 24.

Ascend gradually over rolling land through undergrowth of sagebrush and grass, and scattering scrub cedar and pinon timber.

10.00	Low ridge, 35 ft. above sec. cor., brs. E. and W.; descend gradually.
27.50	Swale, 65 ft. below ridge, course N.30°W.; thence over rolling land draining W.
32.50	Road, brs. NW. to Watson, Ut. and SE.
40.00	Set an iron post, 3 ft. long, 1 in. diam., 20 ins. in the ground to bed rock and 4 ins. in a mound of stone for ¼ sec. cor., with brass cap marked

$$\frac{\frac{1}{4}}{S23 \mid S24}$$

1921

From which

A pinon, 20 ins. diam., brs. N. 11°E., 16 lks. dist., marked ¼ S 24 B T.

A pinon, 4 ins. diam., brs. N. 24°W., 72 lks.

Chains	
	dist., marked ¼ S 23 B T.
	Enter dense timber, brs. E. and W.
65.00	Head of swale, course W.; thence along divide bet. Main Canyon and Bitter Creek.
80.00	Set an iron post, 3 ft. long, 2 ins. diam., 12 ins. in the ground to bed rock and 12 ins. in a mound of stone for the cor. of secs. 13, 14, 23 and 24, with brass cap marked T14S | R22E S14 | S13 S23 | S24 1921 From which A pinon, 8 ins. diam., brs. N.19°30'E., 11 lks. dist., marked T 14 S R 22 E S 13 B T. A pinon, 4 ins. diam., brs. S. 18°30'E., 30 lks. dist., marked T 14 S R 22 E S 24 B T. A pinon, 9 ins. diam., brs. S.58°30'W., 68 lks. dist., marked T 14 S R 22 E S 23 B T. A pinon, 12 ins. diam., brs. N.55°45'W., 44 lks. dist., marked T 14 S R 22 E S 14 B T.
	Land, rolling.
	Soil, shallow sandy and rocky loam, on rocky subsoil; sandstone formation. 3rd rate.
	Undergrowth, sagebrush and grass.
	Timber, scattering scrub cedar and pinon on S. half mile and medium growth of N. half mile.
	S.89° 54'E., on a random line bet. secs. 13 and 24.
40.00	Set temp. ¼ sec. cor.
80.20	Intersect E. bdy. of Tp. 7 lks. S. of the cor. of secs. 13, 18, 19 and 24 heretofore described; thence
	N. 89° 57'W., on a true line bet. secs. 13 and 24.
	Over rolling mountainous land, through undergrowth of sagebrush and grass and a medium growth of scrub cedar and pinon timber.
5.00	Descend into swale, brs. N. and S.

Chains	
7.10	Swale, 30 ft. deep, course N.; ascend.
8.60	Point of spur, 30 ft. above swale, slopes N.; descend.
16.80	Ravine, 70 ft. below point of spur, course N.; ascend.
28.00	Low ridge, 95 ft. above ravine, brs. N.10°E., and S.10° W.; descend gradually.
40.10	In swale, 25 ft. below ridge, drains N.15°E.
	Set an iron post, 3 ft. long, 1 in. diam., 24 ins. in the ground for ¼ sec. cor., with brass cap marked ¼ S 13 ¼ S 24 1921
	From which
	A cedar, 20 ins. diam., brs. N.77°45'E., 157 lks. dist., marked ¼ S 13 B T.
	A cedar, 14 ins. diam., brs. S.41°45'W., 211 lks. dist., marked ¼ S 24 B T.
	Ascend gradually.
46.00	Top of low ridge, 25 ft. above swale, brs. N. and S.; thence over rolling top of ridge.
52.00	Descend into swale, brs. N. and S.
63.60	Swale, 40 ft. below ridge, course N.; ascend gradually.
70.00	Top of swale, and divide bet. Main Canyon and Bitter Creek, 60 ft. above swale, brs. N. and S.; thence over rolling land.
74.00	Head of swale, drains NE.
80.20	The cor. of secs. 13, 14, 23 and 24.
	Land, rolling. Drainage N.
	Soil, shallow sandy and rocky loam on rocky subsoil; sandstone formation; 3rd rate.
	Undergrowth, sagebrush and grass.
	Timber, medium growth of scrub cedar and pinon on mile.
	N.0° 02'W., bet. secs. 13 and 14.
	Over rolling mountainous land, through undergrowth of sagebrush and grass, and a medium growth of scrub cedar and pinon timber.

Chains	
24.00	Swale, drains N.20°E.
40.00	Set an iron post, 3 ft. long, 1 in. diam., 8 ins. in the ground to bed rock and 16 ins. in a mound of stone for ¼ sec. cor., with brass cap marked ¼ S14 | S13 1921 From which A cedar, 20 ins. diam., brs. N. 50°E., 11 lks. dist., marked ¼ S 13 B T. A cedar, 8 ins. diam., brs. S. 32°W., 10 lks. dist., marked ¼ S 14 B T.
62.00	Head of swale, drains E.
80.00	Set an iron post, 3 ft. long, 2 ins. diam., 24 ins. in the ground for the cor. of secs. 11, 12, 13 and 14, with brass cap marked T14S | R22E S11 | S12 S14 | S13 1921 From which A cedar, 6 ins. diam., brs. N.69°30'E., 88 lks. dist., marked T 14 S R 22 E S 12 B T. A cedar, 16 ins. diam., brs. S. 71°E., 110 lks. dist., marked T 14 S R 22 E S 13 B T. A cedar, 14 ins. diam., brs. S.37°W., 270 lks. dist., marked T 14 S R 22 E S 14 B T. A pinon, 12 ins. diam., brs. N. 69°W., 226 lks. dist., marked T 14 S R 22 E S 11 B T. Land rolling, with gradual slope to the E. Soil, sandy and rocky loam on rocky subsoil, sandstone formation; 3rd rate. Undergrowth, sagebrush and grass. Timber, medium growth of scrub cedar and pinon.

S.89° 57'E., on a random line bet. secs. 12 and 13.

Chains	
40.00	Set temp. ¼ sec. cor.
80.18	Intersect E. bdy. of Tp. 12 lks. N. of the cor. of secs. 7, 12, 13 and 18 heretofore described; thence N.89° 52'W., on a true line bet. secs. 12 and 13. Over rolling land, through undergrowth of sagebrush and grass and a medium growth of scrub cedar and pinon.
8.00	Descend into ravine, brs. N. and S.
11.00	Ravine, 30 ft. deep, course N.; ascend.
22.00	Spur, 45 ft. above ravine, projects N.; descend.
30.00	Ravine, 45 ft. deep, course N.10°E.; ascend.
35.00	Spur, 45 ft. above ravine, projects N.; descend.
40.09	Set an iron post, 3 ft. long, 1 in. diam., 12 ins. in the ground to solid rock and 12 ins. in a mound of stone for ¼ sec. cor., with brass cap, marked ¼ S 12 / S 13 1921 From which A pinon, 4 ins. diam., brs. N.50°45'W., 42 lks. dist., marked ¼ S 12 B T. A pinon, 4 ins. diam., brs. S. 4°E., 7 lks. dist., marked ¼ S 13 B T.
52.80	Swale, 70 ft. below spur, drains N.15°E.; ascend.
60.00	Top of swale, 60 ft. above bottom brs. N.15°E., and S. 15°W.; thence over rolling land.
80.18	The cor. of secs. 11, 12, 13 and 14. Land, rolling. Drainage N. Soil, shallow sandy loam on rocky subsoil; sandstone formation; 3rd rate. Undergrowth, sagebrush and grass. Timber, medium growth of scrub cedar and pinon.

N.0° 02'W., bet. secs. 11 and 12.

Ascend gradually over rolling mountainous land, through undergrowth of sagebrush and grass, and a medium growth of scrub cedar and pinon timber.

Chains	
14.00	Head of swale, drains NE.
40.00	Set an iron post, 3 ft. long, 1 in. diam., 24 ins. in the ground for ¼ sec. cor., with brass cap marked ¼ S11 | S12 1921 From which A cedar, 8 ins. diam., brs. S.3°45'E., 391 lks. dist., marked ¼ S. 12 B T. A cedar, 8 ins. diam., brs. S.1°45'W., 387 lks. dist., marked ¼ S 11 B T.
40.50	Wash, 15 lks. wide, 2 ft. deep, course NE.
55.00	Descend into ravine, brs. N.30°E., and S.30°W.
74.75	Ravine, 180 ft. deep, course N.30°E.; ascend.
78.50	Top of ascent, 25 ft. above ravine, slopes NE.; descend.
80.00	25 ft. below top of ascent, on S. side of ravine. Set an iron post, 3 ft. long, 2 ins. diam., 24 ins. in the ground for the cor. of secs. 1, 2, 11 and 12, with brass cap marked T14S | R22E S 2 | S 1 S11 | S12 1921 From which A cedar, 8 ins. diam., brs. N.9°15'E., 270 lks. dist., marked T 14 S R 22 E S 1 B T. A cedar, 8 ins. diam., brs. S. 45°E., 19 lks. dist., marked T 14 S R 22 E S 12 B T. A cedar, 8 ins. diam., brs. S. 43°W., 21 lks. dist., marked T 14 S R 22 E S 11 B T. A pinon, 8 ins. diam., brs. N. 85°W., 96 lks. dist., marked T 14 S R 22 E S 2 B T. Land rolling and mountainous. Drainage NE. Soil, shallow rocky loam on rocky subsoil; 3rd rate. Undergrowth, sagebrush and grass. Timber, medium growth of scrub cedar and pinon.

Chains	
	S.89° 52'E., on a random line bet. secs. 1 and 12.
40.00	Set temp. ¼ sec. cor.
80.14	Intersect E. bdy. of Tp. 5 lks. S. of the cor. of secs. 1, 6, 7 and 12 heretofore described; thence
	N. 89° 54'W., on a true line bet. secs. 1 and 12.
	Ascend over rolling mountainous land, through undergrowth of sagebrush and grass, and a scattering growth of scrub cedar and pinon.
3.50	Top of ascent, 60 ft. above sec. cor., brs. NE. and SW.; thence over rolling land.
15.00	Enter medium growth of timber, brs. NE. and SW.
40.07	Set an iron post, 3 ft. long, 1 in. diam., 12 ins. in the ground to bed rock and 12 ins. in a mound of stone for ¼ sec. cor., with brass cap marked
	¼ S 1 / S 12 / 1921
	From which
	A pinon, 10 ins. diam., brs. N. 42°W., 12 lks. dist., marked ¼ S 1 B T.
	A pinon, 8 ins. diam., brs. S. 67°E., 27 lks. dist., marked ¼ S 12 B T.
48.00	Descend into ravine, brs. N.10°E., and S.10°W.
53.25	Ravine, 70 ft. deep, course N.; ascend.
56.50	Top of ascent, 40 ft. above ravine, slopes N.; descend.
60.30	Ravine, 30 ft. below top of ascent, course N.; ascend.
66.50	Top of ascent, 75 ft. above ravine, slopes N.; descend.
75.50	Ravine, 85 ft. below top of ascent, course N.30°E.; thence along S. side of ravine.
80.14	The cor. of secs. 1, 2, 11 and 12.
	Land, rolling and mountainous. Drainage N.
	Soil, shallow sandy and rocky loam; sandstone formation; 3rd rate.
	Undergrowth, sagebrush and grass.
	Timber, scattering scrub cedar and pinon on E. 15.00 chs. and medium growth on remaining portion of mile.

Chains	
	N.0° 02'W., on a random line bet. secs. 1 and 2.
40.00	Set temp. ¼ sec. cor.
78.00	Intersect N. bdy. of Tp. 19 lks. W. of the cor. of secs. 1, 2, 35 and 36, which is an iron post, 3 ft. long, 2 ins. diam., set 24 ins. in the ground, and marked and witnessed as described by the surveyor general; thence S.0° 06'W., on a true line bet. secs. 1 and 2.
	Over rolling mountainous land, through undergrowth of sagebrush and grass, and scattering scrub cedar and pinon timber.
22.00	Descend into ravine, brs. E. and W.
27.00	Ravine, 85 ft. deep, course E.; ascend entering medium growth of timber, brs. E. and W.
35.00	Point of spur, 85 ft. above ravine, slopes NE.; descend.
38.00	Set an iron post, 3 ft. long, 1 in. diam., 24 ins. in the ground for ¼ sec. cor., with brass cap marked ¼ S 2 | S 1 1921
	From which
	A pinon, 7 ins. diam., brs. N. 81°E., 13 lks. dist., marked ¼ S 1 B T.
	A cedar, 8 ins. diam., brs. S. 49°W., 33 lks. dist., marked ¼ S 2 B T.
50.50	Ravine, 30 ft. below point of spur, course NE.; ascend.
60.00	Top of ravine, 80 ft. above bottom, brs. NW. and SE.; thence over rolling land.
71.00	Descend into ravine, brs. N.60°E., and S.60°W.
77.30	Ravine, 65 ft. deep, course E.; ascend.
78.00	The cor. of secs. 1, 2, 11 and 12.
	Land, rolling and mountainous.
	Soil, shallow sandy and rocky loam; sandstone formation; 3rd rate.
	Undergrowth, sagebrush and grass.
	Timber, scattering scrub cedar and pinon on N. 27 chs., and medium growth on remaining portion of mile.

Chains

From the cor. of secs. 2, 3, 34 and 35, on S. bdy. of Tp., described in the notes of T. 15 S., R. 22 E.; thence

N.0° 02'W., bet. secs. 34 and 35.

Ascend over steep and broken slope of Main Canyon, through undergrowth of sagebrush and grass, and a medium growth of scrub cedar, pinon and scattering red pine and spruce

19.00 Spur, 450 ft. above sec. cor., projects W., from N.10°E.; thence over rolling top of spur.

25.75 Swale, drains SE.

32.00 Abrupt descent over steep slope of spur, brs. NE. and SW.

40.00 On steep N. slope, 190 ft. below top of spur.

Set an iron post, 3 ft. long, 1 in. diam., 24 ins. in the ground for $\frac{1}{4}$ sec. cor., with brass cap marked

$\frac{1}{4}$

S34 | S35

1921

From which

A spruce, 8 ins. diam., brs. S. 32°E., 14 lks. dist., marked $\frac{1}{4}$ S 35 B T.

A pinon, 6 ins. diam., brs. S. 29°W., 15 lks. dist., marked $\frac{1}{4}$ S 34 B T.

41.90 Ravine, 35 ft. below $\frac{1}{4}$ sec. cor., course S.75°W.; ascend.

53.75 Spur, 200 ft. above ravine, projects S.70°W.; descend.

80.00 On steep NW. slope, 235 ft. below spur.

Set an iron post, 3 ft. long, 2 ins. diam., 20 ins. in the ground to bed rock and 4 ins. in a mound of stone for the cor. of secs. 26, 27, 34 and 35, with brass cap marked

T14S R22E

S27 | S26

S34 | S35

1921

From which

A pinon, 7 ins. diam., brs. N.68°30'E., 60 lks. dist., marked T 14 S R 22 E S 26 B T.

Chains	
	A spruce, 8 ins. diam., brs. S.13°30'E., 40 lks. dist., marked T 14 S R 22 E S 35 B T.
	A pinon, 7 ins. diam., brs. S. 9°W., 10 lks. dist., marked T 14 S R 22 E S 34 B T.
	A spruce, 9 ins. diam., brs. N. 59°W., 31 lks. dist., marked T 14 S. R 22 E S 27 B T.
	Land, rough and mountainous.
	Soil, shallow rocky loam, on rock subsoil; sandstone formation; 3rd rate.
	Undergrowth, sagebrush and grass.
	Timber, medium growth of scrub cedar, pinon and scattered pine and spruce.
	East, on a random line bet. secs. 26 and 35.
40.00	Set temp. ¼ sec. cor.
80.04	Intersect N. and S. line 12 lks. S. of the cor. of secs. 25, 26, 35 and 36; thence
	S.89° 55'W., on a true line bet. secs. 26 and 35.
	Ascend over rough and mountainous land, through undergrowth of sagebrush, buckbrush and grass, and a medium growth of scrub cedar, pinon and scattering red pine and spruce timber.
11.00	Point of spur, 180 ft. above sec. cor., slopes S.; desc.
16.40	Swale, 30 ft. below point of spur, drains S.; ascend.
23.00	Ridge, 100 ft. above swale, brs. N.30°E., and S.30°W.; descend.
31.50	Ravine, 70 ft. deep, course N.; ascend.
38.00	Spur, 70 ft. above ravine, projects N.; thence over rolling top of spur.
40.02	Set an iron post, 3 ft. long, 1 in. diam., 8 ins. in the ground to bed rock and 16 ins. in a mound of stone, for ¼ sec. cor., with brass cap marked ¼ S 26 / S 35 1921 From which A pinon, 9 ins. diam., brs. N. 32°W., 43 lks.

Chains	
	dist., marked ¼ S 26 B T.
	A pinon, 9 ins. diam., brs. S.26°30'W., 38 lks. dist., marked ¼ S 35 B T.
45.00	Descend from spur, which projects N.
53.60	Ravine, 174 ft. below spur, course N.30°W.; ascend.
58.00	Top of ascent, 75 ft. above ravine, slopes N.; descend.
66.80	Ravine, 85 ft. below top of ascent, course N.30°W.; asc.
71.00	Top of ascent, 15 ft. above ravine, slopes N.; descend.
80.04	The cor. of secs. 26, 27, 34 and 35, 75 ft. below top of ascent.
	Land, rough and mountainous.
	Soil, shallow rocky loam on rocky subsoil, sandstone formation; 3rd rate.
	Undergrowth, sagebrush, buck brush and grass.
	Timber, medium growth of scrub cedar, pinon, and scattering red pine and spruce.

N.0° 02'W., bet. secs. 26 and 27.

Descend over rough and mountainous land, through undergrowth of sagebrush, buck brush and grass, and a medium growth of scrub cedar and pinon timber.

2.90	Canyon, 70 ft. below sec. cor., course S.80°W.; ascend.
10.00	Top of ascent, 150 ft. above canyon, slopes E.; descend.
16.30	Ravine, 35 ft. below top of ascent, course S.50°E.; asc.
40.00	On ridge, 170 ft. above ravine, brs. NE. and S.15°W. Set an iron post, 3 ft. long, 1 ins. diam., 10 ins. in the ground to bed rock and 14 ins. in a mound of stone for ¼ sec. cor., with brass cap marked

¼

S27 | S26

1921

From which

A pinon, 8 ins. diam., brs. S. 79°E., 11 lks. dist., marked ¼ S 26 B T.

Chains	
	A pinon, 12 ins. diam., brs. N. 15°W., 52 lks. dist., marked ¼ S 27 B T.
	Thence over rolling mountain top.
61.00	Head of ravine, drains SW.
80.00	Set an iron post, 3 ft. long, 2 ins. diam., 24 ins. in the ground for the cor. of secs. 22, 23, 26 and 27, with brass cap marked T14S | R22E S22 | S23 S27 | S26 1921
	From which A pinon, 20 ins. diam., brs. N.39°30'E., 94 lks. dist., marked T 14 S R 22 E S 23 B T. A pinon, 8 ins. diam. brs. S.87°30'E., 140 lks. dist., marked T 14 S R 22 E S 26 B T. A cedar, 16 ins. diam., brs. S. 58°W., 114 lks. dist., marked T 14 S R 22 E S 27 B T. A pinon, 12 ins. diam., brs. N. 74°W., 101 lks. dist., marked T 14 S R 22 E S 22 B T.
	Land, rough and mountainous on S. half mile, and rolling on N. half mile.
	Soil, shallow sandy and rocky loam; sandstone formation; 3rd rate.
	Undergrowth, sagebrush, buck brush and grass.
	Timber, medium growth of scrub cedar and pinon.
	N.89° 55'E., on a random line bet. secs. 23 and 26.
40.00	Set temp. ¼ sec. cor.
79.92	Intersect N. and S. line 5 lks. S. of the cor. of secs. 23, 24, 25 and 26; thence
	S. 89° 53'W., on a true line bet. secs. 23 and 26.
	Over rolling mountainous land, through undergrowth of sagebrush and grass, and scattering scrub cedar and pinon timber.
2.25	Draw, drains S.; ascend gradually.

Chains	
20.00	Top of low ridge, 25 ft. above draw, brs. NE. and SW.; enter medium growth of timber, brs. NE. and SW.; descend gradually.
30.00	Head of draw, 20 ft. below ridge, drains N.15°W.; ascend.
39.00	Low ridge, 20 ft. above draw, brs. NW. and SE.; descend.
39.96	Set an iron post, 3 ft. long, 1 in. diam., 24 ins. in the ground for ¼ sec. cor., with brass cap marked ¼ S 23 / S 26 1921 From which A pinon, 8 ins. diam., brs. N. 32°W., 13 lks. dist., marked ¼ S 23 B T. A cedar, 5 ins. diam., brs. S. 76°E., 18 lks. dist., marked ¼ S 26 B T.
42.65	Head of draw, 20 ft. below ridge, course S.; ascend.
50.00	Top of ascent, 20 ft. above draw, brs. NE. and SW.; thence over rolling land.
64.00	Head of ravine, drains N.10°W.
79.92	The cor. of secs. 22, 23, 26 and 27.
	Land, rolling and mountainous.
	Soil, shallow sandy loam on rocky subsoil, sandstone formation; 3rd rate.
	Undergrowth, sagebrush and grass.
	Timber, scattering scrub cedar and pinon on E. 20.00 chs. and medium growth on remaining portion.

N.0° 02'W., bet. secs. 22 and 23.

Over rolling mountainous land, through undergrowth of sagebrush and grass, and a medium growth of scrub cedar and pinon timber.

15.00	Descend into ravine, brs. E. and W.
22.00	Ravine, 50 ft. deep, course W.; ascend.
35.50	Top of ridge, 75 ft. above ravine, brs. NW. and SE.; thence over rolling top.

Chains	
40.00	Set an iron post, 3 ft. long, 1 in. diam., 8 ins. in the ground to bed rock and 16 ins. in a mound of stone, for ¼ sec. cor., with brass cap marked ¼ S22 | S23 1921 From which A pinon, 7 ins. diam., brs. S.73°15'E., 27 lks. dist., marked ¼ S 23 B T. A pinon 4 ins. diam., brs. S.59°15'W., 28 lks. dist., marked ¼ S 22 B T.
50.00	Descend into canyon, brs. NW. and SE.
73.25	Canyon, 150 ft. below top, course N.75°W.; ascend.
79.00	Top of ascent, 30 ft. above canyon, slopes W.; descend.
80.00	In water course in bottom of ravine, 30 ft. below top of ascent, course S.60°W. Cor. not set.
	For description of witness cor. to cor. of secs. 14, 15 22 and 23, which is N.0°02'W., 40 lks. dist., see notes of line bet. secs. 14 and 15.
	Land, rough and mountainous.
	Soil, shallow sandy and rocky loam, sandstone formation; 3rd rate.
	Undergrowth, sagebrush and grass.
	Timber, medium growth of scrub cedar and pinon.
	From true point for cor. of secs. 14, 15, 22 and 23, N.89° 53'E., on a random line bet. secs. 14 and 23.
40.00	Set temp. ¼ sec. cor.
79.86	Intersect N. and S. line 12 lks. N. of the cor. of secs. 13, 14, 23 and 24; thence
	S.89° 58'W., on a true line bet. secs. 14 and 23.
	Ascend gradually over rolling mountainous land, through undergrowth of sagebrush and grass, and a medium growth of scrub cedar and pinon timber.
7.0 0	Head of swale, drains N.
27.00	Head of swale, drains N.

Chains	
39.93	Set an iron post, 3 ft. long, 1 in. diam., 24 ins. in the ground for ¼ sec. cor., with brass cap marked ¼ S 14 S 23 1921 From which A pinon, 7 ins. diam., brs. N. 63°E., 17 lks. dist., marked ¼ S 14 B T. A cedar, 20 ins. diam. brs. S.59°30'W., 276 lks. dist., marked ¼ S 23 B T.
41.65	Road, brs. N.30°W. to Watson, Ut. and S.30°E.
63.00	Descend into ravine, brs. NE. and SW.
79.86	True point for the cor. of secs. 14, 15, 22 and 23, in ravine 100 ft. below top. Land, rolling and mountainous. Soil, shallow sandy loam on rocky subsoil, sandstone formation; 3rd rate. Undergrowth, sagebrush and grass. Timber, medium growth of scrub cedar and pinon.
	From true point for cor.of secs.14,15,22 and 23, N.0° 02'W., bet. secs. 14 and 15. Ascend over mountainous land, through undergrowth of sagebrush and grass, and a medium growth of scrub cedar and pinon timber.
0.40	Set an iron post, 3 ft. long, 2 ins. diam., 24 ins. in the ground for witness cor. to the cor. of secs. 14, 15, 22 and 23, with brass cap marked T14S R22E S15 | S14 S22 | S23 WC 1921 From which A pinon, 9 ins. diam., brs. N. 70°E., 64 lks. dist., marked W C T 14 S R 22 E S 14 B T. A pinon, 8 ins. diam. brs. S.65°30'E., 43 lks. dist., marked W C T 14 S R 22 E S 14 B T.

Chains	
	A cedar, 4 ins. diam., brs. S. 89°W., 31 lks. dist., marked W C T 14 S R 22 E S 15 B T.
	A cedar, 10 ins. diam., brs. N.70°45'W., 36 lks. dist., marked W C T 14 S R 22 E S 15 B T.
6.50	Top of spur, 100 ft. above point for the sec. cor., brs. NW. and E.; thence over rolling spur.
19.00	Descend gradually into ravine, brs. E. and W.
35.00	Ravine, 70 ft. below spur, course SW.; ascend gradually.
40.00	Set an iron post, 3 ft. long, 1 in. diam., 20 ins. in the ground to bed rock and 4 ins. in a mound of stone for ¼ sec. cor., with brass cap marked ¼ S15 | S14 1921 From which A pinon, 8 ins. diam., brs. N.9°30'E., 98 lks. dist., marked ¼ S 14 B T. A cedar, 8 ins. diam., brs. S. 84°W., 48 lks. dist., marked ¼ S 15 B T.
43.00	Top of ascent, 35 ft. above ravine, brs. N.60°E., and S.75°W.; thence over rolling land.
60.00	Descend gradually into swale, brs. NW. and SE.
70.30	Swale, 30 ft. deep, course N.30°W.; thence over rolling land.
80.00	Set an iron post, 3 ft. long, 2 ins. diam., 24 ins. in the ground for the cor. of secs. 10, 11, 14 and 15, with brass cap marked T14S | R22E S10 | S11 S15 | S14 1921 From which A pinon, 20 ins. diam., brs. N.36°30'E., 62 lks. dist., marked T 14 S R 22 E S 11 B T. A cedar, 8 ins. diam., brs. S. 42°E., 49 lks. dist., marked T 14 S R 22 E S 14 B T.

Chains	
	A cedar, 12 ins. diam., brs. S. 20°W., 40 lks. dist., marked T 14 S R 22 E S 15 B T.
	A cedar, 6 ins. diam., brs. N.56°15'W., 103 lks. dist., marked T 14 S R 22 E S 10 B T.
	Land, rolling and mountainous. Drainage W.
	Soil, rock and sandy loam; sandstone fromation; 3rd rate.
	Undergrowth, sagebrush and grass.
	Timber, medium growth of scrub cedar and pinon.

	N.89° 58'E., on a random line bet. secs. 11 and 14.
40.00	Set temp. ¼ sec. cor.
79.92	Intersect N. and S. line 3 lks. S. of the cor. of secs. 11, 12, 13 and 14; thence
	S.89° 57'W., on a true line bet. secs. 11 and 14.
	Ascend gradually over rolling mountainous land, through undergrowth of sagebrush and grass, and a medium growth of scrub cedar and pinon.
18.00	Low ridge and divide bet. Main Canyon and Bitter Creek, 65 ft. above sec. cor., brs. N. and S.; descend gradually.
32.50	Swale, 50 ft. below ridge, course N.10°W.; ascend gradually.
39.96	Set an iron post, 3 ft. long, 1 in. diam., 10 ins. in the ground to solid rock and 14 ins. in a mound of stone for ¼ sec. cor., with brass cap marked ¼ S 11 / S 14 1921
	From which
	A cedar, 8 ins. diam., brs. N.37°30'W., 141 lks. dist., marked ¼ S 11 B T.
	A cedar, 8 ins. diam., brs. S.40°15'E., 47 lks. dist., marked ¼ S 14 B T.
50.00	Top of ascent, 20 ft. above swale, slopes NW.; descend gradually.
70.50	Road, brs. N. to Watson, Ut., and S.30°E.

Chains	
71.00	Head of swale, 50 ft. below top of ascent, course N.30°W.
79.92	The cor. of secs. 10, 11, 14 and 15.
	Land rolling.
	Soil, shallow sandy loam on rocky subsoil; sandstone formation; 3 rate.
	Undergrowth, sagebrush and grass.
	Timber, medium growth of scrub cedar and pinon.

	N.0° 02'W., bet. secs. 10 and 11.
	Descend gradually over rolling mountainous land, through undergrowth of sagebrush and grass and a medium growth of scrub cedar and pinon.
9.30	Swale, 20 ft. below sec. cor., course NW.; ascend.
15.00	Top of ascent, 20 ft. above swale, brs. NW. and SE.; thence over rolling land, entering scattering timber, brs. NW. and SE.
34.20	Old road, brs. NW. and SE.
37.50	Swale, course S.75°W.; ascend gradually.
40.00	Set an iron post, 3 ft. long, 1 in. diam., 14 ins. in the ground to bed rock and 10 ins. in a mound of stone for ¼ sec. cor., with brass cap marked ¼ S10 | S11 1921 From which A pinon, 8 ins. diam., brs. N.39°45'E., 65 lks. dist., marked ¼ S 11 B T. A cedar, 8 ins. diam., brs. N.58°10'W., 528 lks. dist., marked ¼ S 10 B T.
49.00	Low spur, 40 ft. above swale, projects S.70°W.; descend gradually.
78.50	Swale, 35 ft. below spur, course SW.; ascend gradually.
80.00	Set an iron post, 3 ft. long, 2 ins. diam., 24 ins. in the ground for the cor. of secs. 2, 3, 10 and 11, with brass cap marked

Chains	
	T14S | R22E S 3 | S 2 S10 | S11 1921
	Raise a mound of stone, 2 ft. base, 1½ ft. high W. of cor.
	No suitable bearing trees available.
	Land, rolling. Drainage W.
	Soil, shallow sandy and rocky loam; 3rd rate.
	Undergrowth, sagebrush and grass.
	Timber, medium growth of scrub cedar and pinon on S. 15.00 chs. and scattering on N. 65.00 chs.
	N.89° 57'E., on a random line bet. secs. 2 and 11.
40.00	Set temp. ¼ sec. cor.
79.98	Intersect N. and S. line 3 lks. S. of the cor. of secs. 1, 2, 11 and 12; thence
	S.89° 56'W., on a true line bet. secs. 2 and 11.
	Over rolling mountainous land; through undergrowth of sagebrush and grass; and a medium growth of scrub cedar and pinon.
4.20	Ravine, course N.80°E., from the SW.; ascend.
20.00	Low ridge, 60 ft. above ravine, brs. N.80°E., and SW.; descend gradually.
39.99	In swale, 30 ft. deep, course N.10°E.
	Set an iron post, 3 ft. long, 1 in. diam., 24 ins. in the ground for ¼ sec. cor., with brass cap marked ¼ S 2 S 11 1921
	From which
	A cedar, 9 ins. diam., brs. N. 75°E., 230 lks. dist., marked ¼ S 2 B T.
	A cedar, 10 ins. diam., brs. S.84°30'E., 216 lks. dist., marked ¼ S 11 B T.
	Ascend gradually.
48.00	Low spur, 30 ft. above ¼ sec. cor., projects N.; descend gradually.

Chains	
60.50	Swale, 30 ft. deep, course N.10°E.; ascend gradually.
63.00	Top of ascent and divide bet. Main Canyon and Bitter Creek, 30 ft. above swale, brs. N. and S.; thence over rolling land.
67.00	Enter scattering timber, brs. NE. and S.
75.10	Road, brs. N.30°W. to Watson, Ut., and S.30°E.
78.50	Swale, course SW.
79.98	The cor. of secs. 2, 3, 10 and 11.
	Land rolling and mountainous.
	Soil, shallow sandy and rocky loam; on rocky subsoil; sandstone formation; 3rd rate.
	Undergrowth, sagebrush and grass.
	Timber, medium growth of scrub cedar and pinon on E. 67.00 chs. and scattering on remaining portion of mile.

N.0° 06'E., on a random line bet. secs. 2 and 3.

40.00	Set temp. ¼ sec. cor.
78.07	Intersect N. bdy. of Tp. 9 lks. E. of the cor. of secs. 2, 3, 34 and 35 which is an iron post, 3 ft. long, 2 ins. diam., set 24 ins. in the ground and marked on brass cap and witnessed as described by the surveyor general; thence

S.0° 02'W., on a true line bet. secs. 2 and 3.

Over rolling mountainous land, through undergrowth of sagebrush and grass, and scattering scrub cedar and pinon timber.

21.40	Road, brs. N.30°E. to Watson Ut.; and S.10°W.
38.07	Set an iron post, 3 ft. long, 1 in. diam., 24 ins. in the ground for ¼ sec. cor., with brass cap marked

¼

S3 | S2

1921

From which

A cedar, 8 ins. diam., brs. S. 5°E., 96 lks. dist., marked ¼ S 2 B T.

Chains	
	No other suitable bearing trees available.
	Raise a mound of stone, 2 ft. base, 1½ ft. high W. of cor.
58.00	Descend gradually into ravine, brs. SE. and W.
68.20	Road, brs. N.20°W. to Watson, Ut., and S.20°E.
78.07	The cor. of secs. 2, 3, 10 and 11.
	Land, rolling.
	Soil, shallow sandy loam on rocky subsoil; 2nd and 3rd rate.
	Undergrowth, sagebrush and grass.
	Timber, scattering scrub cedar and pinon.

From the cor. of secs. 3, 4, 33 and 34 on S. bdy. of Tp. described in the notes of T. 15 S., R. 22 E.; thence

N.0° 03'W., bet. secs. 33 and 34.

Ascend over rough mountainous land, through undergrowth of sagebrush, buck brush and grass, and a medium growth of scrub cedar, pinon, spruce and red pine.

11.00 Spur, 50 ft. above sec. cor., projects N., from the SE.; descend along E. side of top of spur.

40.00 On point of spur, 265 ft. below top.

Set an iron post, 3 ft. long, 1 in. diam., 6 ins. in the ground to solid rock and 18 ins. in a mound of stone for ¼ sec. cor., with brass cap marked

¼

S33 | S34

1921

From which

A spruce, 8 ins. diam., brs. N.60°E., 26 lks. dist., marked ¼ S 34 B T.

A spruce, 12 ins. diam., brs. N.68°W., 15 lks. dist., marked ¼ S 33 B T.

54.70 Canyon, 265 ft. below ¼ sec. cor., course NE.; ascend.

62.00 Top of ascent, 140 ft. above canyon, slopes NE.; descend.

Chains	
67.00	Bottom of Main Canyon, 150.ft. below top of ascent, brs. NW. and SE.; thence over rolling bottom, leaving timber, brs. NW. and SE.
72.70	Wash, 25 lks. wide, 6 ft. deep, course NW.
80.00	Set an iron post, 3 ft. long, 2 ins. diam., 24 ins. in the ground for the cor. of secs. 27, 28, 33 and 34, with brass cap marked T14S | R22E S28 | S27 S33 | S34 1921 From which A pinon, 10 ins. diam., brs. N.59°30'E., 347 lks. dist., marked T 14 S R 22 E S 27 B T. A pinon, 12 ins. diam., brs. S.49°30'E., 462 lks. dist., marked T 14 S R 22 E S 34 B T. No other suitable bearing trees available. Raise a mound of stone,2 ft. base,1½ ft. high W. of cor. Land, rough and mountainous on S. 67.00 chs., and rolling along canyon bottom of N. 13.00 chs. Soil, rocky loam on S. 67.00 chs., 3rd rate, and deep sandy loam on N. 13.00 chs. Undergrowth, sagebrush, buck brush and grass. Timber, medium growth of scrub cedar, pinon, spruce and red pine on S. 67.00 chs. of mile.
	East, on a random line bet. secs. 27 and 34.
40.00	Set temp. ¼ sec. cor.
80.14	Intersect N. and S. line at the cor. of secs. 26, 27, 34 and 35; thence
	West, on a true line bet. secs. 27 and 34.
	Descend over rough mountainous land, through undergrowth of sagebrush, buck brush and grass, and a medium growth of scrub cedar, pinon, and scattering spruce and red pine timber.
6.40	Ravine, 80 ft. below sec. cor., course SW.; ascend.

Chains	
20.00	Rim of ravine, 185 ft. above bottom, brs. N. and SW.; thence over rolling land sloping S.
40.07	Set an iron post, 3 ft. long, 1 in. diam., 8 ins. in the ground to solid rock and 16 ins. in a mound of stone for $\frac{1}{4}$ sec. cor., with brass cap marked $\frac{1}{4}$ S. 27 S 34 1921 From which A pinon, 8 ins. diam., brs. N. 57°E., 34 lks. dist., marked $\frac{1}{4}$ S 27 B T. A pinon, 5 ins. diam., brs. S 18°E., 14 lks. dist., marked $\frac{1}{4}$ S 34 B T.
49.00	Head of ravine, 20 ft. deep, course S.15°W.
56.00	Rim of canyon, abrupt descent, brs. NW. and SE.
77.00	Bottom of Main Canyon, 375 ft. below top, brs. NW. and SE.; thence over rolling bottom of canyon, leaving timber, brs. NW. and SE.
80.14	The cor. of secs. 27, 28, 33 and 34. Land, rough and mountainous. Soil, shallow rocky loam; sandstone formation; 3rd rate. Undergrowth, sagebrush, buck brush and grass. Timber, scrub cedar, pinon and scattering spruce and red pine.

N.0° 03'W., bet. secs. 27 and 28.
Over rolling bottom of Main Canyon, through undergrowth of sagebrush and grass.

5.00	Abrupt ascent, entering scrub cedar, pinon and scattering spruce and red pine timber.
15.50	Top of spur, 350 ft. above sec. cor., projects NW.; thence over rolling top.
20.00	Descend from spur into ravine.
31.40	Ravine, 185 ft. below spur, course N.80°W.; ascend.
40.00	On broken slope, 100 ft. above bottom of ravine. Set an iron post, 3 ft. long, 1 in. diam., 12 ins. in

Chains	
	the ground to solid rock and 12 ins. in a mound of stone for ¼ sec. cor., with brass cap marked ¼ S28 | S27 1921 From which A cedar, 14 ins. diam., brs. N. 64°E., 14 lks. dist., marked ¼ S 27 B T. A pinon, 8 ins. diam., brs. S. 36°W., 23 lks. dist., marked ¼ S 28 B T.
50.00	Spur, 110 ft. above ¼ sec. cor., projects S.70°W.; desc.
56.80	Head of ravine, 45 ft. below spur, course W.; ascend.
65.00	Top of ascent, 35 ft. above ravine; slopes W.; descend.
80.00	On steep slope, 200 ft. below top of ascent.
	Set an iron post, 3 ft. long, 2 ins. diam., 24 ins. in the ground for the cor. of secs. 21, 22, 27 and 28, with brass cap marked T14S | R22E S21 | S22 S28 | S27 1921 From which A spruce, 10 ins. diam., brs. N.36°30'E., 35 lks. dist., marked T 14 S R 22 E S 22 B T. A spruce, 8 ins. diam., brs. S.11°E., 41 lks. dist., marked T 14 S R 22 E S 27 B T. A spruce, 8 ins. diam., brs. S.49°15'W., 70 lks. dist., marked T 14 S R 22 E S 28 B T. A spruce, 8 ins. diam., brs. N.55°45'W., 55 lks. dist., marked T 14 S R 22 E S 21 B T. Land, rough and mountainous. Soil, rocky loam, on rocky subsoil; sandstone formation; 3rd rate. Undergrowth, sagebrush and grass. Timber, scrub cedar, pinon and scattering spruce and red pine on N. 75.00 chs. of mile.

Chains	
	East, on a random line bet. secs. 22 and 27.
40.00	Set temp. ¼ sec. cor.
80.18	Intersect N. and S. line 9 lks. N. of the cor. of secs. 22, 23, 26 and 27; thence
	N.89° 56'W., on a true line bet. secs. 22 and 27.
	Over rolling land, through undergrowth of sagebrush, buck brush and grass, and scrub cedar, pinon and scattering spruce and red pine timber.
10.00	Abrupt descent into ravine, brs. NE. and SW.
13.00	Ravine, 90 ft. below top, course N.10°W.; ascend.
17.00	Point of spur, 65 ft. above ravine, slopes N.; descend.
33.70	Ravine, 150 ft. below point of spur, course N.10°W.; asc.
36.00	Top of ascent, 40 ft. above ravine, slopes N.; descend gradually along rough N. slope.
40.09	Set an iron post, 3 ft. long, 1 in. diam., 24 ins. in the ground for ¼ sec. cor., with brass cap marked ¼ S 22 / S 27 1921 From which
	A pinon, 10 ins. diam., brs. N. 5°W., 60 lks. dist., marked ¼ S 22 B T.
	A cedar, 7 ins. diam., brs. S.7°W., 95 lks. dist., marked ¼ S 27 B T.
80.18	The cor. of secs. 21, 22, 27 and 28, on rough slope, 230 ft. below top of ascent.
	Land, rough and mountainous.
	Soil, shallow rocky loam on rocky subsoil, sandstone formation; 3rd rate.
	Undergrowth, sagebrush, buck brush and grass.
	Timber, scrub cedar, pinon and scattering spruce and red pine.

N.0° 03'W., bet. secs. 21 and 22.

Descend over rough and mountainous land, through undergrowth of sagebrush, buck brush and grass, and scrub

Chains	
	cedar, pinon and scattering spruce and red pine timber.
2.00	Ravine, 65 ft. below sec. cor., course W.; ascend.
18.00	Spur, 230 ft. above ravine, projects S.60°W.; descend.
36.60	Bottom of canyon, 250 ft. below spur, course SW.; ascend.
39.50	Top of ascent, 55 ft. above canyon, slopes E.; descend.
40.00	Set an iron post, 3 ft. long, 1 in. diam., 18 ins. in the ground to solid rock and 6 ins. in a mound of stone for ¼ sec. cor., with brass cap marked ¼ S21 | S22 1921 From which A cedar, 8 ins. diam., brs. S.57°30'E., 43 lks. dist., marked ¼ S 22 B T. A cedar, 12 ins. diam., brs. S. 44°W., 16 lks. dist., marked ¼ S 21 B T.
46.00	Canyon, 50 ft. below top of ascent, course SE., from the NE.; ascend along rough slope.
61.00	Top of ascent, 60 ft. above canyon, slopes E.; descend.
66.70	Ravine, 20 ft. below top of ascent, course S.15°E.; asc.
75.00	Top of ascent, 80 ft. above ravine, slopes W.; descend.
79.60	Set an iron post, 3 ft. long, 2 ins. diam., 24 ins. in the ground for witness cor. to the cor. of secs. 15, 16, 21 and 22, with brass cap marked WC T14S | R22E S16 | S15 S21 | S22 1921 From which A pinon, 3 ins. diam., brs. N. 64°E., 11 lks. dist., marked W C T 14 S R 22 E S 22 B T. A pinon, 9 ins. diam., brs. S. 28°E., 6 lks. dist., marked W C T 14 S R 22 E S 22 B T. A cedar, 5 ins. diam., brs. S.14°30'W., 84 lks. dist., marked W C T 14 S R 22 E S 21 B T. A spruce, 16 ins. diam., brs. N. 32°W., 6 lks.

Chains	
	dist., marked W C T 14 S R 22 E S 21 B T.
80.00	True point for the cor. of secs. 15, 16, 21 and 22, in water course in bottom of ravine, 20 ft. below top of ascent, course S.20°W.
	Cor. not set.
	Land, rough and mountainous.
	Soil, shallow rocky loam; on rocky subsoil; sandstone formation.
	Undergrowth, sagebrush, buck brush and grass.
	Timber, scrub cedar, pinon and scattering spruce and red pine.

	From the true point for the cor. of secs. 15, 16, 21 and 22; thence
	S.89° 56'E., on a random line bet. secs. 15 and 22.
40.00	Set temp. ¼ sec. cor.
80.08	Intersect N. and S. line 3 lks. S. of the true point for the cor. of secs. 14, 15, 22 and 23; thence
	N.89° 57'W., on a true line bet. secs. 15 and 22.
	Descend over mountainous land, through undergrowth of sagebrush, buck brush and grass, and scattering scrub cedar, pinon and spruce and red pine.
2.60	Bottom of canyon, 15 ft. below point for sec. cor., course NW.; ascend.
20.00	Top of ascent, 40 ft. above canyon, slopes N.; descend.
37.60	Canyon, 60 ft. below top of ascent, course SW.; ascend.
40.04	Set an iron post, 3 ft. long, 1 in. diam., 15 ins. in the ground to solid rock and 9 ins. in a mound of stone for ¼ sec. cor., with brass cap marked
	$\frac{1/4 \quad S\ 15}{S\ 22}$ 1921
	From which
	A cedar, 8 ins. diam., brs. N.32°45'E., 62 lks. dist., marked ¼ S 15 B T.

Chains	
	A cedar, 8 ins. diam., brs. S.59°45'W., 39 lks. dist., marked ¼ S 22 B T.
42.00	Enter dense timber, brs. NE. and SW.
70.00	Spur, 300 ft. above canyon, projects S.20°W.; descend.
80.08	True point for the cor. of secs. 15, 16, 21 and 22, 160 ft. below spur, in ravine.
	Land, rough and mountainous.
	Soil, shallow rocky loam; on rocky subsoil; 3rd rate.
	Undergrowth, sagebrush, buck brush abd grass.
	Timber, scattering scrub cedar, pinon, spruce and red pine on E. 42.00 chs., and dense on remaining portion.
	From true point for cor. of secs. 15, 16, 21 and 22, N.0° 03'W., bet. secs. 15 and 16.
	Ascend over mountainous land, through undergrowth of sagebrush, buck brush and grass, and scrub cedar, pinon, and scattering spruce and red pine timber.
22.00	Ridge, 125 ft. above point for sec. cor., brs. E. and W.; descend gradually along broken slope.
40.00	On E. slope, 120 ft. below ridge.
	Set an iron post, 3 ft. long, 1 in. diam., 24 ins. in the ground for ¼ sec. cor., with brass cap marked ¼ S16 | S15 1921
	From which
	A spruce, 9 ins. diam., brs. N.81°30'E., 9 lks. dist., marked ¼ S 15 B T.
	A pinon, 8 ins. diam., brs. S.77°W., 28 lks. dist., marked ¼ S 16 B T.
45.00	Ravine, 35 ft. below ¼ sec. cor., course N.30°W.; ascend.
55.00	Top of ascent, 65 ft. above ravine, slopes W.; descend.
72.60	Ravine, 290 ft. below top of ascent, course NW.; ascend.
78.00	Top of ascent, 40 ft. above ravine, slopes W.; thence on level line along rough slope.
80.00	Set an iron post, 3 ft. long, 2 ins. diam., 15 ins. in

Chains	
	the ground to solid rock and 9 ins. in a mound of stone for the cor. of secs. 9, 10, 15 and 16, with brass cap marked T14S | R22E S 9 | S10 S16 | S15 1921
	From which
	A cedar, 7 ins. diam., brs. N.42°30'E., 44 lks. dist., marked T 14 S R 22 E S 10 B T.
	A spruce, 8 ins. diam., brs. S. 27°E., 8 lks. dist., marked T 14 S R 22 E S 15 B T.
	A pinon, 10 ins. diam., brs. S.32°30'W., 70 lks. dist., marked T 14 S R 22 E S 16 B T.
	A pinon, 7 ins. diam., brs. N. 10°W., 31 lks. dist., marked T 14 S R 22 E S 9 B T.
	Land, rough and mountainous.
	Soil, rocky loam on rocky subsoil; 3rd rate; sandstone formation.
	Undergrowth, sagebrush, buck brush and grass.
	Timber, scrub cedar, pinon and scattering spruce and red pine.
	S.89° 57'E., on a random line bet. secs. 10 and 15.
40.00	Set temp. ¼ sec. cor.
80.14	Intersect N. and S. line 3 lks. N. of the cor. of secs. 10, 11, 14 and 15; thence
	N.89° 56'W., on a true line bet. secs. 10 and 15.
	Over rolling mountainous land, through undergrowth of sagebrush, buck brush and grass, and a medium growth of scrub cedar, pinon and scattering spruce and red pine timber.
6.00	Swale, course N.30°W.
18.10	Swale, course N.10°W.; ascend.
23.00	Spur, 35 ft. above swale, projects N.; descend.
36.70	Ravine, 65 ft. below spur, course N.20°W.; ascend.

Chains	
40.07	Set an iron post, 3 ft. long, 1 in. diam., 20 ins. in the ground to solid rock and 4 ins. in a mound of stone for ¼ sec. cor., with brass cap marked ¼ S 10 / S 15 1921 From which A pinon, 12 ins. diam., brs. N. 43°W., 11 lks. dist., marked ¼ S 10 B T. A cedar, 12 ins. diam., brs. S.40°15'E., 12 lks. dist., marked ¼ S 15 B T.
47.00	Spur, 30 ft. above ravine, projects N.20°W.; descend.
54.50	Ravine, 100 ft. deep, course N.15°W.; ascend.
63.00	Point of spur, slopes N.; descend.
68.60	Head of ravine, 75 ft. below spur, course N.; ascend.
75.00	Spur, 30 ft. above ravine, projects N.; abrupt descent.
80.14	The cor. of secs. 9, 10, 15 and 16, 145 ft. below spur. Land, rough and mountainous. Soil, shallow rocky, loam on rocky subsoil; 3rd rate. Undergrowth, sagebrush, buck brush and grass. Timber, scrub cedar, pinon and scattering spruce and red pine.

N.0° 03'W., bet. secs. 9 and 10.

Ascend over mountainous land, through undergrowth of sagebrush and grass, and scrub cedar and pinon timber.

8.00	Spur, 35 ft. above sec. cor., projects NW.; descend.
13.80	Wash, 20 lks. wide, 6 ft. deep, in canyon, 50 ft. below spur, course NW.; thence over bottom of canyon.
22.10	Wash, 30 lks. wide, 6 ft. deep, in canyon, course SW.; ascend.
38.00	Top of ascent, 200 ft. above canyon, slopes E.; descend.
40.00	Set an iron post, 3 ft. long, 1 in. diam., 10 ins. in the ground to solid rock and 14 ins. in a mound of stone for ¼ sec. cor., with brass cap marked ¼ S 9 | S10 1921

Chains	
	From which
	A cedar, 20 ins. diam., brs. N.81°30'E., 28 lks. dist., marked ¼ S 10 B T.
	A pinon, 10 ins. diam., brs. N. 38°W., 35 lks. dist., marked ¼ S 9 B T.
58.75	Ravine, 65 ft. below top of ascent, course SE.; ascend.
80.00	On E. slope of ridge, 70 ft. above ravine.
	Set an iron post, 3 ft. long, 2 ins. diam., 10 ins. in the ground to solid rock and 14 ins. in a mound of stone for the cor. of secs. 3, 4, 9 and 10, with brass cap marked
	T14S | R22E S 4 | S 3 S 9 | S10 1921
	From which
	A cedar, 5 ins. diam., brs. N. 79°E., 105 lks. dist., marked T 14 S R 22 E S 3 B T.
	A pinon, 6 ins. diam., brs. S. 54°E., 42 lks. dist., marked T 14 S R 22 E S 10 B T.
	A cedar, 6 ins. diam., brs. S.42°30'W., 73 lks. dist., marked T 14 S R 22 E S 9 B T.
	A cedar, 5 ins. diam., brs. N.58°15'W., 45 lks. dist., marked T 14 S R 22 E S 4 B T.
	Land, mountainous.
	Soil, rocky loam on rocky subsoil; 3r rate; sandstone formation.
	Undergrowth, sagebrush and grass.
	Timber, scrub cedar and pinon.
	S.89° 56'E., on a random line bet. secs. 3 and 10.
40.00	Set temp. ½ sec. cor.
80.04	Intersect N. and S. line at the cor. of secs. 2, 3, 10 and 11; thence
	N.89° 56'W., on a true line bet. secs. 3 and 10.
	Ascend gradually over rolling mountainous land, through undergrowth of sagebrush and grass.

Chains	
6.50	Old road, brs. N.10°E., and S.10°W.
10.00	Enter scattering scrub cedar and pinon timber, brs. N. and S.
21.00	Low ridge, 40 ft. above sec. cor., brs. NE. and SW.; descend gradually.
40.02	On rolling W. slope, 80 ft. below ridge. Set an iron post, 3 ft. long, 1 in. diam., 12 ins. in the ground to bed rock and 12 ins. in a mound of stone for ¼ sec. cor., with brass cap marked ¼ S 3 S 10 1921 From which A cedar, 16 ins. diam., brs. N. 26°W., 254 lks. dist., marked ¼ S 3 B T. A cedar, 14 ins. diam., brs. S. 7°15'W., 39 lks. dist., marked ¼ S 10 B T.
53.60	Draw, 40 ft. below ¼ sec. cor., course S.15°W.; ascend.
62.00	Top of ascent, 30 ft. above draw, slopes S.; descend.
65.80	Draw, 20 ft. below top of ascent, course S.20°E.; ascend.
80.04	The cor. of secs. 3, 4, 9 and 10, 105 ft. above draw. Land, rolling and mountainous. Soil, shallow sandy and rocky loam on rocky subsoil, 3rd rate; sandstone formation. Undergrowth, sagebrush and grass. Timber, scattering scrub cedar and pinon on W. 70.04 chs. of mile.

N.0° 02'E., on a random line bet. secs. 3 and 4.

40.00	Set temp. ¼ sec. cor.
77.96	Intersect N.bdy. of Tp. 9 lks. E. of cor of secs. 3, 4, 33 and 34, which is an iron post, 3 ft. long, 2 ins. diam., set 24 ins. in the ground and marked on brass cap and witnessed as described by the surveyor general; thence S.0° 02'E., on a true line bet. secs. 3 and 4. Over rolling mountainous land, through undergrowth of

Chains	
	sagebrush and grass, and scattering scrub cedar and pinon timber.
9.70	Old road, brs. E. and W.
11.00	Descend into ravine, brs. E. and W.
18.60	Ravine, 40 ft. deep, course S.70°W.; ascend gradually.
37.96	Set an iron post, 3 ft. long, 1 in. diam., 24 ins. in the ground for ¼ sec. cor., with brass cap marked ¼ S4 | S3 1921
	From which
	A cedar, 16 ins. diam., brs. S.84°30'E., 110 lks. dist., marked ¼ S 3 B T.
	A cedar, 20 ins. diam., brs. N. 1°W., 232 lks. dist., marked ¼ S 4 B T.
42.00	Enter dense timber, brs. NE. and SW.
48.00	Spur, 70 ft. above ravine, projects W.; descend gradually.
54.60	Head of ravine, 20 ft. below spur, course W.; ascend.
66.00	Ridge, 40 ft. above ravine, brs. NE. and SW.; descend.
77.96	The cor. of secs. 3, 4, 9 and 10, 25 ft. below ridge.
	Land, rolling mountains.
	Soil, shallow rocky loam on rocky subsoil; 3rd rate; sandstone formation.
	Undergrowth, sagebrush and grass.
	Timber, scattering scrub cedar and pinon on N. 42.00 chs., and medium growth on remaining portion of mile.
	From the cor. of secs. 4, 5, 32 and 33 on S. bdy. of Tp. described in the notes of T. 15 S., R. 22 E.; thence
	N.0° 04'W., bet. secs. 32 and 33.
	Descend over rough mountainous land, through undergrowth of sagebrush, buck brush and grass, and a medium

Chains	
	growth of scrub cedar, pinon and scattering spruce and red pine timber.
13.50	Ravine, 85 ft. below sec. cor., course N.60°E.; ascend.
29.00	Spur, 200 ft. above ravine, projects NE.; descend.
40.00	On NW. slope 35 ft. below top of spur.
	Set an iron post, 3 ft. long, 1 in. diam., 4 ins. in the ground to solid rock and 20 ins. in a mound of stone for $\frac{1}{4}$ sec. cor., with brass cap marked $\frac{1}{4}$ S32 | S33 1921
	From which
	A spruce, 18 ins. diam., brs. S. 68°E., 52 lks. dist., marked $\frac{1}{4}$ S 33 B T.
	A cedar, 8 ins. diam., brs. N. 43°W., 6 lks. dist., marked $\frac{1}{4}$ S 32 B T.
52.40	Ravine, 200 ft. below $\frac{1}{4}$ sec. cor., course NE.; ascend.
75.00	Spur, 200 ft. above ravine, projects NE.; descend.
80.00	On steep NW. slope, 75 ft. below spur.
	Set an iron post, 3 ft. long, 2 ins. diam., 24 ins. in the ground for the cor. of secs. 28, 29, 32 and 33, with brass cap marked T14S | R22E S29 | S28 S32 | S33 1921
	From which
	A spruce, 8 ins. diam., brs. N.24°45'E., 28 lks. dist., marked T 14 S R 22 E S 28 B T.
	A cedar, 8 ins. diam., brs. S.54°15'E., 54 lks. dist., marked T 14 S R 22 E S 33 B T.
	A pinon, 5 ins. diam., brs. S. 42°W., 17 lks. dist., marked T 14 S R 22 E S 32 B T.
	A pinon, 8 ins. diam., brs. N. 26°W., 14 lks. dist., marked T 14 S R 22 E S 29 B T.
	Land, rough and mountainous.
	Soil, shallow rocky loam on rocky subsoil; 3rd rate.

Chains	
	Undergrowth, sagebrush, buck brush and grass.
	Timber, scrub cedar, pinon and scattering red pine and spruce.
	East, on a random line bet. secs. 28 and 33.
40.00	Set temp. ¼ sec. cor.
79.92	Intersect N. and S. line 3 lks. S. of the cor. of secs. 27, 28, 33 and 34; thence
	S.89° 59'W., on a true line bet. secs. 28 and 33.
	Along bottom of Main Canyon, through undergrowth of sagebrush and grass.
2.70	Wash, 50 lks. wide, 6 ft. deep, course NW.
13.00	Ascend over broken slope, entering scrub cedar and pinon timber, brs. NW. and SE.
16.50	Top of ascent, 80 ft. above bottom of canyon, slopes N.; descend.
21.00	Mouth of ravine, 50 ft. below top of ascent, course N.20°E.; ascend.
24.50	Top of ascent, 135 ft. above ravine, slopes N.; descend.
34.00	Foot of descent on S. side of Main Canyon, 170 ft. below top of ascent; ascend.
39.96	On top of rocky point, 120 ft. above Main Canyon, projecting N.
	Set an iron post, 3 ft. long, 1 in. diam., 4 ins. in the ground to solid rock and 20 ins. in a mound of stone for ¼ sec. cor., with brass cap marked
	¼ S 28 / S 33
	1921
	From which
	A pinon, 8 ins. diam., brs. N.27°45'E., 39 lks. dist., marked ¼ S 28 B. T.
	A pinon, 6 ins. diam., brs. S.36°30'W., 24 lks. dist., marked ¼ S. 33 B. T.
	Descend.
44.00	Ravine, 75 ft. below ¼ sec. cor., course N.; ascend.

Chains	
73.00	Spur, 550 ft. above ravine, projects NE.; descend.
77.63	Head of draw, 40 ft. below spur, course N.15°W.; ascend.
79.92	The cor. of secs. 28, 29, 32 and 33, 15 ft. above draw.
	Land, rough and mountainous.
	Soil, on E. 13.00 chs. deep, sandy loam, and on remaining portion of mile, shallow rocky loam.
	Undergrowth, sagebrush and grass.
	Timber, scrub cedar and pinon on W. 66.92 chs. of mile.
	N.0° 04'W., bet. secs. 28 and 29.
	Descend over rough mountainous land, through undergrowth of sagebrush, buck brush and grass, and scrub cedar and pinon, and scattering spruce and red pine timber.
6.50	Draw, 130 ft. below sec. cor., course NW.; thence on ndarly level line along W. side of top of spur.
28.50	Abrupt descent into Main Canyon over end of spur.
35.00	Bottom of Main Canyon, 340 ft. below top of spur, brs. E. and W.; thence over bottom of canyon, leaving timber, brs. E. and W.
40.00	Set an iron post, 3 ft. long, 1 in. diam., 24 ins. in the ground for $\frac{1}{4}$ sec. cor., with brass cap marked $\frac{1/4}{S29 \mid S28}$ 1921 Raise a mound of stone, 2 ft. base, 1½ ft. high W. of cor.
44.30	Wash, 30 lks. wide, 8 ft. deep, course W.;
49.00	Abrupt ascent over rough slope, entering timber, brs. NE. and SW.
57.70	Spur, 350 ft. above canyon, projects S.60°W.; descend.
66.00	Bottom of Main Canyon, 370 ft. below spur, brs. NE. and SW.; thence over bottom of canyon, leaving timber, brs. NE. and SW.
80.00	Set an iron post, 3 ft. long, 2 ins. diam., 24 ins. in the ground for the cor. of secs. 20, 21, 28 and 29, with brass cap marked

Chains	
	T14S R22E S20 | S21 S29 | S28 1921
	From which
	A cedar, 8 ins. diam., brs. N. 55°E., 187 lks. dist., marked T 14 S R 22 E S 21 B T.
	A pinon, 8 ins. diam., brs. S. 61°E., 382 lks. dist., marked T 14 S R 22 E S 28 B T.
	Land, rough and mountainous.
	Soil, along Main Canyon, deep sandy loam, and on other portion of mile a shallow rocky loam on rocky subsoil.
	Undergrowth, sagebrush, buck brush and grass.
	Timber, scrub cedar, pinon and scattering spruce and red pine on 52.00 chs. of mile.
	N.89° 59'E., on a random line bet. secs. 21 and 28.
40.00	Set temp. ¼ sec. cor.
79.86	Intersect N. and S. line 5 lks. S. of the cor. of secs. 21, 22, 27 and 28; thence
	S.89° 57'W., on a true line bet. secs. 21 and 28.
	Descend over rough and mountainous land, through undergrowth of sagebrush, buck brush and grass, and a medium growth of scrub cedar, pinon and scattering spruce and red pine timber.
1.30	Foot of descent, 25 ft. below sec. cor., drains N.; asc.
7.00	Top of ascent, 95 ft. above foot of descent, slopes N.; descend.
13.25	Ravine, 160 ft. below top of ascent, course SW.; ascend.
24.00	Point of spur, 85 ft. above ravine, slopes SW.; descend.
28.25	Canyon, 170 ft. below point of spur, course S.; ascend.
39.93	Set an iron post, 3 ft. long, 1 in. diam., 6 ins. in the ground to solid rock and 18 ins. in a mound of stone for ¼ sec. cor., with brass cap marked
	¼ S 21 S 28 1921
	From which

Chains	
	A pinon, 14 ins. diam., brs. N. 39°E., 22 lks. dist., marked ¼ S 21 B T.
	A pinon, 8 ins. diam., brs. S. 38°E., 28 lks. dist., marked ¼ S 28 B T.
51.00	Ridge, 360 ft. above canyon, brs. N.10°E., and S.10°W., descend.
77.00	Bottom of Main Canyon, 550 ft. below ridge, brs. N. and S.; thence over bottom of canyon, leaving timber, brs. N. and S.
79.86	The cor. of secs. 20, 21, 28 and 29.
	Land, rough and mountainous.
	Soil, shallow rocky loam on rocky subsoil; 3rd rate; sandstone formation.
	Undergrowth, sagebrush, buck brush and grass.
	Timber, scrub cedar, pinon and scattering spruce and red pine on E. 77.00 chs. of mile.

	N.0° 04'W., bet. secs. 20 and 21.
	Along bottom of Main Canyon, through undergrowth of sagebrush and grass.
8.90	Wash, 40 lks. wide, 8 ft. deep, course N.20°E.
18.40	Recross wash, course N.20°W.
23.00	Ascend from canyon over rough and broken slope, entering scrub cedar and pinon timber, brs. NW. and SE.
28.00	Point of spur, 155 ft. above canyon, slopes W.; descend.
30.30	Ravine, 50 ft. below point of spur, course S.70°W.; asc.
40.00	On rough SE. slope, 230 ft. above ravine.
	Set an iron post, 3 ft. long, 1 in. diam., 8 ins. in the ground to solid rock and 16 ins. in a mound of stone for ¼ sec. cor., with brass cap marked ¼ S20 | S21 1921,
	From which
	A pinon, 7 ins. diam., brs. S. 29°E., 27 lks.

Chains	
	dist., marked ¼ S 21 B T.
	A cedar, 16 ins. diam., brs. S. 42°W., 9 lks. dist., marked ¼ S 20 B T.
51.00	Spur, 160 ft. above ¼ sec. cor., projects SW.; descend.
57.15	Head of ravine, 30 ft. below spur, course SW.; ascend.
67.00	Spur, 160 ft. above ravine, projects S.80°W.; descend.
80.00	On steep slope, 145 ft. below spur.
	Set an iron post, 3 ft. long, 2 ins. diam., 10 ins. in the ground to solid rock and 14 ins. in a mound of stone for the cor. of secs. 16, 17, 20 and 21, with brass cap marked

T14S R22E
S17 S16
S20 S21
1921

From which

A pinon, 9 ins. diam., brs. N. 74°E., 22 lks. dist., marked T 14 S R 22 E S 16 B T.

A pinon, 8 ins. diam., brs. S. 49°E., 13 lks. dist., marked T 14 S R 22 E S 21 B T.

A pinon, 8 ins. diam., brs. S. 33°W., 13 lks. dist., marked T 14 S R 22 E S 20 B T.

A pinon, 9 ins. diam., brs. N. 25°W., 25 lks. dist., marked T 14 S R 22 E S 17 B T.

Land, rough and mountainous.

Soil, along Main Canyon on S. 23.00 chs., deep sandy loam, and on N. 57.00 chs. rocky loam on rock subsoil.

Undergrowth, sagebrush and grass.

Timber, scrub cedar and pinon on N. 57.00 chs. of mile.

	N.89° 57'E., on a random line bet. secs. 16 and 21.
40.00	Set temp. ¼ sec. cor.
79.92	Intersect N. and S. line 9 lks. N. of the true point for the cor. of secs. 15, 16, 21 and 22; thence
	N.89° 59'W., on a true line bet. secs. 16 and 21.
	Ascend over rough and mountainous land, through under-

Chains	
	growth of sagebrush, buck brush and grass, and scrub cedar, pinon and scattering spruce and red pine timber.
20.00	Top of ridge, 200 ft. above point for sec. cor., brs. NE. and SW.; thence over rolling top.
24.00	Descend along N. slope.
39.96	Set an iron post, 3 ft. long, 1 in. diam., 6 ins. in the ground to solid rock and 18 ins. in a mound of stone for ¼ sec. cor., with brass cap marked ¼ S 16 S 21 1921 From which A cedar, 8 ins. diam., brs. N.33°30'E., 14 lks. dist., marked ¼ S 16 B T. A pinon, 8 ins. diam., brs. S.16°15'E. 25 lks. dist., marked ¼ S 21 B T.
47.00	Draw, 135 ft. below ridge, course N.; ascend.
53.00	Top of ascent, 20 ft. above draw, slopes N.; descend.
65.00	Draw, 40 ft. below top of ascent, course N.; ascend.
72.00	Top of ascent, 20 ft. above draw, slopes N.; descend.
79.92	The cor. of secs. 16, 17, 20 and 21, 80 ft. below top of ascent.
	Land, rough and mountainous.
	Soil, shallow sandy loam on rocky subsoil; 3rd rate; sandstone formation.
	Undergrowth, sagebrush, buck brush and grass.
	Timber, scrub cedar, pinon and scattering spruce and red pine.
	N.0° 04' W., bet. secs. 16 and 17.
	Descend over rough and mountainous land, through undergrowth of sagebrush, buck brush and grass, and scrub cedar and pinon timber.
5.40	Ravine, 100 ft. below sec. cor., course S.60°W.; ascend.
30.00	Ridge, 275 ft. above ravine, brs. N.60°E., and S.60°W.; descend.

Chains	
40.00	Set an iron post, 3 ft. long, 1 in. diam., 12 ins. in the ground to solid rock and 12 ins. in a mound of stone for ¼ sec. cor., with brass cap marked ¼ S17 | S16 1921 From which A cedar, 8 ins. diam., brs. S.63°30'E., 19 lks. dist., marked ¼ S 16 B T. A pinon, 8 ins. diam., brs. S.87°30'W., 7 lks. dist., marked ¼ S 17 B T.
70.00	Bottom of canyon, 480 ft. below ridge, course S.60°W.; ascend.
80.00	On rough slope 200 ft. above bottom of canyon. Set an iron post, 3 ft. long, 2 ins. diam., 8 ins. in the ground to solid rock and 16 ins. in a mound of stone for the cor. of secs. 8, 9, 16 and 17, with brass cap marked T14S | R22E S 8 | S 9 S17 | S16 1921 From which A pinon, 8 ins. diam., brs. N. 57°E., 24 lks. dist., marked T 14 S R 22 E S 9 B T. A pinon, 8 ins. diam., brs. S. 19°E., 19 lks. dist., marked T 14 S R 22 E S 16 B T. A pinon, 10 ins. diam., brs. S.50°30'W., 44 lks. dist., marked T 14 S R 22 E S 17 B T. A pinon, 8 ins. diam., brs. N. 19°W., 21 lks. dist., marked T 14 S R 22 E S 8 B T. Land, rough and mountainous. Soil, shallow rocky loam, on rocky subsoil; 3rd rate; sandstone formation. Undergrowth, sagebrush, buck brush and grass, Timber, scrub cedar and pinon.

Chains	
	S.89° 59'E., on a random line bet. secs. 9 and 16.
40.00	Set temp. ¼ sec. cor.
79.86	Intersect N. and S. line 3 lks. N. of the cor. of secs. 9, 10, 15 and 16; thence
	N.89° 58'W., on a true line bet. secs. 9 and 16.
	Descend over mountainous land, through undergrowth of sagebrush and grass, and scattering scrub cedar and pinon timber.
4.00	Bottom of canyon, 75 ft. below sec. cor., course S.; ascend.
11.00	Enter dense timber, brs. NE. and SW.
12.00	Top of ascent, 75 ft. above canyon, slopes S.; descend.
22.65	Draw, 60 ft. below top of ascent, drains S.; ascend.
39.93	On rough slope, 180 ft. above draw.
	Set an iron post, 3 ft. long, 1 in. diam., 4 ins. in the ground to solid rock and 20 ins. in a mound of stone for ¼ sec. cor., with brass cap marked
	¼ S 9 / S 16 / 1921
	From which
	A cedar, 14 ins. diam., brs. N.27°30'E., 35 lks. dist., marked ¼ S 9 B T.
	A pinon, 8 ins. diam., brs. S.26°15'W., 19 lks. dist., marked ¼ S 16 B T.
47.00	Spur, 35 ft. above sec. cor., projects SW.; descend.
65.70	Ravine, 250 ft. below spur, course SW.; ascend.
77.00	Spur, 150 ft. above ravine, projects S.; descend.
79.86	The cor. of secs. 8, 9, 16 and 17, 65 ft. below spur.
	Land, rough and mountainous.
	Soil, shallow rocky loam on rocky subsoil; 3rd rate.
	Undergrowth, sagebrush and grass.
	Timber, scattering scrub cedar and pinon on E. 11.00 chs. and dense growth on remaining portion of mile.

Chains	
	N.0° 04'W., bet. secs. 8 and 9.
	Ascend over mountainous land, through undergrowth of sagebrush and grass, and scrub cedar and pinon timber.
12.00	Spur, 220 ft. above sec. cor., projects SW.; descend.
32.60	Ravine, 130 ft. below spur, course SW.; ascend.
40.00	On SE. slope 80 ft. above ravine.
	Set an iron post, 3 ft. long, 1 in. diam., 14 ins. in the ground to solid rock and 10 ins. in a mound of stone for $\frac{1}{4}$ sec. cor., with brass cap marked
	$\frac{1}{4}$ S 8 | S 9 1921
	From which
	A cedar, 8 ins. diam., brs. S.85°30'E., 16 lks. dist., marked $\frac{1}{4}$ S 9 B T.
	A pinon, 8 ins. diam., brs. S.50°45'W., 16 lks. dist., marked $\frac{1}{4}$ S 8 B T.
52.00	Top of ridge, 30 ft. above $\frac{1}{4}$ sec. cor., brs. NE. and SW. thence over rolling top.
61.70	Head of ravine, course W.
69.00	Descend over N. slope of ridge.
80.00	80 ft. below ridge.
	Set an iron post, 3 ft. long, 2 ins. diam., 6 ins. in the ground to solid rock and 18 ins. in a mound of stone for the cor. of secs. 4, 5, 8 and 9, with brass cap marked
	T14S R22E S 5 | S 4 S 8 | S 9 1921
	From which
	A pinon, 8 ins. diam., brs. N.39°45'E., 52 lks. dist., marked T 14 S R 22 E S 4 B T.
	A cedar, 6 ins. diam., brs. S.83°30'E., 27 lks. dist., marked T 14 S R 22 E S 9 B T.
	A pinon, 6 ins. diam., brs. S.18°45'W., 15 lks. dist., marked T 14 S R 22 E S 8 B T.

Chains	
	A cedar, 8 ins. diam., brs. N. 14°W., 39 lks. dist., marked T 14 S R 22 E S 5 B T.
	Land, rough and mountainous.
	Soil, shallow rocky loam on rocky subsoil; 3rd rate; sandstone formation.
	Undergrowth, sagebrush and grass.
	Timber, scrub cedar and pinon.
	S.89° 58'E., on a random line bet. secs. 4 and 9.
40.00	Set temp. ¼ sec. cor.
79.80	Intersect N. and S. line 7 lks. S. of the cor. of secs. 3, 4, 9 and 10; thence
	S.89° 59'W., on a true line bet. secs. 4 and 9.
	Ascend over rolling mountainous land, through undergrowth of sagebrush and grass, and scrub cedar and pinon.
4.00	Low ridge, 40 ft. above sec. cor., brs. N.30°E., and S.30°W.; descend.
12.00	Leave timber, brs. NE. and SW.
19.20	Ravine, 80 ft. below ridge, course SW.; ascend.
28.00	Enter timber, brs. NE. and SW.
32.00	Ridge, 65 ft. above ravine, brs. NE. and SW.; descend.
39.90	Set an iron post, 3 ft. long, 1 in. diam., 24 ins. in the ground for ¼ sec. cor., with brass cap marked ¼ S 4 / S 9 1921
	From which
	A cedar, 10 ins. diam., brs. N.66°15'E., 131 lks. dist., marked ¼ S 4 B T.
	A pinon, 6 ins. diam., brs. S.40°30'E., 210 lks. dist., marked ¼ S 9 B T.
41.00	Draw, 75 ft. below ridge, course NW.; ascend.
46.00	Point of spur, 20 ft. above draw, slopes N.; descend.
50.75	Draw, 80 ft. below point of spur, course N.; ascend.
53.00	Point of spur, 20 ft. above draw, slopes N.; descend.
62.75	Ravine, 80 ft. below spur, course N.30°W.; ascend.

Chains	
77.00	Spur, 100 ft. above ravine, projects N.; descend.
79.80	The cor. of secs. 4, 5, 8 and 9, 40 ft. below spur.
	Land, mountainous.
	Soil, shallow rocky loam on rocky subsoil; 3rd rate; sandstone formation.
	Undergrowth, sagebrush and grass.
	Timber, scrub cedar and pinon on 63.80 chs. of mile.
	N.0° 02'W., on a random line bet. secs. 4 and 5.
40.00	Set temp. ¼ sec. cor.
78.07	Intersect N. bdy. of Tp. 30 lks. E. of the cor. of secs. 4, 5, 32 and 33 which is an iron post, 3 ft. long, 2 ins. diam., set 24 ins. in the ground, marked on brass cap and witnessed as described by the surveyor general; thence
	S.0° 15'E., on a true line bet. secs. 4 and 5.
	Descend gradually over mountainous land, through undergrowth of sagebrush and grass.
12.00	Draw, 30 ft. below sec. cor., course SW.; ascend.
26.00	Enter scrub cedar and pinon timber, brs. NE. and SW.
30.00	Top of ascent, 40 ft. above draw, slopes W.; descend.
32.75	Draw, 30 ft. below top of ascent, course W.; ascend.
38.07	Set an iron post, 3 ft. long, 1 in. diam., 24 ins. in the ground for ¼ sec. cor., with brass cap marked ¼ S 5 | S 4 1921
	From which
	A pinon, 7 ins. diam., brs. S.81°45'E., 38 lks. dist., marked ¼ S 4 B T.
	A pinon, 12 ins. diam., brs. S. 10°W., 23 lks. dist., marked ¼ S 5 B T.
43.00	Spur, 95 ft. above draw, projects SW.; descend.
59.20	Ravine, 140 ft. below spur, course W.; ascend.
78.07	The cor. of secs. 4, 5, 8 and 9, 135 ft. above ravine.

Chains	
	Land, mountainous.
	Soil, shallow rocky loam on rocky subsoil; 3rd rate; sandstone formation.
	Undergrowth, sagebrush and grass.
	Timber, scrub cedar and pinon on 52.07 chs. of mile.

	From the cor. of secs. 5, 6, 31 and 32 on S. bdy. of Tp., described in the notes of T. 15 S., R. 22 E.; thence N.0° 04'W., bet. secs. 31 and 32.
	Descend over mountainous land, through undergrowth of sagebrush, buck brush and grass, and scrub cedar, pinon and scattering spruce and red pine timber.
36.90	Ravine, 175 ft. below sec. cor., course N.10°W.; thence along E. side of ravine.
40.00	Set an iron post, 3 ft. long, 1 in. diam., 8 ins. in the ground to solid rock and 16 ins. in a mound of stone for ¼ sec. cor., with brass cap marked ¼ S31 | S32 1921
	From which
	A pinon, 16 ins. diam., brs. S. 51°E., 29 lks. dist., marked ¼ S 32 B T.
	A spruce, 8 ins. diam., brs. S. 59°W., 15 lks. dist., marked ¼ S 31 B T.
45.00	Bottom of ravine. 20 ft. below ¼ sec. cor., course NW., from S. 15°W.; ascend.
60.00	Spur, 180 ft. above ravine, projects W.; descend.
74.00	Enter bottom of canyon, 315 ft. below spur, brs. NE. and SW.; thence over bottom of canyon leaving timber, brs. NE. and SW.
74.50	Wash, 30 lks. wide, 2 ft. deep, course NE.
79.50	Ascend from canyon, entering timber, brs. NE. and SW.
80.00	20 ft. above bottom of canyon.
	Set an iron post, 3 ft. long, 2 ins. diam., 4 ins. in

Chains

the ground to solid rock and 20 ins. in a mound of stone for the cor. of secs. 29, 30, 31 and 32, with brass cap marked

T14S R22E
S30 S29
S31 S32
1921

From which

A pinon, 10 ins. diam., brs. N. 29°E., 69 lks. dist., marked T 14 S R 22 E S 29 B T.

A pinon, 8 ins. diam., brs. N. 88°W., 32 lks. dist., marked T 14 S R 22 E S 30 B T.

No other suitable bearing trees available.

Land, rough and mountainous.

Soil, shallow rocky loam on rocky subsoil; 3rd rate; sandstone formation.

Undergrowth, sagebrush, buck brush and grass.

Timber, scrub cedar, pinon and scattering spruce and red pine.

East, on a random line bet. secs. 29 and 32.

40.00 Set temp. ¼ sec. cor.

79.82 Intersect N. and S. line 7 lks. N. of the cor. of secs. 28, 29, 32 and 33; thence

N.89° 57'W., on a true line bet. secs. 29 and 32.

Ascend over rough and mountainous land, through undergrowth of sagebrush, buck brush and grass and scrub cedar, pinon and scattering spruce and red pine timber.

1.00 Top of ascent, 15 ft. above sec. cor., slopes NW.; desc.

13.85 Ravine, 165 ft. below top of ascent, course N.10°E.; ascend.

24.00 Spur, 280 ft. above ravine, projects N.10°E.; descend.

39.91 Set an iron post, 3 ft. long, 1 in. diam., 24 ins. in the ground for ¼ sec. cor., with brass cap marked

¼ S 29
S 32
1921

From which

Chains	
	A pinon, 5 ins. diam., brs. N. 30°E., 13 lks. dist., marked ¼ S 29 B T.
	A cedar, 6 ins. diam., brs. S. 59°E., 35 lks. dist., marked ¼ S 32 B T.
43.75	Ravine, 250 ft. below spur, course N.30°W.; ascend.
48.00	Spur, 75 ft. above ravine, projects NW.; descend.
67.30	Mouth of ravine, 230 ft. below spur, course N.15°W.; ascend.
73.50	Rocky point, 30 ft. high, projects N.; descend.
76.00	Bottom of canyon, brs. N. and S.; thence over canyon bottom.
76.75	Wash, 30 lks. wide, 2 ft. deep, course N.20°E.
79.25	Ascend from canyon, brs. N. and S.
79.82	The cor. of secs. 29, 30, 31 and 32.
	Land, rough and mountainous.
	Soil, shallow rocky loam on rocky subsoil; 3rd rate; sandstone formation.
	Undergrowth, sagebrush, buck brush and grass.
	Timber, scrub cedar, pinon and scattering spruce and red pine.

	West, on a random line bet. secs. 30 and 31.
40.00	Set temp. ¼ sec. cor.
79.15	Intersect W. bdy. of Tp. 9 lks. S. of the cor. of secs. 30 and 31 heretofore described; thence S.89° 56'E., on a true line bet. secs. 30 and 31.
	Ascend along broken S. slope, through undergrowth of sagebrush and grass, and scrub cedar and pinon timber.
20.50	Top of spur, 90 ft. above sec. cor., projects SE.; thence over rolling top of spur.
38.15	Head of draw, drains N.20°E.
39.15	Set an iron post, 3 ft. long, 1 in. diam., 4 ins. in the ground to solid rock and 20 ins. in a mound of stone for ¼ sec. cor., with brass cap marked ¼ S 30 / S 31 / 1921

Chains	
	From which
	A pinon, 10 ins. diam., brs. N.55°30'W., 12 lks. dist., marked ¼ S 30 B T.
	A cedar, 6 ins. diam., brs. S. 14°E., 66 lks. dist., marked ¼ S 31 B T.
48.00	Abrupt descent, brs. N. and S.
79.15	The cor. of secs. 29, 30, 31 and 32, 410 ft. below top of spur.
	Land, mountainous.
	Soil, shallow rocky loam on rocky subsoil; 3rd rate; sandstone formation.
	Undergrowth, sagebrush and grass.
	Timber, scrub cedar and pinon.

	N.0° 04'W., bet. secs. 29 and 30.
	Ascend along rough slope of canyon, through undergrowth of sagebrush and grass, and scrub cedar and pinon.
1.50	Top of ascent, 15 ft. above sec. cor., slopes E.; desc.
13.00	Mouth of ravine, 20 ft. below top of ascent, course SE.; ascend.
32.00	Spur, 460 ft. above ravine, projects E.; thence over rolling top.
39.00	Descend over N. slope of spur, projecting E.
40.00	Set an iron post, 3 ft. long, 1 in. diam., 4 ins. in the ground to solid rock and 20 ins. in a mound of stone for ¼ sec. cor., with brass cap marked ¼ S30 | S29 1921
	From which
	A cedar, 8 ins. diam., brs. S. 51°E., 8 lks. dist., marked ¼ S 29 B T.
	A pinon, 7 ins. diam., brs. N.45°30'W., 21 lks. dist., marked ¼ S 30 B T.
52.00	Draw, 200 ft. below spur, course N.15°E.; descend along W. side of draw.

Chains	
58.00	Ravine, 235 ft. below spur, course S.80°E.; ascend.
70.00	Ridge, 200 ft. above ravine, brs. N.70°W., and S.70°E.; descend.
80.00	140 ft. below ridge.
	Set an iron post, 3 ft. long, 2 ins. diam., 12 ins. in the ground to solid rock and 12 ins. in a mound of stone for the cor. of secs. 19, 20, 29 and 30, with brass cap marked T14S | R22E S19 | S20 S30 | S29 1921
	From which
	A pinon, 6 ins. diam., brs. N.40°30'E., 47 lks. dist., marked T 14 S R 22 E S 20 B T.
	A pinon, 6 ins. diam., brs. S.56°30'E., 42 lks. dist., marked T 14 S R 22 E S 29 B T.
	A pinon, 8 ins. diam., brs. S.26°45'W., 37 lks. dist., marked T 14 S R 22 E S 30 B T.
	A pinon, 9 ins. diam., brs. N.8°45'W., 29 lks. dist., marked T 14 S R 22 E S 19 B T.
	Land, rough and mountainous.
	Soil, shallow rocky loam on rocky subsoil; 3rd rate; sandstone formation.
	Undergrowth, sagebrush and grass.
	Timber, scrub cedar and pinon.

	S.89° 57'E., on a random line bet. secs. 20 and 29.
40.00	Set temp. ¼ sec. cor.
79.78	Intersect N. and S. line 5 lks. N. of the cor. of secs. 20, 21, 28 and 29; thence
	N.89° 55'W., on a true line bet. secs. 20 and 29.
	Over rolling bottom of Main Canyon, through undergrowth of sagebrush and grass.
1.00	Wash, 50 lks. wide, 8 ft. deep, course N.;
5.00	Abrupt ascent over broken slope, entering scrub cedar and pinon timber, brs. N. and S.

Chains	
20.00	Rim of Main Canyon, 360 ft. above bottom, brs. N.15°W., and S.15°E.; thence over rolling land.
39.89	Set an iron post, 3 ft. long, 1 in. diam., 24 ins. in the ground for ¼ sec. cor., with brass cap marked ¼ S 20 / S 29 1921
	From which A cedar, 8 ins. diam., brs. N. 29°E., 10 lks. dist., marked ¼ S 20 B T. A cedar, 8 ins. diam., brs. S. 63°W., 32 lks. dist., marked ¼ S 29 B T.
42.00	Descend into ravine, brs. N. and S.
45.50	Ravine, 15 ft. below top, course S.; ascend.
58.00	Ridge, 15 ft. above ravine, brs. N. and S.; descend.
68.00	Ravine, 80 ft. below ridge, course N.10°E.; ascend.
75.00	Spur, 100 ft. above ravine, projects N.; descend.
79.78	The cor. of secs. 19, 20, 29 and 30, 30 ft. below ridge. Land, rough an mountainous. Soil, shallow rocky loam on rocky subsoil; 3rd rate; sandstone formation. Undergrowth, sagebrush and grass. Timber, scrub cedar and pinon on 74.78 chs. of mile.
	N.89° 56'W., on a random line bet. secs. 19 and 30.
40.00	Set temp. ¼ sec. cor.
79.02	Intersect W. bdy. of Tp. 14 lks. N. of the cor. of secs. 19 and 30 heretofore described. Thence N.89° 58'E., on a true line bet. secs. 19 and 30. Ascend over mountainous land, through undergrowth of sagebrush and grass, and scrub cedar, pinon and scattering spruce and red pine timber.
9.50	Top of ascent, 110 ft. above sec. cor., slopes NE.; desc.
16.80	Ravine, 120 ft. below top of ascent, course N.20°E.; ascend.
28.00	Point of spur, 285 ft. above ravine, slopes NW.; descend along N. side of spur.

Chains	
35.90	Head of draw, 10 ft. below spur, course NW.; ascend.
39.02	Set an iron post, 3 ft. long, 1 in. diam., 10 ins. in the ground to solid rock and 14 ins. in a mound of stone for ¼ sec. cor., with brass cap marked ¼ S 19 / S 30 1921
	From which
	A pinon, 6 ins. diam., brs. N. 11°E., 8 lks. dist., marked ¼ S 19 B T.
	A cedar, 7 ins. diam., brs. S.29°30'E., 22 lks. dist., marked ¼ S 30 B T.
41.00	Ridge, 25 ft. above draw, brs. N. and S.; descend.
51.35	Ravine, 100 ft. below ridge, course N.; ascend.
58.00	Spur, 100 ft. above ravine, projects N.; descend.
60.50	Ravine, 30 ft. below spur, course N.; ascend.
63.00	Spur, 20 ft. above ravine, projects N.; descend.
69.65	Ravine, 100 ft. below spur, course N.; ascend.
73.00	Top of ascent, 30 ft. above ravine, slopes N.; descend.
76.50	Draw, 25 ft. below top of ascent, course N.30°W.; ascend.
79.02	The cor. of secs. 19, 20, 29 and 30, 25 ft. above draw.
	Land, rough and mountainous.
	Soil, shallow sandy and rocky loam on rocky subsoil; 3rd. rate; sandstone formation.
	Undergrowth, sagebrush and grass.
	Timber, scrub cedar, pinon and scattering spruce and red pine.
	N.0° 04'W., bet. secs. 19 and 20.
	Descend over mountainous land, through undergrowth of sagebrush and grass, and scrub cedar, pinon and scattering spruce and red pine.
27.70	Ravine, 330 ft. below sec. cor., course NE.; ascend.
38.00	Top of ascent, 70 ft. above ravine, slopes E.; descend along rough and broken slope.

Chains	
40.00	Set an iron post, 3 ft. long, 2 ins. diam., 8 ins. in the ground to solid rock and 16 ins. in a mound of stone for ¼ sec. cor., with brass cap marked ¼ S19 | S20 1921 From which A pinon, 7 ins. diam., brs. S.73°E., 28 lks. dist., marked ¼ S 20 B T. A spruce, 9 ins. diam., brs. S.49°W., 32 lks. dist., marked ¼ S 19 B T.
55.50	Bottom of Main Canyon, 285 ft. below top of ascent, brs. NW. and SE.; thence over bottom of canyon, leaving timber, brs. NW. and SE.
59.55	Wash, 60 lks. wide, 10 ft. deep, course NW.
68.95	Wash, 30 lks. wide, 3 ft. deep, course N.80°W.
78.50	Ascend over rough slope, entering timber, brs. E. and W.
80.00	50 ft. above bottom of canyon. Set an iron post, 3 ft. long, 2 ins. diam., 4 ins. in the ground to solid rock and 20 ins. in a mound of stone for the cor. of secs. 17, 18, 19 and 20, with brass cap marked T14S R22E S18 | S17 S19 | S20 1921 From which A cedar, 8 ins. diam., brs. N. 60°E., 55 lks. dist., marked T 14 S R 22 E S 17 B T. A pinon, 7 ins. diam., brs. S. 67°E., 30 lks. dist., marked T 14 S R 22 E S 20 B T. A cedar, 10 ins. diam., brs. S. 54°W., 35 lks. dist., marked T 14 S R 22 E S 19 B T. A pinon, 4 ins. diam., brs. N. 46°W., 12 lks. dist., marked T 14 S R 22E S 18 B T. Land, rough and mountainous. Soil, shallow rocky loam on rocky subsoil; 3rd rate.

Chains	
	Undergrowth, sagebrush and grass.
	Timber, scrub cedar, pinon and scattering spruce and red pine on 57.00 chs. of mile.
	S.89° 55'E., on a random line bet. secs. 17 and 20.
40.00	Set temp. ¼ sec. cor.
79.78	Intersect N. and S. line 7 lks. S. of the cor. of secs. 16, 17, 20 and 21; thence
	N.89° 58'W., on a true line bet. secs. 17 and 20.
	Descend over mountainous land, through undergrowth of sagebrush and grass, and scrub cedar, pinon and scattering spruce and red pine timber.
10.40	Ravine, 140 ft. below sec. cor., course N.60°W.; from N.60°E.; ascend.
16.00	Top of ascent, 40 ft. above ravine, slopes N.; descend.
18.40	Recross ravine, 60 ft. below top of ascent, course SW.; ascend.
29.00	Top of ascent, 130 ft. above ravine, brs. NE. and SW.; thence on nearly level line over land sloping S.
39.89	Set an iron post, 3 ft. long, 1 in. diam., 6 ins. in the ground to solid rock and 18 ins. in a mound of stone for ¼ sec. cor., with brass cap marked ¼ S 17 / S 20 1921
	From which
	A pinon, 8 ins. diam., brs. N.9°30'E., 41 lks. dist., marked ¼ S 17 B T.
	A pinon, 8 ins. diam., brs. S. 40°E., 12 lks. dist., marked ¼ S 20 B T.
49.00	Point of spur, slopes SW.; abrupt descent.
65.00	Ravine, 250 ft. below point of spur, course SW.; ascend along broken slope.
75.00	Top of ascent, 20 ft. above ravine, slopes S.; abrupt descent over sandstone ledges.

Chains	
79.78	The cor. of secs. 17, 18, 19 and 20, 200 ft. below top of ascent.
	Land, rough and mountainous.
	Soil, shallow rocky loam; 3rd rate; sandstone formation.
	Undergrowth, sagebrush and grass.
	Timber, scrub cedar, pinon and scattering spruce and red pine.
	From the cor. of secs. 17, 18, 19 and 20 line bet. secs. 18 and 19 passes over inaccessible ledges. To pass ledges I offset as follows:-
	S.0° 04'E., 3.50 chs.; then, on offset line
	S.89° 58'W., 20.55 chs.;on offset line; then
	N.0° 04'W., 3.50 chs. to the random line, then
	S.89° 58'W., on random line bet. secs. 18 and 19.
40.00	Set temp. ¼ sec. cor.
79.05	Intersect W. bdy. of Tp. 5 lks. S. of the cor. of secs. 18,and 19, heretofore described; thence
	East, on a true line bet. secs. 18 and 19.
	Descend over rough and mountainous land, through undergrowth of sagebrush and grass and scrub cedar and pinon timber.
15.15	Ravine, 270 ft. below sec. cor., course N.; ascend.
33.00	Spur, 300 ft. above ravine, projects N.; descend.
39.05	Set an iron post, 3 ft. long, 1 in. diam., 4 ins. in the ground to solid rock and 20 ins. in a mound of stone for ¼ sec. cor., with brass cap marked
	¼ S 18 / S 19 / 1921
	From which
	A pinon, 10 ins. diam., brs. N. 34°E., 33 lks. dist., marked ¼ S 18 B T.
	A pinon, 6 ins. diam., brs. S. 38°W., 16 lks. dist., marked ¼ S 19 B T.
52.00	Bottom of Main Canyon, 300 ft. below spur, brs. N. and S., thence over rolling bottom.

Chains	
57.10	Wash, 60 lks. wide, 5 ft. deep, course N.
58.50	Abrupt ascent over inaccessible ledges; thence Offset S.0°04'E., 3.50 chs.; thence on offset line East, along bottom of Main Canyon, to
79.05	Offset N.0° 04'W., 3.50 chs. to The cor. of secs. 17, 18, 19 and 20. Land, rough and mountainous. Soil, shallow rocky loam on rocky subsoil; 3rd rate; sandstone formation. Undergrowth, sagebrush and grass. Timber, scrub cedar and pinon.
	N.0° 04'W., bet. secs. 17 and 18. Abrupt ascent over sandstone ledges, through undergrowth of sagebrush and grass, and scrub cedar, pinon and scattering spruce and red pine.
6.70	Rocky spur, 390 ft. above sec. cor., projects S.80°W.; abrupt descent.
19.00	Bottom of Main Canyon, 400 ft. below spur, brs. NE. and S.60°W.; thence along E. side of Main Canyon, bearing NE and SW. Leave spruce and red pine timber.
37.00	Ascend from Canyon, brs. NW. and SE.
40.00	Set an iron post, 3 ft. long, 1 in. diam., 4 ins. in the ground to solid rock and 20 ins. in a mound of stone for $\frac{1}{4}$ sec. cor., with brass cap marked $\frac{1}{4}$ S18 | S17 1921 From which A pinon, 5 ins. diam., brs. S. 73°E., 30 lks. dist., marked $\frac{1}{4}$ S 17 B T. A pinon, 5 ins. diam., brs. N.55°15'W., 12 lks. dist., marked $\frac{1}{4}$ S 18 B T.
42.00	Point of spur, 100 ft. high, slopes W.; descend.

Chains	
45.50	Bottom of Canyon, 100 ft. below spur, course SW.; abrupt ascent.
80.00	On ridge, 620 ft. above canyon, brs. E. and W.
	Set an iron post, 3 ft. long, 2 ins. diam., 6 ins. in the ground to solid rock and 18 ins. in a mound of stone for the cor. of secs. 7, 8, 17 and 18, with brass cap marked
	T14S | R22E S 7 | S 8 S18 | S17 1921
	From which
	A cedar, 6 ins. diam., brs. N. 74°E., 69 lks. dist., marked T 14 S R 22 E S 8 B T.
	A cedar, 8 ins. diam., brs. S.28°30'E., 49 lks. dist., marked T 14 S R 22 E S 17 B T.
	A cedar, 8 ins. diam., brs. S.51°30'W., 49 lks. dist., marked T 14 S R 22 E S 18 B T.
	A pinon, 8 ins. diam., brs. N.18°15'W., 17 lks. dist., marked T 14 S R 22 E S 7 B T.
	Land, rough and mountainous.
	Soil, shallow rocky loam on rocky subsoil; 3rd rate.
	Undergrowth, sagebrush and grass.
	Timber, scrub cedar, and pinon. Scattering spruce and red pine on 19.00 chs. of mile.
	S.89° 58'E., on a random line bet. secs. 8 and 17.
40.00	Set temp. ¼ sec. cor.
79.86	Intersect N. and S. line 5 lks. S. of the cor. of secs. 8, 9, 16 and 17; thence
	West, on a true line bet. secs. 8 and 17.
	Descend over rough mountainous land, through undergrowth of sagebrush and grass, and scrub cedar, and pinon.
3.15	Ravine, 80 ft. below sec. cor., course S.10°W.; ascend.
13.00	Spur, 180 ft. above ravine, projects SW.; descend.
21.50	Ravine, 210 ft. below spur, course S.30°W., ascend.

Chains	
38.00	Spur, 225 ft. above ravine, projects S.20°W.; descend.
39.93	Set an iron post, 3 ft. long, 1 in. diam., 4 ins. in the ground to solid rock and 20 ins. in a mound of stone for ¼ sec. cor., with brass cap marked ¼ S 8 / S 17 1921
	From which
	A pinon, 12 ins. diam., brs. N.65°30'W., 21 lks. dist., marked ¼ S 8 BT.
	A pinon, 8 ins. diam., brs. S. 45°W., 20 lks. dist., marked ¼ S 17 B T.
46.00	Ravine, 160 ft. below spur, course S. 20°W.; ascend.
66.00	Ridge, 300 ft. above ravine, brs. NE. and W.; thence along top of ridge.
79.86	The cor. of secs. 7, 8, 17 and 18.
	Land, rough and mountainous.
	Soil, shallow rocky loam on rocky subsoil; 3rd rate; sandstone formation.
	Undergrowth, sagebrush and grass.
	Timber, scrub cedar and pinon.

	West, on a random line bet. secs. 7 and 18.
40.00	Set temp. ¼ sec. cor.
78.94	Intersect W. bdy. of Tp. 9 lks. N. of the cor. of secs. 7 and 18, heretofore described; thence
	N.89° 56'E., on a true line bet. secs. 7 and 18.
	Descend over rough and mountainous land, through undergrowth of sagebrush and grass, and scrub cedar, pinon and scattering spruce and red pine timber.
6.00	Bottom of Main Canyon, 200 ft. below sec. cor., brs. N. and S.; thence over bottom of canyon.
6.90	Wash, 30 lks. wide, 8 ft. deep, course N.
11.00	Abrupt ascent over ledges, brs. N. and S.
38.94	On rough slope, 650 ft. above canyon.
	Set an iron post, 3 ft. long, 1 in. diam., 16 ins. in

Chains	
	the ground to solid rock and 8 ins. in a mound of stone for ¼ sec. cor., with brass cap marked ¼ S 7 / S 18 1921
	From which
	A pinon, 8 ins. diam., brs. N. 37°W., 15 lks. dist., marked ¼ S 7 B T.
	A pinon, 6 ins. diam., brs. S. 2°30'E., 18 lks. dist., marked ¼ S 18 B T.
40.00	Spur, 30 ft. above ¼ sec. cor., projects SW.; descend.
44.00	Foot of descent on S. slope, 75 ft. below spur, drains S.; ascend.
52.00	Ridge, 140 ft. above foot of descent, brs. NW. and E.; thence along N. side of top of ridge.
78.94	The cor. of secs. 7, 8, 17 and 18.
	Land, mountainous, very rough and broken.
	Soil, shallow rocky loam on rocky subsoil; 3rd rate; sandstone formation.
	Undergrowth, sagebrush and grass.
	Timber, scrub cedar, pinon and scattering spruce and red pine.
	N.0° 04'W., bet. secs. 7 and 8.
	Descend over mountainous land, through undergrowth of sagebrush and grass, and scrub cedar and pinon timber.
11.30	Ravine, 200 ft. below sec. cor., course N.60°W.; ascend.
15.50	Top of ascent, 65 ft. above ravine, slopes W.; descend.
22.40	Ravine, 100 ft. below top of ascent, course W.; ascend.
24.40	Rocky point, 60 ft. above ravine, slopes W.; descend.
32.65	Ravine, 200 ft. below rocky point, course S.70°W.; asc.
40.00	Set an iron post, 3 ft. long, 1 in. diam., 24 ins. in the ground for ¼ sec. cor., with brass cap marked ¼ S 7 | S 8 1921
	From which

Chains	
	A pinon, 12 ins. diam., brs. N. 80°E., 26 lks. dist., marked ¼ S 8 B T.
	A pinon, 16 ins. diam., brs. S.38°45'W., 11 lks. dist., marked ¼ S 7 B T.
49.00	Top of ridge, 275 ft. above ravine, brs. N.60°E., and S.60°W.; thence over rolling top.
57.00	Descend into canyon, brs. NE. and SW.
80.00	275 ft. below top of ridge.
	Set an iron post, 3 ft. long, 2 ins. diam., 4 ins. in the ground to solid rock and 20 ins. in a mound of stone for the cor. of secs. 5, 6, 7 and 8, with brass cap marked

T14S R22E
S 6 | S 5
S 7 | S 8
1921

From which

A pinon, 10 ins. diam., brs. N. 75°E., 53 lks. dist., marked T 14 S R 22 E S 5 B T.

A cedar, 6 ins. diam., brs. S. 58°E., 42 lks. dist., marked T 14 S R 22 E S 8 B T.

A pinon, 6 ins. diam., brs. S. 61°W., 42 lks. dist., marked T 14 S R 22 E S 7 B T.

A pinon, 5 ins. diam., brs. N. 63°W., 22 lks. dist., marked T 14 S R 22 E S 6 B T.

Land, rough and mountainous.

Soil, shallow rocky loam on rocky subsoil; 3rd rate.

Undergrowth, sagebrush and grass.

Timber, scrub cedar and pinon.

East, on a random line bet. secs. 5 and 8.

40.00 Set temp. ¼ sec. cor.

79.98 Intersect N. and S. line 12 lks. N. of the cor. of secs. 4, 5, 8 and 9; thence

N.89° 55'W., on a true line bet. secs. 5 and 8.

Descend over mountainous land through undergrowth of

Chains	
	sagebrush and grass and scrub cedar and pinon timber.
1.75	Ravine, 35 ft. below sec. cor., course N.; ascend.
7.00	Point of spur, 100 ft. above ravine, slopes N.; descend.
10.60	Draw, 25 ft. below spur, course N.; ascend.
14.00	Point of spur, 25 ft. above draw, slopes N.; descend.
18.00	Draw, 55 ft. below spur, course N.; ascend.
22.00	Point of spur, 35 ft. above draw, slopes N.; descend.
28.15	Draw, 70 ft. below spur, course N.; ascend.
32.00	Point of spur, 65 ft. above draw, slopes N.; descend.
37.00	Draw, 50 ft. below spur, course N.; ascend.
39.99	Set an iron post, 3 ft. long, 1 in. diam., 24 ins. in the ground for $\frac{1}{4}$ sec. cor., with brass cap marked $\frac{1}{4}\ \frac{S\ 5}{5\ \ 8}$ 1921 From which A pinon, 10 ins. diam., brs. N.29°45'E., 23 lks. dist., marked $\frac{1}{4}$ S 5 B T. A pinon, 8 ins. diam., brs. S. 80°E., 15 lks. dist., marked $\frac{1}{4}$ S 8 B T.
46.70	Point of spur, 25 ft. above draw, slopes N.; descend.
51.00	Draw, 120 ft. below spur, course N.; ascend.
58.00	Spur, 110 ft. above draw, projects N.; descend.
78.50	Ravine, 185 ft. below spur, course N.; ascend.
79.98	The cor. of secs. 5, 6, 7 and 8, on top of ascent, 30 ft. above draw, slopes N.
	Land, rough and mountainous.
	Soil, shallow sandy and rocky loam, on rocky subsoil; 3rd rate; sandstone formation.
	Undergrowth, sagebrush and grass.
	Timber, scrub cedar and pinon.

	S.89° 56'W., on a random line bet. secs. 6 and 7.
40.00	Set temp. $\frac{1}{4}$ sec. cor.
78.98	Intersect W. bdy. of Tp. 21 lks. S. of the cor. of secs. 6 and 7, heretofore described, thence

Chains	
	S.89° 55'E., on a true line bet. secs. 6 and 7.
	Ascend along N. side of spur, through undergrowth of sagebrush and grass, and scrub cedar and pinon timber.
2.45	Spur, 125 ft. above sec. cor., projects S.85°W.; descend.
19.00	Foot of descent, 40 ft. below spur, drains S.; ascend.
27.00	Top of spur, 130 ft. above foot of descent, projects N.70°W.; thence over rolling top of spur.
38.98	On rim of canyon, brs. NW. and SE.
	Set an iron post, 3 ft. long, 1 in. diam., 6 ins. in the ground to solid rock and 18 ins. in a mound of stone for ¼ sec. cor., with brass cap marked ¼ S 6 ¼ S 7 1921
	From which
	A cedar, 18 ins. diam., brs. N. 65°W., 5 lks. dist., marked ¼ S 6 B T.
	A pinon, 5 ins. diam., brs. S.14°15'E., 18 lks. dist., marked ¼ S 7 B T.
	Abrupt descent over steep slope.
59.85	Bottom of canyon, 430 ft. below ¼ sec. cor., course NW.; ascend.
62.00	Top of ascent, 70 ft. above canyon, slopes S.; descend.
64.00	Enter bottom of canyon, 60 ft. below top of a scent, course SW.; from the E.; thence along canyon.
72.50	Ascend over rough slope of canyon.
78.98	The cor. of secs. 5, 6, 7 and 8, 165 ft. above canyon.
	Land, rough and mountainous.
	Soil, shallow rocky loam on rocky subsoil; 3rd rate; sandstone formation.
	Undergrowth, sagebrush and grass.
	Timber, scrub cedar and pinon.

	N.0° 15'W., on a random line bet. secs. 5 and 6.
40.00	Set temp, ¼ sec. cor.

Chains	
77.90	Intersect N. bdy. of Tp. 7 lks. E. of the cor. of secs. 5, 6, 31 and 32, which is an iron post, 3 ft. long, 2 ins. diam., set in a mound of stone and marked on brass cap and witnessed as described by the surveyor general. Thence
	S.0° 18'E., on a true line bet. secs. 5 and 6.
	Ascend over mountainous land, through undergrowth of sagebrush and grass, and scrub cedar and pinon timber.
6.00	Top of ascent, 60 ft. above sec. cor., slopes SW.; desc.
12.50	Ravine, 50 ft. below top of ascent, course S.60°W.; ascend.
27.00	Spur, 140 ft. above ravine, projects SW.; descend.
37.90	Set an iron post, 3 ft. long, 1 in. diam., 16 ins. in the ground to solid rock and 8 ins. in a mound of stone for $\frac{1}{4}$ sec. cor., with brass cap marked
	$\frac{1}{4}$ S 6 | S 5 1921
	From which
	A pinon, 5 ins. diam., brs. N. 85°E., 33 lks. dist., marked $\frac{1}{4}$ S 5 B T.
	A cedar, 10 ins. diam., brs. N.34°15'W., 12 lks. dist., marked $\frac{1}{4}$ S 6 B T.
46.15	Ravine, 160 ft. below spur, course SW.; ascend.
55.00	Spur, 180 ft. above ravine, projects SW.; descend.
72.00	Bottom of canyon, 210 ft. below spur, course S.70°W.; ascend.
77.90	The cor. of secs. 5, 6, 7 and 8, 150 ft. above bottom of canyon.
	Land, mountainous.
	Soil, shallow rocky loam on rocky subsoil; 3rd rate; Sandstone formation.
	Undergrowth, sagebrush and grass.
	Timber, scrub cedar and pinon.

LATITUDES, DEPARTURES AND CLOSING ERRORS.

Lines Designated	True Bearing	Dist. chs.	Latitudes N. chs.	Latitudes S. chs.	Departures E. chs.	Departures W. chs.
S.bdy.T.14S.,R.22E.,	West,	479.30				479.30
W.bdy.T.14S.,R.22E.,	North,	477.81	477.81			
N.bdy.T.14S.,R.22E.,	East,	478.80			478.80	
E.bdy.T.14S.,R.22E.,	S.0°01'E.	478.11		478.11	.14	
Convergency					.60	
Totals,			477.81	478.11	479.54	479.30
				477.81	479.30	
Error in latitude and departure				.30	.24	

GENERAL DESCRIPTION, T.14 S., R.22 E.

This township is located on the north slope of a high range of mountains about 7000 ft. above sea level, and is rough and broken, being cut by numerous canyons and ravines with a general N. drainage and exposure. Main Canyon draining through secs. 34, 28, 29, 20, 19, 18 and 7 forms the principle drainage of this township. The divide between the Main Canyon and Bitter Creek drainage extends through secs. 3, 11, 14, 23, and 25.

The soil of this township is a shallow rock loam on a rocky subsoil of sandstone formation and supports a medium growth of sagebrush, buck brush and grass, which affords excellent grazing for stock during the summer months.

There is a medium growth of scrub cedar and pinon on the entire township, which is only valuable for fuel and fence posts. On the south portion of the township is found a scattering growth of spruce and red pine, and on the north slopes dense groves ranging in size to 20 inches in diameter.

There were no indications of mineral, coal or oil noted on the township.

There was no water found on the township.

There are no settlers on this township.

Blank

Page

BOOK A-452

4-680

FIELD ASSISTANTS.

NAMES.	CAPACITY.
Sidney R. Reese,	Chainman
Glen T. Blake,	Chainman.
John Grose	Flagman.
Thomas Leech	Cornerman
Paul Federson	Axeman
La Var Hanson	Axeman.

CADASTRAL ENGINEER.

CERTIFICATE OF UNITED STATES ~~SURVEYOR.~~

I, Ralph Gentry, U.S. Cadastral Engineer, hereby certify upon honor that, in pursuance of special instructions received from the U. S. Surveyor General for Utah bearing date of the 26th day of February, 1921, I have well, faithfully, and truly in my own proper person, and in strict conformity with said instructions, the Manual of Surveying Instructions, and the laws of the United States, surveyed all those parts or portions of the establishment of corners on the west boundary, the survey of the east boundary and the survey of the subdivisions of T. 14 S., R. 22 E., of the Salt Lake Base and Meridian, in the State of Utah, which are represented in the foregoing field notes and date diagram as having been executed by me, and under my direction on dates shown; and that all the corners of said survey have been established and perpetuated in strict accordance with the Manual of Surveying Instructions, and the special written instructions of the U. S. Surveyor General for Utah and in the specific manner described in the field notes, and that the foregoing are the original field notes of such survey. Salt Lake City, Utah, March 11, 1922.

Ralph Gentry
~~U. S. Surveyor.~~
U. S. Cadastral Engine

APPROVAL.

OFFICE OF THE UNITED STATES SURVEYOR GENERAL,

Salt Lake City, Utah, June 23, 1922

The foregoing field notes of the ~~survey of~~ establishment of corners on west boundary, and survey of the east boundary and subdivisional lines of Township No. 14 South, Range No. 22 East of the Salt Lake Base and Meridian, Utah;

executed by Ralph Gentry

under ~~his~~ special instructions dated February 26, 1921, ~~191~~, having been critically examined, and the necessary corrections and explanations made, the said field notes, and the surveys they describe, are hereby approved.

[signature]
U. S. Surveyor General.

I certify that the foregoing transcript of the field notes of the above-described surveys in ....., has been correctly copied from the original notes on file in this office.

6—2764

U. S. Surveyor General.

Blank

Page

Blank

Page

BOOK A-452

FEB 24 1922

4—679

A

FIELD NOTES

OF THE SURVEY OF THE

NORTH AND EAST BOUNDARIES AND THE

SUBDIVISION OF

T. 15 S., R. 22 E.,

Of the Salt Lake Base and *Meridian,*

n the State of Utah.

EXECUTED BY

Ralph Gentry,

Cadastral Engineer

n the capacity of U. S. Surveyor, under Special Instructions dated Feb. 29, *1921,*

ssued by the United States Surveyor General to govern surveys included in Group

lo. 89, *which were approved by the Commissioner of the General Land*

Office, March 25, *1921, and Assignment Instructions dated* June 24, *1921.*

Survey commenced July 6, 1921., ~~*191*~~

Survey completed August 29, 1921., ~~*191*~~

6—151

F.B.M. F.M.S.

V.I.F.

F.B.J. K.F.B.

BOOK A-452

INDEX DIAGRAM.

Township 15 South, *Range* 22 East.

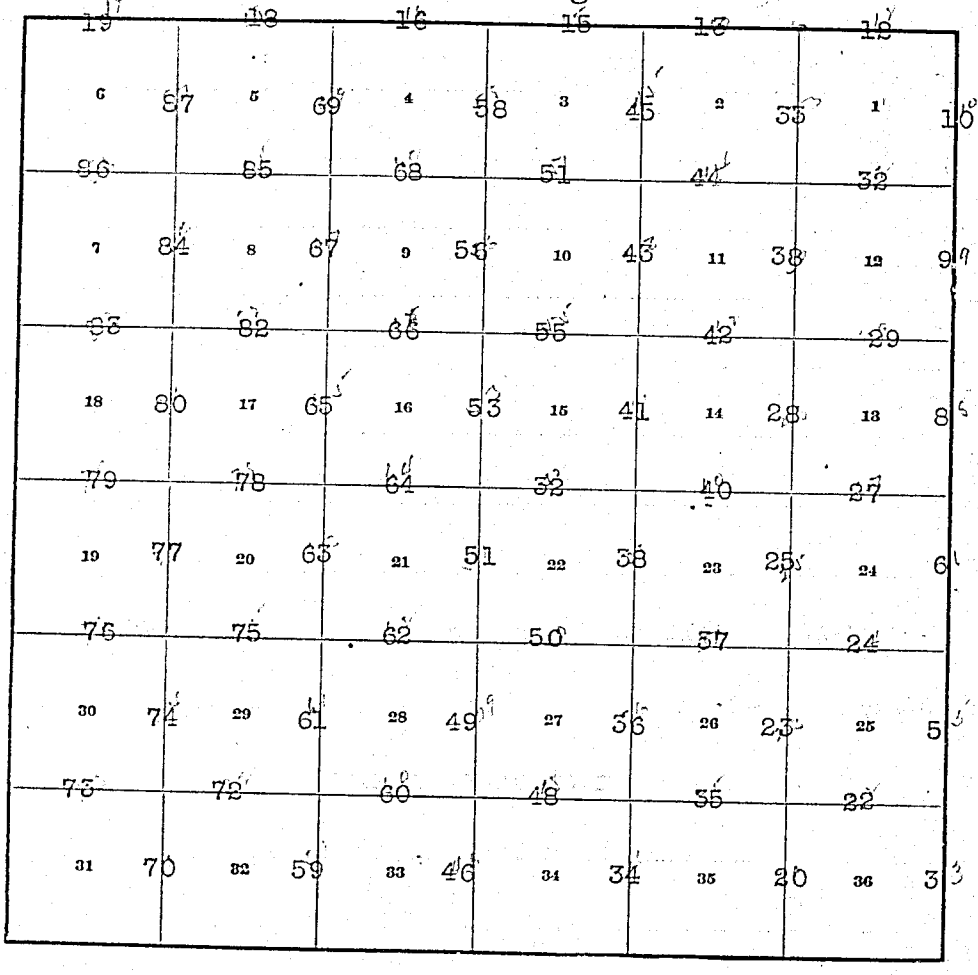

BOOK A-452

4—679 b

INDEX DIAGRAM.

Township 15 South, Range 22 East.



6—1817

DATE DIAGRAM OF T. 15 S., R. 22 E.

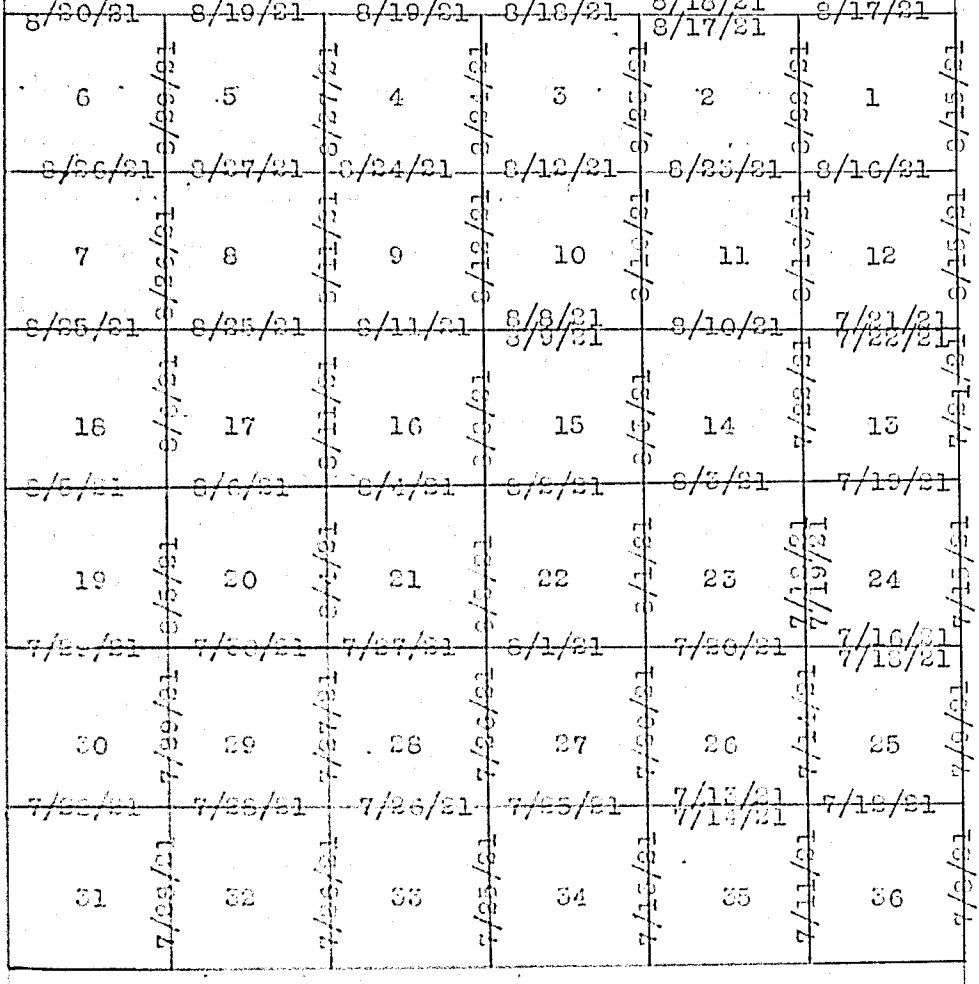

LIST OF INSTRUMENT T, T. 15 S., R. 22 E.

Survey commenced July 6, 1921, and executed with a Buff & Buff transit No. 8028; the instrument is equipped with a full vertical circle and the Smith solar attachment; unless otherwise specified all azimuth determinations are accomplished with the solar attachment.

The instrument was approved for use in this survey by the Assistant Supervisor of Surveys for Utah in assignment instructions dated June 24, 1921.

Unless otherwise specified all measurements are made with a Lufkin steel tape 5 chains in length, compared with a Lufkin standard steel tape and found correct. The measurements are made on the slope, the vertical

Chains

angle determined with a clinometer, and the slope measurements properly reduced to true horizontal distances.

July 6, 1921, at my station in sec. 24, T. 15 S., R. 22 E., Salt Lake Base and Meridian, in approximate latitude 39° 30' N., longitude 109° 26' W., I examine the adjustments of the instrument and correct all errors. I then test the solar apparatus by comparing its indications hourly with the true meridian established by Polaris observations as follows:-

July 6, 1921, at 9h 40m p.m., l.m.t. I make an hour angle observation on Polaris east of the meridian, making four observations, two each with telescope in direct and reversed positions, and mark the mean point in the line thus determined on a peg driven firmly in the ground about 10 chains N.

Watch time of observation, mean of four readings, 9h 57m 44s p.m. I correct my watch to 105th meridian standard time, comparing with a Western Union telegraph clock at Watson, Utah July 3, 1921.

July 7, 1921, I lay off the azimuth of Polaris, 1° 02' to the west and note a tree in the meridian thus determined on a ridge about 2 miles N.

July 7,1921, I make a meridian observation of the sun for time and latitude, observing simultaneously the altitude of the sun's lower limb and the transit of the sun's W. limb, reversing the telescope and observing simultaneously the altitude of the sun's upper limb and the transit of the sun's E. limb;

Mean observed altitude	73° 06' 15"
Reduced latitude	39° 29' 35"
Mean watch time of observation	12h 22m 27s
Watch fast of local mean time	17m 50s.

At apparent noon I set off 22° 36' N. on the decl. arc and observe the sun on the meridian. The resulting reading of the lat. arc. is 39° 29½' N. which agrees

Chains

with the lat. determined by altitude observations on the sun, and is within 0' 30" of the computed lat.

At 5h p.m., app. t., with lat. arc unchanged, I set off 22° 35½'N., on the decl. arc and determine a meridian with the solar, which I find to agree with the true meridian.

July 8, at 7h a.m., app. t. with lat. arc unchanged, I set off 22° 31½'N. on the decl. arc, and determine a meridian with the solar, which I find to agree with the true meridian.

As all of the solar observations during the usual hours of solar work come within 1' 30" of the true meridian I conclude that the adjustments of the instrument are satisfactory.

The instrument was kept in good adjustment during the execution of this survey, comparsions of the meridians established by observations on Polaris, and by the solar apparatus being frequently made.

For test of instrument at finish of this survey see the notes of T. 14 S., R. 22 E.

EAST BOUNDARY OF T. 15 S., R. 22 E.

From true point for standard cor. of T. 15 S., Rs. 22 and 23 E., which is E., 3.19 chs. dist. from the witness cor. to standard cor. of T. 15 S., Rs. 22 and 23 E., which is a sandstone, 40 x 18 x 10 ins., firmly set in a mound of stone, and marked as described by the Surveyor General.

Thence

North, bet. secs. 31 and 36, along E. bdy. of Tp.

Ascend over rough and broken slope of ridge, through a medium growth of cedar and pinon timber, and scattering sagebrush, and grass.

5.25 Ridge, 120 ft. above point for stan. Tp. cor., brs. E. and SW.

Chains	
	Descend gradually.
12.00	Swale, 20 ft. below ridge, course W.; asc. gradually.
15.00	Top of ridge, 20 ft. above swale, brs. NW. and SE.; enter scattering timber and dense mahogany, oak and sage brush, brs. NW. and SE.
	Thence over rolling top of ridge.
30.00	Descend over steep slope of ridge, brs. NW. and SE.
37.00	Enter dense timber, and scattering mahogany and oak brush brs. E. and W.
40.00	Set an iron post, 3 ft. long, 1 in. diam., 24 ins. in the ground for ¼ sec. cor., with brass cap marked ¼ S36 | S31 1921
	From which
	A pinon, 8 ins. diam., brs. N. 25° E., 24 lks. dist., marked ¼ S 31 B T.
	A pinon, 8 ins. diam., brs. N. 80° W., 16 lks. dist., marked ¼ S 36 B T.
	Cor. stands on steep N. slope, 270 ft. below ridge.
49.25	Ravine, 90 ft. below ¼ sec. cor., course E.; ascend.
56.00	Top of ascent, 20 ft. above ravine, slopes E.; descend.
59.00	Ravine, 50 ft. below top of ascent, course E.; ascend.
67.00	Top of spur, 160 ft. above ravine, slopes E.; thence over rolling top of spur.
80.00	Set an iron post, 3 ft. long, 2 ins. diam., 8 ins. in the ground to bed rock, and 16 ins. in a mound of stone, for the cor. of secs. 25, 30, 31 and 36, with brass cap marked T15S R22E | R23E S25 | S30 S36 | S31 1921
	From which
	A pinon, 8 ins. diam., brs. N.44° 15'E., 48 lks. dist., marked T 15 S R 23 E S 30 B T.

Chains	
	A red pine, 8 ins. diam., brs. S.82° 15'E., 33 lks. dist., marked T 15 S R 23 E S 31 B T.
	A pinon, 7 ins. diam., brs. S. 17° W., 38 lks. dist., marked T 15 S R 22 E S 36 B T.
	A cedar, 6 ins. diam., brs. N.58° 15'W., 31 lks. dist., marked T 15 S R 22 E S 25 B T.
	Land rough and mountainous. Drainage E.
	Soil, coarse sandy and clay loam mixed with rocks. Sandstone formation.
	Undergrowth, medium and scattering sage, oak and mahogany brush.
	Timber, medium growth of cedar and pinon, scattering red pine on N. slopes.

	North, bet. secs. 25 and 30.
	Descend over rough slope, through scattering oak, mahogany and sage brush, grass and cedar and pinon timber.
20.15	Ravine, 370 ft. below sec. cor., course N.30°E.; ascend.
25.50	Top of ascent, 75 ft. above ravine, slopes E.; descend.
28.50	Ravine, 65 ft. below top of ascent, course E.; ascend.
33.40	Ledge of sandstone, 150 ft. above ravine, brs. E. and W.; ascend gradually over broken slope.
40.00	Set an iron post, 3 ft. long, 1 in. diam., 24 ins. in the ground for ¼ sec. cor., with brass cap marked ¼ S 25 | S 30 1921 From which
	A red pine, 10 ins. diam., brs. S.52°15'E., 50 lks. dist., marked ¼ S 30 B T.
	A cedar, 10 ins. diam., brs. N. 56° W., 29 lks. dist., marked ¼ S 25 B T.
44.00	Spur, 190 ft. above ravine, projects E.; abrupt descent.
62.50	Enter Main Canyon and meadow land of Walter Squier, 420 ft. below spur, brs. NW. and SE.

Chains

65.50 Creek of clear water, 6 lks. wide, 6 ins. deep, course N.35°W.

74.50 Road, brs. N.35°W., and S.35°E.; Squier's ranch to Watson, Utah.

Abrupt ascent over sandstone ledges, brs. N.30°W., and S.30°E.

80.00 On rough slope of Main Canyon, 220 ft. above bottom.

Set an iron post, 3 ft. long, 2 ins. diam., 4 ins. in the ground to solid rock, and 20 ins. in a mound of stone, for the cor. of secs. 19, 24, 25 and 30, with brass cap marked

T15S
R22E | R23E
S24 | S19
S25 | S30

1921

From which

A red pine, 8 ins. diam., brs. N.7°W., 41 lks. dist., marked T 15 S R 22 E S 24 B T.

No other accessories available.

Land, rough and mountainous.

Soil, sandy and clay loam, and loose rocks, 3rd. rate.

Soil along Main Canyon, deep rich loam.

Medium growth of grass, and scattering sage, mahogany and oak brush on mile.

Timber, medium growth of cedar and pinon, and a few scattering red pine.

North, bet. secs. 19 and 24.

Ascend over rough and broken slope, through scattering sagebrush and grass, and medium growth of cedar and pinon.

31.00 Spur, 275 ft. above sec. cor., projects N.35°W.; descend.

40.00 On steep slope, 100 ft. below top of spur.

Set an iron post, 3 ft. long, 1 in. diam., 24 ins. in the ground for ¼ sec. cor., with brass cap marked

S 24 | S 19

1921

Chains	
	From which
	A spruce, 9 ins. diam., brs. N. 25° E., 8 lks. dist., marked ¼ S 19 B T.
	A spruce, 6 ins. diam., brs. S. 85° W., 12 lks. dist., marked ¼ S 24 B T.
41.80	Ravine, 30 ft. below ¼ sec. cor., course NW.; ascend.
44.00	Top of ascent, 20 ft. above ravine, slopes NW.; descend.
54.00	Enter canyon, 220 ft. below top of ascent, brs. E. and W. Over nearly level bottom of canyon.
57.75	Wash, 40 lks. wide, 3 ft. deep, course W.
59.00	Abrupt ascent over rough slope, brs. S.75°W. and N.75°E.
60.00	On rough slope, 475 ft. above bottom of canyon. Set an iron post, 3 ft. long, 2 ins. diam., 4 ins. in the ground to solid rock, and 20 ins. in a mound of stone for the cor. of secs. 13, 18, 19 and 24 with brass cap marked

T15S
R22E | R23E
S13 | S18
S24 | S19

1921

From which

A pinon, 20 ins. diam., brs. N.57°45'E., 13 lks. dist., marked T15 S R 23 E S 18 B T.

A pinon, 10 ins. diam., brs. S.74°30'E., 50 lks. dist., marked T 15 S., R 23 E S 19 B T.

A pinon, 6 ins. diam., brs. S.61°15'W., 70 lks. dist., marked T 15 S R 22 E S 24 B T.

A pinon, 9 ins. diam., brs. N.52°30'W., 36 lks. dist., marked T 15 S R 22 E S 13 B T.

Land rough and mountainous.

Soil, rocky clay and sandy loam; 3rd. rate. Sandstone formation.

Scattering growth of sagebrush and grass on mile.

Timber, cedar and pinon. Scattering spruce and red pine on N. slopes.

Chains	
	North, bet. secs. 13 and 18.
	Ascend over broken slope, through scattering sage brush, grass, and a medium growth of cedar and pinon.
3.50	Spur, 70 ft. above sec. cor., brs. NE. and SW.; thence over rolling top of spur.
27.00	Descend over broken slope, brs. NW. and SE.
40.00	Set an iron post, 3 ft. long, 1 in. diam., 8 ins. in the ground to bed rock, and 16 ins. in a mound of stone, for ¼ sec. cor., with brass cap marked ¼ S13 | S18 1921
	From which
	A pinon, 4 ins. diam., brs. S.74°15'E., 27 lks. dist., marked ¼ S 18 B T.
	A cedar, 6 ins. diam., brs. N. 51° W., 7 lks. dist., marked ¼ S 13 B T.
47.25	Small ravine, 120 ft. below ¼ sec. cor., course N.20°W., Continue descent over rough slope.
55.00	Enter canyon, 390 ft. below ¼ sec. cor., brs. E. and W.
57.00	Wash, 10 lks. wide, 2 ft. deep, course S.85°W.
58.50	Wash, 30 lks. wide, 3 ft. deep, course SW.
61.00	Abrupt ascent over rough slope, brs. SW. and NE.
77.50	Point of spur, 460 ft. above canyon, slopes N.75°W.; descend, entering red pine and spruce, brs. E. and W.
80.00	On N. slope of spur, 25 ft. below top.
	Set an iron post, 3 ft. long, 2 ins. diam., 24 ins. in the ground for the cor. of secs. 7, 12, 13 and 18, with brass cap marked T15S R22E | R23E S12 | S 7 S13 | S18 1921
	From which
	A spruce, 7 ins. diam., brs. N.39°30'E., 30 lks. dist., marked T 15 S R 23 E S 7 B T.

Chains	
	A spruce, 9 ins. diam., brs. S. 65° E., 33 lks. dist., marked T 15 S R 23 E S 18 B T.
	A spruce, 10 ins. diam., brs. S. 53° W., 11 lks. dist., marked T 15 S R 22 E S 13 B T.
	A spruce, 8 ins. diam., brs. N.47°30'W., 36 lks. dist., marked T 15 S R 22 E S 12 B T.
	Land, rough and mountainous. Sandstone formation.
	Soil, rocky clay and sandy loam; 3rd. rate.
	Scattering growth of sagebrush and grass on mile.
	Timber, medium growth of cedar and pinon on mile.
	Scattering groves of spruce and red pine on N. slopes.

	North, bet. secs. 7 and 12.
	Descend through scattering growth of sagebrush and grass, and medium growth of cedar and pinon timber.
2.75	Head of ravine, 30 ft. below sec. cor., course S.65°W.; ascend.
13.50	Ridge, 150 ft. above ravine, brs. E. and W.; descend.
29.50	Ravine, 255 ft. below ridge, course W.; ascend.
40.00	On broken slope, 220 ft. above ravine.
	Set an iron post, 3 ft. long, 1 in. diam., 6 ins. in the ground to bed rock, and 18 ins. in a mound of stone, for ¼ sec. cor., with brass cap marked ¼ S12 | S 7 1921
	From which
	A spruce, 14 ins. diam., brs. S. 32° E., 48 lks. dist., marked ¼ S 7 B T.
	A pinon, 9 ins. diam., brs. N. 72° W., 26 lks. dist., marked ¼ S 12 B T.
47.50	Ridge, 20 ft. above ¼ sec. cor., brs. N.60°W., and S.60°E.; descend.
53.50	Small ravine, 55 ft. below ridge, course NW.; ascend.
55.00	Top of ascent, 10 ft. above ravine, slopes NW.; descend.

Chains	
64.90	Ravine, 300 ft. below top of ascent, course N.75°W.; ascend.
78.00	Ridge, 320 ft. above ravine, brs. N.80°W., and S. 80°E.; thence over top of ridge.
80.00	Set an iron post, 3 ft. long, 2 ins. diam., 4 ins. in the ground to bed rock, and 20 ins. in a mound of stone for the cor. of secs. 1, 6, 7 and 12, with brass cap marked

T15S
R22E | R23E
S 1 | S 6
S12 | S 7

1921

From which

A pinon, 12 ins. diam., brs. N. 50°E., 47 lks. dist., marked T 15 S R 23 E S 6 B T.

A pinon, 4 ins. diam., brs. S.48°15'E., 58 lks. dist., marked T 15 S R 23 E S 7 B T.

A cedar, 6 ins. diam., brs. S.14°45'W., 71 lks. dist., marked T 15 S R 22 E S 12 B T.

A pinon, 10 ins. diam., brs. N. 59° W., 62 lks. dist., marked T 15 S R 22 E S 1 B T.

Land, rough and mountainous. Sandstone formation.
Soil, shallow rocky, clay and sandy loam; 3rd. rate.
Undergrowth, scattering sagebrush and grass.
Timber, medium growth of cedar and pinon.

North, bet. secs. 1 and 6.

Descend over rough and mountainous land, through a scattering growth of sage and buck brush and grass, and a medium growth of cedar and pinon, and scattering spruce and red pine.

4.80	Ravine, 75 ft. below sec. cor., course NW.; ascend.
15.50	Top of ascent, 25 ft. above ravine, slopes NW.; descend.
21.90	Canyon, 335 ft. below top of ascent, course W.; ascend.
40.00	On broken slope, 310 ft. above botton of canyon.

Chains	
	Set an iron post, 5 ft. long 1 in. diam., 24 ins. in the ground for ¼ sec. cor., with brass cap marked ¼ S1 | S6 1921
	From which
	A pinon, 8 ins. diam., brs. S. 36°E., 15 lks. dist., marked ¼ S 6 B T.
	A pinon, 20 ins. diam., brs. S. 62°W., 21 lks. dist., marked ¼ S 1 B T.
49.30	Ridge, 85 ft. above ¼ sec. cor., brs. N. 85°E., and S. 85°W.; descend.
80.00	On N. slope, 170 ft. below ridge.
	Set an iron post, 3 ft. long, 3 ins. diam., 10 ins. in the ground to bed rock, and 14 ins. in a mound of stone, for the cor. of Ts. 14 and 15 S., Rs. 22 and 23 E., with brass cap marked T14S R22E | R23E S36 | S31 S 1 | S 6 T15S 1921
	From which
	A spruce, 10 ins. diam., brs. N. 67°E., 18 lks. dist., marked T 14 S R 23 E S 31 B T.
	A spruce, 8 ins. diam., brs. S.28°30'E., 58 lks. dist., marked T 15 S R 23 E S 6 B T.
	A cedar, 4 ins. diam., brs. S.62°30'W., 63 lks. dist., marked T 15 S R 22 E S 1 B T.
	A cedar, 9 ins. diam., brs. N. 61°W., 24 lks. dist., marked T 14 S R 22 E S 36 B T.
	Land, rough and mountainous. Sandstone formation.
	Soil, shallow rocky clay and sandy loam; 3rd rate.
	Undergrowth, scattering sage and buck brush and grass.
	Timber, medium growth of scrub cedar and pinon and scattering spruce and red pine on mile.

Chains	
	From the cor. of Ts. 14 and 15 S., Rs. 22 and 23 E., West on a random line along the N. bdy. of T. 15 S., R. 22 E., setting temp. ¼ sec. and sec. cors. at intervals of 40.00 chs., and at 479.30 chs. fall 2.19 chs. N. of the cor. of Ts. 14 and 15 S., Rs. 21 and 22 E. This falling answers to a correction of more than 0° 14', I therefore establish random line as true line as follows:-
	From the cor. of Ts. 14 and 15 S., Rs. 22 and 23 E.
	Thence
	West, bet. secs. 1 and 36, along N. bdy. of Tp.
	Descend over rough and mountainous land, through scattering growth of sage and buck brush and grass, and a medium growth of scrub cedar and pinon.
10.65	Canyon, 270 ft. below Tp. cor., course SW.; abrupt ascent.
20.00	Point of spur, 165 ft. above canyon, slopes S.; descend.
25.80	Enter canyon, 170 ft. below spur, course W.
31.30	Ascend from canyon along broken slope, brs. SW. and NE.
34.00	Point of spur, 160 ft. above canyon, slopes SE.; descend gradually along rough slope facing S.
40.00	On rough S. slope, 45 ft. below point of spur.
	Set an iron post, 3 ft. long, 1 in. diam., 24 ins. in the ground for ¼ sec. cor., with brass cap marked
	¼ S36 / S 1
	1921
	From which
	A spruce, 16 ins. diam., brs. N. 35°W., 18 lks. dist., marked ¼ S 36 B T.
	A cedar, 4 ins. diam., brs. S. 55°W., 19 lks. dist., marked ¼ S 1 B T.
	Ascend over rough slope.
43.60	Point of spur, 45 ft. above ¼ sec. cor., slopes S.; descend along broken slope.
45.30	Foot of descent, 70 ft. below point of spur, drains S.; ascend.

Chains	
56.75	Point of spur, 160 ft. above foot of descent, slopes S.; descend.
63.25	Ravine, 180 ft. below point of spur, course S.; ascend.
80.00	On broken SE. slope, 265 ft. above ravine.
	Set an iron post, 3 ft. long, 2 ins. diam., 6 ins. in the ground to bed rock, and 18 ins. in a mound of stone, for the cor. of secs. 1, 2, 35 and 36, with brass cap marked

T14S | R22E
S35 | S36
S 2 | S 1
T 15S
1921

From which

A pinon, 8 ins. diam., brs. N. 44°E., 53 lks. dist., marked T 14 S R 22E S 36 B T.

A pinon, 8 ins. diam., brs. S. 80°E., 40 lks. dist., marked T 15 S R 22 E S 1 B T.

A pinon, 8 ins. diam., brs. S. 45°W., 57 lks. dist., marked T 15 S R 22 E S 2 B T.

A spruce, 10 ins. diam., brs. N. 58°W., 123 lks. dist., marked T 14 S R 22 E S 35 B T.

Land, rough and mountainous. Sandstone formation.

Soil, rocky, clay and sandy loam; 3rd rate.

Scattering growth of sage and buck brush and grass

Timber, medium growth of scrub cedar and pinon, and a few scattering spruce.

West, bet. secs. 2 and 35.

Ascend over rough and mountainous land, through scattering growth of sage and buck brush and grass, and a medium growth of scrub cedar and pinon, and a few scattering spruce and red pine.

14.00	Spur, 135 ft. above sec. cor., projects SW.; descend.
40.00	On steep N. slope, 230 ft. below spur.
	Set an iron post, 3 ft. long, 1 in. diam., 24 ins. in

Chains	
	the ground for ¼ sec. cor., with brass cap marked ¼ S 35 / S 2 1921
	From which
	A spruce, 10 ins. diam., brs. N. 13°W., 14 lks. dist., marked ¼ S 35 B T.
	A pinon, 4 ins. diam., brs. S. 62°W., 18 lks. dist., marked ¼ S 2 B T.
60.45	Ravine, 350 ft. below ¼ sec. cor., course SW.; ascend.
64.00	Top of ascent, 20 ft. above ravine, slopes SW.; descend.
65.50	Pine canyon, 110 ft. below top of ascent, course S.15°W. ascend.
66.90	Road to Watson, Ut., brs. S, and N.
71.15	Road to Watson, Ut. brs. N.15°E., and S.15°W.
74.75	Point of spur, 200 ft. above canyon, slopes S.; descend.
80.00	On broken slope, 75 ft. below spur.
	Set an iron post, 3 ft. long, 2 ins. diam., 6 ins. in the ground to bed rock, and 16 ins. in a mound of stone, for the cor. of secs. 2, 3, 34 and 35, with brass cap marked T14S | R22E S34 | S35 S 3 | S 2 T15S 1921
	From which
	A spruce, 10 ins. diam., brs. N.8° 30'E., 104 lks. dist., marked T 14 S R 22 E S 35 B T.
	A pinon, 8 ins. diam., brs. S. 34°E., 35 lks. dist., marked T 15 S R 22 E S 2 B T.
	A pinon, 8 ins. diam., brs. S.11°15'W., 43 lks. dist., marked T 15 S R 22 E S 3 B T.
	A pinon, 7 ins. diam., brs. N. 71°W., 45 lks. dist., marked T 14 S R 22 E S 34 B T.
	Land, rough and mountainous. Sandstone formation.
	Soil, shallow rocky, clay and sandy loam; 3rd rate.

Chains	
	Scattering growth of sage and buck brush and grass on mile.
	Timber, medium growth of scrub cedar and pinon, and scattering spruce and red pine.
	West, bet. secs. 3 and 34.
	Descend over rough mountainous land, through scattering growth of grass, sage and buck brush, and a medium growth of scrub cedar and pinon, and scattering spruce and red pine.
7.75	Enter Main Canyon, 135 ft. below sec. cor., brs. NW. and S.; thence along N. side of Main Canyon.
12.00	Abrupt ascent from canyon, brs. S. and NE.
17.50	Point of spur, 185 ft. above canyon, slopes S.; descend.
26.00	Wash, 40 lks. wide, 12 ft. deep, in bottom of Main Canyon, course NW.; thence over rolling bottom of canyon, leaving timber, brs. NW. and SE.
28.00	Wash, 50 lks. wide, 12 ft. deep, course N.30°W.
35.00	Ascend from canyon, brs. NW. and SE. Enter timber.
40.00	On steep slope, 200 ft. above canyon.
	Set an iron post, 3 ft. long, 1 in. diam., 6 ins. in the ground to bed rock, and 18 ins. in a mound of stone, for ¼ sec. cor., with brass cap marked ¼ S 34 / S 3 1921
	From which
	A pinon, 6 ins. diam., brs. N. 68°W., 39 lks. dist., marked ¼ S 34 B T.
	A pinon, 6 ins. diam., brs. S.7°30'E., 13 lks. dist., marked ¼ S 3 B T.
40.80	Point of spur, 90 ft. above ¼ sec. cor., slopes NW.; descend.
51.00	Canyon, 260 ft. below spur, course NW.; ascend.
73.00	Ridge, 500 ft. above canyon, brs. NW. and S.; descend.

Chains	
80.00	On W. slope, 35 ft. below ridge. Set an iron post, 3 ft. long, 2 ins. diam., 4 ins. in the ground to bed rock, and 20 ins. in a mound of stone, for the cor. of secs. 3, 4, 33 and 34, with brass cap marked T14S | R22E S33 | S34 S 4 | S 3 T15S 1921 From which A spruce, 6 ins. diam., brs. N.22°30'E., 43 lks. dist., marked T 14 S R 22 E S 34 B T. A cedar, 14 ins. diam., brs. S.46°30'E., 35 lks. dist., marked T 15 S R 22 E S 3 B T. A pinon, 12 ins. diam., brs. S.74°15'W., 42 lks. dist., marked T 15 S R 22 E S 4 B T. A pinon, 14 ins. diam., brs. N. 73°W., 42 lks. dist., marked T 14 S R 22 E S 33 B T. Land, rough and mountainous. Rolling land in Main Canyon. Soil, shallow rocky, clay and sandy loam. 3rd rate. Deep sandy loam along bottom of Main Canyon. Scattering undergrowth of grass, sage and buck brush. Medium growth of scrub cedar and pinon, and scattering spruce and red pine on 71.00 chs. of mile.
	West, bet. secs. 4 and 33. Descend over mountainous land, through scattering growth of grass, sage and buck brush, and a medium growth of scrub cedar and pinon, and scattering spruce and red pine.
1.50	Swale, 20 ft. below sec. cor., course N.; ascend.
5.00	Spur, 40 ft. above swale, projects N.; descend.
12.75	Ravine, 95 ft. below spur, course N.; ascend.
18.80	Ridge, 70 ft. above ravine, brs. N. and S.; descend.
38.40	Ravine, 90 ft. below ridge, course N.10°E.; ascend.

Chains	
36.00	Ridge, 50 ft. above ravine, brs. N. and S.; descend.
40.00	On NW. slope, 35 ft. below ridge.
	Set an iron post, 3 ft. long, 1 in. diam., 8 ins. in the ground to bed rock, and 16 ins. in a mound of stone, for ¼ sec. cor., with brass cap marked
	¼ S 33 / S 4 / 1921
	From which
	A pinon, 7 ins. diam., brs. N. 20°E., 32 lks. dist., marked ¼ 33 B T.
	A pinon, 6 ins. diam., brs. S. 32°W., 19 lks. dist., marked ¼ S 4 B T.
41.70	Swale, 25 ft. below ¼ sec. cor., course N.; ascend.
45.00	Spur, 35 ft. above swale, projects N.15°W.; descend.
71.00	Bottom of canyon, 245 ft. below spur, course N.15°W.; ascend.
80.00	On broken slope, 155 ft. above canyon.
	Set an iron post, 3 ft. long, 2 ins. diam., 24 ins. in the ground for the cor. of secs. 4, 5, 32 and 33, with brass cap marked
	T14S | R22E / S32 | S33 / S 5 | S 4 / T15S / 1921
	From which
	A pinon, 6 ins. diam., brs. N. 24°E., 30 lks. dist., marked T 14 S R 22 E S 33 B T.
	A pinon, 8 ins. diam., brs. S. 59°E., 10 lks. dist., marked T 15 S R 22 E S 4 B T.
	A pinon, 5 ins. diam., brs. S.63°15'W., 39 lks. dist., marked T 15 S R 22 E S 5 B T.
	A pinon, 8 ins. diam., brs. N. 70°W., 32 lks. dist., marked T 14 S R 22 E S 32 B T.
	Land, mountainous. Sandstone formation. Drainage N.
	Soil, shallow rocky clay and sandy loam; 3rd rate.
	Undergrowth, scattering grass, sage and buck brush.
	Timber, scrub cedar and pinon, and scattering spruce.

Chains	
	West, bet. secs. 5 and 32.
	Ascend over mountainous land, through scattering grass and sage and buck brush, and a medium growth of cedar and pinon.
3.90	Point of spur, 74 ft. above sec. cor., slopes NE.; desc.
5.25	Head of ravine, 15 ft. below spur, course N.; ascend.
9.65	Point of spur, 40 ft. above ravine, slopes N.; descend.
14.75	Ravine, 40 ft. below spur, course N.20°E.; ascend.
22.80	Point of spur, 70 ft. above ravine, slopes NE.; descend.
24.25	Ravine, 15 ft. below spur, course NE.; ascend.
27.00	Ridge, 40 ft. above ravine, brs. N. and S.; thence over top of ridge.
40.00	Set an iron post, 3 ft. long, 1 in. diam., 24 ins. in the ground for ¼ sec. cor., with brass cap marked ¼ S 32 / S 5 1921 From which A cedar, 12 ins. diam., brs. N.14°30'E., 27 lks. dist., marked ¼ S 32 B T. A pinon, 4 ins. diam., brs. S. 9°W., 26 lks. dist., marked ¼ S 5 B T.
45.00	Abrupt descent over broken slope of ridge, brs. N.20°W., and S.20°E.
55.75	Canyon, 240 ft. below ridge, course N.20°W.; ascend.
80.00	On E. slope, 125 ft. above canyon. Set an iron post, 3 ft. long, 2 ins. diam., 4 ins. in the ground to bed rock, and 20 ins. in a mound of stone, for the cor. of secs. 5, 6, 31 and 32, with brass cap marked T14S R22E S31 S32 S 6 S 5 T15S 1921 From which A pinon, 8 ins. diam., brs. N. 51°E., 48 lks. dist., marked T 14 S R 22 E S 32 B T.

Chains	
	A cedar, 8 ins. diam., brs. S. 49°E., 19 lks. dist., marked T 15 S R 22 E S 5 B T.
	A cedar, 8 ins. diam., brs. S. 15°W., 29 lks. dist., marked T 15 S R 22 E S 6 B T.
	A pinon, 7 ins. diam., brs. N. 54°W., 31 lks. dist., marked T 14 S R 22 E S 31 B T.
	Land, rough and mountainous. Sandstone formation. Drainage N.
	Soil, rocky, clay and sandy loam; 3rd rate.
	Undergrowth, scattering sage and buck brush and grass.
	Timber, medium growth of scrub cedar and pinon.

	West, bet. secs. 6 and 31.
	Ascend over mountainous land, through scattering growth of sage and buck brush and grass, and a medium growth of scrub cedar and pinon.
7.50	Ridge, 60 ft. above sec. cor., brs. N. and S.; descend.
18.75	Ravine, 185 ft. below ridge, course N.60°W.; ascend.
23.00	Point of spur, 20 ft. above ravine, slopes N.60°W.; descend.
33.00	Canyon, 170 ft. below point of spur, course NW.; abrupt ascent.
40.00	On rough slope, 215 ft. above canyon.
	Set an iron post, 3 ft. long, 1 in. diam., 6 ins. in the ground to bed rock, and 18 ins. in a mound of stone for ¼ sec. cor., with brass cap marked ¼ S 31 / S 6 1921
	From which
	A pinon, 9 ins. diam., brs. N.1°30'E., 48 lks. dist., marked ¼ S 31 B T.
	A pinon, 12 ins. diam., brs. S.3°30'W., 20 lks. dist., marked ¼ S 6 B T
43.00	Point of spur, 50 ft. above ¼ sec. cor., slopes NE.; descend.

Chains	
54.00	Ravine, 25 ft. below spur, course NE.; ascend.
62.00	Rim of ridge, 110 ft. above ravine, brs. N., and SE.; thence over rolling top.
79.30	Intersect E. bdy. of T. 14 S., R. 21 E., 2.19 chs. N. of the cor. of Ts. 14 and 15 S., Rs. 21 and 22 E., which is an iron post, 3 ins. diam., 12 ins. above the ground, marked and witnessed as described by the surveyor general. I destroy the marks on this cor. pertaining to Ts. 14 and 15 S., R. 22 E., and at intersection

Set an iron post, 3 ft. long, 3 ins. diam., 24 ins. in the ground for closing cor. of Ts. 14 and 15 S., R. 22 E., with brass cap marked

T14S
T14S R22E
S 36 S 31
R21E S 6 CC
T15S
1921

From which

A pinon, 8 ins. diam., brs. N. 22°E., 26 lks. dist., marked T 14 S R 22 E S 31 CC B T.

A pinon, 6 ins. diam., brs. S. 60°E., 29 lks. dist., marked T 15 S R 22 E S 6 CC B T.

Land, mountainous. Sandstone formation. Drainage N.

Soil, rocky clay and sandy loam; 3rd rate.

Undergrowth, scattering sage and buck brush and grass.

Timber, medium growth of scrub cedar and pinon.

SUBDIVISION OF T. 15 S., R. 22 E.

From the standard cor. of secs. 35 and 36, on S. bdy. of Tp., which is an iron post, 2 ins. diam., 12 ins. above the ground, marked and witnessed as described by the surveyor general; thence

N. 0° 01'W., bet. secs. 35 and 36.

Ascend over mountainous land, through a medium growth

Chains	
	of grass, sage and buck brush, and scrub cedar and pinon, and scattering spruce and red pine.
10.25	Spur, 110 ft. above stan. sec. cor., projects NW.; desc.
29.80	Ravine, 400 ft. below spur, course NW.; ascend.
40.00	Top of ascent on point of spur sloping W., 140 ft. above ravine.
	Set an iron post, 3 ft. long, 1 in. diam., 24 ins. in the ground for ¼ sec. cor., with brass cap marked ¼ S35 | S36 1921
	From which
	A cedar, 12 ins. diam., brs. S. 43°E., 40 lks. dist., marked + S 36 B T.
	" pinon, 5 ins. diam., brs. N. 44°W., 14 lks. dist., marked + S 35 B T.
	Thence on level line along steep slope of spur.
56.00	Descend from spur sloping W.
68.80	Ravine, 290 ft. below point of spur, course W.; ascend.
68.00	Point of spur, 50 ft. above ravine, slopes W.; descend.
80.00	On E. side of bottom of canyon, 75 ft. below point of spur.
	Set an iron post, 3 ft. long, 2 ins. diam., 24 ins. in the ground for the cor. of secs. 25, 26, 35 and 36, with brass cap marked T15S | R22E S26 | S25 S35 | S36 1921
	From which
	A cedar, 5 ins. diam., brs. N.48°30'E., 101 lks. dist., marked T 15 S R 22 E S 25 B T.
	A cedar, 5 ins. diam., brs. S.67°15'E., 45 lks. dist., marked T 15 S R 22 E S 36 B T.
	No other suitable bearing trees available.
	Raise a mound of stone, 2 ft. base, 1½ ft. high W. of cor.

Land, rough and mountainous. Drainage NW.
Soil, rocky , clay and sandy loam; 3rd rate.
Undergrowth, grass, sage and buck brush.
Timber, scattering spruce and red pine and a medium growth of cedar and pinon.

East, on a random line bet. secs. 25 and 36.

40.00 Set temp. ¼ sec. cor.

79.92 Intersect N. bdy. of Tp., 9 lks. N. of the cor. of secs. 25, 30, 31 and 36 heretofore described; thence N.89° 56'W., on a true line bet. secs. 25 and 36.

Ascend over rough and mountainous land, through scattering grass, and sage and buck brush, and a medium growth of scrub cedar and pinon, and a few scattering spruce and red pine.

15.00 Top of spur, 70 ft.above sec. cor., slopes N.; thence over rolling top of spur.

29.00 Descend into ravine; brs. N.20°E., and S.20W.

38.96 On rough slope, 130 ft. below spur.

Set an iron post, 3 ft. long, 1 in. diam., 24 ins. in the ground for ¼ sec. cor., with brass cap marked

¼ S 25 / S 36 / 1921

From which

A pinon, 6 ins. diam., brs. N. 71°E., 16 lks. dist., marked ¼ S 25 B T.

A cedar, 10 ins. diam., brs. S. 59°W., 21 lks. dist., marked ¼ S 36 B T.

40.40 Ravine, 20 ft. below ¼ sec. cor., course N.30°E.; ascend

51.00 Ridge, 100 ft. above ravine, brs. N. and S.; thence over rolling top.

70.00 Abrupt descent into canyon, brs. N.15°W., and S.15°E.

78.00 The cor. of secs. 25, 26, 35 and 36, 400 ft. below ridge.

Land, rough and mountainous. Drainage N.

Soil, shallow rocky, clay and sandy loam; 3rd rate.

Chains	
	Undergrowth, scattering grass, sage and buck brush. Timber, medium growth of scrub cedar and pinon, and scattering spruce and red pine.

	N. 0° 01'W., bet. secs. 25 and 26.
	Ascend along E. side of canyon, through a medium growth of grass, sage and buck brush, and scattering scrub cedar, pinon, spruce and red pine.
22.00	Top of ascent, 230 ft. above sec. cor., slopes W.; desc.
28.10	Ravine, 260 ft. below top of ascent, course NW.; ascend.
33.00	Top of ascent, 65 ft. above ravine, slopes W.; descend.
39.00	Enter canyon, leaving timber, 110 ft. below top of ascent brs. N. 30°E., and S.30°W.
40.00	Set an iron post, 3 ft. long, 1 in. diam., 24 ins. in the ground for ¼ sec. cor., with brass cap marked ¼ S26 | S25 1921 From which A red cedar, 6 ins. diam., brs. S. 8°W., 45 lks. dist., marked ¼ S 26 B T. A red pine, 6 ins. diam., brs. S.7°15'E., 146 lks. dist., marked ¼ S 25 B T.
48.00	Wash, 30 lks. wide, 2 ft. deep, course N.30°E.
52.00	Ascend over rough slope, entering timber, brs. NE. and SW.
72.00	Top of ascent, 330 ft. above canyon, slopes E.; descend.
80.00	On steep N. slope, 132 ft. below top of ascent. Set an iron post, 3 ft. long, 2 ins. diam., 24 ins. in the ground for the cor. of secs. 23, 24, 25 and 26, with brass cap marked T15S | R22E S23 | S24 S26 | S25 1921 From Which

Chains	
	A red pine, 9 ins. diam., brs. N. 63°E., 29 lks. dist., marked T 15 S R 22 E S 24 B T.
	A red pine, 6 ins. diam., brs. S.52°45'E., 38 lks. dist., marked T 15 S R 22 E S 25 B T.
	A red pine, 14 ins. diam., brs. S. 39°W., 32 lks. dist., marked T 15 S R 22 E S 26 B T.
	A red pine, 12 ins. diam., brs. N.29°30'W., 22 lks. dist., marked T 15 S R 22 E S 23 B T.
	Land, rough and mountainous.
	Soil, rocky, clay and sandy loam; 3rd rate.
	Undergrowth, grass, sage and buck brush.
	Timber, cedar and pinon, and scattering red pine and spruce on 67.00 chs. of mile.

	S. 89° 56'E., on a random line bet. secs. 24 and 25.
40.00	Set temp. ¼ sec. cor.
80.00	Intersect E. bdy. of Tp., 12 lks. S. of the cor. of secs. 19, 24, 25 and 30 hereto fore described. Thence S. 89° 59'W., on a true line bet. secs. 24 and 25.
	Descend over mountainous land; through undergrowth of sage and buck brush and grass; and a medium growth of cedar and pinon; and scattering spruce and red pine.
2.25	Road, in canyon, 130 ft. below sec. cor., brs. N.15°W., and S.15°E.; thence over rolling bottom of canyon, leaving timber and entering meadow of Walter Squire.
3.85	Creek of clear water, 6 lks. wide, 8 ins. deep, course N.15°W.
12.00	Leave meadow land and enter timber, ascending over rough slope, brs. N.10°W., and S.10°E.
21.00	Point of spur, 280 ft. above canyon, projects N.; descend.
29.20	Ravine, 35 ft. below spur, course N.10°E.; ascend.
34.80	Spur, 80 ft. above ravine, projects N.10°E.; descend.
40.00	On steep W. slope, 90 ft. below spur.
	Set an iron post, 3 ft. long, 1 in. diam., 18 ins. in

Chains	
	the ground to bed rock, and 6 ins. in a mound of stone for ¼ sec. cor., with brass cap marked ¼ S 24 / S 25 1921
	From which
	A red pine, 12 ins. diam., brs. N. 18°W., 52 lks. dist., marked ¼ S 24 B T.
	A red pine, 16 ins. diam., brs. S. 19°E., 22 lks. dist., marked ¼ S 25 B T.
44.00	Ravine, 65 ft. below ¼ sec. cor., course N.; ascend.
52.00	Point of spur, 100 ft. above ravine, slopes N.; descend.
57.80	Wash, 50 lks. wide, 3 ft. deep, in canyon, course NE.; thence over rolling canyon bottom, leaving timber, brs. NE. and SW, 220 ft. below point of spur.
63.80	Abrupt ascent, brs. NE. and SW.
65.00	Point of spur, 75 ft. above canyon, slopes S.; descend.
67.00	Enter ravine, 75 ft. below spur, course SE.
74.00	Abrupt ascent over rough slope, entering dense timber, brs. NW. and SE.
80.00	The cor. of secs. 23, 24, 25 and 26, 180 ft. above ravine.
	Land, rough and mountainous. Rolling land in bottom of Main Canyon, which is 10.00 chs. wide.
	Soil, rocky, clay and sandy loam; 3rd rate. Deep sandy loam along Main Canyon.
	Undergrowth, grass, sage and buck brush.
	Timber, cedars, pinon and scattering redpine and spruce on 54.05 chs. of mile.

	N. 0° 01'W., bet. secs. 23 and 24.
	Descend over rough mountainous land, through scattering undergrowth of sage and buck brush and grass and a medium growth of cedar and pinon, and scattering red pine and spruce.
2.50	Ravine, 85 ft. below sec. cor., course S.60E.; ascend.

Chains	
20.75	Ridge, 400 ft. above ravine, brs. E. and W.; descend.
28.00	Head of ravine, 115 ft. below ridge, course NE.; ascend gradually along E. slope.
40.00	Set an iron post, 3 ft. long, 1 in. diam., 24 ins. in the ground for ¼ sec. cor., with brass cap marked ¼ S23 | S24 1921 From which A pinon, 10 ins. diam., brs. N. 63°E., 38 lks. dist., marked ¼ S 24 B T. A pinon, 7 ins. diam., brs. N.79°30'W., 35 lks. dist., marked ¼ S 23 B T.
47.00	Top of ascent, 30 ft. above ravine, slopes NE.; descend.
57.75	Ravine, 150 ft. below top of ascent, course N.60°E.; ascend.
67.00	Ridge, 170 ft. above ravine, brs. NE. and SW.; descend along W. slope.
80.00	On W. slope, 115 ft. below ridge. Set an iron post, 3 ft. long, 2 ins. diam., 24 ins. in the ground for the cor. of secs. 13, 14, 23 and 24, with brass cap marked T15S | R22E S14 | S13 S23 | S24 1921 From which A cedar, 4 ins. diam., brs. N. 50°E., 27 lks. dist., marked T 15 S R 22 E S 13 B T. A cedar, 6 ins. diam., brs. S.70°45'E., 22 lks. dist., marked T 15 S R 22 E S 24 B T. A cedar, 7 ins. diam., brs. S.38°15'W., 74 lks. dist., marked T 15 S R 22 E S 23 B T. A spruce, 16 ins. diam., brs. N. 27°W., 22 lks. dist., marked T 15 S R 22 E S 14 B T. Land, rough and mountainous. Drainage NE. Soil, rocky clay and sandy loam; 3rd rate.

Chains	
	Undergrowth, scattering sage and buck brush, and grass. Timber, medium growthnof scrub cedar and pinon, and scattering red pine and spruce.
	N. 89° 59'E., on a random line bet. secs. 13 and 24.
40.00	Set temp. ¼ sec. cor.
79.92	Intersect E. bdy. of Tp., at the cor. of secs. 13, 18, 19 and 24 heretofore described. Thence
	S. 89° 59'W., on a true line bet. secs. 13 and 24.
	Ascend over rough and mountainous land, through a scattering growth of sage and buck brush and grass, and a medium growth of scrub cedar and pinon, and scattering red pine and spruce.
2.50	Top of ascent, 25 ft. above sec. cor., slopes SW.; desc. over broken slope.
15.00	Enter Main Canyon, 600 ft. below top of ascent; leave timber, brs. N. and S.; thence over rolling bottom of canyon.
26.50	Road, brs. N. and S.; Squier's ranch to Watson, Ut.
28.30	Wash, 60 lks. wide, 5 ft. deep; stream of clear water, 6 lks. wide, 2 ins. deep, course N.15°W.
32.00	Abrupt ascent from canyon, brs. NE. and SW.
39.96	Top of ascent, 160 ft. above canyon, slopes N.
	Set an iron post, 3 ft. long, 1 in. diam., 24 ins. in the ground for ¼ sec. cor., with brass cap marked ¼ S 13 / S 24 1921
	Raise a mound of stone, 2 ft. base, 1½ ft. high N. of cor.
	Descend over steep slope.
45.60	Ravine, 140 ft. below ¼ sec. cor., course N.30°E.; ascend over rough slope entering timber, brs. NE. and SW.
62.75	Spur, 400 ft. above ravine, projects N.15°E.; descend.
66.50	Head of ravine, 20 ft. below spur, course N.15°E.; ascend.

Chains	
74.70	Ridge, 80 ft. above ravine, brs. N.30°E., and S.30°W.; descend.
79.92	The cor. of secs. 13, 14, 23 and 24, 85 ft. below ridge.
	Land, rough and mountainous.
	Soil, rocky, clay and sandy loam; 3rd rate.
	Undergrowth, scattering sage and buck brush and grass.
	Timber, scrub cedar and pinon and scattering spruce and red pine on 49.32 chs. of mile.

N. 0° 01'W., bet. secs. 13 and 14.

Descend over rough and mountainous land, through scattering growth of sage and buck brush and grass, and a medium growth of scrub cedar and pinon, and scattering spruce and red pine.

10.75	Ravine, 100 ft. below sec. cor., course N.30°E.; ascend.
23.00	Ridge, 145 ft. above ravine, brs, NE. and SW.; descend.
31.75	Head of ravine, 100 ft. below ridge, course N.30°E.; ascend gradually along top of ravine.
40.00	Set an iron post, 3 ft. long, 1 in. diam., 4 ins. in the ground to bed rock, and 20 ins. in a mound of stone for ¼ sec. cor., with brass cap marked

¼

S14 | S13

1921

From which

A pinom, 8 ins. diam., brs. N.38°30'E., 21 lks. dist., marked ¼ S 13 B T.

A spruce, 12 ins. diam., brs. S.72°30'W., 19 lks. dist., marked ¼ S 14 B T.

45.00	Abrupt descent into ravine, brs. S. and W.
50.30	Ravine, 215 ft. below ¼ sec. cor., course NE.; ascend.
55.70	Spur, 200 ft. above ravine, projects N.60°E.; thence over rolling top of spur.
64.30	Abrupt descent into ravine, brs. NE., and SW.
72.50	Ravine, 200 ft. below spur, course E.; ascend.

Chains	
79.00	Top of ravine, 200 ft. above bottom brs. N.66°E., and S.60°W.; thence over rolling top of spur.
80.00	Set an iron post, 3 ft. long, 2 ins. diam., 6 ins. in the ground to bed rock, and 18 ins. in a mound of stone, for the cor. of secs. 11, 12, 13 and 14, with brass cap marked T15S | R22E S11 | S12 S14 | S13 1921 From which A pinon, 8 ins. diam., brs. N. 26°30'E., 43 lks. dist., marked T 15 S R 22 E S 12 B T. A pinon, 12 ins. diam., brs. S.79°15'E., 131 lks. dist., marked T 15 S R 22 E S 13 B T. A pinon, 14 ins. diam., brs. S. 71°W., 56 lks. dist., marked T 15 S R 22 E S 14 B T. A pinon, 13 ins. diam., brs. N. 58°W., 52 lks. dist., marked T 15 S R 22 E S 11 B T. Land, rough and mountainous. Drainage NE. Soil, shallow rocky clay and sandy loam; 3rd rate. Undergrowth, scattering sage and buck brush and grass. Timber, medium growth of scrub cedar and pinon, and a few scattering spruce and red pine.

N. 89° 59'E., on a random line bet. secs. 12 and 13.

40.00	Set temp. ¼ sec. cor.
80.04	Intersect E. bdy. of Tp., 5 lks. N. of the cor. of secs. 7, 12, 13 and 18 heretofore described. Thence

N. 89° 59'W., on a true line bet. secs. 12 and 13.

Descend over mountainous land, through a scattering growth of sage and buck brush and grass, and a medium growth of scrub cedar and pinon, and scattering spruce and red pine.

5.50	Ravine, 100 ft. below sec. cor., course S.60°W.; ascend gradually along rough slope facing S.

Chains	
34.00	Top of ascent, 70 ft. above ravine, slopes S.; abrupt descent into Main Canyon.
40.02	On steep slope, 35 ft. below top of ascent. Set an iron post, 3 ft. long, 1 in. diam., 4 ins. in the ground to solid rock, and 20 ins. in a mound of stone for ¼ sec. cor., with brass cap marked ¼ S 12 / S 13 1921 From which A pinon, 10 ins. diam., brs. N. 33°W., 13 lks. dist., marked ¼ S 12 B T. A pinon, 7 ins. diam., brs. S. 52°E., 14 lks. dist., marked ¼ S 13 B T.
53.00	Enter Main Canyon, 330 ft. below ¼ sec. cor., and leave timber, brs. N.10°W., and S.10°E.; thence over rolling bottom of canyon.
53.40	Road, Squier's ranch to Watson, Ut, brs. N.10°W., and S.10°E.
54.00	Wash, 50 lks. wide, 4 ft. deep, stream of clear water, 10 lks. wide, 2 ins. deep, course N.15°W.
60.00	Abrupt ascent over rough slope, entering timber, brs. N.15°W., and S.15°E.
77.70	Point of spur, 340 ft. above canyon, projects NE.; thence over rolling top of spur.
80.04	The cor. of secs. 11, 12, 13 and 14. Land, rough and mountainous. Soil, rocky clay and sandy loam; 3rd rate. Undergrowth, scattering sage and buck brush and grass. Timber, medium growth of scrub cedar and pinon and scattering spruce and red pine on 73.00 chs. of mile.

N. 0° 01'W., bet. secs. 11 and 12.

Over rolling top of spur, through a scattering growth of sage and buck brush and grass, and a medium growth of scrub cedar and pinon and scattering spruce and red pine.

Chains	
10.00	Descend into ravine, brs. NE. and SW.
27.80	Ravine, 180 ft. below spur, course NE.; ascend.
35.75	Top of spur, 180 ft. above ravine, projects NE.; thence over rolling top of spur.
40.00	Set an iron post, 3 ft. long, 1 in. diam., 24 ins. in the ground for ¼ sec. cor., with brass cap marked ¼ S11 | S12 1921 From which A pinon, 12 ins. diam., brs. S. 32°E., 60 lks. dist., marked ¼ S 12 B T. A cedar, 8 ins. diam., brs. S. 13°W., 56 lks. dist., marked ¼ S 11 B T.
45.00	Descend from spur, brs. NE. and SW.
52.60	Ravine, 200 ft. below spur, course N. 60°E.; ascend.
58.00	Top of ascent, 70 ft. above ravine, slopes E.; descend.
80.00	150 ft. below top of ascent. Set an iron post, 3 ft. long, 2 ins. diam., 24 ins. in the ground for the cor. of secs. 1, 2, 11 and 12, with brass cap marked T15S | R22E S 2 | S 1 S11 | S12 1921 From which A spruce, 10 ins. diam., brs. N. 52°E., 65 lks. dist., marked T 15 S R 22 E S 1 B T. A spruce, 10 ins. diam., brs. S. 41°E., 66 lks. dist., marked T 15 S R 22 E S 12 B T. A spruce, 8 ins. diam., brs. S. 41°W., 36 lks. dist., marked T 15 S R 22 E S 11 B T. A spruce, 8 ins. diam., brs. N.26°30'W., 65 lks. dist., marked T 15 S R 22 E S 2 B T. Land, mountainous. Soil, rocky clay and sandy loam; 3rd rate. Undergrowth, scattering sage and buck brush and grass. Timber, scrub cedar and pinon, and scattering spruce and red pine.

Ch. lks	
	S. 89° 59'E., on a random line bet. secs. 1 and 12.
40.00	Set temp. ¼ sec. cor.
79.98	Intersect E. bdy. of Tp., at the cor. of secs. 1, 6, 7 and 12 heretofore described. Thence
	N. 89° 59'W., on a true line bet. secs. 1 and 12.
	Over top of ridge, through a scattering growth of sage brush, buck brush and grass, and a medium growth of scrub cedar and pinon, and scattering spruce and red pine.
1.50	Abrupt descent over rough slo pe, brs. NW. and SE.
39.99	On rough slope, 320 ft. below sec. cor.,
	Set an iron post, 3 ft. long, 1 in. diam., 4 ins. in the ground to bed rock, and 20 ins. in a mound of stone, for ¼ sec. cor., with brass cap marked
	¼ S 1 / S 12
	1921
	From which
	A spruce, 16 ins. diam., brs. N. 26°E., 46 lks. dist., marked ¼ S 1 B T.
	A pinon, 4 ins. diam., brs. S. 39°W., 14 lks. dist., marked ¼ S 12 B T.
50.25	Ravine, 160 ft. below ¼ sec. cor., course N.60°W.; ascend.
60.00	Spur, 210 ft. above ravine, projects NW.; abrupt descent.
69.00	Enter Main Canyon, 350 ft. below spur, leave timber, brs. NW. and SE.; thence over bottom of canyon.
71.60	Road, Squier's ranch to Watson, Ut., brs. NW. and SE.
75.70	Wash, 30 lks. wide, 10 ft. deep, stream of clear water, 8 lks. wide, 2 ins. deep, course NW.;
77.00	Ascend over rough slope, brs. NW. and SE.
79.98	The cor. of secs. 1, 2, 11 and 12, 85 ft. above canyon.
	Land, rough and mountainous.
	Soil, rocky clay and sandy loam; 3rd rate.
	Undergrowth, scattering sage and buck brush and grass.
	Timber, medium growth of scrub cedar and pinon, and scatteringspruce and red pine on 69.00 chs. of mile.

Chains	
	N. 0° 01'W., on a random line bet. secs. 1 and 2.
40.00	Set temp. ¼ sec. cor.
80.00	Intersect N. bdy. of Tp., 9 lks. E. of the cor. of secs. 1, 2, 35 and 36 heretofore described; Thence
	S. 0° 05'E., on a true line bet. secs. 1 and 2.
	Descend over rough and mountainous land, through scattering growth of sage and buck brush and grass, and a medium growth of scrub cedar and pinon, and scattering spruce and red pine.
14.75	Ravine, 300 ft. below sec. cor., course SE.; ascend.
19.50	Top of ascent, 30 ft. above ravine, slopes E.; descend.
27.00	Bottom of canyon, 260 ft. below top of ascent; leave timber, brs. N.60°E., and S.60°W.; thence over rolling canyon bottom.
31.50	Wash, 20 lks. wide, 2 ft. deep, course S.60°W.
36.00	Abrupt ascent, entering timber, brs. N.60°E., and S.60°W.
40.00	On steep slope, 260 ft. above canyon.
	Set an iron post, 3 ft. long, 1 in. diam., 24 ins. in the ground for ¼ sec. cor., with brass cap marked
	¼ S 2 | S 1 1921
	From which
	A spruce, 4 ins. diam., brs. N.66°15'E., 22 lks. dist., marked ¼ S 1 B T.
	A cedar, 4 ins. diam., brs. S.73°30'W., 32 lks. dist., marked ¼ S 2 B T.
41.00	Point of spur, 25 ft. above ¼ sec. cor., slopes W.; descend.
67.00	Bottom of Main Canyon, 275 ft. below point of spur; leave timber, brs. E. and W.; thence over rolling canyon bottom.
68.70	Road, brs. NW. and SE.; Squier's ranch to Watson, Ut.
75.00	Wash, 30 lks. wide, 10 ft. deep, stream of clear water, 8 lks. wide, 2 ins. deep, course NW.; ascend, entering timber, brs. NW. and SE.

Chains

80.00 The cor. of secs. 1, 2, 11 and 12, 100 ft. above canyon.

Land, rough and mountainous.

Soil, rocky clay and sandy loam; 3rd rate. Along bottom of canyons, deep sandy loam.

Undergrowth, scattering sage and buck brush and grass.

Timber, scrub cedar and pinon and scattering spruce and red pine on 63.00 chs. of mile.

From the standard cor. of secs. 34 and 35, on S. bdy. of Tp., which is an iron post, 2 ins. diam., 12 ins. above the ground marked and witnessed as described by the surveyor general; thence

N. 0° 01'W., bet. secs. 34 and 35.

Over rolling top of mountain, through a medium growth of sage brush and grass.

30.00 Enter dense cedar and pinon and scattering undergrowth, brs. NE. and SW.

40.00 Set an iron post, 3 ft. long, 1 in. diam., 6 ins. in the ground to bed rock, and 18 ins. in a mound of stone, for ¼ sec. cor., with brass cap marked

¼

S34 | S35

1921

From which

A pinon, 8 ins. diam., brs. S.53°15'E., 36 lks. dist., marked ¼ S 35 B T.

A pinon, 6 ins. diam., brs. N.54°45'W., 14 lks. dist., marked ¼ S 34 B T.

Descend along W. slope of ravine, brs. N.5°W., and S.5°E.

60.00 On W. slope of ravine, 133 ft. below ¼ sec. cor.

Set an iron post, 3 ft. long, 2 ins. diam., 24 ins. in the ground for the cor. of secs. 26, 27, 34 and 35, with brass cap marked

T15S | R22E

27 | 26

34 | 35

1921

Chains	
	From which
	A cedar, 6 ins. diam., brs. N.51°30'E., 66 lks. dist., marked T 15 S R 22 E S 26 B T.
	A cedar, 7 ins. diam., brs. S.54°45'E., 30 lks. dist., marked T 15 S R 22 E S 35 B T.
	A cedar, 5 ins. diam., brs. S. 65°W., 49 lks. dist., marked T 15 S R 22 E S 34 B T.
	A pinon, 12 ins. diam., brs. N.48°30'W., 51 lks. dist., marked T 15 S R 22 E S 27 B T.
	Land, rolling mountainous.
	Soil, sandy loam on S. half mile, and rocky loam on N. half mile.
	Undergrowth, dense sagebrush and grass on S. 30.00 chs. and scattering on remaining portion.
	Timber, scrub cedar and pinon on N. 50.00 chs.

	East, on a random line bet. secs. 26 and 35.
40.00	Set temp. ¼ sec. cor.
80.12	Intersect N. and S. line, 16 lks. N. of the cor. of secs. 25, 26, 35 and 36. Thence
	N. 89° 53'W., on a true line bet. secs. 26 and 35.
	Over rolling bottom of canyon, through undergrowth of sage and buck brush and grass, and scrub cedar and pinon, and scattering spruce and red pine timber.
3.00	Wash, 30 lks. wide, 3 ft. deep, course N.; ascend over rough and broken slope.
26.25	Ridge, 540 ft. above wash, brs. N. and S.; descend gradually over rolling top of ridge.
40.06	Set an iron post, 3 ft. long, 1 in. diam., 4 ins. in the ground to bed rock, and 20 ins. in a mound of stone for ¼ sec. cor., with brass cap marked ¼ S 26 ¼ S 35 1921
	From which
	A pinon, 8 ins. diam., brs. N.18°30'W., 16 lks.

Chains	
	dist., marked ¼ S 26 B T.
	A cedar, 4 ins. diam., brs. S. 6°15'E., 14 lks. dist., marked ¼ S 35 B T.
43.00	Descend from ridge, brs. NW. and SE.
59.50	Ravine, 200 ft. below ridge, course N.80°W.; ascend
60.70	Top of ascent, 5 ft. above ravine, slopes N.; Small spring of clear water brs. N. 50 lks. dist.; descend.
76.00	Ravine, 100 ft. below top of ascent, course N.5°W.; ascend.
80.12	The cor. of secs. 26, 27, 34 and 35, 100 ft. above ravine.
	Land, rough and mountainous.
	Soil, rocky clay and sandy loam; 3rd rate.
	Undergrowth, sage and buck brush and grass.
	Timber, scrub cedar and pinon, and a few scattering red pine.
	N.0° 01'W., bet. secs. 26 and 27.
	Descend over mountainous land, through undergrowth of sage and buck brush and grass, and cedar and pinon and a few scattering redpine and spruce timber.
12.50	Ravine, 125 ft. below sec. cor., course N.10°W.; ascend gradually along E. slope of ravine.
23.00	Top of ascent, 35 ft. above ravine, slopes W.; descend.
28.50	Ravine, 60 ft. below top of ascent, course N.80°W.; ascend .
40.00	Set an iron post, 3 ft. long, 1 in. diam., 24 ins. in the ground for ¼ sec. cor., with brass cap marked ¼ S27 | S26 1921
	From which
	A spruce, 12 ins. diam., brs. N. 56°E., 89 lks. dist., marked ¼ S 26 B T.

Chains	
	A spruce, 9 ins. diam., brs. N. 78°W., 29 lks. dist., marked ¼ S 27 B T.
55.50	Top of ascent, 75 ft. above ravine, slopes W.; descend.
63.25	Ravine, 90 ft. below top of ascent, course W.; ascend.
80.00	On broken slope, 30 ft. above ravine.
	Set an iron post, 3 ft. long, 2 ins. diam., 6 ins. in the ground to bed rock, and 18 ins. in a mound of stone, for the cor. of secs. 22, 23, 26 and 27, with brass cap marked
	T15S | R22E S22 | S23 S27 | S26 1921
	From which
	A pinon, 8 ins. diam., brs. N.43°30'E., 37 lks. dist., marked T 15 S R 22 E S 23 B T.
	A pinon, 6 ins. diam., brs. S.61°30'E., 37 lks. dist., marked T 15 S R 22 E S 26 B T.
	A pinon, 8 ins. diam., brs. S.22°45'W., 31 lks. dist., marked T 15 S R 22 E S 27 B T.
	A pinon, 8 ins. diam., brs. N. 42°W., 56 lks. dist., marked T 15 S R 22 E S 22 B T.
	Land, mountainous.
	Soil, rocky and sandy loam; 3rd rate.
	Undergrowth, sage and buck brush and grass.
	Timber, scrub cedar and pinon and a few scattering red pine and spruce.

	S.89° 53'E., on a random line bet. secs. 23 and 26.
40.00	Set temp. ¼ sec. cor.
80.06	Intersect N. and S. line, 9 lks. N. of the cor. of secs. 23, 24, 25 and 26. Thence
	N. 89° 49'W., on a true line bet. secs. 23 and 26.
	Ascend over mountainous land, through undergrowth of sage and buck brush and grass, and scrub cedar, pinon and scattering spruce and red pine timber.

Chains	
5.40	Top of ascent, 75 ft. above sec. cor., slopes N.; descend.
11.75	Ravine, 30 ft. below top of ascent, course N.30°E.; ascend over rough slope.
29.00	Ridge, 340 ft. above ravine, brs. N. and S.; descend.
34.80	Ravine, 50 ft. below ridge, course N.; ascend.
38.80	Wash, 30 lks. wide, 4 ft. deep, course NE.
40.03	On E. slope, 30 ft. above ravine.
	Set an iron post, 3 ft. long, 1 in. diam., 24 ins. in the ground for ¼ sec. cor., with brass cap marked ¼ S 23 S 26 1921
	From which
	A cedar, 10 ins. diam., brs. N. 45°E., 4 lks. dist., marked ¼ S 23 B T.
	A cedar, 8 ins. diam., brs. S. 60°E., 3 lks. dist., marked ¼ S 26 B T.
46.00	Spur, 80 ft. above ¼ sec. cor., projects N.; descend.
57.55	Wash, with small seep of clear water, course NW.
65.60	Ravine, 240 ft. below spur, course N.30°W.; ascend.
73.60	Spur, 125 ft. above ravine, projects N.30°W.; descend.
80.06	The cor. of secs. 22, 23, 26 and 27, 100 ft. below spur.
	Land, mountainous.
	Soil, rocky clay and sandy loam; 3rd rate.
	Undergrowth, sage and buck brush and grass.
	Timber, scrub cedar and pinon and scattering spruce and red pine.

	N.0° 01' W., bet. secs. 22 and 23.
	Ascend over mountainous land, through undergrowth of sage and buck brush and grass, and scrub cedar and pinon and a few scattering red pine timber.
10.00	Spur, 90 ft. above sec. cor., projects N.30°W.; descend.
33.75	Ravine, 240 ft. below spur, course N.30°W.; ascend.
35.00	Top of ravine, 20 ft. above bottom, brs. N.30°W., and S.30°E.; thence on level line along W. slope.

Chains	
40.00	Set an iron post, 3 ft. long, 1 in. diam., 6 ins. in the ground to bed rock, and 18 ins. in a mound of stone, for ¼ sec. cor., with brass cap marked ¼ S22 | S23 1921 From which A cedar, 8 ins. diam., brs. N. 83°E., 31 lks. dist., marked ¼ S 23 B T. A pinon, 8 ins. diam., brs. N. 87°W., 8 lks. dist., marked ¼ S 22 B T.
53.00	Descend into canyon, brs. NE. and SW.
64.00	Enter bottom of canyon and scattering timber, 115 ft. below top of ascent, brs. N.30°E., and S.30°W.
69.20	Wash, 20 lks. wide, 3 ft. deep, course N.20°E.
73.40	Wash, 20 lks. wide, 3 ft. deep, course N. from the SE.; thence along wash.
76.90	Leave wash, course N.20°W.
80.00	Set an iron post, 3 ft. long, 2 ins. diam., 24 ins. in the ground for the cor. of secs. 14, 15, 22 and 23, with brass cap marked T15S | R22E S15 | S14 S22 | S23 1921 From which A cedar, 10 ins. diam., brs. N. 50°E., 350 lks. dist., marked T 15 S R 22 E S 14 B T. A yellow pine, 12 ins. diam., brs. S.22°45'E., 352 lks. dist., marked T 15 S R 22 E S 23 B T. A cedar, 8 ins. diam., brs. S.80°45'W., 217 lks. dist., marked T 15 S R 22 E S 22 B T. A pinon, 10 ins. diam., brs. N.53°45'W., 156 lks. dist., marked T 15 S R 22 E S 15 B T.
	Land, mountainous.
	Soil, rocky clay and sandy loam; 3rd rate.
	Undergrowth, sage and buck brush and grass. Timber, dense cedar and pinon on S. 64.00 chs., and scattering on remaining portion.

Chains	
	S.89° 49'E., on a random line bet. secs. 14 and 23.
40.00	Set temp. ¼ sec. cor.
79.98	Intersect N. and S. line, 14 lks. S. of the cor. of secs. 13, 14, 23 and 24. Thence
	N. 89° 55'W., on a true line bet. secs. 14 and 23.
	Descend over mountainous land, through undergrowth of sage and buck brush and grass, and dense scrub cedar, pinon and scattering red pine and spruce timber.
2.50	Ravine, 40 ft. below sec. cor., course N.20°E.; ascend.
6.00	Top of ascent, 60 ft. above ravine, slopes N.30°E.; desc.
10.10	Ravine, 35 ft. below top of ascent, course N.30°E.; asc.
20.00	Ridge, 160 ft. above ravine, brs. N. and S.; thence over rolling top of ridge.
28.00	Descend over W. slope of ridge, brs. N.20°W., and S.20°E.
39.99	On W. slope, 75 ft. below top of ridge.
	Set an iron post, 3 ft. long, 1 in. diam., 12 ins. in the ground to bed rock, and 12 ins. in a mound of stone, for ¼ sec. cor., with brass cap marked
	¼ S 14 / S 23 / 1921
	From which
	A cedar, 8 ins. diam., brs. N. 83°W., 43 lks. dist., marked ¼ S 14 B T.
	A spruce, 14 ins. diam., brs. S. 69°E., 8 lks. dist., marked ¼ S 23 B T.
44.60	Ravine, 65 ft. below ¼ sec. cor., course NW.; ascend.
54.00	Spur, 60 ft. above ravine, projects NW.; descend.
76.50	Wash, 50 lks. wide, 2 ft. deep, in canyon, 285 ft. below spur, course NW.; thence over level canyon bottom.
79.98	The cor. of secs. 14, 15, 22 and 23.
	Land, rough and mountainous.
	Soil, rocky clay and sandy loam; 3rd rate.
	Undergrowth, sage and buck brush and grass.
	Timber, dense scrub cedar and pinon, and scattering spruce and red pine.

Chains	
	N.0° 01'W., bet. secs. 14 and 15.
	Over rolling bottom of canyon, through undergrowth of sage and buck brush and grass, and scattering scrub cedar and pinon timber.
1.70	Wash, 40 lks. wide, 2 ft. deep, course N.30°E.; ascend.
11.00	Bench, 100 ft. above wash, brs, NE. and SW.; thence over rolling bench.
24.00	Descend into canyon, brs. N.30°W., and S.30°E.
29.00	Enter canyon, 125 ft. below bench, brs. N.10°W., and S.10°E.
34.75	Wash, 30 lks. wide, 2 ft. deep, course N.30°W.
38.00	Recross wash, course N.20°E.
40.00	Set an iron post, 3 ft. long, 1 in. diam., 24 ins. in the ground for ¼ sec. cor., with brass cap marked ¼ S15 | S14 1921
	From which A pinon, 6 ins. diam., brs. S.68°45'E., 164 lks. dist., marked ¼ S 14 B T. A pinon, 8 ins. diam., brs. N.19°15'W., 237 lks. dist., marked ¼ S 15 B T.
41.80	Recross wash, course N.60°W.; abrupt ascent over rough slope.
52.00	Top of ascent, 175 ft. above wash, slopes W.; descend.
67.20	Ravine, 230 ft. below top of ascent, course NW.; ascend.
74.50	Point of spur, 65 ft. above ravine, slopes NW.; descend.
80.00	20 ft. below point of spur. Set an iron post, 3 ft. long, 2 ins. diam., 24 ins. in the ground for the cor. of secs. 10, 11, 14 and 15, with brass cap marked T15S | R22E S10 | S11 S15 | S14 1921
	From which A pinon, 8 ins. diam., brs. N.35°15'E., 98 lks.

Chains	
	dist., marked T 15 S R 22 E S 11 B T.
	A pinon, 6 ins. diam., brs. S.38°30'E., 21 lks. dist., marked T 15 S R 22 E S 14 B T.
	A cedar, 7 ins. diam., brs. S.66°15'W., 72 lks. dist., marked T 15 S R 22 E S 15 B T.
	A cedar, 5 ins. diam., brs. N. 44°W., 120 lks. dist., marked T 15 S R 22 E S 10 B T.
	Land, rough and mountainous.
	Soil, rocky clay and sandy loam; 3rd rate.
	Undergrowth, sage and buck brush and grass.
	Timber; scattering scrub cedar and pinon.

	S. 89° 55'E., on a random line bet. secs. 11 and 14.
40.00	Set temp. ¼ sec. cor.
79.96	Intersect N. and S. line, 7 lks. N. of the cor. of secs. 11, 12, 13 and 14. Thence
	N. 89° 52'W., on a true line bet. secs. 11 and 14.
	Ascend over mountainous land, through scattering undergrowth of sage and buck brush and grass, and dense scrub cedar and pinon and scattering spruce and red pine timber.
19.00	Top of ascent, 125 ft. above sec. cor., slopes NE.; descend.
23.25	Swale, 20 ft. below top of ascent, course NE.; ascend.
32.00	Ridge, 70 ft. above swale, brs. N.30°W., and S.30°E.; thence over rolling top of ridge.
39.98	Set an iron post, 3 ft. long, 1 in. diam., 24 ins. in the ground for ¼ sec. cor., with brass cap marked ¼ S 11 / S 14 1921
	From which
	A cedar, 16 ins. diam., brs. N. 35°E., 24 lks. dist., marked ¼ S 11 B T.
	A pinon, 7 ins. diam., brs. S. 18°W., 23 lks. dist., marked ¼ S 14 B T.

Chains	
47.00	Descend over W. slope of ridge, brs. N.30°W., and S.30°E.
58.00	Swale, 160 ft. below ridge, course NW.; ascend.
59.60	Point of spur, 20 ft. above swale, slopes NW.; descend.
74.60	Ravine, 200 ft. below point of spur, course NW.; ascend.
79.96	The cor. of secs. 10, 11, 14 and 15, 75 ft. above ravine.
	Land, rough and mountainous.
	Soil, rocky clay and sandy loam; 3rd rate.
	Undergrowth, scattering grass, sage and buck brush.
	Timber, dense scrub cedar and pinon, and scattering spruce and red pine.
	N. 0° 01'W., bet. secs. 10 and 11.
	Descend over mountainous land, through sage and buck brush and grass, and a medium growth of scrub cedar, pinon and scattering spruce and red pine.
6.00	Wash, 30 lks. wide, 3 ft. deep, in canyon, 100 ft. below sec. cor., course NW.; thence along E. side of bottom of canyon.
15.40	Abrupt ascent from canyon, brs. NW. and SE.
26.50	Spur, 230 ft. above canyon, projects N.60°W.; descend.
36.00	Ravine, 240 ft. below spur, course N.70°W.; ascend.
40.00	Set an iron post, 3 ft. long, 1 in. diam., 24 ins. in the ground for ¼ sec. cor., with brass cap marked ¼ S10 | S11 1921 From which A spruce, 6 ins. diam., brs. N.75°30'E., 26 lks. dist., marked ¼ S 11 B T. A spruce, 6 ins. diam., brs. S.74°45'W., 11 lks. dist., marked ¼ S 10 B T.
50.00	Spur, 100 ft. above ravine, projects W.; descend.
55.25	Ravine, 60 ft. below spur, course W.; ascend.
62.50	Point of spur, 50 ft. above ravine, slopes W.; descend.
72.80	Ravine, 140 ft. below point of spur, course NW.; ascend.

Chains	
80.00	Top of ascent on W. slope, 40 ft. above ravine. Set an iron post, 3 ft. long, 2 ins. diam., 24 ins. in the ground for the cor. of secs. 2, 3, 10 and 11, with brass cap marked T15S | R22E S 3 | S 2 S10 | S11 1921 From which A spruce, 7 ins. diam., brs. N. 35°E., 29 lks. dist., marked T 15 S R 22 E S 2 B T. A spruce, 7 ins. diam., brs. S.60°30'E., 38 lks. dist., marked T 15 S R 22 E S 11 B T. A cedar, 6 ins. diam., brs. S.34°15'W., 69 lks. dist., marked T 15 S R 22 E S 10 B T. A pinon, 7 ins. diam., brs. N.40°15'W., 98 lks. dist., marked T 15 S R 22 E S 3 B T. Land, rough and mountainous. Soil, rocky clay and sandy loam; 3rd. rate. Undergrowth, sage and buck brush and grass. Timber, scrub cedar, pinon and scattering spruce and red pine.
	S. 89° 52'E., on a random line bet. secs. 2 and 11.
40.00	Set temp. ¼ sec. cor.
79.96	Intersect N. and S. line, 5 lks. S. of the cor. of secs. 1, 2, 11 and 12. Thence
	N. 89° 54'W., on a true line bet. secs. 2 and 11.
	Ascend over rough and mountainous land, through undergrowth of sage and buck brush and grass, and a medium growth of scrub cedar, pinon and scattering spruce and red pine.
12.00	Ridge, 275 ft. above sec. cor., brs. N. and S.; descend.
16.25	Ravine, 70 ft. below ridge, course N.; ascend.
22.00	Spur, 65 ft. above ravine, projects N.; descend.
35.15	Ravine, 160 ft. below spur, course N.5°E.; ascend.

Chains	
39.98	On rough E. slope, 110 ft. above ravine. Set an iron post, 3 ft. long, 1 in. diam., 12 ins. in the ground to bed rock, and 12 ins. in a mound of stone for ¼ sec. cor., with brass cap marked ¼ S 2 / S 11 1921 From which A cedar, 8 ins. diam., brs. N.33°30'W., 18 lks. dist., marked ¼ S 2 B T. A pinon, 6 ins. diam., brs. S. 39°E., 32 lks. dist., marked ¼ S 11 B T.
48.50	Point of spur, 100 ft. above ¼ sec. cor., slopes NE.; descend.
51.30	Ravine, 20 ft. below spur, course NE.; ascend.
62.00	Ridge, 110 ft. above ravine, brs. N. and S.; descend.
79.96	The cor. of secs. 2, 3, 10 and 11, 260 ft. below ridge. Land, rough and mountainous. Soil, shallow rocky clay and sandy loam; 3rd rate. Undergrowth, sage and buck brush and grass. Timber, medium growth of scrub cedar, pinon and scattering spruce and red pine.

N.0° 05'W., on a random line bet. secs. 2 and 3.

40.00	Set temp. ¼ sec. cor.
79.90	Intersect N. bdy. of Tp., 9 lks. E. of the cor. of secs. 2, 3, 34 and 35 heretofore described. Thence

S.0° 09'E., on a true line bet. secs. 2 and 3.

Descend over rough mountainous land, through undergrowth of sage and buck brush and grass, and a medium growth of scrub cedar and pinon and scattering spruce and red pine timber.

6.00	Enter rolling bottom of Main Canyon, leaving timber, 120 ft. below sec. cor., brs. NW. and SE.
8.40	Road to Watson, Utah, brs. N.60°E., and S.60°W.

Chains	
11.50	Wash, 40 lks. wide, 10 ft. deep, stream of clear water, 8 lks. wide, 2 ins. deep, course W.
14.00	Abrupt ascent over rough slope, entering timber, brs. N.80°W., and S.80°E.
19.00	Top of abrupt ascent, slopes E.; ascend gradually along E. slope of spur.
35.00	Top of spur, 340 ft. above canyon, projects NW., from S.10°W.; descend slightly along E. side of spur.
39.90	At foot of descent, 15 ft. below spur.
	Set an iron post, 3 ft. long, 1 in. diam., 12 ins. in the ground to bed rock, and 12 ins. in a mound of stone, for ¼ sec. cor., with brass cap marked
	¼ S3 | S2 1921
	From which
	A pinon, 6 ins. diam., brs. N. 29°E., 37 lks. dist., marked ¼ S 2 B T.
	A cedar, 4 ins. diam., brs. N. 77°W., 18 lks. dist., marked ¼ S 3 B T.
	Ascend gradually along E. side of spur.
54.00	Spur, 65 ft. above ¼ sec. cor., projects N.15°W.; desc.
65.00	Swale, 30 ft. below spur, course W.; ascend.
71.00	Spur, 20 ft. above swale, projects S.60°W.; descend.
79.15	Ravine, 120 ft. below spur, course SW.; ascend.
79.90	The cor. of secs. 2, 3, 10 and 11, 10 ft. above ravine.
	Land, rough and mountainous.
	Soil, rocky clay and sandy loam on 71.90 chs. of mile, and deep sandy loam along Main Canyon.
	Undergrowth, sage and buck brush and grass.
	Timber, medium growth of scrub cedar and pinon, and scattering red pine and spruce on 71.90 chs. of mile.

From the standard cor. of secs. 33 and 34 on S. bdy. of Tp., which is an iron post, 2 ins. diam., 12 ins.

Chains

above the ground, marked and witnessed as described by the surveyor general.

N.0° 02'W., bet. secs. 33 and 34.

Over rolling mountainous land, through undergrowth of sage brush and grass and scattering cedar and pinon.

40.00 Set an iron post, 3 ft. long, 1 in. diam., 24 ins. in the ground for ¼ sec. cor., with brass cap marked

¼

S33 | S34

1921

From which

A cedar, 5 ins. diam., brs. S.0°45'E., 328 lks. dist., marked ¼ S 34 B T.

A cedar, 14 ins. diam., brs. S.63°45'W., 222 lks. dist., marked ¼ S 33 B T.

47.00 Enter dense cedar and pinon and scattering red pine and spruce, brs. NE. and S.15°W.

55.00 Descend into ravine, brs. NE. and S.15°W.

67.60 Ravine, 85 ft. below top, course N.35°E.; ascend.

76.00 Point of spur, 75 ft. above ravine, slopes E.; descend.

80.00 15 ft. below point of spur.

Set an iron post, 3 ft. long, 2 ins. diam., 24 ins. in the ground for the cor. of secs. 27, 28, 33 and 34, with brass cap marked

T15S R22E

S28 | S27

S33 | S34

1921

From which

A cedar, 4 ins. diam., brs. N.45°30'E., 54 lks. dist., marked T 15 S R 22 E S 27 B T.

A pinon, 8 ins. diam., brs. S.17°45'E., 117 lks. dist., marked T 15 S R 22 E S 34 B T.

A cedar, 6 ins. diam., brs. S.13°15'W., 148 lks. dist., marked T 15 S R 22 E S 33 B T.

A pinon, 5 ins. diam., brs. N. 75°W., 131 lks.

Chains	
	dist., marked T 15 S R 22 E S 28 B T.
	Land, rolling mountains.
	Soil, sandy loam on S. 47.00 chs. and rocky loam on N. 33.00 chs.
	Undergrowth, sage brush and grass on mile.
	Timber, scattering scrub cedar and pinon on S. 47.00 chs. and dense scrub cedar and pinon and scattering red pine and spruce on N. 33.00 chs. of mile.
	East, on a random line bet. secs. 27 and 34.
40.00	Set temp. ¼ sec. cor.
79.90	Intersect N. and S. line, 3 lks. E. of the cor. of secs. 26, 27, 34 and 35. Thence
	S.89° 59'W., on a true line bet. secs. 27 and 34.
	Ascend over mountainous land, through undergrowth of sage and buck brush and grass, and a medium growth of scrub cedar, pinon and scattering red pine and spruce timber.
5.00	Spur, 20 ft. above sec. cor., projects N.; descend.
17.00	Wash, 20 lks. wide, 2 ft. deep, in canyon, course N.; thence over bottom of canyon.
18.70	Wash, 20 lks. wide, 2 ft. deep, course N.30°E.; ascend.
29.00	Top of ridge, 270 ft. above canyon, brs, N.10°E., and S.20°W.; ascend gradually over ridge.
39.95	Set an iron post, 3 ft. long, 1 in. diam., 6 ins. in the ground to bed rock, and 18 ins. in a mound of stone, for ¼ sec. cor., with brass cap marked
	¼ S 27 / S 34
	1921
	From which
	A pinon, 6 ins. diam., brs. N. 22°W., 11 lks. dist., marked ¼ S 27 B T.
	A pinon, 5 ins. diam., brs. S. 4°E., 12 lks. dist., marked ¼ S 34 B T.

Chains	
44.00	Descend over W. slope of ridge, brs. N. and S.
55.00	Swale, 65 ft. below ridge, course N.30°W.; ascend.
59.00	Top of ascent, 15 ft. above swale, slopes N;; descend gradually.
71.25	Ravine, 120 ft. below top of ascent, course N.30°E.; ascend.
79.90	The cor. of secs. 27, 28, 33 and 34, 105 ft. above ravine
	Land, mountainous.
	Soil, shallow rocky clay and sandy loam; 3rd rate.
	Undergrowth, sage and buck brush and grass.
	Timber, medium growth of scrub cedar and pinon, and scattering red pine and spruce.

N.0° 02'W., bet. secs. 27 and 28.

Descend over rolling mountainous land, through undergrowth of sage brush and grass, and a medium growth of scrub cedar and pinon.

3.50	Ravine, 20 ft. below sec. cor., course E.; ascend.
25.00	Ridge, 60 ft. above ravine, brs. NE. and S.30°W.; thence over rolling top of ridge.
40.00	Set an iron post, 3 ft. long, 1 in. diam., 24 ins. in the ground for ¼ sec. cor., with brass cap marked

¼

S28 | S27

1921.

From which

A pinon, 6 ins. diam., brs. N. 71°E., 45 lks. dist., marked ¼ S 27 B T.

A pinon, 10 ins. diam., brs. N. 22°W., 37 lks. dist., marked ¼ S 28 B T.

Descend along W. slope of ridge, brs. N.15°E., and S.15° W.

80.00	On W. slope, 160 ft. below ¼ sec. cor.
	Set an iron post, 3 ft. long, 2 ins. diam., 24 ins. in

Chains

the ground for the cor. of secs. 21, 22, 27 and 28 with brass cap marked

T15S \| R22E
S21 \| S22
S28 \| S27
1921

From which

A cedar, 5 ins. diam., brs. N. 69°E., 45 lks. dist., marked T 15 S R 22 E S 22 B T.

A cedar, 5 ins. diam., brs. S 71°E., 21 lks. dist., marked T 15 S R 22 E S 27 B T.

A cedar, 6 ins. diam., brs. S.67°15'W., 160 lks. dist., marked T 15 S R 22 E S 28 B T.

A cedar, 8 ins. diam., brs. N.77°15'W., 200 lks. dist., marked T 15 S R 22 E S 21 B T.

Land, mountainous.

Soil, rocky clay and sandy loam; 3rd rate.

Undergrowth, sagebrush and grass.

Timber, medium growth of scrub cedar and pinon.

N.89° 59'E., on a random line bet. secs. 22 and 27.

40.00 Set temp. ¼ sec. cor.

79.96 Intersect N. and S. line, 11 lks. N. of the cor. of secs, 22, 23, 26 and 27. Thence

N.89° 56'W., on a true line bet. secs. 22 and 27.

Descend over mountainous land, through undergrowth of sagebrush and grass, and a medium growth of scrub cedar, pinon and scattering spruce and red pine timber.

6.10 Canyon, 110 ft. below sec. cor., course N.; ascend.

13.00 Point of spur, 80 ft. above canyon, slopes N.; descend.

21.00 Ravine, 20 ft. below point of spur, course N.10°E.; asc.

28.00 Spur, 100 ft. above ravine, projects N.; descend.

39.92 Set an iron post, 3 ft. long, 1 in. diam., 24 ins. in the ground for ¼ sec. cor., with brass cap marked

S 22
S 27
1921

From which

Chains	
	A cedar, 7 ins. diam., brs. N. 41°E., 32 lks. dist., marked ¼ S 22 B T.
	A cedar, 8 ins. diam., brs. S. 61°W., 44 lks. dist., marked ¼ S 27 B T.
41.70	Canyon, 125 ft. below spur, course N.15°E.; ascend.
54.90	Ridge, 225 ft. above canyon, brs. N. and S.; descend.
59.00	Swale, 30 ft. below ridge, course N.; ascend.
69.00	Spur, 15 ft. above swale, projects N.; descend.
79.96	The cor. of secs. 21, 22, 27 and 28, 160 ft. below spur.
	Land, rough and mountainous.
	Soil, rocky clay and sandy loam; 3rd rate.
	Undergrowth, sagebrush and grass,
	Timber, medium growth of scrub cedar and pinon, and scattering red pine and spruce.
	N.0° 02'W., bet. secs. 21 and 22.
	Descend over mountainous land, through undergrowth of sage and buck brush and grass, and a medium growth of scrub cedar, pinon and scattering red pine and spruce.
5.25	Canyon, 20 ft. below sec. cor., course N.15°E.; ascend.
35.00	Top of ascent, 75 ft. above canyon, slopes E.; descend.
40.00	20 ft. below top of ascent.
	Set an iron post, 3 ft. long, 1 in. diam., 24 ins. in the ground for ¼ sec. cor., with brass cap marked
	¼ S21 | S22 1921
	From which
	A cedar, 10 ins. diam., brs. east, 29 lks. dist., marked ¼ S 22 B T.
	A cedar, 4 ins. diam., brs. S.82°30'W., 14 lks. dist., marked ¼ S 21 B T.
49.50	Ravine, 65 ft. below ¼ sec. cor., course NE.; ascend.
61.00	Top of ascent, 95 ft. above ravine, slopes E.; descend.

Chains	
68.25	Swale, 20 ft. below top of ascent, course E.; ascend.
77.00	Ridge, 95 ft. above swale, brs. NE. and SW.; descend.
80.00	On W. slope of ridge, 20 ft. below top.
	Set an iron post, 3 ft. long, 2 ins. diam., 4 ins. in the ground to bed rock, and 20 ins. in a mound of stone, for the cor. of secs. 15, 16, 21 and 22, with brass cap marked
	T15S | R22E S16 | S15 S21 | S22 1921
	From which
	A pinon, 8 ins. diam., brs. N.18°15'E., 38 lks. dist., marked T 15 S R 22 E S 15 B T.
	A cedar, 14 ins. diam., brs. S.39°30'E., 68 lks. dist., marked T 15 S R 22 E S 22 B T.
	A pinon, 8 ins. diam., brs. S.85°30'W., 21 lks. dist., marked T 15 S R 22 E S 21 B T.
	A pinon, 8 ins. diam., brs. N. 21°W., 45 lks. dist., marked T 15 S R 22 E S 16 B T.
	Land, mountainous.
	Soil, rocky clay and sandy loam; 3rd rate.
	Undergrowth, sage and buck brush and grass.
	Timber, medium growth of scrub cedar and pinon, and scattering red pine and spruce.
	S.89° 56'E., on a random line bet. secs. 15 and 22.
40.00	Set temp. ¼ sec. cor.
79.90	Intersect N. and S. line, 5 lks. N. of the cor. of secs. 14, 15, 22 and 23. Thence
	N.89° 54'W., on a true line bet. secs. 15 and 22.
	Over rolling bottom of canyon, through undergrowth of sage and buck brush and grass, and a medium growth of scrub cedar, pinon and scattering red pine and spruce.
0.50	Wash, 40 lks. wide, 2 ft. deep, course NE.;
2.20	Abrupt ascent over broken slope, brs. NE. and S.

Chains	
20.00	Spur, 270 ft. above canyon, projects N.30°E.; descend.
39.95	Set an iron post, 3 ft. long, 1 in. diam., 24 ins. in the ground for ¼ sec. cor., with brass cap marked ¼ S 15 / S 22 1921
	From which A cedar, 10 ins. diam., brs. N. 68°E., 74 lks. dist., marked ¼ S 15 B T. A pinon, 14 ins. diam., brs. S.74°30'E., 83 lks. dist., marked ¼ S 22 B T.
41.70	Swale, 155 ft. below spur, course N.30°W.; ascend.
47.00	Top of ascent, 20 ft. above swale, slopes NW.; descend gradually.
57.00	From this point, spring of clear water brs. N.5°40'W., 333 lks. dist. Abrupt descent into canyon, brs. NE. and SW.
62.90	Canyon, 155 ft. below top of ascent, course N.60°E.; abrupt ascent.
77.00	Ridge, 275 ft.above canyon, brs. N.10°E., and SW.; desc.
79.90	The cor. of secs. 15, 16, 21 and 22, 20 ft. below ridge.
	Land, rough and mountainous.
	Soil, rocky clay and sandy loam; 3rd rate.
	Undergrowth, sage and buck brush and grass.
	Timber, medium growth of scrub cedar, pinon, and scattering red pine and spruce.

	N.0° 02'W., bet. secs. 15 and 16.
	Descend gradually along W. side of ridge, through scattering undergrowth of sage and buck brush and grass, and a medium growth of scrub cedar, pinon, and a few scattering red pine, spruce and yellow pine.
40.00	On W. side of ridge, 100 ft. below sec. cor.
	Set an iron post, 3 ft. long, 1 in. diam., 4 ins. in the ground to bed rock, and 20 ins. in a mound of

Chains

stone for ¼ sec. cor., with brass cap marked

¼ ✓
S16 | S15
1921

From which

A pinon, 12 ins. diam., brs. N.17°45'E., 22 lks. dist., marked ¼ S 15 B T.

A pinon, 8 ins. diam., brs. S.85°30'W., 13 lks. dist., marked ¼ S 16 B T.

Ascend gradually along slope of ridge.

60.00 Spur, 50 ft. above ¼ sec. cor., projects NW.; descend.

73.25 Ravine, 60 ft. below spur, course NW.; ascend.

80.00 30 ft. above ravine.

Set an iron post, 3 ft. long, 2 ins. diam., 6 ins. in the ground to bed rock, and 18 ins. in a mound of stone for the cor. of secs. 9, 10, 15 and 16, with brass cap marked

T15S | R22E
S 9 | S10
S16 | S15
1921

From which

A pinon, 6 ins. diam., brs. N.65°45'E., 61 lks. dist., marked T 15 S R 22 E S 10 B T.

A pinon, 6 ins. diam., brs. S.74°15'E., 31 lks. dist., marked T 15 S R 22 E S 15 B T.

A pinon, 5 ins. diam., brs. S.69°30'W., 40 lks. dist., marked T 15 S R 22 E S 16 B T.

A pinon, 5 ins. diam., brs. N. 23°W., 32 lks. dist., marked T 15 S R 22 E S 9 B T.

Land, mountainous.

Soil, shallow rocky clay and sandy loam; 3rd rate.

Undergrowth, scattering sage and buck brush and grass.

Timber, medium growth of scrub cedar, pinon and a few scattering red pine, yellow pine and spruce.

Chains	
	S.89° 54'E., on a random line bet. secs. 10 and 15.
40.00	Set temp. ¼ sec. cor.
79.86	Intersect N. and S. line, 12 lks. S. of the cor. of secs. 10, 11, 14 and 15. Thence
	N. 89° 59'W., on a true line bet. secs. 10 and 15.
	Descend over mountainous land, through undergrowth of sage and buck brush and grass, and a medium growth of scrub cedar and pinon and a few scattering red pine and yellow pine.
7.00	Canyon, 100 ft. below sec. cor., course N.10°E.; ascend.
36.00	Spur, 355 ft. above canyon, projects N.; descend.
39.93	On W. slope, 70 ft. below spur.
	Set an iron post, 3 ft. long, 1 in. diam., 24 ins. in the ground for ¼ sec. cor., with brass cap marked
	¼ S 10 / S 15 / 1921
	From which
	A pinon, 5 ins. diam., brs. N. 24°E., 37 lks. dist., marked ¼ S 10 B T.
	A cedar, 12 ins. diam., brs. S. 46°E., 29 lks. dist., marked ¼ S 15 B T.
43.00	Ravine, 55 ft. below ¼ sec. cor., course N.30°W.; ascend.
47.00	Spur, 40 ft. above ravine, projects N.15°W.; descend.
55.00	Ravine, 65 ft. below spur, course N.10°E.; ascend.
69.00	Ridge, 260 ft. above ravine, brs. N.15°E., and S.; desc.
75.00	Swale, 30 ft. below ridge, course N.; ascend.
77.70	Spur, 20 ft. above swale, projects NW.; descend.
79.86	The cor. of secs. 9, 10, 15 and 16, 25 ft. below spur.
	Land, rough and mountainous.
	Soil, shallow rocky clay and sandy loam; 3rd rate.
	Undergrowth, sage and buck brush and grass.
	Timber, medium growth of scrub cedar, pinon and a few scattering red and yellow pine.

Chains	
	N.0° 02'W., bet. secs. 9 and 10.
	Ascend over mountainous land, through undergrowth of sage and buck brush and grass, and a medium growth of scrub cedar, pinon and scattering red pine and spruce.
4.00	Spur, 20 ft. above sec. cor., projects NW.; descend.
15.50	Ravine, 145 ft. below spur, course NW.; ascend.
20.00	Top of ascent, 15 ft. above ravine, slopes NW.; descend.
39.00	Bottom of canyon, 180 ft. below top of ascent, course N.80°E.; abrupt ascent.
40.00	On rough slope, 55 ft. above canyon.
	Set an iron post, 3 ft. long, 1 in. diam., 4 ins. in the ground to bed rock, and 20 ins. in a mound of stone, for 1/4 sec. cor., with brass cap marked
	1/4 S 9 | S10 1921
	From which
	A pinon, 6 ins. diam., brs. N.66°E., 21 lks. dist., marked 1/4 S 10 B T.
	A spruce, 7 ins. diam., brs. S.82°15'W., 84 lks. dist., marked 1/4 S 9 B T.
55.00	Ridge, 270 ft. above 1/4 sec. cor., brs. N.60°E., and S.60°W.; thence along rolling top of spur.
80.00	On rolling top of spur.
	Set an iron post, 3 ft. long, 2 ins. diam., 6 ins. in the ground to bed rock, and 18 ins. in a mound of stone, for the cor. of secs. 3, 4, 9 and 10, with brass cap marked
	T15S | R22E S 4 | S 3 S 9 | S10 1921
	From which
	A cedar, 8 ins. diam., brs. N.31°45'E., 110 lks. dist., marked T 15 S R 22 E S 3 B T.
	A pinon, 10 ins. diam., brs. S.23°30'E., 122 lks. dist., marked T 15 S R 22 E S 10 B T.

Chains	
	A pinon, 14 ins. diam., brs. S. 33°W., 97 lks. dist., marked T 15 S R 22 E S 9 B T.
	A cedar, 8 ins. diam., brs. N.11°15'W., 54 lks. dist., marked T 15 S R 22 E S 4 B T.
	Land, rough an mountainous.
	Soil, rocky clay and sandy loam; 3rd rate.
	Undergrowth, sage and buck brush and grass.
	Timber, a medium growth of scrub cedar, pinon and a few scattering red pine and spruce.

	S.89° 59'E., on a random line bet. secs. 3 and 10.
40.00	Set temp. ¼ sec. cor.
79.88	Intersect N. and S. line, 7 lks. N. of the cor. of secs. 2, 3, 10 and 11. Thence
	N.89° 56'W., on a true line bet. secs. 3 and 10.
	Descend over mountainous land, through undergrowth of sage and buck brush and grass, and a medium growth of scrub cedar, pinon and scattering red pine and spruce.
0.50	Ravine, 20 ft. below sec. cor., course SW.; ascend.
5.00	Top of ascent, 30 ft. above ravine, slopes SW.; abrupt descent.
11.00	Bottom of canyon, 115 ft. below top of ascent, brs. N.25°W., and S.25°E.; thence over level bottom of canyon.
15.80	Wash, 25 lks. wide, 2 ft. deep, course NW.;
17.55	Wash, 30 lks. wide, 3 ft. deep, course N.; abrupt ascent.
24.50	Point of spur, 75 ft. above wash, slopes N.; descend.
27.70	Canyon, 75 ft. below point of spur, course NE.; ascend.
39.94	On rough SE. slope, 145 ft. above bottom of canyon. Set an iron post, 3 ft. long, 1 in. diam., 6 ins. in the ground to bed rock, and 18 ins. in a mound of stone for ¼ sec. cor., with brass cap marked ¼ S 3 / S 10 1921 From which
	A pinon, 14 ins. diam., brs. N. 60°E., 56 lks.

Chains	
	dist., marked ½ S 3 B T.
	A pinon, 8 ins. diam., brs. S. 43°E., 21 lks. dist., marked ½ S 10 B T.
58.00	Ridge, 200 ft. above ¼ sec. cor., brs. NE. and S.; thence over rolling top of ridge.
65.00	Descend into ravine, brs. N. and S.
72.65	Ravine, 105 ft. below ridge, course N.; ascend.
77.00	Top of spur, 70 ft. above ravine, brs. N. and S.; thence over rolling top of spur.
79.88	The cor. of secs. 3, 4, 9 and 10.
	Land, rough and mountainous.
	Soil, rocky clay and sandy loam; 3rd rate.
	Undergrowth, sage and buck brush and grass.
	Timber, medium growth of scrub cedar, pinon and scattering red pine and spruce.

	N.0° 09'W., on a random line bet. secs. 3 and 4.
40.00	Set temp. ¼ sec. cor.
79.84	Intersect N. bdy. of Tp., 14 lks. E. of the cor. of secs. 3, 4, 33 and 34 heretofore described. Thence S.0° 15'E., on a true line bet. secs. 3 and 4.
	Ascend over mountainous land, through undergrowth of sage and buck brush and grass, and a medium growth of scrub cedar, pinon and scattering red pine and spruce.
10.00	Ridge, 80 ft. above sec. cor., brs. NE. and SW.; descend.
28.75	Canyon, 310 ft. below ridge, course N.60°E.; ascend.
39.84	Top of ascent, 100 ft. above canyon, slopes W.
	Set an iron post, 3 ft. long, 1 in. diam., 4 ins. in the ground to bed rock, and 20 ins. in a mound of stone, for ¼ sec. cor., with brass cap marked

¼

S 4 | S 3

1921

From which

A pinon, 14 ins. diam., brs. N.53°30'E., 29 lks.

Chains	
	dist., marked ¼ S 3 B T.
	A pinon, 8 ins. diam., brs. S.52°30'W., 52 lks. dist., marked ¼ S 4 B T.
	Descend.
45.70	Bottom of canyon, 100 ft. below ¼ sec. cor., course N.60°W.; ascend.
54.00	Top of ascent, 90 ft. above bottom of canyon, slopes E.; descend.
62.70	Recross canyon, 40 ft. below top of ascent, course NE. ascend.
77.00	Top of spur, 155 ft. above canyon, slopes N.; thence along spur.
79.84	The cor. of secs. 3, 4, 9 and 10.
	Land, rough and mountainous.
	Soil, shallow rocky clay and sandy loam; 3rd rate.
	Undergrowth, sage and buck brush and grass.
	Timber, medium growth of scrub cedar, pinon and scattering red pine and spruce.

	From the standard cor. of secs. 32 and 33, on S. bdy. of Tp., which is an iron post, 2 ins. diam., 12 ins. above the ground, marked and witnessed as described by the surveyor general; thence
	N.0° 03'W., bet. secs. 32 and 33.
	Over rolling mountainous land, through undergrowth of sagebrush and grass, and scattering scrub cedar and pinon.
20.00	Enter dense timber, brs. E. and W.
35.00	Enter scattering timber, brs. SE. and W.
40.00	Set an iron post, 3 ft. long, 1 in. diam., 24 ins. in the ground for ¼ sec. cor., with brass cap marked ¼ S32 | S33 1921
	From which

Chains	
	A pinon, 6 ins. diam., brs. N.2°45'E., 79 lks. dist., marked ½ S 33 B T.
	A pinon, 8 ins. diam., brs. N.27°30'W., 106 lks. dist., marked ½ S 32 B T.
70.00	Descend gradually into draw, brs. NW. and SE.
80.00	30 ft. below top of draw.
	Set an iron post, 3 ft. long, 2 ins. diam., 24 ins. in the ground for the cor. of secs. 28, 29, 32 and 33, with brass cap marked T15S R22E S29 | S28 S32 | S33 1921
	Raise a mound of stone, 2 ft. base, 1½ ft. high W. of cor.
	Land, rolling mountain top.
	Soil, shallow sandy loam, on rocky subsoil.
	Undergrowth, sagebrush and grass.
	Timber, dense scrub cedar and pinon on 15.00 chs. of mile and scattering on 65.00 chs.
	East, on a random line bet. secs. 28 and 33.
40.00	Set temp. ¼ sec. cor.
79.92	Intersect N. and S. line at the cor. of secs. 27, 28, 33 and 34. Thence
	West, on a true line bet. secs. 28 and 33.
	Ascend over rolling mountainous land, through undergrowth of sagebrush and grass, and a medium growth of scrub cedar and pinon timber.
14.00	Ridge, 40 ft. above sec. cor., brs. N. and S.; descend gradually.
28.90	Ravine, 30 ft. below ridge, course N.15°E.; ascend.
37.00	Ridge, 20 ft. above ravine, brs. N. and S.; descend.
39.96	Set an iron post, 3 ft. long, 1 in. diam., 24 ins. in the ground for ¼ sec. cor., with brass cap marked ¼ S 28 S 33 1921
	From which

Chains	
	A pinon, 8 ins. diam., brs. N.87°30'W., 158 lks. dist., marked ¼ S 28 B T.
	A pinon, 8 ins. diam., brs. S.73°15'E., 208 lks. dist., marked ¼ S 33 B T.
48.25	Ravine, 40 ft. below ridge, course N.; ascend.
55.00	Ridge, 40 ft. above ravine, brs. N. and S.; descend.
59.50	Swale, 30 ft. below ridge, course N.; ascend.
68.00	Ridge; 30 ft. above swale, brs. N. and S.; descend.
70.00	Leave timber, brs. N. and S.
79.92	The cor. of secs. 28, 29, 32 and 33, 30 ft. below ridge.
	Land, rolling mountain top. Drainage N.
	Soil, sandy loam and rocks, on rocky subsoil; 3rd rate.
	Undergrowth, sagebrush and grass.
	Timber, scrub cedar and pinon on E. 70.00 chs. of mile.

N.0° 03'W., bet. secs. 28 and 29.

Descend gradually along E. side of draw, through undergrowth of sagebrush and grass.

29.00 Bottom of draw; 40 ft. below sec. cor., course N.15°E.; ascend gradually.

30.00 Enter dense timber, brs. N.15°E., and S.15°W.

40.00 Set an iron post, 3 ft. long, 1 in. diam., 24 ins. in the ground for ¼ sec. cor., with brass cap marked

¼

S29 | S28

1921

From which

A pinon, 16 ins. diam., brs. S. 51°E., 8 lks. dist., marked ¼ S 28 B T.

A cedar, 8 ins. diam., brs. S. 15°W., 13 lks. dist., marked ¼ S 29 B T.

60.00 Top of ascent, 40 ft. above draw, brs. NE. and SW.; thence over rolling land.

80.00 Set an iron post, 3 ft. long, 2 ins. diam., 24 ins. in the ground for the cor. of secs. 20, 21, 28 and 29,

Chains

with brass cap marked

T15S	R22E
S20	S21
S29	S28

1921

From which

4 pinon, 12 ins. diam., brs. N.35°30'E., 178 lks. dist., marked T 15 S R 22 E S 21 B T.

4 pinon, 4 ins. diam., brs. S. 75°E., 201 lks. dist., marked T 15 S R 22 E S 28 B T.

No available trees in sec. 29.

4 cedar, 22 ins. diam., brs. N.52°15'W., 31 lks. dist., marked T 15 S R 22 E S 20 B T.

Land, rolling mountains. Drainage N.

Soil, sandy loam on rocky subsoil; 2nd rate.

Undergrowth, sagebrush and grass.

Timber, medium growth of scrub cedar, pinon and a few scattering red pine on N. 50.00 chs. of mile.

East, on a random line bet. secs. 21 and 28.

40.00 Set temp. ¼ sec. cor.

80.02 Intersect N. and S. line, 2 lks. N. of the cor. of secs. 21, 22, 27 and 28. Thence

N. 89° 59'W., on a true line bet. secs. 21 and 28.

Descend over mountainous land, through undergrowth of sage and buck brush, and a medium growth of scrub cedar, pinon, and a few scattering red pine timber.

0.50 Bottom of canyon, 10 ft. below sec. cor., course N.10°E.; ascend.

6.00 Ridge, 135 ft. above canyon, brs. N. and S.10°W.; thence over rolling top of ridge.

20.00 Descend into ravine, brs. N.10°E., and S.10°W.

21.48 Ravine, 30 ft. below ridge, course N.10°E.; ascend.

23.00 Top of spur, 30 ft. above ravine, brs. N. and S.; thence over rolling top of spur.

40.01 Set an iron post, 3 ft. long, 1 in. diam., 24 ins. in

Chains	
	the ground for ¼ sec. cor., with brass cap marked ¼ S 21 / S 28 1921
	From which
	A cedar, 10 ins. diam., brs. N. 10°W., 40 lks. dist., marked ¼ S 21 B T.
	A pinon, 12 ins. diam., brs. S.39°30'E., 11 lks. dist., marked ¼ S 28 B T.
48.00	Abrupt descent into canyon; brs. N.20°E., and S.20°W.
55.25	Canyon, 150 ft. below spur, course N.30°E.; ascend.
59.00	Top of canyon; 190 ft. above bottom, brs. N.20°E., and S.20°W.; thence over rolling mountain top.
80.02	The cor. of secs. 20, 21, 28 and 29.
	Land, rough and rolling mountains. Drainage N.
	Soil; rocky loam, sandstone formation; 3rd rate.
	Undergrowth, sage and buck brush and grass.
	Timber, medium growth of scrub cedar, pinon and scattering red pine.

	N.0° 03'W., bet. secs. 20 and 21.
	Over rolling mountainous land, through undergrowth of sagebrush and grass, and scrub cedar and pinon timber.
25.00	Enter very scattering timber, brs. NE. and SW.
40.00	Set an iron post, 3 ft. long, 1 in. diam., 24 ins. in the ground for ¼ sec. cor.; with brass cap marked ¼ S20 | S21 1921
	From which
	A pinon, 4 ins. diam., brs. N. 1°E., 557 chs. dist., marked ¼ S 21 B T.
	A cedar, 10 ins. diam., brs. N. 74°W., 101 lks. dist., marked ¼ S 20 B T.
45.00	Enter dense timber, brs. NE. and SW.
61.00	Enter scattering timber, brs. NE. and SW.

Chains	
77.00	Enter dense timber, brs. NE. and SW.
80.00	Set an iron post, 3 ft. long, 2 ins. diam., 24 ins. in the ground for the cor. of secs. 16, 17, 20 and 21, with brass cap marked T15S | R22E S17 | S16 S20 | S21 1921 From which A pinon, 8 ins. diam., brs. N. 58°E., 55 lks. dist., marked T 15 S R 22 E S 16 B T. A pinon, 16 ins. diam., brs. S.46°30'E., 35 lks. dist., marked T 15 S R 22 E S 21 B T. A pinon, 4 ins. diam., brs. S. 38°W., 73 lks. dist., marked T 15 S R 22 E S 20 B T. A pinon, 18 ins. diam., brs. N. 47°W., 11 lks. dist., marked T 15 S R 22 E S 17 B T. Land rolling. Soil, shallow sandy loam om rocky subsoil; 2nd rate. Undergrowth, sagebrush and grass. Timber, dense srcub cedar and pinon on 44.00 chs. and scattering on 36.00 chs. of mile
	S.89°59'E., on a random line bet. secs. 16 and 21.
40.00	Set temp. ¼ sec. cor.
79.98	Intersect N. and S. line, 7 lks. S. of the cor. of secs. 15, 16, 21 and 22. Thence
	S.89° 58'W., on a true line bet. secs. 16 and 21.
	Descend over rough mountainous land, through undergrowth of sage and buck brush and grass, and a medium growth of scrub cedar, pinon, and scattering red pine and spruce timber.
3.60	Swale, 20 ft. below sec. cor., course NW.; ascend.
10.00	Point of spur, 20 ft. above swale, slopes NW.; descend.
21.25	Canyon, 210 ft. below point of spur, course N.; ascend.
33.00	Spur, 200 ft. above canyon, projects N.20°E.; descend.

Chains	
39.99	Set an iron post, 3 ft. long, 1 in. diam., 6 ins. in the ground to solid rock, and 18 ins. in a mound of stone, for ¼ sec. cor., with brass cap marked ¼ S 16 / S 21 1921 From which A cedar, 6 ins. diam., brs. N.18°30'E., 34 lks. dist., marked ¼ S 16 B T. A cedar, 12 ins. diam., brs. S.58°30'W., 24 lks. dist., marked ¼ S 21 B T.
47.00	Canyon, 130 ft. below spur, course N.20°E.; ascend.
52.00	Rim of canyon, 120 ft. above bottom, brs. N.20°E., and S.20°W.; enter scattering timber, brs. N. and S.; thence ascend gradually over rolling land.
72.50	Wash, 10 lks. wide, 1 ft. deep, course N.20°E.
79.00	Enter dense timber, brs. N. and S.
79.98	The cor. of secs. 16, 17, 20 and 21.
	Land rolling and rough mountains. Drainage N.
	Soil, rocky clay and sandy loam; 3rd rate.
	Undergrowth, sage and buck brush and grass.
	Timber, medium growth of scrub cedar and pinon and scattering red pine and spruce on 53.00 chs. of mile and scattering cedar and pinon on remaining portion.

N.0° 03'W., bet. secs. 16 and 17.

Over rolling mountainous land, through undergrowth of sagebrush and grass, and a medium growth of scrub cedar and pinon.

7.00	Enter scattering timber, brs. N.20°E., and S.20°W.
22.00	Enter dense timber, brs. NE. and SW.
25.00	Enter scattering timber, brs. NE. and SW.
40.00	Set an iron post, 3 ft. long, 1 in. diam., 24 ins. in the ground for ¼ sec. cor., with brass cap marked ¼ S17 | S16 1921

Chains	
	From which
	A pinon, 6 ins. diam., brs. N. 20°E., 124 lks. dist., marked ½ S 16 B T.
	A pinon, 9 ins. diam., brs. S.36°30'W., 52 lks. dist., marked ½ S 17 B T.
45.00	Enter dense timber, brs. N.20°E., and S.20°W.
66.00	Enter scattering timber, brs. NE. and SW.
80.00	Set an iron post, 3 ft. long, 2 ins. diam., 24 ins. in the ground for the cor. of secs. 8, 9, 16 and 17, with brass cap marked

T15S R22E
S 8 | S 9
S17 | S16
1921

From which

A pinon, 10 ins. diam., brs. N.19°45'E., 309 lks. dist., marked T 15 S R 22 E S 9 B T.

A pinon, 8 ins. diam., brs. S.74°30'E., 546 lks. dist., marked T 15 S.R 22 E S 16 B T.

A pinon, 10 ins. diam., brs. S.49°30'W., 208 lks. dist., marked T 15 S R 22 E S 17 B T.

A pinon, 6 ins. diam., brs. N.87°15'W., 315 lks. dist., marked T 15 S R 22 E S 8 B T.

Land, rolling mountain top.

Soil, shallow sandy loam, on rocky subsoil; 2nd rate.

Undergrowth, sagebrush and grass.

Timber, dense scrub cedar and pinon on 51.00 chs. of mile and scattering on 49.00 chs. of mile.

N.89° 58'E., on a random line bet. secs. 9 and 16.

40.00 Set temp. ¼ sec. cor.

79.96 Intersect N. and S. line, 7 lks. N. of the cor. of secs. 9, 10, 15 and 16. Thence

N.89° 59'W., on a true line bet. secs. 9 and 16.

Descend over mountainous land, through undergrowth of sage and buck brush and grass, and a medium growth of scrub cedar, pinon and scattering red pine and spruce.

Chains	
4.80	Ravine, 45 ft. below sec. cor., course NW.; ascend.
10.70	Point of spur, 65 ft. above ravine, slopes NW.; descend.
22.25	Canyon, 230 ft. below point of spur, course N.; ascend.
34.00	Top of spur, 225 ft. above canyon, projects N.; thence over rolling top of spur.
39.98	Set an iron post, 3 ft. long, 1 in. diam., 24 ins. in the ground for ¼ sec. cor., with brass cap marked ¼ S 9 / S 16 1921 From which A pinon, 12 ins. diam., brs. N. 41°E., 35 lks. dist., marked ¼ S 9 B T. A pinon, 9 ins. diam., brs. S. 38°W., 25 lks. dist., marked ¼ S 16 B T.
48.00	Descend into ravine, brs. N. and S.
51.00	Ravine, 40 ft. below spur, course N.; ascend.
57.50	Spur, 80 ft. above ravine, projects N.; descend.
62.00	Ravine, 25 ft. below spur, course N.; ascend.
65.00	Rim of ravine, 25 ft. above bottom, brs. N. and S.; thence over rolling land.
77.50	Swale, course NE.
79.96	The cor. of secs. 8, 9, 16 and 17. Land, mountainous. Soil, rocky loam, sandstone formation; 3rd rate. Undergrowth, sage and buck brush and grass. Timber, scrub cedar, pinon and scattering red pine and spruce.

N.0° 03'W., bet. secs. 8 and 9.

Over rolling mountainous land, through undergrowth of sage brush and grass, and scattering scrub cedar and pinon timber.

40.00	Set an iron post, 3 ft. long, 1 in. diam., 24 ins. in the ground for ¼ sec. cor., with brass cap marked

Chains	
	¼ / S8 | S9 / 1921
	From which
	A pinon, 8 ins. diam., brs. S. 32°E., 297 lks. dist., marked ¼ S 9 B T.
	A pinon, 14 ins. diam., brs. N.74°30'W., 516 lks. dist., marked ¼ S 8 B T.
69.00	Enter dense timber, brs. E. and W.
80.00	Set an iron post, 3 ft. long, 2 ins. diam., 18 ins. in the ground to bed rock and 6 ins. in a mound of stone, for the cor. of secs. 4, 5, 8 and 9, with brass cap marked
	T15S | R22E / S 5 | S 4 / S 8 | S 9 / 1921
	From which
	A pinon, 8 ins. diam., brs. N. 52°E., 18 lks. dist., marked T 15 S R 22 E S 4 B T.
	A pinon, 8 ins. diam., brs. S. 37°E., 57 lks. dist., marked T 15 S R 22 E S 9 B T.
	A pinon, 16 ins. diam., brs. S. 52°W., 45 lks. dist., marked T 15 S R 22 E S 8 B T.
	A pinon, 8 ins. diam., brs. N. 63°W., 42 lks. dist., marked T 15 S R 22 E S 5 B T.
	Land, rolling.
	Soil, shallow sandy loam on rocky subsoil; 2nd rate.
	Undergrowth, sagebrush and grass.
	Timber, scattering scrub cedar and pinon on 69.00 chs., and dense on 11.00 chs. of mile.
	S.89° 59'E., on a random line bet. secs. 4 and 9.
40.00	Set temp. ¼ sec. cor.,
79.96	Intersect N. and S. line; 5 lks. S. of the cor. of secs. 3, 4, 9 and 10. Thence.

Chains	
	S.89° 59'W., on a true line bet. secs. 4 and 9.
	Over rolling top of spur, through undergrowth of sage and buck brush and grass, and a medium growth of scrub cedar, pinon, and scattering red pine and spruce timber.
1.00	Abrupt descent into canyon brs. N. and S.
9.70	Ravine, 100 ft. below spur, course N.; ascend.
18.00	Top of ascent, 65 ft. above ravine, slopes N.; descend.
30.40	Canyon, 25 ft. below top of ascent, course NE.; ascend.
39.98	On spur, 125 ft. above canyon, projects N.15°E.
	Set an iron post, 3 ft. long, 1 in. diam., 8 ins. in the ground to bed rock, and 16 ins. in a mound of stone, for ¼ sec. cor., with brass cap marked ¼ S 4 / S 9 1921
	From which
	A cedar, 7 ins. diam., brs. N. 65°W., 23 lks. dist., marked ¼ S 4 B T.
	A pinon, 6 ins. diam., brs. S. 4°W., 11 lks. dist., marked ¼ S 9 B T.
	Descend.
43.60	Ravine, 25 ft. below spur, course N.10°E.; ascend.
51.00	Rim of ravine, 25 ft. above bottom, brs. W. and S.; thence over rolling land.
55.50	Head of ravine, course N.
68.00	Head of swale, course N.10°W.
79.96	The cor. of secs. 4, 5, 8 and 9.
	Land rough and rolling mountains. Drainage N.
	Soil, shallow sandy loam and rocks; 3rd rate.
	Undergrowth, sage and buck brush and grass.
	Timber, scrub cedar, pinon and scattering red pine and spruce.

	N.0° 15'W., on a random line bet. secs. 4 and 5.
40.00	Set temp. ¼ sec. cor.

Chains	
79.90	Intersect N. bdy. of Tp., 5 lks. E. of the cor. of secs. 4, 5, 32 and 33 heretofore described. Thence S.0° 17'E., on a true line bet. secs. 4 and 5. Ascend over mountainous land, through undergrowth of sage and buck brush and grass, and a medium growth of scrub cedar, pinon and a few scattering red pine.
4.00	Top of ascent, 40 ft. above sec. cor., slopes E.; descend.
14.50	Canyon, 65 ft. below top of ascent, course NE.; ascend gradually along E. side of bottom of ravine draining from the S.; through scattering timber.
39.90	On E. side of bottom of ravine, 70 ft. above canyon. Set an iron post, 3 ft. long, 1 in. diam., 24 ins. in the ground for ¼ sec. cor., with brass cap marked ¼ S5 | S4 1921 From which A pinon, 10 ins. diam., brs. S. 57°E., 134 lks. dist., marked ½ S 4 B T. A pinon, 6 ins. diam., brs. N. 84°W., 223 lks. dist., marked ½ S 5 B T.
60.20	Ravine, course NW.; ascend entering dense timber.
65.00	Point of spur, 65 ft. above ravine, slopes N.; thence along rolling top.
79.90	The cor. of secs. 4, 5, 8 and 9. Land, mountainous. Soil, rocky sandy loam on rocky subsoil; 3rd rate. Undergrowth, sage and buck brush and grass. Timber, scrub cedar and pinon, and a few scattering red pi pine.

From the standard cor. of secs. 31 and 32 on S. bdy. of Tp., which is an iron post, 2 ins. diam., 3 ft. long, set in a mound of stone, and marked and witnessed as described by the surveyor general; thence

Chains	
	N.0° 03'W., bet. secs. 31 and 32.
	Descend over rough mountainous land, through undergrowth of sage and buck brush, and a medium growth of scrub cedar, pinon, and scattering red pine and spruce timber.
9.00	Ravine, 55 ft. below sec. cor., course S.15°W.; ascend.
32.00	Spur, 230 ft. above ravine, projects S.20°W.; thence over rolling top of spur.
40.00	Set an iron post, 3 ft. long, 1 in. diam., 24 ins. in the ground for ¼ sec. cor., with brass cap marked ¼ S31 | S32 1921
	From which
	A pinon, 7 ins. diam., brs. N.86°15'E., 45 lks. dist., marked ¼ S 32 B T.
	A cedar, 6 ins. diam., brs. S.24°45'W., 153 lks. dist., marked ¼ S 31 B T.
41.00	Enter scattering timber, brs. N.20°E., and S.20°W.
54.00	Enter dense timber, brs. N.10°E., and S.10°W.
68.00	Descend gradually, brs. N.10°E., and S.10°W.
80.00	On N. side of draw, 20 ft. below top of spur.
	Set an iron post, 3 ft. long, 2 ins. diam., 4 ins. in the ground to solid rock and 20 ins. in a mound of stone for the cor. of secs. 29, 30, 31 and 32, with brass cap marked T15S R22E S30 | S29 S31 | S32 1921
	From which
	A pinon, 10 ins. diam., brs. N.69°45'E., 113 lks. dist., marked T 15 S R 22 E S 29 B T.
	A pinon, 6 ins. diam., brs. S. 62°E., 63 lks. dist., marked T 15 S R 22 E S 32 B T.
	A cedar, 8 ins. diam., brs. S.17°15'W., 201 lks. dist., marked T 15 S R 22 E S 31 B T.

Chains	
	A cedar, 10 ins. diam., brs. N.66°45'W., 448 lks. dist., marked T 15 S R 22 E S 30 B T.
	Land, rough and mountainous on S. 32.00 chs. and rolling on N. 48.00 chs. of mile.
	Soil, shallow sandy loam and rocks, sandstone formation.
	Undergrowth, sage and buck brush and grass.
	Timber, dense scrub cedar, pinon and scattering red pine and spruce on 67.00 chs. of mile.
	East, on a random line bet. secs. 29 and 32.
40.00	Set temp. ¼ sec. cor.
80.04	Intersect N. and S. line 3 lks. S. of the cor. of secs. 28, 29, 32 and 33. Thence
	S.89° 59'W., on a true line bet. secs. 29 and 32.
	Ascend gradually over rolling mountainous land, through undergrowth of sagebrush and grass, and scattering scrub cedar and pinon.
10.00	Top of ascent, 20 ft. above sec. cor., brs. N. and S.; thence over rolling land.
40.02	Set an iron post, 3 ft. long, 1 in. diam., 24 ins. in the ground for ¼ sec. cor., with brass cap marked ¼ S 29 / S 32 1921
	From which
	A cedar, 4 ins. diam., brs. N. 15°W., 18 lks. dist., marked ¼ S 29 B T.
	A pinon, 8 ins. diam., brs. S.23°30'E., 64 lks. dist., marked ½ S 32 B T.
	Enter dense timber, brs. N. and S.
70.00	Enter scattering timber, brs. NE. and SW.
79.00	Enter dense timber, brs. N. and S.
80.04	The cor. of secs. 29, 30, 31 and 32.
	Land, rolling.
	Soil, shallow sandy loam, on rocky subsoil; 2nd rate.
	Undergrowth, sagebrush and grass.
	Timber, scattering cedar and pinon on 46.00 chs. and

Chains	
	dense growth on 31.02 chs. of mile.
	West, on a random line bet. secs. 30 and 31.
40.00	Set temp. ¼ sec. cor.
79.97	Intersect W. bdy. of Tp. 5 lks. S. of the cor. of secs. 25, 30, 31 and 36, which is an iron post, 2 ins. diam., 12 ins. above the ground marked and witnessed as described by the surveyor general. Thence
	S.89° 58'E., on a true line bet. secs. 30 and 31.
	Ascend over mountainous land, through undergrowth of sage and buck brush and grass, and a medium growth of scrub cedar, pinon and scattering red pine and spruce.
17.00	Top of ascent, 190 ft. above sec. cor., brs. N.60°E., and SW.; thence ascend gradually over rolling land.
32.00	Enter scattering timber, brs. NE. and SW.
39.97	Set an iron post, 3 ft. long, 1 in. diam., 24 ins. in the ground for ¼ sec. cor., with brass cap marked $\frac{S\ 30}{S\ 31.}$ 1921
	From which
	A pinon, 4 ins. diam., brs. N.67°45'E., 86 lks. dist., marked ¼ S 30 B T.
	A cedar, 6 ins. diam., brs. S.25°30'W., 38 lks. dist., marked ¼ S 31 B T.
65.00	Descend gradually into swale, brs. N. and S.
78.00	Swale, 34 ft. below top, course S.15°W.; ascend.
79.97	The cor. of secs. 29, 30, 31 and 32.
	Land, mountainous on W. 17.00 chs., and rolling mountain top on remaining portion.
	Soil, rocky loam on W. 17.00 chs., and shallow sandy loam on remaining portion; 2nd and 3rd rates.
	Undergrowth, sage and buck brush and grass.
	Timber, dense scrub cedar and pinon and scattering red pine and spruce on W. 32.00 chs. and scattering cedar and pinon on remaining portion

Chains	
	N.0° 03'W., bet. secs. 29 and 30.
	Ascend gradually along swale, through undergrowth of sagebrush and grass, and scattering scrub cedar and pinon timber.
20.00	Head of swale, 20 ft. above sec. cor., course S.5°W.; enter dense timber, brs. E. and W.; thence over rolling mountainous land.
40.00	Set an iron post, 3 ft. long, 1 in. diam., 24 ins. in the ground for 1/4 sec. cor., with brass cap marked 1/4 S30 | S29 1921 From which A pinon, 4 ins. diam., brs. S.20°45'E., 22 lks. dist., marked 1/4 S 29 B T. A pinon, 4 ins. diam., brs. N.67°30'W., 21 lks. dist., marked 1/4 S 30 B T.
	Enter scattering timber, brs. NE. and SW.
65.00	Enter dense timber, brs. NE. and SW.
80.00	Set an iron post, 3 ft. long, 2 in. diam., 24 ins. in the ground for the cor. of secs. 19, 20, 29 and 30, with brass cap marked T15S R22E S19 | S20 S30 | S29 1921 From which A pinon, 7 ins. diam., brs. N.47°45'E., 59 lks. dist., marked T 15 S R 22 E S 20 B T. A pinon, 8 ins. diam., brs. S.82°45'E., 80 lks. dist., marked T 15 S R 22 E S 29 B T. A pinon, 8 ins. diam., brs. S. 68°W., 30 lks. dist., marked T 15 S R 22 E S 30 B T. A cedar, 7 ins. diam., brs. N.63°45'W., 18 lks. dist., marked T 15 S R 22 E S 19 B T.
	Land, rolling mountains.

Chains	
	Soil, shallow sandy loam, on rocky subsoil; 2nd rate.
	Undergrowth, sagebrush and grass.
	Timber, scattering scrub cedar and pinon on 45.00 chs. and dense on 35.00 chs. of mile.
	N.89° 59'E., on a random line bet. secs. 20 and 29.
40.00	Set temp. ¼ sec. cor.
79.98	Intersect N. and S. line 7 lks. N. of the cor. of secs. 20, 21, 28 and 29. Thence
	N.89° 58'W., on a true line bet. secs. 20 and 29.
	Over rolling mountainous land, through undergrowth of sagebrush and grass and scattering scrub cedar and pinon timber.
7.00	Enter dense timber, brs. N. and S.
11.00	Descend into canyon, brs. NW., and S.20°E.
30.40	Ravine, 135 ft. below top, course NW.; ascend.
34.00	Top of ascent, 25 ft. above ravine, slopes NW.; descend.
37.50	Canyon, 25 ft. below top of ascent, course N.; ascend.
39.99	Set an iron post, 3 ft. long, 1 in. diam., 4 ins. in the ground to solid rock and 20 ins. in a mound of stone for ¼ sec. cor., with brass cap marked ¼ S 20 / S 29 1921
	From which
	A pinon, 12 ins. diam., brs. N.19°30'W., 23 lks. dist., marked ¼ S 20 B T.
	A pinon, 12 ins. diam., brs. S.26°30'E., 25 lks. dist., marked ¼ S 29 B T.
42.00	Enter scattering timber, brs. N. and S.; top of spur, 110 ft. above canyon, projects N.; thence over rolling spur.
58.00	Descend into ravine, entering dense timber, brs. N. and S.
60.25	Ravine, 75 ft. below spur, course N.; ascend.
68.00	Top of ravine, 100 ft. above bottom, brs. N. and S.; thence over rolling mountain top.

Chains	
79.98	The cor. of secs. 19, 20, 29 and 30.
	Land, mountainous. Drainage N.
	Soil, shallow sandy loam and rocks; 3rd rate.
	Undergrowth, sagebrush and grass.
	Timber, scrub cedar and pinon on 57.00 chs., of mile and scattering on remaining portion.
	N.89° 58'W., on a random line bet. secs. 19 and 30.
40.00	Set temp. ¼ sec. cor.
79.86	Intersect W. bdy. of Tp. 9 lks. N. of the cor. of secs. 19, 24, 25 and 30, which is an iron post, 2 ins. diam. 12 ins. above the ground, marked and witnessed as described by the surveyor general. Thence
	N.89° 58'E., on a true line bet. secs. 19 and 30.
	Ascend gradually over rolling mountainous land, through undergrowth of sagebrush and grass, and scrub cedar and pinon timber.
14.00	Low ridge, 35 ft. above sec. cor., brs. N. and S.; desc.
17.00	Enter scattering timber, brs. N. and S.
21.35	Swale, 15 ft. below ridge, course N.; ascend.
23.00	Enter dense timber, brs. N. and S.
26.00	Low spur, 15 ft. above swale, projects N.; descend.
32.00	Enter scattering timber, brs. N. and S.
39.86	Set an iron post, 3 ft. long, 1 in. diam., 24 ins. in the ground for ¼ sec. cor., with brass cap marked ¼ S 19 / S 30 1921 From which
	A jack pine, 9 ins. diam., brs. N.67°W., 39 lks. dist., marked ¼ S 19 B T.
	A jack pine, 8 ins. diam., brs. S.79°E., 63 lks. dist., marked ¼ S 30 B T.
40.25	Swale, 100 ft. below spur, course N.; ascend.
	Entering dense timber, brs. N. and S.
47.00	Top of ascent, 45 ft. above swale, slopes N.; descend.

Chains	
51.00	Swale, 25 ft. below top of ascent, course NW.; ascend.
62.00	Ridge, 75 ft. above swale, brs. N. and S.; descend.
67.00	Enter scattering timber, brs. N. and S.
73.00	Swale, 55 ft. below ridge, course N.; ascend.
77.00	Enter dense timber, brs. N. and S.
78.00	Top of low ridge, 35 ft. above swale, brs. N. and S.
79.86	The cor. of secs. 19, 20, 29 and 30.
	Land, rolling mountains. Drainage N.
	Soil, shallow sandy loam, on rocky subsoil; 2nd and 3rd rate.
	Undergrowth, sagebrush and grass.
	Timber, dense and scattering scrub cedar and pinon, and a few scattering jack pine near ¼ sec. cor.

N.0° 03'W., bet. secs. 19 and 20.

Over rolling mountainous land, through undergrowth of sagebrush and grass, and a medium growth of scrub cedar and pinon, and scattering yellow pine and spruce.

30.00 Rim of ravine, brs. NE. and SW.; descend.

35.20 Ravine, 105 ft. deep, course NE.; ascend.

40.00 On rim of ravine, brs. NE. and SW.

Set an iron post, 3 ft. long, 1 in. diam., 4 ins. in the ground to bed rock, and 20 ins. in a mound of stone, for ¼ sec. cor., with brass cap marked

¼

S19 | S20

1921

From which

A spruce, 18 ins. diam., brs. N. 52°E., 20 lks. dist., marked ¼ S 20 B T.

A yellow pine, 16 ins. diam., brs. S.70°W., 52 lks. dist., marked ¼ S 19 B T.

Thence over rolling land.

62.00 Swale, course N.75°E.

80.00 Set an iron post, 3 ft. long, 2 ins. diam., 24 ins. in

Chains	
	the ground for the cor. of secs. 17, 18, 19 and 20, with brass cap marked
	T15S R22E S18 S17 S19 S20 1921
	From which
	A pinon, 8 ins. diam., brs. N.59°15'E., 163 lks. dist., marked T 15 S R 22 E S 17 B T.
	A pinon, 6 ins. diam., brs. S.69°30'E., 117 lks. dist., marked T 15 S R 22 E S 20 B T.
	A cedar, 8 ins. diam., brs. S.85°45'W., 532 lks. dist., marked T 15 S R 22 E S 19 B T.
	A cedar, 8 ins. diam., brs. N. 86°W., 564 lks. dist., marked T 15 S R 22 E S 18 B T.
	Land, rolling mountains. Drainage N.
	Soil, shallow sandy loam and rocks, on rocky clay subsoil; 3rd rate.
	Undergrowth, sagebrush and grass.
	Timber, medium growth of scrub cedar, pinon and a few scattering spruce and yellow pine.
	S.89° 58'E., on a random line bet. secs. 17 and 20.
40.00	Set temp. ¼ sec. cor.
79.90	Intersect N. and S. line, 5 lks. S. of the cor. of secs. 16, 17, 20 and 21. Thence
	West, on a true line bet. secs. 17 and 20.
	Descend gradually over rolling mountainous land, through undergrowth of sagebrush and grass, and scrub cedar, pinon, and scattering red pine and spruce.
23.00	Enter scattering timber, brs. NW. and SE.
30.00	Rim of ravine, 65 ft. below sec. cor., brs. NW. and SE.; descend.
32.25	Ravine, 40 ft. below rim, course NW.; ascend.
34.80	Top of ascent, 30 ft. above ravine, slopes NW.; descend.
38.60	Ravine, 40 ft. below top of ascent, course N.15°W.; asc.

Chains	
39.95	Set an iron post, 3 ft. long, 1 in. diam., 24 ins. in the ground for ¼ sec. cor., with brass cap marked ¼ S 17 / S 20 1921 From which A pinon, 4 ins. diam., brs. N. 61°W., 38 lks. dist., marked ¼ S 17 B T. A pinon, 4 ins. diam., brs. S. 34°W., 58 lks. dist., marked ¼ S 20 B T.
50.00	Spur, 75 ft. above ravine, projects N.30°W.; thence over rolling spur.
60.00	Rim of ravine, brs. N.30°W., and S.30°E.; descend, entering dense timber.
67.50	Ravine, 150 ft. below spur, course N.30°W.; ascend.
74.00	Rim of ravine, 145 ft. above bottom brs. N. and S.; thence over rolling land.
79.90	The cor. of secs. 17, 18, 19 and 20. Land, rolling and broken mountains. Drainage NW. Soil, rocky loam and loose rocks; 3rd rate. Undergrowth, sagebrush and grass. Timber, medium and scattering growth of scrub cedar pinon and spruce and red pine.

	S.89° 58'W., on a random line bet. secs. 18 and 19.
40.00	Set temp. ¼ sec. cor.
79.76	Intersect W. bdy. of Tp. 12 lks. N. of the cor. of secs. 13, 18, 19 and 24, which is an iron post, 2 ins. diam., 12 ins. above the ground, marked and witnessed as described by the surveyor general. Thence N.89° 53'E., on a true line bet. secs. 18 and 19. Ascend over mountainous land, through undergrowth of sagebrush and grass, and a medium growth of scrub cedar pinon, and scattering red pine and spruce timber.
10.00	Point of spur, 120 ft. above sec. cor., slopes S.; desc.

Chains	
16.45	Swale, 45 ft. below point of spur, course S.; ascend.
27.00	Low ridge, 55 ft. above swale, brs. N. and S.; descend.
39.76	Set an iron post, 3 ft. long, 1 in. diam., 24 ins. in the ground for ¼ sec. cor., with brass cap marked S 18 ¼ S 19 1921 From which A pinon, 10 ins. diam., brs. N.85°40'W., 550 lks. dist., marked ¼ S 18 B T. A pinon, 10 ins. diam., brs. S.88°05'W., 589 lks. dist., marked ¼ S 19 B T.
41.50	Swale, 55 ft. below ridge, course N.10°W.; ascend.
52.00	Low rolling ridge, 40 ft. above swale, brs. N. and S.; descend gradually.
64.50	Swale, 50 ft. below ridge, course N.; ascend.
70.00	Top of ascent, 20 ft. above swale, brs. N. and S.; thence over rolling land.
79.76	The cor. of secs. 17, 18, 19 and 20. Land, rolling mountains. Drainage N. Soil, shallow sandy loam on rocky subsoil; 2nd and 3rd rate. Undergrowth, sagebrush and grass. Timber, medium growth of scrub cedar and pinon, and scattering red pine and spruce.

N.0° 03'W., bet. secs. 17 and 18.

Over rolling mountainous land, through undergrowth of sage and buck brush and grass, and a medium growth of scrub cedar, pinon and scattering red pine and spruce.

5.00	Swale, course NE.
12.00	Rim of canyon, brs. NW. and SE.; descend.
29.90	Canyon, 200 ft. below rim, course N.20°W.; ascend along E. side of canyon.
40.00	On broken slope, 115 ft. above bottom of canyon.

Chains	
	Set an iron post, 3 ft. long, 1 in. diam., 14 ins. in the ground to solid rock and 10 ins. in a mound of stone for ¼ sec. cor., with brass cap marked ¼ S18 | S17 1921
	From which
	A pinon, 8 ins. diam., brs. S.7°15'E., 79 lks. dist., marked ¼ S 17 B T.
	A pinon, 8 ins. diam., brs. N. 66°W., 17 lks. dist., marked ¼ S 18 B T.
47.00	Descend into canyon, entering scattering timber, brs. NE. and SW.
64.50	Bend in wash, 30 lks. wide, 2 ft. deep, in canyon, 180 ft. below ¼ sec. cor., course N.10°W., from the SW.; thence along bottom of canyon.
74.00	Wash, in canyon course N.
76.00	Wash drains to the NW.; abrupt ascent over rough slope.
80.00	On steep SW. slope, 60 ft. above canyon bottom.
	Set an iron post, 3 ft. long, 2 ins. diam., 18 ins. in the ground to solid rock and 6 ins. in a mound of stone for the cor. of secs. 7, 8, 17 and 18, with brass cap marked T15S, R22E S 7 | S 8 S18 | S17 1921
	From which
	A pinon, 8 ins. diam., brs. N.42°30'E., 83 lks. dist., marked T 15 S R 22 E S 8 B T.
	A pinon, 6 ins. diam., brs. S.18°45'E., 69 lks. dist., marked T 15 S R 22 E S 17 B T.
	A pinon, 8 ins. diam., brs. S.23°15'W., 23 lks. dist., marked T 15 S R 22 E S 18 B T.
	A pinon, 6 ins. diam., brs. N. 53°W., 47 lks. dist., marked T 15 S R 22 E S 7 B T.

Chains	
	Land, rough and mountainous. Drainage N.
	Soil, rocky clay and sandy loam; 3rd rate.
	Undergrowth, sage and buck brush and grass.
	Timber, medium growth of scrub cedar and pinon and scattering red pine and spruce on S. 47.00 chs., and scattering cedar and pinon on N. 33.00 chs. of mile.
	East, on a random line bet. secs. 8 and 17.
40.00	Set temp. ¼ sec. cor.
79.94	Intersect N. and S. line, 7 lks. N. of the cor. of secs. 8, 9, 16 and 17. Thence
	N. 89° 57'W., on a true line bet. secs. 8 and 17.
	Over rolling mountainous land, through undergrowth of sagebrush and grass, and medium growth of scrub cedar and pinon timber.
13.00	Head of swale, course N.
28.75	Swale, course S.20°W.
39.97	Set an iron post, 3 ft. long, 1 in. diam., 24 ins. in the ground for ¼ sec. cor., with brass cap marked ¼ S 8 / S 17 1921
	From which
	A pinon, 24 ins. diam., brs. N.57°30'W., 65 lks. dist., marked ¼ S 8 B T.
	A pinon, 24 ins. diam., brs. S.76°30'E., 24 lks. dist., marked ¼ S 17 B T.
75.00	Abrupt descent into canyon, brs. NW. and SE.
79.94	The cor. of secs. 7, 8, 17 and 18, 180 ft. below rim of canyon.
	Land, rolling mountains.
	Soil, shallow sandy and rocky loam; 3rd rate.
	Undergrowth, sagebrush and grass.
	Timber, medium growth of scrub cedar and pinon.

Chains	
	S.89° 53'W., on a random line bet. secs. 7 and 18.
40.00	Set temp. ¼ sec. cor.
79.70	Intersect W. bdy. of Tp, 19 lks. N. of the cor. of secs. 7, 12, 13 and 18, which is an iron post, 2 ins. diam., 12 ins. above the ground, marked and witnessed as described by the surveyor general. Thence
	N.89° 45'E., on a true line bet. secs. 7 and 18.
	Ascend over rough and mountainous land, through undergrowth of sage and buck brush and grass, and a medium growth of scrub cedar, pinon and scattering red pine and spruce timber.
11.50	Point of spur, 130 ft. above sec. cor., slopes N.; desc.
15.80	Ravine, 110 ft. below point of spur, course N.; ascend.
20.50	Point of spur, 60 ft. above ravine, slopes N.; descend.
26.50	Canyon, 70 ft. below point of spur, course N.60°W.; asc.
34.50	Spur, 180 ft. above canyon, projects N.15°W.; descend.
39.70	Set an iron post, 3 ft. long, 1 in. diam., 4 ins. in the ground to bed rock and 20 ins. in a mound of stone for ¼ sec. cor., with brass cap marked ¼ S 7 / S 18 1921
	From which
	A pinon, 12 ins. diam., brs. N. 28°W., 34 lks. dist., marked ¼ S 7 B T.
	A cedar, 8 ins. diam., brs. S.26°30'W., 31 lks. dist., marked ¼ S 18 B T.
42.50	Ravine, 80 ft. below spur, course N.15°E.; ascend.
46.00	Point of spur, 50 ft. above ravine, slopes N.; descend.
77.25	Canyon, 160 ft. below point of spur, course N. 80°W.; ascend.
79.70	The cor. of secs. 7, 8, 17 and 18, 60 ft. above canyon.
	Land, rough and mountainous. Drainage N.
	Soil, sandy and rocky loam, sandstone formation,
	Undergrowth, sage and buck brush and grass.
	Timber, scrub cedar and pinon and scattering red pine and spruce.

Chains	
	N.0° 03'W., bet. secs. 7 and 8.
	Ascend over mountainous land, through undergrowth of sagebrush and grass, and a medium growth of scrub cedar, pinon and scattering red pine and spruce timber
9.00	Spur, 100 ft. above sec. cor., projects N.70°W.; descend
16.00	Ravine, 125 ft. below spur, course N.80°W.; ascend.
22.00	Top of ravine, 145 ft. above bottom brs. N.75°W., and S.75°E.; thence over rolling land.
40.00	Set an iron post, 3 ft. long, 1 in. diam., 24 ins. in the ground for ¼ sec. cor., with brass cap marked ¼ S7 | S8 1921 From which A pinon, 8 ins. diam., brs. S. 11°E., 17 lks. dist., marked ¼ S 8 B T. A cedar, 9 ins. diam., brs. S. 77°W., 46 lks. dist., marked ¼ S 7 B T.
45.00	Descend along W. side of ravine, brs. NW. and SE.
59.75	Ravine, 120 ft. below top, course NW.; ascend.
64.00	Point of spur, 75 ft. above ravine, slopes W.; descend.
71.00	Ravine, 40 ft. below point of spur, course S.60°W.; asc.
76.00	Top of ravine, 80 ft. above bottom, brs. E. and W.; thence over rolling land.
80.00	Set an iron post, 3 ft. long, 2 ins. diam., 24 ins. in the ground for the cor. of secs. 5, 6, 7 and 8, with brass cap marked T15S | R22E S 6 | S 5 S 7 | S 8 1921 From which A pinon, 9 ins. diam., brs. N.46°30'E., 49 lks. dist., marked T 15 S R 22 E S 5 B T. A pinon, 6 ins. diam., brs. S.57°45'E., 70 lks. dist., marked T 15 S R 22 E S 8 B T.

Chains	
	A pinon, 8 ins. diam., brs. S.69°30'W., 55 lks. dist., marked T 15 S R 22 E S 7 B T.
	A pinon, 8 ins. diam., brs. N.63°30'W., 96 lks. dist., marked T 15 S R 22 E S 6 B T.
	Land, rough and mountainous.
	Soil, sandy and rocky loam, sandstone formation; 3rd rate.
	Undergrowth, sagebrush and grass.
	Timber, medium growth of scrub cedar, pinon and scattered pine and spruce.
	S.89° 57'E., on a random line bet. secs. 5 and 8.
40.00	Set temp. ¼ sec. cor.
79.94	Intersect N. and S. line at the cor. of secs. 4, 5, 8 and 9. Thence
	N.89° 57'W., on a true line bet. secs. 5 and 8.
	Over rolling mountainous land, through undergrowth of sage and buck brush and grass and a medium growth of scrub cedar, pinon and a few scattering red pine.
9.00	Descend into ravine, brs. N. and S.
13.00	Ravine, 50 ft. below sec. cor., course N.; ascend.
25.00	Ridge, 60 ft. above ravine, brs. N. and S.; thence over rolling top of ridge.
37.00	Abrupt descent into canyon, brs. N.10°W., and S.10°E.
39.97	Set an iron post, 3 ft. long, 1 in. diam., 24 ins. in the ground for ¼ sec. cor., with brass cap marked ¼ S 5 / S 8 1921
	From which
	A cedar, 7 ins. diam., brs. N.4°45'E., 31 lks. dist., marked ¼ S 5 B T.
	A pinon, 6 ins. diam., brs. S. 46°E., 93 lks. dist., marked ¼ S 8 B T.
41.00	Wash, 40 lks. wide, 10 ft. deep, in canyon, 115 ft. below ridge, course NW.

Chains	
43.40	Wash, 30 lks. wide, 10 ft. deep, course N.10°E.; ascend.
54.00	Top of ascent, 110 ft. above wash, slopes N.; descend.
60.50	Ravine, 50 ft. below top of ascent, course N.10°E.; asc.
64.00	Top of ravine, 50 ft. above bottom, brs. N. and S.; then over rolling land.
79.94	The cor. of secs. 5, 6, 7 and 8.
	Land, rolling and mountainous.
	Soil, sandy and rocky loam on rocky subsoil; 3rd rate.
	Undergrowth, sage and buck brush and grass.
	Timber, medium growth of scrub cedar, pinon and scattering red pine and spruce.

S.89° 45'W., on a random line bet. secs. 6 and 7.

40.00 Set temp. ¼ sec. cor.

79.56 Intersect W. bdy. of Tp. 9 lks. N. of the cor. of secs. 1, 6, 7 and 12 which is an iron post, 2 ins. diam., 12 ins. above the ground, marked and witnessed as described by the surveyor general. Thence N.89° 41'E., on a true line bet. secs. 6 and 7. Descending gradually over rolling mountainous land, through undergrowth of sagebrush and grass, and scattering scrub cedar and pinon.

15.00 Enter dense timber, brs. N. and S.

25.00 Abrupt descent into canyon, brs. N.10°E., and S.10°W.

39.00 Bottom of canyon, 250 ft. below top, brs. N. and S.; enter scattering timber, brs. N. and S.; thence over rolling bottom of canyon.

39.56 Set an iron post, 3 ft. long, 1 in. diam., 24 ins. in the ground for ¼ sec. cor., with brass cap marked

¼ S 6 / S 7

1921

From which

A cedar, 16 ins. diam., brs. N. 28°W., 122 lks. dist., marked ¼ S 6 B. T.

Chains	
	A pinon, 6 ins. diam., brs. S. 76°W., 141 lks. dist., marked ½ S 7 B T.
42.00	Wash, 45 lks. wide, 3 ft. deep, course N.
47.00	Wash, 20 lks. wide, 2 ft. deep, course NW.; ascend over rough slope, entering timber; brs. NW. and SE.
61.00	Top of canyon, 360 ft. above bottom brs. NW. and SE.; thence over rolling land.
79.56	The cor. of secs. 5, 6, 7 and 8.
	Land rolling and mountainous.
	Soil, shallow sandy and rocky loam, on rocky subsoil.
	Undergrowth, sagebrush and grass.
	Timber, medium and scat tering growth of scrub cedar and pinon.

	N.0° 17'W., on a random line bet. secs. 5 and 6.
40.00	Set temp. ¼ sec. cor.
79.80	Intersect N. bdy. of Tp. 5 lks. W. of the cor. of secs. 5, 6, 31 and 32 heretofore described. Thence
	S.0° 15'E., on a true line bet. secs. 5 and 6.
	Ascend over mountainous land, through undergrowth of sagebrush and grass, and a medium growth of scrub cedar and pinon timber.
8.00	Spur, 60 ft. above sec. cor., projects N.30°W.; descend gradually along W. slope.
33.00	Ravine, 20 ft. below spur, course N.15°W.; ascend gradually along W. side of ravine.
39.80	Set an iron post, 3 ft. long, 1 in. diam., 4 ins. in the ground to bed rock and 20 ins. in a mound of stone for ¼ sec. cor., with brass cap marked ¼ S6 | S5 1921
	From which
	A pinon, 5 ins. diam., brs. N. 24°E., 18 lks. dist., marked ½ S 5 B T.

Chains	
	A pinon, 8 ins. diam., brs. S. 40°W., 33 lks. dist., marked ¼ S 6 B T.
55.00	Head of ravine, 20 ft. above ¼ sec. cor., course N.5°E. thence over rolling land.
79.80	The cor. of secs. 5, 6, 7 and 8.
	Land, rolling mountains.
	Soil, sandy and rocky loam on rocky subsoil; 3rd rate.
	Undergrowth, sagebrush and grass.
	Timber, scrub cedar and pinon.

BOUNDARIES OF T. 15 S., R. 22 E.

LATITUDES, DEPARTURES AND CLOSING ERRORS.

Line Designated	True Bearing	Dist. Chs.	Latitudes N. Chs.	Latitudes S. Chs.	Departures E. Chs.	Departures W. Chs.
S.bdy.T.15S.R.22E.,	West,	480.00				480.00
W.bdy.T.15S.,R.22E	North,	480.43	480.43			
N.bdy.T.15S.,R.22E.	East,	479.30			479.30	
E.bdy.T.15S.,R.22E.	South,	480.00		480.00		
Convergency					0.60	
Totals,			480.43	480.00	479.90	480.00
Error in lat. and dep.			480.00			479.90
			.43			.10

GENERAL DESCRIPTION, T.15 S., R. 22 E.

This township is located on the north slope of a high range of mountains about 7000 ft above sea level, and is rough and broken being cut by numerous canyons and ravines with a general north drainage and exposure. The soil is a shallow sandy and clay loam and loose rocks on a rocky subsoil of sandstone formation. The soil supports a medium growth of sage brush, buck brush and grass affording good grazing for cattle. Along the bottom of Main Canyon which is from 6 to 10 chains wide, draining through secs. 25, 24, 13, 12 1 and 2 is a deep sandy loam which is suitable for cultivation.

There is a medium growth of scrub cedar and pinon on township, and on the north slopes is found a growth of red pine and spruce ranging from small trees to 16 inches in diameter in size.

There is a small stream of clear water in Main Canyon which is used by Walter Squier to irrigate land in secs. 24 and 25.during the summer months. There is also a small seep of clear water found on the SW.¼ of the SW. ¼ of sec. 26; on the SE.¼ of the SW. ¼ of sec. 23 and on the SE. ¼ of the SW. ¼ of secs 15 which affords water for cattle.

There was no indications of mineral noted on this township during the execution of this survey.

Walter Squier has about 30 acres of land fenced and under cultivation, a good crop of meadow grass being raised, which is located in the E.½ of the SE. ¼ of sec. 24 and the NE.¼ of the NE.¼ of sec. 24. There are no other settlers located on this township.

The general magnetic declination on this township is 15° 50'E.

Blank

Page

BOOK A-452

4—680

FIELD ASSISTANTS.

NAMES.	CAPACITY.
Sidney R. Reese	Chainman.
Glen T. Blake	Chainman.
John Grose	Flagman.
Thomas Leech	Cornerman

4—2764

CADASTRAL ENGINEER.

CERTIFICATE OF UNITED STATES/SURVEYOR.

I, Ralph Gentry, U.S. Cadastral Engineer, U.S. Surveyor, hereby certify upon honor that, in pursua

of special instructions received from the U. S. Surveyor General for Utah

bearing date of the 29th day of February, 1921, I have well, faithfully, and tr

in my own proper person, and in strict conformity with said instructions, the Manual of Surveying Instr

tions, and the laws of the United States, surveyed all those parts or portions of the north and

east boundaries and the subdivision of T. 15 S., R. 22 E.,

of the Salt Lake Bas

and Meridian, in the State of Utah, which are represented

the foregoing field notes and date diagram as having been executed by me, on dates shown and under my direction; and that all the corners

said survey have been established and perpetuated in strict accordance with the Manual of Surveying Instr

tions, and the special written instructions of the U. S. Surveyor General for Utah

and in the specific manner described in the field notes, and that the foregoing are the original field notes

such survey.

Salt Lake City, Utah, Feb. 23, 1922.

Ralph Gentry
U.S. Cadastral Engineer. U.S. Surveyor

APPROVAL.

OFFICE OF THE UNITED STATES SURVEYOR GENERAL,

Salt Lake City Utah, June 23, 192

The foregoing field notes of the survey of the north and east boundaries and sub-

divisional lines of Township No. 15 South, Range No. 22 East of the

Salt Lake Base and Meridian, Utah,

executed by Ralph Gentry

under ~~his~~ special instructions dated February 29, 1921, ~~xxx~~, having be

critically examined, and the necessary corrections and explanations made, the said field notes, and the surve

they describe, are hereby approved.

U. S. Surveyor Gener

I certify that the foregoing transcript of the field notes of the above-described surveys in

, has been correctly copied from the original notes on file in this office.

U. S. Surveyor Gener

Blank

Page

Blank

Page

BOOK A-452

Filed Apr. 21, 1921.

4—670

B

FIELD NOTES

OF THE SURVEY OF THE

RETRACEMENT AND RESURVEY OF PORTION OF THE WEST BOUNDARY;

THE SURVEY OF THE EAST AND NORTH BOUNDARIES;

AND THE SURVEY OF THE SUBDIVISION OF

TOWNSHIP NO. 13 SOUTH, RANGE NO. 21 EAST,

Of the SALT LAKE BASE AND ... *Meridian,*

In the State of U T A H.

EXECUTED BY

Andrew Nelson and James P. Quigley

U. S. Cadastral Engineer and U. S. Transitman

In the capacity of U. S. Surveyor..., under Special Instructions dated Sept.17 /1930, ~~191-~~,

issued by the United States Surveyor General to govern surveys included in Group

No. 90, *which were approved by the Commissioner of the General Land*

Office, Oct. 2,1920, ~~191-~~, *and Assignment Instructions dated* Oct.1,1920, ~~191-~~

Survey commenced October 6, 1920., ~~191-~~

Survey completed November 6, 1920., ~~191-~~

6—131

Descriptions Classified

A Plat M.F.Y. F.B.J. Notes M.F.B. F.B.J.

B Computations F.B.J.-F.M.J.

Corrections:

C Plat H.R.MA. Notes V.L.F.

BOOK A-452

INDEX DIAGRAM.

Township 13 South, *Range* 21 East

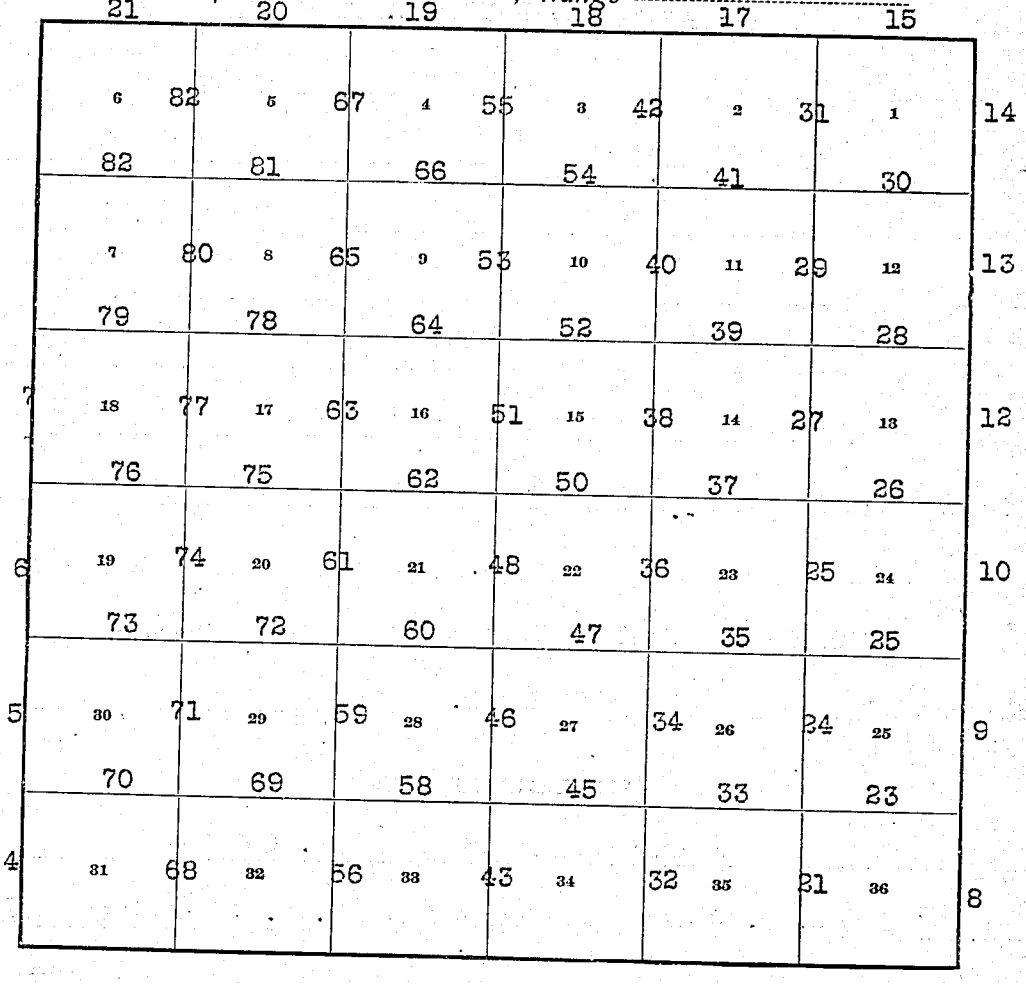

BOOK A-452

4—679 b

INDEX DIAGRAM.

Township 13 South, Range 21 East

305	304	303	302	301	300
6 366	5 351	4 339	3 326	2 315	1 298
364	365	350	338	325	314
7 344	8 349	9 337	10 324	11 313	12 297
363	362	348	336	323	312
295 18 361	17 347	16 335	15 322	14 311	13 296
360	359	346	334	321	310
294 19 358	20 345	21 332	22 320	23 309	24 294
357	356	344	331	319	309
293 30 355	29 343	28 330	27 318	26 308	25 293
354	353	342	328	317	307
288 31 352	32 341	33 327	34 316	35 305	36 292

6—4817

DATE DIAGRAM OF T. 13 S., R. 21 E.

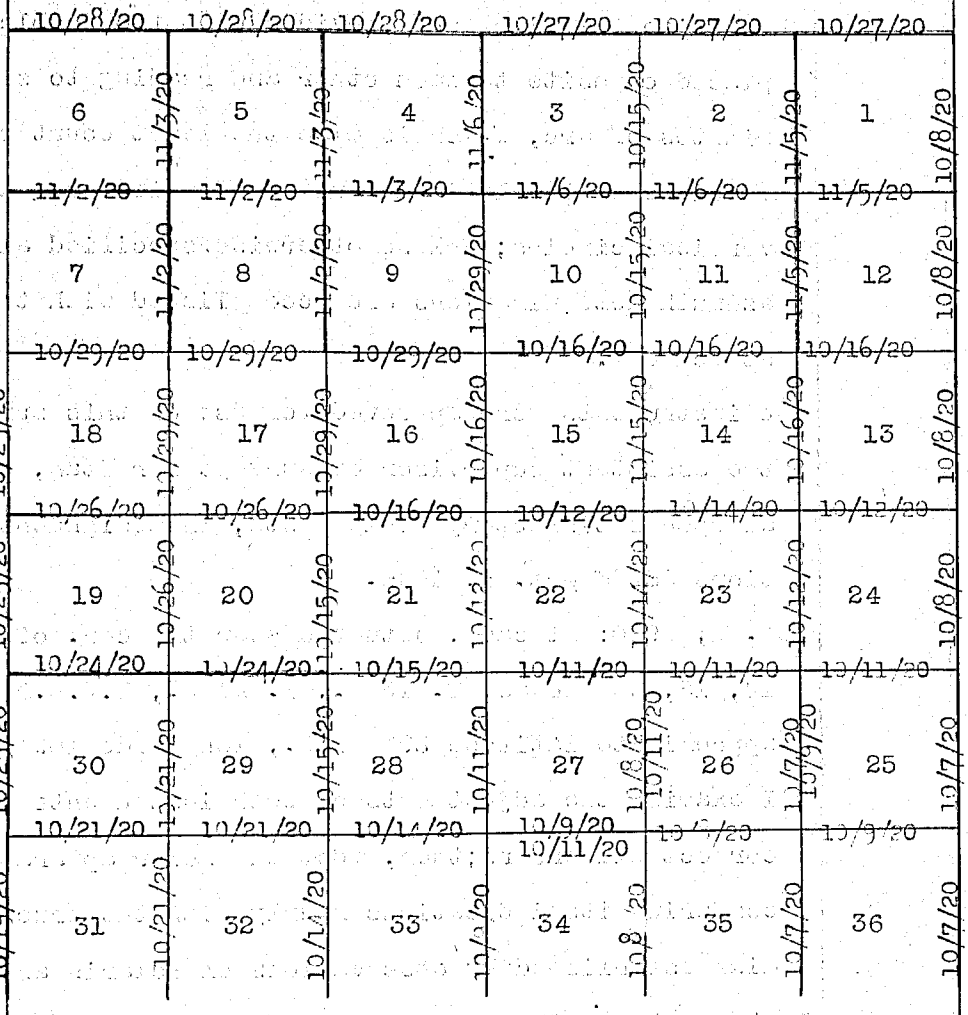

Lines colored in black were surveyed by Andrew Nelson, U. S. Cadastral Engineer.

Lines colored in red were surveyed by James P. Quigley, U. S. Transitman.

Lines colored in black and red were surveyed jointly by Andrew Nelson, U.S.Cadastral Engineer and James P. Quigley, U. S. Transitman.

DESCRIPTION AND TESTS OF INSTRUMENTS, T.13 S.,R.21 E.

Survey commenced Oct. 6. 1920 and executed with Young & Sons light mountain transits Nos. 8520, used by Andrew Nelson, U.S.Cadastral Engineer, and 8534, used by James P. Quigley, U.S.Transitman; each instrument equipt with a Smith solar attachment and full vertical circle.

Chains

The horizontal limbs are provided with two double vernie placed opposite to each other and reading to single minutes of arc, which is also the least count of the verniers of the latitude and declination arcs and the vertical circles; unless otherwise specified all azimuth determinations are accomplished with the solar attachment.

The instruments were approved for use on this survey by the assistant supervisor of surveys for Utah, conditio al upon satisfactory field tests, in assignment instru tions dated Oct. 1, 1920.

Oct. 6; 1920: At camp, situated near the cor. of secs. 14, 15, 22 and 23, T. 13 S., R. 21 E., S.L.B.& Mer., approximate latitude 39° 41'N., longitude 109° 34'W., I examine the adjustments of both instruments and correct all errors;then, test the solar apparatus by comparing its indications hourly with the true meridian established by observations on Polaris as follows:

Instrument No. 8520.

At 9h a.m., app. t., I set off 39° 41' on the lat. arc; 5° 09'S., on the decl. arc, and mark a point in the meridian determined with the solar on a stake driven firmly in the ground 10.00 chs. N.

At app. noon, I make a meridian observation of the sun for time and latitude, observing simultaneously the altitude of the sun's lower limb and the transit of the sun's west limb, reversing the telescope and observing simultaneously the altitude of the sun's upper limb and the transit of the sun's east limb.

Mean observed altitude 45° 07'

Reduced latitude 39° 40' 42"

Mean watch time of observation 11H 48m 11s

Watch correct for l.m.t. at station.

At app. noon with the instrument in the meridian and the latitude arc unchanged, I find the reading of the

Chains

declination arc to be 5° 12'S., which agrees with the computed declination.

At 3h p.m.,app.t.,with the lat arc unchanged, I set off 5° 15'S., on the decl. arc and determine a meridian with the solar, which agrees with the meridian determined at 9h a.m. with the solar.

At 6h 35.6m p.m.,l.m.t., I observe Polaris at eastern elongation, making four observations, two each with the telescope in direct and reversed positions, and mark the mean point in the line thus determined, on a peg driven firmly in the ground 10.00 chs. N.

I lay off the azimuth of Polaris, 1° 27½' to the west, and mark the meridian thus established on the stake set 10.00 chs. N., which I find to agree with the meridian established with the solar attachments.

Instrument No. 8534.

At 9h 15m a.m.,app. t., with the instrument in the meridian established with transit No. 8520, I set off 39° 41' on the lat.arc; 5° 09'S., on the decl. arc; and determine a meridian with the solar, which agrees with the meridian established with transit No. 8520.

At app. noon, with the lat. arc unchanged, I observe the sun on the meridian; the resulting reading of the decl. arc is 5° 12'S., which agrees with the computed decl.

At 3h p.m.,app. t., with the lat. arc unchanged, I set off 5° 15'S., on the decl. arc, and determine a meridian with the solar, which agrees with the meridian established with transit No. 8520.

As all the solar observations made during the usal hours of solar work come within 1' of the true meridian, I conclude that the adjustments of the instruments are satisfactory.

The instruments were kept in good adjustment throughout the progress of the survey, frequent tests being made on meridians determined by observations made on Polaris.

Chains	
	Unless otherwise specified all measurements are made with Lallie steel ribbon tapes 5 and 8 chains in length, compared with a Lufkin standard tape, and found correct. The measurements are made on the slope, the vertical angle determined, and the slope measurements properly reduced to true horizontal distances.

RETRACEMENT OF WEST BOUNDARY OF T. 13 S., R. 21 E.

	From the cor. of Ts. 13 and 14 S., Rs. 20 and 21 E., heretofore described in notes of T.14S.;R.21E.Gr.79.
	North bet. secs. 31 and 36, on retracement line.
	Descend over rolling bench land, through scattering cedar and pinon timber, and scattering sagebrush and greasewood undergrowth.
3.15	Swale, 40 ft. below sec. cor., course N.80°W.; ascend.
13.00	Top of swale, 100 ft. above bottom, brs. E. and W.; thence over rolling bench.
22.60	Descend into draw, brs. E. and W.
36.50	Draw, 130 ft. below top, course N.80°W.; ascend.
39.93	Fall 22 lks. W. of the ¼ sec. cor., which is a limestone, 20 x 8 x 8 ins above the ground marked ¼ on W. face, from which
	A cedar, 8 ins. diam., bears N.83°E., 31 lks. dist., marked ¼ S 31 B T.
	A cedar, 4 ins. diam., bears S.78½°W., 22 lks. dist., marked ¼ S 36 B T.
	I continue on same line with continuous measurement.
46.20	Point of spur, 80 ft. above draw, slopes NW.; descend.
60.90	Draw, 140 ft. below point of spur, course NE.; ascend.
72.20	Spur, 100 ft. above draw, projects N.60°E.; descend.
79.85	Fall 37 lks. W. of the cor. of secs. 25, 30, 31 and 36, which is a limestone, 24 x 6 x 3 ins., above the ground marked as described by the surveyor general, from which

Chains

A cedar, 14 ins. diam., bears S.29½°W., 30 lks. dist., marked T 13 S R 20 E S 36 B T.

A pinon, 12 ins. diam., bears N.48½°W., 40 lks. dist., marked T 13 S R 20 E S 25 B T.

The course of the S. half mile is therefore, N.0° 19'E., and the dist. is 39.93 chs., and the course of the N. half mile is N.0° 13'E., and the dist. is 39.92 chs.

Land, rolling bench. Drainage W.

Soil, sandy and shale loam. Shale formation.

Undergrowth, scattering sagebrush and greasewood.

Timber, scattering cedar and pinon.

RESURVEY OF THE WEST BOUNDARY OF T. 13 S., R. 21 E.

From the cor. of secs. 25, 30, 31 and 36

North bet. secs. 25 and 30 on retracement line.

40.00 Set temp. ¼ set cor. After careful search no trace of the ¼ sec. cor. is found.

I continue along W. bdy. of Tp., on blank line, making careful search for the old cors., and setting temp. cors. at intervals of 40.00 chs., and at 199.70 chs. fall 17 lks. W. of the ¼ sec. cor., bet. secs. 13 and 18, hereinafter described. The course of the line bet. the cor. of secs. 25, 30, 31 and 36, and the ¼ sec. cor bet. secs. 13 and 18 is therefore N.0° 03'E., and the proportionate dist. of each half mile is 39.94 chs.

I return to the cor. of secs. 25, 30, 31 and 36

Thence

N.0° 03'E., bet. secs. 25 and 30 on resurvey line.

Descend NE. slope, over broken bench land, through scattering cedar and pinon timber, and scattering sage brush undergrowth.

15.90 Draw, 80 ft. below cor., course N.30°W.; ascend SW. slope.

30.25 Spur, 100 ft. above draw, projects N.70°W.; desc. N. slope

33.40 Draw, 100 ft. below spur, course N.80°W.; asc. S. slope.

Chains	
39.94	Proportionate dist., on point of spur, 120 ft. above draw, slopes W.
	Set a limestone, 24 x 8 x 5 ins., 16 ins. in the ground, marked ¼ on W. face, for ¼ sec. cor., [illegible] of sec. no, 2 ft.
	Raised a mound of stone, 2 ft. base, 1½ ft. high W. of cor. No iron post available.
	Descend over N. slope.
46.70	Draw, 100 ft. below spur, course NW.; asc. S. slope.
53.80	Top of ascent, 20 ft. above draw, slopes W.; desc. N. slope
62.60	Main draw, 80 ft. below top of ascent, course NE.; asc. SE. slope.
70.00	Top of ascent, 40 ft. above draw, slopes E.; desc. N. slope
73.10	Draw, 60 ft. below ascent, course N.70°E.; asc.
79.88	Proportionate dist.
	Set a limestone, 40 x 10 x 6 ins., 30 ins. in the ground, marked 4 notches on N. and 2 notches on S. edge, for the cor. of secs. 19, 24, 25 and 30.
	Raise a mound of stone, 2 ft. base, 1½ ft. high W. of cor.
	No iron posts available.
	Land, broken bench.
	Soil, sandy loam and shale. Shale formation.
	Undergrowth, scattering sagebrush.
	Timber, scattering cedar and pinon.

N.0° 03'E., bet. secs. 19 and 24, on resurvey line.
Over rolling bench land, through scattering sagebrush and shadscale undergrowth, and scattering cedar and pinon timber.
Ascend over SE. slope.

5.80	Top of ascent, 80 ft. above sec. cor., slopes E.; desc. N. slope.
14.70	Draw, 100 ft. below top of ascent, course NE.; ascend S. slope.
17.90	Spur, 35 ft. above draw, projects NE.; desc. N. slope.

38.60	Wash in draw, 60 ft. below spur, 30 lks. wide, 2 ft. deep course NW.; thence along bottom of draw.
39.54	Set a sandstone, 21 x 10 x 4 ins., 14 ins. in the ground, marked W C ¼ on W. face for witness cor. to ¼ sec. cor. Raise a mound of stone, 2 ft. base, 1½ ft. high W. of cor.
39.94	Proportionate dist. and point for ¼ sec. cor., which fall in edge of wash. Cor. not set.
40.10	Wash, 30 lks. wide, 2 ft. deep, course NE.; asc. S. slope
51.00	Top of ascent, 30 ft. above wash, slopes N.; desc. NE. slope
65.90	Wash, 30 lks. wide, 2 ft. deep, in draw, 60 ft. below top of ascent, course W.; thence along draw.
72.90	Bend in wash, drains from the SW. to the NW.; asc. SW. slope.
79.88	Proportionate dist.
	Set a sandstone, 32 x 8 x 4 ins., 24 ins. in the ground, marked 3 notches on N. and 3 notches on E. edge, for the cor. of secs. 13, 18, 19 and 24.
	Raise a mound of stone, 2 ft. base, 1½ ft. high W. of cor.
	No iron posts available.
	Land, rolling and broken bench.
	Soil, sandy loam and shale. Shale formation.
	Undergrowth, scattering sagebrush and shadscale.
	Timber, scattering cedar and pinon.

	N.0° 03'E., bet. secs. 13 and 18 on resurvey line.
	Over broken bench land through scattering undergrowth of sagebrush and shadscale and scattering cedar and pinon timber. Ascend over S. slope.
10.60	Spur, 90 ft. above sec. cor., projects W.; desc. N. slope
16.25	Draw, 100 ft. below spur, course W.; ascend S. slope.
21.00	Top of bench, 40 ft. above draw, brs. E. and W.; thence over rolling bench.
35.50	Descend from bench, brs. E. and W.
39.94	The ¼ sec. cor., which is a sandstone, 36 x 8 x 4 ins., firmly set and marked ¼ on W. face, from which

Chains	
	A cedar, 10 ins. diam., bears S.41°E., 20 lks. dist., marked ¼ S 18 B T.
	A cedar, 8 ins. diam., bears S.37°W., 10 lks. dist., marked ¼ S 13 B T.
	Land, broken bench.
	Soil, sandy loam and shale. Shale formation.
	Undergrowth, scattering sagebrush and shadscale.
	Timber, scattering cedar and pinon.

EAST BOUNDARY OF T. 13 S., R. 21 E.

	From the cor. of Ts. 13 and 14 S., Rs. 21 and 22 E., which is an iron post, 3 ins. diam., 3 ft. long, set Sept. 27, 1920, in the execution of the survey of T. 14 S., R. 21 E.
	Thence
	North, bet. secs. 31 and 36, along E. bdy. of Tp.,
	Descend over N. slope of mountainous land, through cedar and pinon timber, and scattering undergrowth of sagebrush, greasewood and shadscale.
5.20	Gulch, 160 ft. below Tp. cor., course S.70°W.; asc. SW. slope.
16.40	Spur, 220 ft. above gulch, projects SW.; desc. NE. slope.
25.90	Gulch, 180 ft. deep, course SW.; asc. SE. slope.
33.00	Spur, 100 ft. above gulch, projects SW.; desc. NW. slope.
40.00	Set an iron post, 3 ft. long, 1 in. diam., 8 ins. in the ground to base rock, and 16 ins. in a mound of stone, for ¼ sec. cor., with brass cap marked ¼ S36 | S31 1920
	From which
	A pinon, 8 ins. diam., bears S.22½°E., 100 lks. dist., marked ¼ S 31 B T.
	A pinon, 9 ins. diam., bears S.83°W., 12 lks. dist., marked ¼ S 36 B T.

Chains	
44.70	Draw, 40 ft. below spur, course S.40°W.; asc. SE. slope.
73.40	Ridge, 200 ft. above draw, brs. NE. and SW.; desc.
80.00	40 ft. below ridge.
	Set an iron post, 3 ft. long, 2 ins. diam., 6 ins. in the ground to base rock, and 18 ins. in a mound of stone, for the cor. of secs. 25, 30, 31 and 36, with brass cap marked

T13S
R21E | R22E
S 25 | S 30
S 36 | S 31

1920

From which

A pinon, 8 ins. diam., bears N.41°E., 94 lks. dist., marked T 13 S R 22 E S 30 B T.

A pinon, 10 ins. diam., bears S.52½°E., 125 lks. dist., marked T 13 S R 22 E S 31 B T.

A cedar, 8 ins. diam., bears S. 2°W., 61 lks. dist., marked T 13 S R 21 E S 36 B T.

No suitable bearing tree available in sec. 25.

Land rough and mountainous.

Soil, rocky sandy loam.

Undergrowth, scattering sagebrush, greasewood and shadscale.

Timber, dense cedar and pinon.

North bet. secs. 25 and 30.

Descend over rolling bench land, through scattering undergrowth of sagebrush, greasewood and shadscale and scattering cedar and pinon timber.

5.00	Swale, 20 ft. below sec. cor., course N.70°W.; asc. S. slope.
13.60	Ridge, 80 ft. above swale, brs. E. and W.; desc. N. slope.
21.00	Swale, 40 ft. below ridge, course SW.; asc. S. slope.
27.35	Ridge, 12 ft. above swale, brs. E and W.; desc. N. slope.
38.00	Draw, 110 ft. below ridge, course N.60°W.; asc. S. slope.
40.00	Set an iron post, 3 ft. long, 1 in. diam., 20 ins. in the ground to base rock, and 4 ins. in a mound of stone,

Chains	
	for ¼ sec. cor., with brass cap marked ¼ S25 | S30 1920 From which A cedar, 6 ins. diam., bears N.71½°E., 82 lks. dist., marked ¼ S 30 B T. A pinon, 8 ins. diam., bears N.37°W., 144 lks. dist., marked ¼ S 25 B T.
45.00	Spur, 40 ft.above draw, projects W.; desc. N. slope.
50.40	Swale,60 ft. beow spur,course W.; asc. S. slope.
64.30	Spur,80 ft. above swale,projects SW.; desc. N. slope.
71.10	Head of swale,70 ft. below spur, course SW.; asc.
80.00	Set an iron post, 3 ft. long, 2 ins. diam., 8 ins. in the ground to base rock, and 16 ins. in a mound of stone, for the cor. of secs. 19, 24, 25, and 30, with brass cap marked T 13 S R21E | R22E S 24 | S 19 S 25 | S 30 1920 From which A cedar, 6 ins. diam., bears N.36°E., 93 lks. dist., marked T 13 S R 22 E S 19 B T. No other suitable bearing trees available. Land, rolling and broken bench. Soil, rocky, sandy and shale loam. Shale formation. Undergrowth, scattering sagebrush, greasewood and shadscale. Timber, scattering cedar and pinon.
	North, bet. secs. 19 and 24.
	Over rolling bench land, through scattering cedar and pinon timber, and scattering sagebrush, shadscale and greasewood. Ascend gradually.
5.00	Ridge,40 ft. above sec. cor., brs. W. and SE.; desc.

Chains	
21.60	Swale,140 ft. below ridge, course NW.; asc. SW. slope.
40.00	Set an iron post, 3 ft. long, 1 in. diam.,20 ins. in the ground to base,rock, and 4 ins. in a mound of stone, for ¼ sec. cor., with brass cap marked ¼ S24 | S19 1920 From which A cedar, 6 ins. diam., bears N.38½°E., 14 lks. dist., marked ¼ S 19 B T. A cedar, 8 ins. diam., bears S.54¼°W., 238 lks. dist., marked ¼ S 24 B T.
41.00	Spur,40 ft. above swale,projects N.60°W.;desc. N. slope.
53.50	Swale,60 ft. below spur,course NW.; asc. S. slope.
59.20	Spur,20 ft. above swale, projects NW.; desc. N. slope.
71.45	Draw,90 ft. below spur, course NE.; ascend.
80.00	On spur, 25 ft. above draw, projects NE. Set an iron post, 3 ft. long, 2 ins. diam., 24 ins. in the ground for the cor. of secs. 13, 18, 19 and 24, with brass cap marked T13S R21E | R22E S 13 | S 18 S 24 | S 19 1920 From which A cedar, 5 ins. diam.,bears N.47¼°E., 63 lks. dist., marked T 13 S R 22 E S 18 B T. A pinon, 10 ins. diam., bears S.32½°W., 127 lks. dist., marked T 13 S R 21 E S 24 B T. No other suitable bearing trees available. Raise a mound of stone, 2 ft. base, 1½ ft. high W. of cor. Land, rolling and broken bench. Soil, rocky and sandy loam. Sandstone and shale formation Undergrowth, scattering sagebrush, shadscale and greasewood. Timber. scattering cedar and pinon.

EAST BOUNDARY OF T. 13 S., R. 21 E.

Chains	
	North bet. secs. 13 and 18.
	Over rolling bench, through scattering cedar and pinon timber, and scattering sagebrush, shadscale and greasewood undergrowth. Descend over N. slope.
13.75	Main draw, 60 ft. below sec. cor., course NW.; ascend.
22.00	Spur, 30 ft. above draw, projects N.80°W.; desc. NW. slop
28.00	Draw, 60 ft. below spur, course NW.; asc. NW. slope.
33.00	Draw, drains from SW. to N.30°W.; ascend SW. slope.
40.00	Set an iron post, 3 ft. long, 1 in. diam., 12 ins. in the ground to base rock, and 12 ins. in a mound of stone, for ¼ sec. cor., with brass cap marked ¼ S13 | S18 1920 From which A cedar, 8 ins. diam., bears S. 9° E., 158 lks. dist., marked ¼ S 18 B T. A cedar, 8 ins. diam., bears N.52½°W., 96 lks. dist., marked ¼ S 13 B T.
54.80	Top of ascent, 40 ft. above draw, slopes NW.; desc. NW. slop
67.95	Wash, 20 lks. wide, 3 ft. deep, in draw, 140 ft. below top of ascent, course NE.; thence along draw.
70.50	Recross wash, course NW.
74.15	Recross wash, course NE.; ascend over SE. slope.
80.00	On E. slope, 150 ft. above draw. Set an iron post, 3 ft. long, 2 ins. diam., 8 ins. in the ground to base rock, and 16 ins. in a mound of stone, for the cor. of secs. 7, 12, 13 and 18, with brass cap marked T13S R21E | R22E S 12 | S 7 S 13 | S 18 1920 From which A pinon, 8 ins. diam., bears N. 2½°E., 96 lks. dist., marked T 13 S R 22 E S 7 B T.

Chains	
	A cedar, 6 ins. diam., bears N.89¾°W., 82 lks. dist., marked T 13 S R 21 E S 12 B T.
	Land, rolling and broken bench.
	Soil, sandy and rocky loam, Shale formation.
	Undergrowth, scattering sagebrush, greasewood and shadscale.
	Timber, scattering cedar and pinon.
	North bet. secs. 7 and 12.
	Ascend over broken bench land, through scattering cedar and pinon timber, and scattering sagebrush, shadscale and greasewood undergrowth.
1.20	Point of spur,5 ft. above sec. cor., slopes NE.; desc.
10.50	Gulch, 200 ft. deep, course N.60°W.;(Sunday School Canyon.) Ascend S. slope.
12.80	Old road, brs. S.80°E., and N.80°W.
23.00	Spur, 140 ft. above gulch, projects S.10°W.; desc.NW. slope
31.60	Draw, 60 ft. below spur,course SW.; asc. SE. slope.
40.00	Set an iron post, 3 ft. long, 1 in. diam., 18 ins. in the ground to base rock, and 6 ins. in a mound of stone, for ¼ sec. cor., with brass cap marked ¼ S12 | S 7 1920 From which A cedar, 8 ins. diam., bears N.42¼°E., 112 lks. dist., marked ¼ S 7 B T. No other suitable bearing tree available. Raise a mound of stone,2 ft. base, 1½ ft. high W. of cor.
42.00	Spur,120 ft. above draw, projects S.20°W.; desc. N. slope
53.85	Ravine,140 ft. deep, course SW.; asc. SW. slope.
61.75	Spur, 65 ft. high, projects SW.; desc. NW. slope.
66.15	Draw, 40 ft. below spur, course SW.; asc. SE. slope.
80.00	On SE. slope 100 ft. above draw.
	Set an iron post, 3 ft. long, 2 ins. diam., 6 ins. in the ground to base rock and 18 ins. in a mound of stone,

Chains	
	for the cor. of secs. 1, 6, 7 and 12, with brass cap marked
	T13S R21E | R22E S 1 | S 6 S12 | S 7 1920
	From which
	A cedar, 10 ins. diam., bears S.58½°E., 60 lks. dist., marked T 13 S R 22 E S 7 B T.
	A cedar, 6 ins. diam., bears S. 7° W., 58 lks. dist., marked T 13 S R 21 E S 12 B T.
	No other suitable bearing trees available.
	Land, broken bench.
	Soil, rocky and sandy loam. Shale and sandstone formation
	Undergrowth, sagebrush, shadscale and greasewood.
	Timber, scattering cedar and pinon.

	North bet. secs. 1 and 6.
	Ascend over broken bench land, through scattering sagebrush, shadscale and greasewood undergrowth and scattering cedar and pinon timber.
8.85	Ridge, 50 ft. above sec. cor., brs. SW. and NE.; desc.
13.85	Swale, 20 ft. below ridge, course SW.; asc. S. slope.
21.15	Ridge, 20 ft. above swale, brs. S.60°W., and N.60°E.; desc. over gentle N. slope.
34.75	Head of swale, 20 ft. below ridge, course SW.; asc.
40.00	Set an iron post, 3 ft. long, 1 in. diam., 24 ins. in the ground for ¼ sec. cor., with brass cap marked
	¼ S1 | S6 1920
	From which
	A cedar, 6 ins. diam., bears N.32½°E.; 79 lks. dist., marked ¼ S 6 B T.
	A cedar, 20 ins. diam., bears S.23½°W., 57 lks. dist., marked ¼ S 1 B T.

Chains	
45.00	Low ridge, 20 ft. above swale, brs. S.60°W., and NE.; desc.
57.90	Draw, 10 ft. below ridge, drains from the N. to the SW.; thence along bottom of swale.
67.25	Ascend over S. slope from draw, drains from the NE.
71.80	Knoll in ridge, 120 ft. above draw, brs. NE. and SW.; desc. N. slope.
79.80	Head of draw, 40 ft. below ridge, course SW.; ascend.
80.00	Set an iron post, 3 ft. long, 3 ins. diam., 24 ins. in the ground for the cor. of Ts. 12 and 13 S., Rs. 21 and 22 E., with brass cap marked

T12S
R21E | R22E
S 36 | S 31
S 1 | S 6
T13S
1920

From which

A cedar, 10 ins. diam., bears N.49¾°E., 115 lks. dist., marked T 12 S R 22 E S 31 B T.

A cedar, 12 ins. diam., bears S. 85°E., 254 lks. dist., marked T 13 S R 22 E S 6 B T.

A cedar, 14 ins. diam., bears S.46½°W., 113 lks. dist., marked T 13 S R 21 E S 1 B T.

A cedar, 12 ins. diam., bears N.56½°W., 101 lks. dist., marked T 12 S R 21 E S 36 B T

Land rolling and broken bench.

Soil, sandy and rocky loam. Shale formation.

Undergrowth, sagebrush, shadscale and greasewood,

Timber, scattering cedar and pinon.

From the cor. of Ts. 12 and 13 S., Rs. 20 and 21 E., hereinafter described. Thence

East along N. bdy. of Tp. 13 S., R. 21 E., for alinement only. This line intersects the E. bdy. of Tp., 55 lks. S. of the cor. of Ts. 12 and 13 S., Rs. 21 and 22 E. The course of this bdy. is therefore S.89° 56'W. From the cor. of Ts. 12 and 13 S., Rs. 21 and 22 E., thence

Chains	
	S.89° 56'W., on true line bet. secs. 1 and 36.
	Over rolling hills, through scattering cedar and pinon timber, and scattering sagebrush, shadscale and greasewood undergrowth. Ascend over rolling SE. slope.
6.45	Spur, 50 ft. above Tp. cor., projects SW.; desc. SW. slope.
28.65	Swale, 175 ft. below spur, course SW.; asc.
33.50	Top of ascent, 20 ft. above swale, slopes SW.; desc.
40.00	On rolling S. slope, 15 ft. below top of ascent. Set an iron post, 3 ft. long, 1 in. diam., 18 ins. in the ground to base rock, and 6 ins. in a mound of stone for ½ sec. cor., with brass cap marked 1/4 S 36 / S 1 / 1920 From which A cedar, 4 ins. diam., bears S.50½°E., 45 lks. dist., marked ¼ S 1 B T. A cedar, 10 ins. diam., bears N. 71°W., 29 lks. dist., marked ¼ S 36 B T.
52.25	Swale, 60 ft. below ½ sec. cor., course S.80°W.; desc.
75.00	Wash, 10 lks. wide, 1 ft. deep, in swale 125 ft. below ½ sec. cor., course N.80°W.
80.00	Recross wash, course S.80°W. Impracticable to set sec. cor.
80.30	Set an iron post, 3 ft. long, 2 ins. diam., 20 ins. in the ground to base rock, and 4 ins. in a mound of stone, for witness cor. to cor. of secs. 1, 2, 35 and 36, with brass cap marked T12S | R21E S 35 | S 36 S 2 | S 1 WC T13S 1920
	Raise a mound of stone, 2 ft. base, 1½ ft. high W. of cor.
	Land, rolling bench.
	Soil, rocky and sandy loam. Shale formation.
	Undergrowth, sagebrush, shadscale and greasewood.
	Timber, scattering cedar and pinon.

NORTH BOUNDARY OF T. 13 S., R. 21 E.

Chains	
	From true point for the cor. of secs. 1, 2, 35 and 36.
	S.89° 56'W., on true line bet. secs. 2 and 35.
	Descend gradually along bottom of swale, through scattering cedar and pinon timber, and scattering sagebrush, shadscale and greasewood undergrowth.
.30	The witness cor. to cor. of secs. 1, 2, 35 and 36.
40.00	Point for ¼ sec. cor. falls in wash, 10 lks. wide, 1 ft. deep, in swale, course S.70°W. Cor. not set. Ascend.
40.50	Set an iron post, 3 ft. long, 1 in. diam., 6 ins. in the ground to base rock, and 18 ins. in a mound of stone, for witness cor. to ¼ sec. cor., with brass cap marked

$$\frac{1}{4}\ \frac{S\ 35}{S\ 2}\ WC$$

1920

From which

A cedar, 8 ins. diam., bears N.22½°E., 125 lks. dist., marked W C ¼ S 35 B T.

A cedar, 8 ins. diam., bears S.36½°W., 35 lks. dist., marked W C ¼ S 2 B T.

44.00	Point of spur, 15 ft. above wash, slopes S.70°W.; desc.
55.75	Canyon, 170 ft. below point of spur, course W.; road in canyon, brs. S.70°W., and N.70°E., Watson, Ut. to Hill Creek; thence along bottom of canyon.
72.75	Ascend over S. slope from canyon, brs. NE. and SW.
80.00	On S. slope, 120 ft. above canyon.
	Set an iron post, 3 ft. long, 2 ins. diam., 24 ins. in the ground for the cor. of secs. 2, 3, 34 and 35, with brass cap marked

$$\begin{array}{c|c} T12S\ R21E & \\ S\ 34 & S\ 35 \\ \hline S\ 3 & S\ 2 \end{array}$$

T13S

1920

Raise a mound of stone, 2 ft. base, 1½ ft. high W. of cor.

Land, rolling hills.

Soil, sandy, rock and shale loam. Shale formation.

Undergrowth, sagebrush, shadscale and greasewood.

Timber, scattering cedar and pinon.

Chains	
	S.89° 56'W., on true line bet. secs. 3 and 34.
	Ascend over rolling hills, through scattering sagebrush shadscale and greasewood undergrowth, and scattering cedar and pinon timber.
7.00	Spur, 45 ft. above sec. cor., projects S.70°W.; desc.
29.60	Gulch, 190 ft. below spur, course S.70°W.; asc.
40.00	Set an iron post, 3 ft. long, 1 in. diam., 18 ins. in the ground to base rock, and 6 ins. in a mound of stone, for ¼ sec. cor., with brass cap marked ¼ S 34 / S 3 1920
	Raise a mound of stone, 2 ft. base, 1½ ft. high N. of cor.
41.50	Spur, 125 ft. above gulch, projects SW.; descend.
54.35	Top of ledge, 115 ft. high, brs. NW. and SE.; abrupt desc.
55.00	Enter bottom of Willow Creek, 260 ft. below spur, brs. NW. and SE.; thence across bottom.
55.12	Intersect bdy. of George Santis (Lower Ranch) allotment No. 320, N.40°W., 346 lks. dist. from cor. No. 4, which is an iron post, 1 in. diam., marked and witnessed as described by the surveyor general.
59.75	Road, brs. NW. and SE.
64.15	Willow creek, stream of clear water, 20 lks. wide, 2½ ft. deep, course NW.
72.60	Ascend from Willow Creek, brs. S.20°E., and N.20°W.
75.50	Point of spur, 125 ft. above creek, slopes NE.; desc.
80.00	Point for cor. of secs. 3, 4, 33 and 34, falls in wash, 15 lks. wide, 2 ft. deep, in gulch, course NE.
	Cor. not set. Establish witness cor. bet. secs. 4 and 33, S.89° 56'W., 2.20 chs. dist. hereinafter described.
	Land, rolling hills.
	Soil, rocky, sandy and shale loam. Shale formation.
	Undergrowth, sagebrush, shadscale and greasewood,
	Timber, scattering cedar and pinon.

NORTH BOUNDARY OF T.13 S., R. 21 E.

Chains	
	From point for cor.of Secs.3,4,33, and 34, S.89° 56'W., on true line bet. secs. 4 and 33. Ascend over rolling hills, through undergrowth of sage-brush, shadscale and greasewood.
0.81	Intersect bdy. of allotment No. 320, George Santis (Lower Ranch), N.37° 48'W.,39.85 chs. dist. from cor. No. 6, which is an iron post, 1 in. diam., marked and witnessed as described by the surveyor general.
2.20	Set an iron post, 3 ft. long, 2 ins. diam., 24 ins. in the ground for witness cor. to the cor. of secs. 3, 4, 33 and 34, with brass cap marked T12S | R21E S 33 | S 34 S 4 | S 3 T13S 1920
	Raise a mound of stone,2 ft. base,1½ ft. high W. of cor.
7.90	Spur, 240 ft. above sec. cor.,projects NE.;desc. W. slope
16.95	Gulch, 150 ft. below spur, course NE.; asc. E. slope.
24.90	Spur, 120 ft. above gulch,projects N.; desc. W. slope.
35.20	Gulch, 260 ft. below spur, course N.20°W.; asc. E. slope.
40.00	Set an iron post, 3 ft. long, 1 in. diam., 24 ins. in the ground for ¼ sec. cor., with brass cap marked ¼ S 33 S 4 1920
	Raise a mound of stone,2 ft. base,1½ ft. high W. of cor.
49.00	Spur, 180 ft. above gulch, projects N.; desc. W. slope.
49.55	Road, brs. N. and S., Watson, Ut. to Hill Creek.
56.90	Gulch, 90 ft. below spur, course N.10°E.; asc.
67.90	Spur, 40 ft. above gulch,projects N.10°E.;desc. W. slope.
73.30	Head of draw,60 ft. below spur,course NE.; asc. E. slope.
80.00	On spur, 30 ft. above draw, projects N.
	Set an iron post, 3 ft. long, 2 ins. diam., 24 ins. in the ground for the cor. of secs. 4, 5, 32 and 33, with brass cap marked T12S | R21E S 32 | S 33 S 5 | S 4 T13S 1920

Chains	
	Raise a mound of stone,2 ft. base,1½ ft. high W. of cor
	Land, rolling hills.
	Soil, rocky, sandy and shale loam, Shale formation.
	Undergrowth, sagebrush, shadscale and grease wood.
	No timber.
	S.89° 56'W., on true line bet. secs. 5 and 32.
	Descend over broken bench land, through undergrowth of sagebrush, shadscale and greasewood.
14.50	Gulch, 120 ft. below sec. cor., course NE.; asc.
28.80	Top of gulch, 160 ft. above bottom brs. N. and S.; thence over rolling land.
36.30	Descend into gulch, brs. N. and S.
39.30	Gulch, 90 ft. deep, course N.; ascend E. slope.
40.00	Set an iron post, 3 ft. long, 1 in. diam., 24 ins. in the ground for ¼ sec. cor., with brass cap marked ¼ S 32 / S 5 1920
	Raise a mound of stone,2 ft. base,1½ ft. high N. of cor.
44.50	Spur, 70 ft. above gulch, projects N.; desc. W. slope.
54.40	Gulch, 100 ft. below spur,course NE.; asc. E. slope.
66.70	Top of bench, 180 ft. above gulch, brs. N.20°E., and S.20°W.; thence over rolling bench.
74.70	Descend into draw, brs. N.30°E., and S.30°W.
80.00	35 ft. below bench.
	Set an iron post, 3 ft. long, 2 ins. diam., 24 ins. in the ground for the cor. of secs. 5, 6, 31 and 32, with brass cap marked T12S R21E S 31 | S 32 S 6 | S 5 T13S 1920
	Raise a mound of stone,2 ft. base,1½ ft. high W. of cor.
	Land, broken bench.
	Soil, rocky, sand and shale loam. Shale formation.

Chains.	
	Undergrowth, sagebrush, shadscale and greasewood.
	No timber.
	S.89° 56'W., on true line bet. secs. 6 and 31.
	Descend over broken bench land, through undergrowth of sagebrush, shadscale and greasewood.
10.80	Draw, 170 ft. below sec. cor., course N.10°E.; asc.
19.40	Rim of bench, 100 ft. above draw, brs. S. and N.10°E.; descend gradually over bench.
38.40	Draw, 60 ft. below rim of bench, course N.; asc. gradually
40.00	Set an iron post, 3 ft. long, 1 in. diam., 24 ins. in the ground for ¼ sec. cor., with brass cap marked $\frac{1}{4}\ \frac{S\ 31}{S\ 6}$ 1920
	Raise a mound of stone, 2 ft. base, 1½ ft. high N. of cor.
42.50	Spur, 50 ft. above draw, projects N.20°E.; desc. W. slope.
50.70	Draw, 60 ft. below spur, course NE.; asc.
54.50	Top of bench, 60 ft. above draw, brs. NE. and SW.; thence over rolling bench.
57.45	Road, brs. N. and S.
77.40	The cor. of Ts. 12 and 13 S., Rs. 20 and 21 E. which is a limestone, 36 x 8 x 5 ins., firmly set, marked and witnessed as described by the surveyor general.
	Land, rolling bench.
	Soil, sandy, rocky and shale loam. Shale formation.
	Undergrowth, sagebrush, shadscale and greasewood.
	No timber.

SUBDIVISION OF T. 13 S., R. 21 E.

From the cor. of secs. 1, 2, 35 and 36 on S. bdy. of T. 13 S., R. 21 E., which is an iron post, 2 ins. diam., 3 ft. long, set in the execution of the survey of T. 14 S., R. 21 E., group No. 79.

N.0° 01'W., bet. secs. 35 and 36.

Chains	
	Ascend over broken bench land, through cedar and pinon timber, and scattering sagebrush, shadscale and greas wood undergrowth.
23.20	Rim of bench, 430 ft. above sec. cor., brs. NE. and SW. thence over rolling bench.
33.75	Descend into ravine, brs. NW. and SE.
40.00	On N. slope of ravine, 140 ft. below top.
	Set a sandstone, 24 x 6 x 4 ins., marked ¼ on W. face, 18 ins. in the ground for ¼ sec. cor., from which
	A red pine, 10 ins. diam., bears N.43°E., 14 lks. dist., marked ¼ S 36 B T.
	A red pine, 10 ins. diam., bears N.34½°W., 19 lks. dist., marked ¼ S 35 B T.
	No iron post available.
41.35	Ravine, 40 ft. below ¼ sec. cor., course N.80°W.; asc.
60.00	Spur, 175 ft. above ravine, projects W.; desc. N. slope.
70.00	Ravine, 190 ft. below spur, course N.70°W.; asc.S. slope
74.95	Spur, 65 ft. above ravine,projects W.; desc. N. slope.
80.00	On S. side of draw, 70 ft. below spur.
	Set an iron post, 3 ft. long, 2 ins. diam., 24 ins. in the ground for the cor. of secs. 25, 26, 35 and 36, with brass cap marked

T13S | R21E
S 26 | S 25
S 35 | S 36

1920

From which

A pinon, 4 ins. diam., bears N.60½°E., 51 lks. dist., marked T 13 S R 21 E S 25 B T.

A pinon, 4 ins. diam., bears S.55°E., 142 lks. dist., marked T.13 S R 21 E S 36 B T.

A pinon, 10 ins. diam., bears S.74½°W., 71 lks. dist., marked T 13 S R 21 E S 35 B T.

A pinon, 6 ins. diam., bears N.34½°W., 160 lks. dist., marked T 13 S R 21 E S 26 B T.

Land, broken hills.

Chains	
	Soil, rocky, sand and shale loam. Shale formation.
	Undergrowth, sagebrush, shadscale and greasewood.
	Timber, cedar and pinon.
	S.89° 59'E., on random line bet. secs. 25 and 36.
40.00	Set temp. ¼ sec. cor.
79.98	Intersect E. bdy. of Tp., 9 lks. S. of the cor. of secs. 25, 30, 31 and 36. Thence
	S.89° 57'W., on true line bet. secs. 25 and 36.
	Descend along N. slope of swale, over rolling bench land, through scattering cedar and pinon timber, and scattering sagebrush, shadscale and greasewood undergrowth.
5.00	Enter dense timber, brs. NW. and SE.
39.99	On N. slope of swale, 150 ft. below sec. cor., Set an iron post, 3 ft. long, 1 in. diam., 24 ins. in the ground for ¼ sec. cor., with brass cap marked ¼ S 25 / S 36 1920
	From which
	A pinon, 10 ins. diam., bears N.62½°W., 65 lks. dist., marked ¼ S 25 B T.
	A cedar, 10 ins. diam., bears S.74½°W., 75 lks. dist., marked ¼ S 36 B T.
58.60	Swale, 80 ft. below ¼ sec. cor., course SW.; thence along N. side of swale.
64.00	Recross swale, course NW.; thence along S. side of swale.
65.00	Recross swale, course SW.; thence along N. side of swale.
79.90	Recross swale, course NW.; thence along S. side of swale.
79.98	The cor. of secs. 25, 26, 35 and 36.
	Land, rolling and broken bench.
	Soil, sandy and rocky loam. Shale formation.
	Undergrowth, sagebrush, shadscale and greasewood.
	Timber, cedar and pinon.

Chains

N.0° 01'W., bet. secs. 25 and 26.

Over rolling hills, through cedar and pinon timber, and scattering sagebrush, shadscale and greasewood.

0.50 Swale, course NW.; asc. over SE. slope.

26.50 Ridge, 200 ft. above sec. cor., brs. E. and W.; desc.

40.00 On NE. slope, 85 ft. below ridge.

Set an iron post, 3 ft. long, 1 in. diam., 16 ins. in the ground to base rock, and 8 ins. in a mound of stone, for ¼ sec. cor., with brass cap marked

¼

S26 | S25

1920

From which

A pinon, 12 ins. diam., bears S.15°E., 95 lks. dist., marked ¼ S 25 B T.

A pinon, 4 ins. diam., bears S.32°W., 63 lks. dist., marked ¼ S 26 B T.

Wood

46.50 Canyon, 135 ft. below ¼ sec. cor., course NW.; asc.

59.00 Spur, 200 ft. above canyon, projects SW.; desc. NW. slope

72.50 Draw, 155 ft. below spur, course SW.; asc. SE. slope.

80.00 On gradual SE. slope 35 ft. above draw.

Set an iron post, 3 ft. long, 2 ins. diam., 24 ins. in the ground for the cor. of secs. 23, 24, 25 and 26, with brass cap marked

T13S | R21E

S 23 | S 24

S 26 | S 25

1920

From which

A pinon, 6 ins. diam., bears S.66½°E., 112 lks. dist., marked T 13 S R 21 E S 25 B T.

No other suitable bearing trees available. Raise a mound of stone, 2 ft. base, 1½ ft. high W. of cor.

Land, rolling hills.

Soil, rocky, sandy and shale loam. Shale formation.

Undergrowth, sagebrush, shadscale and greasewood.

Timber, cedar and pinon.

Chains	
	N.89° 57'E., on random line bet. secs. 24 and 25.
40.00	Set temp. ¼ sec. cor.
79.98	Intersect E. bdy. of Tp., 5 lks. S. of the cor. of secs. 19, 24, 25 and 30. Thence
	S.89° 55'W., on true line bet. secs. 24 and 25.
	Along rolling S. slope of ridge, through scattering sage brush, shadscale and greasewood undergrowth, and scattering cedar and pinon timber.
39.99	On top of ridge, brs. NE. and SW.
	Set an iron post, 3 ft. long, 1 in. diam., 10 ins. in the ground to base rock, and 14 ins. in a mound of stone, for ¼ sec. cor., with brass cap marked ¼ S 24 / S 25 1920
	No suitable bearing trees available. Raise a mound of stone, 2 ft. base, 1½ ft. high N. of cor.
	Descend gradually along N. slope of ridge, through medium growth of cedar and pinon timber,
65.50	Top of spur, 185 ft. below ridge, projects N.; desc.
75.20	Draw, 40 ft. below spur, course SW.; asc.
79.98	The cor. of secs. 23, 24, 25 and 26, 35 ft. above draw.
	Land, rolling hills.
	Soil, rocky, sandy and shale loam. Shale formation.
	Undergrowth, sagebrush, shadscale and greasewood.
	Timber, scattering growth of cedar and pinon on E. half mile and medium growth on W. half mile.
	N.0° 01'W., bet. secs. 23 and 24.
	Ascend over broken bench land, through undergrowth of sagebrush, shadscale and greasewood, and scattering cedar and pinon timber.
12.00	Top of bench, 200 ft. above sec. cor., brs. E. and W.; thence over rolling bench.

Chains	
26.00	Rim of bench, brs. E. and W.; descend over N. slope
27.30	Enter lower bench, 15 ft. below top, brs. E. and W.; thence over rolling bench.
40.00	Set an iron post, 3 ft. long, 1 in. diam., 6 ins. in the ground to base rock, and 18 ins. in a mound of stone, for ¼ sec. cor., with brass cap marked ¼ S23 | S24 1920 From which A pinon, 12 ins. diam., bears S.23½°E., 40 lks. dist., marked ¼ S 24 B T. A pinon, 14 ins. diam., bears S.45½°W., 93 lks. dist., marked ¼ S 23 B T.
43.60	Descend from bench, brs. NW. and SE.
71.20	Draw, 160 ft. below bench, course W.; asc. S. slope/
80.00	On S. slope of draw, 90 ft. above bottom. Set an iron post, 3 ft. long, 2 ins. diam., 6 ins. in the ground to base rock, and 18 ins. in a mound of stone, for the cor. of secs. 13, 14, 23 and 24, with brass cap marked T13S | R21E S 14 | S 13 S 23 | S 24 1920 From which A cedar, 8 ins. diam., bears S.44½°W., 91 lks. dist., marked T 13 S R 21 E S 23 B T. No other suitable bearing trees available. Land, rolling and broken bench. Soil, rocky, sandy and shale loam. Shale formation. Undergrowth, sagebrush, shadscale and greasewood. Timber, scattering cedar and pinon.
	N.89° 55'E., on random line bet. secs. 13 and 24.
40.00	Set temp. ¼ sec. cor.

Chains	
80.14	Intersect E. bdy. of Tp., 7 lks. S. of the cor. of secs. 13, 18, 19 and 24. Thence
	S.89° 52'W., on true line bet. secs. 13 and 24.
	Ascend gradually along along NE. slope of ridge, through sagebrush, shadscale and greasewood undergrowth and scattering cedar and pinon timber.
30.00	Ridge, 75 ft. above sec. cor., brs. NW. and SE.; desc.
40.07	On SW. slope, 40 ft. below ridge.
	Set an iron post, 3 ft. long, 1 in. diam., 24 ins. in the ground for ¼ sec. cor., with brass cap marked
	¼ S 13 / S 24
	1920
	Raise a mound of stone, 2 ft. base, 1½ ft. high N. of cor.
41.10	Draw, 15 ft. below ¼ sec. cor., course NW; asc. NE. slope
69.00	Ridge, 50 ft. above draw, brs. NW. and SE.; desc.
80.14	The cor. of secs. 13, 14, 23 and 24, 45 ft. below ridge.
	Land, rolling hills.
	Soil, sandy and rocky loam. Shale formation.
	Undergrowth, sagebrush, shadscale and greasewood.
	Timber, scattering cedar and pinon.

	N.0° 01'W., bet. secs. 13 and 14.
	Ascend over rolling hills, through scattering cedar and pinon timber, and sagebrush, shadscale and greasewwod undergrowth.
1.10	Ridge, 20 ft. above sec. cor., brs. E. and W.; desc.
8.30	Swale, 55 ft. below ridge, course NW.; asc.
13.00	Top of ascent, 35 ft. above swale, slopes NW.; desc.
39.70	Swale, 150 ft. below top of ascent, course W.; asc.
40.00	Set an iron post, 3 ft. long, 1 in. diam., 24 ins., in the ground for ¼ sec. cor., with brass cap marked
	¼ S14 | S13
	1920

Chains	
	From which
	A cedar 10 ins. diam., bears S.84°E., 397 lks. dist., marked ¼ S 13 B T.
	A cedar, 6 ins. diam., bears S. 3°W., 358 lks. dist., marked ¼ S 14 B T.
59.25	Ridge, 100 ft. above swale, brs. E. and W.; desc. E. slo
80.00	100 ft. below ridge, on spur, projects N.15°E.
	Set an iron post, 3 ft. long, 2 ins. diam., 24 ins. in the ground for the cor. of secs. 11, 12, 13 and 14, with brass cap marked
	T13S | R21E S 11 | S 12 S 14 | S13 1920
	From which
	A cedar, 14 ins. diam., bears S.43°E., 72 lks. dist., marked T 13 S R 21 E S 13 B T.
	A cedar, 12 ins. diam., bears N.7¾°W., 83 lks. dist., marked T 13 S R 21 E S 11 B T.
	No other suitable bearing trees available. Raise a mound of stone, 2 ft. base, 1½ ft. high W. of cor.
	Land, rolling hills.
	Soil, sandy and rocky loam. Shale formation.
	Undergrowth, sagebrush, shadscale and greasewood.
	Timber, scattering cedar and pinon.
	N.89° 52'E., on random line bet. secs. 12 and 13.
40.00	Set temp. ¼ sec. cor.
80.28	Intersect E. bdy. of Tp., 28 lks. N. of the cor. of secs. 7, 12, 13 and 18. Thence
	N.89° 56'W., on true line bet. secs. 12 and 13.
	Ascend over rough slope of canyon, through sagebrush, shadscale and greasewood undergrowth, and scattering cedar and pinon timber.
1.00	Rim of canyon, 30 ft. above sec. cor., brs. N. and S.; thence over rolling N. slope.

Chains	
40.14	Set an iron post, 3 ft. long, 1 in. diam., 24 ins. in the ground for ¼ sec. cor., with brass cap marked ¼ S 12 / S 13 1920
	Raise a mound of stone, 2 ft. base, 1½ ft. high N. of cor.
	Ascend gradually over E. slope.
50.75	Spur, 75 ft. above ¼ sec. cor., projects NW.; desc.
56.50	Ravine, 100 ft. below spur, course NW.; asc, NE. slope.
66.40	Spur, 55 ft. above ravine, projects N.; desc.
72.20	Swale, 60 ft. below spur, course NE.; asc. E. slope.
80.28	The cor. of secs. 11, 12, 13 and 14, 65 ft. above swale.
	Land, rolling and broken bench.
	Soil, sandy and rocky loam. Shale formation.
	Undergrowth, sagebrush, shadscale and greasewood.
	Timber, scattering cedar and pinon.

	N.0° 01'W., bet. secs. 11 and 12.
	Descend gradually over rolling bench, through sagebrush, shadscale, and greasewood undergrowth, and scattering cedar and pinon timber.
40.00	200 ft. below sec. cor.
	Set an iron post, 3 ft. long, 1 in. diam., 24 ins. in the ground for ¼ sec. cor., with brass cap marked ¼ S11 | S12 1920
	Raise a mound of stone, 2 ft. base, 1½ ft. high W. of cor.
47.90	Canyon, 25 ft. below ¼ sec. cor., course NW.; thence over bottom of canyon. (Sunday School Canyon)
59.00	Road, brs. N.80°W., and SE.
63.80	Wash, 30 lks. wide, 5 ft. deep, course SW.; Ascend abruptly
70.00	Spur, 160 ft. above wash, slopes W.; desc. N. slope.

Chains	
79.56	On S. side of ravine.
	Set an iron post, 3 ft. long, 2 ins. diam., 24 ins. in the ground for witness cor. to the cor. of secs. 1, 2, 11 and 12, with brass cap marked
	WC T13S | R21E S 2 | S 1 S 11 | S 12 1920
	Raise a mound of stone, 2 ft. base, 1½ ft. high W. of cor.
80.00	True point for the cor. of secs. 1, 2, 11 and 12, falls in wash, 20 lks. wide, 2 ft. deep, in ravine, 200 ft. below spur, course S.80°W. Cor. not set.
	Land, rolling and broken bench.
	Soil, sandy and rocky loam. Shale formation.
	Undergrowth, sagebrush, shadscale and greasewood.
	Timber, scattering cedar and pinon.
	From true cor. point for Secs.1,2,11 and 12, S.89° 56'E., on random line bet. secs. 1, and 12.
40.00	Set temp. ½ sec. cor.
80.30	Intersect E. bdy. of Tp., 21 lks. S. of the cor. of secs. 1, 6, 7 and 12. Thence
	S.89° 55'W., on true line bet. secs. 1 and 12.
	Ascend gradually over rolling bench land, through undergrowth of sagebrush, shadscale and greasewood, and very scattering cedar and pinon timber.
40.15	On rolling bench, 100 ft. above sec. cor.
	Set an iron post, 3 ft. long, 1 in. diam., 10 ins. in the ground to base rock, and 14 ins. in a mound of stone, for ½ sec. cor., with brass cap marked
	½ S 1 / S 12 1920
	Raise a mound of stone, 2 ft. base, 1½ ft. high N. of cor.
45.00	Draw, course SW.; ascend over E. slope.
55.00	Spur, 40 ft. above draw, projects SW.; desc. NW. slope.

Chains	
80.30	True point for cor. of secs. 1, 2, 11 and 12, 245 ft. below spur.
	Land, rolling bench.
	Soil, sandy and rocky loam, Shale formation.
	Undergrowth, sagebrush, shadscale and greasewood.
	Timber, very scattering cedar and pinon.
	From true point for cor.secs.1,2,11, and 12, N.0° 01'W., on random line bet. secs. 1 and 2.
40.00	Set temp. ½ sec. cor.
80.30	Intersect N. bdy. of Tp., 21 lks. W. of true point for cor. of secs. 1,2, 35 and 36. Thence S.0° 08'W., on true line bet. secs. 1 and 2.
	Descend over rolling hills, through undergrowth of sagebrush, shadscale and greasewood, and very scattering cedar and pinon timber.
1.00	Draw, 20 ft. below sec. cor., course S.70°W.; asc.
16.70	Ridge, 75 ft. above draw, brs. SW. and NE.; desc.
25.30	Draw, 35 ft. below ridge, course SW.; asc.
37.20	Ridge, 30 ft. above draw, brs. NE. and SW.; desc.
40.30	Set an iron post, 3 ft. long, 1 in. diam., 24 ins. in the ground for ½ sec. cor., with brass cap marked ½ S2 | S1 1920
	From which A cedar, 16 ins. diam., bears S.52°E., 45 lks. dist., marked ½ S 1 B T. A cedar, 10 ins. diam., bears N.26°W., 56 lks. dist., marked ½ S 2 B T.
63.50	Gulch, 200 ft. below ridge, course SW.; asc. N. slope.
72.00	Spur, 125 ft. above gulch, projects SW.; desc.
80.30	True point for the cor. of secs. 1, 2, 11 and 12, 170 ft. below spur.
	Land, rolling hills.
	Soil, sandy and rocky loam. Shale formation.

Chains	
	Undergrowth, sagebrush, shadscale and greasewood.
	Timber, very scattering cedar and pinon.

	From the cor. of secs. 2, 3, 34 and 35 on S. bdy. of Tp which is an iron post, 3 ft. long, 2 ins. diam., set in the execution of the survey of T. 14 S., R. 21 E., Group No 79. Thence
	N.0° 01'W., bet. secs. 34 and 35.
	Along E. side of draw, over mountainous land, through cedar and pinon timber, and scattering sagebrush, shadscale and greasewood undergrowth.
8.00	Descend along E. side of draw, brs. NE. and SW.
26.32	Cross bottom of draw, 475 ft. below sec. cor., course N.15°E.; continue descent along W. side of draw.
40.00	On NE. slope, 245 ft. below draw.
	Set an iron post, 3 ft. long, 1 in. diam., 20 ins. in the ground to base rock, and 4 ins. in a mound of stone, for ¼ sec. cor., with brass cap marked
	¼ S34 | S35 1920
	From which
	A pinon, 6 ins. diam., bears S.11¼°E., 65 lks. dist., marked ¼ S 35 B T.
	A pinon, 6 ins. diam., bears N.23¾°W., 36 lks. dist., marked ¼ S 34 B T.
	Ascend along NE. slope.
45.30	Top of ascent, 20 ft. above ¼ sec. cor., slopes E.; desc.
46.65	Enter bottom of main canyon, 40 ft. below top of ascent, brs. NW. and SE.; thence over bottom of canyon.
56.40	Wash, 7 lks. wide, 2 ft. deep, in canyon, course N.80°W.
60.40	Road, brs. NW. and SE.
62.00	Ascend from canyon, brs. E. and W.
67.00	Spur, 100 ft. above canyon, projects SW.; desc. along rough slope.

Chains	
80.00	On rough SE. slope, 70 ft. below spur, at base of ledge 50 ft. high.
	Set an iron post, 3 ft. long, 2 ins. diam., 24 ins. in the ground for the cor. of secs. 26, 27, 34 and 35, with brass cap marked
	T13S | R21E S 27 | S 26 S 34 | S 35 1920
	No suitable bearing trees available.
	Raise a mound of stone, 2 ft. base, 1½ ft. high W. of cor.
	Land, rough and mountainous.
	Soil, sandy and rocky loam. Shale formation.
	Undergrowth, scattering sagebrush, shadscale and greasewood.
	Timber, dense cedar and pinon.
	S.89° 59'E., on random line bet. secs. 26 and 35.
40.00	Set temp. ¼ sec. cor.
80.02	Intersect N. and S. line, 3 lks. S. of the cor. of secs. 25, 26, 35 and 36. Thence
	West, on true line bet. secs. 26 and 35.
	Ascend over rolling hills, through sagebrush, shadscale and greasewood undergrowth and scattering cedar and pinon timber.
1.45	Spur, 25 ft. above sec. cor., projects N.; desc.
8.15	Draw, 70 ft. below spur, course SW.; asc. NE. slope of ridge.
16.80	Rim of draw, 130 ft. above bottom, brs. NE. and SW.; asc. over rolling SE. slope of ridge.
30.30	Ridge, 140 ft. above rim of draw, brs. NE. and SW.; desc.
32.80	Bottom of depression, 15 ft. below ridge, course N.; asc.
37.00	Recross ridge, brs. NW. and SE.; desc. rough S. slope of ridge.
38.40	Set an iron post, 3 ft. long, 1 in. diam., 6 ins. in the ground to solid rock, and 18 ins. in a mound of stone,

Chains	
	for witness cor. to ¼ sec. cor., with brass cap marked WC ¼ S 26 / S 35 1920
40.01	True point of ¼ sec. cor., falls on face of ledge. Impracticable to set. cor.
80.02	The cor. of secs. 26, 27, 34 and 35, on rough slope 490 ft. below witness ¼ sec. cor.
	Land, rolling and mountainous.
	Soil, sandy and rocky loam. Shale formation.
	Undergrowth, sagebrush, shadscale and greasewwod.
	Timber, scattering cedar and pinon.

	N.0° 01'W., bet. secs. 26 and 27.
	Ascend along rough slope of ridge, over mountainous land through cedar and pinon timber, and scattering sagebrush, shadscale and greasewood undergrowth.
11.00	Ridge, 420 ft. above sec. cor., brs. E. and W.; desc.
30.70	Draw, 335 ft. below ridge, course NW.; asc. rough slope.
36.50	Spur, 155 ft. above draw, projects SW.; desc.
40.00	On gradual NW. slope, 20 ft. below spur.
	Set an iron post, 3 ft. long, 1 in. diam., 14 ins. in the ground to base rock, and 10 ins. in a mound of stone, for ¼ sec. cor., with brass cap marked ¼ S27 | S26 1920
	From which
	A pinon, 10 ins. diam., bears S.73½°E., 60 lks. dist., marked ¼ S 26 B T.
	A pinon, 10 ins. diam., bears N.24°W., 55 lks. dist., marked ¼ S 27 B T.
	Ascend along NW. slope.
52.40	Spur, 10 ft. above ¼ sec. cor., projects NW.; desc. NE. slope into canyon.

Chains	
60.00	Bottom of Wood Canyon, 245 ft. below spur, course NW.; asc. over rough slope.
74.45	Spur, 210 ft. above canyon, projects NW.; desc.
79.00	Draw, 125 ft. below spur, course NW.; asc.
80.00	Set an iron post, 3 ft. long, 2 ins. diam., 6 ins. in the ground to base rock, and 18 ins. in a mound of stone, for the cor. of secs. 22, 23, 26 and 27, with brass cap marked T13S | R21E S 22 | S 23 S 27 | S 26 1920 From which A pinon, 8 ins. diam., bears N.7°E., 75 lks. dist., marked T 13 S R 21 E S 23 B T. A pinon, 8 ins. diam., bears S.25°E., 78 lks. dist., marked T 13 S R 21 E S 26 B T. A pinon, 6 ins. diam., bears S.9°W., 63 lks. dist., marked T 13 S R 21 E S 27 B T. A pinon, 16 ins. diam., bears N.55°W., 51 lks. dist., marked T 13 S R 21 E S 22 B T. Land, mountainous. Soil, sandy and rocky loam. Shale formation. Undergrowth, sagebrush, shadscale and greasewood. Timber, cedar and pinon.
	East, on random line bet. secs. 23 and 26.
40.00	Set temp. ¼ sec. cor.
80.04	Intersect N. and S. line, 21 lks. N. of the cor. of secs. 23, 24, 25 and 26. Thence
	N.89° 51'W., on true line bet. secs. 23 and 26.
	Ascend over broken slope, through sagebrush, shadscale, and greasewood undergrowth and scattering cedar and pinon timber.
5.50	Top of bench, 70 ft. above sec. cor., brs. NE. and SW.; thence over rolling bench land.

Chains	
40.02	Set an iron post, 3 ft. long, 1 in. diam., 6 ins. in the ground to base rock, and 18 ins. in a mound of stone, for ¼ sec. cor., with brass cap marked ¼ / S 23 / S 26 1920 From which A cedar, 8 ins. diam., bears N.84°E., 28 lks. dist., marked ¼ S 23 B T. No other suitable bearing tree available.
63.00	Rim of bench, brs. NW. and SE.; abrupt descent over rough slope.
80.04	The cor. of secs. 22, 23, 26 and 27, 440 ft. below bench. Land, rough slopes and rolling bench. Soil, sandy and rocky loam; shale formation. Undergrowth, sagebrush, shadscale and greasewood. Timber, scattering cedar and pinon.

N.0° 01'W., bet. secs. 22 and 23.

Ascend along rough and broken slope of canyon, through scattering sagebrush, shadscale and greasewood undergrowth and scattering cedar and pinon timber.

21.50	Sandstone point, 100 ft. above sec. cor., slopes W.; thence along rough slope of canyon over series of ledges.
35.85	Rim of canyon, brs. NW. and SE. Set an iron post, 3 ft. long, 1 in. diam., 4 ins. in the ground to base rock, and 20 ins. in a mound of stone, for witness cor. to ¼ sec. cor., with brass cap marked WC ¼ S22 | S 23 1920 From which A pinon, 12 ins. diam., bears S.74½°E., 50 lks. dist., marked W C ¼ S 23 B T.

Chains	
	No suitable bearing tree in sec. 22 available.
	Abrupt descent over sandstone ledges.
38.30	Bottom of ravine, 230 ft. below rim of canyon, course NW.; abrupt ascent over sandstone ledges.
40.00	Point for ¼ sec. cor. on steep sandstone slope. Impracticable to set cor.
49.30	Rim of canyon, 335 ft. above bottom, brs. E. and W.; asc. over gradual SW. slope.
58.00	Ridge, 160 ft. above rim of canyon, brs. E. and W.; desc. along rough slope.
66.70	Spur, 145 ft. below ridge, projects NW.; descend.
78.00	Canyon, 355 ft. below spur, course SW.; ascend.
80.00	Set an iron post, 3 ft. long, 2 ins. diam., 16 ins. in the ground to base rock, and 8 ins. in a mound of stone, for the cor. of secs. 14, 15, 22 and 23, with brass cap marked

T13S | R21E
S 15 | S 14
S 22 | S 23

1920

Raise a mound of stone, 2 ft. base, 1½ ft. high W. of cor.
Land, rough and broken slopes of canyon.
Soil, shallow sandy and rocky loam.
Undergrowth, sagebrush, shadscale and greasewood.
Timber, scattering cedar and pinon.

S.89° 51'E., on random line bet. secs. 14 and 23.

40.00 Set temp. ¼ sec. cor.

79.96 Intersect N. and S. line, 19 lks. S. of the cor. of secs. 13, 14, 23 and 24. Thence

N.89° 59'W., on true line bet. secs. 14 and 23.

Descend along broken slope of canyon, through sagebrush, shadscale and greasewood undergrowth, and scattering cedar and pinon timber.

24.20 Canyon, 235 ft. below sec. cor., course NW.; ascend.

Chains	
28.00	Top of bench, 140 ft. above canyon, brs. NW. and SE.; thence over rolling bench.
39.98	Set an iron post, 3 ft. long, 1 in. diam., 12 ins. in the ground to base rock, and 12 ins. in a mound of stone, for ¼ sec. cor., with brass cap marked S 14 ¼ S 23 1920 From which A pinon, 4 ins. diam., bears S.84½°E., 81 lks. dist., marked ¼ S 23 B T. No other suitable bearing tree available.
51.00	Abrupt descent from bench over ledges, brs. NW. and SE.
79.96	The cor. of secs. 14, 15, 22 and 23, 400 ft. below bench Land, rolling bench and rough slopes. Soil, sandy and rocky loam; shale and sandstone formatic Undergrowth, sagebrush, shadscale and greasewood. Timber, scattering cedar and pinon.

N.0° 01'W., bet. secs. 14 and 15.

Ascend over rough and rocky slope, over mountainous land through cedar and pinon timber, and sagebrush, shadsca and greasewood undergrowth.

9.70	Spur, 280 ft. above sec. cor., projects W.; abrupt desc. over N. slope.
22.75	Draw, 420 ft. below spur, course W.; asc. rough S. slope
30.70	Spur, 165 ft. above draw, projects W.; desc. N. slope.
35.90	Draw, 80 ft. below spur, course N.60°W.; asc. SW. slope.
40.00	Set an iron post, 3 ft. long, 1 in. diam., 18 ins. in the ground to base, rock, and 6 ins. in a mound of stone, for ¼ sec. cor., with brass cap marked ¼ S15 | S14 1920 From which

Chains	
	A cedar, 10 ins. diam., bears S.84½°E., 23 lks. dist., marked ½ S 14 B T.
	No other suitable bearing trees available.
51.00	Spur, 165 ft. above draw, projects NW.; desc. N. slope.
54.00	Draw, 100 ft. below spur, course W.; asc. rough SW. slope.
68.20	Spur, 135 ft. above draw, projects W.; desc. rough W. slope.
80.00	On W. slope of Willow Creek, 115 ft. below spur.
	Set an iron post, 3 ft. long, 2 ins. diam., 4 ins. in the ground to base rock, and 20 ins. in a mound of stone, for the cor. of secs. 10, 11, 14 and 15, with brass cap marked
	T13S | R21E S 10 | S 11 S 15 | S 14 1920
	No suitable bearing trees available.
	Land, rough and mountainous.
	Soil, sandy and rocky loam. Shale formation.
	Undergrowth, sagebrush, shadscale and greasewood.
	Timber, cedar and pinon.

	S.89° 59'E., on random line bet. secs. 11 and 14.
40.00	Set temp. ¼ sec. cor.
80.04	Intersect N. and S. line, 7 lks. N. of the cor. of secs. 11, 12, 13 and 14. Thence
	N.89° 56'W., on true line bet. secs. 11 and 14.
	Descend over broken bench land, through sagebrush, shadscale and greasewood undergrowth, and scattering cedar and pinon timber.
6.90	Depression, 15 ft. below sec. cor., course NE.; ascend.
10.00	Top of bench, 50 ft. above depression, brs. N. and S.; thence over rolling bench.
40.02	Set an iron post, 3 ft. long, 1 in. diam., 24 ins. in the ground for ¼ sec. cor., with brass cap marked
	¼ S 11 S 14 1920

Chains	
	From which
	A cedar, 8 ins. diam., bears N.26°W., 149 lks. dist., marked ¼ S 11 B T.
	A cedar, 8 ins. diam., bears S.46½°E., 43 lks. dist., marked ¼ S 14 B T.
50.00	Descend into draw from bench, brs. N.60°W., and S.60°E.
62.80	Draw, 230 ft. below bench, course NW.; asc.
73.25	Spur, 120 ft. above draw, projects NW.; descend.
	From this point, George Santi's log cabin brs. S.86°W.
80.04	The cor. of secs. 10, 11, 14 and 15, 220 ft. below spur
	Land, rolling and broken bench.
	Soil, sandy and rocky loam. Shale formation.
	Undergrowth, sagebrush, shadscale and greasewood.
	Timber, scattering cedar and pinon.

	N.0° 01'W., bet. secs. 10 and 11.
	Ascend over rough mountainous land, through sagebrush, shadscale and greasewood undergrowth.
5.20	Spur, 215 ft. above sec. cor., projects N.60°W.; desc.
11.00	Draw, 265 ft. below spur, course NW.; asc. S. slope.
21.35	Spur, 235 ft. above draw, projects NW.; desc. N. slope.
28.75	Draw, 250 ft. below spur, course NW.; asc. SW. slope.
33.70	Spur, 170 ft. above draw, projects W.; desc. N. slope.
40.00	Point for ¼ sec. cor., in water course in draw, 215 ft. below spur, course W.; cor. not set. Asc.
41.40	Set an iron post, 3 ft. long, 1 in. diam., 18 ins. in the ground to base rock, and 6 ins. in a mound of stone, for witness cor. to ¼ sec. cor., with brass cap marked ¼ S10 | S11 WC 1920
	Raise a mound of stone, 2 ft. base, 1½ ft. high W. of cor.
49.30	Spur, 20 ft. above draw, projects W.; desc.
50.75	Draw, 30 ft. below spur, course W.; asc. SW. slope.

Chains	
63.50.	Spur, 290 ft. above draw, projects W.; desc. N. slope.
69.30	Draw, 175 ft. below spur, course W.; asc. S. slope.
73.25	Spur, 175 ft. above draw, projects W.; desc. N. slope.
79.40	Set an iron post, 3 ft. long, 2 ins. diam., 24 ins. in the ground for witness cor. to the cor. of secs. 2, 3, 10 and 11, with brass cap marked WC T13S | R21E S 3 | S 2 S 10 | S 11 1920 Raise a mound of stone, 2 ft. base, 1½ ft. high W. of cor.
80.00	In wash, 10 lks. wide, 2 ft. deep, in canyon, 245 ft. below spur, course N.70°W. Cor. not set.
	Land, mountainous. Rough and broken by ledges.
	Soil, shallow sandy and rocky loam. Shale formation.
	Undergrowth, sagebrush, shadscale and greasewood.
	No timber.
	From true point for cor. secs.2,3,10, and 11 S.89° 56'E., on random line bet. secs. 2 and 11.
40.00	Set temp. ½ sec. cor.
80.02	Intersect N. and S. line, 30 lks. S. of the point for cor. of secs. 1, 2, 11 and 12. Thence S.89° 51'W., on true line bet. secs. 2 and 11.
	Ascend over rolling land, through undergrowth of sagebrush, shadscale and greasewood.
2.40	Top of ascent, 15 ft. above point for sec. cor., slopes N.; descend.
4.60	Draw, 25 ft. below top of ascent, course SW.; asc.
7.70	Top of ascent, 25 ft. above draw, slopes S.; desc. 30 ft. to
11.30	Enter Sunday School Canyon, bearing N. 70° W. and S.70°E.; thence over rolling bottom of gulch.
16.65	Wash, 30 lks. wide, 4 ft. deep, in gulch, course N.30°W.
21.65	Recross wash, course SW.
25.15	Road, brs. N.70°W., and S.70°E.
39.00	Recross wash, course N.70°W.

Chains	
40.01	Set an iron post, 3 ft. long, 1 in. diam., 24 ins. in the ground for ¼ sec. cor., with brass cap marked ¼ S 2 / S 11 1920 Raise a mound of stone, 2 ft. base, 1½ ft. high N. of co
48.00	Ascend over NE. slope from gulch, brs. SE. and N.70°W.
53.50	Top of ascent, 125 ft. above gulch, slopes N.; desc.
57.60	Enter gulch, 125 ft. below top of ascent, brs. SW. and N.; thence over rolling bottom of gulch
67.40	Recross wash in gulch, course SW.
80.02	The point for cor. of secs. 2, 3, 10 and 11 in wash.
	Land, rolling along bottom of gulch
	Soil, sandy loam and loose rocks. Shale formation.
	Undergrowth, sagebrush, shadscale and greasewood.
	No timber.
	From true point for cor. of secs. 2, 3, 10, and 11, N.0° 08'E., on random line bet. secs. 2 and 3.
40.00	Set temp. ¼ sec. cor.
80.29	Intersect N. bdy. of Tp., 14 lks. E. of the cor. of secs 2, 3, 34 and 35. Thence
	S.0° 02'W., on true line bet. secs. 2 and 3.
	Descend over rolling hills, through sagebrush, shadscale and greasewood undergrowth, and a few scattering cedar and pinon.
2.00	Top of ledge, 75 ft. high, brs. E. and W.; abrupt desc.
4.50	Enter bottom of canyon, 160 ft. below sec. cor., brs. E. and W.; thence over rolling bottom land.
6.35	Wash, 20 lks. wide, 2 ft. deep, course SW.;
7.00	Road, brs. E. and W., Watson, Ut. to Hill Creek.
10.53	Ascend over N. slope, leaving canyon, brs. SW. and NE.
15.00	Ridge, 85 ft. above canyon, brs. E. and W.; desc. S. slop
20.30	Draw, 110 ft. below ridge, course W.; asc. N. slope.
27.83	Ridge, 130 ft. above draw, brs. E. and W.; desc. S. slope

Chains	
37.50	Draw, 105 ft. below ridge, course W.; asc. N. slope.
40.29	Set an iron post, 3 ft. long, 1 in. diam., 4 ins. in the ground to base rock, and 20 ins. in a mound of stone, for ¼ sec. cor., with brass cap marked ¼ S 3 | S 2 1920
48.00	Ridge, 70 ft. above draw, brs. E. and W.; desc. S. slope.
62.50	Rim of canyon, 65 ft. below ridge, brs. E. and W.; abrupt descent.
68.40	Enter canyon, 190 ft. below rim, brs. E. and W.; thence over rolling bottom of canyon. (Sunday School Canyon).
73.30	Road, brs. E. and W.
80.29	The point for the cor. of secs. 2, 3, 10 and 11, in wash.
	Land, rolling hills.
	Soil, sandy and rocky loam. Shale formation.
	Undergrowth, sagebrush, shadscale and greasewood.
	Timber, a few scattering cedar and pinon.

	From the cor. of secs. 3, 4, 33 and 34 on S. bdy. of Tp., which is an iron post, 3 ft. long, 2 ins. diam., set during the execution of the survey of T. 14 S., R. 21 E., group No 79. Thence
	N.0° 02'W., bet. secs. 33 and 34.
	Ascend over rough and mountainous land, through sagebrush shadscale and greasewood undergrowth, and scattering cedar and pinon timber.
0.60	Spur, 20 ft. above sec. cor., projects NE.; desc. NE. slope.
8.80	Gulch, 200 ft. below spur, course N.80°E.; asc. abruptly, over SE. slope.
36.80	Spur, 630 ft. above gulch, projects S.60°E.; desc. N. slope
40.00	Set an iron post, 3 ft. long, 1 in. diam., 2 ins. in the ground to base rock, and 22 ins. in a mound of stone,

Chains	
	for ¼ sec. cor., with brass cap marked ¼ S33 | S34 1920 From which A pinon, 14 ins. diam., bears S.73½°E., 49 lks. dist., marked ¼ S 34 B T. A pinon, 8 ins. diam., bears S.32½°W., 20 lks. dist., marked ¼ S 33 B T.
42.10	Abrupt descent over rough N. slope, brs. N.70°W., and S.70°E.
52.25	Gulch, 470 ft. below spur, course NE.; asc. S. slope.
54.00	Spur, 100 ft. above gulch, slopes N.80°E.;desc. NE. slop
59.50	Gulch, 50 ft. below spur, course SE.; asc. S. slope.
73.85	Spur, 290 ft. above gulch, projects S.60°E.; asc. along rough slope.
80.00	120 ft. above spur. Set an iron post, 3 ft. long, 2 ins. diam., 24 ins. in the ground for the cor. of secs. 27, 28, 33 and 34, with brass cap marked T13S | R21E S 28 | S 27 S 33 | S 34 1920 From which A pinon, 12 ins. diam., bears N.77½°E., 43 lks. dist., marked T 13 S R 21 E S 27 B T. A pinon, 8 ins. diam., bears S.51½°E., 99 lks. dist., marked T 13 S R 21 E S 34 B T. A pinon, 14 ins. diam., bears S.60½°W., 27 lks. dist., marked T 13 S R 21 E S 33 B T. A pinon, 8 ins. diam., bears N.59°W., 32 lks. dist., marked T 13 S R 21 E S 28 B T. Land, rough and mountainous, Soil, shallow sandy and rocky loam. Shale formation. Undergrowth, sagebrush, shadscale and greasewood. Timber, scattering cedar and pinon.

Chains	
	S.89° 59'E., on random line bet. secs. 27 and 34.
40.00	Set temp. ¼ sec. cor.
80.14	Intersect N. and S. line, 3 lks. S. of the cor. of secs. 26, 27, 34 and 35. Thence
	West on true line bet. secs. 27 and 34.
	Ascend over mountainous land, through undergrowth of sage-brush, shadscale and greasewood.
1.00	Spur, 20 ft. above sec. cor., projects S.;desc. along S. slope.
5.40	Depression , 90 ft. below spur, course S.;asc. S. slope.
13.75	Top of ledge, 100 ft. high, brs. NW. and SE.; asc.
16.00	Spur, 340 ft. above depression, projects SW.; desc. along gradual S. slope.
25.10	Ledge, and rim of canyon, brs. NW. and S.; abrupt desc.
28.00	Enter Willow Creek canyon, 360 ft. below spur, brs. NW. and S.; thence over rolling bottom land.
32.25	Road, brs. SE. and NW.
34.25	Road, brs. SW. and N.20°W.
37.50	Willow Creek, stream of clear water,20 lks. wide, 2 ft. deep, course NE.
38.35	Ascend from Willow Creek, brs. NW. and SW.
40.07	Set an iron post, 3 ft. long, 1 in. diam., 12 ins. in the ground to base rock, and 12 ins. in a mound of stone, for ¼ sec. cor., with brass cap marked ¼ S 27 / S 34 1920
45.00	Point of spur,160 ft. above Willow Creek, slopes S.80°E.; desc. W. slope.
50.00	Enter canyon, 160 ft. below spur, brs. S.80°E., and N.80° W.; thence over rolling bottom land.
55.15	Log cabin, 30 x 10 ft., brs. S., 3.50 chs. dist., owner Jeremiah R. Hatch.
63.70	Abrupt ascent from canyon, brs. N. and S.
78.00	Rim of canyon, 640 ft. above canyon, brs. N.20°E., and

Chains	
	S.20°W.; from here J.R.Hatch's cabin brs. S.81°45'E.
	Ascend over gradual slope, through timber, brs. N. and
80.14	The cor. of secs. 27, 28, 33 and 34.
	Land, rough and mountainous.
	Soil, sandy and rocky loam.
	Undergrowth, sagebrush, shadscale and greasewood.
	Cedar and pinon timber on W. 2.14 chs.
	N.0° 02'W., bet. secs. 27 and 28.
	Descend over mountainous land, through cedar and pinon timber, and sagebrush, shadscale and greasewood undergrowth.
19.75	Gulch, 110 ft. below sec. cor., course S.60°E.; asc. S. slope.
26.50	Spur, 65 ft. above gulch, projects N.60°E.; desc. N. slop
35.45	Point from which Earl Leech's cabin brs. N.62½°E.
40.00	On N. slope of spur, 200 ft. below top.
	Set an iron post, 3 ft. long, 1 in. diam., 24 ins. in the ground for ¼ sec. cor., with brass cap marked
	¼ S28 | S27 1920
	From which
	A pinon, 8 ins. diam., bears N.43°E., 37 lks. dist., marked ¼ S 27 B T.
	A pinon, 12 ins. diam., bears N.80°W., 32 lks. dist., marked ¼ S 28 B T.
43.90	Gulch, 150 ft. below ¼ sec. cor., course NE.; asc. SE. slope.
55.25	Point from which Earl Leech's cabin brs. N.84°50'E.
56.30	Spur, 210 ft. above gulch, projects NE.; desc. N. slope.
62.15	Gulch, 210 ft. below spur, course N.60°E.; asc. S. slope.
70.70	Spur, 200 ft. high, projects NE.; desc. N. slope.
78.70	Gulch, 260 ft. below spur, course N.60°E.; asc. S. slope.
80.00	On S. slope, 20 ft. above gulch.

Chains	
	Set an iron post, 3 ft. long, 2 ins. diam., 24 ins. in the ground for the cor. of secs. 21, 22, 27 and 28, with brass cap marked
	T13S | R21E S 21 | S 22 S 28 | S 27 1920
	From which
	A cedar, 5 ins. diam., bears N.36¼°E., 94 lks. dist., marked T 13 S R 21 E S 22 B T.
	A cedar, 8 ins. diam., bears S.21°E., 68 lks. dist., marked T 13 S R 21 E S 27 B T.
	A pinon, 14 ins. diam., bears S.74°W., 18 lks. dist., marked T 13 S R 21 E S 28 B T.
	A pinon, 6 ins. diam., bears N.60½°W., 71 lks. dist., marked T 13 S R 21 E.S 21 B T.
	Land, rough and mountainous.
	Soil, sandy and rocky loam. Shale formation.
	Undergrowth, sagebrush, shadscale and greasewood.
	Timber, cedar and pinon.
	East, on random line bet. secs. 22 and 27.
40.00	Set temp. ¼ sec. cor.
80.00	Intersect N. and S. line, 5 lks. S. of the cor. of secs. 22, 23, 26 and 27. Thence
	S.89° 58'W., on true line bet. secs. 22 and 27.
	Descend over mountainous land, through sagebrush, shadscale and greasewood undergrowth, and scattering cedar and pinon timber.
14.15	Canyon, 75 ft. below sec. cor., course NW.; asc.E. slope.
18.20	Spur, 165 ft. above canyon, projects NW.; desc. W. slope.
19.80	Enter Willow Creek Canyon and plowed land, 145 ft. below spur, brs. N. and S.; thence over plowed land.
24.00	Road, brs. NW. and SE.; leave plowed land, brs. N. and S.
30.50	Willow Creek, stream of clear water, 15 lks. wide, 3 ft. deep, course NW.; dense willows along creek.

Chains	
31.00	Leave Willow Creek and ascend over E. slope, brs. NW. and SE.
40.00	On E. slope, 45 ft. above canyon. Set an iron post, 3 ft. long, 1 in. diam., 20 ins. in the ground to base rock, and 4 ins. in a mound of stone, for ¼ sec. cor., with brass cap marked ¼ S 22 / S 27 1920 Raise a mound of stone, 2 ft. base, 1½ ft. high N. of cor
55.25	Point from which Earl Leech's cabin brs. S.49°22'E.
55.30	Spur, 360 ft. above ¼ sec. cor., projects N.70°E.; desc.
64.80	Gulch, 140 ft. below spur, course NE.; asc. E. slope.
66.50	Top of ascent, 30 ft. above gulch, slopes S.; desc.
67.50	Recross gulch, 10 ft. below top of ascent, course S.; asc.
71.20	Top of ascent, 80 ft. above gulch, slopes N.; desc.
73.50	Recross gulch, 40 ft. below top of ascent, course NE.; asc. along S. slope.
80.00	The cor. of secs. 21, 22, 27 and 28, 30 ft. above gulch. Land, rough and mountainous. Soil, sandy and rocky loam. Shale formation. Undergrowth, sagebrush, shadscale and greasewood. Dense willows along Willow Creek. Timber, scattering cedar and pinon.

N.0° 02'W., bet. secs. 21 and 22.
Ascend S. slope, over rough and mountainous land, through cedar and pinon timber, and sagebrush, shadscale and greasewood undergrowth.

11.20	Spur, 160 ft. above sec. cor., projects NE.; desc.
21.50	Descent becomes more abrupt.
30.90	Gulch, 260 ft. below spur, course N.70°E.; asc. S. slope.
40.00	Set an iron post, 3 ft. long, 1 in. diam., 2 ins. in the ground to base rock, and 22 ins. in a mound of stone,

Chains

for ¼ sec. cor., with brass cap marked

S 21 | S 22

1920

From which

A cedar, 4 ins. diam., bears N.32½°E., 34 lks. dist., marked ¼ S 22 B T.

A pinon, 6 ins. diam., bears N.54°W., 13 lks. dist., marked ¼ S 21 B T.

40.50 Spur, 280 ft. above gulch, projects E.; desc. E. slope.

45.80 Spur, projects NE.; desc. N. slope.

59.50 Gulch, 270 ft. below spur, course NE.; asc. S. slope.

64.50 Spur, 130 ft. above gulch, projects E.; desc. N. slope.

67.25 Gulch, 105 ft. below spur, course E.; asc. S. slope.

79.10 Spur, 140 ft. above gulch, projects SE.; desc.

80.00 Set an iron post, 3 ft. long, 2 ins. diam., 4 ins. in the ground to base rock, and 20 ins. in a mound of stone, for the cor. of secs. 15, 16, 21 and 22, with brass cap marked

T13S | R21E
S 16 | S 15
S 21 | S 22

1920

From which

A pinon, 12 ins. diam., bears N.8½°E., 41 lks. dist., marked T 13 S R 21 E S 15 B T.

A pinon, 8 ins. diam., bears S.81½°E., 52 lks. dist., marked T 13 S R 21 E S 22 B T.

A pinon, 10 ins. diam., bears S.77°W., 96 lks. dist., marked T 13 S R 21 E S 21 B T.

A pinon, 14 ins. diam., bears N.76½°W., 171 lks. dist., marked T 13 S R 21 E S 16 B T.

Land, rough and broken mountains.

Soil, sandy and rocky loam. Shale formation.

Undergrowth, sagebrush, shadscale and greasewood.

Timber, cedar and pinon.

Chains	
	N.89° 58'E., on random line bet. secs. 15 and 22.
40.00	Set temp. ¼ sec. cor.
79.84	Intersect N. and S. line, 14 lks. N. of the cor. of secs. 14, 15, 22 and 23. Thence
	N.89° 56'W., on true line bet. secs. 15 and 22.
	Along S. slope, over rough and mountainous land, through sagebrush, shadscale and greasewood undergrowth and scattering cedar and pinon timber.
6.50	Spur, projects S.; descend W. slope.
9.70	Enter Willow Creek Canyon, 140 ft. below spur, brs. NW. and SE.; thence over rolling bottom land.
13.60	NW. cor. of J. H. Luster's cabin, log, 36 x 30 ft., brs. S.2°W., 140 lks. dist.
15.20	Road, brs. N.10°W., and SW.
15.40	NE. cor. of stack yard; extends S. 2.00 chs.
17.20	NW. cor. of stack yard.
18.40	Willow Creek, stream of clear water, 20 lks. wide, 2 ft. deep, course N.20°E.; enter alfalfa field, brs. N. and
22.10	Leave alfalfa field, brs. N. and S.; abrupt asc.
25.60	Top of ledge, 200 ft. high, brs. N. and S.; ascend over rough slope.
38.00	Top of ascent, 320 ft. above canyon, slopes S.
39.92	Set an iron post, 3 ft. long, 1 in. diam., 2 ins. in the ground to base rock, and 22 ins. in a mound of stone, for ¼ sec. cor., with brass cap marked ¼ S 15 / S 22 1920
	Ascend along rough S. slope.
54.40	Spur, 240 ft. above ¼ sec. cor., projects N.80°E.; desc. along NW. slope.
71.00	Head of gulch, 30 ft. below spur, course NE.; ascend.
75.85	Spur, 80 ft. above gulch, projects NE.; desc. NW. slope.
79.84	The cor. of secs. 15, 16, 21 and 22, 10 below spur. Land, rough and broken mountains.

Chains	
	Soil, sandy and rocky loam. Shale formation.
	Undergrowth, sagebrush, shadscale and greasewood.
	Timber, scattering cedar and pinon.
	N.0° 02'W., bet. secs. 15 and 16.
	Descend over rough and mountainous land, through sagebrush, shadscale and greasewood undergrowth, and scattering cedar and pinon timber.
9.50	Draw, 150 ft. below sec. cor., course NW.; asc. SW. slope
15.00	Spur, 40 ft. above draw, projects NW.; desc. NE. slope.
23.95	Gulch, 110 ft. below spur, course NE.; asc. S. slope.
35.00	Spur, 90 ft. above gulch, projects E.; dsec. N. slope.
40.00	On N. slope, 60 ft. below spur.
	Set an iron post, 3 ft. long, 1 in. diam., 24 ins. in the ground for ¼ sec. cor., with brass cap marked ¼ S16 | S15 1920
	From which
	A pinon, 6 ins. diam., bears N.57½°E., 65 lks. dist., marked ¼ S 15 B T.
	A cedar, 8 ins. diam., bears S.64½°W., 96 lks. dist., marked ¼ S 16 B T.
44.75	Gulch, 35 ft. below ¼ sec. cor., course E.; asc. S slope
57.30	Ridge, 80 ft. above gulch, brs. S.80°W., and N.80°E.; desc. N. slope.
69.30	Draw, 120 ft. below ridge, course N.70°E.; asc. S. slope
80.00	On S. slope, 105 ft. above draw.
	Set an iron post, 3 ft. long, 2 ins. diam., 2 ins. in the ground to base rock, and 22 ins. in a mound of stone, for the cor. of secs. 9, 10, 15 and 16, with brass cap marked T13S | R21E S 9 | S 10 S 16 | S 15 1920

Chains	
	Land, rough and broken mountains.
	Soil, sandy and rocky loam. Shale formation.
	Undergrowth, sagebrush, shadscale and greasewood.
	Timber, scattering cedar and pinon.
	S.89° 56'E., on random line bet. secs. 10 and 15.
40.00	Set temp. ¼ sec. cor.
79.78	Intersect N. and S. line, 7 lks. N. of the cor. of secs. 10, 11, 14 and 15. Thence
	N.89° 53'W., on true line bet. secs. 10 and 15.
	Descend along N. side of gulch, over rough mountainous land, through sagebrush, shadscale and greasewood undergrowth and scattering cedar and pinon timber,
8.25	Enter Willow Creek canyon, 160 ft. below sec. cor., brs. N. and S.
12.77	Intersect bdy. of George Santis (Upper Ranch) allotment No. 320, N.3° 33'E., 12.31 chs., dist. from cor. No. 5, which is an iron post, 1 in. diam., marked and witnessed as described by the surveyor general; thence across allotment.
12.80	Road, brs. NW. and SE.
15.45	NW. cor. of George Santi's cabin, 30 x 14 ft., brs. S.15° E., 192 lks. dist.
15.60	Road, brs. NE. and S.
19.25	Willow creek, stream of clear water, 20 lks. wide, 2 ft. deep, course N.
27.50	Abrupt ascent over ledge, brs. N. and S.
30.00	Top of ledge, brs. N. and S.; 200 ft. high; asc. over rough E. slope.
30.89	Intersect bdy. of George Santi's (Upper Ranch) allotment No. 320, N.9° 30'W., 41.15 chs., dist. from cor. No. 8, which is an iron post, 1 in. diam., marked and witnessed as described by the surveyor general.
39.89	On small spur, 30 ft. above ledge, projects NE. Set an iron post, 3 ft. long, 1 in. diam., 8 ins. in the

Chains

the ground to base rock, and 16 ins. in a mound of stone, for ¼ sec. cor., with brass cap marked

¼
S.10
S 15
1920

Raise a mound of stone, 2 ft. base, 1½ ft. high N. of cor.

61.25 Spur, 270 ft. above Willow Creek, projects SE.; desc. along S. slope.

79.78 The cor. of secs. 9, 10, 15 and 16, 60 ft. below spur.

Land, rough and mountainous.

Soil, sandy loam and loose rocks. Shale formation.

Undergrowth, sagebrush, shadscale and greasewood.

Timber, scattering cedar and pinon.

N.0° 02'W., bet. secs. 9 and 10.

Ascend over rough and mountainous land, through sagebrush shadscale and greasewood undergrowth, and scattering cedar and pinon timber.

2.70 Ridge, 10 ft. above sec. cor., brs. E. and W.; desc.

7.10 Draw, 60 ft. below ridge, course NE.; asc. S. slope.

15.75 Spur, 60 ft. above draw, projects E.; desc. N. slope.

25.60 Draw, 110 ft. below spur, course NE.; asc. S. slope.

40.00 Set an iron post, 3 ft. long, 1 in. diam., 24 ins. in the ground for ¼ sec. cor., with brass cap marked

¼
S9 | S10
1920

From which

A cedar, 6 ins. diam., bears N.16½°E., 141 lks. dist., marked ¼ S 10 B T.

A cedar, 8 ins. diam., bears N. 16°W., 88 lks. dist., marked ¼ S 9 B T.

44.60 Spur, 110 ft. above draw, projects NE.; desc.

64.10 Draw, 170 ft. below spur, course N.60°W.; asc. S. slope.

68.00 Spur, 100 ft. above draw, projects NW.; desc. N. slope.

Chains	
75.70	Draw, 100 ft. below spur, course N.60°W.; asc. S. slope.
80.00	Point for cor. of secs. falls on steep shale ledge on rim of bench, 70 ft. above draw, brs. NW. and SE. Impracticable to set cor. Establish wit. cor., N.0° 03' W., 1.08 chs. dist. bet. secs. 3 and 4.
	Land, rolling mountains.
	Soil, sandy and rocky loam.
	Undergrowth, sagebrush, shadscale and greasewood.
	Timber, scattering cedar and pinon.
	From true point for cor.secs.3,4,9, and 10 S.89° 53'E., on random line bet. secs. 3 and 10.
40.00	Set temp. ½ sec. cor.
79.70	Intersect N. and S. line, 5 lks. N. of the point for cor. of secs. 2, 3, 10 and 11. Thence N.89° 51'W., on true line bet. secs. 3 and 10.
	Along rolling bottom of canyon, through undergrowth of sagebrush, shadscale and greasewood.
8.00	Wash, 30 lks. wide, 6 ft. deep, drains from N.70°E. to the W.; thence along wash.
10.70	Leave wash, course SW.
21.50	Old road, brs. NE. and SW.
24.00	Ascend E. slope of spur, brs. N.70°E., and S.70°W.
29.20	Spur, 100 ft. above canyon, projects S.; desc. W. slope.
33.00	Enter rolling bottom of Willow Creek Canyon, 150 ft. below spur, brs. N.10°W., and S.
33.39	Intersect bdy. of Seet Uncapiuke, Ranch No. 2, allotment No. 379, N.15° 42'W., 2.67 chs. dist. from cor. No. 5, which is an iron post, 1 in. diam., marked and witnessed as described by the surveyor general.
34.10	Road, brs. N.10°W., and S.
37.35	Knoll in canyon, 40 ft. high and 1 ch. wide.
39.85	Set an iron post, 3 ft. long, 1 in. diam., 24 ins. in the ground for ¼ sec. cor., with brass cap marked ½ S 3 / S 10 1920

Chains	
	Raise a mound of stone,2 ft. base,1½ ft. high N. of cor.
45.85	Willow Creek, stream of clear water, 20 lks. wide, 2 ft. deep, course N.
47.45	West side of wire corral, 1 ch. wide, and 80 lks. wide.
47.08	Intersect bdy. of Seet Uncapiuke's Ranch No. 2, allotment No. 379, N.10° 44'W., 11.82 chs. dist. from cor. No. 6, which is an iron post, 1 in. diam., marked and witnessed as described by the surveyor general.
50.00	Abrupt ascent over ledge, brs. N.20°E., and SE.; enter scattering cedar and pinon timber.
52.70	Rim of canyon, and top of ledge, 260 ft. above canyon, brs. N.20°E., and SE.; thence asc. over rolling bench.
69.60	Ridge, 120 ft. above rim of canyon, brs. N. and S.; desc. gradually over rolling bench.
79.70	The point for cor. of secs. 3, 4, 9 and 10.
	Land, rolling bench and mountainous.
	Soil, sandy loam and loose rocks. Shale formation.
	Undergrowth, sagebrush, shadscale and greasewood.
	Timber, scattering cedar and pinon on W. 29.70 chs.
	From point for cor.of secs.3,4,9, and 10 N.0° 02'E., on random line bet. secs. 3 and 4.
40.00	Set temp. ¼ sec. cor.
79.96	Intersect N. bdy. of Tp.,12 lks. E.,of the true point for cor. of secs. 3, 4, 33 and 34. Thence
	S.0° 03'E., on true line bet. secs. 3 and 4.
	Ascend over rolling mountainous land, through sagebrush, shadscale and greasewood undergrowth and scattering cedar and pinon timber. Asc. N. slope of spur.
1.05	Intersect bdy. of allotment No. 320, of George Santis, (Lower Ranch), N.37° 48'W.,38.53chs. dist. from cor. No. 6, which is an iron post, 1 in. diam., marked and witnessed as described by the surveyor general.
35.00	Spur, 330 ft. above point for sec. cor., projects W.; desc. over rolling S. slope.

Chains	
39.96	Set an iron post, 3 ft. long, 1 in. diam., 10 ins. in the ground to base rock, and 14 ins. in a mound of stone, for ¼ sec. cor., with brass cap marked ¼ S 4 | S 3 1920 Raise a mound of stone, 2 ft. base, 1½ ft. high W. of cor.
41.35	Draw, 80 ft. below spur, course W.; asc. over rolling N. slope.
57.00	Ridge, 140 ft. above draw, brs. N.20°W., and S.20°E. desc. gradually over rolling bench.
78.88	Point, N.0° 03'W., 1.08 chs. dist. from true point for cor. of secs. 3, 4, 9 and 10. Set an iron post, 3 ft. long, 2 ins. diam., 2 ins. in the ground to base rock, and 22 ins. in a mound of stone, for witness cor. to the cor. of secs. 3, 4, 9 and 10, with brass cap marked T13S | R21E S 4 | S 3 S 9 | S 10 WC 1920 From which A cedar, 8 ins. diam., bears N.59½°E., 186 lks. dist., marked W C T 13 S R 21 E S 3 B T. A cedar, 8 ins. diam., bears N.51½°W., 58 lks. dist., marked W C T 13 S R 21 E S 4 B T. No other bearing trees available.
79.96	True point for cor. of secs. 3, 4, 9 and 10. Land, rolling and mountainous. Soil, sandy and rocky loam. Shale formation. Undergrowth, sagebrush, shadscale and greasewood. Timber, scattering cedar and pinon.

From the cor. of secs. 4, 5, 32 and 33 on S. bdy of Tp., which is an iron post, 3 ft. long, 2 ins. diam., set in the execution of the survey of T. 14 S., R. 21 E.,

Chains	
	group No 79. Thence
	N.0° 03'W., bet. secs. 32 and 33.
	Ascend over rolling S. slope, through cedar and pinon timber, and sagebrush, shadscale and greasewood undergrowth.
8.60	Ridge, 60 ft. above sec. cor., brs. E. and W.; desc. over rolling N. slope.
18.30	Rim of gulch, 45 ft. below ridge, brs. S.60°W., and E.; abrupt descent.
26.00	Gulch, 260 ft. below rim, course N.80°E.; asc. S. slope.
31.75	Rim of gulch, 210 ft. above gulch, brs. E. and W.; asc. over rolling S. slope.
36.75	Spur, 240 ft. above gulch, projects SE.; desc. N. slope.
40.00	Set an iron post, 3 ft. long, 1 in. diam., 20 ins. in the ground to base rock, and 4 ins. in a mound of stone for ¼ sec. cor., with brass cap marked ¼ S32 | S33 1920 From which A pinon, 8 ins. diam., bears N.39°E., 59 lks. dist., marked ¼ S 33 B T. A pinon, 8 ins. diam., bears N.61½°W., 53 lks. dist., marked ¼ S 32 B T.
43.60	Head of draw, 10 ft. below spur, course SE.; asc. S. slope
47.50	Spur, 30 ft. above draw, projects SE.; desc. N. slope.
59.00	Gulch, 80 ft. below spur; course S.70°E.; asc. S. slope.
69.00	Spur, 110 ft. above gulch; projects SE.; desc. N. slope.
75.00	Head of draw, 70 ft. below spur, course NE.; asc. SW. slope.
80.00	Set an iron post, 3 ft. long, 2 ins. diam., 12 ins. in the ground to solid rock, and 12 ins. in a mound of stone, for the cor. of secs. 28, 29, 32 and 33, with brass cap marked T13S | R21E S 29 | S 28 S 32 | S 33 1920

Chains	
	From which
	A cedar, 10 ins. diam., bears N.44°E., 13 lks. dist., marked T 13 S R 21 E S 28 B T.
	A cedar, 8 ins. diam., bears S.9°E., 41 lks. dist., marked T 13 S R 21 E S 33 B T.
	A pinon, 6 ins. diam., bears S.8°W., 144 lks. dist., marked T 13 S R 21 E S 32 B T.
	A cedar, 10 ins. diam., bears N.58½°W., 77 lks. dist., marked T 13 S R 21 E S 29 B T.
	Land, rolling bench and hills.
	Soil, sandy and rocky loam. Shale formation.
	Undergrowth, sagebrush, shadscale and greasewood.
	Timber, cedar and pinon.
	S.89° 59'E., on random line bet. secs. 28 and 33.
40.00	Set temp. ¼ sec. cor.
79.92	Intersect N. and S. line, 5 lks. N. of the cor. of secs. 27, 28, 33 and 34. Thence
	N.89° 57'W., on true line bet. secs. 28 and 33.
	Ascend over rolling hills, through cedar and pinon timber and sagebrush, shadscale and greasewood undergrowth.
2.00	Ridge, 10 ft. above sec. cor., brs. NW. and SE.; desc. SW. slope.
16.35	Gulch, 160 ft. below ridge, course SE.; asc. E. slope.
25.00	Spur, 160 ft. above gulch, projects SE.; desc. SW. slope
30.75	Draw, 30 ft. below spur, course SE.; asc. NE. slope.
39.96	Set an iron post, 3 ft. long, 1 in. diam., 20 ins. in the ground to base rock, and 4 ins. in a mound of stone, for ¼ sec. cor., with brass cap marked
	¼ S 28 / S 33
	1920
	From which
	A cedar, 5 ins. diam., bears N.29½°E., 23 lks. dist., marked ¼ S 28 B T.

Chains	
	A pinon, 7 ins. diam., bears S.43½°E., 49 lks. dist., marked ¼ S 33 B T.
40.50	Top of bench, 110 ft. above draw, brs. NW. and SE.; thence over rolling bench.
59.50	Descend into gulch, brs. NW. and SE.
69.70	Head of gulch, 70 ft. below bench, course NW.; asc. over rolling bench.
71.70	Low spur, projects N.; desc.
74.40	Draw, course NE.; asc.
79.92	The cor. of secs. 28, 29, 32 and 33, 65 ft. above draw.
	Land, rolling hills and bench.
	Soil, sandy and rocky loam. Shale formation.
	Undergrowth, sagebrush, shadscale and greasewood.
	Timber, cedar and pinon.

N.0° 03'W., bet. secs. 28 and 29.

Ascend over rolling and broken bench land, through sagebrush, shadscale and greasewood undergrowth, and scattering cedar and pinon timber.

5.00	Spur, 10 ft. above sec. cor., projects N.60°E.; desc.
17.50	Draw, 110 ft. below spur, course NE.; asc. S. slope.
20.80	Spur, 30 ft. above draw, projects E.; desc. N. slope.
24.20	Draw, 30 ft. below spur, course SE.; asc. S. slope.
30.60	Spur, 70 ft. above draw, projects E.; desc. N. slope.
39.60	Set an iron post, 3 ft. long, 1 in. diam., 24 ins. in the ground for witness cor. to ¼ sec. cor., with brass cap marked

WC
¼
S29 | S28
1920

Raise a mound of stone, 2 ft. base, 1½ ft. high W. of cor.

40.00	True point for ¼ sec. cor., falls in water course in draw, 50 ft. below spur, course SE.; impracticable to set cor. Ascend over S. slope.

Chains	
51.30	Ridge, 80 ft. above draw, brs. E. and W.; desc. N. slope
56.70	Head of draw, 40 ft. below ridge, course E.; asc. S. slo
64.25	Ridge, 30 ft. above draw, brs. N.60°E., and SW.; desc.
71.50	Head of draw, 55 ft. below ridge, course NW.; asc.
80.00	On S. slope, 30 ft. above draw.

Set an iron post, 3 ft. long, 2 ins. diam., 4 ins. in the ground to base rock, and 20 ins. in a mound of stone, for the cor. of secs. 20, 21, 28 and 29, with brass cap marked

T13S \| R21E
S 20 \| S 21
S 29 \| S 28

1920

Raise a mound of stone, 2 ft. base, 1½ ft. high W. of cor.

Land, rolling and broken bench.

Soil, sandy and rocky loam. Shale formation.

Undergrowth, sagebrush, shadscale and greasewood.

Timber, scattering cedar and pinon.

S.89° 57'E., on random line bet. secs. 21 and 28.

40.00	Set temp. ¼ sec. cor.
79.90	Intersect N. and S. line, 3 lks. N. of the cor. of secs. 21, 22, 27 and 28. Thence

N.89° 56'W., on true line bet. secs. 21 and 28.

Along N. side of draw, over rolling bench land, through cedar and pinon timber, and sagebrush, shadscale and greasewood undergrowth.

4.65	Bottom of draw, course SE.; asc. E. slope.
16.75	Spur, 210 ft. above draw, projects N.10°E.; desc. W. slope
39.85	Set an iron post, 3 ft. long, 1 in. diam., 24 ins. in the ground for ¼ sec. cor., with brass cap marked

S 21
S 28

1920

From which

A cedar, 8 ins. diam., bears N.47½°E., 67 lks.

Chains	
	dist., marked ¼ S 21 B T.
	A cedar, 10 ins. diam., bears S.75°E., 48 lks. dist., marked ¼ S 28 B T.
41.30	Head of draw, 100 ft. below spur, course N.30°E.; asc.
60.00	Enter scattering cedar and pinon timber, brs. N.10°E., and S.10°W.
72.90	Trail, brs. N. and S.10°W.
74.90	Ridge, 120 ft. above draw, brs. N.10°E., and S.10°W.; desc. W. slope.
79.90	The cor. of secs. 20, 21, 28 and 29, 30 ft. below ridge.
	Land, rolling bench.
	Soil, sandy and rocky loam. Shale formation.
	Undergrowth, sagebrush, shadscale and greasewood.
	Timber, dense cedar and pinon on E. 60.00 chs., and scattering on remaining portion of mile.

	N.0° 03'W., bet. secs. 20 and 21.
	Over rolling bench land, through sagebrush, shadscale and greasewood undergrowth, and scattering cedar and pinon timber.
.70	Spur, projects W.; desc. N. slope.
5.10	Head of draw, 40 ft. below spur, course W.; asc. S.slope.
8.90	Spur, 40 ft. above draw, projects W.; desc. N. slope.
13.75	Head of draw, 60 ft. below spur, course NW.; asc.S. slope
26.45	Spur, 45 ft. above draw, projects NW.; desc. N. slope.
40.00	Point for ¼ sec. cor., falls in water course in draw, 100 ft. below spur, course W. Impracticable to set cor.
	Ascend over S. slope.
41.00	Set an iron post, 3 ft. long, 1 in. diam., 4 ins. in the ground to base rock, and 20 ins. in a mound of stone, for witness cor. to ¼ sec. cor., with brass cap marked
	¼ S20 | S21 WC 1920
	From which

Chains	
	A cedar, 4 ins. diam., bears N.29½°E., 31 lks. dist., marked W C B T,
	No other suitable bearing trees available.
58.00	Spur, 110 ft. above draw, projects NW.; desc. N. slope.
64.50	Head of draw, 90 ft. below spur, course N.60°W.; asc.
72.50	Spur, 45 ft. above draw, projects N.60°W.; desc. N. slope
78.50	Head of draw; 100 ft. below spur, course NW.; asc.
80.00	Set an iron post, 3 ft. long, 2 ins. diam., 24 ins. in the ground for the cor. of secs. 16, 17, 20 and 21, with brass cap marked T13S | R21E S 17 | S 16 S 20 | S 21 1920
	Raise a mound of stone, 2 ft. base, 1½ ft. high W. of cor.
	Land, rolling bench.
	Soil, sandy and rocky loam. Shale formation.
	Undergrowth, sagebrush, shadscale and greasewood.
	Timber, scattering cedar and pinon.

	S.89° 56'E., on random line bet. secs. 16 and 21.
40.00	Set temp. ¼ sec. cor.
79.96	Intersect N. and S. line, 7 lks. N. of the cor. of secs. 15, 16, 21 and 22. Thence
	N.89° 53'W., on true line bet. secs. 16 and 21.
	Along rolling top of ridge, over rolling and broken bench land, through sagebrush, shadscale and greasewood undergrowth, and scattering cedar and pinon timber.
14.00	Descend over NW. slope, ridge brs. S. and E.
20.60	Draw, 40 ft. below ridge, course NE.; asc. E. slope.
29.30	Bench, 120 ft. above draw, brs. N. and S.; thence over rolling bench.
39.98	Set an iron post, 3 ft. long, 1 in. diam., 6 ins. in the ground to base rock, and 18 ins. in a mound of stone, for ¼ sec. cor., with brass cap marked

Chains	
	$\frac{1}{4}$ S 16 / S 21
	1920
	From which
	A pinon, 12 ins. diam., bears N.13$\frac{3}{4}$°E., 157 lks. dist., marked $\frac{1}{4}$ S 16 B T.
	Descend from bench, brs. N. and S.
44.85	Head of draw, 40 ft. below bench, course NW.; asc.
47.20	Spur, 40 ft. above draw, projects N.20°W.; desc.
56.65	Draw, 100 ft. below spur, course N.; asc. E. slope.
64.00	Top of bench, 160 ft. above draw, brs. N. and S.; thence over rolling bench.
70.50	Descend from bench, brs. N.20°W., and S.20°E.
79.96	The cor. of secs. 16, 17, 20 and 21, 150 ft. below bench
	Land, rolling and broken bench.
	Soil, sandy and rocky loam. Shale formation.
	Undergrowth, sagebrush, shadscale and greasewood.
	Timber, scattering cedar and pinon.

	N.0° 03'W., bet. secs. 16 and 17.
	Descend over rolling mountainous land, through sagebrush, shadscale and greasewood undergrowth, and scattering cedar and pinon timber.
17.60	Draw, 110 ft. below sec. cor., course N.80°E.; asc. S. slope.
36.00	Spur, 150 ft. above draw, projects E.; desc. N. slope.
40.00	On steep N. slope, 80 ft. below spur.
	Set an iron post, 3 ft. long, 1 in. diam., 24 ins. in the ground for $\frac{1}{4}$ sec. cor., with brass cap marked
	$\frac{1}{4}$ / S17 | S16 / 1920
	From which
	A pinon, 9 ins. diam., bears S.74$\frac{1}{4}$°E., 52 lks. dist., marked $\frac{1}{4}$ S 16 B T.
	A cedar, 12 ins. diam., bears S.88°W., 7 lks.

Chains	
	dist., marked ¼ S 17 B T.
45.00	Draw, 45 ft. below ¼ sec. cor., course E.;asc. S. slope.
52.50	Top of bench, 120 ft. above draw, brs. E. and W.; thence over rolling bench.
60.00	Descend over NE. slope from bench, brs. NW. and NE.
69.00	Draw, 130 ft. below bench, course NE.; asc.
80.00	On spur, 45 ft. above draw, projects N.70°E.
	Set an iron post, 3 ft. long, 2 ins. diam., 12 ins. in the ground to base rock, and 12 ins. in a mound of stone, for the cor. of secs. 8, 9, 16 and 17, with brass cap marked
	T13S | R21E S 8 | S 9 S 17 | S 16 1920
	From which
	A cedar, 8 ins. diam., bears N.8½°E., 169 lks. dist., marked T 13 S R 21 E S 9 B T.
	A pinon, 8 ins. diam., bears S.60½°E., 119 lks. dist., marked T 13 S R 21 E S 16 B T.
	No other suitable bearing trees available.
	Land, rolling and mountainous.
	Soil, sandy and rocky loam. Shale formation.
	Undergrowth, sagebrush, shadscale and greasewood.
	Timber, scattering cedar and pinon.

	S.89° 53'E., on random line bet. secs. 9 and 16.
40.00	Set temp. ¼ sec. cor.
80.02	Intersect N. and S. line, 7 lks. S. of the cor. of secs. 9, 10, 15 and 16. Thence
	N.89° 56'W., on true line bet. secs. 9 and 16.
	Ascend over rolling mountainous land, through sagebrush, shadscale and greasewood undergrowth, and scattering cedar and pinon timber.
8.40	Top of bench, 45 ft. above sec. cor., brs. NE. and SW.; thence over rolling top of bench.

Chains	
21.50	Descend over NW. slope, brs. NE. and SW.
37.00	Foot of descent, 90 ft. below top, brs. NW. and SE.; thence over rolling N. slope over bench land.
40.01	Set an iron post, 3 ft. long, 1 in. diam., 18 ins. in the ground to base rock, and 6 ins. in a mound of stone, for ¼ sec. cor., with brass cap marked ¼ S 9 / S 16 1920 From which A cedar, 6 ins. diam., bears N.25°E., 54 lks. dist., marked ¼ S 9 / B T. A cedar, 14 ins. diam., bears S.5°W., 54 lks. dist., marked ¼ S 16 / B T.
46.00	Descend from bench, brs. N.20°W., and S.20°E.
52.25	Wash, 30 lks. wide, 3 ft. deep, in canyon, 125 ft. below bench, course N.20°W.; asc.
59.75	Point of spur, 65 ft. above wash, slopes NE.; desc.
71.75	Small draw, 35 ft. below point of spur, course N.70°E.; asc.
80.02	The cor. of secs. 8, 9, 16 and 17, 110 ft. above draw. Land, rolling bench and mountainous. Soil, sandy and rocky loam. Shale formation. Undergrowth, sagebrush, shadscale and greasewood. Timber, scattering cedar and pinon.

N.0° 03'W., bet. secs. 8 and 9.

Descend over rolling bench land, through sagebrush, shadscale and greasewood undergrowth, and scattering cedar and pinon timber.

4.40	Head of draw, 50 ft. below sec. cor., course NE.; asc.
13.00	Top of ascent, 65 ft. above draw, slopes NE.; desc.
28.40	Top of bench, 15 ft. above draw, brs. NE. and S.20°W.; thence over rolling bench.
31.70	Road, brs. N.30°E., and S.30°W.; Hill Creek to Watson, Ut.

Chains	
40.00	Set an iron post, 3 ft. long, 1 in. diam., 6 ins. in the ground to base rock, and 18 ins. in a mound of stone, for ¼ sec. cor., with brass cap marked ¼ S8 | S9 1920
64.00	Recross road, brs. N.10°W., and S.10°E.
80.00	Set an iron post, 3 ft. long, 2 ins. diam., 6 ins. in the ground to base rock, and 18 ins. in a mound of stone, for the cor. of secs. 4, 5, 8 and 9, with brass cap marked T13S | R21E S 5 | S 4 S 8 | S 9 1920
	Land, rolling bench.
	Soil, sandy and rocky loam, Shale formation.
	Undergrowth, sagebrush, shadscale and greasewood.
	Timber, scattering cedar and pinon.

	S.89° 56'E., on random line bet. secs. 4 and 9.
40.00	Set temp. ¼ sec. cor.
80.04	Intersect N. and S. line at point for the cor. of secs. 3, 4, 9 and 10. Thence
	N.89° 56'W., on true line bet. secs. 4 and 9.
	Descend over rolling and broken bench land, through undergrowth of sagebrush, shadscale and greasewood, and a few scattering cedar and pinon timber.
3.00	Draw, 50 ft. below sec. cor., course NW.; asc. E. slope.
20.75	Ridge, 130 ft. above draw, brs. N. and S.; desc. W.slope
28.50	Draw, 65 ft. below ridge, course N.10°E.; asc. E. slope.
37.85	Spur, 100 ft. above draw, projects N.; desc. W. slope.
40.02	Set an iron post, 3 ft. long, 1 in. diam., 24 ins. in the ground for ¼ sec. cor., with brass cap marked

Chains	
	$\frac{1}{4}$ S 4 / S 9
	1920
	Raise a mound of stone, 2 ft. base, 1½ ft. high N. of cor.
44.00	Draw, 55 ft. below spur, course N.; asc.
50.20	Spur, 135 ft. above draw, projects N.30°E.; desc.
68.15	Draw, 45 ft. below spur, course NE.; asc.
80.04	The cor. of secs. 4, 5, 8 and 9, 115 ft. above draw.
	Land, rolling bench.
	Soil, sandy and rocky loam. Shale formation.
	Undergrowth, sagebrush, shadscale and greasewood.
	Timber, a few scattering cedar and pinon along mile.

	N.0° 03'W., on random line bet. secs. 4 and 5.
40.00	Set temp. ¼ sec. cor.
79.81	Intersect N. bdy. of Tp., 14 lks. W. of the cor. of secs. 4, 5, 32 and 33. Thence
	S.0° 03'W., on true line bet. secs. 4 and 5.
	Over rolling bench land, through sagebrush, shadscale and greasewood undergrowth, and a few scattering cedar and pinon timber.
39.81	Set an iron post, 3 ft. long, 1 in. diam., 10 ins. in the ground to base rock, and 14 ins. in a mound of stone, for ¼ sec. cor., with brass cap marked
	$\frac{1}{4}$ / S5 | S4 / 1920
51.50	Leave bench, brs. NW. and SE.; desc. over S. slope.
62.75	Draw, 60 ft. below bench, course NW.; asc. N. slope.
68.00	Rim of bench, 100 ft. above draw, brs. E. and W.; thence over rolling bench.
78.10	Road, brs. NE. and S.30°W.
79.81	The cor. of secs. 4, 5, 8 and 9.
	Land, rolling bench.

Chains	
	Soil, sandy and rocky loam. Shale formation.
	Undergrowth, sagebrush, shadscale and greasewood.
	Timber, a few scattering cedar and pinon.

	From the cor. of secs. 5, 6, 31 and 32 on S. bdy. of Tp. which is an iron post, 3 ft. long, 2 ins. diam., set during the execution of the survey of T. 14 S., R. 21 E., Group No 79. Thence
	N.0° 03'W., bet. secs. 31 and 32.
	Ascend over rolling mountainous land, through sagebrush, shadscale and greasewood undergrowth, and scattering cedar and pinon timber.
2.35	Ridge, 35 ft. above sec. cor., brs. E. and W.; desc.
32.00	Wash, 10 lks. wide, 2 ft. deep, in draw, 300 ft. below ridge, course N.1°E.; thence along bottom of draw, along W. edge of wash.
40.00	In bottom of draw, 15 lks. W. of wash.
	Set an iron post, 3 ft. long, 1 in. diam., 24 ins. in the ground for ¼ sec. cor., with brass cap marked
	¼
	S31 | S32
	1920
	From which
	A cedar, 8 ins. diam., bears N.69½°E., 60 lks. dist., marked ¼ S 32 B T.
	A cedar, 10 ins. diam., bears S.83½°W., 290 lks. dist., marked ¼ S 31 B T.
	Descend gradually along draw.
49.00	Leave bottom of draw, brs. N.20°E., and S.20°W.; descend gradually along E. slope.
80.00	On E. slope of draw, 75 ft. below ¼ sec. cor.
	Set an iron post, 3 ft. long, 2 ins. diam., 18 ins. in the ground to base rock, and 6 ins. in a mound of stone, for the cor. of secs. 29, 30, 31 and 32, with brass cap marked

Chains	
	T13S R21E S 30 S 29 S 31 S 32 1920
	From which
	A cedar, 24 ins. diam., bears N.11½°E., 188 lks. dist., marked T 13 S R 21 E S 29 B T.
	A cedar, 24 ins. diam., bears S.38½°W., 143 lks. dist., marked T 13 S R 21 E S 31 B T.
	No other suitable bearing trees available. Raise a mound of stone, 2 ft. base, 1½ ft. high W. of cor.
	Land, rolling mountains.
	Soil, sandy and rocky loam. Shale formation.
	Undergrowth, sagebrush, shadscale and greasewood.
	Timber, scattering cedar and pinon.
	S.89° 59'E., on random line bet. secs. 29 and 32.
40.00	Set temp. ¼ sec. cor.
80.02	Intersect N. and S. line, 7 lks. S. of the cor. of secs. 28, 29, 32 and 33. Thence
	S.89° 58'W., on true line bet. secs. 29 and 32.
	Ascend E. slope, over rolling mountainous land, through sagebrush, shadscale and greasewood undergrowth, and scattering cedar and pinon timber.
3.00	Spur, 25 ft. above sec. cor., projects NE.; desc. W. slope
9.90	Swale, 45 ft. below spur, course N.30°E.; asc. NE. slope.
26.00	Top of bench, 100 ft. above swale, brs. NE. and SW.; ascend gradually over rolling bench.
34.50	Trail, brs. N.30°E., and S.30°W.
40.01	Set an iron post, 3 ft. long, 1 in. diam., 24 ins. in the ground for ¼ sec. cor., with brass cap marked
	¼ S29 / S32
	1920
	From which
	A pinon, 14 ins. diam., bears N.47½°W., 103 lks. dist., marked ¼ S 29 B T.

Chains	
	A pinon, 10 ins. diam., bears S.39°W., 105 lks. dist., marked ¼ S 32 B T.
40.75	Road, brs. N.30°W., and S.20°E.; Hill Creek to Watson, Ut
46.75	Top of rolling ridge, 25 ft. above ¼ sec. cor., brs. S.10°W., and N.20°W.; desc. over gradual NW. slope, entering dense timber, brs. S.10°W., and N.20°W.
72.00	Abrupt descent, brs. N. and S.; entering scattering timber, brs. N. and S.
76.60	Draw, 165 ft. below ridge, course N.; asc. E. slope
80.02	The cor. of secs. 29, 30, 31 and 32, 55 ft. above draw. Land, rolling mountains. Soil, sandy and rocky loam. Shale formation. Undergrowth, sagebrush, shadscale and greasewood. Timber, cedar and pinon.

	N.89° 59'W., on random line bet. secs. 30 and 31.
40.00	Set temp. ¼ sec. cor.
78.20	Intersect W, bdy. of Tp., 16 lks. N. of the cor. of secs. 25, 30, 31 and 36. Thence
	N.89° 54'E., on true line bet. secs. 30 and 31.
	Descend over rolling mountainous land, through sagebrush, shadscale and greasewood undergrowth, and scattering cedar and pinon timber.
2.45	Swale, 20 ft. below sec. cor., course NE.; asc.
7.70	Low spur, 25 ft. above swale, projects N.; desc.
14.50	Wash, 30 lks. wide, 2 ft. deep, in draw, at junction of two draws, from SW. and S.80°E., course NW., 60 ft. below spur; asc. gradually.
20.20	Bend in draw, draining from S.80°E., to S.80°W., ascend over rolling SW. slope.
38.20	On rolling SW. slope, 145 ft. above draw. Set an iron post, 3 ft. long, 1 in. diam., 10 ins. in the ground to base rock, and 14 ins. in a mound of stone, for ¼ sec. cor., with brass cap marked

Chains	
	$\frac{1}{4}\ \frac{S\ 30}{S\ 31}$
	1920
	From which
	A cedar, 10 ins. diam., bears N.37°E., 123 lks. dist., marked $\frac{1}{4}$ S 30 B T.
	No other suitable bearing tree available.
62.45	Spur, 100 ft. above $\frac{1}{4}$ sec. cor., projects NW. from the S. desc. E. slope.
73.25	Draw, 100 ft. below spur, course N.10°E.;asc. W. slope.
76.55	Spur, 60 ft. above draw, projects N.; desc. E. slope.
78.20	The cor. of secs. 29, 30, 31 and 32, 25 ft. below spur.
	Land, rolling mountains.
	Soil, sandy and rocky loam. Shale formation.
	Undergrowth, sagebrush, shadscale and greasewood.
	Timber, scattering cedar and pinon.

	N.0° 03'W., bet. secs. 29 and 30.
	Descend over rolling land, through sagsbrush, shadscale and greasewood undergrowth, and cedar and pinon timber.
12.30	Draw, 85 ft. below sec. cor., course NW; asc. over gradual SW. slope.
40.00	On rolling SW. slope, 15 ft. above draw.
	Set an iron post, 3 ft. long, 1 in. diam., 24 ins. in the ground for $\frac{1}{4}$ sec. cor., with brass cap marked
	$\frac{1}{4}$ S30 | S29
	1920
	From which
	A cedar, 6 ins. diam., bears N.59°W., 63 lks. dist., marked B T. Too scrubby for other marks.
	No other suitable bearing tree available. Raise a mound of stone, 2 ft. base, 1½ Ft. high W. of cor.
69.50	Top of rolling ridge, 45 ft. above $\frac{1}{4}$ sec. cor., brs. E. and W.; desc. along gradual W. slope.

Chains	
80.00	On rolling W. slope, 60 ft. below ridge.
	Set an iron post, 3 ft. long, 2 ins. diam., 20 ins. in the ground to base rock, and 4 ins. in a mound of ston for the cor. of secs. 19, 20, 29 and 30, with brass cap marked
	T13S | R21E S 19 | S 20 S 30 | S 29 1920
	From which
	A cedar, 20 ins. diam., bears N.73¼°E., 124 lks. dist., marked T 13 S R 21 E S 20 B T.
	A cedar, 12 ins. diam., bears S.4¾°E., 60 lks. dist., marked T 13 S R 21 E S 29 B T.
	A cedar, 16 ins. diam., bears S.42°W., 60 lks. dist., marked T 13 S R 21 E S 30 B T.
	A cedar, 8 ins. diam., bears N.41¾°W., 80 lks. dist., marked T 13 S R 21 E S 19 B T.
	Land, rolling bench.
	Soil, sandy and rocky loam.
	Undergrowth, sagebrush, shadscale and greasewood.
	Timber, scattering cedar and pinon.
	N.89° 58'E., on random line bet. secs. 20 and 29.
40.00	Set temp. ¼ sec. cor.
79.86	Intersect N. and S. line, 9 lks. S. of the cor. of secs. 20, 21, 28 and 29. Thence
	S.89° 54'W., on true line bet. secs. 20 and 29.
	Descend gradually over SW. slope, through sagebrush, shadscale and greasewood undergrowth, and scattering cedar and pinon timber.
7.95	Draw, 100 ft. below sec. cor., course NW.; asc.
11.90	Top of spur, 65 ft. above draw, projects N.20°W.; thence over level top of spur.
15.25	Descend W. slope from spur, projects N.
19.00	Draw, 75 ft. below spur, course N.12°E.;asc. E. slope.

Chains	
27.25	Spur, 110 ft. above draw, projects N.30°E.; desc. NW. slope.
39.93	Set an iron post, 3 ft. long, 1 in. diam., 24 ins. in the ground for ¼ sec. cor., with brass cap marked ¼ S 20 / S 29 1920 From which A cedar, 12 ins. diam., bears N.69°E., 89 lks. dist., marked ¼ S 20 B T. A cedar, 4 ins. diam., bears S.30½°E., 111 lks. dist., marked ¼ S 29 B T.
40.70	Draw, 95 ft. below spur, course NE.; asc. SE. slope.
59.00	Spur, 125 ft. above draw, projects NE.; desc. W. slope.
66.00	Head of draw, 50 ft. below spur, course NE.;asc.
73.95	Ridge, 65 ft. above draw, brs. N.20°W., and S.20°E.; road along ridge, Hill Creek to Watson, Ut.; desc.
79.86	The cor. of secs. 19, 20, 29 and 30, 25 ft. below ridge.
	Land, rolling mountains.
	Soil, sandy, clay and rocky loam; on shale subsoil.
	Undergrowth, sagebrush, shadscale and greasewood.
	Timber, scattering cedar and pinon.

	S.89° 54'W., on random line bet. secs. 19 and 30.
40.00	Set temp. ¼ sec. cor.
78.00	Intersect W. bdy. of Tp., at the cor. of secs. 19, 24, 25 and 30. Thence
	N.89° 54'E., on true line bet. secs. 19 and 30.
	Descend over rolling mountainous land, through sagebrush, shadscale and greasewood undergrowth.
4.60	Draw, 30 ft. below sec. cor., course N.30°E.; asc.
9.40	Point of spur, 65 ft. above draw, slopes N.20°W.; desc.
12.90	Wash, 30 lks. wide, 4 ft. deep, in draw, 70 ft. below spur, course N.30°W.; asc.
20.60	Top of ascent, 135 ft. above wash, brs. SE. and N.70°E.; Thence along rolling NW. slope.

Chains	
22.00	Enter medium growth of cedar and pinon timber, brs. N. and SW.
38.00	Set an iron post, 3 ft. long, 1 in. diam., 24 ins. in the ground for ¼ sec. cor., with brass cap marked ¼ S 19 / S 30 1920 Raise a mound of stone, 2 ft. base, 1½ ft. high N. of cor No suitable bearing trees available.
78.00	The cor. of secs. 19, 20, 29 and 30. Land, rolling and mountainous. Soil, sandy, clay and rocky loam, on shale subsoil. Undergrowth, sagebrush, shadscale and greasewood. Timber, cedar and pinon on E. 56.00 chs.

N.0° 03' W., bet. secs. 19 and 20.

Ascend gradually over rolling bench-land, through sagebrush, shadscale and greasewood, and scattering cedar and pinon timber.

40.00	On gentle S. slope. Set an iron post, 3 ft. long, 1 in. diam., 24 ins. in the ground for ¼ sec. cor., with brass cap marked ¼ S19 | S20 1920 From which A pinon, 8 ins. diam., bears S. 32°E., 232 lks. dist., marked ¼ S 20 B T. A pinon, 8 ins. diam., bears S. 52°W., 131 lks. dist., marked ¼ S 19 B T.
46.40	Low ridge, 60 ft. above sec. cor., brs. E. and W.; desc. gradual N. slope.
57.45	Road, brs. E. and W.
75.00	Draw, 240 ft. below ridge; course N.5°E.; thence along draw.

Chains	
80.00	Point for cor. of secs. 17, 18, 19 and 20, falls in water course in draw, course N.15°W. Impracticable to set cor.
80.70	Set an iron post, 3 ft. long, 2 ins. diam., 24 ins. in the ground for witness cor. to the cor. of secs. 17, 18, 19 and 20, with brass cap marked.

T13S | R21E
S 18 | S 17
S 19 | S 20
WC
1920

Raise a mound of stone, 2 ft. base, 1½ ft. high W. of cor.

Land, rolling and broken bench.

Soil, sandy, clay and rocky loam, on shale subsoil.

Undergrowth, sagebrush, shadscale and greasewood.

Timber, scattering cedar and pinon.

From true point for the cor. of secs. 17, 18, 19 and 20.

N.89° 54'E., on random line bet. secs. 17 and 20.

40.00	Set temp. ¼ sec. cor.
79.78	Intersect N. and S. line, 7 lks. N. of the cor. of secs. 16, 17, 20 and 21. Thence

S.89° 57'W., on true line bet. secs. 17 and 20.

Over rolling mountainous land, through sagebrush, shadscale and greasewood undergrowth, and scattering cedar and pinon timber.

.60	Draw, course N.20°W.; asc. NE. slope.
6.85	Spur, 80 ft. above draw, projects NW.; desc. W. slope.
18.90	Draw, 80 ft. below spur, course N.; asc. E. slope.
23.70	Spur, 80 ft. above draw, projects NE.; desc. NW. slope.
27.30	Draw, 30 ft. below spur, course NE.; asc. E. slope.
39.89	Set an iron post, 3 ft. long, 1 in. diam., 20 ins. in the ground to base rock, and 4 ins. in a mound of stone, for ¼ sec. cor., with brass cap marked

¼ S 17
S 20

1920

Chains	
	Raise a mound of stone, 2 ft. base, 1½ ft. high N. of cor.
42.60	Top of bench, 220 ft. above draw, brs. N. and S.; thence over rolling bench.
54.85	Road, brs. N.10°E., and SW.; Watson, Ut. to Hill Creek.
74.75	Descend from bench, brs. N. and S.
79.78	The true point for cor. of secs. 17, 18, 19 and 20, 85 ft. below bench.
	Land, rolling mountains and bench.
	Soil, sandy, clay and rocky loam, on shale subsoil.
	Undergrowth, sagebrush, shadscale and greasewood.
	Timber, scattering cedar and pinon.
	From true point for cor. secs. 17, 18, 19 and 20,
	S.89° 54'W., on random line bet. secs. 18 and 19.
40.00	Set temp. ¼ sec. cor.
77.86	Intersect W. bdy. of Tp., 23 lks. N. of the cor. of secs. 13, 18, 19 and 24. Thence
	N.89° 44'E., on true line bet. secs. 18 and 19.
	Ascend over rolling mountainous land, through sagebrush, shadscale and greasewood undergrowth, and scattering cedar and pinon timber.
19.30	Spur, 185 ft. above sec. cor., projects NW.; desc. NE. slope.
27.70	Draw, 30 ft. below spur, course NW.; asc. W. slope.
35.35	Ridge, 45 ft. above draw, brs. N. and S.; desc. E. slope
37.86	Set an iron post, 3 ft. long, 1 in. diam., 8 ins. in the ground to base rock, and 16 ins. in a mound of stone, for ¼ sec. cor., with brass cap marked
	¼ S 18 / S 19
	1920
54.40	Draw, 30 ft. below ridge, course NW.; asc. SW. slope.
58.00	Ridge, 20 ft. above draw, brs. NW. and SE.; desc. NE. slope
61.75	Road, brs. NW. and SE.
77.86	True point for the cor. of secs. 17, 18, 19 and 20, in draw, 80 ft. below ridge.

Chains

Land, rolling and mountainous.

Soil, sandy, clay and rocky loam, on shale subsoil.

Undergrowth, sagebrush, shadscale and greasewood.

Timber, scattering cedar and pinon.

From true point for cor. of secs. 17, 18, 19 and 20.

N.0° 03'W., bet. secs. 17 and 18.

Ascend over rolling mountainous land, through sagebrush, shadscale and greasewood undergrowth, and scattering cedar and pinon timber.

0.70 Witness cor. for the cor. of secs. 17, 18, 19 and 20.

5.40 Top of asc. on E. side of draw, 20 ft. above draw, slopes W.; desc. N. slope.

13.35 Draw, 60 ft. below top of ascent, course NW.; asc. S. slope.

19.00 Top of ascent on E. side of draw, 10 ft. above draw, slopes W.; desc. NW. slope.

23.60 Draw, 60 ft. below top of ascent, course N.30°E.; asc. along SE. slope.

40.00 Set an iron post, 3 ft. long, 1 in. diam., 20 ins. in the ground to base rock, and 4 ins. in a mound of stone, for ¼ sec. cor., with brass cap marked

¼

S18 | S17

1920

From which

A cedar, 8 ins. diam., bears N.70°W., 58 lks. dist., marked ¼ S 18 B T.

No other suitable bearing tree available. Raise a mound of stone, 2 ft. base, 1½ ft. high W. of cor.

75.25 Top of bench, 90 ft. above draw, brs. NE. and SW.; thence over rolling bench land.

77.35 Descend from bench, brs. E. and W.

80.00 On N. slope, 65 ft. below bench.

Set an iron post, 3 ft. long, 2 ins. diam., 24 ins. in the ground for the cor. of secs. 7, 8, 17 and 18, with

Chains	
	brass cap marked T13S | R21E. S 7 | S 8 S 18 | S 17 1920
	Raise a mound of stone, 2 ft. base, 1½ ft. high W. of cor.
	Land, rolling and mountainous.
	Soil, sandy and rocky loam, on shale subsoil.
	Undergrowth, sagebrush, shadscale and greasewood.
	Timber, scattering cedar and pinon.

	N.89° 57'E., on random line bet. secs. 8 and 17.
40.00	Set temp. ¼ sec. cor.
79.94	Intersect N. and S. line, 5 lks. S. of the cor. of secs. 8, 9, 16 and 17. Thence
	S.89° 55'W., on true line bet. secs. 8 and 17.
	Over rolling bench land, through sagebrush, shadscale and greasewood undergrowth, and scattering cedar and pinon timber.
7.10	Road, brs. N.10°E., and S.20°W.
8.30	Rim of bench, brs. SW. and N.30°W.; desc. W. slope.
17.10	Draw, 100 ft. below bench, course NW.; asc. E. slope.
24.00	Top of bench, 140 ft. above draw, brs. N. and S.; thence over rolling bench.
39.97	On rim of bench, brs. N.60°W., and S.
	Set an iron post, 3 ft. long, 1 in. diam., 20 ins. in the ground to base rock, and 4 ins. in a mound of stone, for ¼ sec. cor., with brass cap marked ¼ S 8 S 17 1920
	From which
	A cedar, 8 ins. diam., bears N.67°W., 26 lks. dist., marked ¼ S 8 B T.
	No other suitable bearing tree available. Raise a mound of stone, 2 ft. base, 1½ ft. high N. of cor.

Chains	
	Descend over W. slope.
59.50	Gulch, 160 ft. below bench, course N.30°E.; asc. E. slope
76.55	Top of ascent, 140 ft. above gulch, slopes N.; desc.
79.94	The cor. of secs. 7, 8, 17 and 18, 30 ft. below top of ascent.
	Land, rolling bench.
	Soil, sandy and rocky loam, on shale subsoil.
	Undergrowth, sagebrush, shadscale and greasewood.
	Timber, scattering cedar and pinon.
	S.89° 44'W., on a random line bet. secs. 7 and 18.
40.00	Set temp. ¼ sec. cor.,
77.55	Intersect W. bdy. of Tp., 9 lks. N. of the cor. of secs. 7, 12, 13 and 18, which is a limestone, 18 x 10 x 8 ins. above the ground, firmly set, marked and witnessed as described by the surveyor general. Thence
	N.89° 40'E., on true line bet. secs. 7 and 18.
	Over rolling bench land, through sagebrush, shadscale and greasewood undergrowth, and a few scattering cedar and pinon timber.
37.55	Set an iron post, 3 ft. long, 1 in. diam., 12 ins. in the ground to base rock, and 12 ins. in a mound of stone, for ¼ sec. cor., with brass cap marked ¼ S. 7 / S 18 1920
	From which A cedar, 8 ins. diam., bears S.59°W., 42 lks. dist., marked ¼ S 18 B T.
44.00	No other suitable bearing trees available.
	Ridge bearing NW. and SE.
57.00	Road, brs. N. and S.
64.00	Rim of bench, brs. N.70°E., and S.; desc. E. slope.
69.55	Draw, 100 ft. below bench, course N.80°E.; thence along S. side of draw.
77.55	The cor. of secs. 7, 8, 17 and 18.

Chains	
	Land, rolling bench.
	Soil, sandy and rocky loam on shale subsoil.
	Undergrowth, sagebrush, shadscale and greasewood.
	Timber, a few scattering cedar and pinon.

	N.0° 03'W., bet. secs. 7 and 8.
	Descend over rolling bench, land, through sagebrush, shadscale and greasewood undergrowth and a few scattering cedar and pinon timber.
1.00	Draw, 20 ft. below sec. cor., course E.; asc. S. slope.
7.00	Top of bench, 60 ft. above draw, brs. E. and W.; thence over rolling bench.
27.50	Rim of bench, brs. E. and S.70°W.; desc. N. slope.
32.50	Draw, 140 ft. below bench, course E.; asc. S. slope.
38.00	Top of bench, 60 ft. above draw, brs. E. and W.; thence over rolling bench.
40.00	Set an iron post, 3 ft. long, 1 in. diam., 8 ins. in the ground to base rock, and 16 ins. in a mound of stone, for ¼ sec. cor., with brass cap marked ¼ S7 | S8 1920 From which A pinon, 8 ins. diam., bears N.17°E., 67 lks. dist., marked ¼ S 8 B T. No other suitable bearing trees available.
41.00	Rim of bench, brs. E. and W.; desc. N. slope.
45.70	Draw, 95 ft. below bench, course E.; asc. S. slope.
49.40	Top of bench, 95 ft. above draw, brs. E. and W.; thence over rolling bench.
73.50	Top of rolling ridge, 35 ft. high, brs. E. and W.; desc. over gradual N. slope.
80.00	Set an iron post, 3 ft. long, 2 ins. diam., 24 ins. in the ground for the cor. of secs. 5, 6, 7 and 8, with brass cap marked

Chains	

T13S | R21E
S 6 | S 5
S 7 | S 8

1920

Dig pits, 18 x 18 x 12 ins., in each sec. 3 ft. dist. from post.

Land, rolling bench.

Soil, sand and clay loam, on shale subsoil.

Undergrowth, sagebrush, shadscale and greasewood.

Timber, a few scattering cedar and pinon.

N.89° 55'E., on random line bet. secs. 5 and 8.

40.00 Set temp. ¼ sec. cor.

79.88 Intersect N. and S. line, 3 lks. N. of the cor. of secs. 4, 5, 8 and 9. Thence

S.89° 56'W., on true line bet. secs. 5 and 8.

Over rolling bench land, through sagebrush, shadscale and greasewood undergrowth.

0.60 Road, brs. N. and S.; Watson, Ut. to Hill Creek.

2.80 Rim of bench, brs. N.10°E., and S.20°W.; desc. W. slope.

24.25 Draw, 100 ft. below bench, course N.10°E.; asc. E. slope.

25.30 Spur, 20 ft. above draw, projects N.; desc. W. slope.

29.30 Gulch, 50 ft. below spur, course NE.; asc. E. slope.

39.94 On rim of bench, 190 ft. above gulch, brs. NE. and SW.

Set an iron post, 3 ft. long, 1 in. diam., 10 ins. in the ground to base rock, and 14 ins. in a mound of stone, for ¼ sec. cor., with brass cap marked

¼ S 5 / S 8

1920

Raise a mound of stone, 2 ft. base, 1½ ft. high N. of cor.

Thence over rolling bench.

79.88 The cor. of secs. 5, 6, 7 and 8.

Land, rolling and broken bench.

Soil, sandy, clay and rocky loam, on shale subsoil.

Undergrowth, sagebrush, shadscale and greasewood.

Chains	
	No timber.
	S.89° 40'W., on random line bet. secs. 6 and 7.
40.00	Set temp, ¼ sec. cor.
77.52	Intersect W. bdy. of Tp., 9 lks. S. of the cor. of secs. 1, 6, 7 and 12, which is a limestone, 30 x 9 x 5 ins. above the ground, firmly set, marked and witnessed as described by the surveyor general. Thence
	N.89° 44'E., on true line bet. secs. 6 and 7.
	Descend over E. slope, over broken bench land, through sagebrush, shadscale and greasewood undergrowth, and a few scattering cedar and pinon timber.
6.80	Gulch, 100 ft. below sec. cor., course NW.; asc. W. slope
10.75	Top of bench, 100 ft. above gulch, brs. NW. and SE.; thence over rolling bench.
37.52	Set an iron post, 3 ft. long, 1 in. diam., 24 ins. in the ground for ¼ sec. cor., with brass cap marked ¼ S 6 / S 7 1920
	Raise a mound of stone, 2 ft. base, 1½ ft. high N. of cor.
42.60	Road, brs. N. and S.
57.40	Head of draw, course N.; asc. over rolling W. slope.
77.52	The cor. of secs. 5, 6, 7 and 8, 65 ft. above draw.
	Land, rolling and broken bench.
	Soil, sandy, clay and rocky loam, on shale subsoil.
	Undergrowth, sagebrush, shadscale and greasewood.
	Timber, a few scattering cedar and pinon.
	N.0° 03'E., on random line bet. secs. 5 and 6.
40.00	Set temp. ¼ sec. cor.
79.91	Intersect N. bdy. of Tp., 21 lks. E. of the cor. of secs. 5, 6, 31 and 32. Thence
	S.0° 06'E., on true line bet. secs. 5 and 6.

Chains	
	Ascend over rolling NW. slope of bench, through sagebrush shadscale and greasewood undergrowth, and a few scattering cedar and pinon.
1.70	Top of bench, 40 ft. above sec. cor.,brs. W. and NE.; thence over rolling bench.
15.75	Rim of bench, brs. NE. and SW.; desc. S. slope.
25.00	Gulch, 130 ft. below bench, course N.60°E.; asc. N. slope
39.91	Set an iron post, 3 ft. long, 1 in. diam., 20 ins. in the ground to base rock, and 4 ins. in a mound of stone, for ¼ sec. cor., with brass cap marked ¼ S6 | S5 1920
	Raise a mound of stone,2 ft. base,1½ ft. high W. of cor.
42.30	Top of bench, 140 ft. above gulch, brs. NE. and SW.; thence over rolling bench.
79.91	The cor. of secs. 5, 6, 7 and 8.
	Land, rolling and broken bench.
	Soil, sandy, clay and rocky loam, on shale subsoil.
	Undergrowth, sagebrush, shadscale and greasewood.
	Timber, a few scattering cedar and pinon.

LATITUDES, DEPARTURES AND CLOSING ERRORS, T.13S., R.21 E.

Line designated	Course	Dist.	Lat. N.	Lat. S.	Dep. E.	Dep. W.
		Chs.	Chs.	Chs.	Chs.	Chs.
S. bdy. T.13S R21E	N.89°59'W.	478.67	0.14			478.67
W. bdy. T.13S R21E.	N.0°19'E.	39.93	39.93		0.22	
	N.0°13'E.	39.92	39.92		.15	
	N.0°03'E.	199.70	199.70		.17	
	North,	200.00	200.00			
N. bdy. T13S R21E	N.89°56'E.	477.40	.55		477.40	
E. bdy. T13S R21E	South,	480.00		480.00		
Convergency					0.60	
Totals,			480.24	480.00	478.54	478.67
			480.00			478.54
Error in lat. and dep.			0.24			0.13

The lands embraced within this township contains broken benches; and rolling and rough mountainous, with rough breaks along Willow Creek Canyon, all having a general northerly exposure and drainage. It is broken by numerous deep, narrow gulches draining into Willow Creek, which contains the only water found in the tp., and flows northerly through a deep canyon with abrupt, rocky slopes, through secs. 34, 27, 22, 15, 10 and 3. Main Canyon, a deep, rugged canyon enters the tp. in sec. 35 and joins Willow Creek Canyon at S. bdy. of sec. 27. The soil is principally rocky of shale and sandstone formations with shallow, dry clay and sandy loams, except along bottom of Willow Creek Canyon where it is a deep, rich clay and sandy loam, and is suitable for farming.

The township is covered with a scattering growth of scrub cedar and pinon timber, being heavier in the southern portion and on N. slopes, and with short scattering undergrowth of shadscale, greasewood and sagebrush. The bottom lands along Willow Creek are covered with a dense growth of high greasewood and willows.

The following settlers, located along the bottom lands of Willow Creek Canyon are living in this township:

A. R. Hatch, has a log cabin, 14x29 ft. located in SE¼, SW¼, sec. 34, and has just commenced clearing land adjacent to same.

Jeremiah Hatch, has an uncompleted log cabin located in NE¼, NW¼, sec. 34, no other improvements, having just moved unto claim.

Earl Leech, has a log house of two rooms, located in NW¼, NE¼ sec. 27, and approximately 15 to 20 acres of land under cultivation and irrigation ditches.

James H. Luster, has a log house, 30x36 ft. situated in NE¼, NE¼, sec. 22, and approximately 120 acres under cultivation, with about 1½ miles of ditches, corrals and fencing.

General Description of T. 13 S., R. 21 E.

Uncompahgre Ute Indian Allotments extend through secs. 3, 10 and 15, along bottom of Willow Creek Canyon.

The main road from Watson, Utah, which is about 40 miles distant, north-easterly, to Willow and Hill Creeks, enters the tp. in sec. 2. The road towards Hill Creek traveres the western portion of the tp. in a northerly and southerly direction, leaving the tp. in sec. 32.

Nearly the entire bottom lands along Willow Creek can be classed as farming lamd and can be irrigated; the remainder of the township is only suitable for grazing.

Oil-Shale is found scattered throughout the entire township. We found no indications of mineral or coal.

Andrew Nelson
U.S. Cadastral Engineer.

Isaac R. Bagley
U.S. Transitman.

Blank

Page

Willow Creek.

SW¼; SW¼, NW¼; E½, NW¼; NW¼, NE¼, sec. 34.

W½, SE¼; E½, SW¼; W½, NE¼; SE¼, NW¼, sec. 27.

W½, SE¼; NE¼, SE¼; W½, NE¼; NE¼, NE¼, sec. 22.

E½, SE¼; NW¼, SE¼; E½, NE¼; NW¼, NE¼, sec. 15.

SE¼; S½, NE¼; NW¼, NE¼; NE¼, NW¼, sec. 10.

E½, SW¼; NW¼, SE¼; E½, NW¼; NW¼, NW¼, sec. 3.

666----------

Blank

Page

BOOK A-452

4—680

FIELD ASSISTANTS.

NAMES.	CAPACITY.
ank Romney	Head Chainman.
ul Pederson,	Rear Chainman.
ert W. Constantine	Head Chainman.
Roy Peck	Rear Chainman.
vin Ashby,	Flagman.
lvin Krotki,	Flagman.
lt Squier	Cornerman.
rl Wilkinson	Cornerman.

6—2764

CADASTRAL ENGINEER

CERTIFICATE OF UNITED STATES ~~SURVEYOR~~.

We ~~I~~ Andrew Nelson, U.S. Cadastral Engineer and James P. Quigley, U.S. Transitman ~~U. S. Surveyor~~ hereby certify upon honor that, in pursuance of special instructions received from the U. S. Surveyor General for Utah bearing date of the 17th day of September, 1920 ~~xxx~~, I have well, faithfully, and truly in my own proper person, and in strict conformity with said instructions, the Manual of Surveying Instructions, and the laws of the United States, surveyed all those parts or portions of the retracement and resurvey of a portion of the west boundary; the survey of the east and north boundaries and the survey of the subdivision of T. 13 S., R. 21 E., of the Salt Lake Base and Meridian, in the State of Utah, which are represented in the foregoing field notes and date diagram ~~as~~ having been executed by ~~me~~ us, and under my direction; on dates shown on date diagram ~~and~~ that all the corners of said survey have been established and perpetuated in strict accordance with the Manual of Surveying Instructions, and the special written instructions of the U. S. Surveyor General for Utah and in the specific manner described in the field notes, and that the foregoing are the original field notes of such survey.

Salt Lake City, Utah
April 12, 1921
Washington DC
May 10-1921.

Andrew Nelson
U.S. Cadastral Engineer

James P. Quigley
U.S. Transitman.

APPROVAL.

OFFICE OF THE UNITED STATES SURVEYOR GENERAL,

Salt Lake City, Utah, Apr. 28, 1922, 191

The foregoing field notes of the ~~survey of~~ retracement and resurvey of part of the west boundary; and the survey of the east and north boundaries and subdivisional lines of Township No. 13 South, Range No. 21 East, of the Salt Lake Base and Meridian, Utah,

executed by Andrew Nelson and James P. Quigley under ~~his~~ special instructions dated Sept. 17, 1920 ~~191~~, having been critically examined, and the necessary corrections and explanations made, the said field notes, and the surveys they describe, are hereby approved.

retracements, resurveys and

E. S. Bowman
U. S. Surveyor General.

I certify that the foregoing transcript of the field notes of the above-described surveys in ..... has been correctly copied from the original notes on file in this office.

U. S. Surveyor General.

Blank

Page

Blank

Page

FEB 18 1922

4—670

BOOK A-452 : A

FIELD NOTES

RE
OF THE SURVEY OF THE

FIFTH STANDARD PARALLEL SOUTH THROUGH RANGE 12 WEST:

RESURVEY OF THE EAST AND SOUTH BOUNDARIES AND SURVEY

OF THE WEST BOUNDARY AND SUBDIVISION OF

T. 26 S., R. 12 W.

Of the SALT LAKE BASE AND *Meridian,*

he State of UTAH

EXECUTED BY

HOWARD . W. MILLER, U. S. CADASTRAL ENGINEER

[illegible], under Special Instructions dated March 8, 1921,

ed by the United States Surveyor General to govern surveys included in Group

93, *which were approved by the Commissioner of the General Land*

ce, March 25, 1921, *and Assignment Instructions dated* July 16, 1921

Survey commenced September 22, 1921

Survey completed October 22, 1921

6—151

BOOK A-452

INDEX DIAGRAM.

Township 26 South, *Range* 12 W., S.L.B & M.

20	19	17	16	14	13	
37 6 104 103	5 85 102	4 71 84	3 59 70	2 49 58	1 12 48	5
35 7 100 99	8 82 98	9 69 82	10 57 68	11 47 56	12 11 46	5
34 18 97 96	17 80 95	16 67 79	15 56 66	14 45 55	13 10 44	5
32 19 93 92	20 77 91	21 65 76	22 54 64	23 43 53	24 8 42	4
31 30 90 89	29 75 88	28 62 74	27 51 61	26 41 50	25 7 40	4
29 31 86 28	32 73 27	33 60 25	34 50 24	35 38 23	36 6 22	4

BOOK A-452

4—679 b

INDEX DIAGRAM.

Township 26 South, Range 12 West



T. 26 S., R.12 W.

DATE DIAGRAM

9-28-21	9-28-21	9-28-21	9-27-21	9-27-21	9-27-21
10-22-21 / 6 / 10-20-21 / 10-22-21	5 / 10-19-21	4 / 10-17-21 / 10-19-21	3 / 10-8-21 / 10-8-21	2 / 10-5-21 / 10-5-21	1 / 9-27-21 / 10-5-21
10-21-21 / 7 / 10-18-21 / 10-18-21	10-20-21 / 8 / 10-17-21 / 10-18-21	10-19-21 / 9 / 10-8-21 / 10-17-21	10 / 10-5-21 / 10-8-21	11 / 10-5-21 / 10-4-21	12 / 9-27-21 / 9-24-21
10-21-21 / 18 / 10-18-21 / 10-14-21	17 / 10-17-21 / 10-15-21	16 / 10-7-21 / 10-12-21	10-8-21 / 15 / 10-4-21 / 10-7-21	14 / 9-24-21 / 10-4-21	13 / 9-27-21 / 9-26-21
10-14-21 / 19 / 10-15-21 / 10-15-21	20 / 10-12-21 / 10-12-21	21 / 10-7-21 / 10-7-21	22 / 10-4-21 / 10-4-21	23 / 9-24-21 / 10-6-21	24 / 9-26-21 / 9-26-21
10-14-21 / 30 / 10-11-21 / 10-11-21	10-12-21 / 29 / 10-7-21 / 10-3-21	28 / 10-4-21 / 10-1-21	27 / 10-1-21 / 10-1-21	26 / 9-23-21 / 9-29-21	9-24-21 / 25 / 9-26-21 / 9-24-21
10-11-21 / 31 / 10-3-21 / 10-11-21	32 / 10-1-21 / 10-3-21	10-3-21 / 33 / 9-29-21 / 10-1-21	34 / 9-29-21 / 9-29-21	35 / 9-23-21 / 9-29-21	36 / 9-26-21 10-10-21 / 9-23-21

TEST OF INSTRUMENT

Survey commenced September 22, 1921 and executed with Buff and Buff light mountain transit No. 8964, equipt with Smith solar attachment and full vertical circle. The horizontal limb is provided with two double verniers, placed opposite to each other and reading

to single minutes of arc, which is also the least count of the verniers of the latitude and declination arcs and vertical circle.

The instrument was approved for use in this survey by the Assistant Supervisor of Surveys for Utah in assignment instructions dated July 16, 1921.

September 20, 1921, at my camp which is situated near the center of sec. 19, T.26 S., R.11 W., in latitude 38° 32' 34"N., as determined by observations made on Polaris this date and which practically agrees with the map latitude of the station, and longitude 113° 06'W., I examine the adjustments of the instrument and correct all errors, then, to test the solar apparatus by comparing its indications resulting from solar observations made during a.m. and p.m. hours with a meridian determined by observations on Polaris, I proceed as follows:

At my station in camp, at 8h. 30 m.a.m. apparent time, I set off 38° 32½' on the latitude arc; 0° 23'N., on the declination arc; and determine a meridian with the solar and note that a rock on a high peak about 20 miles distant bears N.20° 46'W.

At apparent noon, with the latitude arc unchanged, I observe the sun on the meridian; the resulting reading of the declination arc is 0° 19' N., which agrees with the computed declination of the sun.

At the same station I make a meridian observation of the sun for apparent noon:

Watch time of observation = 12h. 25m. 43s.p.m.

Watch fast of l.m.t. = 0h. 32m. 52s.

At 4h. p.m. apparent time, with the latitude arc unchanged, I set off 0° 16'N., on the decl. arc; and determine a meridian with the solar which I find agrees with the solar meridian determined this a.m.

At 8h. 24m. p.m.l.m.t., I make an hour angle observation on Polaris, east of the meridian, two each with the telescope in direct and reversed positions, reading

the horizontal deflection angle in the direction of W-N-W from Polaris to the rock already noted in the solar observations of this date.

Watch time of observation = 6h. 26m. 59s.p.m.

Mean horizontal angle from Polaris to rock = 22°04½'W-N-W

Azimuth of Polaris = 1° 18'E.

True bearing of rock = N.20° 46'W.

At the same station I make an observation on Polaris for latitude:

Mean observed altitude of Polaris at mean time hour angle of 7h.33m.17s. and declination of 88° 53' 02.1" = 38°06½'.

Reduced latitude of station = 38° 32' 34"

All of the solar observations during the usual hours of solar work practically agree with the true meridian, I conclude that the adjustments of the instrument are satisfactory.

October 23, 1921, at the completion of the survey of T.26 S.,R.12 W., I test the solar apparatus by comparing its indications hourly with the true meridian established by Polaris observation September 22, 1921 heretofore described.

At 8h. 30m.a.m. apparent time, I set off 38° 32' on the latitude arc; 11° 20'S., on the declination arc; and determine a meridian with the solar which I find agrees with the true meridian.

At apparent noon, with the latitude arc unchanged, I observe the sun on the meridian; the resulting reading of the decl. arc is 11° 24'S., which agrees with the computed decl. of the sun.

At 3h. 30m. p.m. apparent time, I set off 38° 32' on the lat. arc; 11° 26'S., on the decl. arc; and determine a meridian with the solar which I find to agree with the true meridian.

CHAINS	MEASUREMENTS
	Unless otherwise specified all measurements are made with a Lallie steel ribbon tape 8 chains in length compared with a Lufkin standard steel tape 1 chain long and found correct. The measurements are made on the slope, the vertical angle determined, and the slope measurements properly reduced to true horizontal distances.
	Resurvey of the East Boundary of T.26 S.,R.12 W.
	I begin at the cor. of Tps. 26 and 27 S., R.12 W., which is an iron post, 3 ins. in dia., extending 12 ins. above ground, firmly set, and marked and witnessed as described by the surveyor general.
	Thence.
	North, on a retracement line along E. bdy. sec. 36
40.00	No trace of the ¼ sec. cor. can be found.
80.00	Fall 21 lks. W. of the cor. of secs. 25 and 36 hereinafter described.
	The bearing of this mile is therefore N.0°09'E., and the proportionate distance for each half mile is 40.00 chs.
	From the cor. of secs. 25 and 36
	North, on a retracement line along E. bdy. of sec. 25.
40.00	No trace of the ¼ sec. cor. can be found.
79.73	Fall 9 lks. W. of the cor. of secs. 24 and 25 hereinafter described.
	The bearing of this mile is therefore N.0°04'E., and the proportionate distance for each half mile is 39.86½ chs.
	From the cor. of secs. 24 and 25.
	North, on a retracement line along E. bdy. sec. 24.
39.81	Fall 2 lks. W. of the ¼ sec. cor. hereinafter described.
	The bearing of this ½ mile is therefore N.0°02'E. and the distance is 39.81 chs.

chains	
	From point 2 lks. W. of ¼ sec. cor.; continue North
79.89	Fall 6½ lks. W. of the cor. of secs. 13 and 24 hereinafter described.
	The bearing of this ½ mile is therefore N.0°04'E., and the distance is 40.08 chs.
	From the cor. of secs. 13 and 24: North, on a retracement line along E. bdy. sec. 13.
40.00	No trace of the ¼ sec. cor. can be found.
80.16	Fall 3 lks. W. of the cor. of secs. 12 and 13 hereinafter described.
	The bearing of this mile is therefore N.0°01'E., and the proportionate distance for each half mile is 40.08 chs.
	From the cor. of secs. 12 and 13: North, on a retracement line along E. bdy. sec. 12.
40.00	No trace of the ¼ sec. cor. can be found.
79.90	Fall 14 lks. W. of the cor. of secs. 1 and 12 hereinafter described.
	The bearing of this mile is therefore N.0°06'E., and the proportionate distance for each half mile is 39.95 chs.
	From the cor. of secs. 1 and 12: North, on a retracement line along E. bdy. sec. 1.
43.67	Fall 13 lks. E. of the ¼ sec. cor. hereinafter described.
	The bearing of this ½ mile is N.0°10'W., and the distance is 43.67 chs.
	From point 13 lks. E. of ¼ sec. cor., continue North.
94.60	Fall 9 lks. E. of the closing cor. of T. 26 S., Rs. 11 and 12 W. hereinafter described.
	The bearing of this ½ mile is N.0°03'E., and the distance is 50.93 chs.

Resurvey of the East Boundary of T.26 S., R.12 W.

chains	
	From the cor. of Tps. 26 and 27 S., R. 12 W.
	N.0°09'E., on resurvey line along E. bdy. sec. 36.
	Over mountainous land through very scattering cedar and pinon timber and undergrowth of sagebrush. Descend NW. slope of ridge.
8.15	Shallow draw, 50 ft. below cor., drains SW.; ascend.
19.54	Intersect the closing cor. of Tps. 26 and 27 S., R.11 W., which is an iron post, 1 in. in dia., extending 16 ins. above ground, firmly set, and marked and witnessed as described by the surveyor general.
11.95	Low spur, projects S.30°W.; enter heavier timber with juniper undergrowth, bears E. and W.; thence along E. side of wash in large shallow draw.
22.30	Wash in draw, 25 lks. wide, 3 ft. deep, drains S.10°W.
36.50	Same draw, drains S.30°E.
38.40	Same draw, drains S.30°W.
40.00	Proportionate measurement.
	Set an iron post, 3 ft. long, 1 in. in dia., 6 ins. in the ground on solid rock and 20 ins. in a large mound of stone for ¼ sec. cor. E. bdy. sec. 36, with brass cap marked ¼ S36 | 1921
	from which
	A cedar, 10 ins. diam., bears S.26°W., 180 lks. dist., marked ¼ S 36 B T
	A cedar, 8 ins. diam., bears N.57°W., 187 lks. dist., marked ¼ S 36 B T
47.20	Shallow draw, drains S.70°E.; ascend abruptly S. slope. Timber very scattering on slope.
57.25	Spur, 145 ft. above draw, projects SE.; descend.
59.10	Draw, near head, 35 ft. below spur, drains E.; ascend.
61.00	Ridge, 35 ft. above draw, bears E. and W.; a low saddle in ridge bears E. about 6 chs. distant.; descend.
64.70	Head of small draw, drains NE.; thence along general E. slope of ridge, gradually descending through medium growth of scrub cedar and pinon timber.

chains	
80.00	The cor. of secs. 25 and 36, which is an iron post, 3 ins. in dia., firmly set in a large mound of stone and properly marked. No trace of the bearing trees reported in the old notes can be found, I therefore take new bearing trees as follows:
	A cedar, 12 ins. diam., bears S.5¾°W., 112 lks. dist., marked T 26 S R 12 W S 36 B T
	A cedar, 12 ins.diam., bears N.68°W., 68 lks. dist., marked T 26 S R 12 W S 25 B T
	Cor. stands on rocky E. slope, 100 ft. below ridge.
	Land, mountainous; general S. exposure and drainage on S. 61.00 chs.; E. exposure and N. drainage on remainder of mile.
	Soil, shallow brown sandy loam and rocky of limestone and quartz formation; subsoil, rocky.
	Timber, scattering scrub cedar and pinon.
	Undergrowth, sagebrush and juniper.
	Fair grazing land.
	From the cor. of secs. 25 and 36
	N.0°04'E., on resurvey line along E. bdy. sec. 25.
	Over mountainous land along E. slope of ridge, through scrub cedar and pinon timber and undergrowth of sage-brush and juniper. Gradually descend.
9.32	Intersect the closing cor. of secs. 30 and 31, T.26 S., R.11 W., which is an iron post, 1 in. in dia., firmly set in a large mound of stone, and marked and witnessed as described by the surveyor general.
11.00	Point of spur, 35 ft. below sec. cor., projects and descends E.; descend abruptly NE. slope.
22.65	Large draw and wash, 10 lks. wide, 1 ft. deep, 200 ft. below spur, drains N.10°E. and comes from S.10°E.
25.75	Same draw, drains NW.; ascend SW. slope.
38.05	Low spur, projects NW.; descend short N. slope 35 ft.to
39.86½	Proportionate measurement.
	Set an iron post, 3 ft. long, 1 in. in dia., 20 ins. in

chains	
	the ground on solid rock and 6 ins. in a mound of stone for ¼ sec. cor. E. bdy. sec. 25, with brass cap marked ¼ S25 | 1921.
	from which
	A cedar, 6 ins.diam., bears S.60°W., 52 lks. dist., marked ¼ S 25 B T
	A cedar, 12 ins.diam., bears N.35¾°W., 29 lks. dist., marked ¼ S 25 B T
41.95	Small draw, 15 ft. below ¼ sec. cor., drains NW.; ascend.
46.70	Low spur, projects N.80°W.; descend.
50.85	Wash, 10 lks. wide, 1 ft. deep, in shallow draw, 35 ft. below spur, drains N.70°W.; ascend.
60.75	Spur, 30 ft. above draw, projects NW.; descend.
76.15	Draw, 115 ft. below spur, drains N.80°W.; ascend.
77.95	Wood road, bears NE. and SW.
79.73	On low spur, projects NW.
	The cor. of secs. 24 and 25, which is an iron post, 3 ins. in dia., extending 12 ins. above ground, firmly set, properly marked and witnessed by a mound of stone W. of cor.
	Land, mountainous; general NW. exposure and drainage.
	Soil, shallow brown loam and rocky of quartz and limestone formation; subsoil, light brown clay and rock.
	Timber, scrub cedar and pinon.
	Undergrowth, sagebrush and juniper.
	Fair grazing land.
	From the cor. of secs. 24 and 25, N.0°02'E., on resurvey line along E. bdy. sec. 24.
	Over low rolling hills, through scattering cedar and pinon timber and undergrowth of sagebrush and yellow top. Gradually descend.
9.53	Intersect a depression surrounded by a few stones where the closing cor. of secs. 19 and 30, T.26 S., R.11 W. apparently was set; from which
	A cedar, 6 ins.diam., bears N.40½°E., 59 lks.

chains	
	dist.,marked T 26 S R 11 W S 19 C C B T
	A cedar, 8 ins.diam., bears S.33½°E., 200 lks. dist., marked T 26 S R 11 W S 30 C C B T
	No trace of the iron post cor. can be found.
11.00	Shallow draw, 25 ft. below sec. cor., drains N.20°W.; ascend.
13.00	Low spur, projects NW.; gradually descend.
27.75	Wood road, bears N.70°E. and S.70°W.
39.81	Intersect the ¼ sec. cor. which is an iron post, 1 in. in dia., extending 12 ins. above ground, firmly set, marked ¼S24 on W. half and S19 on E. half; witnessed by a mound of stone W. of cor.
	I remark cor. for ¼ sec. cor. E. bdy. sec. 24 as follows: ¼ S24 | 1921
	Raise a mound of stone, 2 ft. base, 1½ ft.high,W.of cor.
	No suitable bearing trees available.
	Note: This cor. was originally reported as being a witness cor. 9.35 chs. N. of the true cor. point.
	Thence N.0°04'E., with continuous measurement.
	Along W. side of a wide, shallow wash draining N.
49.16	(Record) No trace of the witness cor. to the ¼ sec. cor. can be found.
51.75	Wash, 80 lks. wide, 2 ft. deep, drains N.70°W.
72.30	Wash, 40 lks. wide, 3 ft. deep, drains NW.
79.89	The cor. of secs. 13 and 24, which is an iron post, 3 ins. in dia., extending 12 ins. above ground, firmly set, and marked and witnessed as described by the surveyor general.
	Land, rolling hills; general N. exposure and drainage.
	Soil, shallow brown loam, gravelly and rocky of limestone formation; subsoil, hard, dry, brown clay and rock.
	Timber, scrub cedar and pinon.
	Undergrowth, sagebrush and yellow top.
	Good grazing land.

Resurvey of the East Boundary of T.26 S.,R.12 W.

chains	
	From the cor. of secs. 13 and 24.
	N.0°01'E., on resurvey line along E. bdy. of sec. 13
	Gradually descend over rolling hills sloping N., through scrub cedar and pinon timber and undergrowth of sage-brush andyellow top.
9.74	Intersect the closing cor. of secs. 18 and 19, T.26 S., R.11 W., which is an iron post, 1 in. in dia., extending. 16 ins. above ground, firmly set and marked and witnessed as described by the surveyor general.
22.80	Wash, 15 lks. wide, 1 ft. deep, drains N.10°E.
28.00	Leave dense, enter scattering timber, bears E. and W.
40.08	Proportionate measurement.
	Set an iron post, 3 ft. long, 1 in. in dia., 20 ins. in the ground on solid rock and 10 ins. in a mound of stone for ¼ sec. cor. E. bdy. sec. 13, with brass cap marked ¼ S13 | 1921 from which
	A cedar, 5 ins.diam., bears S.52½°W., 149 lks. dist.,marked ¼ S 13 B T
	A cedar, 5 ins.diam., bears N.70½°W., 340 lks. dist.,marked ¼ S 13 B T
52.70	Bottom of draw and wash, 80 lks. wide, 2 ft. deep, drains N.70°E.; road in wash, bears N.80°E. and S.80°W.; leave timber, bears NE. and SW.; ascend rocky slope.
72.00	Spur, 125 ft. above draw, projects NE.; descend.
76.80	Draw, 65 ft. below spur, drains NE.; descend general NE. slope.
80.16	The cor. of secs. 12 and 13, which is an iron post, 3 ins. in dia., extending 14 ins. above ground, firmly set, and marked and witnessed as described by the surveyor general.
	Land, rolling and broken hills; general N. exposure and drainage.
	Soil, shallow brown loam, gravelly and rocky of quartz and limestone formation; subsoil, hard, dry clay and

chains	
	rock.
	Timber, scrub cedar and pinon on S. 52.70 chs.
	Undergrowth, sagebrush and yellow top.
	Fair grazing land.
	From the cor. of secs. 12 and 13.
	N.0°06'E., on resurvey line along E. bdy. of sec. 12.
	Over rolling mountainous land through undergrowth of sagebrush and yellow top. Gradually descend.
7.70	Shallow draw, drains N.80°E.; ascend.
9.59	Intersect the closing cor. of secs. 7 and 18, T.26 S., R.11 W., which is an iron post, 1 in. in dia., firmly set in the ground and mound of stone, and marked and witnessed as described by the surveyor general.
16.00	Spur, 80 ft. above draw, projects NE.; descend abruptly NW. slope.
28.85	Foot of steep descent, bears NE. and SW.; descend more gradually.
37.00	Wash, 10 lks. wide, 1 ft. deep, drains NE.; enter valley bears NE. and SW.; thence over gently rolling land.
39.95	Proportionate measurement; on gentle N. slope, 120 ft. below spur.
	Set an iron post, 3 ft. long, 1 in. in dia., 26 ins. in the ground for $\frac{1}{4}$ sec. cor. E. bdy. sec. 12, with brass cap marked $\frac{1}{4}$ S12 1921
	Raise a mound of stone, 2 ft. base, 1½ ft. high, W. of cor.
44.30	Road, bears E. and W.
56.20	Old road, bears N.70°E. and S.70°W.
64.50	Shallow wash, 20 lks. wide, 1 ft. deep, drains N.80°E.
79.90	The cor. of secs. 1 and 12 which is an iron post, 3 ins. in dia., extending 12 ins. above ground, firmly set, and marked and witnessed as described by the surveyor general.
	Land, S.37.00 chs. rolling mountains; remainder of mile gently rolling valley; general N. exposure and drainage.

chains

Soil. of mountains, rocky and shallow brown loam, lying on a rocky subsoil; soil of valley, brown loam and gravel about 2 ft. deep on a hard, dry, clay subsoil.

No timber.

Undergrowth, sagebrush, shadscale and yellow top.

Fair grazing land.

From the cor. of secs. 1 and 12.

N.0°10'W., on a resurvey line along E. bdy. sec. 1.

Over gently rolling valley through sagebrush and shadscale undergrowth.

7.30 S. brink of wide, draw, bears NE. and SW.

9.64 West 12 lks. from my line is the closing cor. of secs. 6 and 7, T. 26 S., R.11 W., which is a granite stone, 10 x 12 x 8 ins. above ground, firmly set, and marked with 5 notches on S., 1 notch on N. and CC on W. face; witnessed by a mound of stone W. of cor.

16.00 Wash, in draw, 1 ch. wide, 2 ft. deep, drains N.60°E.; 35 ft. below brink.

27.00 Top of N. brink of draw, bears N.60°E. and S.60°W.

40.00 Set an iron post, 3 ft. long, 1 in. in dia., 20 ins. in the ground on solid rock and 10 ins. in a mound of stone for ¼ sec. cor. E. bdy. sec. 1, with brass cap marked

¼ S1 | 1921

Raise a mound of stone, 2 ft. base, 1½ ft. high, W. of cor.

43.67 The old ¼ sec. cor., which is an iron post, 1 in. in dia., lying on the ground, marked ¼ S1 on one half and S6 on other half of brass cap; witnessed by a mound of stone W. of cor.

At exact position of old cor.,

I reset same post, 26 ins. in the ground for angle point, with brass cap marked

S1 | S6
AP
1921

chains	
	Raise a mound of stone, 2 ft.base, 1½ ft.high, W.of cor.
	Thence
	N.0°03'E., with continuous measurement.
67.97	Wood road, bears N.80°E. and S.80°W.
72.00	Wash, 5 lks. wide, 1 ft. deep, drains NE.
74.30	Wash, 5 lks. wide, 1 ft. deep, drains N,30°E., about 2 chs. to junction with wash at 72.00 chs.
87.30	Wash, 5 lks. wide, 1 ft. deep, drains NE.
94.60	The closing cor. of T.26 S., Rs. 11 and 12 W. which is an iron post, 2 ins. diam., extending 12 ins. above ground, firmly set, and marked and witnessed as described by the surveyor general.
	From this cor., the Standard Cor. of T.25 S., Rs. 11 and 12 W. hereinafter described, bears West, 1.72 chs. distant.
	Land, rolling valley; drains NE.
	Soil, brown loam, gravelly and rocky; subsoil, hard, dry clay and gravel.
	No timber.
	Undergrowth, sagebrush and shadscale.
	Fair grazing.

RESURVEY FIFTH STANDARD PARALLEL SOUTH, RANGE 12 WEST

	From the Standard Cor. of T.25 S.,Rs. 11 and 12 W., which is an iron post, 3 ins. diam., extending 12 ins. above ground, firmly set, and marked and witnessed as described by the surveyor general.
	West, along S. bdy. sec. 36
	Gradually ascend over rolling land sloping east, through sagebrush and yellow top undergrowth.
23.50	Wash, 10 lks. wide, 1 ft. deep, drains S.60°E.
25.50	Same wash, drains N.80°E.
32.00	Same wash, drains S.80°E.
40.00	Set an iron post, 3 ft. long, 1 in. in dia., 27 ins. in the ground for standard ¼ sec. cor., with brass cap

chains	
	marked SC / ½ S36 1921
	Raise a mound of stone, 2 ft. base, 1½ ft. high, N. of cor.
61.70	Wash, 20 lks. wide, 5 ft. deep, drains NE.
70.00	Wash, 15 lks. wide, 2 ft. deep, drains S.60°E.
80.00	Set an iron post, 3 ft. long, 2 ins. in dia., 24 ins. in the ground for standard cor. of secs. 35 and 36, with brass cap marked SC / T25S | R12W / S35 | S36 1921
	Raise a mound of stone and earth, 2 ft. base, 1½ ft. high, N. of cor. No trace of old St. ¼ nor section corners.
	Land, rolling; general E. exposure and drainage.
	Soil, brown sandy loam, streaked with rock; subsoil, hard, dry, light brown clay and rock. Sandstone and limestone formation.
	No timber.
	Undergrowth, sagebrush, shadscale and yellow top.
	Fair grazing land.
	West, along S. bdy. of sec. 35.
	Over rolling land through undergrowth of shadscale and sagebrush.
.93	From this point, the old standard cor. of secs. 35 and 36, a cedar post, bears N. 22 lks. distant. I destroy cor.
9.10	Wash, 30 lks. wide, 2 ft. deep, drains NE.
17.25	Road, bears N. and S.
23.50	Old road, bears N. and S.
24.00	Leave rolling valley and enter mountainous land and a few scattering cedar and pinon, bears NE. and SW.; ascend SE. slope.
35.10	Shallow draw, drains SE.
40.00	On SE. slope, 120 ft. above sec. cor.

Resurvey Fifth Standard Parallel South, Range 12 West.

chains	
	Set an iron post, 3 ft. long, 1 in. in dia., 12 ins. in the ground on solid rock and 18 ins. in a large mound of stone for standard $\frac{1}{4}$ sec. cor., with brass cap marked SC $\frac{1}{4}$ S35 1921 from which A cedar, 10 ins.diam., bears N.2½°E., 135 lks. dist., marked $\frac{1}{4}$ S 35 S C B T No other trees available. Raise a mound of stone, 2 ft.base, 1½ ft.high, N.of cor. From this cor., the old standard $\frac{1}{4}$ sec. cor., a granite, 24 x 16 x 12 ins., bears N.74°W., 1.25 chs. distant. I destroy cor.
	Continue ascent general SE. slope.
63.25	Spur, 290 ft. above $\frac{1}{4}$ sec. cor., projects SE.; a peak bears NW. about 7 chs. distant; thence along rocky S. slope.
73.85	Begin abrupt descent SW. slope.
80.00	ON SW. slope, 150 ft. below spur. Set an iron post, 3 ft. long, 2 ins. in dia., 10 ins. in the ground on solid rock and in a large mound of stone for standard cor. of secs. 34 and 35, with brass cap marked SC T25S | R12W S34 | S35 1921 Deposit a granite, 18 x 16 x 12 ins., marked (X) on top face, alongside iron post. No trace of old St. sec.cor.
	Land, E. 24.00 chs. rolling valley; remainder of mile rough mountains; general SE. exposure and drainage.
	Soil, gravelly, rocky and shallow brown loam; subsoil, hard, dry, light brown clay and rock. Volcanic formation.
	Timber, a few scattering cedar in central portion of mile.
	Undergrowth, sagebrush, shadscale and yellow top.

chains	
	Pair grazing.
	West, along S. bdy. sec. 34.
	Over mountainous land through very scattering cedar and pinon timber and undergrowth of sagebrush and yellow tcp. Descend SW. slope.
1.03	From this point the old standard cor. of secs. 34 and 35, a trachyte, 8 x 16 x 8 ins., bears N. .64 chs. distant; I destroy cor.
1.95	Draw, 30 ft. below cor., heads at low saddle in ridge bearing E. and W. about 3 chs. N. and drains S.; ascend
12.25	Ridge, 125 ft. above draw, bears N.80°E. and S.80°W.; descend abrupt NW. slope.
21.85	Draw, 135 ft. below ridge, drains NE.; ascend abruptly SE. slope.
29.75	Ridge, 130 ft. above draw, bears N. and S.; descend.
32.00	Draw, heads about 3 chs. N. and drains S.; ascend.
36.00	Spur, 75 ft. above draw, projects S.; descend along S. slope.
40.00	In draw, about level with spur, heads about 5 chs. N.10°W. and drains S.10°E.
	Set an iron post, 3 ft. long, 1 in. in dia., 20 ins. in the ground on solid rock and 10 ins. in a mound of stone for standard ¼ sec. cor., with brass cap marked
	SC ¼ S 34 1921
	from which
	A cedar, 8 ins.diam., bears N.80°E., 64 lks. dist., marked ¼ S 34 S C B T
	A cedar, 6 ins.diam., bears N.51½°W., 69 lks. dist., marked ¼ S 34 S C B T
	No trace of the old standard ¼ sec. cor. can be found.
	Ascend over SE. slope.
43.75	Spur, 45 ft. above ¼ sec. cor., projects S.20°E.; descend.
47.80	Draw, 45 ft. below spur, heads about 5 chs. N. and drains S.10°E.; ascend SE. slope.

chains	
58.00	Ridge, 150 ft. above draw, bears N.70°E. and S.70°W.; descend NW. slope.
80.00	On NW. slope, 290 ft. below ridge. Set an iron post, 3 ft. long, 2 ins. in dia., 30 ins. in the ground for standard cor. of secs. 33 and 34, with brass cap marked SC T25S | R12W S33 | S34 1921 from which A pinon, 16 ins.diam.,bears N.20¼°E., 82 lks. dist.,marked T 25 S R 12 W S 34 S C B T A cedar, 12 ins.diam.,bears N.25¾°W., 69 lks. dist.,marked T 25 S R 12 W S 33 S C B T From this cor., the old standard cor. of secs. 33 and 34, a trachyte, 14 x 6 x 5 ins., bears N.10°W., 25 lks. distant; I destroy cor.
	Land, mountainous, general N. and S. exposure and drainage from ridge at 58.00 chs.
	Soil, rocky and shallow brown loam of volcanic and limestone formation; subsoil, clay and rock.
	Timber, scattering scrub cedar and pinon.
	Undergrowth, sagebrush and yellow top.
	Fair grazing.
	West, along S. bdy. of sec. 33.
	Over rough mountainous land, through cedar and pinon timber and undergrowth of sagebrush. Descend NW. slope.
1.10	Draw, 10 ft. below cor., drains NE.; ascend SE. slope.
13.70	Spur, projects N.80°E.; enter dense timber, bears N.80°E. and S.80°W.; thence along N. slope.
19.40	Ridge, 315 ft. above draw, bears N., SE. and SW.; descend general W. slope.
36.70	Draw, 255 ft. below ridge, drains N.10°E.; ascend.
40.00	Set an iron post, 3 ft. long, 1 in. in dia., 12 ins. in the ground on solid rock and 18 ins. in a mound of

chains

stone for standard ¼ sec. cor., with brass cap marked

SC
¼ S33

1921

from which

A cedar, 18 ins.diam.,bears N.77°E., 28 lks. dist., marked ¼ S 33 S C B T

A cedar, 10 ins.diam.,bears N.35°W., 42 lks. dist.,marked ¼ S 33 S C B T

From this cor., the old standard ¼ sec. cor., a pine post, bears N.36°15'E., 1.22 chs. distant; I destroy cor.

62.75 Spur, 190 ft. above standard ¼ sec. cor., projects N.; leave dense and enter very scattering timber, bears N. and S.; descend along NW. slope.

67.25 Head of draw, about 15 ft. below spur, drains N.; ascend NE. slope.

80.00 On ridge, 160 ft. above draw, bears NW. and descends S.80°E. tolow saddle.

Set an iron post, 5 ft. long, 2 ins. in dia., 16 ins. in the ground on solid rock and 14 ins. in a mound of stone for standard cor. of secs. 32 and 33, with brass cap marked

SC
T25S | R12 W
S32 | S33

1921

Raise a mound of stone, 2 ft.base, 1½ ft.high, N.of cor.

No suitable bearing trees are available.

No trace of the old standard cor. of secs. 32 and 33 can be found.

Land, rough mountains; general N. exposure and drainage.

Soil, shallow brown loam and rocky of volcanic formation; subsoil, hard, dry clay and rock.

Timber, cedar and pinon.

Undergrowth, sagebrush and yellow top.

Fair grazing land.

chains	
	West, along S. bdy. sec. 32
	Over rough mountainous land through scattering scrub cedar and pinon timber and undergrowth of sagebrush.
	Ascend abruptly SE. slope.
4.80	Ridge, 90 ft. above cor., bears N.10°E. and S.10°W.;
	descend.
12.00	Head of draw, 40 ft. below ridge, drains N.10°E.; ascend.
13.00	Enter dense timber, bears N. and S.
15.85	Top of ascent on N. slope; descend NW. slope.
25.00	Begin descent over W. slope.
35.40	Draw, 255 ft. below top of ascent, drains N.; a small spring of good water, bears S. 2 chs. distant.
	Ascend over low point of spur.
40.00	Set an iron post, 3 ft. long, 1 in. in dia., 28 ins. in the ground for standard ¼ sec. cor., with brass cap marked SC ¼ S32 1921
	from which
	A pinon, 6 ins. diam., bears N.24½°E., 130 lks. dist., marked ¼ S 32 S C B T
	No other suitable trees available.
	Raise a mound of stone, 2 ft. base, 1½ ft. high, N. of cor.
	Cor. stands on S. side of wash, 20 lks. wide, 2 ft. deep draining E. No trace of old St. ¼ sec. cor.
42.20	Wash, 20 lks. wide, 2 ft. deep, in draw, drains N.70°E.; ascend.
43.65	Low spur, 35 ft. above ¼ sec. cor., projects NE.; descend.
46.45	Bottom of draw and wash, 10 lks. wide, 1 ft. deep, drains N.70°E.
49.75	Same wash in draw, drains S.80°E.
51.75	Same wash in draw, drains N.70°E.
64.00	Spur, projects N.80°E.; leave timber, bears NE. and SW.; ascend NE. slope.
75.00	Spur, 310 ft. above ¼ sec. cor., projects N.; gradually descend NW. slope.

chains	
80.00	On grassy NW. slope. Set an iron post, 3 ft. long, 2 ins. in dia., 18 ins. in the ground on solid rock and 12 ins. in a mound of stone for standard cor. of secs. 31 and 32, with brass cap marked SC T25S. R12W. S31 | S32 1921 Raise a mound of stone, 2 ft. base, 1½ ft. high, N. of cor. From this cor. the old standard cor. of secs. 31 and 32, a quratzite, 20 x 10 x 8 ins., bears N.65°35'E., 241 lks. distant. I destroy cor. Land, mountainous; general NE. exposure and drainage. Soil, shallow brown loam and rocky of volcanic formation; subsoil, light brown, dry clay and rock. Timber, scrub cedar and pinon on E. 64.00 chs. Undergrowth, sagebrush, juniper and yellow top. Fair grazing land.
	West, along S. bdy. sec. 31.
	Over rough mountainous land through very scattering scrub cedar and pinon timber and undergrowth of sage-brush and yellow top. Descend NW. slope.
3.75	Draw, 55 ft. below cor.; drains N.60°E.; ascend.
16.90	Spur, 200 ft. above draw, projects NE.; thence along N. slope.
20.00	Pole corral, bears N. about 10 chs. distant.
24.90	Spur, projects N.10°E.; descend.
30.55	Draw, 65 ft. below spur, drains N.15°E.; ascend.
34.65	Spur, 125 ft. above draw, projects NE.; descend NW. slope; dense cedar and pinon timber on slope.
39.40	Draw, 60 ft. below spur, drains NE.; ascend E. and SE. slopes through scattering timber and dense undergrowth.
40.00	Set an iron post, 3 ft. long, 1 in. in dia., 20 ins. in the ground on solid rock and 10 ins. in a mound of stone for standard ¼ sec. cor., with brass cap marked

chains

SC
¼ S31

1921

from which

A pinon, 5 ins.diam., bears N.35½°E., 43 lks. dist.,marked ¼ S 31 S C B T

A pinon, 6 ins.diam.,bears N.83°W., 161 lks. dist., marked ¼ S 31 S C B T

No trace of the old standard ¼ sec. cor. can be found.

53.65 Head of draw, drains S.80°E.

58.60 Line strikes the S. edge of a large red conglomerate sandstone outcropping near top of ridge.

59.50 Top of ridge divide between Beaver and Wah Wah Valleys, 340 ft. above ¼ sec. cor., bears N.20°E. and S.20°W.; enter dense cedar and pinon timber, bears with ridge. Descend W. slope.

67.00 Draw, 165 ft. below divide, drains N.; ascend abruptly over ledges.

70.30 Top of conglomerate ledge point, 90 ft. above draw, projects N.; descend along steep, ledgy N. slope.

80.00 In dense pine timber on steep N. slope.

Set an iron post, 3 ft. long, 3 ins. in dia., 24 ins. in the ground for standard cor. of T.25 S.,Rs. 12 and 13 W., with brass cap marked

SC
T25S
R13W | R12W
S36 | S31

1921

from which

A pinon, 10 ins.diam., bears N.27½°E., 42 lks. dist.,marked T 25 S R 12 W S 31 S C B T

A pinon, 10 ins.diam.,bears N.49°W., 47 lks. dist., marked T 25 S R 13 W S 36 S C B T

No trace of the old standard Tp. cor. can be found.

Land, rough mountains; general E. and W. exposure and drainage from divide at 59.50 chs.

Soil, rocky and shallow brown loam of volcanic formation; subsoil, dry clay and rock.

chains	
	Timber, scrub pinon and cedar, very dense in western portion of mile.
	Undergrowth, sagebrush.
	Fair grazing land.

Resurvey of the South Boundary of T.26 S.,R.12 W.

	From the cor. of Tps. 26 and 27 S., R.12 W.
	West, bet. secs. 1 and 36.
	Over mountainous land through scattering scrub cedar and pinon timber and undergrowth of sagebrush. Descend W. slope.
5.25	Draw, 75 ft. below cor., drains S.20°W.; ascend.
9.65	Low spur, projects S.; descend.
11.55	Draw, 25 ft. deep, drains S.; ascend E. slope.
32.50	Ridge, 220 ft. above draw, bears N. and S.; descend along S. slope.
40.00	On rocky S. slope.
	Set an iron post, 3 ft. long, 1 in. in dia., 20 ins. in the ground on solid rock and 10 ins. in a mound of stone for ¼ sec. cor., with brass cap marked
	$\frac{\frac{1}{4}}{1921}\ \frac{S36}{S1}$
	from which
	A cedar, 5 ins.diam.,bears S.63°24'E., 59 lks. dist.,marked ¼ S 1 B T
	A cedar, 8 ins.diam., bears N.65°24'W., 46 lks. dist., marked ¼ S 36 B T
	No trace of the old ¼ sec. cor. can be found.
43.60	Spur, about level with ridge, projects SW.; descend W. slope, through dense timber.
47.70	Leave dense and enter scattering timber, bears NE. and SW.
51.85	Draw, 140 ft. below spur, heads about 3 chs. S. and drains NW. about 2 chs. to junction with large draw; thence along N. slope.
60.50	Spur, 25 ft. above draw, projects NW.; enter dense timber

chains	
	bears NW. and SE.; descend SW. slope.
73.40	Draw, 170 ft. below spur, drains NW.; ascend over low point of spur projecting N.
79.40	Draw and wash, 15 lks. wide, 1 ft. deep, drains SW.
80.00	Set an iron post, 3 ft. long, 2 ins. in dia., 28 ins. in the ground for cor. of secs. 1,2,35 and 36, with brass cap marked T26S | R12W S35 | S36 S2 | S1 T27S 1921 from which A cedar, 12 ins.diam.,bears N.85°E., 73 lks. dist.,marked T 26 S R 12 W S 36 B T A cedar, 14 ins.diam.,bears S.65¼°E., 70 lks. dist.,marked T 27 S R 12 W S 1 B T A cedar, 8 ins.diam.,bears S.58°W., 73 lks. dist.,marked T 27 S R 12 W S 2 B T A cedar, 7 ins.diam.,bears N.74½°W., 83 lks. dist.,marked T 26 S R 12 W S 35 B T No trace of the old cor. of secs. 1,2,35 and 36 can be found. Land, mountainous; general S. exposure and drainage. Soil, shallow brown loam and rocky of volcanic formation; subsoil, dry, friable clay and rock. Timber, scrub cedar and pinon. Undergrowth, dense sagebrush. Fair grazing land.
	West, bet. secs. 2 and 35.
	Over mountainous land through dense scrub cedar and pinon timber and undergrowth of sagebrush.
3.00	Low spur, projects SW.; gradually descend W. slope.
9.75	Wash, 40 ft. below spur, 40 lks. wide, 1 ft. deep, drains SW.
27.75	Wood road, bears N. and S.
33.45	Wash, 15 lks. wide, 1 ft. deep, drains S.20°W.; leave

Resurvey of the South Boundary of T.26 S.,R.12 W.

chains	
	dense, enter scattering timber, bears N. and S.
40.00	Small wash, 5 lks. wide, 1 ft. deep, drains S.10°W.
	Set an iron post, 3 ft. long, 1 in. in dia., 28 ins. in the ground for ¼ sec. cor., with brass cap marked ¼ S35 / S2 1921
	from which
	A cedar, 8 ins. diam., bears N.35°E., 120 lks. dist., marked ¼ S 35 B T
	A cedar, 4 ins. diam., bears S.38°W., 373 lks. dist., marked B T
65,00	Leave scattering timber and enter dense sagebrush undergrowth, bears N. and S.
74.00	Leave mountainous land and enter rolling valley, bears N. and S.
75.60	Wash, 10 lks. wide, 2 ft. deep, drains S.
80.00	Set an iron post, 3 ft. long, 2 ins. in dia., 24 ins. in the ground for cor. of secs. 2,3,34, and 35, with brass cap marked T26S | R12W / S34 | S35 / S3 | S2 / T27S 1921
	Raise a mound of stone, 2 ft. base, 1½ ft. high, W. of cor.
	No trace of the old ¼ sec. cor. or the cor. of secs. 2,3, 34 and 35 can be found.
	Land, rolling mountains and valley; general S. exposure and drainage.
	Soil, brown clay loam, gravelly and rocky of quartz and volcanic formation; subsoil, dry, brown clay and rock.
	Timber, scrub cedar and pinon on E. 65.00 chs.
	Undergrowth, sagebrush.
	Fair grazing land.
	West. bet. secs. 3 and 34.
	Over rolling land through dense sagebrush.
20.60	Wash, 10 lks. wide, 2 ft. deep, drains SE.

chains	
40.00	Set an iron post, 3 ft. long, 1 in. in dia., 27 ins. in the ground for ½ sec. cor., with brass cap marked ½ S 34 / S 3 / 1921
	Raise a mound of stone, 2 ft.base, 1½ ft.high, N.of cor.
	No trace of the old ½ sec. cor. can be found.
41.30	Wash, 20 lks. wide, 2 ft. deep, drains S.60°E.
79.70	Road, bears NE. to Blackrock, Ut. and SW. to Friso, Ut.
80.00	Set an iron post, 3 ft. long, 2 ins. in dia., 24 ins. in the ground for cor. of secs. 3,4,33 and 34, with brass cap marked T26S | R12W. / S33 | S34 / S4 | S3 / T27S / 1921
	Raise a mound of stone, 2 ft.base, 1½ ft.high, W.of cor.
	No trace of the old cor. of secs. 3,4,33 and 34 can be found.
	Land, rolling; general S. exposure and drainage.
	Soil, shallow brown loam, gravelly and rocky of quartz and volcanic formation ; subsoil, dry clay and rock.
	No timber.
	Undergrowth, sagebrush.
	Fair grazing land.
	West, bet. secs. 4 and 33.
	Over rolling foothills through dense sagebrush undergrowth.
17.00	Enter scattering cedar and pinon timber, bears N. and S.
20.00	Wash, 10 lks. wide, 2 ft. deep, in shallow draw, drains S.10°E.
36.00	Enter dense scrub cedar and pinon timber, bears NW. and SE.
40.00	On N. side of bottom of shallow draw, drains S.70°E. Set an iron post, 3 ft. long, 1 in. in dia., 28 ins. in the ground for ½ sec. cor., with brass cap marked ½ S 33 / S 4 / 1921
	from which

Resurvey of the South Boundary of T.26 S.,R.12 W.

chains	
	A cedar, 6 ins.diam.,bears N.17°E., 47 lks. dist.,marked $\frac{1}{2}$ S 33 B T
	A cedar, 6 ins.diam.,bears S.22½°W., 95 lks. dist.,marked $\frac{1}{4}$ S 4 B T
	No trace of the old $\frac{E}{4}$ sec. cor. can be found.
46.50	Wash, 10 lks. wide, 1 ft. deep, in shallow draw, drains S.80°E.
50.00	Wood road, bears NW. and SE.
55.30	Wash, 70 lks. wide, 2 ft. deep, in draw, drains S.70°E.
64.60	Same wash, drains N.80°E. from the W.; thence in wash.
72.25	Leave wash which comes from the N.80°W.
80.00	Set an iron post, 3 ft. long, 2 ins. in dia., 28 ins. in the ground for cor. of secs. 4,5,32 and 33, with brass cap marked

T26S | R12W	
S32	S33
S5	S4
T27S	
1921	

from which

A cedar, 8 ins.diam.,bears N.51°E., 38 lks. dist.,marked T 26 S R 12 W S 33 B T

A cedar, 6 ins.diam.,bears S.51½°E., 83 lks. dist.,marked T 27 S R 12 W S 4 B T

A pinon, 8 ins.diam.,bears S.82½°W., 51 lks. dist.,marked T 27 S R 12 W S 5 B T

A pinon, 5 ins.diam.,bears N.27¼°W., 14 lks. dist.,marked T 26 S R 12 W S 32 B T

No trace of the old cor. of secs. 4,5,32 and 33 can be found.

Land, rolling foothills; general SE. exposure and drainage.

Soil, shallow brown loam, gravelly and rocky of quartz and volcanic formation; subsoil, hard, dry clay and rock.

Timber, scrub cedar and pinon on W. 63 chs.

Undergrowth, sagebrush and yellow top.

Fair grazing land.

chains	
	West, bet. secs. 5 and 32.
	Over rolling foothills, through scrub cedar and pinon timber and undergrowth of sagebrush.
6.50	Old road, bears NW. and SE.
16.80	Wash, 1.00 ch. wide, 2 ft. deep, in draw, drains S.80°E.
40.00	Set an iron post, 3 ft. long, 1 in. in dia., 28 ins. in the ground for ½ sec. cor., with brass cap marked ¼ S32 / S5 / 1921 from which A cedar, 5 ins.diam.,bears S.8½°W., 410 lks. dist.,marked ¼ S 5 B T A pinon, 5 ins.diam.,bears N.6¾°W., 204 lks. dist.,marked ¼ S 32 B T No trace of the old ½ sec. cor. can be found.
50.30	Wash, 15 lks. wide, 1 ft. deep, in draw, drains SE.; ascend.
64.80	Road on top of spur, from Frisco,Utah to Golden Reef Mine, bears N.10°W. and S.10°E.; spur, projects S.10°E. Descend.
68.90	Shallow draw, drains S.20°E.
74.10	Shallow draw, drains S.10°E., joins draw at 68.90 chs. about 3 chs. SE.
79.80	Shallow draw, drains SE.
80.00	Set an iron post, 3 ft. long, 2 ins. in dia., 28 ins. in the ground for cor. of secs. 5,6,31 and 32, with brass cap marked T26S | R12W S31 | S32 S 6 | S 5 T27S 1921 from which A pinon, 5 ins.diam.,bears N.64°E., 88 lks. dist.,marked T 26 S R 12 W S 32 B T A cedar, 7 ins.diam.,bears S.21½°E., 242 lks. dist.,marked T 27 S R 12 W S 5 B T A cedar, 8 ins.diam.,bears S.25°W., 73 lks. dist.. marked T 27 S R 12 W S 6 B T

chains	
	A cedar, 14 ins.diam.,bears N.62¾°W., 42 lks. dist., marked T 26 S R 12 W S 31 B.T
	No trace of the old cor. of secs. 5,6,31 and 32 can be found.
	Land, rolling foothills; general SE. exposure and drainage.
	Soil, shallow brown loam, gravelly and rocky of quartz and volcanic formation; subsoil, hard, dry clay and rock.
	Timber, scrub cedar and pinon.
	Undergrowth, sagebrush.
	Fair grazing land.
	West, bet. secs. 6 and 31.
	Over mountainous land through dense scrub cedar and pinon timber and undergrowth of sagebrush and yellow top.
1.75	Low spur, 20 ft. above cor., projects SE.; descend.
5.25	Bottom of draw and wash, 50 lks. wide, 2 ft. deep, drains SE.; gradually ascend along N. slope.
32.55	Spur, 140 ft. above draw, projects S.80°E.; wood road on spur, bears N.10°W. and S.10°E.; thence along general S. slope.
40.00	Set an iron post, 3 ft. long, 1 in. in dia., 26 ins. in the ground for ¼ sec. cor., with brass cap marked ¼ S 31 / S 6 / 1921 from which
	A cedar, 8 ins.diam.,bears N.60½°E., 19 lks. dist., marked ¼ S 31 B T
	A cedar, 8 ins.diam., bears S.1°W., 35 lks. dist.,marked ¼ S 6 B T
	No trace of the old ¼ sec. cor. can be found.
62.55	Spur, 150 ft. above ¼ sec. cor., projects S.; descend.
68.10	Draw, 35 ft. below spur, drains SE.; Ascend.
77.71	Allowing for convergency. On E. slope 135 ft. above draw. Set an iron post, 3 ft. long, 3 ins. in dia., 20 ins. in the ground on solid rock and 10 ins. in a mound of

chains	
	stone for cor. of Tps. 26 and 27 S., Rs. 12 and 13 W., with brass cap marked
	T26S R13W | R12W S36 | S31 S 1 | S 6 T27S 1921
	from which
	A cedar, 30 ins.diam.,bears N.34$\frac{3}{4}$°E., 79 lks. dist.,marked T 26 S R 12 W S 31 B T
	A cedar, 8 ins.diam.,bears S.40$\frac{1}{2}$°E., 45 lks. dist.,marked T 27 S R 12 W S 6 B T
	A cedar, 24 ins.diam.,bears S.23$\frac{1}{2}$°W., 168 lks. dist.,marked T 27 S R 13 W S 1 B T
	A pinon, 10 ins.diam.,bears N.78°W., 58 lks. dist.,marked T 26 S R 13 W S 36 B T
	No trace of the old Tp. cor. can be found.
	Land, mountainous; general S. exposure and drainage.
	Soil, shallow brown loam, gravelly and rocky of quartz formation; subsoil, coarse gravel and clay.
	Timber, scrub cedar and pinon.
	Undergrowth, sagebrush, yellow top and juniper.
	Fair grazing land.

West Boundary of T.26 S.,R.12 W.

From the cor. of Tps.26 and 27 S., Rs. 12 and 13 W.

North, bet. secs. 31 and 36.

Over mountainous land through scrub pinon and cedar and timber and undergrowth of sagebrush and juniper.

3.00	Spur, 15 ft. above Tp. cor., projects E.; descend.
7.80	Draw, 65 ft. below spur, drains S.80°E.; ascend.
10.70	Spur, 85 ft. above draw, projects E.; descend NE. slope.
17.00	Draw, 70 ft. below spur, drains E.; ascend.
23.15	Spur, 50 ft. above draw, projects E.; from this point the north one of three charcoal kilns, bears N.26°50'W.; descend abruptly N. slope.
31.50	Draw, 160 ft. below spur, drains E.; gradually ascend.

chains	
36.75	Low spur, 20 ft. above draw, projects E.; descend.
40.00	Set an iron post, 3 ft. long, 1 in. in dia., 28 ins. in the ground for ¼ sec. cor., with brass cap marked ¼ S36 | S31 1921 from which A pinon, 6 ins.diam.,bears S.44½°E., 200 lks. dist.,marked ¼ S 31 B T A cedar, 30 ins.diam.,bears S.59½°W., 35 lks. dist.,marked ¼ S 36 B T
42.00	Bottom of draw and wash, 30 lks. wide, 2 ft. deep, 15 ft. below ¼ sec. cor., drains E.; ascend.
47.25	Spur, 45 ft. above draw, projects S.70°E.; thence over broken ground.
54.00	Spur, 35 ft. above last spur, projects E.; descend N. slope.
61.40	Large draw and wash, 30 lks. wide, 2 ft. deep, 105 ft. below spur, drains E.; thence over rolling land.
79.33	Road, from Frisco, Utah to Golden Reef Mine, bears N.80°W. and S.80°E.
80.00	Set an iron post, 3 ft. long, 2 ins. in dia., 18 ins. in the ground on solid rock and 12 ins. in a mound of stone for cor. of secs. 25,30,31 and 36, with brass cap marked T26S R13W | R12W S25 | S30 S36 | S31 1921 from which A pinon, 4 ins.diam., bears N.43°E., 198 lks. dist., marked T 26 S R 12 W S 30 B T A pinon, 10 ins.diam.,bears S.14°E., 243 lks. dist.,marked T 26 S R 12 W S 31 B T A pinon, 5 ins.diam.,bears S.71½°W., 350 lks. dist.,marked T 26 S R 13 W S 36 B T A pinon, 5 ins.diam.,bears N.30½°W., 225 lks. dist.,marked T 26 S R 13 W S 25 B T

chains	
	Land, mountainous; general SE. exposure and drainage.
	Soil, shallow brown loam, gravelly and rocky of quartz formation; subsoil, hard, dry. clay and rock.
	Timber, pinon and cedar.
	Undergrowth, sagebrush, yellow top and juniper.
	From this point the N.one of the charcoal kilns brs.N.48½ W
	North, bet. secs. 25 and 30.
	Over rolling mountainous land through dense pinon and cedar timber and undergrowth of sagebrush.
.90	Shallow draw and wash, 15 lks. wide, 1 ft. deep, drains S.80°E.
10.20	Shallow draw and wash, 10 lks. wide, 2 ft. deep, drains S.80°E.
21.90	Wood road, bears E. and W.
22.85	Low spur, projects E.; descend.
26.35	Large draw and wash, 15 lks. wide, 2 ft. deep, drains SE.; ascend S. slope.
32.55	Point of spur, 105 ft. above draw, projects E.; descend NE. slope.
39.45	Draw and wash, 15 lks. wide, 2 ft. deep, 75 ft. below spur, drains S.80°E.; gradually ascend.
40.00	Set an iron post, 3 ft. long, 1 in.in dia., 24 ins. in the ground and in a mound of stone for ¼ sec. cor., with brass cap marked ¼ S25 | S30 1921
	from which
	A cedar, 16 ins.diam.,bears N.51½°E., 70 lks. dist.,marked ¼ S 30 B T
	A cedar, 6 ins.diam.,bears N.88½°W., 32 lks. dist.,marked ¼ S 25 B T
44.20	Old road to Golden Reef Mine, bears N.60°W. and S.60°E.
61.60	Begin descent over N. slope into draw.
63.35	Large draw and wash, 70 lks. wide, 2 ft. deep, drains S.80°E.; ascend.
67.90	Spur, 35 ft. above draw, projects E.; descend across

West Boundary of T.26 S.,R.12 W.

chains	
	head of shallow draw draining NE.
74.00	Spur, projects E.; descend abruptly N. slope.
78.25	Draw, 90 ft. below spur, drains E.; ascend abruptly.
80.00	On rocky S. slope, 50 ft. above draw.
	Set an iron post, 3 ft. long, 2 ins. in dia., 28 ins. in the ground for cor. of secs. 19,24,25 and 30, with brass cap marked
	T26S R13W | R12W S24 | S19 S25 | S30 1921
	from which
	A pinon, 6 ins.diam.,bears N.21°E., 51 lks. dist.,marked T 26 S R 12 W S 19 B T
	A pinon, 6 ins.diam.,bears S.67¾°E., 63 lks. dist.,marked T 26 S R 12 W S 30 B T
	No tree available. in sec. 25
	A pinon, 6 ins.diam.,bears N.37½°W., 45 lks. dist.,marked T 26 S R 13 W S 24 B T
	Raise a mound of stone, 2 ft.base, 1½ ft.high, W.of cor.
	Land, mountainous; general E. exposure and drainage.
	Soil, rocky of quartz formation; subsoil, hard, dry clay and rock.
	Timber, pinon and cedar.
	Undergrowth, sagebrush.
	Fair grazing land.
	North, bet. secs. 19 and 24.
	Over rough mountainous land through pinon and cedar timber and undergrowth of sagebrush. Ascend abruptly rocky S. slope.
5.85	Spur, 115 ft. above cor., projects E.; descend.
10.20	Draw, 45 ft. below spur, drains E.; ascend.
13.85	Point of spur, 35 ft. above draw, projects E.; descend.
16.05	Draw, 35 ft. below point of spur, drains SE.; ascend.
22.90	Spur, 90 ft. above draw, projects S.70°E.; descend.
27.50	Draw, 80 ft. below spur, drains E.; ascend abruptly.

chains	
32.20	Spur, 65 ft. above draw, projects E.; descend general N. slope.
40.00	On steep N. slope 50 ft. below spur. Set an iron post, 3 ft. long, 1 in. in dia., 26 ins.in the ground for ¼ sec. cor., with brass cap marked ¼ S24 | S19 1921 from which A pinon, 5 ins.diam.,bears N.64¼°E., 68 lks. dist.,marked ¼ S 19 B T A pinon, 6 ins.diam.,bears N.46½°W., 105 lks. dist.,marked ¼ S 24 B T
43.90	Draw, 60 ft. below ¼ sec. cor., drains E.; ascend.
53.00	Spur, 65 ft. above draw, projects E.; descend N. slope.
56.35	Draw, 85 ft. below spur, drains E.; ascend abruptly.
63.15	Spur, 125 ft. above draw, projects S.60°E.; descend.
67.25	Draw, 35 ft. below spur, drains S.70°E.; ascend.
75.15	Wood road, bears E. and W.
76.50	Spur, 135 ft. above draw, projects S.60°E.; descend.
80.00	On low spur, projects NE. Set an iron post, 3 ft. long, 2 ins. in dia., 18 ins. in the ground on solid rock and in a large mound of stone for cor. of secs. 13,18,19 and 24, with brass cap marked T26S R13W | R12W S13 | S18 S24 | S19 1921 from which A cedar, 7 ins.diam.,bears N.36°E., 13 lks. dist.,marked T 26 S R 12 W S 18 B T A pinon, 10 ins.diam.,bears S.53½°E., 92 lks. dist.,marked T 26 S R 12 W S 19 B T A pinon, 6 ins.diam.,bears S.69½°W., 81 lks. dist.,marked T 26 S R 13 W S 24 B T A pinon, 6 ins.diam.,bears N.65½°W., 52 lks.

chains	
	dist.,marked T 26 S R 13 W S 13 B T
	Land, mountainous; E. exposure and drainage:
	Soil, brown loam and rocky of quartz formation; subsoil, dry clay and rock.
	Timber, pinon and cedar:
	Undergrowth, sagebrush.
	Fair grazing land.
	North, bet. secs. 13 and 18.
	Over mountainous land through dense pinon and cedar timbe and undergrowth of sagebrush. Descend.
2.90	Draw, 35 ft. below cor., drains E.; ascend S. slope.
11.25	Top of large quartz outcropping on S. slope.
23.00	Spur, 350 ft. above draw, projects SE.; continue ascent along steep, rocky E. slope across head of draw draining E.
38.00	Top of high, rocky point, 135 ft. above spur, projects SE. descend abruptly.
40.00	On steep N. slope.
	Set an iron post, 3 ft. long, 1 in. in dia., 6 ins. in the ground on solid rock and 24 ins. in a large mound of stone for $\frac{1}{4}$ sec. cor., with brass cap marked
	$\frac{1}{4}$ S13 | S18 1921
	from which
	A cedar, 6 ins.diam., bears N.78$\frac{3}{4}$°E., 20 lks. dist., marked $\frac{1}{4}$ S 18 B T
	A pinon, 6 ins.diam.,bears N.67°W., 28 lks. dist.,marked $\frac{1}{4}$ S 13 B T
47.40	Draw, 200 ft. below $\frac{1}{4}$ sec. cor., drains NE.; ascend.
51.50	Spur, 30 ft. above draw, projects E.; descend.
53.05	Draw, 40 ft. below spur, drains E.; ascend.
56.00	Point of spur, projects E.; descend.
58.50	Draw, drains SE.;a small seep of good water, surrounded by a group of cottonwood trees, bears SE., 1.00 ch.. distant.

chains	
61.05	Spur, 75 ft. above draw, projects S.10°E.; thence along broken E. slope.
79.00	Low spur, projects E.; descend.
80.00	Set an iron post, 3 ft. long, 2 ins. in dia., 18 ins. in the ground on solid rock and 12 ins. in a mound of stone for cor. of secs. 7,12,13 and 18, with brass cap marked T26S R13W | R12W S12 | S7 S13 | S18 1921 from which A pinon, 12 ins.diam.,bears N.50½°E., 85 lks. dist.,marked T 26 S R 12 W S 7 B T A pinon, 5 ins.diam.,bears S.80°E., 80 lks. dist.,marked T 26 S R 12 W S 18 B T A pinon, 6 ins.diam.,bears S.27½°W., 65 lks. dist.,marked T 26 S R 13 W S 13 B T A pinon, 5 ins.diam.,bears N.31½°W., 138 lks. dist.,marked T 26 S R 13 W S 12 B T
	Land, rough mountainous; general E. exposure and drainage.
	Soil, brown loam, gravelly and rocky of quartz formation; subsoil, dry clay and rock.
	Timber, pinon and cedar.
	Undergrowth, sagebrush.
	Fair grazing land.

	North, bet. secs. 7 and 12.
	Over mountainous land through pinon and cedar timber and undergrowth of sagebrush. Descend.
2.00	Draw, 30 ft. below cor., drains E.; ascend.
6.75	Spur, 75 ft. above draw, projects E.; descend.
10.95	Draw, 75 ft. below spur, drains E.; ascend.
18.00	Spur, 135 ft. above draw, projects SE.; descend.
27.10	Draw, 65 ft. below spur, drains E.; ascend.
34.50	Spur, 155 ft. above draw, projects NE.; descend abruptly.

chains	
40.00	On steep N. slope, 75 ft. below spur. Set an iron post, 3 ft. long, 1 in. in dia., 28 ins. in the ground for ¼ sec. cor., with brass cap marked ¼ S12 | S7 1921 from which A twin pinon, 12 ins.diam.,bears N.73°E., 25 lks dist., marked ¼ S 7 B T A pinon, 10 ins.diam., bears West, 1 lk. dist., marked ¼ S 12 B T
44.00	Draw, 110 ft. below ¼ sec. cor., drains N.70°E.; ascend.
49.60	Point of spur, 40 ft. above draw, projects N.70°E.; descend.
54.20	Draw, 30 ft. below spur, drains SE.; ascend.
66.00	Spur, 210 ft. above draw, projects SE.; thence along steep E. slope at head of draw draining NE.
70.00	Line strikes E. face of red quartz ledge, bears N. and S.
74.10	Spur, projects NE.; N. point of quartz ledge, bears SW. about 1 ch. distant. Descend abruptly NW. slope.
80.00	On steep NW. slope, 135 ft. below spur. Set an iron post, 3 ft. long, 2 ins. in dia., 28 ins. in the ground for cor. of secs. 1,6,7 and 12, with brass cap marked T26S R13W | R12W S1 | S6 S12 | S7 1921 from which A pinon, 16 ins.diam.,bears N.58½°E., 93 lks. dist.,marked T 26 S R 12 W S 6 B T A pinon, 12 ins.diam.,bears S.21¾°E., 77 lks. dist., marked T 26 S R 12 W S 7 B T A pinon, 30 ins.diam.,bears S.32½°W., 74 lks. dist.,marked T 26 S R 13 W S 12 B T A pinon, 8 ins.diam., bears N.26½°W., 46 lks. dist., marked T 26 S R 13 W S 1 B T

West Boundary of T.26 S., R.12 W.

chains	
	Land, mountainous; E. exposure and drainage.
	Soil, brown loam, gravelly and rocky, quartz formation; subsoil, hard, dry clay and rock.
	Timber, pinon and cedar.
	Undergrowth, sagebrush.
	Fair grazing.
	North, bet. secs. 1 and 6.
	Over rough mountainous land through pinon, cedar and mahogany timber and undergrowth of sagebrush. Descend NW. slope.
2.00	Leave dense, enter very scattering timber, bears NE. and SW.
7.45	Draw, drains NE.; continue descent.
9.65	Main draw, 185 ft. below sec. cor., drains E.; ascend S. slope.
23.00	Ridge, 270 ft. above draw, bears E. and W.; descend.
24.00	Enter dense timber, bears E. and W.
32.50	Draw, 140 ft. below ridge, drains NE.; ascend.
34.40	Point of spur, projects E.; descend.
36.30	Draw, heads about 2 chs. NW. and drains SE.; ascend rocky S. slope.
40.00	Set an iron post, 3 ft. long, 1 in. in dia., 28 ins. in the ground for ¼ sec. cor., with brass cap marked ¼ S1 | S6 1921 from which A pinon, 8 ins.diam., bears N.88¼°E., 23 lks. dist., marked ¼ S 6 B T A pinon, 10 ins.diam., bears S.59°W., 41 lks. dist., marked ¼ S 1 B T
57.25	Top of ridge and divide bet. Beaver and Wah Wah Valleys, 320 ft. above ¼ sec. cor., bears NE. and SW.; descend NW. slope.
69.00	Leave timber, enter opening, bears E. and W.

Subdivision of T.26 S., R.12 W.

chains	
75.60	Head of draw, 390 ft. below divide, drains W.; ascend.
83.00	Enter dense timber, bears E. and W.
86.70	Spur, 140 ft. above draw, projects N.60°W.; descend precipitous N. slope over small quartz ledges.
94.44	On steep N. slope, 310 ft. below spur.

Intersect 5th. Standard Parallel South, 3.84 chs. East of the standard cor. of T.25 S., Rs. 12 and 13 W.;

At point of intersection,

Set an iron post, 3 ft. long, 3 ins. in dia., 28 ins. in the ground for closing cor. of Tps. 26 S., Rs. 12 and 13 W., with brass cap marked

T25SR12W
S31

S1 | S6
R13W | R12W

CC
T26S
1921

from which

A pinon, 10 ins. diam., bears S.65¼°E., 81 lks. dist., marked T 26 S R 12 W S 6 C C B T

A pine, 8 ins. diam., bears S.35¾°W., 105 lks. dist., marked T 26 S R 13 W S 1 C C B T

Land, rough mountains; general SE. and NW. exposure and drainage from divide at 57.25 chs.

Soil, gravelly and rocky of quartz formation; subsoil, dry clay and rock.

Timber, pinon, cedar, mahogany and a few scattering pine.

Undergrowth, sagebrush.

Fair grazing.

Subdivision of T.26 S., R.12 W.

From the cor. of secs. 1,2,35 and 36 on the S. bdy. of the tp.,

N.0°02'E., bet. secs. 35 and 36.

Over mountainous land through dense pinonmand cedar timber and undergrowth of sagebrush. Gradually ascend.

2.30	Low spur, 15 ft. above cor., projects W.; descend.

chains	
7.00	Wash, in shallow draw, drains SW.; a scend.
15.00	Low spur, projects W.; descend.
18.00	Draw, 25 ft. below spur, drains W.; ascend.
21.65	Spur, 135 ft. above sec. cor., projects W. about 5 chs.; descend.
23.80	Draw, 40 ft. below spur, drains W.; ascend.
33.00	Spur, 100 ft. above draw, projects SW.; descend N. slope.
38.35	Draw, 100 ft. below spur, heads about 5 chs. E. and drains N.70°W.; ascend.
40.00	Set an iron post, 3 ft. long, 1 in. in dia., 18 ins. in the ground on solid rock and 12 ins. in a mound of stone for ¼ sec. cor., with brass cap marked ¼ S35 | S36 1921 from which A pinon, 14 ins.diam., bears S.67°E., 200 lks. dist.,marked ¼ S 36 B T A pinon, 10 ins.diam., bears N.38½°W., 92 lks. dist., marked ¼ S 35 B T
40.50	Low spur, projects W.; descend.
44.00	Shallow draw, drains SW.; wood road in draw, bears NE. and SW.; ascend.
49.30	Spur, 40 ft. above draw, projects SW.; a windless at prospect hole, bears N.78°10'E. about 12 chs. distant. Thence over broken land sloping NW.
80.00	Set an iron post, 3 ft. long, 2 ins. in dia., 20 ins. in the ground on solid rock and 10 ins. in a mound of stone for cor. of secs.25,26,35 and 36, with brass cap marked T26S | R12W S26 | S25 S35 | S36 1921 from which A cedar, 7 ins.diam., bears N.16¼°E., 80 lks. dist.,marked T 26 S R 12 W S 25 B T

chains	
	A cedar, 12 ins.diam.,bears S.65½°E., 62 lks. dist.,marked T 26 SR12 W S 36 B T
	A cedar, 14 ins.diam.,bears S.56½°W., 60 lks. dist.,marked T 26 S R 12 W S 35 B T
	A cedar, 12 ins.diam.,bears N.41½°W., 96 lks. dist.,marked T 26 S R 12 W S 26 B T
	Land, mountainous; general W. exposure and drainage.
	Soil, brown loam, gravelly and rocky of limestone and quartz formation; subsoil, dry, brown clay and rock.
	Timber, scrub cedar and pinon.
	Undergrowth, sagebrush and scattering juniper.
	Fair grazing land.
	East, on a random line bet. secs. 25 and 36.
40.00	Set temp. ¼ sec. cor.
80.04	Intersect E. bdy. of the tp. 9 lks. N. of the cor. of secs. 25 and 36.
	Thence
	N.89°56'W., on true line bet. secs. 25 and 36.
	Over rough mountainous land through scrub cedar and pinon timber and undergrowth of sagebrush. Ascend abruptly E. slope.
3.00	Top of limestone and quartz spur. 60 ft. above sec. cor., projects N.10°E.; descend W. slope.
14.15	Draw. 200 ft. below spur, drains N.; ascend.
17.50	Point of spur. 35 ft. above draw, projects N.15°E.; descend NW. slope.
20.40	Head of draw, drains NE.; ascend abruptly E. slope.
23.35	Spur, 50 ft. above draw, projects N.20°W.; descend along S. slope.
36.75	Draw, 165 ft. below spur, drains NW.; ascend.
40.02	On N. slope, 60 ft. above draw.
	Set an iron post, 3 ft. long, 1 in. in dia., 6 ins. in the ground on solid rock and 24 ins. in a large mound of stone for ¼ sec. cor., with brass cap marked
	¼ S 25 / S 36.

Subdivision of T.26 S.,R.12 W.

CHAINS	
	from which A pinon, 8 ins.diam., bears S.51½°W., 150 lks. dist.,marked ¼ S 36 B T A pinon, 10 ins.diam.,bears N.80°W., 354 lks. dist.,marked ¼ S 25 B T
45.60	Ridge, 65 ft. above ¼ sec. cor., bears N. and SE.; descend W. slope.
50.70	Draw, 115 ft. below ridge, drains N.; thence over rolling and broken land sloping W.
64.20	Low ridge, bears N. and S.
80.04	The cor. of secs. 25,26,35 and 36, 400 ft. below ridge at 45.60 chs.
	Land, mountainous; general NW. exposure and drainage.
	Soil, shallow brown loam and rocky of quartz formation; subsoil, dry clay and rock.
	Timber, scrub pinon and cedar.
	Undergrowth, sagebrush.
	Fair grazing land.
	N.0°02'E., bet. secs. 25 and 26.
	Over rolling foothills sloping NW., through dense scrub cedar and pinon timber and undergrowth of sagebrush.
7.80	Small draw, drains NW.
40.00	Set an iron post, 3 ft. long, 1 in. in dia., 28 ins. in the ground for ¼ sec. cor., with brass cap marked ¼ S26 | S25 1921 from which A cedar, 12 ins.diam.,bears S.74½°E., 22 lks. dist.,marked ¼ S 25 B T A cedar, 16 ins.diam.,bears S.55½°W., 69 lks. dist.,marked ¼ S 26 B T
49.60	Top of ascent on E. side of low knoll, the top of which, bears W. about 10 chs. distant.
80.00	Set an iron post, 3 ft. long, 2 ins. in dia., 14 ins. in

chains	
	the ground on solid rock and 16 ins. in a large mound of stone for cor. of secs. 23,24,25 and 26, with brass cap marked T26S | R12W S23 | S24 S26 | S25 1921 from which
	A cedar, 6 ins.diam.,bears N.20°50'E., 27 lks. dist., marked B T
	A pinon, 4 ins.diam.,bears S.50½°E., 16 lks. dist., marked B T
	A cedar, 5 ins.diam.,bears S.53°25'W., 65 lks. dist.,marked B T
	A cedar, 8 ins.diam.,bears N.63°10'W., 53 lks. dist., marked B T
	Land, rolling foothills; general W. exposure and drainage
	Soil, coarse brown loam, gravelly and rocky of quartz formation; subsoil, dry clay and rock.
	Timber, scrub cedar and pinon.
	Undergrowth, sagebrush.
	Fair grazing land.
	S.89° 56'E., on a random line bet. secs. 24 and 25.
40.00	Set temp. ½ sec. cor.
80.06	Intersect E. bdy. of the tp. 35 lks. N. of the cor. of secs. 24 and 25.
	Thence
	N.89°41'W., on true line bet. secs. 24 and 25.
	Over rolling foothills, through scattering scrub cedar and pinon timber and undergrowth of sagebrush and yellow top. Gradually descend.
3.25	Shallow draw, 40 ft. below cor., drains NW.; ascend.
16.70	Spur, 90 ft. above draw, projects NW.; descend.
22.45	Draw, 55 ft. below spur, drains N.; ascend.
25.00	Spur, 30 ft. above draw, projects N.20°W.; descend.
29.30	Draw, 55 ft. below spur, drains N.20°W.
36.70	Draw, 120 ft. below spur at 25.00 chs.; drains N.; ascend.

chains	
40.03	Spur, 35 ft. above draw, projects N.10°W.
	Set an iron post, 3 ft. long, 1 in. in dia., 24 ins.in the ground for ¼ sec. cor., with brass cap marked S 24 ¼ S 25 1921
	from which
	A cedar, 7 ins.diam.,bears S.26½°E., 182 lks. dist.,marked ¼ S 25 B T
	A cedar, 8 ins.diam.,bears N.32¾°W., 37 lks. dist.,marked ¼ S 24 B T
	Gradually descend.
46.00	Shallow draw, 35 ft. below ¼ sec. cor., drains N.; gradually ascend.
59.00	Low spur, projects NW.; descend.
63.80	Shallow draw, 45 ft. below spur, drains N.20°W.; thence over broken ground.
73.25	Wash, 10 lks. wide, 5 ft. deep, drains N.20°W.
80.06	The cor. of secs. 23,24,25 and 26.
	Land, rolling and broken foothills; general NW. exposure and drainage.
	Soil, brown loam, gravelly and rocky of limestone and quartz formation; subsoil, hard, dry clay and rock.
	Timber, scrub pinon and cedar.
	Undergrowth, sagebrush.
	Fair grazing land.
	N.0°02'E., bet. secs. 23 and 24.
	Over rolling foothills, through dense scrub cedar and pinon timber and undergrowth of sagebrush.
10.00	Road, bears N.70°W. and S.70°E.
14.70	Wash. 50 lks. wide, 1 ft. deep, drains NW.; leave dense timber and enter yellow top undergrowth, bears NW. and SE.
40.00	Set an iron post, 3 ft. long, 1 in. in dia., 28 ins. in the ground for ½ sec. cor., with brass cap marked ¼ S23 | S24 1921

chains	
	from which
	A cedar, 8 ins.diam.,bears S.11½°E., 87 lks. dist.,marked ½ S 24 B T
	A cedar, 6 ins.diam.,bears N.66°W., 280 lks. dist.,marked ½ S 23 B T
80.00	Set an iron post, 3 ft. long, 2 ins. in dia., 28 ins. in the ground for cor. of secs. 13,14,23 and 24, with brass cap marked
	T26S | R12W S14 | S13 S23 | S24 1921
	from which
	A cedar, 24 ins.diam.,bears N.10½°E., 197 lks. dist.,marked T 26 S R 12 W S 13 B T
	A cedar, 24 ins.diam.,bears S.54°E., 231 lks. dist.,marked T 26 S R 12 W S 24 B T
	A cedar, 6 ins.diam.,bears S.54½°W., 325 lks. dist.,marked T 26 S R 12 W S 23 B T
	A cedar, 10 ins.diam.,bears N.68¾°W., 211 lks. dist.,marked T 26 S R 12 W S 14 B T
	Land, rolling foothills; general NW. exposure and drainage.
	Soil, coarse brown loam and rocky, granite formation; subsoil, clay and rock.
	Timber, scrub cedar and pinon.
	Undergrowth, sagebrush and yellow top.
	Good grazing land.
	S.89°41'E., on a random line bet. secs. 13 and 24.
40.00	Set temp. ¼ sec. cor.
80.07	Intersect E. bdy. of the tp. 2 lks. N. of the cor. of secs. 13 and 24.
	Thence
	N.89°40'W., on true line bet. secs. 13 and 24.
	Over rolling foothills, through scrub cedar and pinon timber and undergrowth of sagebrush and yellow top.
1.50	Wash, 20 lks. wide, 2 ft. deep, drains N.

Subdivision of T.26 S.,R.12 W.

chains	
12.70	Wash, 20 lks. wide, 2 ft. deep, drains N.10°W.
30.40	Wash, 20 lks. wide, 2 ft. deep, drains N.
40.03½	Set an iron post, 3 ft. long, 1 in. in dia., 28 ins. in the ground for ¼ sec. cor., with brass cap marked ¼ S 13 / S 24 / 1921 from which A cedar, 7 ins.diam.,bears N.5°W., 55 lks. dist.,marked ½ S 13 B T A cedar, 8 ins.diam.,bears S.67½°W., 39 lks. dist.,marked ½ S 24 B T
56.30	Wash, 10 lks. wide, 1 ft. deep, drains N.10°W.
79.00	Wash, 20 lks. wide, 1 ft. deep, drains N.15°W.
80.07	The cor. of secs. 13,14,23 and 24. Land, rolling foothills; N. exposure and drainage. Soil, coarse brown loam and gravelly; subsoil, dry clay and gravel. Granite formation. Timber, scattering scrub cedar and pinon. Undergrowth, sagebrush and yellow top. Good grazing land.

	N.0°02'E., bet. secs. 13 and 14. Over rolling land through very scattering cedar and pinon timber and undergrowth of sagebrush.
1.75	Road, bears N.70°E. and S.70°W.
40.00	Set an iron post, 3 ft. long, 1 in. in dia., 28 ins. in the ground for ¼ sec. cor., with brass cap marked ½ S14 | S13 1921 Raise a mound of stone, 2 ft.base, 1½ ft.high, W.of cor.
56.50	Wash, 1.50 chs. wide, 2 ft. deep, drains NE.
62.20	Road, bears NE. to Blackrock, Utah and SW. to Frisco, Utah.
79.00	Wash, 20 lks. wide, 2 ft. deep, drains N.80°E.
80.00	Set an iron post, 3 ft. long, 2 ins. in dia., 28 ins. in the ground for cor. of secs. 11,12,13 and 14, with

Subdivision of T.26 S.,R.12 W.

chains	
	brass cap marked T26S | R12W S11 | S12 S14 | S13 1921 Raise a mound of stone, 2 ft.base, 1½ ft.high, W.of cor. Land, rolling, slopes and drains N. Soil, coarse brown loam and gravelly; subsoil, dry clay, gravel and rock. Timber, a few scattering scrub cedar and pinon on S. ½ of mile. Undergrowth, sagebrush and yellow top. Good grazing land.
	S.89°40'E., on a random line bet. secs. 12 and 13.
40.00	Set temp. ¼ sec. cor.
80.05	Intersect E. bdy. of the tp. 5 lks. S. of the cor. of secs. 12 and 13.
	Thence N.89° 42'W., on true line bet. secs. 12 and 13. Over mountainous land through undergrowth of sagebrush and yellow top. Gradually ascend NE. slope.
6.85	Bottom of draw and wash, 5 lks. wide, 1 ft. deep, 40 ft. above sec. cor., drains NE.; ascend E. slope.
12.40	Spur, 105 ft. above draw, projects NE.; descend.
23.54	Draw, 75 ft. below spur, heads about 5 chs. S. and drains N.; ascend.
25.30	Spur, 40 ft. above draw, projects N.; descend.
33.75	Draw, 20 ft. below spur, drains N.; ascend.
37.40	Spur, 70 ft. above draw, projects N.; descend 35 ft.
40.02½	Set an iron post, 3 ft. long, 1 in. in dia., 6 ins. in the ground on solid rock and 24 ins. in a large mound of stone for ¼ sec. cor., with brass cap marked S 12 ¼ S 13 1921 Deposit a quartzite, 14 x 6 x 4 ins., marked (X) on top face alongside iron post.
44.00	Draw, 35 ft. below ¼ sec. cor., heads about 5 chs. S. and

chains	
	drains N.;ascend.
46.80	Spur, 30 ft. above draw, projects N.; descend W. slope.
53.70	Foot of mountain, 150 ft. below spur, bears NE. and SW.; thence over rolling valley.
55.60	Wash, 100 lks. wide, 2 ft. deep, drains NE.
65.20	Road, bears NE. to Blackrock, UT. and SW. to Frisco, Ut.
80.05	The cor. of secs. 11,12,13 and 14.
	Land, mountainous on E. 53.70 chs. and rolling valley on W. 26.35 chs.; general N. exposure and drainage.
	Soil, brown loam, gravelly and rocky of quartz formation; subsoil, dry clay and rock.
	No timber.
	Undergrowth, sagebrush and yellow top.
	Good grazing land.
	N.0°02'E., bet. secs. 11 and 12.
	Over rolling valley, through undergrowth of sagebrush and yellow top.
13.00	Road, bears N.80°E. and S.80°W.
13.60	Wash, 10 lks. wide, 2 ft. deep, drains E.; gradually ascend.
22.00	Top of ascent on W. side of top of small, lone knoll.
32.30	Wash, 50 lks. wide, 6 ft. deep, in shallow draw, drains NE.
34.80	Old road, bears E. and W.
40.00	Set an iron post, 3 ft. long, 1 in. in dia., 26 ins. in the ground for ¼ sec. cor., with brass cap marked ¼ S11 | S12 1921 Raise a mound of stone, 2 ft. base, 1½ ft. high, W. of cor.
42.40	Wash, 10 lks. wide, 5 ft. deep, drains E.
54.50	Wash, 50 lks. wide, 5 ft. deep, in wide, shallow draw, drains E.
80.00	Set an iron post, 3 ft. long, 2 ins. in dia., 24 ins. in the ground for cor. of secs. 1,2,11 and 12, with brass cap marked

Subdivision of T.26 S.,R.12 W.

chains	
	T26S | R12W S2 | S1 S11 | S12 1921
	Raise a moundof stone, 2 ft.base, 1½ ft.high, W.of cor.
	Land, rolling valley; NE. exposure and drainage.
	Soil, brown loam, gravelly and rocky of limestone and quartz formation; subsoil, dry clay loam and rock.
	No timber.
	Undergrowth, sagebrush andyellow top.
	Fair grazing land.
	S.89°42'E., on a random line bet. secs. 1 and 12.
40.00	Set temp. ¼ sec. cor.
80.24	Intersect E. bdy. of the tp. 7 lks. N. of the cor. of secs. 1 and 12.
	Thence
	N.89°39'W., on true line bet. secs. 1 and 12.
	Over rolling valley through undergrowth of sagebrush.
5.85	E. brink of wide draw, bears NE. and SW.
7.15	Wash, 75 lks. wide, 4 ft. deep, in draw, drains NE., 30 ft. below sec. cor.
20.75	Top of W. brink of draw, bears NE. and SW.; thence over rollingland sloping E.
34.35	Wash, 30 lks. wide, 2 ft. deep, in shallow draw, drains NE.
40.12	Set an iron post, 3 ft. long, 1 in. in dia., 26 ins. in the ground for ¼ sec. cor., with brass cap marked ¼ S 1 / S 12 / 1921
	Raise a mound of stone, 2 ft. base, 1½ ft.high, N.of cor.
74.65	Road, bears N.20°W. and S.20°E.
80.24	The cor. of secs. 1,2,11 and 12.
	Land, rolling, slopes and drains E.
	Soil, brown clay loam, gravelly and rocky of quartz formation; subsoil, hard, dry clay and rock.
	No timber.

chains	
	Undergrowth, sagebrush.
	Fair grazing land.

	N.0° 02'E., on a true line bet. secs. 1 and 2
	Over rolling land through undergrowth of sagebrush and shadscale.
24.70	Road, bears N.30°W. and S.30°E.
39.50	S. brink of shallow draw, bears E. and W.
40.00	Set an iron post, 3 ft. long, 1 in. in dia., 28 ins. in the ground for ¼ sec. cor., with brass cap marked ¼ S2 | S1 1921
	Raise a mound of stone, 2 ft.base,1½ ft.high, W. of cor.
43.30	Wash, 10 lks. wide, 2 ft. deep, in draw, drains E.
46.00	N. brink of draw, bears E. and W.
54.70	Old road, bears NE. and SW.
73.60	Wash, 10 lks. wide, 1 ft. deep, drains NE.
84.90	Wash, 10 lks. wide, 1 ft. deep, drains N.60°E.
94.04	Intersect 5th. Standard Parallel South, 1.70 chs. East of the Standard Cor. of secs. 35 and 36.
	At point ofintersection,
	Set an iron post, 3ft. long, 2 ins. in dia., 28 ins. in the ground for closing cor. of secs. 1 and 2, with brass cap marked T25SR12W S36 S2 | S1 T26S | R12W CC 1921
	Dig pits, 18x18x12 ins:, E., W., and S. of post, 3 ft. distant.
	Land, rolling; general E. exposure and drainage.
	Soil, shallow brown loam, gravelly and rocky of quartz formation; subsoil, dry clay and rock.
	No timber.
	Undergrowth, sagebrush and shadscale.
	Fair grazing land.

CHAINS

From the cor. of secs. 2,3,34 and 35 on the S. bdy. of the tp.,

N.0°02'E., bet. secs. 34 and 35.

Over rolling valley sloping S., through sagebrush undergrowth.

12.00 Wide, shallow draw, drains S.10°E.

40.00 Set an iron post, 3 ft. long, 1 in. in dia., 28 ins. in the ground for ¼ sec. cor., with brass cap marked

¼

S34 | S35

1921

Dig pits, 18 x 18 x 12 ins., N. and S. of post, 3 ft.dist

52.00 Old road, bears E. and W.

63.00 Top of low, rolling ridge divide, bears E. and W.

80.00 Set an iron post, 3 ft. long, 2 ins. in dia., 28 ins. in the ground for cor. of secs. 26,27,34 and 35, with brass cap marked

T26S | R12W
S27 | S26
S34 | S35

1921

Raise a mound of stone, 2 ft.base, 1½ ft.high, W.of cor.

Land, rolling; slopes and drains N. and S. from low ridge at 63.00 chs.

Soil, brown clay loam and gravel; subsoil, dry clay and rock.

No timber.

Undergrowth, sagebrush.

Fair grazing land.

East, on a random line bet. secs. 26 and 35.

40.00 Set temp. ¼ sec. cor.

80.04 Intersect N. and S. line 3 lks. N. of the cor. of secs. 25,26,35 and 36.

Thence

N.89°59'W., on true line bet. secs. 26 and 35.

Over broken foothills through scrub cedar and pinon timber and undergrowth of sagebrush.

chains	
2.20	Draw, 20 ft. below sec. cor., drains N.10°W.; ascend.
3.25	Low spur, projects N.10°W.; descend.
7.30	Draw, 40 ft. below spur, drains N.; ascend.
15.60	Ridge, 80 ft. above draw, bears N. and S.; gradually descend.
20.00	Spur, projects N.10°W.; gradually descend W. slope across head of small draw draining S.
27.00	Spur, projects S.80°W.; thence along N. slope.
36.60	Spur, projects N.; descend.
40.02	Set an iron post, 3 ft. long, 1 in. in dia., 26 ins. in the ground for ¼ sec. cor., with brass cap marked ¼ S26 / S35 / 1921 from which A cedar, 5 ins.diam.,bears N.21°E., 71 lks. dist.,marked ¼ S 26 B T A pinon, 6 ins.diam.,bears S.22°W., 90 lks. dist.,marked ¼ S 35 B T
42.70	Draw, 25 ft. below ¼ sec. cor., drains SW.; leave dense timber, bears N. and S.; ascend.
46.30	Spur, 30 ft. above draw, projects S.about 5 chs.; descend.
51.60	Wash, 20 lks. wide, 3 ft. deep, drains NW.; leave foothills and enter rolling valley, bears N. and S.
69.20	Leave timber, bears N. and S.
80.04	The cor. of secs. 26,27,34 and 35.
	Land, rolling foothills and valley; general NW. exposure and drainage.
	Soil, coarse sandy loam, gravelly and rocky of quartz and limestone formation; subsoil, dry clay and rock.
	Timber, scrub cedar and pinon on E. 69.20 chs.
	Undergrowth, sagebrush.
	Fair grazing land.
	N.0°02'E., bet. secs. 26 and 27.
	Gradually descend over rolling land through dense sagebrush undergrowth.
16.35	Road, bears N.30°E. to Blackrock, Ut. and S.30°W. to

chains	
	Frisco, Utah.
17.30	Small wash, in wide, shallow draw, drains N.10°E.
30.00	Enter scattering cedar and pinon timber, bears NE. and SW.
40.00	Set an iron post, 3 ft. long, 1 in. in dia., 28 ins. in the ground for ¼ sec. cor., with brass cap marked ¼ S27 | S26 1921 from which A cedar, 5 ins.diam.,bears N.15¼°E., 262 lks. dist.,marked ¼ S 26 B T A cedar, 7 ins.diam.,bears N.64½°W., 225 lks. dist.,marked ¼ S 27 B T
53.70	Shallow draw, 30 ft. deep, drains NE.
79.00	Wash, 30 lks. wide, 2 ft. deep, in shallow draw, drains NE.
80.00	Set an iron post, 3 ft. long, 2 ins. in dia., 18 ins. in the ground on solid rock and 12 ins. in a mound of stone for cor. of secs. 22,23,26 and 27, with brass cap marked T26S | R12W S22 | S23 S27 | S26 1921 from which A cedar, 18 ins.diam.,bears N.67½°E., 512 lks. dist.,marked T 26 S R 12 W S 23 B T A cedar, 6 ins.diam.,bears S.65¾°E., 168 lks. dist.,marked T 26 S R 12 W S 26 B T A cedar, 12 ins.diam.,bears S.14¾°W., 281 lks. dist.,marked T 26 S R 12 W S 27 B T A cedar, 4 ins.diam.,bears N.49°W., 101 lks. dist., marked B T
	Land, rolling; general N. exposure and drainage. Soil, coarse, brown loam, gravelly and rocky of quartz and limestone formation; subsoil, light brown clay and rock.

Subdivision of T.26 S., R.12 W.

chains	
	Timber, scattering cedar and pinon on N. 50.00 chs.
	Undergrowth, sagebrush and yellow top.
	Good grazing land.
	S.89°59'E., on a random line bet. secs. 23 and 26.
40.00	Set temp. ¼ sec. cor.
80.02	Intersect N. and S. line 9 lks. N. of the cor. of secs. 23,24,25 and 26.
	Thence
	N.89°55'W., on true line bet. secs. 23 and 26.
	Over rolling foothills through scrub cedar and pinon timber and undergrowth of sagebrush.
7.80	Road, bears N. and S.
17.00	Road, bears N.10°E. and S.10°W.
25.00	Wash, 20 lks. wide, 2 ft. deep, drains N.
36.50	Wash, 20 lks. wide, 1 ft. deep, drains NW,
40.01	Set an iron post, 3 ft. long, 1 in. in dia., 20 ins. in the ground for ¼ sec. cor., with brass cap marked ¼ S 23 / S 26 / 1921 from which A cedar, 8 ins. diam., bears N.23 °E., 280 lks. dist., marked ¼ S 23 B T A cedar, 4 ins. diam., bears S.12½°W., 118 lks. dist., marked ¼ S 26 B T
44.40	Wash, 10 lks. wide, 1 ft. deep, drains NW.
55.40	Leave dense timber, bears N. and S.
59.70	Road, bears N. to Blackrock and S. to Frisco, Utah.
60.90	Wash, 20 lks. wide, 3 ft. deep, in wide, shallow draw, drains N.
71.25	Road, bears N. and S.
77.50	Wash, 20 lks. wide, 3 ft. deep, in wide, shallow draw, drains N.20°E.
80.02	The cor. of secs. 22,23,26 and 27.
	Land, rolling foothills; general NW. exposure and drainage.
	Soil, coarse brown loam, gravelly and rocky of quartz and limestone formation; subsoil, dry brown clay and rock.

Subdivision of T.26 S.,R.12 W.

chains

Timber, scrub cedar and pinon, dense on E. ½ mile.
Undergrowth, sagebrush.
Fair grazing land.

N.0°02'E., bet. secs. 22 and 23.
Over rolling land through scattering scrub cedar and pinon timber and undergrowth of sagebrush.

7.40 Old road, bears E. and W.

27.00 Wash, 20 lks. wide, 4 ft. deep, in shallow draw, drains

29.60 Low spur, projects NE.; leave timber, bears E. and W.

40.00 Set an iron post, 3 ft. long, 1 in. in dia., 18 ins. in the ground on solid rock and 12 ins. in a mound of stone for ¼ sec. cor., with brass cap marked

¼

S23 | S23

1921

Raise a mound of stone, 2 ft. base, 1½ ft. high, W. of cor.

43.00 Old road, bears N.80°E. and S.80°W.

55.80 Large draw and wash, 150 lks. wide, 5 ft. deep, drains N.80°E.

60.00 Low spur, projects N.80°E.

66.10 Wash, 20 lks. wide, 3 ft. deep, in shallow draw, drains N.80°E.

80.00 Set an iron post, 3 ft. long, 2 ins. in dia., 28 ins. in the ground for cor. of secs. 14,15,22 and 23, with brass cap marked

T26S | R12W
S15 | S14
S22 | S23

1921

Raise a mound of stone, 2 ft. base, 1½ ft. high, W. of cor.
Land, rolling; N. exposure and drainage.
Soil, brown loam and rocky; subsoil, light brown clay and rock.
Timber, scattering scrub cedar and pinon on S. 29.60 chs.
Undergrowth, sagebrush and yellow top.
Good grazing land.

CHAINS	
	S.89°55'E., on a random line bet. secs. 14 and 23.
40.00	Set temp. ¼ sec. cor.
80.02	Intersect N. and S. line 12 lks. S. of the cor. of secs. 13,14,23 and 24.
	Thence
	West, on true line bet. secs. 14 and 23.
	Over rolling land through scattering scrub cedar and pinon timber and undergrowth of sagebrush and yellow top.
2.30	Wash, 20 lks. wide, 1 ft. deep, drains N.
3.95	Road, bears N.60°E. and S.60°W.
20.00	Low ridge, bears N. and S.; leave scattering timber, bears N. and S.; descend.
27.45	Bottom of draw and wash, 30 lks. wide, 2 ft. deep, 60 ft. below ridge, drains N.; road in draw, bears N. to Blackrock, Ut. and S. to Frisco, Utah.; ascend.
28.80	Point of low spur, projects NE.; descend.
34.80	Wash, 20 lks. wide, 2 ft. deep, in draw, drains N.60°E.; ascend.
35.10	Top of low , ledge rim of draw, 30 ft. high, bears NE. and SW.
40.01	Set an iron post, 3 ft. long, 1 in. in dia., 26 ins. in the ground for ¼ sec. cor., with brass cap marked $\frac{S\ 14}{\frac{1}{2}\ S\ 23}$ 1921 Raise a mound of stone, 2 ft.base, 1½ ft.high, N.of cor.
43.00	Wash, in shallow draw, 20 lks. wide, 2 ft. deep, drains N.70°E.
48.00	Same wash, drains SE.
53.00	Same wash, drains N.70°E.
80.02	The cor. of secs. 14,15,22 and 23.
	Land, rolling; slopes and drains E. and W. to draw at 27.45 chs. which drains N.
	Soil, coarse brown loam and rocky, granite and limestone formation; subsoil, light brown clay and rock.
	Timber, scattering scrub cedar and pinon on E. 20.00 chs.

chains.	
	Undergrowth, sagebrush and yellow top.
	Fair grazing land.

	N.0°02'E., bet. secs. 14 and 15.
	Over rolling land through undergrowth of sagebrush.
6.50	Wash, 15 lks. wide, 1 ft. deep, drains N.80°E.
24.50	Wash, 5 lks. wide, 1 ft. deep, in shallow draw, drains E.
25.90	Low spur, projects E.
30.30	Wash. 10 lks. wide, 2 ft. deep, in draw, drains E.
40.00	Set an iron post. 3 ft. long, 1 in. in dia., 26 ins. in the ground for ¼ sec. cor., with brass cap marked ¼ S15 | S14 1921
	Raise a mound of stone, 2 ft.base, 1½ ft.high, W. of cor.
42.60	Wash, 5 lks. wide, 2 ft. deep, in draw, drains N.80°E.
58.60	Wash, 40 lks. wide, 3 ft. deep, in draw, drains E.
61.00	Wash, 20mlks. wide, 5 ft. deep, in draw, drains E.
70.50	Road, bears N.60°E. and S.60°W.
75.10	Wash, 5 lks. wide, 3 ft. deep, drains NE.
80.00	Set an iron post, 3 ft. long, 2 ins. in dia., 28 ins. in the ground for cor. of secs. 10,11,14 and 15, with brass cap marked T26S | R12W S10 | S11 S15 | S14 1921
	Raise a mound of stone, 2 ft.base, 1½ ft.high, W.of cor.
	Land, rolling; general NE. exposure and drainage.
	Soil, brown loam and rocky of quartz formation ; subsoil, dry brown clay and rock.
	No timber.
	Undergrowth, sagebrush.
	Fair grazing.

	East, on a random line bet. secs. 11 and 14.
40.00	Set temp. ¼ sec. cor.
80.02	Intersect N. and S. line 12 lks. N. of the cor. of secs.

Subdivision of T.26 S.,R.12 W.

chains	
	11,12,13 and 14.
	Thence
	N.89°55'W., on true line bet. secs. 11 and 14
	Over rolling land through short undergrowth of sagebrush and shadscale.
35.40	Wash. 15 lks. wide, 2 ft. deep, drains N.30°E.
40.01	Set an iron post, 3 ft. long, 1 in. in dia., 26 ins. in the ground for ¼ sec. cor., with brass cap marked ¼ S 11 / S 14 1921 Raise a mound of stone, 2 ft.base, 1½ ft.high, N.of cor.
61.70	Wash, 2.00 chs. wide, 10 ft. deep, in draw, drains NE.
63.50	Road, bears NE. and SW.
70.60	Wash, 50 lks. wide, 3 ft. deep, in shallow draw, drains NE.
80.02	The cor. of secs. 10,11,14 and 15.
	Land, rolling; slopes and drains E.
	Soil, brown loam and rocky; subsoil, dry, light brown clay and rock.
	No timber.
	Undergrowth, sagebrush and shadscale.
	Fair grazing land.
	N.0°02'E., bet. secs. 10 and 11.
	Over rolling land through undergrowth of sagebrush and shadscale.
5.80	Wash, 15 lks. wide, 2 ft. deep, drains E.
14.60	Wash, 15 lks. wide, 2 ft. deep, drains E.
40.00	Set an iron post, 3 ft. long, 1 in. in dia., 28 ins. in the ground for ¼ sec. cor., with brass cap marked ¼ S10 | S11 1921 Raise a mound of stone, 2 ft.base, 1½ ft.high, W.of cor. From this point, a spring of good water, bears N. 72° W.; three charcoal kilns, bear S. about 3 chs. distant from spring.

chains	
46.70	S. brink of wide, shallow draw, bears E. and W.
57.10	Wash, 25 lks. wide, 2 ft. deep, in draw, drains N.75°E.
57.60	N. brink of draw, bears E. and W.
69.80	Wash, 20 lks. wide, 2 ft. deep, in shallow draw, drains N.85°E.
80.00	Set an iron post, 3 ft. long, 2 ins. in dia., 28 ins. in the ground for cor. of secs. 2,3,10 and 11, with brass cap marked T26S | R12W S3 | S2 S10 | S11 1921 Raise a mound of stone, 2 ft.base, 1½ ft.high, W.of cor.

Land, rolling; slopes and drains NE.

Soil, shallow brown loam, gravelly and rocky of quartz formation; subsoil, dry, light brown clay and gravel.

No timber.

Undergrowth, sagebrush and shadscale.

Fair grazing land.

S.89°55'E., on a random line bet. secs. 2 and 11.

40.00	Set temp. ¼ sec. cor.
80.02	Intersect N. and S. line 2 lks. N. of the cor. of secs. 1,2,11 and 12.

Thence

N.89°54'W., on true line bet. secs. 2 and 11.

Gradually ascend over rolling land sloping E., through sagebrush and shadscale undergrowth.

40.01	Set an iron post, 3 ft. long, 1 in. in dia., 26 ins. in the ground for ½ sec. cor., with brass cap marked ½ S 2 S 11 1921 Raise a mound of stone, 2 ft.base, 1½ ft.high, N.of cor.
70.30	Wash, 15 lks. wide, 5 ft. deep, at junction with wash from N.20°W., drains S.75°E.
73.80	Same wash, drains N.75°E.
80.02	The cor. of secs. 2,3,10 and 11.

chains	
	Land, rolling; slopes and drains E.
	Soil, brown loam; subsoil, light brown, dry clay and rock.
	No timber.
	Undergrowth, sagebrush and shadscale.
	Fair grazing land.
	N.0°02'E., on true line bet. secs. 2 and 3.
	Over low rolling foothills, through undergrowth of sagebrush, shadscale andyellow top.
.80	Wash, 10 lks. wide, 1 ft. deep, drains E.
8.00	Wash, 10 lks. wide, 1 ft. deep, drains E,
24.50	Wash, 10 lks. wide, 1 ft. deep, in shallow draw, drains E.; ascend.
30.20	Low spur, projects E.; descend.
30.70	Old road, bears E. and W.
37.60	Wash, 15 lks. wide, 3 ft. deep, in draw, 30 ft. below spur, drains E.; ascend.
40.00	Set an iron post, 3 ft. long, 1 in. in dia., 6 ins. in the ground on solid rock and 20 ins. in a large mound of stone for ¼ sec. cor., with brass cap marked ¼ S3 | S2 1921 from which A pinon, 6 ins.diam.,bears S.51½°E., 315 lks. dist.,marked ¼ S 2 B T A cedar, 6 ins.diam.,bears S.63½°W., 15 lks. dist.,marked ¼ S 3 B T
41.00	Low spur, projects E.
51.00	Wash, 10 lks. wide, 1 ft. deep, drains E.
70.75	Wash, 5 lks. wide, 1 ft. deep, in draw, drains E.
78.45	Wash, 5 lks. wide, 2 ft. deep, in draw, drains SE.; enter mountainous land, bears E. and W.; ascend SW. slope.
93.92	Intersect 5th. Standard Parallel South, 1.63 chs. East of the standard cor. of secs. 34 and 35.

chains

At point of intersection,

Set an iron post, 3 ft. long, 2 ins. in dia., 20 ins. in the ground on solid rock and 10 ins. in a mound of stone for closing cor. of secs. 2 and 3, with brass cap marked

T25SR12W
S35
S3 | S2
T26S | R12W
CC
1921

Raise a mound of stone, 2 ft.base,1½ ft.high, S.of cor. Cor. stands on SW. slope, 210 ft. above draw.

Land, rolling foothills on S. 78.45 chs.; mountainous on remainder of mile; general SE. exposure and drainage.

Soil, shallow brown loam, gravelly and rocky of quartz, volcanic and limestone formation; subsoil, hard, dry, light brown clay and rock.

Timber, a few scattering cedar and pinon on central portion of mile.

Undergrowth, sagebrush, shadscale and yellow top.

Fair grazing land.

From the cor. of secs. 3,4,33 and 34 on the S. bdy. of the tp.,

N.0°01'E., bet. secs. 33 and 34

Over rolling land through undergrowth of sagebrush, shadscale and yellow top.

14.00 Enter scattering cedar and pinon timber, bears E. and W.

31.50 Wash, 5 lks. wide, 2 ft. deep, in shallow draw, drains E.; enter dense timber, bears E. and W.

40.00 Set an iron post, 3 ft. long, 1 in. in dia., 26 ins. in the ground for ¼ sec. cor., with brass cap marked

¼
S33 | S34
1921

from which

A cedar, 5 ins.diam.,bears N.73°E., 138 lks. dist., marked ¼ S 34 B T

chains	
	A cedar, 10 ins.diam.,bears N.86½°W., 220 lks. dist.,marked ¼ S 33 B T
44.80	Wash, 1.00 ch. wide, 2 ft. deep, in shallow draw, drains E.
55.20	Wash, 60 lks.wide, 2 ft.deep, in shallow draw, drains S.75°E.
58.00	Old road, bears E. and W.
66.20	Wash, 10 lks. wide, 2 ft. deep, in shallow draw, drains E.; leave dense and enter very scattering timber, bears E. and W.
73.20	Wash, 40 lks. wide, 2 ft. deep, in shallow draw, drains E.
80.00	Set an iron post, 3 ft. long, 2 ins. in dia., 28 ins. in the ground for cor. of secs. 27,28,33 and 34, with brass cap marked T26S | R12W S28 | S27 S33 | S34 1921 from which A cedar, 5 ins.diam.,bears N.27½°E., 321 lks. dist.,marked T 26 S R 12 W S 27 B T A cedar, 3 ins.diam.,bears S.60°E., 584 lks. dist., marked B T A cedar, 5ins.diam.,bears S.66½°W., 585 lks. dist.,marked B T A cedar, 3 ins.diam.,bears N.35°W., 340 lks. dist.,marked B T
	Land, rolling; general NE. exposure and E. drainage.
	Soil, coarse brown loam, streaked with gravel and rock; subsoil, dry, light brown clay and rock.
	Timber, scrub cedar and pinon.
	Undergrowth, sagebrush, shadscale and yellow top.
	Fair grazing land.
	East, on a random line bet. secs. 27 and 34.
40.00	Set temp. ¼ sec. cor.
79.90	Intersect the cor. of secs. 26,27,34 and 35.
	Thence

chains	
	West, on true line bet. secs. 27 and 34.
	Over rolling land through undergrowth of sagebrush, yellow top and shadscale.
6.20	Road, bears N.30°E. to Blackrock, Utah and S.30°W. to Frisco, Utah.
27.40	Enter wide, shallow draw which comes from the W. and drains NE.
31.00	Enter scattering scrub cedar and pinon timber, bears NE. and SW.
39.95	Set an iron post, 3 ft. long, 1 in. in dia., 26 ins. in the ground for ¼ sec. cor., with brass cap marked ¼ S 27 / S 34 1921 from which A cedar, 6 ins.diam., bears S.46½°E., 352 lks. dist.,marked ¼ S 34 B T A cedar, 5 ins.diam., bears N.24°W., 216 lks. dist., marked B T
48.00	Leave draw, turns SW.; gradually ascend.
79.90	The cor. of secs. 27,28,33 and 34.
	Land, rolling; general NE. exposure and drainage.
	Soil, brown clay loam, streaked with gravel and rock; subsoil, light brown, dry clay and gravel.
	Timber, scattering cedar and pinon on W.48.90 chs.
	Undergrowth, sagebrush, yellow top and shadscale.
	Good grazing land.

	N.0°01'E., bet. secs. 27 and 28.
	Over rolling foothills through scattering cedar and pinon timber and undergrowth of sagebrush, yellow top and shadscale.
16.70	Wash, 5 lks. wide, 2 ft. deep, in shallow draw, drains E.
23.50	Wash, 20 lks. wide, 5 ft. deep, in draw drains E.
31.00	Low spur, projects NE.
40.00	Set an iron post, 3 ft. long, 1 in. in dia., 28 ins. in the ground for ¼ sec. cor., with brass cap marked

Subdivision of T.26 S.,R.12 W.

chains	
	$\frac{1}{4}$ S28 | S27 1921 from which A pinon, 6 ins.diam.,bears N.9¾°E., 585 lks. dist.,marked $\frac{1}{4}$ S 27 B T A cedar, 8 ins.diam., bears N.67°W., 357 lks. dist.,marked $\frac{1}{4}$ S 28 B T
50.15	Wash, 5 lks. wide, 3 ft. deep, in draw, drains E., 60 ft. below $\frac{1}{4}$ sec. cor.; gradually ascend.
58.25	Low spur, projects E.; gradually descend.
67.00	Wash, 20 lks. wide, 1 ft. deep, in draw, 30 ft. below spur, drains E.; ascend.
71.25	Low spur, projects N.80°E.
74.65	Wash, 5 lks. wide, 1 ft. deep, in draw, drains N.80°E.
77.65	Low spur, projects N.80°E.; road on spur, bears N.80°E. and S.80°W.
80.00	Set an iron post, 3 ft. long, 2 ins. in dia., 28 ins. in the ground for cor. of secs. 21,22,27 and 28, with brass cap marked T26S | R12W S21 | S22 S28 | S27 1921 from which A cedar, 6 ins.diam.,bears N.11°E., 307 lks. dist.,marked T 26 S R 12 W S 22 B T No tree available in sec. 27. A cedar, 7 ins.diam.,bears S.78°W., 229 lks. dist., marked T 26 S R 12 W S 28 B T A cedar, 8 ins.diam.,bears N.62°W., 118 lks. dist.,marked T 26 S R 12 W S 21 B T

Land, rolling hills; general NE. exposure and drainage.

Soil, coarse brown loam, streaked with rock; subsoil, light brown clay, gravel and rock.

Timber, scrub cedar and pinon.

Undergrowth, sagebrush, yellow top and shadscale.

Good grazing land.

Subdivision of T.26 S.,R.12 W.

CHAINS	
	East, on a random line bet. secs. 22 and 27.
40.00	Set temp. ¼ sec. cor.
79.90	Intersect the cor. of secs. 22,23,26 and 27.
	Thence
	West, on true line bet. secs. 22 and 27.
	Over rolling foothills, through scattering cedar and pinon timber and undergrowth of sagebrush, yellow top and shadscale.
5.00	Leave timber, bears N. and S.
18.20	Wash, 10 lks. wide, 2 ft. deep, in shallow draw, drains NE.
25.10	Wash, 30 lks. wide, 1 ft. deep, in draw, drains NE.
33.00	Low spur, projects NE.
39.95	Set an iron post, 3 ft. long, 1 in. in dia., 28 ins. in the ground for ¼ sec. cor., with brass cap marked ¼ S 22 / S 27 1921 from which A cedar, 10 ins. diam., bears S.80¾°W., 179 lks. dist., marked ¼ S 27 B T A cedar, 10 ins. diam., bears N.77¾°W., 258 lks. dist., marked ¼ S 22 B T
	Enter scattering cedar and pinon timber, bears N. and S.
49.50	Wash, 100 lks. wide, 2 ft. deep, in draw, drains N.70°E.
61.00	Low spur, projects N.70°E.
69.20	Wash, 30 lks. wide, 1 ft. deep, in draw, drains N.60°E.
76.30	Spur, projects N.60°E.; road on top of spur, bears N. 60°E. and S.60°W.
79.90	The cor. of secs. 21,22,27 and 28.
	Land, rolling foothills; general E. exposure and drainage.
	Soil, shallow brown clay loam streaked with gravel and rock; subsoil, dry, light brown clay and rock.
	Timber, scattering cedar and pinon.
	Undergrowth, sagebrush, yellow top and shadscale.
	Good grazing land.

chains	
	N.0° 01' E., bet. secs. 21 and 22
	Over rolling foothills through scattering cedar and pinon timber and undergrowth of sagebrush.
14.40	Wash, 5 lks. wide, 2 ft. deep, in shallow draw, 35 ft. below sec. cor., drains E.; another small draw joins this draw about 2 chs. E.
16.00	Low spur, projects N.80°E.; descend.
23.45	Large draw and wash, 20 lks. wide, 2 ft. deep, drains E.; ascend.
29.70	Spur, 40 ft. above draw, projects E. about 2 chs.; descend.
30.95	Wash, 10 lks. wide, 1 ft. deep, in draw, drains E.; ascend.
33.65	Spur, 35 ft. above draw, projects E.; descend.
36.35	Wash, 10 lks. wide, 2 ft. deep, 30 ft. below spur, drains S.10°E.; ascend.
40.00	On low spur, projects E.
	Set an iron post, 3 ft. long, 1 in. in dia., 26 ins. in the ground for ¼ sec. cor., with brass cap marked
	¼ S21 | S22 1921
	from which
	A pinon, 6 ins.diam.,bears N.61°E., 366 lks. dist.,marked ¼ S 22 B T.
	A pinon, 10 ins.diam.,bears N.63½°W., 552 lks. dist., marked ¼ S 21 B T
44.00	Shallow draw, drains E.
52.00	Shallow draw, drains S.80°E.
53.70	Old road, bears E. and W.
61.00	Small draw, drains E.
70.00	Thence over series of small unimportant washes draining E.
80.00	Set an iron post, 3 ft. long, 2 ins. in dia., 28 ins. in the ground for cor. of secs. 15,16,21 and 22, with brass cap marked
	T26S | R12W S16 | S15 S21 | S22 1921
	from which

chains

A cedar, 8 ins.diam.,bears N.6½°E., 108 lks. dist.,marked T 26 S R 12 W S 15 B T

A cedar, 4 ins.diam.,bears S.56½°E., 48 lks. dist.,marked B T

A cedar, 20 ins.diam.,bears S.50°W., 48 lks. dist.,marked T 26 S R 12 W S 21 B T

A cedar, 5 ins.diam.,bears N.61°W., 104 lks. dist.,marked T 26 S R 12 W S 16 B T

Land, rolling foothills; general E. exposure and drainage.

Soil, coarse brown loam, gravelly and rocky of quartz and volcanic formation; subsoil, light brown clay and rock.

Timber, scrub cedar and pinon.

Undergrowth, sagebrush, scattering shadscale and yellow top.

Good grazing land.

East, on a random line bet. secs. 15 and 22.

40.00 Set temp. ¼ sec. cor.

79.92 Intersect N. and S. line 2 lks. S. of the cor. of secs. 14,15,22 and 23.

Thence

S.89°59'W., on true line bet. secs. 15 and 22.

Gradually ascend over gently rolling land sloping E., through undergrowth of sagebrush, shadscale and yellow top.

39.96 Set an iron post, 3 ft. long, 1 in. in dia., 26 ins. in the ground for ¼ sec. cor., with brass cap marked

T $\frac{S\ 15}{S\ 22}$

1921

Raise a mound of stone, 2 ft.base, 1½ ft.high, N.of cor.

80.40 Road, bears N. and S.; enter scattering cedar and pinon timber, bears N. and S.

79.92 The cor. of secs. 15,16,21 and 22.

Land, rolling; slopes and drains E.

Soil coarse brown loam, gravelly and rocky of quartz and

chains	
	limestone formation; subsoil, light brown clay and rock. Timber, scattering cedar and pinon on western portion of mile. Undergrowth, sagebrush, shadscale and yellow top. Good grazing land.
	N.0°01'E., bet. secs. 15 and 16. Over low, rolling foothills, through scattering cedar and pinon timber and undergrowth of sagebrush.
11.90	Wash, 20 lks. wide, 1 ft. deep, in shallow draw, drains N.80°E.
15.00	Enter dense timber, bears E. and W.
29.50	Wash, 10 lks. wide, 2 ft. deep, in shallow draw, drains E.
34.40	Low spur, projects E.
36.80	Wash, 10 lks. wide, 1 ft. deep, in draw, drains E.
40.00	Set an iron post, 3 ft. long, 1 in. in dia., 26 ins. in the ground for ¼ sec. cor., with brass cap marked ¼ S16 | S15 1921 from which A cedar, 12 ins.diam.,bears N.88¾°E., 45 lks. dist.,marked ¼ S 15 B T A cedar, 20 ins.diam.,bears N.61°W., 63 lks. dist.,marked ¼ S 16 B T
43.00	Low spur, projects E.; old road on spur, bears E. and W.
48.70	Wash, 10 lks. wide, 2 ft. deep, in draw, drains E.
53.40	Wash, 60 lks. wide, 3 ft. deep, in draw, drains E.
72.00	Wash, 20 lks. wide, 2 ft. deep, in draw, drains E.
80.00	Set an iron post, 3 ft. long, 2 ins. in dia., 28 ins. in the ground for cor. of secs. 9,10,15 and 16, with brass cap marked T26S | R12W S9 | S10 S16 | S15 1921 from which

Subdivision of T.26 S.,R.12 W.

chains	
	A cedar, 8 ins.diam.,bears N.41°E., 91 lks. dist.,marked T 26 S R 12 W S 10 B T
	A cedar, 6 ins.diam.,bears S.46°E., 150 lks. dist.,marked T 26 S R 12 W S 15 B T
	A cedar, 18 ins.diam.,bears S.21°W., 161 lks. dist.,marked T 26 S R 12 W S 16 B T
	A pinon, 6 ins.diam.,bears N.7½°W., 76 lks. dist.,marked T 26 S R 12 W S 9 B T
	Land, rolling foothills; E. exposure and drainage.
	Soil coarse brown loam, gravelly and rocky of volcanic formation; subsoil dry clay and rock.
	Timber, cedar and pinon.
	Undergrowth, sagebrush and shadscale.
	Fair grazing land.
	N.89°59'E.,. on a random line bet. secs. 10 and 15.
40.00	Set temp. ¼ sec. cor.
79.96	Intersect N. and S. line 7 lks. S. of the cor. of secs. 10,11,14 and 15.
	Thence
	S.89°56'W., on true line bet. secs. 10 and 15.
	Over rolling valley through very scattering cedar and pinon timber and undergrowth of sagebrush.
36.10	Road, bears N. and S.
39.98	Set an iron post, 3 ft. long, 1 in. in dia., 28 ins. in the ground for ¼ sec. cor., with brass cap marked ¼ S 10 / S 15 1921 from which
	A cedar, 6 ins.diam., bears N.9½°E., 230 lks. dist.,marked ¼ S 10 B T
	A cedar, 8 ins.diam.,bears S.79½°W., 546 lks. dist.,marked ¼ S 15 B T
46.50	Wash, 15 lks. wide, 2 ft. deep, in draw, drains NE.; enter dense timber, bears N. and S.
66.65	Wash, 20 lks. wide, 2 ft. deep, in draw, drains NE.

chains	
79.96	The cor. of secs. 9,10,15 and 16.
	Land, rolling; slopes and drains E.
	Soil, coarse brown loam, gravelly and rocky of volcanic formation; subsoil, light brown clay and rock.
	Timber, scattering cedar and pinon in eastern portion, dense in western portion of mile.
	Undergrowth, sagebrush.
	Good grazing land.
	N.0°01'E., bet. secs. 9 and 10.
	Over low, rolling foothills, through cedar and pinon timber and undergrowth of sagebrush.
12.10	Wash, 20 lks. wide, 1 ft. deep, in small draw, drains E.
21.25	Wash, 10 lks. wide, 4 ft. deep, in draw, drains E.
26.70	Wash, 20 lks. wide, 1 ft. deep, drains E.
36.00	Wash, 10 lks. wide, 1 ft. deep, drains NE.
39.00	Wash, 10 lks. wide, 3 ft. deep, in draw, drains E.
40.00	Set an iron post, 3 ft. long, 1 in. in dia., 28 ins. in the ground for ¼ sec. cor., with brass cap marked ¼ S9 | S10 1921 from which
	A cedar, 7 ins.diam.,bears S.86¼°E., 105 lks. dist.,marked ¼ S 10 B T
	A cedar, 12 ins.diam.,bears S.62¼°W., 148 lks. dist., marked ¼ S 9 B T
44.00	Wash, 15 lks. wide, 1 ft. deep, in draw, drains E.; ascend.
52.50	Point of spur, 55 ft. above draw, projects and descends E.; descend NE. slope.
58.90	Draw, 35 ft. below spur, drains SE.; ascend.
64.00	Spur, projects E.; descend.
69.80	Wash, 5 lks. wide, 1 ft. deep, in shallow draw, drains E.
71.70	Wash, 20 lks. wide, 5 ft. deep, in draw, drains E.
74.80	Low ridge, bears E. and W.; descend.
78.10	Wash, 5 lks. wide, 2 ft. deep, drains NE.

chains	
80.00	Set an iron post, 3 ft. long, 2 ins. in dia., 28 ins. in the ground for cor. of secs. 3,4,9 and 10, with brass cap marked T26S | R12W S4 | S3 S9 | S10 1921 from which A cedar, 12 ins.diam.,bears N.9°45'E., 43 lks. dist.,marked T 26 S R 12 W S 3 B T A pinon, 6 ins.diam.,bears S.23¾°E., 135 lks. dist.,marked T 26 S R 12 W S 10 B T A cedar, 12 ins.diam.,bears S.43¾°W., 170 lks. dist.,marked T 26 S R 12 W S 9 B T A cedar, 15 ins.diam.,bears N.57¾°W., 48 lks. dist.,marked T 26 S R 12 W S 4 B T Land, rolling foothills; E. exposure and drainage. Soil, coarse brown loam, gravelly and rocky of volcanic formation; subsoil, dry, light brown clay and rock. Timber, cedar and pinon. Undergrowth, sagebrush. Good grazing land.
	N.89°56'E., on a random line bet. secs. 3 and 10.
40.00	Set temp. ¼ sec. cor.
80.00	Intersect the cor. of secs. 2,3,10 and 11.
	Thence S.89°56'W., on true line bet. secs. 3 and 10.
	Over rolling foothills through undergrowth of sagebrush. Gradually ascend.
8.75	Enter scattering cedar and pinon timber, bears N. and S.
29.20	Spur, 100 ft. above sec. cor., projects S.85°E.; thence over rolling and broken ground.
40.00	Set an iron post, 3 ft. long, 1 in. in dia., 28 ins. in the ground for ¼ sec. cor., with brass cap marked ¼ S 3 / S 10 1921 from which

chains	
	A cedar, 12 ins.diam., bears N.36°E., 80 lks. dist., marked $\frac{1}{4}$ S 3 B T
	A cedar, 20 ins.diam., bears S.64$\frac{3}{4}$°E., 38 lks. dist., marked $\frac{1}{4}$ S 10 B T
53.00	Enter dense timber, bears N. and S.
55.70	Road, bears N. and S.; spring, bears S from this point.
56.00	Road, bears NW. and SE.
60.00	Rocky point, slopes N.; thence along N. slope of low spur, projecting E.
78.90	Wash, 5 lks. wide, 2 ft. deep, drains NE.
80.00	The cor. of secs. 3,4,9 and 10.
	Land, rolling and broken hills; general E. exposure and drainage.
	Soil, coarse brown loam, gravelly and rocky of volcanic formation; subsoil, light brown, dry clay and rock.
	Timber, cedar and pinon.
	Undergrowth, sagebrush.
	Good grazingland.

	N.0°01'E., on true line bet. secs. 3 and 4.
	Over rolling foothills through cedar and pinon timber and undergrowth of sagebrush.
3.30	Wash, 10 lks. wide, 2 ft. deep, drains E.
6.70	Road, bears E. and W.
12.20	Wash, 20 lks. wide, 1 ft. deep, in shallow draw, drains S.85°E.; gradually ascend.
21.20	Low spur, 25 ft. above draw, projects E.; descend.
27.90	Wash, 10 lks. wide, 1 ft. deep, in shallow draw, drains E., 35 ft. below spur.; ascend.
29.50	Low spur, 35 ft. above draw, projects E.; descend.
31.00	Old road, bears E. and W.
33.80	Wash, 10 lks. wide, 3 ft. deep, in draw, drains E., 50 ft. below spur, ascend.
37.25	Enter rough mountainous land, bears NE. and SW.; ascend abruptly.
40.00	On steep S. slope.
	Set an iron post, 3 ft. long, 1 in. in dia., 28 ins.

chains	
	in the ground for ½ sec. cor., with brass cap marked ½ S4 | S3 1921 from which A cedar, 8 ins.diam.,bears S.87½°E., 198 lks. dist.,marked ½ S 3 B T A pinon, 6 ins.diam.,bears N.84½°W., 147 lks. dist., marked ½ S 4 B T
44.80	Top of ledge, 150 ft. above ½ sec. cor., bears N.20°E. and S.20°W.; thence along E. slope of spur.
58.85	Draw, about level with ledge, heads about 5 chs. NW. and drains SE. about 1 ch. thence S.; ascend abruptly S. slope.
63.15	Thence along W. slope.
81.55	Ridge, 280 ft. above draw, bears E. and W.; descend along NW. slope.
87.70	Descend abruptly N. slope.
94.07	On N. slope, 235 ft. below ridge.
	Intersect 5th. Standard Parallel South, 1.65 chs. East of the standard cor. of secs. 33 and 34.
	At point of intersection,
	Set an iron post, 3 ft. long, 2 ins. in dia., 28 ins. in the ground for closing cor. of secs. 3 and 4, with brass cap marked T25SR12W S34 S4 | S3 T26S | R12W CC 1921 from which A cedar, 6 ins.diam.,bears S.89°20'E., 270 lks. dist.,marked T 26 S R 12 W S 3 C C B T A pinon, 8 ins.diam.,bears S.32°55'W., 131 lks. dist.,marked T 26 S R 12 W S 4 C C B T
	Land.rolling foothills in southern portion, rough mountains in northern portion of mile; general E. exposure

chains	
	and drainage.
	Soil, coarse brown loam and rocky of volcanic formation, subsoil, dry brown clay and rock.
	Timber, cedar and pinon.
	Undergrowth, sagebrush, shadscale and yellow top.
	Good grazing land.
	From the cor. of secs. 4,5,32 and 33 on the S. bdy. of the tp.,
	North, bet. secs. 32 and 33.
	Over rollingfoothills through cedar and pinon timber and undergrowth of sagebrush and yellow top.
3.20	Wash, 50 lks. wide, 2 ft. deep, in draw, 40 ft. below sec. cor., drains E.
14.10	Wash, 15 lks. wide, 2 ft. deep, in draw, drains E.
19.10	Wash, 20 lks. wide, 1 ft. deep, in shallow draw, drains S.80°E.
28.40	Wash, 20 lks. wide, 2 ft. deep, in draw, drains E.
30.60	Wash, 10 lks. wide, 1 ft. deep, drains SE. and joins wash at 28.40 chs. about 2 chs. SE.
40.00	Set an iron post, 3 ft. long, 1 in. in dia., 28 ins. in the ground for ½ sec. cor., with brass cap marked ¼ S32 | S33 1921 from which A cedar, 6 ins.diam., bears S.67½°E., 45 lks. dist., marked ¼ S 33 B T A cedar, 6 ins.diam., bears N.78½°W., 20 lks. dist., marked ¼ S 32 B T
47.90	Wash, 10 lks. wide, 5 ft. deep, in draw, drains E.
57.40	Wash, 30 lks. wide, 2 ft. deep, in draw, drains E.
64.50	Old road, bears E. and W.
76.40	Wash, 10 lks. wide, 2 ft. deep, in draw, drains E.
80.00	Set an iron post, 3 ft. long, 2 ins. in dia., 28 ins. in the ground for cor. of secs. 28,29,32 and 33, with brass cap marked

chains

T26S | R12W
S29 | S28
S32 | S33

1921

from which

A cedar, 7 ins.diam.,bears N.38°E., 99 lks. dist., marked T 26 S R 12 W S 28 B T

A cedar, 14 ins.diam.,bears S.71½°E., 76 lks. dist.,marked T 26 S R.12 W S 33 B T

A cedar, 7 ins.diam.,bears S.68½°W., 104 lks. dist.,marked T 26 S R 12 W S 32 B T

A cedar, 5 ins.diam.,bears N.19½°W., 49 lks. dist., marked B T

Land, rolling foothills; E. exposure and drainage.

Soil, coarse brown loam, gravelly and rocky of volcanic formation; subsoil, dry clay and rock.

Timber, cedar and pinon.

Undergrowth, sagebrush and yellow top.

Good grazing land.

East, on a random line bet. secs. 28 and 33.

40.00 Set temp. ½ sec. cor.

79.86 Intersect N. and S. line 7 lks. N. of the cor. of secs. 27,28,33 and 34.

Thence

N.89°57'W., on true line bet. secs. 28 and 33.

Over rolling foothills through cedar and pinon timber and undergrowth of sagebrush and yellow top.

7.15 Old road, bears N.70°E. and S.70°W.

39.93 Set an iron post, 3 ft. long, 1 in. in dia., 28 ins. in the ground for ½ sec. cor., with brass cap marked

½ S 28 / S 33

1921

from which

A cedar, 5 ins.diam.,bears N.50½°E., 120 lks. dist., marked ½ S 28 B T

A cedar, 10 ins.diam.,bears S.33½°E., 119 lks. dist., marked ½ S 33 B T

Subdivision of T.26 S.,R.12 W.

chains	
	Cor. stands in wide, shallow draw, drains NE.
41.20	Wash, 5 lks. wide, 2 ft. deep, in draw, drains NE.
56.65	Road, bears N.80°E. and S.80°W.
77.00	Old road, on top of S. side of low ridge, bears S.80°E. and N.80°W.
79.86	The cor. of secs. 28,29,32 and 33.
	Land, rolling hills; E. exposure and drainage.
	Soil coarse brown loam and rocky of volcanic formation; subsoil, dry, light brown clay and rock.
	Timber, cedar and pinon.
	Undergrowth, sagebrush and yellow top.
	Good grazing land.
	North, bet. secs. 28 and 29.
	Over rolling foothills, through cedar and pinon timber and undergrowth of sagebrush and yellow top.
3.00	Old road, bears N.80°W. and S.80°E.
4.50	Low ridge, 25 ft. above cor., bears E. and W.
13.25	Wash, 15 lks. wide, 1 ft. deep, in draw, 55 ft. below ridge, drains E.; ascend.
16.75	Low spur, projects N.80°E.; descend.
23.70	Wash, 30 lks. wide, 2 ft. deep, in draw, 60 ft. below spur, drains E.; ascend.
27.50	Low spur, projects E.; descend.
33.30	Wash, 15 lks. wide, 1 ft. deep, in draw, 40 ft. below spur, drains E.; ascend.
38.50	Low spur, projects N.80°E.
39.90	Road, bears N.80°E. and S.80°W.
40.00	Set an iron post, 3 ft. long, 1 in. in dia., 28 ins. in the ground for ¼ sec. cor., with brass cap marked S29 | ¼ | S28 1921
	from which
	A pinon, 7 ins.diam.,bears N.51°E., 225 lks. dist., marked ½ S 28 B T

chains	
	A cedar, 12 ins.diam.,bears N.62°W., 268 lks. dist., marked ½ S 29 B.T
48.00	Begin descent into large draw, bears NE. and SW.
58.00	Bottom of large draw and wash, 25 lks. wide, 3 ft. deep, 75 ft. below ¼ sec. cor., drains N.70°E.; ascend.
62.25	Low spur, 25 ft. above draw, projects E. about 5 chs. distant; descend.
66.70	Wash, 15 lks. wide, 3 ft. deep, in draw, 50 ft. below spur, drains E.; ascend.
76.10	Top of ascent, 60 ft. above draw, bears E. and W.; gradually descend over broken ground.
80.00	Set an iron post, 3 ft. long, 2 ins. in dia., 28 ins. in the ground for cor. of secs. 20,21,28 and 29, with brass cap marked

T26S	R12W
S20	S21
S29	S28

1921

from which

A cedar, 5 ins.diam.,bears N.66½°E., 86 lks. dist.,marked T 26 S R 12 W S 21 B T

A cedar, 6 ins.diam.,bears S.49½°E., 70 lks. dist.,marked T 26 S R 12 W S 28 B T

A cedar, 7 ins.diam.,bears S.63½°W., 100 lks. dist.,marked T 26 S R 12 W S 29 B T

A cedar, 10 ins.diam.,bears N.48°W., 75 lks. dist.,marked T 26 S R 12 W S 20 B T

Land, rolling foothills; E. exposure and drainage.
Soil, brown loam and rock, volcanic formation; subsoil, dry, light brown clay and rock.
Timber, cedar and pinon.
Undergrowth, sagebrush and yellow top.
Good grazing land.

S.89° 57' E., on a random line bet. secs. 21 and 28.

40.00	Set temp. ¼ sec. cor.
79.88	Intersect the cor. of secs. 21,22,27 and 28.
	Thence

chains	
	N.89° 57'W., on true line bet. secs. 21 and 28.
	Over rolling foothills through cedar and pinon timber and undergrowth of sagebrush and yellow top.
8.40	Wash, 15 lks. wide, 2 ft. deep, in draw, drains NE.
39.94	Set an iron post, 3 ft. long, 1 in. in dia., 26 ins. in the ground for ½ sec. cor., with brass cap marked ½ S 21 / S 28 1921 from which A cedar, 5 ins.diam.,bears S.39½°W., 105 lks. dist.,marked B T A cedar, 6 ins.diam.,bears N.67½°W., 116 lks. dist.,marked ½ S 21 B T
49.00	Wash, 20 lks. wide, 1 ft. deep, drains N.60°E.
60.00	Begin descent into large draw, bears NE. and SW.
62.55	Bottom of large draw and wash, 40 lks. wide, 2 ft. deep, drains NE,; ascend.
68.00	Old road, bears NE. and SW.
79.88	The cor. of secs. 20,21,28 and 29, 50 ft. above draw.
	Land, rolling foothills; E. exposure and drainage.
	Soil, brown loam, gravel and rock of volcanic formation; subsoil, light brown clay loam and rock.
	Timber, cedar and pinon.
	Undergrowth, sagebrush and yellow top.
	Good grazing land.
	North, bet. secs. 20 and 21.
	Over rolling mountainous land through cedar and pinon timber and undergrowth of sagebrush.
5.05	Wash, 10 lks. wide, 1 ft. deep, in draw, 35 ft. below sec. cor., drains N.80°E.; ascend.
7.60	Low spur, 20 ft. above draw, projects S.80°E.; descend.
9.50	Draw, wash in same, 25 lks. wide, 2 ft. deep, 20 ft. below spur, drains SE. about 5 chs. to junction with draw from SW.; ascend abruptly S. slope.
14.50	Spur, 80 ft. above draw, projects E.; descend.

chains	
23.60	Wash, 10 lks. wide, 2 ft. deep, in draw, 35 ft. below spur, drains E.; ascend steep S. slope.
29.20	Spur, 90 ft. above draw, projects E.; descend.
33.80	Wash, 30 lks. wide, 1 ft. deep, drains E., 40 ft. below spur; ascend.
37.70	Spur, 35 ft. above draw, projects E.; descend.
40.00	Set an iron post, 3 ft. long, 1 in. in dia., 28 ins. in the ground for ¼ sec. cor., with brass cap marked ¼ S20 | S21 1921 from which A pinon, 4 ins.diam.,bears N.31°E., 173 lks dist.,marked ¼ S 21 B T A pinon, 6 ins.diam.,bears N.73°W.,218 lks. dist., marked ¼ S 20 B T
41.50	Wash, 10 lks. wide, 1 ft. deep, in shallow draw, 20 ft. below ¼ sec. cor., drains E.; ascend.
43.80	Low spur, 30 ft. above draw, projects E.; descend.
51.50	Old road, bears E. and W.
52.05	Wash, 10 lks. wide, 2 ft. deep, in draw, 25 ft. below spur, drains E.; ascend.
56.40	Spur, 30 ft. above draw, projects E.; descend.
58.60	Wash, 10 lks. wide, 1 ft. deep, in draw, 30 ft. below spur, drains E.; ascend.
70.50	Spur, 35 ft. above draw, projects E.; descend.
76.00	Draw, wash in same, 10 lks. wide, 3 ft. deep, drains E.
80.00	Set an iron post, 3 ft. long, 2 ins. in dia., 6 ins. in the ground on solid rock and 24 ins. in a mound of stone for cor. of secs. 16,17,20 and 21, with brass cap marked T26S | R12W S17 | S16 S20 | S21 1921 from which A cedar, 7 ins.diam.,bears N.48½°E., 317 lks. dist.,marked T 26 S R 12 W S 16 B T

chains	
	A cedar, 8 ins.diam.,bears S.54½°E., 105 lks. dist.;marked T 26 S R 12 W S 21 B T
	A cedar, 8 ins.diam.,bears S.14½°W., 150 lks. dist.,marked T 26 S R 12 W S 20 B T
	A pinon, 7 ins.diam.,bears N.54½°W., 205 lks. dist.,marked T 26 S R 12 W S 17 B T
	Land, mountainous; E. exposure and drainage
	Soil, coarse brown loam and rocky of volcanic formation; subsoil, dry clay and rock.
	Timber, cedar and pinon.
	Undergrowth, sagebrush and yellow top.
	Good grazing land.
	S.89°57'E., on a random line bet. secs. 16 and 21.
40.00	Set temp. ¼ sec. cor.
79.84	Intersect N. and S. line 9 lks. S. of the cor. of secs. 15,16,21 and 22.
	Thence
	S.89° 59'W., on true line bet. secs. 16 and 21.
	Over rolling and broken foothills through scattering cedar and pinon timber and undergrowth of sagebrush. Gradually ascend.
39.92	Set an iron post, 3 ft. long, 1 in. in dia., 26 ins. in the ground for ¼ sec. cor., with brass cap marked ¼ S 16 / S 21 1921 from which
	A pinon, 5 ins.diam.,bears N.49°E., 85 lks. dist.,marked ¼ S 16 B T
	A cedar, 5 ins. diam.,bears S.6½°E., 177 lks. dist.,marked ¼ S 21 B T
	Cor. stands on top of low spur, projects N.80°E.
48.25	Enter dense timber, bears N. and S.
59.65	Wash, 20 lks. wide, 3 ft. deep, in draw, drains NE.; a wash from N.70°W., joins this wash about 50 lks. N.; ascend.

chains	
61.10	E. point of spur, from the W.; thence along S. slope on N. brink of shallow draw draining E.
70.85	Thence over broken bench.
79.84	The cor. of secs. 16,17,20 and 21.
	Land, rolling and broken foothills; E. exposure and drainage.
	Soil; coarse brown loam and rocky of quartz and volcanic formation; subsoil, light brown clay and rock.
	Timber, cedar and pinon; dense in western portion and scattering in eastern portion of mile.
	Undergrowth, sagebrush.
	Good grazing land.

	North, bet. secs. 16 and 17.
	Over rolling mountainous land through cedar and pinon timber and undergrowth of sagebrush.
4.20	Wash, 10 lks. wide, 1 ft. deep, in draw, drains E.;ascend
8.00	Pointof low spur, 25 ft. above draw; projects E.; descend
11.10	Wash, 10 lks. wide, 2 ft. deep, 25 ft. below spur, drains E.; ascend.
15.00	Spur, 80 ft. above draw, projects N.80°E.; descend.
20.00	Shallow draw and wash, 10 lks. wide, 1 ft. deep, 15 ft. below spur, drains E.; ascend.
22.40	Low spur, 30 ft. above draw, projects E.; descend.
26.55	Draw, 35 f t. below spur, drains E.; ascend.
30.35	Spur, 35 ft. above draw, projects E.; descend.
35.55	Shallow draw and wash, 10 lks. wide, 1 ft. deep, 35 ft. below spur, drains E.; ascend.
40.00	On low spur, projects E.
	Set an iron post, 3 ft. long, 1 in. in dia., 15 ins. in the ground on solid rock and 15 ins. in a mound of stone for ¼ sec. cor., with brass cap marked
	¼
	S17 | S16
	1921
	from which

Subdivision of T.26 S.,R.12 W.

chains.	
	A pinon, 6 ins.diam.,bears N.76½°E., 34 lks. dist.,marked ¼ S 16 B T
	A pinon, 6 ins.diam.,bears S.55½°W., 143 lks. dist., marked ¼ S 17 B T
46.35	Wash, 10 lks. wide, 2 ft. deep, in draw, 50 ft. below ¼ sec. cor., drains E.; ascend.
54.70	Low spur, 20 ft. above draw, projects E.; descend.
56.70	Wash, 10 lks. wide, 1 ft. deep, in shallow draw, 25 ft. below spur, drains E.; ascend.
60.40	Low spur, 25 ft. above draw, projects E.; descend.
65.40	Wash, 20 lks. wide, 1 ft. deep, drains E.
68.40	Low spur, projects E.; descend.
70.85	Wash, 10 lks. wide, 2 ft. deep, in draw, 35 ft. below spur, drains E.
80.00	On gentle N. slope.
	Set an iron post, 3 ft. long, 2 ins. in dia., 28 ins. in the ground for cor. of secs. 8,9,16 and 17, with brass cap marked

T26S | R12W
S8 | S9
S17 | S16
1921

from which

A cedar, 6 ins.diam.,bears N.25¼°E., 92 lks. dist.,marked T 26 S R 12 W S 9 B T

A pinon, 12 ins.diam.,bears S.36½°E., 181 lks. dist.,marked T 26 S R 12 W S 16 B T

A pinon, 6 ins.diam.,bears S.53°W., 113 lks. dist.,marked T 26 S R 12 W S 17 B T

A pinon, 5 ins.diam.,bears N.29½°W., 86 lks. dist.,marked T 26 S R 12 W S 8 B T

Land, rolling mountains; E. exposure and drainage.

Soil, coarse brown loam and rocky of quartz and volcanic formation; subsoil, dry brown clay and rock.

Timber, cedar and pinon.

Undergrowth, sagebrush.

Fair grazing land.

chains	
	N.89° 59'E., on a random line bet. secs. 9 and 16.
40.00	Set temp. ¼ sec. cor.
79.80	Intersect N. and S. line 3 lks. S. of the cor. of secs. 9,10,15 and 16.
	Thence
	S.89°58'W., on true line bet. secs. 9 and 16.
	Over mountainous land through cedar and pinon timber and undergrowth of sagebrush. Gradually ascend.
13.00	Wash, 10 lks. wide, 1 ft. deep, drains NE.; begin ascent SE. slope.
21.55	Spur, 150 ft. above sec. cor., projects NE.; descend.
39.90	Set an iron post, 3 ft. long, 1 in. in dia., 20 ins. in the ground on solid rock and 10 ins. in a mound of stone for ¼ sec. cor., with brass cap marked ¼ S 9 / S 16 / 1921 from which A pinon, 7 ins.diam.,bears S.25½°E., 34 lks. dist.,marked ¼ S 16 B T A cedar, 12 ins.diam.,bears N.65½°W., 65 lks. dist.,marked ¼ S 9 B T
45.30	Wash, 15 lks. wide, 1 ft. deep, in draw, drains SE.
71.00	Wash, 10 lks. wide, 1 ft. deep, drains NE.
79.80	The cor. of secs. 8,9,16 and 17, 150 ft. above ¼ sec.cor.
	Land, mountainous; E. exposure and drainage.
	Soil, coarse brown loam, gravelly and rocky of quartz and volcanic formation; subsoil, light brown clay and rock.
	Timber, cedar and pinon.
	Undergrowth, sagebrush.
	Fair grazing land.
	North, bet. secs. 8 and 9.
	Over mountainous land through cedar and pinon timber and undergrowth of sagebrush. Descend.
.30	Wash, 10 lks. wide, 1 ft. deep, in draw, drains E.;ascend.
14.00	Spur, 45 ft. above draw, projects E.; descend.
22.10	Wash, 10 lks. wide, 1 ft. deep, in draw, drains E.;ascend.

Subdivision of T.26 S.,R.12 W.

chains	
30.50	Spur, 60 ft. above draw, projects E.; descend.
37.50	Draw, 75 ft. below spur, drains E.; ascend.
40.00	On S. slope, 50 ft. above draw. Set an iron post, 3 ft. long, 1 in. in dia., 6 ins. in the ground on solid rock and 24 ins. in a mound of stone for ¼ sec. cor., with brass cap marked ¼ S8 | S9 1921 from which A pinon, 7 ins.diam.,bears N.30¼°E., 77 lks. dist.,marked ¼ S 9 B T A cedar, 6 ins.diam.,bears N.89°W., 65 lks. dist.,marked ¼ S 8 B T
	Continue ascent over rocky S. slope.
52.65	Spur, 155 ft. above ¼ sec. cor., projects S.20°E.; thence along E. slope.
58.25	Spur, level with last spur, projects E.; descend N.slope.
62.25	Head of draw, 85 ft. below spur, drains NE.; continue descent.
69.70	Spur, projects NE.; continue descent.
72.00	Draw, 100 ft. below last draw, drains NE.; ascend.
74.00	Low spur, 25 ft. above draw, projects E.; descend.
78.10	Wash, 10 lks. wide, 2 ft. deep, in draw, 55 ft. below spur, drains E.; ascend.
80.00	Set an iron post, 3 ft. long, 2 ins. in dia., 15 ins. in the ground on solid rock and 15 ins. in a mound of stone for cor. of secs. 4,5,8 and 9, with brass cap marked T26S | R12W S5 | S4 S8 | S9 1921 from which A cedar, 12 ins.diam.,bears N.42°E., 83 lks. dist.,marked T 26 S R 12 W S 4 B T A pinon, 6 ins.diam.,bears S.55°E., 140 lks. dist.,marked T 26 S R 12 W S 9 B T

chains	
	A cedar, 18 ins.diam.,bears S.54½°W., 129 lks. dist.,marked T 26 S R 12 W S 8 B T
	A pinon, 4 ins.diam.,bears N.62°W., 6 lks. dist.,marked T 26 S R 12 W S 5 B T
	Land, mountainous; E. exposure and drainage.
	Soil, coarse brown loam, gravelly and rocky of volcanic formation; subsoil, light brown clay and rock.
	Timber, cedar and pinon.
	Undergrowth, sagebrush.
	Fair grazing land.
	N.89°58'E., on a random line bet. secs. 4 and 9.
40.00	Set temp. ¼ sec. cor.
79.87	Intersect N. and S. line 12 lks. S. of the cor. of secs. 3,4,9 and 10.
	Thence
	S.89°53'W., on true line bet. secs. 4 and 9.
	Over mountainous land through cedar and pinon timber and undergrowth of sagebrush. Ascend E. slope.
8.90	Spur, 70 ft. above cor., projects NE.; thence along general N. slope.
32.60	Spur, 75 ft. above last spur, projects S.70°E.; gradually descend along general S. slope.
39.93½	Set an iron post, 3 ft. long, 1 in. in dia., 26 ins. in the ground for ¼ sec. cor., with brass cap marked ¼ S 4 / S 9 / 1921 from which
	A cedar, 15 ins.diam.,bears N.61¾°E., 34 lks. dist.,marked ¼ S 4 B T
	A cedar, 18 ins.diam.,bears S.14¼°W., 15 lks. dist.,marked ¼ S 9 B T
59.75	Wash, 10 lks. wide, 2 ft. deep, in draw, 35 ft. below ¼ sec. cor., drains SE.; ascend.
64.40	Low spur, projects N.; descend.
67.30	Wash, 10 lks. wide, 1 ft. deep, in draw, drains NE.; ascend 85 ft. to

chains	
79.87	The cor. of secs. 4,5,8 and 9.
	Land, mountainous; E. exposure and drainage.
	Soil, brown loam and rocky of volcanic formation; sub-soil brown clay and rock.
	Timber, cedar and pinon.
	Undergrowth, sagebrush.
	Fair grazing land.

	North, on true line bet. secs. 4 and 5.
	Over mountainous land through cedar and pinon timber and undergrowth of sagebrush. Ascend.
1.80	Spur, 20 ft. above cor., projects E.; descend.
10.45	Road, bears E. and W.
11.35	Wash, 10 lks. wide, 3 ft. deep, in draw, 70 ft. below spur, drains E.; ascend.
15.15	Spur, 40 ft. above draw, projects E.; descend.
18.45	Draw, 30 ft. below spur, drains E.; ascend.
22.35	Spur, 25 ft. above draw, projects E.; descend.
25.50	Draw , heads about 15 chs. W. and drains E,, 50 ft. below spur; ascend.
32.85	Spur, 60 ft. above draw, projects E.; descend.
37.55	Junction of draws from NW. and SW., 55 ft. below spur, drains SE.; ascend.
40.00	Set an iron post, 3 ft. long, 1 in. in dia., 26 ins. in the ground for ¼ sec. cor., with brass cap marked ¼ S5 | S4 1921 from which A pinon, 12 ins.diam.,bears S.78½°E., 385 lks. dist.,marked ¼ S 4 B T A cedar, 5 ins.diam.,bears S.45½°W., 106 lks. dist., marked ¼ S 5 B T
41.10	Spur, 45 ft. above draw, projects E.; descend.
43.60	Wash, 10 lks. wide, 2 ft. deep, in draw, 45 ft. below spur, drains SE.; ascend abruptly SW. slope.

chains	
58.45	High spur, 310 ft. above draw, projects S.70°E.; descend abruptly N. slope through dense timber.
71.30	Draw, 220 ft. below spur, drains E.; ascend.
85.00	Leave dense, enter scattering timber, bears E. and W.
93.45	Ridge, 190 ft. above draw, bears N.80°W. and S.80°E.
94.31	Intersect 5th. Standard Parallel South, 1.66 chs. East of the standard cor. of secs. 32 and 33.
	At point of intersection,
	Set an iron post, 3 ft. long, 2 ins. in dia., 28 ins. in the ground for closing cor. of secs. 4 and 5, with brass cap marked
	T25SR12W S33 S5 | S4 T26S | R12W CC 1921
	from which
	A pinon, 5 ins.diam.,bears S.49½°E., 289 lks. dist.,marked T 26 S R 12 W S 4 C C B T
	No other tree available.
	Raise a mound of stone, 2 ft.base,1½ ft.high, S.of cor.
	Land, mountainous; E. exposure and drainage.
	Soil, coarse brown loam and rock of quartz and volcanic formation; subsoil, dry, light brown clay and rock.
	Timber, cedar and pinon.
	Undergrowth, sagebrush.
	Fair grazing land.
	From the cor. of secs. 5,6,31 and 32 on the S. bdy. of the tp.,
	North, bet. secs. 31 and 32.
	Over rolling foothills through cedar and pinon timber and undergrowth of sagebrush.Gradually ascend.
21.20	Spur, 50 ft. above sec. cor., bears SE.; road on top of spur, bears N.80°W. and SE.; descend.
23.80	Wash, 10 lks. wide, 10 ft. deep, in draw, drains E.
34.00	Wash, 10 lks. wide, 1 ft. deep, in shallow draw, drains E.

chains	
40.00	Set an iron post, 3 ft. long, 1 in. in dia., 20 ins. in the ground on solid rock and 10 ins. in a mound of stone for ¼ sec. cor., with brass cap marked ¼ S31 | S32 1921 from which A cedar, 18 ins.diam.,bears N.20½°E., 75 lks. dist.,marked ¼ S 32 B T A cedar, 14 ins.diam.,bears S.66¾°W., 53 lks. dist.,marked ¼ S 31 B T
40.40	Shallow draw, drains N.10°E.
45.65	Wash, 10 lks. wide, 2 ft. deep, in draw, 35 ft. below ¼ sec. cor., drains E.
66.45	Wash, 5 lks. wide, 1 ft. deep, in shallow draw, drains E.
69.60	Low ridge, 35 ft. above draw, bears E. and W.; descend.
74.15	Wash, 10 lks. wide, 1 ft. deep, in draw, drains NE.
78.00	Low spur, projects E.
80.00	Set an iron post, 3 ft. long, 2 ins. in dia., 28 ins. in the ground for cor. of secs. 29,30,31 and 32, with brass cap marked T26S | R12W S30 | S29 S31 | S32 1921 from which A cedar, 10 ins.diam.,bears N.75¼°E., 67 lks. dist.,marked T 26 S R 12 W S 29 B T A cedar, 6 ins.diam.,bears S.66°E., 172 lks. dist.,marked T 26 S R 12 W S 32 B T A cedar, 8 ins.diam.,bears S.36°W., 48 lks. dist.,marked T 26 S R 12 W S 31 B T A cedar, 14 ins.diam.,bears N.70½°W., 260 lks. dist.,marked T 26 S R 12 W S 30 B T

Land, rolling foothills; general E. exposure and drainage.
Soil, coarse brown loam, gravelly and rocky of volcanic formation; subsoil, clay and rock.

chains	
	Timber, cedar and pinon.
	Undergrowth, sagebrush and yellow top.
	Fair grazing land.
	East, on a random line bet. secs. 29 and 32.
40.00	Set temp. ¼ sec. cor.
80.00	Intersect N. and S. line 7 lks. S. of the cor. of secs. 28,29,32 and 33.
	Thence
	S.89°57'W., on true line bet. secs. 29 and 32.
	Over rolling foothills through cedar and pinon timber and undergrowth of sagebrush and yellow top. Gradually ascend along S. slope of draw, drains E.
25.00	Top of ascent on S. slope; descend.
30.60	Wash, 20 lks. wide, 2 ft. deep, in draw, drains S.80°E.
40.00	Set an iron post, 3 ft. long, 1 in. in dia., 26 ins. in the ground for ¼ sec. cor., with brass cap marked ¼ S 29 / S 32 1921 from which A cedar, 18 ins.diam.,bears N.11°E., 40 lks. dist.,marked ¼ S 29 B T A cedar, 7 ins.diam.,bears S.37½°E., 49 lks. dist.,marked ¼ S 32 B T
40.60	Wash, 10 lks. wide, 1 ft. deep, drains NE.; ascend.
48.00	Point of spur, 50 ft. above wash, projects N.
50.00	Wash, 10 lks. wide, 1 ft. deep, drains N.
59.65	Wash, 10 lks. wide, 2 ft. deep, drains NE.
71.00	Same wash, drains S.60°E.
80.00	The cor. of secs. 29,30,31 and 32.
	Land, rolling foothills; E. exposure and drainage.
	Soil, brown loam and rocky of volcanic formation; subsoil, light brown clay and rock.
	Timber, cedar and pinon.
	Undergrowth, sagebrush and yellow top.
	Fair grazing land.

Subdivision of T.26 S.,R.12 W.

CHAINS	
	West, on a random line bet. secs. 30 and 31.
40.00	Set temp. ¼ sec. cor.
77.70	Intersect W. bdy. of the tp. 3 lks. N. of the cor. of secs. 25,30,31 and 36
	Thence
	N.89°59'E., on true line bet. secs. 30 and 31.
	Over rolling foothills, through cedar and pinon timber and undergrowth of sagebrush.
5.10	Shallow draw, drains S.70°E.
9.15	Same draw, drains N.60°E.
12.90	Same draw, drains SE.
19.30	Same draw, 175 ft. below sec. cor., drains N.70°E.
20.75	Wash, 10 lks. wide, 3 ft. deep, in draw, drains NE.
27.00	Spur, 55 ft. above draw, projects N.; descend over general NE. slope.
35.50	Wash, 15 lks. wide, 1 ft. deep, 60 ft. below spur, drains N.10°E.
37.70	Set an iron post, 3 ft. long, 1 in. in dia., 26 ins. in the ground for ¼ sec. cor., with brass cap marked ¼ S 30 / S 31 / 1921 from which A pinon, 7 ins.diam.,bears N.6°W., 89 lks. dist.,marked ¼ S 30 B T A pinon, 6 ins.diam.,bears S.6½°W., 102 lks. dist., marked ¼ S 31 B T
41.30	Old road, bears NW. and SE.
49.00	Spur, projects N.70°E.
52.90	Branch of same spur, projects SE.; descend E. slope.
66.50	Old road, bears N. and S.
69.40	Wash, 10 lks. wide, 3 ft. deep, in draw, 90 ft. below spur, drains SE.
71.20	Same draw, drains NE.
77.70	The cor. of secs. 29,30,31 and 32.
	Land, rolling foothills; E. exposure and drainage.
	Soil, coarse brown loam and rocky of quartz and volcanic formation; subsoil, dry clay and rock.

chains	
	Timber, cedar and pinon.
	Undergrowth, sagebrush.
	Fair grazing land.
	North, bet. secs. 29 and 30.
	Over mountainous land through cedar and pinon timber and undergrowth of sagebrush. Descend.
2.40	Wash, 10 lks. wide, 1 ft. deep, in draw, 20 ft. below sec. cor., drains NE.
4.00	Wash, 15 lks. wide, 2 ft. deep, in draw, drains E. about 1½ chs. to junction with draw at 2.40 chs.; ascend.
8.10	Spur, 60 ft. above draw, projects E.
8.55	Road, on spur, bears E. and W.
17.70	Wash, 20 lks. wide, 3 ft. deep, in draw, 100 ft. below spur, drains E.; ascend.
24.00	Spur, 40 ft. above draw, projects N.70°E.; descend.
31.70	Wash, 20 lks. wide, 2 ft. deep, in draw, 40 ft. below spur, drains E.; ascend.
37.25	Low spur, projects E.
40.00	Set an iron post, 3 ft. long, 1 in. in dia., 15 ins. in the ground on solid rock and 15 ins. in a mound of stone for ¼ sec. cor., with brass cap marked ¼ S30 | S29 1921 from which A pinon, 6 ins. diam., bears S.64½°E., 78 lks. dist., marked ¼ S 29 B T A pinon, 6 ins. diam., bears N.83½°W., 71 lks. dist., marked ¼ S 30 B T
41.80	Wash, 10 lks. wide, 1 ft. deep, in draw, drains SE.; ascend.
49.00	Ridge, 70 ft. above draw, bears N.20°W. and SE.; thence along E. slope.
58.00	Begin descent over N. and NE. slopes.
70.35	Wash. 10 lks. wide, 1 ft. deep, in draw, 105 ft. below spur, drains E.; ascend.

chains	
72.50	Low spur, projects E.; descend.
75.15	Wash, 25 lks. wide, 2 ft. deep, in draw, 30 ft. below spur, drains E.; ascend.
77.80	Top of lone knoll, 35 ft. above wash, bears NE. about 2 chs. and SW. 1 ch.; a large grassy spot, bears W. about 4 chs. distant.
79.75	Draw and wash, 40 lks. wide, 1 ft. deep, drains S.80°E.
80.00	Set an iron post, 3 ft. long, 2 ins. in dia., 26 ins. in the ground for cor. of secs. 19,20,29 and 30, with brass cap marked

T26S | R12W
S19 | S20
S30 | S29

1921

from which

A cedar, 16 ins.diam., bears N.75°E., 63 lks. dist., marked T 26 S R 12 W S 20 B T

A cedar, 6 ins.diam., bears S.24°E., 80 lks. dist., marked T 26 S R 12 W S 29 B T

A cedar, 7 ins.diam., bears S.33½°W., 140 lks. dist., marked T 26 S R 12 W S 30 B T

A pinon, 6 ins.diam., bears N.12°W., 23 lks. dist., marked T 26 S R 12 W S 19 B T

Land, mountainous; E. exposure and drainage.

Soil, coarse brown loam and rocky of quartz and volcanic formation; subsoil, dry, light brown clay and rock.

Timber, cedar and pinon.

Undergrowth, sagebrush.

Fair grazing land.

N.89°57'E., on a random line bet. secs. 20 and 29.

40.00	Set temp. ¼ sec. cor.
79.94	Intersect the cor. of secs. 20,21, 28 and 29.

Thence

S.89°57'W., on true line bet. secs. 20 and 29.

Over mountainous land through cedar and pinon timber and undergrowth of sagebrush. Gradually ascend.

chains	
7.25	Wash, 5 lks. wide, 1 ft. deep, in shallow draw, drains NE.; ascend E. slope.
22.80	Spur, 150 ft. above sec. cor., projects N.60°E.; thence along N. slope.
35.20	Same spur, projects S. 1 ch. thence E.
39.45	Wash, 5 lks. wide, 2 ft. deep, in shallow draw, drains S.
39.97	Set an iron post, 3 ft. long, 1 in. in dia., 26 ins. in the ground for ¼ sec. cor., with brass cap marked ¼ S 20 / S29 / 1921 from which A pinon, 8 ins.diam.,bears N.10½°E., 50 lks. dist.,marked ¼ S 20 B T A pinon, 15 ins.diam.,bears S.40°W., 78 lks. dist.,marked ¼ S 29 B T
40.60	Wash, 10 lks. wide, 2 ft. deep, in draw, drains SE.
46.60	Spur, 50 ft. above draw, projects SE.; descend.
50.90	Draw, 40 ft. below spur, drains SE.; ascend.
52.90	Spur, 40 ft. above draw, projects SE. 2 chs.; descend.
57.15	Wash, 10 lks. wide, 2 ft. deep, in draw, 40 ft. below spur, drains SE.; ascend.
72.05	Spur, 150 ft. above draw, projects S,20°E. about 3 chs. distant.; descend.
76.00	Draw, 55 ft. below spur, drains S.
79.94	The cor. of secs. 19,20,29 and 30.
	Land, mountainous; E. exposure and drainage.
	Soil, coarse brown loam, gravelly and rocky of volcanic formation; subsoil, dry, brown clay and rock.
	Timber, cedar and pinon.
	Undergrowth, sagebrush.
	Fair grazing.
	S.89°59'W., on a random line bet. secs. 19 and 30.
40.00	Set temp. ¼ sec. cor.
77.80	Intersect W. bdy. of the tp. 7 lks. S. of the cor. of secs. 19,24,25 and 30.

Subdivision of T.26 S.,R.12 W.

chains	
	Thence
	S.89°58'E., on true line bet. secs. 19 and 30.
	Over mountainous land through cedar and pinon timber and undergrowth of sagebrush. Descend along S. and SE. slopes.
11.55	Draw, 75 ft. below sec. cor., drains NE.; ascend.
18.55	Spur, 130 ft. above draw, projects NE.; descend E. and N. slopes 215 ft. to
37.80	Set an iron post, 3 ft. long, 1 in. in dia., 15 ins. in the ground on solid rock and 15 ins. in a mound of stone for ¼ sec. cor., with brass cap marked ¼ S 19 / S 30 1921 from which A cedar, 4 ins. diam., bears N.40½°E., 70 lks. dist., marked ¼ S 19 B T A pinon, 5 ins. diam., bears S.17½°W., 35 lks. dist., marked ¼ S 30 B T
	Continue along general N. slope through dense timber.
65.85	Point of spur, projects N.; descend NE. slope.
70.65	Base of descent, 60 ft. below spur, enter wide draw, bears NW. and SE.
71.95	From this point a small spring of good water bears North.
74.85	Wash, 15 lks. wide, 1 ft. deep, in draw, drains SE.
75.97	From this point spring bears N.64°W.
77.80	The cor. of secs. 19, 20, 29 and 30.
	Land, mountainous; general E. exposure and drainage.
	Soil, coarse brown loam and rocky of quartz and volcanic formation; subsoil, dry clay and rock.
	Timber, cedar and pinon.
	Undergrowth, sagebrush.
	Fair grazing land.
	North, bet. secs. 19 and 20/
	Over mountainous land through dense cedar and pinon timber and undergrowth of sagebrush. Ascend.

chains	
11.45	Spur, 75 ft. above cor., projects SE.; descend.
17.50	Draw, 35 ft. below spur, drains SE.; ascend SW. slope.
26.90	Ridge, 90 ft. above draw, bears E. and W.; descend.
32.75	Wash, 10 lks. wide, 2 ft. deep, in draw, 35 ft. below ridge; drains N.80°E.; ascend.
34.80	Low spur, 30 ft. above draw, projects E.; descend.
36.70	Wash, 20 lks. wide, 2 ft. deep, in draw, drains E.; road in draw, bears E. and W.; ascend.
40.00	On rocky S. slope 35 ft. above draw. Set an iron post, 3 ft. long, 1 in. in dia., 20 ins. in the ground on solid rock and 10 ins. in a mound of stone for ¼ sec. cor., with brass cap marked ¼ S19 | S20 1921 from which A pinon, 12 ins. diam., bears N.85°E., 44 lks. dist., marked ¼ S 20 B·T A cedar, 6 ins. diam., bears S.88½°W., 36 lks. dist., marked ¼ S 19 B·T
43.85	Spur, 35 ft. above ¼ sec. cor., projects E.; descend.
46.69	From this point, the center of a group of nine abandoned charcoal kilns, bears N.23°10'W.
53.50	Draw, 60 ft. below spur, drains E.; ascend.
58.25	Spur, 35 ft. above draw, projects E.; descend.
67.10	Wash, 10 lks. wide, 2 ft. deep, in draw, 45 ft. below spur, drains SE.; ascend.
69.85	Spur, 30 ft. above wash, projects E.
74.70	Wash, 10 lks. wide, 1 ft. deep, in shallow draw, drains E.
80.00	On S. side of wash. Set an iron post, 3 ft. long, 2 ins. in dia., 28 ins. in the ground for cor. of secs. 17, 18, 19 and 20, with brass cap marked T26S, R12W S18 | S17 S19 | S20 1921 from which

chains	
	A cedar, 12 ins.diam.,bears N.79¾°E., 107 lks. dist.,marked T 26 S R 12 W S 17 B T
	A cedar, 7 ins.diam.,bears S.45½°E., 53 lks. dist.,marked T 26 S R 12 W S 20 B T
	A cedar, 10 ins.diam.,bears S.67½°W., 51 lks. dist.,marked T 26 S R 12 W S 19 B T
	A cedar, 10 ins.diam.,bears N.28½°W., 109 lks. dist.,marked T 26 S R 12 W S 18 B T
	Land, mountainous; E. exposure and drainage.
	Soil, coarse brown loam and rock of volcanic and quartz formation; subsoil, rocky.
	Timber, cedar and pinon.
	Undergrowth, sagebrush.
	Fair grazing land.
	N.89°57'E., on a random line bet. secs. 17 and 20.
40.00	Set temp. ¼ sec. cor.
80.00	Intersect N. and S. line 9 lks. S. of the cor. of secs. 16,17,20 and 21.
	Thence
	S.89°53'W., on true line bet. secs. 17 and 20.
	Over rolling mountainous land through cedar and pinon timber and undergrowth of sagebrush.Gradually ascend.
13.35	Spur, 65 ft. above sec. cor., projects SE.; gradually descend along S. slope.
23.90	Wash, 10 lks. wide, 3 ft. deep, in draw, drains SE.; thence along N. slope.
33.65	Wash, 15 lks. wide, 1 ft. deep, in draw, drains SE.; thence in wash which comes from the W.
35.00	Leave wash, turns NW.
37.60	Enter wash, from the W.
40.00	On N. edge of wash in draw, drains E.
	Set an iron post, 3 ft. long, 1 in. in dia., 28 ins. in the ground for ¼ sec. cor., with brass cap marked
	¼ S 17 / S 20 / 1921
	from which

chains	
	A cedar, 5 ins.diam., bears N.3½°W., 48 lks. dist., marked ¼ S 17 B T
	A pinon, 7 ins.diam., bears S.12¾°W., 42 lks. dist., marked ¼ S 20 B T
40.50	Leave draw, turns NW.; thence over broken ground.
63.15	Wash, 10 lks. wide, 2 ft. deep, in draw, drains SE.
79.90	Wash, 10 lks. wide, 3 ft. deep, drains SE.
80.00	The cor. of secs. 17,18,19 and 20.
	Land, mountainous; E. exposure and drainage.
	Soil, coarse brown loam, gravelly and rocky of volcanic and quartz formation; subsoil, dry, brown clay and rock.
	Timber, cedar and pinon.
	Undergrowth, sagebrush.
	Fair grazing land.

	N.89°58'W., on a random line bet. secs. 18 and 19.
40.00	Set temp. ¼ sec. cor.
77.75	Intersect W. bdy. of the tp. 7 lks. S. of the cor. of secs. 13,18,19 and 24.
	Thence
	S.89°55'E., on true line bet. secs. 18 and 19.
	Over mountainous land through dense cedar and pinon timber and undergrowth of sagebrush. Descend.
12.00	Wash, 10 lks. wide, 2 ft. deep, in draw, 105 ft. below cor., drains SE.; thence along general N. slope.
18.00	Low spur, projects S.80°E.; gradually descend.
35.85	Wash, 10 lks. wide, 1 ft. deep, in draw, 265 ft. below sec. cor., drains N.10°E.
37.75	Set an iron post, 3 ft. long, 1 in. in dia., 28 ins. in the ground for ¼ sec. cor., with brass cap marked

¼ S 18 / S 19

1921

from which

A cedar, 8 ins.diam., bears S.3½°E., 124 lks. dist., marked ¼ S 19 B T

A cedar, 12 ins.diam., bears N.55½°W., 41 lks.

chains	
	dist.,marked $\frac{1}{2}$ S 18 B T
55.00	Wash, 20 lks. wide, 2 ft. deep, in draw, drains S.80°E., 110 ft. below $\frac{1}{2}$ sec. cor.
60.85	From this point the center of a group of abandoned Charcoal Kilns, bears N.7°40'W.
77.75	The cor. of secs. 17,18,19 and 20.
	Land, mountainous; E. exposure and drainage.
	Soil, coarse brown loam and rocky of quartz and volcanic formation; subsoil, dry, light brown clay and rock.
	Timber, cedar and pinon.
	Undergrowth, sagebrush.
	Fair grazing.
	North, bet. secs. 17 and 18.
	Over mountainous land through cedar and pinon timber and undergrowth of sagebrush.
.30	Wash, 10 lks. wide, 3 ft. deep, drains SE.
7.65	Wash, 10 lks. wide, 15 ft. deep, drains SE.
9.85	Wash, 10 lks. wide, 10 ft. deep, drains SE.
20.45	Spur, 80 ft. above sec. cor., projects SE.; descend.
21.85	Wash, 10 lks. wide, 2 ft. deep, in shallow draw, 20 ft. below spur, drains SE.; ascend.
30.60	Spur, 45 ft. above draw, projects SE.; descend.
33.15	Wash, 10 lks. wide, 2 ft. deep, in shallow draw, 25 ft. below spur, drains SE.; ascend.
37.70	Ridge, 25 ft. above draw, bears E. and W.; descend.
40.00	Set an iron post, 3 ft. long, 1 in. in dia., 6 ins. in the ground on solid rock and 24 ins. in a large mound of stone for $\frac{1}{4}$ sec. cor., with brass cap marked $\frac{1}{4}$ S18 | S17 1921
	from which
	A pinon, 6 ins.diam.,bears S.58½°E., 117 lks. dist.,marked $\frac{1}{4}$ S 17 B T
	A pinon, 6 ins.diam.,bears N.57°W., 46 lks. dist.,marked $\frac{1}{4}$ S 18 B T

chains	
43.90	Wash, 10 lks. wide, 2 ft. deep, in large draw, 60 ft. below ¼ sec. cor., drains E.; ascend steep S. slope.
53.00	Spur, 120 ft. above draw, projects E.; descend.
57.85	Draw, 125 ft. below spur, drains E.; ascend abruptly.
66.75	Spur, 150 ft. above draw, projects E.; descend along E. slope.
77.00	Draw, 80 ft. below spur, drains E.
80.00	On E. slope.

Set an iron post, 3 ft. long, 2 ins. in dia., 12 ins. in the ground on solid rock and in a large mound of stone for cor. of secs. 7,8,17 and 18, with brass cap marked

T26S |	R12W
S7	S8
S18	S17
1921	

from which

A pinon, 7 ins.diam.,bears N.28½°E., 210 lks. dist.,marked T 26 S R 12 W S 8 B T

A pinon, 10 ins.diam.,bears S.59½°E., 144 lks. dist.,marked T 26 S R 12 W S 17 B T

A cedar, 7 ins.diam.,bears S.60°W., 58 lks. dist.,marked T 26 S R 12 W S 18 B T

A cedar, 12 ins.diam.,bears N.78¾°W., 30 lks. dist.,marked T 26 S R 12 W S 7 B T

Land, mountainous; E. exposure and drainage.

Soil, rocky and shallow brown loam; subsoil, dry clay and rock.

Timber, cedar and pinon.

Undergrowth, sagebrush.

Fair grazing land.

N.89°53'E., on a random line bet. secs. 8 and 17.

40.00	Set temp. ¼ sec. cor.
80.00	Intersect the cor. of secs.8,9,16 and 17.

Thence

S.89°53'W., on true line bet. secs. 8 and 17.

Subdivision of T.26 S.,R.12 W.

chains	
	Over mountainous land through cedar and pinon timber and undergrowth of sagebrush.
3.00	Enter wash, 10 lks. wide, 1 ft. deep, drains NE.
4.40	Leave wash, comes from the SW.; begin ascent SE. slope.
23.10	Spur, 200 ft. above sec. cor., projects SE.; descend.
30.15	Wash, 40 lks. wide, 2 ft. deep, 65 ft. below spur, drains SE.; ascend abruptly.
38.70	Point of spur, 160 ft. above draw, projects N.; descend.
40.00	Set an iron post, 3 ft. long, 1 in. in dia., 18 ins. in the ground on solid rock and 12 ins. in a mound of stone for ¼ sec. cor., with brass cap marked ¼ S 8 / S 17 1921 from which A pinon, 10 ins.diam.,bears S.32¾°W., 102 lks. dist.,marked ¼ S 17 B T A cedar, 14 ins.diam.,bears N.78¾°W., 51 lks. dist.,marked ¼ S 8 B T
	Descend W. slope along top of flat spur.
47.00	Head of small draw, 45 ft. below ¼ sec. cor., drains SE.
54.50	Spur, 85 ft. above head of draw, projects E. from NW.
59.90	Wash, 10 lks. wide, 1 ft. deep, in draw, 40 ft. below spur, drains S.; ascend.
64.25	Low spur, projects SE.; descend.
66.00	Draw, drains SE.; 30 ft. below spur; ascend E. slope 120 ft. to
80.00	The cor. of secs. 7,8,17 and 18.
	Land, mountainous; E. exposure and drainage.
	Soil, rocky and coarse brown loam; subsoil, dry clay and rock; quartz and volcanic formation.
	Timber, cedar and pinon.
	Undergrowth, sagebrush.
	Fair grazing land.
	N.89°55'W., on a random line bet. secs. 7 and 18.
40.00	Set temp. ½ sec. cor.
77.76	Intersect W. bdy. of the tp., 11 lks. N. of the cor. of

chains	
	secs. 7,12,13 and 18.
	Thence
	East, on true line bet. secs. 7 and 18.
	Over mountainous land through cedar and pinon timber and undergrowth of sagebrush. Descend.
8.00	Draw, 75 ft. below sec. cor., drains SE.; thence over broken ground.
18.50	Spur, projects SE.; a large conglomerate outcropping on spur, bears SE. about 8 chs. distant.; descend.
32.60	Draw, 100 ft. below spur, drains SE.; ascend along S. slope of spur.
37.76	Set an iron post, 3 ft. long, 1 in. in dia., 28 ins. in the ground for $\frac{1}{4}$ sec. cor., with brass cap marked $\frac{1}{4}$ $\frac{S\ 7}{S\ 18}$ 1921 Raise a mound of stone, 2 ft.base, $1\frac{1}{2}$ ft.high, N.of cor. No suitable trees are available.
41.95	Spur, projects SE.; descend.
52.65	Draw, 135 ft. below spur, drains SE.; ascend.
68.75	Ridge, 65 ft. above draw, bears S., N. about 4 chs., thence NW.; descend over N. and NE.slopes 90 ft. to
77.76	The cor. of secs. 7,8,17 and 18.
	Land, mountainous; E. exposure and drainage.
	Soil, rocky and coarse brown loam, volcanic and quartz formation; subsoil, dry clay and rock.
	Timber, cedar and pinon.
	Undergrowth, sagebrush.
	Fair grazing land.
	North, bet. secs. 7 and 8.
	Over mountainous land through cedar and pinon timber and undergrowth of sagebrush. Descend along E. slope.
1.40	Spur, projects NE.; descend N. slope.
7.85	Draw, 80 ft. below cor., drains E.; ascend abruptly.
19.00	High point on spur, 135 ft. above draw, projects SE.; descend.

chains	
25.70	Draw, 100 ft. below spur, drains SE.; ascend.
35.10	Spur, 95 ft. above draw, projects E.; thence along E. slope.
40.00	Head of draw, drains SE.
	Set an iron post, 3 ft. long, 1 in. in dia., 20 ins.in the ground on solid rock and 10 ins. in a mound of stone for ¼ sec. cor., with brass cap marked
	¼ S7 | S8 1921
	from which
	A cedar, 15 ins.diam.,bears S.81¾°E., 87 lks. dist.,marked ¼ S 8 B T
	A pinon, 12 ins.diam.,bears S.65½°W., 45 lks. dist.,marked ¼ S 7 B T
	Ascend rocky SE. slope.
44.55	Spur, 50 ft. above ¼ sec. cor., projects SE.; descend.
47.30	Draw, 45 ft. below spur, drains E.; ascend.
55.00	Spur, 75 ft. above draw, projects NE.; descend general E. slope.
67.10	Spur, 65 ft. below last spur, projects NE.; descend N. slope 110 ft. to
80.00	Set an iron post, 3 ft. long, 2 ins. in dia., 12 ins. in the ground on solid rock and 18 ins. in a mound of stone for cor. of secs. 5,6,7 and 8, with brass cap marked
	T26S | R12W S6 | S5 S7 | S8 1921
	from which
	A pinon, 5 ins.diam.,bears N.56½°E., 68 lks. dist.,marked T 26 S R 12 W S 5 B T
	A cedar, 15 ins.diam.,bears S.69¼°E., 116 lks. dist.,marked T 26 S R 12 W S 8 B T
	A cedar, 6 ins.diam.,bears S.59½°W., 78 lks. dist.,marked T 26 S R 12 W S 7 B T

chains	
	A pinon, 5 ins.diam.,bears N.58°W., 56 lks. dist.,marked T 26 S R 12 W S 6 B T
	Land, mountainous; E. exposure and drainage.
	Soil, rocky and coarse brown loam, quartz and volcanic formation; subsoil, dry clay and rock.
	Timber, cedar and pinon.
	Undergrowth, sagebrush.
	Fair grazing land.
	N.89°53'E., on a random line bet. secs. 5 and 8.
40.00	Set temp. ¼ sec. cor.
80.12	Intersect the cor. of secs. 4,5,8 and 9.
	Thence
	S.89°53'W., on true line bet. secs. 5 and 8.
	Over mountainous land through cedar and pinon timber and dense sagebrush undergrowth. Ascend E. slope.
7.00	Spur, 135 ft. above cor., projects NE.; continue ascent along N. slope.
16.00	Spur, 35 ft. above last spur, projects NW.; descend NW. slope.
26.00	Draw, 100 ft. below spur, drains NE.; ascend broken land sloping NE.
37.50	Spur, 80 ft. above draw, projects NE.; descend.
40.06	In shallow draw, drains N.
	Set an iron post, 3 ft. long, 1 in. in dia., 28 ins.in the ground for ¼ sec. cor., with brass cap marked
	¼ S 5 / S 8
	1921
	from which
	A pinon, 6 ins.diam.,bears S.34½°E., 69 lks. dist.,marked ¼ S 8 B T
	A cedar, 15 ins.diam.,bears N.28¾°W., 91 lks. dist.,marked ¼ S 5 B T
	Gradually ascend.
42.65	Spur, 35 ft. above ¼ sec. cor., projects NE.; descend.

chains	
48.25	Draw, 25 ft. below spur, drains NE.; ascend along S. slope on N. side of draw.
58.20	Same draw, 65 ft. above last crossing, drains SE.; ascend E. slope.
63.70	Spur, 90 ft. above draw, projects N.; descend.
65.35	Draw, 25 ft. below spur, drains NE.; ascend.
74.30	Spur, 125 ft. above draw, projects N.; descend 30 ft. to
80.12	The cor. of secs. 5,6,7 and 8.
	Land, mountainous; general NE. exposure and drainage.
	Soil, rocky and shallow brown loam of quartz and volcanic formation; subsoil, dry clay and rock.
	Timber, cedar and pinon.
	Undergrowth, sagebrush.
	Fair grazing land.

	West, on a random line bet. secs. 6 and 7.
40.00	Set temp. ¼ sec. cor.
77.79	Intersect W. bdy. of the tp. 5 lks. N. of the cor. of secs. 1,6,7 and 12.
	Thence
	N.89°58'E., on true line bet. secs. 6 and 7.
	Over mountainous land through cedar and pinon timber and undergrowth of sagebrush. Ascend.
2.30	Spur, 20 ft. above cor., projects N.; descend abruptly.
14.50	Enter large draw from the NW., 340 ft. below spur, drains E.; thence in draw, crossing and recrossing same.
31.70	Leave draw, drains NE., 150 ft. below 14.50 chs. point.
36.50	Low spur, about level with draw, projects NE.; descend.
37.79	Set an iron post, 3 ft. long, 1 in. in dia., 28 ins. in the ground for ¼ sec. cor., with brass cap marked

$$\frac{1}{4}\ \frac{S\ 6}{S\ 7}$$

1921

from which

A pinon, 6 ins.diam.,bears N.87°E., 384 lks. dist.,marked ¼ S·6 B T

Subdivision of T.26 S.,R.12 W.

Chains	
	A pinon, 6 ins.diam.,bears S.38°E., 25 lks. dist.,marked $\frac{1}{4}$ S 7 B T
40.50	Wash, 10 lks. wide, 2 ft. deep, drains N.15°E.
41.15	Wash, 10 lks. wide, 3 ft. deep, in draw, drains N.10°E. and joins wash at 40.50 chs. about 1 ch. N.; ascend.
45.80	Spur, 100 ft. above draw, projects N.20°E.; descend.
53.70	Draw, 150 ft. below spur, drains N.; ascend abruptly.
60.60	Spur, 150 ft. above draw, projects N.10°E.; descend.
70.30	Draw, 115 ft. below spur, drains NE.; ascend.
72.30	Spur, 50 ft. above draw, projects N.; descend.
76.30	Enter dense timber, bears NE. and SW.
77.79	The cor. of secs. 5,6,7 and 8, 55 ft. below spur.
	Land, mountainous; general NE. exposure and drainage.
	Soil, rocky and coarse, shallow brown loam; quartz formation; subsoil, shallow brown clay and rock.
	Timber, cedar and pinon.
	Undergrowth, sagebrush.
	Fair grazing land.
	North, on true line bet. secs. 5 and 6.
	Over mountainous land through dense cedar and pinon timber and undergrowth of sagebrush. Descend general N. slope.
5.00	Leave dense and enter scattering timber, bears E. and W.
8.75	Draw, 90 ft. below sec. cor., drains NE.; ascend.
14.00	Spur, 50 ft. above draw, projects E.; descend.
17.00	Shallow draw, 25 ft. below spur, drains E.; ascend.
19.27	Low spur, projects E.; from this point the east side of a brush corral bears W. about 75 lks. distant; the center one of a group of three abandoned charcoal kilns, bears S.49°15'E.
21.97	Old road, bears E. and W.
25.65	Draw, 85 ft. below spur, drains E.; ascend abruptly.
34.14	Spur, 165 ft. above draw, projects SE.; the center one of the three abandoned charcoal kilns, bears S.20°30'E.; descend along E. slope.

chains	
40.00	On E. slope. Set an iron post, 3 ft. long, 1 in. in dia., 26 ins.in the ground for ¼ sec. cor., with brass cap marked ¼ S6 | S5 1921 from which A pinon, 7 ins.diam.,bears N.48¾°E., 65 lks. dist.,marked ¼ S 5 B T A pinon, 12 ins.diam.,bears N.51½°W., 56 lks. dist., marked ¼ S 6 B T
	Continue along E. slope, entering dense timber.
53.50	Draw, 25 ft. below spur, drains SE.; ascend.
57.00	Top of ridge in low saddle, 45 ft. above draw, bears E. and W., a small opening in timber on ridge; descend.
62.75	Draw, 70 ft. below ridge, drains NE.; gradually ascend.
71.10	Spur, 35 ft. above draw, projects NE.; descend.
75.85	Leave dense timber, bears E. and W.
82.10	Draw, 85 ft. below spur, drains E.; ascend.
90.20	Spur, 90 ft. above draw, projects N.70°E.; descend N. slope 70 ft. to
94.48	Intersect 5th. Standard Parallel South, 1.57 chs. East of the standard cor. of secs. 31 and 32. At point of intersection, Set an iron post, 3 ft. long, 2 ins. in dia., 28 ins. in the ground for closing cor. of secs. 5 and 6, with brass cap marked T25SR12W S32 S6 | S5 T26S | R12W CC 1921 Raise a mound of stone, 2 ft.base,1½ ft.high, S.of cor. Land, mountainous; E. exposure and drainage. Soil, rocky of quartz formation; subsoil, dry, brown clay and rock. Timber, cedar and pinon.

Boundaries of T.26 S., R.12 W.

Undergrowth, sagebrush.

Fair grazing land.

Boundaries of T.26 S.,R.12 W.

Lines designated	True bearing	Distances	Latitudes. N	Latitudes. S	Departures E	Departures W
		chs.	chs.	chs.	chs.	chs.
W.bdy.T.26S.	South	494.44	.....	494.44	.....	.....
S.bdy.T26 S	East	477.71	.....	.....	477.71	.....
E.bdy.T.26S	N.0°09'E.	80.00	80.00	.....	.21	.....
"	N.0°04'E.	79.73	79.73	.....	.09	.....
"	N.0°02'E.	39.81	39.81	.....	.02	.....
"	N.0°04'E.	40.08	40.08	.....	.05	.....
"	N.0°01'E.	80.16	80.16	.....	.02	.....
"	N.0°06'E.	79.90	79.90	.....	.14	.....
"	N.0°10'W.	43.67	43.67	.....	.....	.13
"	N.0°03'E.	50.93	50.93	.....	.04	.....
N.bdy.T.26S.	West	477.88	.....	.....	.....	477.88
Convergency			.....	.....	.....	.58
			494.18	494.44	478.28	478.59
				494.28		478.28
				.16		.31

General Description

This township is comprised chiefly of rolling foothills, a small portion in the southeast and northwest parts of the township however, are mountainous, situated on the east and west slopes of the San Francisco and Beaver Lake Mountains respectively. The township in general is a rolling and broken strip of hilly land lying between the San Francisco and Beaver Lake Mountains and has a general northeast exposure and drainage. A small parcel of land in the northwest part of sec. 6, slopes and drains northwest into Wah Wah Valley.

The soil is generally a coarse, light brown loam mixed with considerable rock of quartz, volcanic and limestone formation and lies on a light brown, dry clay and rocky subsoil. In the western part of the township the soil is very rocky.

The township is covered with a growth of cedar and pinon timber, scattering in the central and northeastern parts and very dense in the southeast and western part

General Description

of the township. Sage, shadscale and yellow top undergrowth also grows abundantly in the township, and, with this undergrowth is a good growth of grass which affords good feed for grazing of sheep.

Thers is a good spring of water in the NW¼ of section 10, and also seeps in the NW¼. sec. 18; SE.¼ sec. 19 and the NE¼ of sec. 5. With development and care, these springs would furnish water for culinary as well as for stock purposes. A large tank or resevoir has been built by sheepmen at the spring in sec. 10 and holds about 5000 gals.

Abandoned charcoal kilns were found in sections 5, 10 and 18 and it is apparent that the charcoal was used at mines in this locality.

Considerable prospecting for copper, lead and silver ore has been done in this township, none of the prospects, however, have ever been developed.

There are no settlers living in the township.

This township is adapted for winter grazing for sheep.

No magnetic declination was taken in this township on account of a defective neddle.

Howard W. Miller.
U. S. Cadastral Engineer.

Blank

Page

BOOK A-452

4—680

FIELD ASSISTANTS.

NAMES.	CAPACITY.
Robert C. Yundt	1st. chainman
Elvery L. Loynd	2nd. chainman and axman
Brennan S. Thomas	2nd. chainman
Farrel Rasmussen	Flagman
Edward M. Block	cornerman

6—2764

Cadastral Engineer.

CERTIFICATE OF UNITED STATES SURVEYOR

I, Howard W. Miller, Cadastral Engineer, U. S. Surveyor, hereby certify upon honor that, in pursuance of special instructions received from the U. S. Surveyor General for Utah bearing date of the 8th. day of March, 1921, I have well, faithfully, and truly in my own proper person, and in strict conformity with said instructions, the Manual of Surveying Instructions, and the laws of the United States, surveyed all those parts or portions of resurvey of the 5th. Standard Parallel South, through Range 12 West; resurvey of the East and South Boundaries and survey of the West Boundary and subdivision of T. 26 S., R.12 W. of the Salt Lake Base and Meridian, in the State of Utah, which are represented in the foregoing field notes and date diagram as having been executed by me, and under my direction; and on dates as shown on diagram and that all the corners of said survey have been established and perpetuated in strict accordance with the Manual of Surveying Instructions, and the special written instructions of the U. S. Surveyor General for Utah and in the specific manner described in the field notes, and that the foregoing are the original field notes of such survey.

Certified to at Salt Lake City, Utah
February 17, 1922

Howard W. Miller
U. S. Cadastral Engineer.

APPROVAL.

Office of the United States Surveyor General,

Salt Lake City, Utah, June 23, 1922

The foregoing field notes of the resurvey of the Fifth Standard Parallel South, through Range No. 12 West; resurvey of the east and south boundaries and survey of the west boundary and subdivisional lines of Township No. 26 S., R. 12 W., Salt Lake Base and Meridian, Utah;

executed by Howard W. Miller

under special instructions dated March 8, 1921, having been critically examined, and the necessary corrections and explanations made, the said field notes, and the resurveys they describe, are hereby approved.

U. S. Surveyor General.

I certify that the foregoing transcript of the field notes of the above-described surveys in _____, has been correctly copied from the original notes on file in this office.

U. S. Surveyor General.

6—2764

Blank

Page

Blank

Page

U. S. Survey
MAR 8 1922
SALT LAKE CITY, UTAH

4—679

BOOK A-452

B

FIELD NOTES

RE

OF THE SURVEY OF THE

FIFTH STANDARD PARALLEL SOUTH, THROUGH RANGE 13 WEST;

RESURVEY OF THE WEST BOUNDARY AND SURVEY OF

THE SOUTH BOUNDARY AND SUBDIVISION OF

T. 26 S., R.13 W.

Of the SALT LAKE BASE AND *Meridian,*

In the State of UTAH

EXECUTED BY

HOWARD W. MILLER, U. S. CADASTRAL ENGINEER

In the capacity of U.S. Surveyor, under Special Instructions dated MARCH 8, 1921, *issued by the United States Surveyor General to govern surveys included in Group No.* 93, *which were approved by the Commissioner of the General Land Office,* MARCH 25, 1921, *and Assignment Instructions dated* JULY 16, 1921

Survey commenced OCTOBER 27, 1921

Survey completed DECEMBER 3, 1921

6—151

BOOK A-452

INDEX DIAGRAM.

Township 26 South, *Range* 13 West

17	17	16	15	14	13
11 6 96 95	5 84 95	4 83	73 3 72	57 2 56	42 1 41
9 7 94 93	8 82 93	9 81	70 10 69	55 11 54	40 12 38
8 18 92 91	17 80 90	16 79	68 15 67	52 14 51	37 13 36
7 19 90 89	20 79 88	21 77	65 22 64	50 23 49	34 24 32
6 30 87 87	29 76 86	28 75	62 27 61	47 26 46	31 25 30
4 31 85 27	32 74 26	33 59 25	34 23	44 35 21	28 36 19

19

BOOK A-452

4—679 b

INDEX DIAGRAM.

Township 26 South, Range 13 West

509	509	508	507	506	504
503 6 588	5 576	4 565	3 549	2 534	1
587	587	575	564	548	533
580 7 586	8 574	9 562	10 547	11 532	12
585	585	573	561	546	530
580 18 584	17 572	16 560	15 544	14 529	13
583	582	571	559	543	528
499 19 582	20 571	21 557	22 542	23 526	24
581	580	569	556	541	524
498 30 579	29 568	28 554	27 539	26 523	25
579	578	567	553	538	522
496 31 577	32 566	33 551	34 536	35 520	36
419	418	517	515	513	511

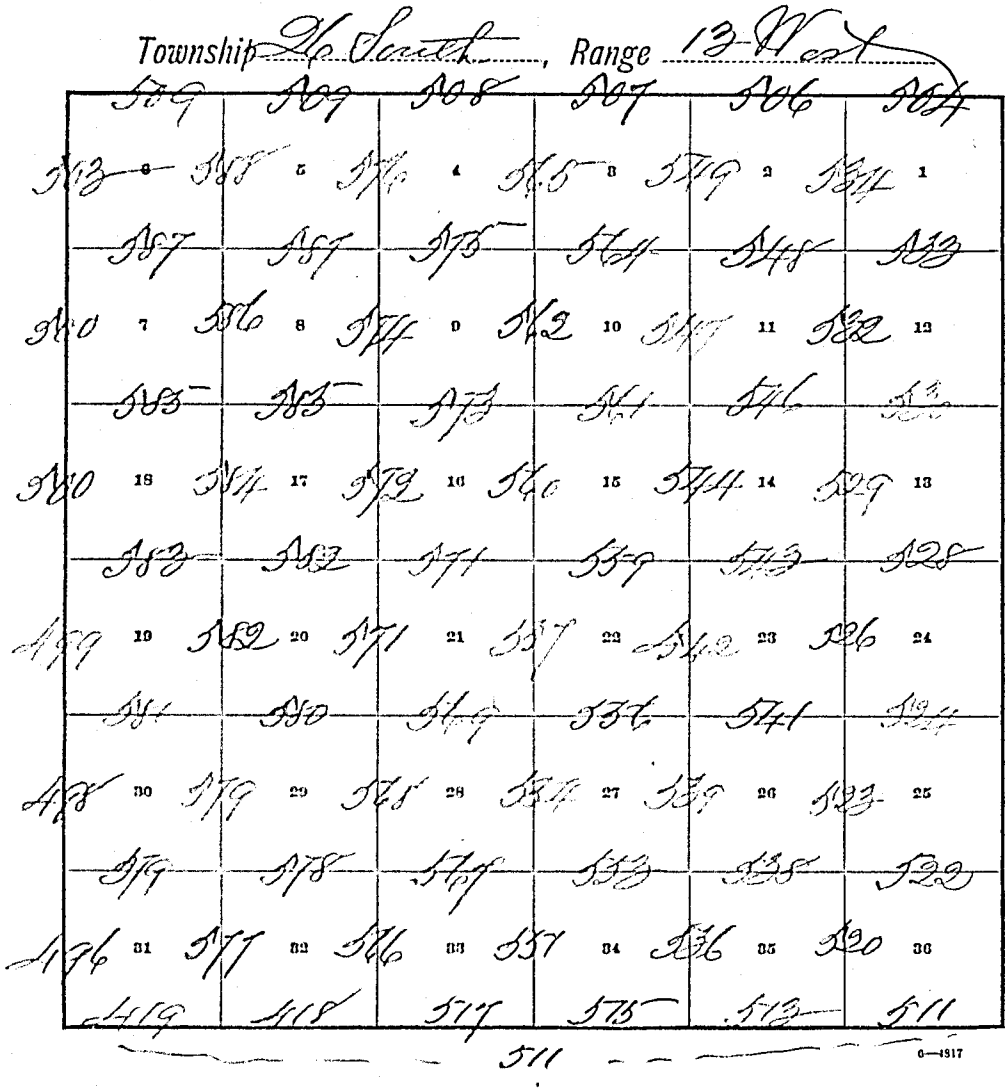

511

6—4817

DATE DIAGRAM

11-28-21	11-28-21	11-21-21	11-21-21	11-21-21	11-21-21
11-30-21 / 6 / 11-30-21 / 11-30-21	5 / 11-28-21 / 11-28-21	4 / 11-12-21 / 11-26-21	3 / 12-3-21 / 11-14-21	2 / 11-4-21 / 11-22-21	1 / 11-22-21 / 11-4-21
11-30-21 / 7 / 11-28-21 / 11-28-21	8 / 11-26-21 / 11-26-21	9 / 11-12-21 / 11-26-21	10 / 11-14-21 / 11-14-21	11 / 11-4-21 / 11-14-21	11-5-21 / 12 / 11-3-21
11-28-21 / 18 / 11-26-21 / 11-26-21	17 / 11-23-21 / 11-23-21	16 / 11-12-21 / 11-18-21	15 / 11-11-21 / 11-11-21	14 / 11-2-21 / 11-3-21	11-3-21 / 13 / 11-2-21
11-26-21 / 19 / 11-23-21 / 11-23-21	20 / 11-18-21 / 11-19-21	21 / 11-11-21 / 12-1-21	22 / 11-10-21 / 11-10-21	23 / 11-2-21 / 11-1-21	24 / 10-28-21
11-23-21 / 30 / 11-19-21 / 11-19-21	29 / 11-18-21 / 11-18-21	28 / 11-9-21 / 11-9-21	27 / 11-1-21 / 11-15-21	26 / 10-28-21 / 10-31-21	25 / 10-27-21
11-19-21 / 31 / 11-18-21 / 11-19-21	32 / 11-8-21 / 11-18-21	11-9-21 / 33 / 11-8-21 / 11-8-21	11-9-21 / 34 / 10-29-21 / 11-8-21	35 / 10-28-21 / 10-31-21	36 / 10-31-21
10-30-31			10-29-21		10-28-21

TEST OF INSTRUMENT

Survey commenced October 27, 1921, and executed with Buff solar transit, No. 8964, 1913 model, with A-shaped standards; the instrument is equipped with full vertical circle and Smith solar attachment; unless otherwise specified all azimuth determinations are accomplished with the solar attachment except the special observations upon Polaris upon which to test the solar apparatus as stated in these notes.

Test of Instrument.

October 27, 1921; at my camp which is situated near the center of sec. 25, T.26 S.,R.13 W., S. L. B. & M., Utah, in latitude 38° 31'N. as determined by observations on Polaris September 22, 1921, heretofore described in the field notes of the survey of T.26 S., R.12 W., and longitude 113° 14'W., I examine the adjustments of the transit and find no errors. I then proceed to test the solar apparatus by comparing its indications resulting from solar observations made during a.m. and p.m. hours with a true meridian as determined by observations made on Polaris as follows:

At 9h. a.m. apparent time, I set off 38° 31' on the latitude arc; 12° 44'S., on the decl. arc; and determine a meridian with the solar and mark the line thus determined by a point on a pole, set firmly in the ground about 10 chs. North of my station.

At apparent noon, with the lat. arc unchanged, I observe the sun on the meridian; the resulting reading of the decl. arc is 12° 47'S., which agrees with the computed declination of the sun.

At 3h.p.m. apparent time, with the lat. arc unchanged, I set off 12° 49'S., on the decl. arc; and determine a meridian with the solar and find that point on the flag pole bears north.

October 27, 1921; I find by comparison with a Western Union telegraph clock at Milford, Utah that my watch is 2minutes slow of 105th. meridian standard time.

At 5h.15m.a.m.l.m.t., I observe Polaris at western elongation, making four observations , two each with the telescope in direct and reversed positions, reading the horizontal deflection angle from point of the flag pole in the direction of N-E to Polaris.

Watch time of observation = 5h. 49m. 56s.p.m.

Mean horizontal angle from flag pole to Polaris = 1°25'E.

Azimuth of Polaris = 1° 25'E.

Point on flag pole bears North.

Test of Instrument.

As all of the solar observations during the usual hours of solar work come within 1' 30" of the true meridian, I conclude that the instrument is in good adjustment.

November 13, 1921, at my camp which is situated near the cor. of secs. 17,18,19 and 20, T.26 S.,R.13 W., in latitude 38° 33'N., longitude 113° 19'W., at 5h. 41m. 04s.p.m. by my watch which carries correct 105th. meridian standard time, I make an hour angle observation on Polaris, east of the meridian, two each with the telescope in direct and reversed positions, and mark the mean point in the line thus determined on a peg driven firmly in the ground about 10 chs. N. of my station.

Azimuth of Polaris at observation = 1° 21'E.

November 14, 1921, I lay off the azimuth of Polaris , 1° 21' to the west, and mark the meridian thus determined , by a nail driven firmly in a stake set 10 chs. N.

December 2, 1921; at the completion of the survey of T.26 S.,R.13 W. I test the instrument on the true meridian established by observations upon Polaris November 13 as follows:

December 2, 1921, at 9h.30m.a.m. apparent time, I set off 38° 33' on the lat. arc; 21° 55'S., on the decl. arc; and determine a meridian with the solar which I find to agree with the true meridian.

At apparent noon, with the lat. arc unchanged, I observe the sun on the meridian; the resulting reading of the declination arc is 21° 57'S., which agrees with the computed declination of the sun.

At 3h. p.m. apparent time, with the lat. arc unchanged I set off 21° 57'S., on the decl. arc; and determine a meridian with the solar which I find to agree with the true meridian.

As all of the solar observations during the usual hours of solar work come within 1' 30" of the true meridian I conclude that the adjustments of the instrument

chains

are satisfactory.

MEASUREMENTS

Unless otherwise specified all measurements are made with a Lufkin steel ribbon tape 8 chains in length compared with a Lufkin standard steel tape 1 chain long and found correct. The measurements are made on the slope, the vertical angle determined, and the slope measurements properly reduced to true horizontal distances.

RESURVEY OF THE WEST BOUNDARY OF T.26 S., R.13 W.

I begin at the cor. of Tps. 26 and 27 S., Rs. 13 and 14 W. which is a granite, 4 x 4 x 5 ins. above ground, firmly set, marked with 6 notches on N., S., E. and W. edges ; and witnessed by a small mound of stone W. of cor.

This cor. was subsequently changed to refer to Tps. 26 and 27 S., R.14 W. only, and I renonument cor. as follows:

Set an iron post, 3 ft. long, 3 ins. in dia., 27 ins. in the ground and bury old cor. alongside for cor. of Tps. 26 and 27 S., R.14 W., with brass cap marked

T26S
R14W
S36 | T26S
S31
R13W

S1
T27S

1921

Raise a mound of stone, 3 ft.base, 3 ft.high, W. of cor.

Thence

North, on resurvey line along E.bdy. sec.36, T.26 S., R.14 W.

Over nearly level valley, through short undergrowth of shadscale and black sage.

34.16 Northing of 40.00 chs. from closing cor. of Tps. 26 and

chains

27 S., R.13 W.

Set an iron post, 3 ft. long, 1 in. in dia., 27 ins. in the ground for ¼ sec. cor. W. bdy. sec. 31, T.26 S., R.13 W., with brass cap marked

¼ S31
1921

Dig pits, 18 x 18 x 12 ins., N. and S. of post, 3 ft. distant.

40.00 Set an iron post, 3 ft. long, 1 in. in dia., 27 ins. in the ground for ¼ sec. cor. E. bdy. sec. 36, T.26 S., R.14 W., with brass cap marked

¼ S36
1921

Dig pits, 18x18x12 ins., N. and S. of post, 3 ft.distant.

From this cor., the old ¼ sec. cor. a quartzite, 7x6x4 ins. bears east 5 lks. distant. I bury this stone alongside iron post.

74.16 Northing of 80.00 chs. from the closing cor. of Tps. 26 and 27 S., R. 13 W.;

Set an iron post, 3 ft. long, 2 ins. in dia., 27 ins. in the ground for cor. of secs. 30 and 31, T.26 S.,R.13 W., with brass cap marked

T26S S36 R14W | T26S S30
S31 R13W
1921

Dig pits, 18x18x12 ins., NE. and SE.of cor., 3 ft.dist.

80.00 Set an iron post, 3 ft. long, 2 ins. in dia., 27 ins. in the ground for cor. of secs. 25 and 36, T.26 S.,R.14 W., with brass cap marked

T26S S25 | T26S S30 R13W
S36 R14W
1921

Dig pits, 18x18x12 ins., SW. and NW.of cor., 3 ft.dist.

From this cor., the old cor. of secs. 25,30,31 and 36,

chains	
	a trachyte, 12x8x6 ins., bears E., 8 lks. distant. I bury stone alongside iron post.
	Land, gently rolling valley; slopes and drains N.
	Soil, loose sandy surface; hard, dry, light brown clay loam subsoil. Volcanic formation.
	No timber.
	Undergrowth, shadscale and black sage.
	Good grazing land.

	North, on resurvey line along E.bdy. sec. 25, T. 26 S., R.14 W.
	Over gently rolling land through short undergrowth of shadscale and black sage.
34.16	Set an iron post, 3 ft. long, 1 in. in dia., 27 ins. in the ground for ¼ sec. cor. W. bdy. sec. 30, T.26 S., R.13 W., with brass cap marked ¼ S30 1921
	Dig pits, 18x18x12 ins., N. and S. of post, 3 ft. dist.
40.00	Set an iron post, 3 ft. long, 1 in. in dia., 27 ins. in the ground for ¼ sec. cor. E. bdy. sec. 25, T.26 S., R.14 W., with brass cap marked ¼ S25 1921
	Dig pits, 18x18x12 ins., N. and S. of post, 3 ft.dist.
	From this cor., the old ¼ sec. cor., a granite, 12 x 8 x 4 ins., bears N.18°E., 36 lks. dist. I bury old cor. alongside iron post.
57.40	Wash, 10 lks. wide, 2 ft. deep, drains E.
61.20	Road, on top of low swell in valley, bears E. and W.
74.16	Set an iron post, 3 ft. long, 2 ins. in dia., 27 ins. in the ground for cor. of secs. 19 and 30, W. bdy. T.26 S., R.13 W., with brass cap marked T26S S19 T26S S25 R14W S30 R13W 1921

chains	
	Dig pits, 18x18x12 ins., NE. and SE. of post, 3 ft.dist.
80.00	Set an iron post, 3 ft. long, 2 ins. in dia., 27 ins. in the ground for cor. of secs. 24 and 25, T.26 S., R.14 W., with brass cap marked
	T26S S24 | T26S S19 R13W S25 R14W
	1921
	Dig pits, 18x18x12 ins., SW. and NW. of post, 3 ft.dist.
	From this cor., the old cor. of secs. 19,24,25 and 30, a limestone, 10 x 8 x 6 ins., bears N.44°E., 57 lks. distant. I bury stone alongside iron post.
	Land, nearly level; slopes and drains N.
	Soil, light brown clay loam; subsoil, dry clay; volcanic formation.
	No timber.
	Undergrowth, shadscale and black sage.
	Good grazing land.

	North, on resurvey line along E. bdy. sec.24, T.26 S., R.14 W.
	Over nearly level land through short undergrowth of black sage and shadscale.
34.16	Set an iron post, 3 ft. long, 1 in. in dia., 27 ins. in the ground for ¼ sec. cor. W. bdy. sec. 19, T.26 S., R.13 W., with brass cap marked
	¼ S19
	1921
	Dig pits, 18x18x12 ins., N. and S. of post, 3 ft.dist.
40.00	Set an iron post, 3 ft. long, 1 in. in dia., 27 ins. in the ground for ¼ sec. cor. E. bdy. sec. 24, T.26 S., R.14 W., with brass cap marked
	¼ S24
	1921
	Dig pits, 18x18x12 ins., N. and S.of post, 3 ft. dist.
	From this cor., the old ¼ sec. cor. a limestone, 12 x 10 x 5 ins., bears N.40°E., 69 lks. distant. I bury

chains	
	old cor. alongside iron post.
47.30	Wash, 10 lks. wide, 2 ft. deep, drains NE.
60.00	Enter heavier undergrowth, bears E. and W.
74.16	Set an iron post, 3 ft. long, 2 ins. in dia., 27 ins. in the ground for cor. of secs. 18 and 19, W.bdy, T.26 S., R.13 W., with brass cap marked T26S S24 R14W | T26S S18 S19 R13W 1921
	Dig pits, 18x18x12 ins., NE. and SE.of post, 3 ft.dist.
80.00	Set an iron post, 3 ft. long, 2 ins. in dia., 27 ins. in the ground for cor. of secs. 13 and 24, T.26 S., R.14 W., with brass cap marked T26S S13 | T26S S18 R13W S24 R14W 1921
	Dig pits, 18x18x12 ins., SW. and NW. of post, 3 ft.dist.
	No trace of the old cor. of secs. 13,18,19 and 24 can be found.
	Land, gently rolling; slopes and drains N.
	Soil, light brown, clay loam; subsoil, dry, friable clay; volcanic formation.
	No timber.
	Undergrowth, dense,short shadscale and black sage.
	Fair grazing land.

	North, on resurvey line along E. bdy. sec. 13, T.26 S., R.14 W.
	Over nearly level land through dense short sage and shadscale undergrowth.
14.90	Wash, 15 lks. wide, 2 ft. deep, drains N.15°W.
16.90	Road, bears N.15°W. and S.15°E.
34.16	Set an iron post, 3 ft. long, 1 in. in dia., 27 ins. in the ground for $\frac{1}{4}$ sec. cor. W. bdy. sec. 18, T. 26 S., R.13 W., with brass cap marked

Resurvey of the West Boundary of T.26 S.,R.13 W.

chains

$\frac{1}{4}$ S18

1921

Dig pits, 18x18x12 ins., N. and S. of post, 3 ft.dist.

40.00 Set an iron post, 3 ft. long, 1 in. in dia., 27 ins. in the ground for $\frac{1}{4}$ sec. cor. E. bdy. sec. 13, T.26 S., R.14 W., with brass cap marked

$\frac{1}{4}$ S13

1921

Dig pits, 18x18x12 ins., N. and S. of post, 3 ft.dist.

No trace of the old $\frac{1}{4}$ sec. cor. can be found.

74.16 Set an iron post, 3 ft. long, 2 ins. in dia., 27 ins. in the ground for cor. of secs. 7 and 18, W. bdy. of T.26 S.,R.13 W., with brass cap marked

T26S
S13
R14W

T26S
S7

S18
R13W

1921

Dig pits, 18x18x12 ins., NE. and SE. of post, 3 ft. dist.

80.00 Set an iron post, 3 ft. long, 2 ins. in dia., 27 ins. in the ground for cor. of secs. 12 and 13, E. bdy. of T.26 S.,R.14 W., with brass cap marked

T26S
S12

T26S
S7
R13W

S13
R14W

1921

Dig pits, 18x18x12 ins., SW. and NW. of post, 3 ft.dist.

From this cor., the old cor. of secs. 7,12,13 and 18, a volcanic stone, 12 x 8 x 6 ins., bears N.40°E., 1.16 chs. distant. I bury old cor. alongside iron post.

Land, gently rolling valley; drains N.

Soil, brown clay; subsoil, dry clay.

No timber.

Undergrowth, black sage and shadscale.

Good grazing land.

North, on resurvey line along E. bdy. sec. 12, T.26 S.,

Resurvey of the West Boundary of T. 26 S., R.13 W.

chains	
	R.14 W.
	Over nearly level land covered with dense shadscale and black sage undergrowth.
34.16	Set an iron post, 3 ft. long, 1 in. in dia., 27 ins. in the ground for ¼ sec. cor. W. bdy. sec. 7, T.26 S., R.13 W., with brass cap marked ¼ S7 1921
	Dig pits, 18x18x12 ins., N. and S. of post, 3 ft. dist.
40.00	Set an iron post, 3 ft. long, 1 in. in dia., 27 ins. in the ground for ¼ sec. cor. E. bdy. sec. 12, T. 26 S., R.14 W., with brass cap marked ¼ S12 1921
	Dig pits, 18x18x12 ins., N. and S. of post, 3 ft. dist.
	No trace of the old ¼ sec. cor. can be found.
59.00	Wash, 10 lks. wide, 3 ft. deep, drains N.30°E.
74.16	Set an iron post, 3 ft. long, 2 ins. in dia., 27 ins. in the ground for cor. of secs. 6 and 7, W. bdy. T.26 S., R.13 W., with brass cap marked T26S S12 R14W | T26S S6 / S7 R13W 1921
	Dig pits, 18x18x12 ins., NE. and SE. of post, 3 ft.dist.
80.00	Set an iron post, 3 ft. long, 2 ins. in dia., 27 ins. in the ground for cor. of secs. 1 and 12, E. bdy. T.26 S., R.14 W., with brass cap marked T26S S1 / S12 R14W | T26S S6 R13W 1921
	Dig pits, 18x18x 12 ins., SW. and NW. of post, 3 ft.dist.
	From this cor., the old cor. of secs. 1,6,7 and 12, a trachyte, 12 x 10 x 5 ins., bears N.41°E., 1.47 chs. distant. I bury stone alongside iron post.
	Land, nearly level; drains N.

chains	
	Soil, friable brown clay; subsoil, dry clay; volcanic formation.
	No timber.
	Undergrowth, sagebrush and shadscale.
	Fair grazing.

	North, on resurvey line along E. bdy. sec. 1, T.26 S., R.14 W.
	Over nearly level land covered with black sage and shadscale undergrowth.
34.16	Set an iron post, 3 ft. long, 1 in. in dia., 27 ins. in the ground for ¼ sec. cor. W. bdy. sec. 6, T.26 S., R.13 W., with brass cap marked ¼ S6 1921
	Dig pits, 18x18x12 ins., N. and S. of post, 3 ft.dist.
40.00	Set an iron post, 3 ft. long, 1 in. in dia., 27 ins. in the ground for ¼ sec. cor. E. bdy. sec. 1, T.26 S., R.14 W., with brass cap marked ¼ S1 1921
	Dig pits, 18x18x12 ins., N. and S. of post, 3 ft.dist.
	No trace of the old ¼ sec. cor. can be found.
89.97	Intersect S. bdy. of sec. 36, T.25 S., R.14 W., 7.45 chs. West of the Standard Cor. of T. 25 S.,Rs. 13 and 14 W. which is an iron post, 3 ins. in dia., extending 12 ins. above ground, firmly set, and marked and witnessed as described by the surveyor general.
	At point of intersection,
	Set an iron post, 3 ft. long, 3 ins., in dia., 27 ins.in the ground for closing cor. of Tps. 25 S., R.13 W. and T.26 S., R.14 W., with brass cap marked T25SR14W S36 S1 | S31 T26S | T25S R14W | R13W CC 1921

chains	
	Dig pits, 18x18x12 ins.; on line, E., W. and S. of post 3 ft. distant.
	From this cor. the old closing cor. of T.26 S., Rs. 13 and 14 W.; a trachyte, 14 x 10 x 8 ins., bears East 1.20 chs. distant. I bury old cor. alongside iron post.
	Note: On account of irregularities in old work in this vicinity, the standard cor. of T.25 S., Rs. 13 and 14 W. is subsequently remarked for the Standard SE. cor. of T.25 S., R.14 W. as follows:
	SC T25S R14W S36 1921
	Land, nearly level.
	Soil, friable brown clay; subsoil, dry clay; volcanic formation.
	No timber.
	Undergrowth, short black sage and shadscale.
	Fair grazing land.

RESURVEY OF THE FIFTH STANDARD PARALLEL SOUTH, R.13 W.

	From the standard cor. of T.25 S., Rs. 12 and 13 W., described in the field notes of T.26 S., R.12 W. West, along S. bdy. of sec. 36.
	Over rough mountainous land through pinon and cedar timber and sagebrush undergrowth. Ascend along abrupt N. slope over broken quartz ledges.
13.90	High spur, 175 ft. above cor., projects NW.; descend W. and SW. slopes.
16.70	Leave dense timber, bears NW. and SE.
31.85	Begin abrupt descent W. slope.
40.00	On steep W. slope 600 ft. below spur. Set an iron post, 3 ft. long, 1 in. in dia., 27 ins. in the ground for standard ¼ sec. cor., with brass cap marked

chains

SC
¼S36

1921

from which

A cedar, 6 ins.diam.,bears N. 22¾°E., 206 lks. dist., marked ¼ S 36 S C B T

A pinon, 7 ins.diam.,bears N.88¾°W.; 704 lks. dist.;marked ¼ S 36 S C B T

Continue steep descent W. slope.

46.50 Canyon, wash in same, 20 lks. wide, 2 ft. deep, 160 ft. below ¼ sec. cor., drains N.30°W.; ascend.

49.75 Spur, 35 ft. above canyon, projects N.30°W.; descend.

50.00 A quartz conglomerate outcropping, bears N.; 1.50 chs. distant.

54.55 Draw, 100 ft. below spur, drains N.; ascend NE. slope.

67.60 Spur, 65 ft. above draw, projects N.20°W.; descend.

77.00 Bottom of canyon and wash, 20 lks. wide, 2 ft. deep, 165 ft. below spur, drains N.20°W.; ascend abruptly.

80.00 On rocky point, 80 ft. above canyon, projects NE. Set an iron post, 3 ft. long, 2 ins. in dia., 10 ins. in the ground on solid rock and 20 ins. in a large mound of stone for standard cor. of secs. 35 and 36, with brass cap marked

SC
T25S | R13W
S35 | S36

1921

from which

A pinon, 5 ins.diam.;bears N.61°W., 209 lks. dist.,marked T 25 S R 13 W S 35 S C B T

No other trees available.

Land, rough mountains; general N. exposure and drainage.

Soil, rocky of quartz formation ; subsoil, light brown clay and rock.

Timber, pinon and cedar.

Undergrowth, sagebrush. Fair grazing.

I found no trace of old standard ¼ or sec. cors.

---

chains	
	West, along S. bdy. of sec. 35.
	Over rough mountainous land through pinon and cedar timber and undergrowth of sagebrush. Descend along N. slope.
2.00	Draw, heads about 2 chs. SW. and drains NE.; ascend.
7.65	Top of quartz spur, 105ft. above sec. cor., projects N.; descend along N. slope.
11.00	Spur, projects N.; descend W. slope; leave timber.
14.70	Quartz outcropping, bears N. and S.; descend abruptly.
24.05	Draw, 360 ft. below spur, drains N.; ascend abruptly.
29.75	Spur, 135 ft. above draw, projects N.; gradually ascend along rocky N. slope across head of draw draining N.
40.00	On N. slope, 50 ft. above spur.
	Set an iron post, 3 ft. long, 1 in. in dia., 27 ins. in the ground for standard ¼ sec. cor., with brass cap marked
	SC ¼S35 1921
	Raise a mound of stone, 2 ft.base, 1½ ft.high, N.of cor.
40.60	Spur, projects NW.; descend general W. slope across head of draw draining NW.
49.00	Spur, 175 ft. below ¼ sec. cor., projects NW.; descend.
55.55	Draw, 125 ft. below spur, heads about 10 chs. SE. and drains NW.; ascend NE. slope.
59.85	Spur, 25 ft. above draw, projects NW.; descend.
75.40	Draw, 360 ft. below spur, drains NW.; ascend.
80.00	On gentle N. slope.
	Set an iron post, 3 ft. long, 2 ins in dia., 27 ins. in the ground for standard cor. of secs. 34 and 35, with brass cap marked
	SC T25S | R13W S34 | S35 1921
	from which
	A cedar, 6 ins.diam.,bears N.61½°W., 122 lks.

chains	
	dist., marked T 25 S R 13 W S 34 S C B T
	No other trees available.
	Raise a mound of stone, 2 ft. base, 1½ ft. high, N. of cor.
	Land, rough mountains; general NW. exposure and drainage.
	Soil, rocky and brown clay loam; subsoil, clay and rock; quartz and volcanic formation.
	Timber, scattering cedar and pinon on eastern and western portions of mile.
	Undergrowth, sagebrush. Fair grazing.
	I found no trace of old standard ¼ or sec. cors.
	West, along S. bdy. of sec. 34.
	Over mountainous land through very scattering cedar timber and sagebrush and shadscale undergrowth.
1.00	Low spur, about level with cor., projects NW.; descend.
9.00	Leave mountains, enter low, rolling foothills, bears N. and S.
28.00	Leave scattering timber, bears N. and S.
35.85	Wash, 10 lks. wide, 2 ft. deep, 395 ft. below spur, drains N.20°W.
40.00	Set an iron post, 3 ft. long, 1 in. in dia., 27 ins. in the ground for standard ¼ sec. cor., with brass cap marked SC ¼ S34 1921
	Raise a mound of stone, 2 ft. base, 1½ ft. high, N. of cor.
57.65	Wash, 30 lks. wide, 2 ft. deep, drains NW., 100 ft. below ¼ sec. cor.
80.00	200 ft. below ¼ sec. cor.
	Set an iron post, 3 ft. long, 2 ins. in dia., 27 ins. in the ground for standard cor. of secs. 33 and 34 with brass cap marked SC T25S | R13W S33 | S34 1921

chains	
	Raise a mound of stone, 2 ft.base, 1½ ft.high, N.of cor.
	Land, mountainous and rolling foothills; general NW. exposure and drainage.
	Soil, shallow brown clay loam and rocky of quartz and volcanic formation; subsoil, dry clay and rock.
	Timber, a few scattering cedar and pinon on eastern portion of mile.
	Undergrowth, sagebrush and shadscale. Fair grazing.
	I found no trace of old standard ¼ or sec.cors.
	West, along S. bdy. of sec. 33.
	Over rolling foothills sloping NW., through short undergrowth of black sage and shadscale.
1.30	Wash, 20 lks. wide, 2 ft. deep, drains W. from the SE.
9.00	Leave wash, turns NW.
31.70	Road, bears N.20°E. and S.20°W.
40.00	Set an iron post, 3 ft. long, 1 in. in dia., 27 ins. in the ground for standard ¼ sec. cor., with brass cap marked SC ¼S33 1921
	Raise a mound of stone, 2 ft.base, 1½ ft.high, N.of cor.
	Cor. stands on gentle NW. slope 185 ft.below sec. cor.
44.70	Wash, 10 lks. wide, 1 ft. deep, drains NW.
70.30	Wash, 20 lks. wide, 1 ft. deep, drains NW.
80.00	Set an iron post, 3 ft. long, 2 ins. in dia., 27 ins. in the ground for standard cor. of secs. 32 and 33, with brass cap marked SC T.25S. R.13W. S.32 | S.33 1921
	Raise a mound of stone, 2 ft.base, 1½ ft.high, N.of cor.
	Cor. stands on gentle W. slope, 85 ft.below ¼ sec. cor.
	Land, low rolling foothills; general NW. exposure and drainage.

chains	
	Soil, shallow brown clay loam and rocky of quartz and volcanic formation; subsoil, dry clay and rock.
	No timber.
	Undergrowth, black sage and shadscale. Fair grazing.
	I found no trace of old standard $\frac{1}{4}$ or sec.cors.

	West, along S. bdy. of sec. 32
	Over nearly level land through medium growth of black sage and shadscale undergrowth.
7.20	Wash, 40 lks.wide, 3 ft. deep, drains NW.
17.50	Wash, 30 lks. wide, 5 ft. deep, drains NE.
40.00	Set an iron post, 3 ft. long, 1 in. in dia., 27 ins. in the ground for standard $\frac{1}{4}$ sec. cor., with brass cap marked SC $\frac{1}{4}$ S32 1921
	Raise a mound of stone, 2 ft.base, 1½ ft.high, N.of cor.
80.00	Set an iron post, 3 ft. long, 2 ins. in dia., 27 ins. in the ground for standard cor. of secs. 31 and 32, with brass cap marked SC T25S | R13W S31 | S32 1921
	Dig pits, 18x18x12 ins., E.,W. and N. of post, 3 ft. distant.
	Land, nearly level, drains NW.
	Soil, brown clay loam and rocky of volcanic formation; subsoil, dry clay and rock.
	No timber.
	Undergrowth, black sage and shadscale. Fair grazing.
	I found no trace of old standard $\frac{1}{4}$ or sec.cors.

	West, along S. bdy. of sec. 31
	Over nearly level land through undergrowth of black sage and shadscale.

chains

28.80 Road, bears N.15°E. and S.15°W.

40.00 Set an iron post, 3 ft. long, 1 in. in dia., 27 ins. in the ground for standard ¼ sec. cor., with brass cap marked

SC
¼S31

1921

Dig pits, 18 x 18 x 12 ins., E. and W. of post, 3 ft. distant.

Cor. stands at south end of a large dry lake bed.

Thence across S. end of large dry lake bed.

85.60 Intersect W. bdy. of T.26 S.,R.13 W., 1.37 chs. south of the closing cor. of T.25 S.,R.13 W. and T.26 S., R.14 W.

At point of intersection,

Set an iron post, 3 ft. long, 3 ins. in dia., 27 ins. in the ground for standard closing cor. of Tps. 25 and 26 S., R.13 W., with brass cap marked

T25S
R13W
S31
T26S
R14W
S1
SC
CC
S6
T26S
1921

Dig pits, 18 x 18 x 12 ins., N., S., and E. of post, 3 ft. distant.

Land, nearly level dry lake bed.

Soil, light brown clay; subsoil, dry clay.

No timber.

Undergrowth, scattering sagebrush and shadscale.

Poor grazing.

I found no trace of old standard ¼ or sec. corners.

SOUTH BOUNDARY OF T.26 S.,R.13 W.

From the cor. of Tps. 26 and 27 S., Rs. 12 and 13 W. described in the field notes of survey of T.26 S., R.12 W.

chains	
	West, on a random line along S. bdy. of T.26 S.,R.13 W. setting temp. ¼ sec. cor. and sec. cors. at intervals of 40.00 chs.
125.98	Top of high ledges and break of San Francisco Mountain, down which I cannot chain; erect flag "A" at this point and set flag "B" west on random line at only practicable point where a suitable base line can be obtained; measure base line "BC", S.5°00'E., 20.28 chs. The line "AC" bears N.65°00'E. All bearings taken by direct reading of the solar and angles checked by deflection.

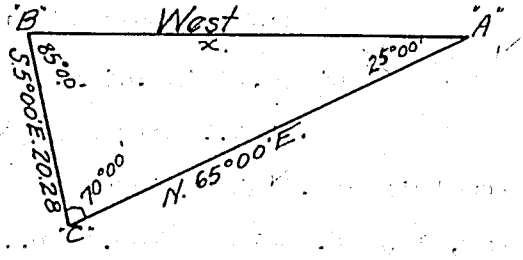

Distance by triangulation = 45.09 chs.
Distance to flag "A" on random line = 125.98 chs.
Total distance on random line to flag"B" = 171.07 chs.

490.39	Intersect E. bdy. of T.27 S.,R.14 W.
	Note: From the cor. of Tps. 26 and 27 S., Rs. 13 and 14 W., I find that the ¼ sec. cor. bet. secs. 7 and 12, E. bdy. of T.27 S.,R.14 W., which is a trachyte, 5 x 5 x 6 ins. above ground, firmly set, marked ¼ on W. face; unwitnessed and which is plainly visible, bears S.0° 14'W., 120.39 chs. distant; therefore, at
490.41	Intersect E. bdy. of T.27 S.,R.14 W., 5.84 chs. S.0°14'W. of the cor. of Tps. 26 and 27 S., Rs. 13 and 14 W. As this falling is out of limits, I begin at the cor. of Tps. 26 and 27 S., Rs. 12 and 13 W.,
	Thence
	West, on true line bet. secs. 1 and 36.
	Over rough mountainous land through cedar and pinon timber and sagebrush undergrowth. Ascend steep E. slope.
7.50	Spur, 150 ft. above tp. cor., projects SE.; descend.
11.40	Draw, 45 ft. below spur, heads at low saddle in spur about 1½ chs. NW. and drains SE.; ascend E. slope.

chains	
19.50	Ridge, 145 ft. above draw, bears N. and S.; descend.
30.70	Draw, 165 ft. below ridge, heads at low saddle in ridge about 5 chs. SW. and drains NE.; ascend abruptly.
38.65	Spur, 110 ft. above draw, projects N.20°E.; descend.
40.00	On W. slope, 15 ft. below spur.
	Set an iron post, 3 ft. long, 1 in. in dia., 27 ins. in the ground for ¼ sec. cor., with brass cap marked
	¼ S 36 / S 1 / 1921
	from which
	A cedar, 10 ins.diam.,bears S.77½°W., 111 lks. dist.,marked ¼ S 1 B T
	A pinon, 6 ins.diam.,bears N.46°W., 66 lks. dist., marked ¼ S 36 B T
40.05	From this cor. Tub Springs, bears N.5° 25'E.
49.05	Draw, 105 ft. below ¼ sec. cor., drains N.30°E.; gradually ascend.
49.26	Road, from Frisco, Utah to Morehouse Springs, bears N.30°E. and S.
62.74	Pipe line, from Morehouse Springs to Frisco, Utah, bears NW. and SE.
77.25	Spur, 250 ft. above draw, projects N.60°E.; descend.
80.00	On NW. slope 10 ft. below spur.
	Set an iron post, 3 ft. long, 2 ins. in dia., 18 ins. in the ground on solid rock and 12 ins. in a mound of stone for cor. of secs. 1,2,35 and 36, with brass cap marked
	T26S R13W / S35 S36 / S2 S1 / T27S / 1921
	from which
	A pinon, 5 ins.diam.,bears N.49¼°E., 156 lks. dist.,marked T 26 S R 13 W S 36 B T
	A cedar, 8 ins.diam.,bears S.25°E., 88 lks. dist.,marked T 27 S R 13 W S 1 B T

chains	
	A pinon, 5 ins.diam.,bears S.51½°W., 86 lks. dist.,marked T 27 S R 13 W S 2 B T
	A pinon, 6 ins.diam.,bears N.10¾°W., 69 lks. dist.,marked T 26 S R 13 W S 35 B T
	Land, mountainous; general NE. exposure and drainage.
	Soil, shallow brown clay loam and rocky of volcanic formation; subsoil, dry clay and rock.
	Timber, pinon and cedar.
	Undergrowth, sagebrush and juniper.
	Fair grazing land.

	West, on true line bet. secs. 2 and 35.
	Over rough mountainous land through dense pinon and cedar timber and undergrowth of sage, scattering service berry and buck brush. Descend NW. slope.
2.40	Draw, 20 ft. below cor., drains N.75°E.; ascend general E. slope.
21.45	Spur, 375 ft. above draw, projects S.; descend.
23.40	Draw, 45 ft. below spur, heads about 3 chs. N. and drains S.; ascend rocky E. slope.
28.80	Base of quartz ledges encircling S. point of highest portion of San Francisco Mountains, bears N.20°E. and S.80°W.; ascend abruptly.
30.35	Top of ledges 130 ft. high, bears N.20°E. and S.80°W.; enter scrub mahogany timber, bears with ledges; gradually ascend E. slope.
40.00	On E. slope 365 ft. above draw. Set an iron post, 3 ft. long, 1 in. in dia., 26 ins. in the ground for ¼ sec. cor., with brass cap marked ¼ S 35 / S 2 / 1921 from which
	A pinon, 5 ins.diam.,bears S.3½°W., 103 lks. dist.,marked ¼ S 2 B T
	A pinon, 6 ins.diam.,bears N.1¾°W., 164 lks. dist.,marked ¼ S 35 B T

chains	
44.25	Summit of San Francisco Mountain and divide bet. Beaver and Wah-Wah Valleys, 50 ft. above ¼ sec. cor., bears N. and S.; descend.
45.98	Point of triangulation on top of quartz ledges about 400 ft. high, bears N. and S.; thence by triangulation 45.09 chs. to
91.07	West point of triangulation; thence East by return measurement of 11.07 chs. to
80.00	On steep, rugged S. slope covered with loose shale rock. Set an iron post, 3 ft. long, 2 ins. in dia., 12 ins. in the ground on solid rock and 18 ins. in a mound of stone for cor. of secs. 2,3,34 and 35, with brass cap marked

T26S | R13W
S34 | S35
S3 | S2
T27S
1921

from which

A pinon, 8 ins.diam., bears N.79°E., 152 lks. dist., marked T 26 S R 13 W S 35 B T

A pinon, 18 ins.diam., bears S.34¼°E., 61 lks. dist., marked T 27 S R 13 W S 2 B T

A pinon, 18 ins.diam., bears S.66½°W., 17 lks. dist., marked T 27 S R 13 W S 3 B T

A pinon, 7 ins.diam., bears N.53½°W., 160 lks. dist., marked T 26 S R 13 W S 34 B T

Note: The approximate topography from the 45.98 chs. point is :-

Descend abruptly over quartz ledges bearing N. and S.

50.00	Base of ledges, 400 ft. high, bears N. and S.; continue steep descent W. slope over quartz slide rock.
58.00	Large draw, 700 ft. below ridge, drains SW.; thence along steep, rocky S. slope.
74.00	Spur, 200 ft. above draw, projects SW.; descend 75 ft. to
80.00	The cor. of secs. 2,3,34 and 35.

Land, rough mountains; general E. and W. exposure and

chains	
	drainage from divide at 44.25 chs.
	Soil, rocky of quartz and limestone formation; subsoil, light brown clay and rock.
	Timber, cedar and pinon.
	Undergrowth, dense sagebrush, scattering service berry, mahogany and buck brush.
	Poor grazing land.

	West, bet. secs. 3 and 34.
	Over rough mountainous land through pinon and cedar timber and undergrowth of sagebrush. Descend along rugged S. slope covered with shale rock.
6.90	Intersect line 4-1 survey No. 5303 Maggie No.1 lode at S.14°W., .07 chs. from cor. No.4 which is a pine post, 4 ins. square, firmly set in a mound of stone, and marked and witnessed as described by the surveyor general.
11.07	Point of triangulation on top of spur, 200 ft. below sec. cor., projects S.60°W.; descend NW. slope.
19.60	Draw, 175 ft. below spur, drains SW.; thence along general S. slope.
26.80	Canyon, 85 ft. below draw, drains SW.; gradually ascend.
28.50	Spur, 35 ft. above canyon, projects SW.; descend.
28.80	Old road, bears NE. and SW.
31.70	Draw, 40 ft. below spur, drains S.; ascend.
33.70	Spur, 25 ft. above draw, projects SW.; descend.
38.75	Draw, 85 ft. below spur, drains S.; ascend abruptly.
40.00	Point for ¼ sec. cor. falls on steep, sloping quartz ledge where it is impracticable to set cor. No cor.set.
42.20	On E. slope, 105 ft. above draw. Set an iron post, 3 ft. long, 1 in. in dia., 12 ins. in the ground on solid rock and 18 ins. in a mound of stone for witness cor. to the ¼ sec. cor., with brass cap marked

$$\frac{1}{4}\ \frac{S\ 34}{S\ 3}\ WC$$

1921

chains	
	from which
	A pinon, 7 ins.diam.,bears N.32°E., 33 lks. dist.,marked W C ¼ S 34 B T
	A pinon, 10 ins.diam.,bears S.10¼°E., 97 lks. dist.,marked W C ¼ S 3 B T
	From this cor. an abandoned lumber shack, bears N.56°E.; dump at mine, bears N.47°E.
43.10	Spur, 15 ft. above witness cor. to ¼ sec. cor., projects S.; descend along general S. slope.
50.20	Draw, 150 ft. below spur, drains SW.; ascend.
61.64	Ridge, 95 ft. above draw, bears NE. and SW.; from this point the abandoned shack at mine bears N.71°40'E.; dump at mine bears N.66°20'E.
	Descend along N. slope through dense timber.
72.00	Rocky spur, 80 ft. below ridge, projects N.10°W.; descend abruptly NW. slope.
80.00	On NW. slope, 280 ft. below spur.
	Set an iron post, 3 ft. long, 2 ins. in dia., 26 ins. in the ground for cor. of secs. 3,4,33 and 34, with brass cap marked
	T26S | R13W S33 | S34 S4 | S3 T27S 1921
	from which
	A pinon, 14 ins.diam.,bears N.48¾°E., 96 lks. dist., marked T 26 S R 13 W S 34 B T
	A pinon, 7 ins.diam.,bears S.32½°E., 144 lks. dist.,marked T 27 S R 13 W S 3 B T
	A pinon, 12 ins.diam.,bears S.25½°W., 97 lks. dist.,marked T 27 S R 13 W S 4 B T
	A pinon, 5 ins.diam.,bears N.54½°W., 62 lks. dist.,marked T 26 S R 13 W S 33 B T
	From this cor., USMM No.1, Pruess Mining District, which is a pine post, 6 ins. square, marked U S M M No.1 on E. face, and set in a large mound of stone on point of a rocky spur, bears N.13°13'W., 23.40 chs. distant;

chains	
	a shaft at mine bears N.24°40'W.
	Land, rough mountains; general W. exposure and drainage.
	Soil, rocky of limestone, quartz and volcanic formation; subsoil, hard, dry, brown clay and rock.
	Timber, pinon and cedar.
	Undergrowth, sagebrush.
	Fair grazing land.

	West, bet. secs. 4 and 33.
	Over mountainous land through cedar and pinon timber and undergrowth of sagebrush. Descend.
.75	Intersect line 1-2 survey No. 5827 Volcanic lode, at S.19°55'E., 3.52 chs. from cor. No. 2, which is a pine post, 4 ins. square, firmly set in a mound of stone, and marked and witnessed as described by the surveyor general.
1.10	Small draw, drains NW.; thence along N. slope descending.
11.00	Shallow draw, 200 ft. below sec. cor., drains SW.; leave mountainous land and timber, enter rolling foothills, bears N. and S.
17.60	Low spur, projects , S.70°W.
26.95	Draw and wash, 10 lks. wide, 2 ft. deep, 110 ft. below spur, drain S.70°W.
31.65	Low spur, projects S.80°W.; old road on spur, bears N.80°E. and S.80°W.
36.52	Intersect line 2-3, survey No. 5394, Jinney No.1 lode, at S.42°28'E., 5.89 chs. from cor. No. 2, which is a pine post, 4 ins. square, firmly set in a mound of stone, and marked and witnessed as described by the surveyor general.
40.00	On W. slope, 150 ft. below spur.
	Set an iron post, 3 ft. long, 1 in. in dia., 26 ins. in the ground for ¼ sec. cor., with brass cap marked
	¼ $\frac{\text{S 33}}{\text{S 4}}$ 1921
	Raise a mound of stone, 2 ft.base, 1½ ft.high, N.of cor.

South Boundary of T.26 S.,R.13 W.

chains	
	Continue descent over rolling W. slope.
61.14	Intersect line 4-1, survey No. 5394, Jinney No 4 Lode Mining Claim, S.42°28'E., 12.01 chs. from cor. No. 1, which is a pine post, 4 ins. square, loosely set in a mound of stone, and marked and witnessed as described by the surveyor general.
80.00	On gentle W. slope, 315 ft. below ¼ sec. cor. Set an iron post, 3 ft. long, 2 ins. in dia., 27 ins. in the ground for cor. of secs. 4,5,32 and 33, with brass cap marked T26S | R13W S32 | S33 S5 | S4 T27S 1921
	Raise a mound of stone, 2 ft.base, 1½ ft.high, W.of cor.
	Land, mountainous and rolling foothills; W. exposure and drainage.
	Soil, shallow brown loam and rocky of quartz and volcanic formation; subsoil, hard, dry clay and rock.
	Timber, pinon and cedar on eastern portion of mile.
	Undergrowth, short sagebrush and shadscale.
	Fair grazing land.

	West, bet. secs. 5 and 32.
	Gradually descend over rolling land sloping W., through short shadscale and sagebrush undergrowth.
.65	Road, from Newhouse to Indian Queen Mine, bears NE. and SW.
5.65	Wash, 15 lks. wide, 2 ft. deep, drains SW.
40.00	Set an iron post, 3 ft. long, 1 in. in dia., 28 ins. in the ground for ½ sec. cor., with brass cap marked ¼ S 32 S 5 1921
	Raise a mound of stone, 2 ft.base, 1½ ft.high, N. of cor.
	Cor. stands on gentle W. slope, 240 ft. below sec. cor.

chains	
44.50	Wash, 20 lks. wide, 2 ft. deep, drains NW.
70.70	Wash, 20 lks. wide, 3 ft. deep, drains NW.
78.55	Wash, 30 lks. wide, 3 ft. deep, drains N.70°W.
80.00	Set an iron post, 3 ft. long, 2 ins. in dia., 27 ins. in the ground for cor. of secs. 5,6,31 and 32, with brass cap marked T26S | R13W S31 | S32 S6 | S5 T27S 1921
	Raise a mound of stone, 2 ft.base, 1½ ft.high, W.of cor.
	Cor. stands on gentle W. slope, 270 ft. below ¼ sec. cor.
	Land, rolling hills; general W. exposure and drainage.
	Soil, shallow brown clay and rocky of quartz and volcanic formation; subsoil, dry clay and rocky.
	No timber.
	Undergrowth, short sagebrush and shadscale.
	Fair grazing land.

	West, bet. secs. 6 and 31.
	Gradually descend over rolling land through sagebrush and shadscale undergrowth.
15.50	Wash, 10 lks. wide, 1 ft. deep, drains N.70°W.
40.00	Set an iron post, 3 ft. long, 1 in. in dia., 28 ins. in the ground for ¼ sec. cor., with brass cap marked ¼ S 31 / S 6 1921
	Raise a mound of stone, 2 ft.base, 1½ ft.high, N.of cor.
	Cor. stands on gentle W. slope, 185 ft. below sec. cor.
70.30	Wash, 10 lks. wide, 1 ft. deep, drains NW.
73.30	Road, bears N. and S.
90.41	Intersect E. bdy. of T.27 S., R.14 W., S.0°14'W., 5.84 chs. distant from the cor. of Tps. 26 and 27 S., Rs. 13 and 14 W. heretofore described.
	At point of intersection,
	Set an iron post, 3 ft. long, 3 ins. in dia., 27 ins. in the ground for closing cor. of Tps. 26 and 27 S.,

chains	
	R.13 W., with brass cap marked 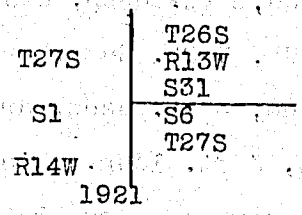
	Raise a mound of stone, 4 ft.base, 3 ft.high, E.of cor.
	Land, rolling; slopes and drains W.
	Soil, sandy and gravelly surface, quartz formation; subsoil, dry clay and rock.
	No timber.
	Undergrowth, short sagebrush and shadscale.
	Fair grazing land.

	SUBDIVISION OF T.26 S.,R.13 W.
	From the cor. of secs. 1,2,35 and 36 on the S. bdy. of the tp.,
	N.0°01'W., bet. secs. 35 and 36.
	Over mountainous land through pinon and cedar timber and undergrowth of sagebrush. Descend.
1.45	Draw, 35 ft. below sec. cor., drains NE.; ascend.
4.90	Low spur, 20 ft. above draw, projects E. about 3 chs. distant.; descend.
7.85	Draw, 55 ft. below spur, drains E.; ascend S. slope.
11.80	Spur, 25 ft. above draw, projects SE. about 4 chs. dist.; descend.
13.05	Draw, 25 ft. below spur, drains SE.; ascend.
15.75	Low spur, projects S.80°E.; descend.
27.65	Large draw, 85 ft. below spur, drains E.; ascend.
34.15	Spur, 35 ft. above draw, projects W. about 7 chs. dist.; descend.
38.11	Shallow draw, 65 ft. below spur, heads about 2 chs. SW. and drains NE.
40.00	Set an iron post, 3 ft. long, 1 in. in dia., 28 ins. in the ground for ¼ sec. cor., with brass cap marked

Subdivision of T.26 S.,R.13 W.

chains	
	S35 | S36 1921 from which A pinon, 5 ins.diam.,bears N.71°E., 40 lks. dist., marked ½ S 36 B T A pinon, 6 ins.diam.,bears S.74°W., 27 lks. dist.,marked ½ S 35 B T
42.05	Shallow draw, drains E.; ascend.
43.50	Low point, projects E. about ½ chs. distant; descend.
44.85	Draw, 30 ft. below point, drains S.80°E.; ascend.
49.70	Spur, 45 ft. above draw, projects E.; descend.
54.77	Fire Line, from Morehouse Springs to Frisco, Utah, bears N.30°W. and S.20°E.
60.25	Draw, 30 ft. below spur, drains S.80°E.; leave timber, bears NW. and E.; ascend S. slope.
68.40	Road, from Frisco, Utah to Morehouse Canyon, bears NW. and SE.
72.10	Road, from Frisco, Utah to Morehouse Canyon, bears NW. and SE.
78.00	Main spur, on S. side of Morehouse Canyon, 155 ft. above draw, projects E.; enter scattering timber, bears E. and W.; descend.
80.00	On N. slope, 30 ft. below spur. Set an iron post, 3 ft. long, 2 ins. in dia., 27 ins. in the ground for cor. of secs. 25,26,35 and 36, with brass cap marked T26S | R13W S26 | S25 S35 | S36 1921 from which A pinon, 6 ins.diam.,bears N.29½°E., 178 lks. dist.,marked T 26 S R 13 W S 25 B T A pinon, 4 ins.diam.,bears S.65½°E., 68 lks. dist., marked B T.

chains	
	A pinon, 5 ins.diam.,bears S.17°W., 117 lks. dist.,marked T 26 S R 13 W S 35 B T
	A pinon, 10 ins.diam.,bears N.45½°W., 93 lks. dist.,marked T 26 S R 13 W S 26 B T
	Land, mountainous; general E. exposure and drainage.
	Soil, shallow brown clay and rocky of quartz and volcanic formation; subsoil, dry clay loam and rock.
	Timber, cedar and pinon.
	Undergrowth, sagebrush.
	Fair grazing land.

	East, on a random line bet. secs. 25 and 36.
40.00	Set temp. ¼ sec. cor.
79.86	Intersect E. bdy. of the tp. 12 lks. N. of the cor. of secs. 25,30,31 and 36 heretofore described.
	Thence
	N.89°55'W., on true line bet. secs. 25 and 36.
	Ascend over mountainous land sloping E., through cedar and pinon timber and undergrowth of sagebrush.
1.60	Road, from Frisco, Utah to Golden Reefn Mine, bears NW. and SE.
2.80	Branch of Frisco- Golden Reefn Mine road, bears NW. and SE.
18.45	Road, from Frisco, Utah to Tub Springs and Golden Reefn Mine, bears N. and S.
39.93	Set an iron post, 3 ft. long, 1 in. in dia., 16 ins. in the ground on solid rock and 14 ins. in a mound of stone for ¼ sec. cor., with brass cap marked ¼ S 25 / S 36 1921
	from which
	A pinon, 7 ins.diam.,bears North, 104 lks. dist.,marked ¼ S 25 B T
	A pinon, 8 ins.diam.,bears S.36°W., 53 lks. dist.,marked ¼ S 36 B T
	Cor. stands on N. slope of low spur projecting E., 240 ft. above sec. cor.

chains	
	Continue ascent along N. slope of spur.
69.85	Depression on N. slope, 255 ft. above ¼ sec. cor., drains NE.; continue along N. slope.
75.70	Old road, bears NW. and SE.
79.86	The cor. of secs. 25,26,35 and 36, 350 ft. above ¼ sec. cor.
	Land, mountainous; general E. exposure and drainage.
	Soil, coarse brown loam and rocky of quartz formation; subsoil, clay and rock.
	Timber, pinon and cedar.
	Undergrowth, sage and scattering patches of service berry brush. Good grazing land.

	N.0°01'W., bet. secs. 25 and 26.
	Over mountainous land through cedar and pinon timber and undergrowth of sagebrush and service berry brush.
.50	Morehouse Canyon and wash, 10 lks. wide, 2 ft. deep, 30 ft. below sec. cor., drains E.; ascend.
5.35	Spur, 65 ft. above canyon, projects E.; descend along general E. slope.
20.70	Head of draw, drains SE., 45 ft. below spur; ascend.
24.60	Spur, 35 ft. above draw, projects E.; descend.
27.90	Draw, 30 ft. below spur, drains SE.; ascend.
32.60	Spur, 55 ft. above draw, projects E.; descend.
35.40	Draw, 35 ft. below spur, drains E.; ascend.
37.50	Point, 20 ft. above draw, projects E. about 2 chs. distant; gradually descend.
40.00	Set an iron post, 3 ft. long, 1 in. in dia., 27 ins. in the ground for ¼ sec. cor., with brass cap marked ¼ S26 | S25 1921 from which A cedar, 12 ins. diam., bears N.36½°E., 49 lks. dist., marked ¼ S 25 B T A pinon, 6 ins. diam., bears S.57°W., 21 lks. dist., marked ¼ S 26 B T

chains	
40.20	Draw, 10 ft. below ¼ sec. cor., drains S.80°E.; ascend.
44.50	Spur, 45 ft. above draw, projects S.70°E.; descend.
46.90	Draw, heads about 2 chs. NW. and drains S.60°E.; ascend
52.40	Spur, 80 ft. above draw, projects E.; descend.
53.25	Draw, 20 ft. below spur, heads about 4 chs. N.70°W. and drains S.70°E.; ascend along steep E. slope.
65.00	Spur, 180 ft. above draw, projects E.; descend NE. slope.
65.18	From this point Tub Springs, bears S.65½°E.
72.10	Large draw, 70 ft. below spur, drains E.; ascend over slide rock.
77.00	Begin ascent over quartz ledges, bears E. and W.
80.00	On shelf on face of high, broken quartz ledge, 180 ft. above draw.

Set an iron post, 3 ft. long, 2 ins. in dia., 6 ins. in the ground on solid rock and in a large mound of stone for cor. of secs. 23,24,25 and 26, with brass cap mkd.

T26S | R13W	
S23	S24
S26	S25

1921

from which

A pinon, 10 ins.diam.,bears N.70°E., 68 lks. dist.,marked T 26 S R 13 W S 24 B T

A pinon, 10 ins.diam.,bears S.26°E., 78 lks. dist.,marked T 26 S R 13 W S 25 B T

A cedar, 15 ins.diam.,bears S.13°W., 51 lks. dist.,marked T 26 S R 13 W S 26 B T

No other trees available.

Land, rough mountains; general E. exposure and drainage.

Soil, rocky of quartz formation ; subsoil, dry, friable clay and rock.

Timber, pinon and cedar.

Undergrowth, sage, scattering patches of service berry and mahogany.

Fair grazing land.

S.89°58'E., on a random line bet. secs. 24 and 25.

chains	
40.00	Set temp. ¼ sec. cor.
79.80	Intersect E. bdy. of the tp. 7 lks. S. of the cor. of secs. 19,24,25 and 30 heretofore described.
	Thence
	N.89°58'W., on true line bet. secs. 24 and 25.
	Over mountainous land through cedar and pinon timber and undergrowth of sagebrush and scattering service berry brush. Ascend along rocky S. slope.
11.70	Spur, 125 ft. above cor., projects S.; gradually descend.
14.00	Draw, , 25 ft. below spur, drains SE.; ascend.
14.80	From this point a small seep, bears N. 30 lks. distant.
30.00	Spur, 265 ft. above draw, projects S.60°E.; gradually descend S. slope.
34.03	From this point, the hoist at Golden Reef Mine, bears N.72°10'W.; chimney at pump house, bears N.69°35'W.; bunk house No. 1 bears N.68°20'W.; bunk house No.2, bears N.67°W.; bunk house No. 3 bears N.66°15'W.
39.90	Set an iron post, 3 ft. long, 1 in. in dia., 26 ins. in the ground for ½ sec. cor., with brass cap marked ½ S 24 / S 25 / 1921 from which A cedar, 10 ins.diam.,bears N.34½°E., 173 lks. dist., marked ½ S 24 B T A pinon, 8 ins.diam.,bears S.25¾°W., 169 lks. dist.,marked ½ S 25 B T
	From this cor., hoist at Golden Reef Mine bears N.68°W.; chimney at pump house bears N.64°50'W.; bunk house No. 1 bears N.63°25'W.; bunk house No.2 bears N.61°35'W. and bunk house No. 3 bears N.60°15'W.
43.70	Draw, 35 ft. below ¼ sec. cor., drains SE.; ascend.
48.60	Road, bears NW. and SE.
49.00	Road, from Frisco, Utah to Golden Reef Mine, bears NW. and SE.; this road joins previous road about 70 lks. NW.
54.40	Enter dense timber, bears NW. and SE.

Subdivision of T.26 S.,R.13 W.

chains	
60.00	Begin steep ascent E. slope of flat spur projecting S.80°E.
64.00	From this point a prospect hole bears N. 40 lks. dist.
65.70	From this point a prospect hole, bears S. about 1 ch. distant.
79.80	The cor. of secs. 23,24,25 and 26, 675 ft. above draw. Land, mountainous; E. exposure and drainage. Soil, rocky and coarse brown loam of quartz formation; subsoil, dry clay and rock. Timber, pinon and cedar. Undergrowth, sagebrush and scattering service berry brush. Fair grazing land.

	N.0°01'W., bet. secs. 23 and 24. Over rough mountainous land through cedar and pinon timber and undergrowth of sagebrush and service berry brush. Ascend abruptly SE. face of quartz ledge.
2.50	Top of ledges and spur, 65 ft. above cor., projects E.; gradually descend.
6.70	Begin abrupt descent N. slope, bears E. and W.
15.65	Canyon, 405 ft. below spur, drains E.; ascend abruptly S. slope strewn with quartz slide rock.
35.35	Spur, 410 ft. above canyon, projects E.; enter dense mahogany timber, bears E. and W.; descend NE. slope.
40.00	On NE. slope, 65 ft. below spur. Set an iron post, 3 ft. long, 1 in. in dia., 27 ins. in the ground for $\frac{1}{4}$ sec. cor., with brass cap marked $\frac{1}{4}$ S23 | S24 1921 from which A pinon, 15 ins.diam.,bears S.32¾°E., 39 lks. dist.,marked $\frac{1}{4}$ S 24 B T A pinon, 6 ins.diam.,bears N.47¾°W., 39 lks. dist.,marked $\frac{1}{4}$ S 23 B T
40.70	Depression, covered with quartz slide rock, descends and drains NE.; thence along E. slope.

chains	
51.20	Spur, 15 ft. below ¼ sec. cor., projects NE.; leave mahogany timber, bears NE. and SW.; descend NW. slope.
60.60	Leave timber and enter quartz slide rock and boulders, bears NE. and SW.
63.80	Canyon, 370 ft. below spur, drains NE.; thence along E. slope.
64.75	Leave slide rock and enter dense mahogany, cedar, pinon and pine timber, bears NE. and SW.
69.00	Low point, projects E.; descend.
73.00	Draw, drains E.; dense aspen timber and choke cherry undergrowth in draw; ascend S. slope.
80.00	On general E. slope, 100 ft. above draw. Set an iron post, 3 ft. long, 2 ins. in dia., 27 ins. in the ground for cor. of secs. 13,14,23 and 24, with brass cap marked

T26S | R13W	
S14	S13
S23	S24

1921

from which

A cedar, 8 ins.diam.,bears N.17°E., 130 lks. dist.,marked T 26 S R 13 W S 13 B T

A cedar, 12 ins.diam.,bears S.82¾°E., 109 lks. dist.,marked T 26 S R 13 W S 24 B T

A pinon, 8 ins.diam.,bears S.24°W., 156 lks. dist.,marked T 26 S R 13 W S 23 B T

A cedar, 14 ins.diam.,bears N.35½°W., 75 lks. dist., marked T 26 S R 13 W S 14 B T

Land, rough mountains; general E. exposure and drainage.

Soil, shallow, coarse brown loam and rocky of quartz formation; subsoil, dry clay and rock. Considerable of surface covered with quartz slide rock.

Timber, pinon, cedar and patches of mahogany, aspen and pine.

Undergrowth, sagebrush and scattering service berry brush.

Fair grazing land.

---

chains	
	S.89°58'E., on a random line bet. secs. 13 and 24.
40.00	Set temp. ¼ sec. cor.
79.75	Intersect E. bdy. of the tp. at the cor. of secs. 13, 18, 19 and 24.
	Thence
	N.89°58'W., on true line bet. secs. 13 and 24.
	Over mountainous land through cedar and pinon timber and undergrowth of sagebrush and service berry brush.
	Gradually ascend along N. and NE. slopes.
13.45	Spur, 105 ft. above cor., projects SE.; road on spur, bears NW. and SE.; gradually descend.
23.30	Draw, 30 ft. below spur, drains SE.; ascend NE. slope.
26.75	Spur, 30 ft. above draw, projects SE.; thence along S. slope.
31.75	Spur, projects S.20°E.; descend.
36.60	Draw, 50 ft. below spur, drains S.20°E.; ascend.
39.87½	Spur, 70 ft. above draw, projects SE.
	Set an iron post, 3 ft. long, 1 in. in dia., 6 ins. in the ground on solid rock and 24 ins. in a mound of stone for ¼ sec. cor., with brass cap marked ¼ S 13 / S 24 / 1921
	from which
	A pinon, 5 ins.diam., bears N.18°E., 68 lks. dist., marked ¼ S 13 B T
	A pinon, 6 ins.diam., bears S.7¼°E., 137 lks. dist., marked ¼ S 24 B T
47.90	Draw, 25 ft. below ¼ sec. cor., drains SE.; ascend.
59.55	High point of spur, 340 ft. above draw, projects S.; descend abruptly W. slope.
64.90	Draw, 165 ft. below spur, drains S.; ascend over low point, projects S.
68.65	Draw, drains SE.; ascend abruptly E. slope.
73.50	Ledge, 20 ft. high, bears N. and S. about 3 chs. distant.
79.75	The cor. of secs. 13,14,23 and 24, 375 ft. above draw.
	Land, rough mountains; general E. exposure and drainage,
	Soil, shallow, coarse brown loam and rocky of quartz and

chains	
	volcanic formation; subsoil, dry brown clay and rock. Timber, pinon and cedar. Undergrowth, dense sagebrush, scattering service berry and buck brush. Good grazing land.
	N.0°01'W., bet. secs. 13 and 14. Over rough mountainous land through pinon, cedar, mahogany and scattering pine timber and undergrowth of sagebrush, service berry and buck brush. Gradually ascend.
1.60	Spur, 5 ft. above cor., projects and descends E.; descend NE. slope.
9.30	Draw, 100 ft. below spur, drains E.; ascend SE. slope.
14.00	Point of spur, 45 ft. above draw, projects NE.; gradually descend NE. slope.
21.15	Draw, drains E.; ascend abruptly S. and SE. slopes through dense undergrowth and scattering timber.
40.00	On S. slope, 355 ft. above draw. Set an iron post, 3 ft. long, 1 in. in dia., 27 ins. in the ground for ¼ sec. cor., with brass cap marked ¼ S14 | S13 1921 from which A pine, 24 ins.diam.,bears N.8°E., 201 lks. dist., marked ¼ S 13 B T A mahogany, 4 ins.diam.,bears N.18½°W., 146 lks. dist., marked ¼ S 14 B T
42.00	Top of ridge divide between Beaver and Wah-Wah Valleys, 20 ft. above ¼ sec. cor., bears N.60°E. and S.60°W.; descend abruptly, entering dense timber and undergrowth.
54.95	Draw, 300 ft. below divide, drains N.15°E.; gradually ascend E. slope.
57.50	Point of spur, projects E.; descend NE. slope.

chains	
61.50	Same draw, 90 ft. below spur, drains N.20°W.; thence along W. slope over broken quartz ledges.
63.10	Enter same draw from S.15°W. and drains N.
65.00	Leave draw, drains N.30°E.; thence along E. slope.
77.50	Rocky point, falls E.; descend 25 ft. to
80.00	Set an iron post, 3 ft. long, 2 ins. in dia., 14 ins. in the ground on solid rock and 16 ins. in a mound of stone for cor. of secs. 11,12,13 and 14, with brass cap marked

T26S | R13W
S11 | S12
S14 | S13

1921

from which

A pinon, 8 ins.diam.,bears N.34¾°E., 60 lks. dist.,marked T 26 S R 13 W S 12 B T

A pinon, 9 ins.diam.,bears S.37½°E., 106 lks. dist.,marked T 26 S R 13 W S 13 B T

A pinon, 6 ins.diam.,bears S.44½°W., 119 lks. dist.,marked T 26 S R 13 W S 14 B T

A yellow pine, 36 ins.diam.,bears N.20½°W., 61 lks. dist.,marked T 26 S R 13 W S 11 B T

Land, rough mountains; general NW. and SE. exposure and drainage from divide at 42.00 chs.

Soil, shallow brown loam and rocky of quartz and volcanic formation; subsoil, dry clay and rock.

Timber, pinon, cedar and scattering red and yellow pine.

Undergrowth, sage, juniper, service berry brush and mahogany.

Fair grazing land.

S.89°58'E., on a random line bet. secs. 12 and 13.

40.00	Set temp. ¼ sec. cor.
79.77	Intersect E. bdy. of the tp., 9 lks. N. of the cor. of secs. 7,12, 13 and 18.heretofore described.

Thence

N.89° 54'W., on true line bet. secs. 12 and 13.

chains	
	Over rough mountainous land through pinon, cedar and scattering scrub mahogany timber and undergrowth of sagebrush and service berry brush. Ascend abruptly E. slope.
18.20	Top of high, rocky spur, 585 ft. above sec. cor., projects S.; a peak bears N. about 1 ch. distant.; descend abruptly W. slope over small quartz ledges.
30.40	Draw, 360 ft. below spur, drains S.; ascend.
37.80	Top of rocky spur, 160 ft. above draw, projects S.; descend.
39.88½	On SW. slope 55 ft. below spur. Set an iron post, 3 ft. long, 1 in. in dia., 12 ins.in the ground on solid rock and 18 ins. in a mound of stone for ¼ sec. cor., with brass cap marked ¼ S 12 / S 13 / 1921 from which A pinon, 8 ins.diam.,bears S.28°W., 198 lks. dist.,marked ½ S 13 B T A pinon, 5 ins.diam.,bears N.10°W., 76 lks. dist., marked ¼ S 12 B T
40.80	Draw, 25 ft. below ¼ sec. cor., drains S.10°E.; ascend.
49.40	Top of ridge divide bet. Beaver and Wah-Wah Valleys, 190 ft. above draw, bears N.20°E. and S.20°W.; descend abruptly W. slope.
57.60	Head of draw, 200 ft. below divide, drains NW.; thence along N. slope.
65.90	Spur, about level with head of draw, projects N.70°W.; descend abruptly W. slope covered with quartz slide rock.
79.30	Canyon, 465 ft. below spur, drains N.30°W.
79.77	The cor. of secs. 11,12,13 and 14.
	Land, rough mountains; general E. and W. exposure and drainage from divide at 49.40 chs.
	Soil, rocky of quartz and volcanic formation; subsoil, dry, light brown clay and rock.

Subdivision of T.26 S.,R.13 W.

chains	
	Timber, pinon, cedar, scattering scrub mahogany and a few pine.
	Undergrowth, sage, scattering service berry and buck brush.
	Fair grazing.

	N.0°01'W., bet. secs. 11 and 12.
	Over rough mountainous land through pinon, cedar and scattering scrub mahogany and pine timber and undergrowth of sagebrush and service berry brush. Descend.
.50	Canyon, 10 ft. below cor., drains NW.; ascend.
5.00	Spur, 35 ft. above cor., projects N.80°W.; descend.
11.70	Leave dense timber, bears E. and W.
13.55	Draw, 95 ft. below spur, drains W.; ascend abruptly.
22.50	Enter dense timber, bears E. and W.
32.25	Spur, 535 ft. above draw, projects W.; descend along NW. slope 90 ft. to
40.00	Set an iron post, 3 ft. long, 1 in. in dia., 27 ins. in the ground for ¼ sec. cor., with brass cap marked ¼ S11 | S12 1921 from which A pinon, 12 ins.diam.,bears S.39½°E., 5 lks. dist.,marked ¼ S 12 B T A pinon, 14 ins.diam.,bears S.37½°W., 15 lks. dist.,marked ¼ S 11 B T
	Continue descent over NW. slope.
56.70	Canyon, 310 ft. below ¼ sec. cor., drains W.; ascend.
66.30	Spur, 170 ft. above canyon, projects W.; thence along W. slope.
69.00	Draw, strewn with quartz slide rock, drains SW.; ascend abruptly rocky S. slope.
80.00	On S. slope 200 ft. above draw. Set an iron post, 3 ft. long, 2 ins. in dia., 6 ins.in the ground on solid rock and 24 ins. in a mound of stone for cor. of secs. 1,2,11 and 12, with brass cap

Subdivision of T.26 S.,R.13 W.

chains	
	marked
	T26S | R13W S2 | S1 S11 | S12 1921
	from which
	A pinon, 10 ins.diam.,bears N.65°E., 46 lks. dist.,marked T 26 S R 13 W S 1 B T
	A pinon, 8 ins.diam.,bears S.57½°E., 27 lks. dist.,marked T 26 S R 13 W S 12 B T
	A pinon, 7 ins.diam.,bears S.47°W., 23 lks. dist.,marked T 26 S R 13 W S 11 B T
	A pinon, 6 ins.diam.,bears N.15½°W., 42 lks. dist.,marked T.26 S R 13 W S 2 B T
	Land, rough mountains general W. exposure and drainage.
	Soil, rocky of quartz and volcanic formation; subsoil, dry, light brown clay and rock.
	Timber, pinon, cedar, scrub mahogany and pine.
	Undergrowth, sage and scattering service berry brush.
	Fair grazing land.

	S.89°54'E., on a random line bet. secs. 1 and 12.
40.00	Set temp. ¼ sec. cor.
79.87	Intersect E. bdy. of the tp. at the cor. of secs. 1,6, 7 and 12 heretofore described.
	Thence
	N.89°54'W., on true line bet. secs. 1 and 12.
	Over mountainous land through pinon, cedar and mahogany timber and undergrowth of sagebrush. Descend NW. slope.
2.30	Draw, 40 ft. below cor., drains N.10°E.; ascend.
9.00	A small corral enclosing seeps on side of mountain, bears S. 4 chs. distant.
10.40	Spur, 140 ft. above draw, projects N.; descend NW. slope.
17.65	Draw, 65 ft. below spur, drains N.; ascend abruptly.
24.00	Thence along general S. slope.
26.70	Enter dense timber, bears NE. and SW.
33.80	Depression on S. slope, drains SE.; ascend abruptly E. slope.

chains	
39.93½	On E. slope 475 ft. above draw. Set an iron post, 3 ft. long, 1 in. in dia., 18 ins. in the ground on solid rock and 12 ins. in a mound of stone for ¼ sec. cor., with brass cap marked ¼ S 1 / S 12 / 1921 from which A pinon, 14 ins.diam.,bears S.71½°W., 20 lks. dist.,marked ¼ S 12 B T A pine, 16 ins.diam.,bears N.31¼°W., 33 lks. dist.,marked ¼ S 1 B T Continue steep ascent E. slope.
49.70	Top of ridge divide bet. Beaver and Wah-Wah Valleys, 290 ft. above ¼ sec. cor., bears N.15°E. and S.40°W.; descend abruptly along N. and NW. slopes through dense pine timber.
59.80	Leave pine timber and enter dense pinon, cedar and scrub mahogany, bears N. and S.
64.90	Ridge, bears SE. and descends rapidly to NW.; descend W. slope.
74.70	Head of draw strewn with large quartz slide rock, 625 ft. below divide, drains SW.; gradually ascend along rocky S. slope 55 ft. to
79.87	The cor. of secs. 1,2,11 and 12. Land, rough mountains; general E. and W. exposure and drainage from divide at 49.70 chs. Soil, shallow, coarse, brown clay loam and rocky of quartz formation; subsoil, dry clay and rock. Timber, pinon, cedar and scattering patches of scrub mahogany and pine. Undergrowth, sagebrush and service berry brush. Fair grazing land.
	N.0°01'W., on true line bet. secs. 1 and 2. Over rough mountainous land through pinon and cedar timber and undergrowth of sagebrush and service berry

Subdivision of T.26 S.,R.13 W.

chains	
	brush. Ascend S. slope.
4.30	Top of quartz ledge, 20 ft. high, bears NE. and SW.; continue ascent.
6.90	High ridge, 175 ft. above sec. cor., bears W. and descends rapidly to low saddle about 5 chs. E.; thence along E. slope.
11.80	Rocky point; descend abruptly NE. slope.
23.00	Draw, heads about 8 chs. SW. and drains NE., 385 ft. below ridge.; descend along general E. slope.
29.65	Top of spur at W. edge of narrow, conglomerate pinacles about 50 ft. high, projects E.; descend abruptly over ledges.
38.90	Canyon, 345 ft. below spur, drains N.30°W.; thence along W. slope of conglomerate ledges.
40.00	On W. face of ledges, 15 ft. above canyon. Set an iron post, 3 ft. long, 1 in. dia., 30 ins. in a large mound of stone on solid rock for $\frac{1}{4}$ sec. cor., with brass cap marked $\frac{1}{4}$ S2 | S1 1921 from which A pinon, 8 ins.diam.,bears S.83½°E., 54 lks. dist., marked $\frac{1}{4}$ S 1 B T A forked pinon, 6 ins.diam.,bears S.68½°W., 218 lks. dist.,marked $\frac{1}{4}$ S 2 B T
41.50	Leave ledges, bear E. and W.
52.60	Spur, about level with $\frac{1}{2}$ sec. cor., projects W.; descend.
56.00	Leave dense timber, bears E. and W.
75.20	Canyon, 500 ft. below spur, drains N.30°E.; the line strikes the W. edge of a conglomerate ledge in bottom of canyon. Gradually ascend.
82.30	Spur, 40 ft. above canyon, projects E.; descend.
93.25	Same canyon, 80 ft. below spur, drains NW.; ascend.
94.31	Intersect 5th. Standard Parallel South, 3.98 chs. East of the standard cor. of secs. 35 and 36.

chains

At point of intersection,

Mark (X) on conglomerate surface rock, and over same, Set an iron post, 3 ft. long, 2 ins. in dia., 30 ins. in a large mound of stone for closing cor. of secs. 1 and 2, with brass cap marked

T25SR13W
S36

S2 | S1
CC
T26S
1921

from which

A cedar, 6 ins.diam.,bears S.14°E., 125 lks. dist.,marked T 26 S R 13 W S 1 C C B T

No other trees available.

Land, rough mountainous; general NW. exposure and drainage.

Soil, coarse brown loam and rocky of quartz formation; subsoil, dry clay and rock.

Timber, pinon,cedar and a few scattering pine.

Undergrowth, sagebrush and scattering service berry brush.

Fair grazing.

From the cor. of secs. 2,3,34 and 35 on the S. bdy. of the tp.,

N.0°01'W., bet. secs. 34 and 35.

Over rough mountainous land through pinon and cedar timber and undergrowth of sage and service berry brush. Ascend abruptly S. slope over loose shale rock.

10.25 Top of ascent, 305 ft. above cor.; descend along steep, rugged W. slope covered with quartz slide rock.

38.00 Canyon, 110 ft. below top of ascent, drains SW.; ascend steep S. slope 60 ft. to

40.00 Set an iron post, 3 ft. long, 1 in. in dia., 27 ins. in the ground for ¼ sec. cor., with brass cap marked.

S34 | S35
1921

chains

from which

A pinon, 6 ins.diam.,bears N.86½°E., 82 lks. dist.,marked ¼ S 35 B T

A pinon, 12 ins.diam.,bears N.66°W., 90 lks. dist., marked ¼ S 34 B T

Continue precipitous ascent S. slope over quartz ledges.

50.70 Spur, 370 ft. above ¼ sec. cor., projects SW.; descend along rocky W. slope.

63.90 Canyon, 30 ft. below spur, drains SW.; leave dense timber bears NE. and SW.; ascend precipitous S. and SW. slopes covered with quartz slide rock and scattering aspen timber.

80.00 On steep, rocky S. slope, 635 ft. above canyon.

Set an iron post, 3 ft. long, 2 ins. in dia., 12 ins. in the ground on solid rock and 18 ins. in a mound of stone for cor. of secs. 26,27,34 and 35, with brass cap marked

T26S S27	R13W S26
S34	S35

1921

from which

A pinon, 26 ins.diam.,bears N.66°E., 87 lks. dist.,marked T 26 S R 13 W S 26 B T

A pinon, 6 ins.diam.,bears S.12½°E., 175 lks. dist.,marked T 26 S R 13 W S 35 B T

A pinon, 4 ins.diam.,bears S.22½°W., 154 lks. dist.,marked T 26 S R 13 W S 34 B T

A cedar, 7 ins.diam.,bears N.79°W., 190 lks. dist.,marked T 26 S R 13 W S 27 B T

Land, rough and rugged mountains; general SW. exposure and drainage.

Soil, rocky of quartz and limestone formation; subsoil, dry clay and rock.

Timber, pinon, cedar and a few scattering red pine and aspen.

Undergrowth, sagebrush and service berry brush.

chains	
	Poor grazing land.
	East, on a random line bet. secs. 26 and 35.
40.00	Set temp. ½ sec. cor.
80.04	Intersect N. and S. line 14 lks. S. of the cor. of secs. 25,26,35 and 36.
	Thence
	S.89°54'W., on true line bet. secs. 26 and 35.
	Over mountainous land through pinon and cedar timber and undergrowth of sage, service berry and buck brush. Ascend along N. slope of spur on S. side of Morehouse Canyon.
8.75	Old road, bears NW. and SE.
10.17	Pipe line, from Lower Morehouse Spring to Frisco, Utah, bears N.60°W. and S.60°E.; from this point, U.S.M.M. No.239, San Francisco Mining District, which is a pine post, 4 ins. square, firmly set in a mound of stone on point of rocks on spur on S. side of Morehouse Canyon, marked USMM No.239 on NE. face, bears S.61°26' W., 7.58 chs. distant.
17.07	From this point Lower Morehouse Spring, bears N.3° 43'W.
27.05	Begin steep ascent over broken quarts ledges.
30.40	Rocky point, descends N.30°E.; Upper Morehouse Spring, bears N.39°30'W.; thence along precipitous N. slope over ledges.
37.10	Leave ledges and enter pine and fir timber, bears N. and S.
38.12	From this point, lower Morehouse Spring bears N.83°E.; upper Morehouse Spring, bears N.6°E.
40.02	On NE. slope, 720 ft. above sec. cor. Set an iron post, 3 ft. long, 1 in. in dia., 27 ins.in the ground for ¼ sec. cor., with brass cap marked ¼ S 26 / S 35 / 1921 from which A fir, 18 ins.diam.,bears S.49°E., 39 lks. dist.,marked ½ S 35 B T

chains	
	A fir, 6 ins.diam.,bears N.13½°W., 74 lks. dist.,marked ¼ S 26 B T
	Continue steep ascent over NE. slope covered with quartz slide rock.
62.30	Top of ridge divide bet. Beaver and Wah-Wah Valleys, 775 ft. above ¼ sec. cor., bears N.10°E. and S.10°W.; leave dense timber, bears with ridge; descend steep SW. slope over quartz slide rock.
71.25	Head of canyon, 225 ft. below divide, drains SW.; thence along steep S. slope descending.
80.04	The cor. of secs. 26,27,34 and 35, 275 ft. below divide.
	Land, rough, rugged mountains; general E. exposure and drainage from divide at 62.30 chs.
	Soil, rocky of quartz formation: subsoil, dry clay and rock.
	Timber, pinon, cedar, scattering pine, fir and aspen.
	Undergrowth, scattering sage and service berry brush.
	Poor grazing land.

	N.0° 01'W., bet. secs. 26 and 27.
	Over rough mountainous land; ascend precipitous S. slope covered with quartz slide rock, through scattering cedar, pinon and aspen timber.
.60	Base of series of quartz ledges, bears E. and W.
3.50	Top of ledges, 210 ft. above cor., bears E. and W.; continue steep ascent.
8.00	Spur, 390 ft. above cor., projects SW.; thence along precipitous W. slope of quartz ledges, through pine, fir and scattering aspen timber.
17.00	Broad head of canyon, 75 ft. below spur, drains S.60°W.; ascend SW. slope.
38.85	Top of San Francisco Mountain and divide bet. Beaver and Wah-Wah Valleys, 400 ft. above head of canyon, bears NW. and SE.; the highest point on the San Francisco Mountains and also an old triangulation station, bears NW. about 8 chs. distant.; Thence along E. slope.

Subdivision of T.26 S.,R.13 W.

chains	
40.00	On E. slope, level with ridge. Set an iron post, 3 ft. long, 1 in. in dia., 10 ins. in the ground on solid rock and 20 ins. in a mound of stone for ¼ sec. cor., with brass cap marked ¼ S27 | S26 1921 from which A fir, 10 ins.diam.,bears N.86½°E., 89 lks. dist., marked ¼ S 26 B T A pine, 10 ins.diam.,bears S.31½°W., 24 lks. dist., marked ¼ S 27 B T Continue along E. slope through dense timber.
50.40	Top of ridge and divide bet. Beaver and Wah-Wah Valleys, 90 ft. below ¼ sec. cor., bears NE. and SW.; descend over NW. slope.
64.30	Spur, 200 ft. below divide, projects NW.; descend abruptly N. slope.
78.00	Canyon, near head, 650 ft. below spur, drains NW.; gradually descend along W. slope.
80.00	Set an iron post, 3 ft. long, 2 ins. in dia., 27 ins. in the ground for cor. of secs. 22,23,26 and 27, with brass cap marked T26S | R13W S22 | S23 S27 | S26 1921 from which A pine, 16 ins.diam., bears N.34¾°E., 98 lks. dist.,marked T 26 S R 13 W S 23 B T A pine, 7 ins.diam.,bears S.49°E., 36 lks. dist.,marked T 26 S R 13 W S 26 B T A pine, 10 ins.diam.,bears S.53¾°W., 51 lks. dist.,marked T 26 S R 13 W S 27 B T A fir, 8 ins.diam.,bears N.26½°W., 48 lks. dist.,marked T 26 S R 13 W S 22 B T

chains	
	Land, high, rough mountains; general SW., NW. and E. exposure and drainage from San Francisco Mountains.
	Soil, rocky of quartz formation; subsoil, rocky.
	Timber, pine, fir, scattering pinon, cedar and aspen.
	Undergrowth, scattering sagebrush and service berry brush.
	Poor grazing land.

	N.89°54'E., on a random line bet. secs. 23 and 26.
40.00	Set temp. ½ sec. cor.
80.02	Intersect N. and S. line 5 lks. N. of the cor. of secs. 23,24,25 and 26.
	Thence
	S.89°56'W., on true line bet. secs. 23 and 26.
	Over rough mountainous land; ascend precipitous E. face of quartz ledge.
1.25	Top of ledge, 90 ft. above cor., bears N.70°E. and S.70° W.; thence gradually ascend along S. slope through dense scrub mahogany, pinon and cedar timber.
13.40	Spur, 300 ft. above cor., projects N.70°E.; descend NW. slope.
22.55	Canyon, 90 ft. below spur, drains NE.; ascend abruptly E. slope.
30.00	Leave dense mahogany timber, bears NE. and SW.
31.00	Enter broken quartz ledges, bears NE. and SW.
39.60	Rocky point, 260 ft. above base of ledges and 560 ft. above canyon, projects S.; gradually ascend.
40.01	On rocky S. slope.
	Set an iron post, 3 ft. long, 1 in. in dia., 12 ins. in the ground on solid rock and 18 ins. in a moundof stone for ½ sec. cor., with brass cap marked
	$\frac{1}{4}$ $\frac{S\ 23}{S\ 26}$ 1921
	from which
	A pinon, 10 ins.diam.,bears N.14½°E., 38 lks. dist.,marked ½ S 23 B T
	A pinon, 30 ins.diam.,bears S.57½°W., 84 lks. dist.,marked ½ S 26 B T

chains	
	Ascend over S. and SE. slopes of burnt area.
64.65	Top of San Francisco Mountain and divide bet. Beaver and Wah-Wah Valleys, 515 ft. above $\frac{1}{4}$ sec. cor., bears N.30°E. and S.30°W.; descend abruptly W. and NW. slopes through dense timber and over loose quartz slide rock.
80.02	The cor. of secs. 22,23,26 and 27, 500 ft. below divide.
	Land, rough mountains; general E. and W. exposure and drainage from divide at 64.65 chs.
	Soil, rocky of quartz formation; subsoil, rock.
	Timber, pinon, cedar, scattering pine and aspen and dense patches of scrub mahogany.
	Poor grazing land.

	N.0°01'W., bet. secs. 22 and 23.
	Over rough mountainous land through pinon, cedar and pine timber and scattering service berry brush. Descend along precipitous W. slope of San Francisco Mountains, loose quartz slide rock and small broken ledges.
37.00	Sharp, rocky spur, 720 ft. below sec. cor., projects NW.; descend over ledges.
40.00	Point for $\frac{1}{4}$ sec. cor. falls on ledge where cor. cannot be set., therefore, at
42.84	Set an iron post, 3 ft. long, 1 in. in dia., 6 ins. in the ground on solid rock and 24 ins. in a mound of stone for witness cor. to the $\frac{1}{4}$ sec. cor., with brass cap marked $\frac{1}{4}$ S22 | S23 WC 1921 from which A pinon, 12 ins. diam., bears S.1°E., 35 lks. dist., marked W C $\frac{1}{4}$ S 23 B T A pinon, 7 ins. diam., bears S.65½°W., 52 lks. dist., marked W C $\frac{1}{4}$ S 22 B T
43.10	Rocky point, falls E.; descend precipitous N. slope over ledges.

chains	
68.40	Canyon, 935 ft. below spur, drains NW.; thence along general rocky W. slope.
72.00	Line strikes W. edge of quartz ledge or outcropping about 75 ft. high.
80.00	Set an iron post, 3 ft. long, 2 ins. in dia., 18 ins. in the ground on solid rock and 12 ins. in a mound of stone for cor. of secs. 14,15,22 and 23, with brass cap marked T26S | R13W S15 | S14 S22 | S23 1921 from which A pinon, 5 ins.diam.,bears N.23¾°E., 53 lks. dist.,marked T 26 S R 13 W S 14 B T A pinon, 8 ins.diam.,bears S.77½°E., 12 lks. dist.,marked T 26 S R 13 W S 23 B T A pinon, 10 ins.diam.,bears S.18½°W., 124 lks. dist.,marked T 26 S R 13 W S 22 B T A pinon, 8 ins.diam.,bears N.40¾°W., 68 lks. dist.,marked T 26 S R 13 W S 15 B T Land, rough mountains; general W. exposure and drainage. Soil, rocky of quartz formation; subsoil, rock. Timber, pinon, cedar and scattering pine. Undergrowth, scattering sage and service berry brush. Poor grazing land.
	N.89°56'E., on a random line bet. secs. 14 and 23.
40.00	Set temp. ¼ sec. cor.
79.94	Intersect N. and S. line 9 lks. N. of the cor. of secs. 13,14,23 and 24.
	Thence West, on true line bet. secs. 14 and 23. Over rough mountainous land through pinon, cedar, scrub mahogany and scattering pine timber, sage and service berry brush undergrowth. Ascend abruptly E. slope.

Subdivision of T.26 S.,R.13 W.

chains	
25.55	Top of San Francisco Mountain and divide bet. Beaver and Wah-Wah Valleys, 600 ft. above sec. cor., bears N.30°E. and S.30°W.; thence along N. slope across head of canyon, through dense pine timber.
36.50	Spur, projects NW.; descend abruptly W. slope 75 ft. to
39.97	Set an iron post, 3 ft. long, 1 in. in dia., 12 ins. in the ground on solid rock and 18 ins. in a mound of stone for ¼ sec. cor., with brass cap marked ¼ S 14 / S 23 / 1921 from which A yellow pine, 24 ins.diam.,bears S.59½°E., 43 lks. dist.,marked ¼ S 23 B T A yellow pine, 30 ins.diam.,bears N.45½°W., 103 lks. dist, marked ¼ S 14 B T
	Continue descent of 800 ft. over rocky W. slope covered with dense timber and loose quartz slide rock.
79.94	The cor. of secs. 14,15;22 and 23.
	Land, rough mountains; general E. and W. exposure and drainage from divide at 25.55 chs.
	Soil, quartz rock and shallow brown clay; subsoil, rocky.
	Timber, pinon, cedar, scrub mahogany and scattering clusters of red and yellow pine.
	Undergrowth, sagebrush and service berry brush.
	Poor grazing land.

	N.0°01'W., bet. secs. 14 and 15.
	Over rough mountainous land through pinon and cedar timber and undergrowth of sagebrush.
2.00	Shallow draw, strewn with quartz slide rock, drains SW.; ascend.
8.20	Spur, 65 ft. above draw, projects SW.; descend along W. slope over quartz ledges and outcroppings.
18.00	Spur, 85 ft. below last spur, projects NW.; descend.
21.60	Head of draw, 70 ft. below spur, drains NW.; descend along general W. slope.

chains	
33.50	Spur, 150 ft. below head of draw, projects NW.; descend abruptly N. slope 150 ft. to
40.00	Set an iron post, 3 ft. long, 1 in. in dia., 27 ins. in the ground for ¼ sec. cor.; with brass cap marked ¼ S15 | S14 1921 from which A cedar, 8 ins.diam.,bears N.69½°E., 93 lks. dist.,marked ¼ S 14 B T A pinon, 6 ins.diam.,bears S.53½°W., 15 lks. dist.,marked ¼ S 15 B T
42.70	Canyon, 15 ft. below ¼ sec. cor., drains W.; ascend.
45.90	Spur, 25 ft. above canyon, projects W.; leave dense timber, bears E. and W.; gradually descend over NW. slope.
70.40	Draw, 260 ft. below spur, drains W.; ascend SW. slope.
77.20	Spur, 25 ft. above draw, projects W.; descend 25 ft. to
80.00	Set an iron post, 3 ft. long, 2 ins. in dia., 27 ins. in the ground for cor. of secs. 10,11,14 and 15, with brass cap marked T26S | R13W S10 | S11 S15 | S14 1921 from which A cedar, 12 ins.diam.,bears N.72½°E., 55 lks. dist.,marked T 26 S R 13 W S 11 B T A pinon, 12 ins.diam.,bears S.69½°E., 346 lks. dist.,marked T 26 S R 13 W S 14 B T No tree available in sec. 15 A cedar, 10 ins.diam.,bears N.13½°W., 129 lks. dist.,marked T 26 S R 13 W S 10 B T
	Land, rough mountains; general NW. exposure and drainage.
	Soil, coarse brown loam and rocky of quartz formation; subsoil, dry, light brown clay and rock.
	Timber, pinon, cedar and a few red pine.

chains	
	Undergrowth, sage and scattering service berry brush.
	Fair grazing on N. ½ mile.

	East, on a random line bet. secs. 11 and 14.
40.00	Set temp. ¼ sec. cor.
79.90	Intersect N. and S. line 7 lks. S. of the cor. of secs. 11,12,13 and 14.
	Thence
	S.89°57'W., on true line bet. secs. 11 and 14.
	Over rough mountainous land through pinon, cedar and scattering pine timber and undergrowth of sage and service berry brush. Ascend abruptly rocky E. and NE. slopes.
16.20	Point of spur, 470 ft. above sec. cor., projects N.; thence along steep, rocky N. slope.
26.30	Rocky spur, projects and descends NW.; descend abruptly W. slope over quartz ledges.
33.60	Base of ledges, bears N. and S.; continue steep descent over quartz slide rock.
39.95	On steep W. slope in quartz slide rock, 665 ft. below point of spur.
	Set an iron post, 3 ft. long, 1 in. in dia., 30 ins. in a large mound of stone, for ¼ sec. cor., with brass cap marked
	¼ S 11 / S 14 / 1921
	from which
	A pinon, 6 ins. diam., bears S.1¼°W., 177 lks. dist., marked ¼ S 14 B T
	A pinon, 10 ins. diam., bears N.10½°W., 86 lks. dist., marked ¼ S 11 B T.
	Continue descent W. slope.
50.00	Leave timber, bears N. and S.
52.15	Draw, 445 ft. below ¼ sec. cor., drains NW., about 15 chs. to junction with canyon from NE.; thence W.; thence along N. slope of spur.

chains	
66.85	Spur, about level with draw, projects N.80°W.; descend.
72.58	From this point a spring of good water at base of high quartz ledge, bears S.8°15'W.
79.90	The cor. of secs. 10,11,14 and 15, 300 ft. below spur. Land, rough mountains; general W. exposure and drainage. Soil, shallow, coarse, brown loam and rocky of quartz and limestone formation; subsoil, dry clay and rock. Considerable of surface strewn with quartz slide rock. Timber, pinon, cedar and scattering red and yellow pine. Undergrowth, sage and scattering service berry brush. Poor grazing land.

	N.0°01'W., bet. secs. 10 and 11. Over mountainous land through scattering pinon and cedar timber and undergrowth of sagebrush.
1.20	Draw, 10 ft. below sec. cor., drains S.80°W.; ascend.
9.50	Spur, 95 ft. above draw, projects W. from SE.; descend.
16.70	Canyon and wash, 20 lks. wide, 3 ft. deep, 90 ft. below spur, drains N.70°W.; leave timber, bears E. and W.; gradually ascend SW. slope.
31.70	Spur, 110 ft. above canyon, projects W.; descend.
34.65	Draw, 35 ft. below spur, drains W.; ascend.
40.00	Set an iron post, 3 ft. long, 1 in. in dia., 26 ins. in the ground for ¼ sec. cor., with brass cap marked S10 | S11 1921 from which A pinon, 6 ins.diam.,bears N.3½°E., 521 lks. dist.,marked ¼ S 11 B T A pinon, 5 ins.diam.,bears N.54°W., 315 lks. dist.,marked ¼ S 10 B T
40.50	Spur, 55 ft. above draw, projects W.; descend.
41.20	Enter scattering cedar and pinon timber, bears E. and W.
42.10	Draw, 25 ft. below spur, drains W.; ascend.
46.70	Rocky point, 30 ft. above draw, projects W.; thence along

chains	
	W. slope.
53.80	Ridge, bears E. and W., about level with rocky point; descend.
55.85	Draw, 25 ft. below ridge, drains W.; ascend S. slope.
60.50	Spur, 25 ft. above draw, projects W.; descend.
63.30	Quartzite outcropping on N. slope.
68.30	Large draw, 105 ft. below spur, drains W.; ascend abruptly
71.50	Spur, 105 ft. above draw, projectsW.; descend along W. and NW. slopes 85 ft. to
80.00	Set an iron post, 3 ft. long, 2 ins. in dia., 6 ins. in the ground on solid rock and 24 ins. in a mound of stone for cor. of secs. 2,3,10 and 11, with brass cap marked

T26S | R13W
S3	S2
S10	S11

1921

from which

A cedar, 4 ins.diam.,bears N.5°E., 196 lks. dist.,marked T 26 S R 13 W S 2 B T

A pinon, 8 ins.diam.,bears N.50½°W., 497 lks. dist.,marked T 26 S R 13 W S 3 B T

No other trees available.

Raise a mound of stone, 2 ft.base, 1½ ft.high, W.of cor.

Land, mountainous; general W. exposure and drainage.

Soil, shallow, coarse, brown loam and rocky of quartz and limestone formation ; subsoil, dry, light brown clay and rock.

Timber, scattering pinon and cedar.

Undergrowth, sagebrush.

Fair grazing land.

N.89°57'E., on a random line bet. secs. 2 and 11.

40.00	Set temp. ¼ sec. cor.
79.70	Intersect N. and S. line 7 lks. S. of the cor. of secs. 1,2,11 and 12.

Thence

S.89°54'W., on true line bet. secs. 2 and 11.

chains	
	Over rough mountainous land through dense pinon and cedar timber and undergrowth of sagebrush. Ascend along S. slope.
4.70	Spur, 65 ft. above cor., projects SW.; large quartz outcroppings on spur from 5 to 10 chs. distant to SW.; descend abruptly W. slope.
15.20	Leave dense timber, bears NW. and S.
16.70	Wide draw, heads about 8 chs. NE. and drains S.75°W.; thence along steep, rocky S. slope covered with quartz slide rock and boulders.
26.63	Intersect tall quartz outcropping or boulder.
37.80	Quartz outcropping, bears N. and S.
39.85	On steep S. slope, 550ft. below spur, in quartz slide rock. Set an iron post, 3 ft. long, 1 in. in dia., 27 ins. in the ground for ¼ sec. cor., with brass cap marked ¼ S 2 / S 11 / 1921 from which A pinon, 16 ins.diam.,bears N.10¾°E., 82 lks. dist.,marked ¼ S 2 B T A pinon, 6 ins.diam.,bears S.14°W., 184 lks. dist.,marked ¼ S 11 B T
	Continue along steep S. slope in quartz slide rock.
56.45	Leave slide rock and begin descent over SW. slope.
68.85	Spur, 625 ft. below ¼ sec. cor., projects SW.; descend abruptly over W. slope 335 ft. to
79.70	The cor. of secs. 2,3,10 and 11.
	Land, rough mountains; general W. exposure and drainage.
	Soil, chiefly rock of quartz formation; subsoil, dry clay and rock.
	Timber, pinon, cedar and scattering red pine, dense in eastern portion and scattering on western portion of mile.
	Undergrowth, sagebrush.
	Poor grazing land.

	N.0°01'W., on true line bet. secs. 2 and 3.

chains	
	Over mountainous land through scattering pinon and cedar timber and sagebrush undergrowth. Descend NW. slope.
1.80	Draw, 25 ft. below cor., drains W. and heads about 8 chs E.; ascend along SW. slope to
8.70	Spur, 45 ft. above draw, projects N.70°W.; descend.
14.90	Draw, 165 ft. below spur, drains N.70°W.; ascend.
24.50	Spur, 135 ft. above draw, projects N.70°W.; descend.
36.40	Draw, 300 ft. below spur, drains W.; ascend.
40.00	On SW. slope, 45 ft. above draw.
	Set an iron post, 3 ft. long, 1 in. in dia., 26 ins. in the ground for ¼ sec. cor., with brass cap marked
	¼ S3 | S2 1921
	Raise a mound of stone, 2 ft.base, 1½ ft.high, W.of cor.
	No suitable bearing trees are available.
46.45	Spur, 45 ft. above ¼ sec. cor., projects W.; descend along W. and NW. slopes.
54.60	Draw, 165 ft. below spur, heads about 8 chs. E. and drains N.70°W.; ascend.
60.90	Spur, 60 ft. above draw, projects N.70°W.; descend.
71.40	Draw, 110 ft. below spur, heads about 8 chs. S.60°E. and drains W.; ascend S. slope.
75.25	Spur, 45 ft. above draw, projects S.60°W. about 4 chs. thence NW.; gradually descend.
77.00	Small draw, 25 ft. below spur, heads about 10 chs. E. and drains W.; gradually ascend.
80.00	Spur, 25 ft. above draw, projects S.60°W.; descend.
86.05	Draw, 115 ft. below spur, heads about 10 chs. E. and drains W.; ascend.
90.00	Spur, 20 ft. above draw, projects W.; descend.
91.30	Draw, near head, drains NW.
94.49	Intersect 5th. Standard Parallel South, 4.47 chs. E. of of the standard cor. of secs. 34 and 35.
	At point of intersection,
	Set an iron post, 3 ft. long, 2 ins. in dia., 6 ins. in the ground on solid rock and 24 ins. in a mound of

Subdivision of T.26 S.,R.13 W.

chains	
	stone for closing cor. of secs. 2 and 3, with brass cap marked
	T25SR13W S35 S3 | S2 CC T26S R13W 1921
	Deposit a quartzite, 14 x 14 x 4 ins., marked (X) on top face, alongside iron post.
	Land, mountainous; general W. exposure and drainage.
	Soil, coarse brown loam and rocky of quartz and limestone formation; subsoil, dry clay and rock.
	Timber, scattering scrub pinon and cedar.
	Undergrowth, sagebrush.
	Fair grazing land.

	From the cor. of secs. 3,4,33 and 34 on the S. bdy. of the tp.,
	N.0°02'W., bet. secs. 33 and 34.
	Over rough mountainous land through scattering pinon and cedar timber and undergrowth of sagebrush. Gradually ascend along W. slope.
3.21	Intersect line 2-3, survey No. 5827, Volcanic lode, at S.87°02'E., 1.95 chs. distant from cor. No. 2 heretofore described.
5.00	Spur, projects W.; descend abruptly N. slope.
8.62	Intersect line 4-1, survey No. 3269 Preuss M.D., Little Jenna Lode, at S.69°04'E., .04 chs. from point for cor. No.1. Cor. No. 1 of this lode is missing and a point for said cor. is restored N.67°47'E., 36 ft. (record) from a pine bearing tree, 16 ins. diam., marked B T 1-3269 as recorded in the field notes of the survey of Little Jenna Lode.
9.05	Canyon, 75 ft. below spur, drains W.; ascend.
10.65	Spur, 50 ft. above canyon, projects S.70°W.; from this point shaft, bears N.62°06'W.; descend.
12.15	Draw, drains W.; ascend SE. slope.

chains	
15.70	Begin steep ascent S. slope; considerable prospecting work done on slope.
29.54	Top of junction of spurs, 425 ft. above draw, project SW. and W.; from this point, a tunnel at Indian Queen Mine, bears N.18°E.; a lumber cabin, bears N.12°50'W.; buildings Nos. 1,2,3 and 4 belonging to Indian Queen Mines, bears N.65°20'W., N.66°10'W., N.67°20'W. and N.69°30'W. respectively. Descend abruptly N. slope.
37.50	Road, bears NW. and SE.; from this point tunnel at Indian Queen Mine, bears E. 2.50 chs. distant.
38.55	Small draw, 225 ft. below spur, drains NW.; ascend.
40.00	On low spur, 15 ft. above draw, projects NW. Set an iron post, 3 ft. long, 1 in. in dia., 4 ins. in the ground on solid rock and 26 ins. in a mound of stone for ¼ sec. cor., with brass cap marked ¼ S33 | S34 1921 from which A pinon, 8 ins.diam.,bears N.82°E., 100 lks. dist., marked ¼ S 34 B.T A pinon, 10 ins.diam.,bears S.35½°W., 87 lks. dist.,marked ¼ S 33 B.T
42.00	Draw, 50 ft. below ¼ sec. cor., drains N.70°W.; ascend.
50.00	Spur, 125 ft. above draw, projects and descends W.; descend.
60.00	Canyon, drains W.; ascend precipitous S. slope over limestone and quartz ledges.
77.19	Point of ridge, 725 ft. above canyon; from this point lumber cabin, bears S.6° 50'W. Thence along east slope.
80.00	On E. slope of top of ridge. Set an iron post, 3 ft. long, 2 ins. in dia., 4 ins. in the ground on solid rock and 26 ins. in a mound of stone for cor. of secs. 27,28,33 and 34, with brass

Subdivision of T.26 S.,R.13 W.

chains	
	cap marked T26S | R13W S28 | S27 S33 | S34 1921
	from which
	A pinon, 8 ins.diam.,bears N.27¼°E., 34 lks. dist.,marked T 26 S R 13 W S 27 B T
	A pinon, 8 ins.diam.,bears S.3¾°E., 92 lks. dist.,marked T 26 S R 13 W S 34 B T
	A pinon, 7 ins.diam.,bears S.52°W., 22 lks. dist.,marked T 26 S R 13 W S 33 B T
	A pinon, 6 ins.diam.,bears N.8½°W., 143 lks. dist.,marked T 26 S R 13 W S 28 B T
	Land, rough mountains; general W. exposure and drainage.
	Soil, rocky of quartz and limestone formation; subsoil, dry clay and rock.
	Timber, pinon and cedar.
	Undergrowth, sage and scattering service berry brush.
	Poor grazing land.

	East, on a random line bet. secs. 27 and 34.
40.00	Set temp. ¼ sec. cor.
79.90	Intersect N. and S. line 17 lks. N. of the cor. of secs. 26,27,34 and 35.
	Thence
	N.89°53'W., on true line bet. secs. 27 and 34.
	Over rough mountainous land through scattering scrub cedar, pinon and aspen timber and undergrowth of sage and buck brush. Gradually ascend along precipitous S. slope over quartz slide rock and small ledges.
7.15	Rocky spur, 45 ft. above sec. cor., projects SW.; descend precipitous W. slope through dense timber and over slide rock.
39.95	On W. slope, 850 ft. below spur. Set an iron post, 3 ft. long, 1 in. in dia., 27 ins. in the ground for ¼ sec. cor., with brass cap marked

chains	
	$\frac{S\ 27}{S\ 34}$ 1921
	from which
	A pinon, 14 ins.diam.,bears S.16°10'W., 34 lks. dist.,marked ¼ S 34 B T
	A pinon, 16 ins.diam.,bears N.68°26'W., 32 lks. dist., marked ¼ S 27 B T
43.00	Begin descent over quartz ledges, bears N. and S.
46.15	Base of ledges, bears N. and S.; continue steep descent over slide rock.
51.92	Intersect line 2-3, survey No. 5815, Leland No.5 Lode, at S.16°53'E., 8.99 chs. from cor. No. 3, which is a pine post, 4 ins. square, firmly set in a mound of stone, and marked and witnessed as described by the surveyor general.
54.90	Canyon, 400 ft. below ¼ sec. cor., drains SW.; thence along rough and rocky S. slope.
64.90	Draw, drains S.; ascend abruptly E. slope 400 ft. to
79.90	The cor. of secs. 27,28,33 and 34.
	Land, rough, rugged mountains; general SW. exposure and drainage.
	Soil, rocky of quartz and limestone formation; subsoil, dry clay and rock.
	Timber, pinon and cedar with a few scattering aspen and pine.
	Undergrowth, sage, scattering buck and service berry brush. Poor grazing land.

	N.0°02'W., bet. secs. 27 and 28.
	Over rough mountainous land through pinon and cedar timber and undergrowth of sagebrush.
.75	Ridge, bears N.20°E. and S.15°W.; ascend abruptly over limestone ledges.
7.50	Thence along rugged W. slope of sharp limestone and quartz ledges and outcroppings ascending.
23.16	Intersect line 2-3, survey No. 5847, Jumbo No.5 Lode,

chains	
	at S.64°19'W., 2.34 chs. distant from cor. No. 3, which is a pine post, 4 ins. square, firmly set in a mound of stone, and marked and witnessed as described by the surveyor general.
26.00	Leave ledges, bears NW. and SE.; continue ascent.
32.00	High spur, 485 ft. above sec. cor., projects W.; descend N. slope on top of flat spur, projects N.
32.90	Enter dense pinon, cedar, red pine and fir timber, bears E. and W.
38.50	Leave top of spur, projects N.20°W.; begin descent NE. slope.
40.00	On NE. slope, 205 ft. below spur. Set an iron post, 3 ft. long, 1 in. in dia., 18 ins. in the ground on solid rock and 12 ins. in a mound of stone for ¼ sec. cor., with brass cap marked ¼ S28 | S27 1921 from which A fir, 10 ins.diam.,bears S.29½°E., 48 lks. dist., marked ¼ S 27 B T A pine,10 ins.diam.,bears N.72°W., 38 lks. dist.,marked ¼ S 28 B T
45.70	Rocky point, projects E.; begin descent over limestone ledges on steep E. and NE. slopes of spur to the W.
51.80	Ledge, 30 ft. high, bears NW. and SE.
77.85	Limestone ledge point, projects E.
80.00	On E. slope, 715 ft. below ¼ sec. cor. Set an iron post, 3 ft. long, 2 ins. in dia., 6 ins. in the ground on solid rock and 24 ins. in a moundof stone for cor. of secs. 21,22,27 and 28, with brass cap marked T26S | R13W S21 | S22 S28 | S27 1921 from which

Subdivison of T.26 S., R.13 W.

chains	
	A pinon, 8 ins.diam.,bears N.29°E., 55 lks. dist., marked T 26 S R 13 W S 22 B T
	A pinon, 6 ins.diam.,bears S.56°E., 45 lks. dist.,marked T 26 S R 13 W S 27 B T
	A pinon, 8 ins.diam.,bears S.38°W., 63 lks. dist.,marked T 26 S R 13 W S 28 B T
	A pinon, 5 ins.diam.,bears N.64½°W., 45 lks. dist.,marked T 26 S R 13 W S 21 B T
	Land, rough mountainous; general SW. and NE. exposure and drainage from spur at 32.00 chs.
	Soil, rocky of limestone and quartz formation; subsoil, dry clay and rock.
	Timber, pinon, cedar, scattering red pine and fir.
	Undergrowth, sage, scattering service berry, mahogany and buck brush.
	Poor grazing land.

	S.89°53'E., on a random line bet. secs. 22 and 27
40.00	Set temp. ¼ sec. cor.
79.93	Intersect N. and S. line 3 lks. S. of the cor. of secs. 22,23,26 and 27.
	Thence
	N.89°54'W., on true line bet. secs. 22 and 27.
	Over rough mountainous land through pinon, cedar and scattering pine timber and undergrowth of sage and service berry brush. Gradually descend.
1.25	Canyon, 35 ft. below cor., drains N.20°W.; thence along rough and rugged N. slope.
15.05	Rocky spur; 55 ft. above canyon, projects NW.; descend abruptly W. slope covered with quartz boulders and slide rock.
27.90	Leave timber, bears NW. and SE.
36.00	Draw, very wide and covered with quartz slide rock, 840 ft. below spur, drains N.30°W.; thence along nearly N. slope.
38.15	Enter dense timber, bears NW. and SE.

chains	
39.96½	Set an iron post, 3 ft. long, 1 in. in dia., 20 ins. in the ground on solid rock and 10 ins. in a mound of stone for ¼ sec. cor., with brass cap marked ¼ S 22 / S 27 / 1921 from which A pine, 6 ins.diam.,bears N.2°E., 35 lks. dist.,marked ¼ S 22 B T A pine, 8 ins.diam.,bears S.21°W., 24 lks. dist., marked ¼ S 27 B T
44.65	Spur, 20 ft. above ¼ sec. cor., projects NW.; descend abruptly W. and SW. slopes over small quartz ledges and loose slide rock.
57.00	Line strikes a hole about 10 ft. in dia. in quartz outcropping.
74.90	Canyon, 950 ft. below spur, drains N.; ascend abruptly over limestone ledges 180 ft. to
79.93	The cor. of secs. 21,22,27 and 28. Land, rough mountains; general NW. exposure and drainage. Soil, rocky of quartz and limestone formation; subsoil, rock. Timber, pinon, cedar and scattering pine and fir. Undergrowth, scattering sage and service berry brush. Poor grazing land.

	N.0°02'W., bet. secs. 21 and 22. Over rough mountainous land through pinon and cedar timber and undergrowth of sage and buck brush. Descend E. slope of spur over small limestone ledges.
11.20	Canyon, 350 ft. below cor., drains N.
23.10	Leave canyon, drains N.10°W., 480 ft. below sec. cor.; thence along W. slope.
28.50	Begin gradual ascent.
40.00	On steep W. slope 85 ft. above canyon. Set an iron post, 3 ft. long, 1 in. in dia., 10 ins. in the ground on solid rock and 20 ins. in a mound of

chains	
	stone for ¼ sec. cor. with brass cap marked ¼ S21 | S22 1921 from which A cedar, 5 ins.diam.,bears N.76°E., 184 lks. dist.,marked ¼ S 22 B T A cedar, 12 ins.diam.,bears N.75¼°W., 120 lks. dist.,marked ¼ S 21 B T
	Begin ascent over small limestone ledges facing W. and leave dense timber, bears NW. and SE.
42.35	Spur, 60 ft. above ¼ sec. cor., projects NW.; descend abruptly N. slope.
57.00	Draw, near head, 330 ft. below spur, drains W.; thence along general W. slope.
59.75	Old wood road, bears E. and W.
63.50	Draw, 370 ft. below spur, drains W.; gradually ascend.
68.50	Low spur, projects W.
80.00	On general W. slope. Set an iron post, 3 ft. long, 2 ins. in dia., 27 ins. in the ground for cor. of secs. 15,16,21 and 22, with brass cap marked T26S | R13W S16 | S15 S21 | S22 1921 from which A cedar, 4 ins.diam.,bears S.69¼°W., 60 lks. dist., marked B T No other trees available. Raise a mound of stone, 2 ft.base, 1½ ft.high, W.of cor. Land, rough mountainous; general NW. exposure and W. drainage. Soil, shallow, coarse brown loam and rocky of limestone and quartz formation; subsoil, dry clay and rock. Timber, pinon and cedar; scattering in northern portion and dense in southern portion of mile.

chains	
	Undergrowth, scattering sage, service berry and buck brush.
	Poor grazing land.

	S.89° 54'E., on a random line bet. secs. 15 and22.
40.00	Set temp. ¼ sec. cor.
79.90	Intersect N. and S. line 23 lks. S. of the cor. of secs. 14,15,22 and 23.
	Thence
	S.89° 56'W., on true line bet. secs. 15 and 22.
	Over rough mountainous land through dense pinon and cedar timber and scattering undergrowth of sagebrush and service berry brush. Descend over W. slope.
4.25	Shallow draw, drains SW.; thence along S. slope.
6.90	Quartz ledge, 30 ft. high, bears N. and S.; descend.
9.00	Canyon, 105 ft. below sec. cor., drains NW.; ascend abruptly E. slope.
20.00	Spur, 105 ft. above canyon, projects N.; thence along N. slope.
24.00	Begin abrupt descent over sharp quartz ledges, bears NE. and S.; leave dense timber, bears NE. and SW.
26.90	Base of ledges, bears N. and S.; continue steep descent W. slope.
34.80	Draw, drains NW.; thence along N. slope.
39.95	On low spur, 535 ft. below last spur, slopes NW. Set an iron post, 3 ft. long, 1 in. in dia., 20 ins. in the ground on solid rock and 10 ins. in a mound of stone for ¼ sec. cor., with brass cap marked ¼ S 15 / S 22 / 1921 from which A cedar, 5 ins.diam., bears S.79½°W., 126 lks. dist., marked ¼ S 22 B T A pinon, 5 ins.diam., bears N.40¾°W., 102 lks. dist., marked ¼ S 15 B T
	Descend over W. slope.

chains	
44.85	Draw, 60 ft. below ¼ sec. cor., drains NW.; thence along general NW. slope descending.
58.90	Draw, drains NW.
79.90	The cor. of secs. 15,16,21 and 22, 320 ft. below ¼ sec. cor.
	Land, mountainous; general NW. exposure and drainage.
	Soil, rocky and coarse brown loam of quartz formation; subsoil, dry clay and rock.
	Timber, pinon, cedar and scattering pine; dense on E. ¾ of mile scattering on western ¼ mile.
	Undergrowth, sage and scattering service berry brush.
	Fair grazing on W. ½ mile.

	N.0°02'W., bet. secs. 15 and 16.
	Over mountainous land through scattering cedar and pinon timber and undergrowth of sagebrush. Descend N. slope.
13.15	Draw, 130 ft. below sec. cor., drains N.70°W.; ascend.
17.15	Spur, 65 ft. above draw, projects SW.; descend.
18.90	Draw, 15 ft. below spur, drains SW.; ascend.
26.55	Spur, 115 ft. above draw, projects S.80°W.; descend NW. slope.
37.98	Old road, bears NW. and SE.
40.00	Near bottom of draw, 150 ft. below spur.
	Set an iron post, 3 ft. long, 1 in. in dia., 27 ins. in the ground for ½ sec. cor., with brass cap marked
	¼ S16 | S15 1921
	from which
	A cedar, 6 ins.diam.,bears S.63½°E., 427 lks. dist.,marked ¼ S 15 B T
	A pinon, 12 ins.diam.,bears N.8½°W., 140 lks. dist.,marked ¼ S 16 B T
41.40	Draw, 20 ft. below ¼ sec. cor., drains NW.; ascend rocky SW. slope.
67.40	Spur, 305 ft. above draw, projects SE.; a low saddle

chains	
	in spur, bears NW. about 3 chs. distant; draws head at, and drain SW and NE. from saddle. Descend N. slope.
74.15	Draw, 190 ft. below spur, drains NE.; ascend.
80.00	On general E. slope, 85 ft. above draw.
	Set an iron post, 3 ft. long, 2 ins. in dia., 6 ins. in the ground on solid rock and 24 ins. in a large mound of stone for cor. of secs. 9,10,15 and 16, with brass cap marked
	T26S | R13W S9 | S10 S16 | S15 1921
	from which
	A cedar, 4 ins.diam.,bears S.31½°E., 41 lks. dist., marked B T
	A cedar, 6 ins.diam.,bears N.89°W., 138 lks. dist.,marked T 26 S R 13 W S 9 B T
	No other trees available.
	Land, mountainous; NW. exposure and drainage.
	Soil, coarse brown loam and rocky of quartz and limestone formation; subsoil, dry clay and rock.
	Timber, scattering pinon and cedar.
	Undergrowth, sagebrush.
	Fair grazing land.
	N.89°56'E., on a random line bet. secs. 10 and 15.
40.00	Set temp. ¼ sec. cor.
79.88	Intersect N. and S. line 19 lks. N. of the cor. of secs. 10,11,14 and 15.
	Thence
	N.89°56'W., on true line bet. secs. 10 and 15.
	Over mountainous land through scattering pinon and cedar timber and undergrowth of sagebrush. Descend.
1.00	Enter shallow draw, drains W. from N.70°E.
35.00	Leave draw, bears N.80°E. and S.80°W.; ascend.
39.94	On SE. slope 300 ft. below sec. cor.
	Set an iron post, 3 ft. long, 1 in. in dia., 14 ins. in the ground on solid rock and 16 ins. in a mound of

chains	
	stone for ¼ sec. cor., with brass cap marked ¼ S 10 / S 15 / 1921 from which A. cedar, 12 ins.diam., bears S.3°E., 143 lks. dist., marked ¼ S 15 B T A cedar, 4 ins.diam., bears N.21°W., 132 lks. dist., marked ¼ S 10 B T From this cor. the spring at base of high quartz ledge, bears S.60°E.
43.65	Spur, about level with ¼ sec. cor., projects S.85°W.; thence along N. slope.
54.15	Same spur, projects N.60°W.; descend N. slope.
66.45	Large draw, 210 ft. below ¼ sec. cor., drains N.10°W.; ascend over low point.
69.30	Draw, drains NE.; ascend abruptly E. slope 255 ft. to
79.88	The cor. of secs. 9,10,15 and 16. Land, mountainous; NW. exposure and drainage. Soil, shallow brown loam and rocky of quartz and limestone formation; subsoil, dry clay and rock. Timber, scattering pinon and cedar. Undergrowth, sagebrush. Fair grazing land.

	N.0°02'W., bet. secs. 9 and 10. Over mountainous land through scattering pinon and cedar timber and undergrowth of sagebrush. Gradually ascend along E. slope.
1.25	Top of ascent on E. slope, 5 ft. above cor., bears E. and W.; descend E. and NE. slopes
24.10	Draw, 345 ft. below sec. cor., drains N.60°W.; draw from the E. joins this draw about 1 ch. E.; leave timber, bears NW. and SE.; thence over small bench.
34.00	Draw, drains SW.; ascend abruptly S. slope.
40.00	On steep S. slope 190 ft. above draw at 24.10 chs. Set an iron post, 3 ft. long, 1 in. in dia., 10 ins. in

chains

the ground on solid rock and 20 ins. in a large mound of stone for $\frac{1}{4}$ sec. cor., with brass cap marked

$\frac{1}{4}$

S9 | S10

1921

Deposit a quartzite stone, 12 x 10 x 10 ins., marked (X) on top face alongside iron post.

44.90 Spur, 105 ft. above $\frac{1}{2}$ sec. cor., projects N.60°W.; descend over W. and NW. slopes.

63.35 Draw, 430 ft. below spur, drains NW.; enter scattering pinon and cedar timber, bears NW. and SE.; thence along general W. slope.

80.00 Set an iron post, 3 ft. long, 2 ins. in dia., 12 ins. in the ground on solid rock and 18 ins. in a mound of stone for cor. of secs. 3,4,9 and 10, with brass cap marked

T26S | R13W
S4 | S3

S9 | S10
1921

from which

A cedar, 6 ins.diam.,bears N.81$\frac{3}{4}$°E., 443 lks. dist., marked T 26 S R 13 W S 3 B T

A cedar, 7 ins.diam.,bears S.57$\frac{3}{4}$°E., 609 lks. dist.,marked T 26 S R 13 W S 10 B T

A cedar, 14 ins.diam.,bears S.78°W., 567 lks. dist.,marked T 26 S R 13 W S 9 B T

A cedar, 4 ins.diam.,bears N.5$\frac{3}{4}$°W., 154 lks. dist.,marked B T

From this cor. a quartz peak bears S.29°W.

Land, mountainous; general NW. exposure and drainage.

Soil, rocky and shallow, coarse, brown loam of quartz formation; subsoil, dry clay and rock.

Timber, scattering pinon and cedar on N. and S. portions of mile.

Undergrowth, sagebrush.

Fair grazing land.

Subdivision of T.26 S.,R.13 W.

chains	
	S.89°56'E., on a random line bet. secs. 3 and 10.
40.00	Set temp. ¼ sec. cor.
79.98	Intersect N. and S. line 3 lks. S. of the cor. of secs. 2,3,10 and 11.
	Thence
	N.89°57'W., on true line bet. secs. 3 and 10.
	Over mountainous land through very scattering cedar and pinon timber and undergrowth of sagebrush. Descend NW. slope.
23.35	Draw, 305 ft. below cor., drains N.40°W.; ascend.
27.40	Spur, 25 ft. above draw, projects N.40°W.; descend.
33.05	Draw, 105 ft. below spur, drains N.50°W.; thence along N. slope.
39.99	On general N. slope, 170 ft. below spur.
	Set an iron post, 3 ft. long, 1 in. in dia., 27 ins. in the ground for ¼ sec. cor., with brass cap marked
	¼ S 3 / S 10 / 1921
	from which
	A cedar, 6 ins.diam.,bears S.77½°E., 220 lks. dist.,marked ¼ S 10 B T
	A cedar, 6 ins.diam.,bears N.40¾°W., 248 lks. dist.,marked ¼ S 3 B T
45.50	Spur, 40 ft. below ¼ sec. cor., projects NW.; descend W. slope.
61.70	Large draw, 170 ft. below spur, drains NW.; ascend.
67.40	Spur, 25 ft. above draw, projects NW.; descend.
74.00	Draw, 140 ft. below spur, drains NW.; continue descent.
79.98	The cor. of secs. 3,4,9 and 10, 40 ft. below draw.
	Land, mountainous; general NW. exposure and drainage.
	Soil, coarse brown loam and rocky of quartz and limestone formation; subsoil, dry clay and rock.
	Timber, scattering scrub cedar and pinon.
	Undergrowth, sagebrush.
	Fair grazing land.

chains	
	N.0°02'W., on true line bet. secs. 3 and 4.
	Over rolling foothills through scattering cedar and pinon timber and undergrowth of sagebrush and shadscale.
2.00	Leave timber, bears E. and W.
14.20	Large wash, 60 lks. wide, 3 ft. deep, drains W.
20.50	Wash, 30 lks. wide, 3 ft. deep, drains W.
34.20	Wash, 20 lks. wide, 3 ft. deep, drains W.
40.00	On gentle N. slope, 125 ft. below sec. cor. Set an iron post, 3 ft. long, 1 in. in dia., 27 ins. in the ground for $\frac{1}{4}$ sec. cor., with brass cap marked $\frac{1}{4}$ S4 | S3 1921
	Raise a mound of stone, 2 ft.base, $1\frac{1}{2}$ ft.high, W. of cor.
	From this cor., quartz peak bears S.19°25'W.
51.45	Wash, 60 lks. wide, 3 ft. deep, drains N.60°W.
86.55	Wash, 10 lks. wide, 2 ft. deep, drains W.
90.25	Wash, 20 lks. wide, 3 ft. deep, drains W.
94.44	Intersect 5th. Standard Parallel South, 4.55 chs. East of the standard cor. of secs. 33 and 34.
	At point of intersection, Set an iron post, 3 ft. long, 2 ins. in dia., 27 ins. in the ground for closing cor. of secs. 3 and 4, with brass cap marked T25SR13W S34 S4 | S3 T26S | R13W CC 1921
	Raise a mound of stone, 2 ft.base, $1\frac{1}{2}$ ft.high, S.of cor.
	Land, rolling foothills; NW. exposure and drainage.
	Soil, coarse, brown loam and rocky of quartz and limestone formation; subsoil, hard, dry clay and rock.
	Timber, scrub cedar and pinon on S. 2.00 chs.
	Undergrowth, sagebrush and shadscale.
	Fair grazing land.

Subdivision of T.26 S.,R.13 W.

chains	
	From the cor. of secs. 4,5,32 and 33 on the S. bdy. of the tp.,
	N.0°03'W., bet. secs. 32 and 33.
	Over rolling foothills sloping W., through scattering cedar and pinon timber and undergrowth of sagebrush and yellow top.
.90	Road, from Newhouse, Utah to Indian Queen Mine, bears NE. and SW.
3.10	Wash, 30 lks. wide, 1 ft. deep, drains N.70°W.
37.50	Wash, 20 lks. wide, 2 ft. deep, drains W.
40.00	Set an iron post, 3 ft. long, 1 in. in dia., 16 ins. in the ground on solid rock and 14 ins. in a mound of stone for ¼ sec. cor., with brass cap marked ¼ S32 | S33 1921 from which A cedar, 6 ins.diam.,bears N.64°E., 544 lks. dist.,marked ¼ S 33 B T A cedar, 7 ins.diam.,bears N.46½°W., 188 lks. dist.,marked ¼ S 32 B T
	From this cor. large hole through limestone rock on top high spur, bears N.42°53'E.
41.80	Wash, 30 lks. wide, 2 ft. deep, drains W.
60.23	Intersect line 1-2, survey 5815 , Granite Extension Lode, at S.79°17'E., 8.45 chs. distant from cor. No. 2 which is a pine post, 4 ins. square, firmly set in a mound of stone, and marked and witnessed as described by the surveyor general.
69.10	Junction of draws from NE. and SE., 105 ft. below ¼ sec. cor., drains W.; ascend.
69.44	Intersect line 3-4, survey No. 5815, Granite Extension Lode, at 6.73 chs. S.79°17'E. from cor. No. 3 which is a pine post, 4 ins. square, firmly set in a mound of stone and marked and witnessed as described by the surveyor general.

chains	
78.80	Spur, 135 ft. above draw, projects W.; from this point houses belonging to Indian Queen Mine, bear as follows: house No. 1, bears S.44°E.; house No. 2 bears S.43°30' E.; house No. 3 bears S.42°E. and house No. 4 bears S.40°08'E.
80.00	Set an iron post, 3 ft. long, 2 ins. in dia., 27 ins. in the ground for cor. of secs. 28,29,32 and 33, with brass cap marked T26S | R13W S29 | S28 S32 | S33 1921 Raise a mound of stone, 2 ft.base, 1½ ft.high, W.of cor.
	No suitable bearing trees are available.
	Land, rolling foothills; W. exposure and drainage.
	Soil, coarse brown loam and rocky of limestone and quartz formation; subsoil, dry clay and rock.
	Timber, a few scattering cedar and pinon.
	Undergrowth, sage, shadscale and yellow top.
	Fair grazing land.
	East on a random line bet. secs. 28 and 33.
40.00	Set temp. ¼ sec. cor.
79.94	Intersect N. and S. line 9 lks. S. of the cor. of secs. 27,28,33 and 34.
	Thence
	S.89°56'W., on true line bet. secs. 28 and 33.
	Over rough mountainous land through pinon and cedar timber and undergrowth of sage and service berry brush.
.25	Ridge, bears N.20°E. and S.15°W.; descend precipitous N. and NW. slopes over limestone and quartz ledges.
9.26	Intersect line 3-4, survey No. 5847, Jumbo No. 4 Lode, at N.18°09'W., 5.05 chs. distant from cor. No. 4, which is a pine post, 4 ins. square, firmly set in a mound of stone, and marked and witnessed as described by the surveyor general.

chains	
11.34	Intersect line 3-4, survey No. 5815, Jumbo Lode, at N.32°50'W., 5.95 chs. distant from cor. No. 4, which is a pine post, 4 ins. square, firmly set in a mound of stone, and marked and witnessed as described by the survey general.
37.55	Base of steep descent, descend more gradually.
39.97	On N. slope, 1300 ft. below sec. cor. Set an iron post, 3 ft. long, 1 in. in dia., 4 ins. in the ground on solid rock and 26 ins. in a mound of stone for ¼ sec. cor., with brass cap marked ¼ S 28 / S 33 1921 from which A pinon, 6 ins.diam.,bears N.20½°E., 133 lks. dist., marked ¼ S 28 B T A pinon, 10 ins.diam.,bears S.26¼°E., 83 lks. dist.,marked ¼ S 33 B T
44.00	Wash, 10 lks. wide, 1 ft. deep, drains NW.
52.45	Intersect line 3-4, survey No. 5846, Jumbo No. 3 Lode, at S.32°50'E., 1.89 chs. distant from cor. No. 3, which is a pine post, 4 ins. square, firmly set in a mound of stone, and marked and witnessed as described by the surveyor general.
79.94	The cor. of secs. 28,29,32 and 33, 565 ft. below ½ sec. cor.
	Land, mountainous; very rough on E.½ mile; general NW. exposure and W. drainage.
	Soil, rocky of limestone and quartz formation; subsoil dry clay and rock.
	Timber, pinon and cedar.
	Undergrowth, sagebrush and service berry brush.
	Fair grazing on W. ½ mile.

	N.0°03'W., bet. secs. 28 and 29.
	Over rough broken ground along W. face, at foot of mountain, through very scattering timber and undergrowth of

chains	
	sagebrush and shadscale.
2.10	Draw, drains W.
15.00	Enter steeper slope of mountain, bears N.10°W. and S.10°E.
29.85	Point of limestone ledge on steep W. slope, 50 ft. above draw; descend.
40.00	Set an iron post, 3 ft. long, 1 in. in dia., 6 ins. in the ground on solid rock and 24 ins. in a mound of stone for ¼ sec. cor., with brass cap marked ¼ S29 | S28 1921 Deposit a limestone, 14 x 8 x 6 ins., marked (X) on top face alongside iron post.
63.40	Wash, 10 lks. wide, 2 ft. deep, 150 ft. below ledge point, drains N.70°W.; thence over broken ground sloping NW.
80.00	Set an iron post, 3 ft. long, 2 ins. in dia., 18 ins. in the ground on solid rock and 12 ins. in a mound of stone for cor. of secs. 20,21,28 and 29, with brass cap marked T26S | R13W S20 | S21 S29 | S28 1921 Raise a mound of stone, 2 ft.base, 1½ ft.high, W.of cor.
	Land, mountainous and broken foothills; W. exposure and drainage.
	Soil, rocky of limestone formation; subsoil, dry clay and rock.
	Timber, a few scattering scrub cedar and pinon on both sides of line.
	Undergrowth, shadscale and sagebrush.
	Fair grazing land.
	N.89°56'E., on true line bet. secs. 21 and 28.
	Owing to high, inaccessible limestone ledges and crags on east break of mountain, I am unable to find any

feasible way to run the entire mile bet. secs. 21 and 28, especially the east half mile, therefore, to establish the ¼ sec. cor. bet. these secs., I proceed as follows:

From the cor. of secs. 20,21,28 and 29 I set flag "A" on the NW. face of high limestone ledges. I designate the cor. of secs. 20,21,28 and 29 "B" and measure the base line "BC" N.0°04'W., 40.00 chs. distant to a point where the line "AC" bears S.45° 34' E. All bearings taken by direct reading of the solar and angles checked by deflection. It was impossible to check angles or take bearings from point "A" as a transit could not be carried to that point.



Distance by triangulation = 40.70 chs.; it is impossible to measure in any direction from this point on account of high ledges, therefore, at

40.70 Set an iron post, 3 ft. long, 1 in. dia., 27 ins. in the ground on small shelf on ledges, for witness cor. to the ¼ sec. cor., with brass cap marked

WC¼ $\frac{S\ 21}{S\ 28}$ 1921

Raise a mound of stone, 2 ft. base, 1½ ft. high, N. of cor.

Cor. stands on NW. face of mountain amongst high limestone ledges, 1500 ft. above sec. cor.

Further measurement of this line is impossible on account of ledges.

Land, rough mountainous; W. exposure and drainage.

Soil, rocky of limestone formation; subsoil, rock.

Timber, a few scattering scrub cedar and pinon.

Undergrowth, sagebrush.

Poor grazing land.

chains	
	N.0°03'W., bet. secs. 20 and 21.
	Over rolling foothills sloping W., through short undergrowth of sagebrush and shadscale. Descend.
4.90	Draw and wash, 60 lks. wide, 2 ft. deep, 65 ft. below sec. cor., drains N.70°W.
28.40	Draw and wash, 20 lks. wide, 2 ft. deep, drains W.
30.60	Old road, bears N.60°E. and S.60°W.
40.00	Set an iron post, 3 ft. long, 1 in. in dia., 27 ins. in the ground for ½ sec. cor., with brass cap marked ½ S20 | S21 1921
	Raise a mound of stone, 2 ft.base, 1½ ft.high, W.of cor.
	Cor. stands on rolling W. slope, about level with sec.cor.
48.50	Wash, 20 lks. wide, 2 ft. deep, drains W.
80.00	Set an iron post, 3 ft. long, 2 ins. in dia., 27 ins. in the ground for cor. of secs. 16,17,20 and 21, with brass cap marked T26S | R13W S17 | S16 S20 | S21 1921
	Raise a mound of stone, 2 ft.base, 1½ ft.high, W.of cor.
	Land, rolling foothills; W. exposure and drainage.
	Soil, shallow, coarse brown loam and rock of limestone and quartz formation; subsoil, dry clay and rock.
	No timber.
	Undergrowth, short sagebrush and shadscale.
	Fair grazing.

	N.89°56'E., on a random line bet. secs. 16 and 21.
40.00	Set temp. ½ sec. cor.
80.15	Intersect N. and S. line 30 lks. S. of the cor. of secs. 15,16,21 and 22.
	Thence
	S.89°43'W., on true line bet. secs. 16 and 21.
	Descend over rolling foothills sloping W., through short

Subdivision of T.26 S.,R.13 W.

chains	
	undergrowth of sagebrush and shadscale.
40.07½	Set an iron post, 3 ft. long, 1 in. in dia., 12 ins. in the ground on solid rock and 18 ins. in a mound of stone for ¼ sec. cor., with brass cap marked S 16 ¼ S 21 1921
	Deposit a quartz rock, 10 x 6 x 4 ins., marked (X) on top face alongside iron post.
	Cor. stands on gentle W. slope, 360 ft. below sec. cor.
53.65	Wash, 20 lks. wide, 2 ft. deep, drains NW.
80.15	The cor. of secs. 16,17,20 and 21.
	Land, rolling hills; slopes and drains W.
	Soil, coarse, brown loam and rock of limestone and quartz formation; subsoil, dry clay and rock.
	No timber.
	Undergrowth, short shadscale and sagebrush.
	Fair grazing land.

	N.0°03'W., bet. secs. 16 and 17.
	Over rolling foothills sloping W., through short shadscale and sagebrush undergrowth.
2.60	Wash, 10 lks. wide, 3 ft. deep, drains NW.
23.80	Wash, 20 lks. wide, 3 ft. deep, drains NW.
28.40	Wash, 10 lks. wide, 2 ft. deep, drains W.
40.00	Set an iron post, 3 ft. long, 1 in. in dia., 27 ins. in the ground for ¼ sec. cor., with brass cap marked ¼ S17 | S16 1921
	Raise a mound of stone, 2 ft. base, 1½ ft. high, W. of cor.
50.30	Wash, 20 lks. wide, 3 ft. deep, drains W.
80.00	Set an iron post, 3 ft. long, 2 ins. in dia., 18 ins. in the ground and 12 ins. in a mound of stone, for cor. of secs. 8,9,16 and 17, with brass cap marked T26S | R13W S8 | S9 S17 | S16 1921

chains	
	Raise a mound of stone, 2 ft.base, 1½ ft.high, W. of cor.
	Land rolling foothills; W. exposure and drainage.
	Soil, shallow, coarse brown loam and rocky of quartz and limestone formation; subsoil, dry clay and rock.
	No timber.
	Undergrowth, short shadscale and sagebrush.
	Fair grazing land.

	N.89°43'E., on a random line bet. secs. 9 and 16.
40.00	Set temp. ¼ sec. cor.
80.02	Intersect N. and S. line 12 lks. N. of the cor. of secs. 9,10,15 and 16.
	Thence
	S.89°48'W., on true line bet. secs. 9 and 16.
	Over mountainous land through scattering cedar and pinon timber and undergrowth of sagebrush and shadscale.
	Ascend E. slope.
3.60	Ridge, 40 ft. above cor., bears N.15°E. and S.15°W.; thence along N. slope across head of draw draining N.
12.00	Spur, level with ridge, projects NW.; descend SW. slope.
25.00	Leave timber, bears NW. and SE.
30.00	Draw, 440 ft. below spur, drains S.; ascend E. slope.
34.55	Top of quartz spur, 115 ft. above draw, projects S.; descend.
37.50	Shallow, rocky draw, 30 ft. below spur, drains S.; ascend S. and SE. slopes over quartz slide rock and small ledges.
40.01	On rocky S. slope in quartz slide rock.
	Set an iron post, 3 ft. long, 1 in. in dia., 27 ins.in the ground for ¼ sec. cor., with brass cap marked
	¼ S 9 / S 16 / 1921
	Raise a mound of stone, 2 ft.base, 1½ ft.high, N.of cor.
46.05	Quartz spur, 145 ft. above ¼ sec. cor., projects SW.; descend precipitous W. slope over slide rock and ledges.

Subdivision of T.26 S.,R.13 W.

chains	
47.35	Quartz ledge, 20 ft. high, bears N. and S.
60.90	Leave slide rock and also base of steep descent, bears N. and S.; descend more gradually.
78.40	Wash, in draw, 840 ft. below spur, drains NW.; ascend 15 ft. to
80.02	The cor. of secs. 8,9,16 and 17.
	Land, mountainous; general W. exposure and drainage.
	Soil, rocky and coarse, shallow, brown loam of quartz formation; subsoil, dry clay and rock.
	Timber, scattering cedar and pinon.
	Undergrowth, short sage and shadscale.
	Fair grazing land.

	N.0°03'W., bet. secs. 8 and 9.
	Descend over rolling foothills through short undergrowth of sage and shadscale.
5.20	Wash, 20 lks. wide, 3 ft. deep, in draw, 40 ft. below sec. cor., drains W.; ascend.
25.15	Wash, 1.50 chs. wide, 10 ft. deep, drains W.
39.00	Wash, 40 lks. wide, 10 ft. deep, drains S.80°W.
40.00	Set an iron post, 3 ft. long, 1 in. in dia., 27 ins. in the ground for ¼ sec. cor., with brass cap marked ¼ S8 | S9 1921
	Raise a mound of stone, 2 ft.base, 1½ ft.high, W.of cor.
	Cor. stands on gentle S. slope, 70 ft. above draw.
44.00	Low ridge, bears E. and W.; road on ridge, bears E. and W.
53.30	Wash, 10 lks. wide, 2 ft. deep, in shallow draw, drains W.; gradually ascend.
55.60	Low spur, projects W.; gradually descend NW. slope.
69.30	Wash, 20 lks. wide, 2 ft. deep, in slight depression, drains W.
80.00	Shallow draw, drains NW.
	Set an iron post, 3 ft. long, 2 ins. in dia., 20 ins.

chains	
	in the ground on solid rock and 10 ins. in a mound of stone for cor. of secs. 4,5,8 and 9, with brass cap marked T26S | R13W S5 | S4 S8 | S9 1921
	Raise a mound of stone, 2 ft.base, 1½ ft.high, W.of cor.
	Land, rolling foothills; general W. exposure and drainage.
	Soil, coarse, shallow brown loam and rocky of quartz and limestone formation; subsoil, dry clay and rock.
	No timber,
	Undergrowth, short shadscale and sagebrush.
	Fair grazing.
	N.89°48'E., on a random line bet. secs. 4 and 9.
40.00	Set temp. ¼ sec. cor.
80.34	Intersect N. and S. line 14 lks. N. of the cor. of secs. 3,4,9 and 10.
	Thence
	S.89°54'W., on true line bet. secs. 4 and 9.
	Over rolling hills sloping NW., through scattering cedar and pinon timber and undergrowth of shadscale and sagebrush. Gradually descend.
3.35	Wash, 30 lks. wide, 5 ft. deep, drains SW.
5.00	Leave timber, bears N. and S.
21.25	Same wash, drains NW.
24.75	Wash, 25 lks. wide, 10 ft. deep, drains NW.
40.17	On low spur, projects NW.
	Set an iron post, 3 ft. long, 1 in. in dia., 20 ins. in the ground on solid rock and 10 ins. in a mound of stone for ¼ sec. cor., with brass cap marked ½ S 4 / S 9 1921
	Raise a mound of stone, 2 ft.base, 1½ ft.high, N.of cor.
42.35	Wash, 20 lks. wide, 15 ft. deep, drains NW.
52.05	Wash, 30 lks. wide, 10 ft. deep, drains NW.
59.15	Wash, 20 lks. wide, 20 ft. deep, drains NW.

Subdivision of T.26 S.,R.13 W.

chains	
71.65	Wash, 20 lks. wide, 10 ft. deep, drains NW.
80.34	The cor. of secs. 4,5,8 and 9.
	Land, rolling foothills; NW. exposure and drainage.
	Soil, shallow, coarse, brown clay loam and rocky of quartz and limestone formation; subsoil, dry clay and rock.
	Timber, scattering scrub cedar and pinon on E. 5.00 chs.
	Undergrowth, short shadscale and sagebrush.
	Fair grazing land.

	N.0°03'W., on true line bet. secs. 4 and 5.
	Gradually descend over rolling land sloping NW., through short sage and shadscale undergrowth.
10.50	Wash, 10 lks. wide, 5 ft. deep, drains W.
32.40	Road, bears NE. and SW.
40.00	On gentle N. slope, 150 ft. below sec. cor.
	Set an iron post, 3 ft. long, 1 in. in dia., 6 ins. in the ground on solid rock and 24 ins. in a large mound of earth and stone for ¼ sec. cor., with brass cap marked
	4 S5 | S4 1921
	Deposit a quartzite, 20 x 12 x 8 ins., marked (X) on top face alongside iron post.
46.60	Wash, 20 lks. wide, 3 ft. deep, drains NW.
69.40	Wash, 40 lks. wide, 8 ft. deep, drains NW.
75.90	Wash, 60 lks. wide, 5 ft. deep, drains NW.
94.50	Intersect 5th. Standard Parallel South, 4.06 chs. East of the standard cor. of secs. 32 and 33.
	At point of intersection,
	Set an iron post, 3 ft. long, 2 ins. in dia., 27 ins. in the ground for closing cor. of secs. 4 and 5, with brass cap marked
	T25SR13W S33 S5 | S4 T26S | R13W CC 1921

Subdivision of T.26 S.,R.13 W.

chains	
	Raise a mound of stone, 2 ft.base, 1½ ft.high, S.of cor.
	Land, rolling, slopes and drains NW.
	Soil, shallow, coarse brown loam and rocky of quartz and limestone formation; subsoil, dry clay and rock.
	No timber.
	Undergrowth, short shadscale and sagebrush.
	Fair grazing land.

	From the cor. of secs. 5,6,31 and 32 on the S. bdy. of the tp.,
	N.0°03'W., bet. secs. 31 and 32.
	Gradually descend over rolling land sloping W., through short sage and shadscale undergrowth.
.70	Wash, 30 lks. wide, 2 ft. deep, drains W.
32.00	Wash, 50 lks. wide, 2 ft. deep, drains N.70°W.
39.90	Wash, 20 lks. wide, 2 ft. deep, drains W.
40.00	Set an iron post, 3 ft. long, 1 in. in dia., 27 ins. in the ground for ¼ sec. cor., with brass cap marked ¼ S31 | S32 1921
	Raise a mound of stone, 2 ft.base, 1½ ft.high, W. of cor.
	Cor. stands on gentle NW. slope 75 ft. below sec. cor.
46.30	Wash, 20 lks. wide, 4 ft. deep, drains W.
64.90	Wash, 20 lks. wide, 3 ft. deep, drains N.70°W.
75.70	Wash, 20 lks. wide, 3 ft. deep, drains N.70°W.
80.00	Set an iron post, 3 ft. long, 2 ins. in dia., 27 ins. in the ground for cor. of secs. 29,30,31 and 32, with brass cap marked T26S | R13W S30 | S29 S31 | S32 1921
	Raise a mound of stone, 2 ft.base, 1½ ft.high, W.of cor.
	Cor. stands on gentle W. slope, 50 ft. below ¼ sec. cor.
	Land, rolling; slopes and drains W.
	Soil, coarse, shallow loam and rocky of quartz and limestone formation; subsoil, light brown, dry clay and

chains	
	rock.
	No timber.
	Undergrowth, short shadscale and sagebrush.
	Fair grazing land.

	S.89°52'E., on a random line bet. secs. 29 and 32 for visible signal set at the cor. of secs. 28,29,32 and 33.
40.00	Set temp. ¼ sec. cor.
80.04	Intersect the cor. of secs. 28,29,32 and 33.
	Thence
	N.89°52'W., bet. secs. 29 and 32.
	Over rolling foothills covered with short sage and shadscale undergrowth. Gradually descend along top of spur.
16.65	Small draw, drains SW.; ascend.
18.60	Point on S. slope of spur, projects S.; descend.
25.90	Large draw and wash, 1 ch. wide, 3 ft. deep, 240 ft. below sec. cor., drains N.75°W.; thence over rolling land sloping generally to the W.
40.02	Set an iron post, 3 ft. long, 1 in. in dia., 27 ins. in the ground for ¼ sec. cor., with brass cap marked ¼ S 29 / S 32 / 1921 from which A cedar, 6 ins.diam., bears S.4½°E., 102 lks. dist., marked ¼ S 32 B T A cedar, 8 ins.diam., bears N.75½°W., 454 lks. dist., marked ¼ S 29 B T
	Enter a few scattering scrub cedar, bears N. and S.
48.40	Leave cedar, bears N. and S.
77.10	Wash, 10 lks. wide, 2 ft. deep, drains NW.
80.04	The cor. of secs. 29,30,31 and 32, 260 ft. below ¼ sec. cor.
	Land, rolling hills; W. exposure and drainage.
	Soil, shallow, coarse, brown loam and rocky of limestone and quartz formation; subsoil, light brown, dry clay and rock.
	Timber, a few scattering scrub cedar and pinon.

chains	
	Undergrowth, short shadscale and sagebrush.
	Fair grazing land.

	West, on a random line bet. secs. 30 and 31.
40.00	Set temp. ¼ sec. cor.
90.33	Intersect W. bdy. of the tp. at the cor. of secs. 30 and 31.
	Thence
	East, on a true line bet. secs. 30 and 31.
	Gradually ascend over gently rolling land sloping W., through short shadscale and sagebrush undergrowth.
32.05	Road, bears N. and S.
33.60	Wash, 10 lks. wide, 1 ft. deep, drains N.
50.33	Set an iron post, 3 ft. long, 1 in. in dia., 27 ins. in the ground for ¼ sec. cor., with brass cap marked ¼ S 30 / S 31 / 1921
	Raise a mound of stone, 2 ft.base, 1½ ft.high, N.of cor.
53.70	Wash, 10 lks. wide, 2 ft. deep, drains N.20°W.
88.10	Wash, 50 lks. wide, 2 ft. deep, drains NW.
90.33	The cor. of secs. 29,30,31 and 32.
	Land, rolling; slopes and drains NW.on E.½ mile and W. on W. ½ mile.
	Soil, brown clay loam about 4 ft. deep on W. ½ mile; shallow, coarse loam and rock on E.½ mile; limestone and quartz formation.
	No timber.
	Undergrowth, short shadscale and sagebrush.
	Fair grazing land.

	N.0°03'W., bet. secs. 29 and 30.
	Gradually descend over rolling land through short sage and shadscale undergrowth.
8.20	Wash, 20 lks. wide, 1 ft. deep, drains W.
40.00	Set an iron post, 3 ft. long, 1 in. in dia., 27 ins. in the ground for ¼ sec. cor., with brass cap marked

chains	
	$\frac{1}{4}$ S30 | S29 1921
	Raise a mound of stone, 2 ft.base, 1½ ft.high, W.of cor.
	Cor. stands on gentle NW. slope 85 ft. below sec. cor.
44.40	Wash, 10 lks. wide, 2 ft. deep, drains N.70°W.
61.30	Wash, 10 lks. wide, 4 ft. deep, drains W.
80.00	Set an iron post, 3 ft. long, 2 ins. in dia., 27 ins. in the ground for cor. of secs. 19,20,29 and 30, with brass cap marked T26S | R13W S19 | S20 S30 | S29 1921
	Raise a mound of stone, 2 ft.base, 1½ ft.high, W.of cor.
	Land, rolling; general NW. exposure and drainage.
	Soil, shallow, coarse brown loam and rocky of quartz and limestone formation; subsoil, dry, light brown clay and rock.
	No timber.
	Undergrowth, short sage and shadscale.
	Fair grazing.

	S.89°52'E., on a random line bet. secs. 20 and 29.
40.00	Set temp. $\frac{1}{4}$ sec. cor.
80.02	Intersect N. and S. line 12 lks. N. of the cor. of secs. 20,21,28 and 29.
	Thence
	N.89°47'W., on true line bet. secs. 20 and 29.
	Descend over rolling land through sagebrush and shadscale undergrowth.
19.35	Wash, 10 lks. wide, 2 ft. deep, drains N.70°W.
40.01	Set an iron post, 3 ft. long, 1 in. in dia., 20 ins. in the ground on solid rock and 10 ins. in a mound of stone for $\frac{1}{4}$ sec. cor., with brass cap marked $\frac{1}{4}$ S 20 / S 29 1921
	Raise a mound of stone, 2 ft.base, 1½ ft.high, N.of cor.

chains	
	Cor. stands on gentle W. slope 335 ft. below sec. cor.
41.40	Wash, 20 lks. wide, 2 ft. deep, drains S.80°W.
80.02	The cor. of secs. 19,20,29 and 30, 215 ft. below ½ sec. cor.
	Land, rolling; slopes and drains W.
	Soil, shallow, coarse, brown loam and rock of limestone and quartz formation; subsoil, dry, light brown clay and rock.
	No timber.
	Undergrowth, sagebrush and shadscale.
	Fair grazing land.

	S.89°58'W., on a random line bet. secs. 19 and 30 for visible signal set at the cor. of secs. 19 and 30 on the W. bdy. of the tp.
40.00	Set temp. ½ sec. cor.
90.20	Intersect the cor. of secs. 19 and 30 on the W. bdy. of the tp.
	Thence
	N.89°58'E., on true line bet. secs. 19 and 30.
	Over rolling land through sagebrush, yellow top and shadscale undergrowth.
19.80	Road, bears N. and S.
34.60	Wash, 10 lks. wide, 2 ft. deep, drains N.10°W.
50.20	Set an iron post, 3 ft. long, 1 in. in dia., 27 ins. in the ground for ½ sec. cor., with brass cap marked ½ S 19 / S 30 / 1921 Dig pits, 18 x 18 x 12 ins., E. and W. of post, 3 ft. distant.
73.25	Road, bears N. and S.
90.20	The cor. of secs. 19,20,29 and 30.
	Land, rolling, slopes and drains W.
	Soil, brown clay loam and rocky of limestone and quartz formation; subsoil, dry, light brown clay and rock.
	No timber.
	Undergrowth, sagebrush and shadscale.

Subdivision of T.26 S.,R.13 W.

chains	
	Fair grazing land.

	N.0°03'W., bet. secs. 19 and 20.
	Over rolling land sloping W. through shadscale and sagebrush undergrowth.
3.10	Wash, 10 lks. wide, 4 ft. deep, drains W.
12.70	Road, bears E. and W.
18.30	Wash, 10 lks. wide, 2 ft. deep, drains SW. about 1 ch., thence W.
25.10	Wash, 40 lks. wide, 3 ft. deep, drains S.70°W.
37.60	Wash, 20 lks. wide, 3 ft. deep, drains W.
40.00	Set an iron post, 3 ft. long, 1 in. in dia., 18 ins. in the ground on solid rock and 12 ins. in a mound of stone for $\frac{1}{4}$ sec. cor., with brass cap marked $\frac{1}{4}$ S19 | S20 1921 Raise a mound of stone, 2 ft.base, $1\frac{1}{2}$ ft.high, W.of cor.
44.20	Wash, 50 lks. wide, 3 ft. deep, drains W.
68.00	Wash, 10 lks. wide, 3 ft. deep, drains W.
80.00	Set an iron post, 3 ft. long, 2 ins. in dia., 27 ins. in the ground for cor. of secs. 17,18,19 and 20, with brass cap marked T26S | R13W S18 | S17 S19 | S20 1921 Raise a mound of stone, 4 ft.base, 3 ft.high, W.of cor.
	Land, rolling; slopes and drains W.
	Soil, coarse, shallow brown loam and rocky of quartz and limestone formation; subsoil, light brown, dry clay and rock.
	No timber.
	Undergrowth, sagebrush, yellow top and shadscale.
	Fair grazing land.

	S.89°47'E., on a random line bet. secs. 17 and 20/
40.00	Set temp. $\frac{1}{4}$ sec. cor.

chains	
80.06	Intersect N. and S. line 3 lks. S. of the cor. of secs. 16,17,20 and 21.
	Thence
	N.89°48'W., on true line bet. secs. 17 and 20.
	Gradually descend over rolling land sloping W., through sagebrush and shadscale undergrowth.
40.03	Set an iron post, 3 ft. long, 1 in. in dia., 27 ins. in the ground for ¼ sec. cor., with brass cap marked ¼ S 17 / S 20 / 1921
	Raise a mound of stone, 2 ft.base, 1½ ft.high, N.of cor.
	Cor. stands on gentle W. slope, 315 ft.below sec. cor.
80.06	The cor. of secs. 17,18,19 and 20, 275 ft. below ¼ sec. cor.
	Land, rolling; slopes and drains W.
	Soil, coarse, brown loam, shallow and rocky of quartz formation; subsoil, light brown clay and rock.
	No timber.
	Undergrowth, sagebrush and shadscale.
	Fair grazing land.

	S.89°58'W., on a random line bet. secs. 18 and 19.
40.00	Set temp. ¼ sec. cor.
90.09	Intersect W. bdy. of the tp. at the cor. of secs. 18 and 19.
	Thence
	N.89°58'E., on true line bet. secs. 18 and 19.
	Over nearly level land covered with sage, shadscale and yellow top undergrowth.
3.70	Road, bears N.15°W. and S.15°E.
5.00	Wash, 10 lks. wide, 2 ft. deep, drains N.
10.00	Undergrowth becomes very scattering, bears N. and S.
50.09	Set an iron post, 3 ft. long, 1 in. in dia., 27 ins. in the ground for ¼ sec. cor., with brass cap marked ¼ S 18 / S 19 / 1921

Subdivision of T.26 S.,R.13 W.

chains	
	Dig pits, 18 x 18 x 12 ins., E. and W. of post, 3 ft. distant.
68.40	Road, bears N. and S.; begin gradual ascent W. slope.
90.09	The cor. of secs. 17,18,19 and 20.
	Land, nearly level on W. 68.40 chs. and rolling on remainder of mile. General NW. drainage.
	Soil, brown clay loam about 4 ft. deep on level portion of mile; shallow, coarse loam and rock on remainder of mile. Limestone and quartz formation.
	No timber.
	Undergrowth, sage, shadscale and yellow top.
	Fair grazing land.

	N.0°03'W., bet. secs. 17 and 18.
	Over rolling land covered with sage and shadscale undergrowth.
12.80	Wash, 20 lks. wide, 5 ft. deep, drains W.
16.00	Wash, 30 lks. wide, 10 ft. deep, drains W.
33.40	Wash, 60 lks. wide, 12 ft. deep, drains N.75°W.
40.00	Set an iron post, 3 ft. long, 1 in. in dia., 26 ins. in the ground for ¼ sec. cor., with brass cap marked S18 | ¼ | S17 1921
	Raise a mound of stone, 2 ft.base, 1½ ft.high, W.of cor.
54.50	Wash, 10 lks. wide, 2ft. deep, drains NW.
65.10	Wash, 30 lks. wide, 5 ft. deep, drains W.
78.10	Wash, 30 lks. wide, 3 ft. deep, drains W.
80.00	Set an iron post, 3 ft. long, 2 ins. in dia., 27 ins. in the ground for cor. of secs. 7,8,17 and 18, with brass cap marked T26S | R13W S7 | S8 S18 | S17 1921
	Raise a mound of stone, 2 ft.base, 1½ ft.high, W.of cor.
	Land, rolling; slopes and drains W.

Subdivision of T.26 S.,R.13 W.

chains	
	Soil, coarse, shallow, brown loam and rocky of quartz and limestone formation; subsoil, light brown, dry clay.
	No timber.
	Undergrowth, sage and shadscale.
	Fair grazing land.

	S.89°48'E., on a random line bet. secs. 8 and 17.
40.00	Set temp. ¼ sec. cor.
80.10	Intersect the cor. of secs. 8,9,16 and 17.
	Thence
	N.89°48'W., on true line bet. secs. 8 and 17.
	Gradually descend over rolling land sloping W. through undergrowth of sagebrush and shadscale.
31.90	Wash, 30 lks. wide, 3 ft. deep, drains S.75°W.
40.05	Set an iron post, 3 ft. long, 1 in. in dia., 27 ins. in the ground for ¼ sec. cor., with brass cap marked ¼ S 8 / S 17 / 1921
	Raise a mound of stone, 2 ft.base, 1½ ft.high, N.of cor.
53.60	Wash, 10 lks. wide, 3 ft. deep, drains S.75°W.
65.10	Enter same wash, drains W.
70.10	Leave wash, drains S.75°W.
80.10	The cor. of secs. 7,8,17 and 18, 225 ft. below sec. cor.
	Land, rolling; slopes and drains W.
	Soil, shallow, coarse, brown loam and rock of limestone and quartz formation; subsoil, dry, light brown clay and rock.
	No timber.
	Undergrowth, sage and shadscale.
	Fair grazing.

	S.89°58'W., on a random line bet. secs. 7 and 18.
40.00	Set temp. ¼ sec. cor.
90.01	Intersect W. bdy. of the tp. at the cor. of secs. 7 and 18.
	Thence
	N.89°58'E., on true line bet. secs. 7 and 18.

Subdivision of T.26 S.,R.13 W.

chains	
	Over nearly level land covered with medium growth of sage and shadscale undergrowth.
50.01	Set an iron post, 3 ft. long, 1 in. in dia., 27 ins. in the ground for $\frac{1}{4}$ sec. cor., with brass cap marked $\frac{1}{4}$ S 7 / S 18 1921
	Dig pits, 18 x 18 x 12 ins., E. and W. of post, 3 ft.dist.
75.90	Road, bears N. and S.
90.01	The cor. of secs. 7,8,17 and 18.
	Land, nearly level; slopes and drains NW.
	Soil, brown clay loam, streaked with rock of volcanic formation; subsoil, light brown dry clay.
	No timber.
	Undergrowth, sage and shadscale.
	Fair grazing.

	N.0°03'W., bet. secs. 7 and 8.
	Over nearly level land covered with medium growth of sage and shadscale undergrowth.
11.00	Wash, 15 lks. wide, 2 ft. deep, drains N.70°W.
18.20	Wash, 60 lks. wide, 2 ft. deep, drains NW.
40.00	Set an iron post, 3 ft. long, 1 in. in dia., 18 ins. in the ground on solid rock and 12 ins. in a mound of stone for $\frac{1}{4}$ sec. cor., with brass cap marked $\frac{1}{4}$ S7 | S8 1921
	Raise a mound of stone, 2 ft.base, $1\frac{1}{2}$ ft.high, W.of cor.
42.70	Road, bears W., NE. and E.
80.00	Set an iron post, 3 ft. long, 2 ins. in dia., 18 ins. in the ground on solid rock and 12 ins. in a mound of stone for cor. of secs. 5,6,7 and 8, with brass cap marked T26S | R13W S6 | S5 --- S7 | S8 1921
	Raise a mound of stone, 2 ft.base, $1\frac{1}{2}$ ft.high, W.of cor.

chains	
	Land, rolling; slopes and drains W.
	Soil, shallow, coarse, brown loam and rock of volcanic formation; subsoil, light brown dry clay and rock.
	No timber.
	Undergrowth, sage and shadscale.
	Fair grazing land.

	S.89°48'E., on a random line bet. secs. 5 and 8.
40.00	Set temp. ¼ sec. cor.
80.12	Intersect N. and S. line 5 lks. S. of the cor. of secs. 4,5,8 and 9.
	Thence
	N.89°50'W., on true line bet. secs. 5 and 8.
	Descend over rolling foothills through undergrowth of sagebrush and shadscale.
27.60	Road, bears N.15°E. and S.15°W.
40.06	Set an iron post, 3 ft. long, 1 in. in dia., 26 ins. in the ground for ¼ sec. cor., with brass cap marked ¼ S 5 / S 8 / 1921
	Raise a mound of stone, 2 ft.base, 1½ ft.high, N.of cor.
	Cor. stands on low bench, 135 ft. below sec. cor.
50.60	Begin descent over low bench, bears N. and S.
62.10	Foot of bench, bears N. and S.
80.12	The cor. of secs. 5,6,7 and 8.
	Land, rolling hills and benches; general NW. exposure and drainage.
	Soil, shallow, coarse brown loam streaked with rock of limestone and quartz formation; subsoil, light brown, dry clay.
	No timber.
	Undergrowth, sagebrush and shadscale.
	Fair grazing land.

	S.89°58'W., on a random line bet. secs. 6 and 7.
40.00	Set temp. ¼ sec. cor.

chains	
89.87	Intersect W. bdy. of the tp. at the cor. of secs. 6 and 7.
	Thence
	N.89°58'E., on true line bet. secs. 6 and 7.
	Over nearly level land covered with dense sage and shadscale undergrowth.
49.87	Set an iron post, 3 ft. long, 1 in. in dia., 27 ins. in the ground for ¼ sec. cor., with brass cap marked S 6 ¼ S 7 1921
	Dig pits, 18 x 18 x 12 ins., E. and W. of post, 3 ft. distant.
57.80	Road, bears NW. and SE.
89.87	The cor. of secs. 5,6,7 and 8.
	Land, nearly level; slopes and drains NW.
	Soil, brown clay loam streaked with rock of limestone and volcanic formation; subsoil, dry clay.
	No timber.
	Undergrowth, sagebrush and shadscale.
	Fair grazing land.

	N.0°03'W., on true line bet. secs. 5 and 6.
	Over rolling land through medium growth of shadscale and sagebrush undergrowth.
33.20	Wash, 15 lks. wide, 3 ft. deep, drains W.
38.50	Shallow draw, drains SW.
40.00	Set an iron post, 3 ft. long, 1 in. in dia., 27 ins. in the ground for ¼ sec. cor., with brass cap marked S6 ¼ S5 1921
	Dig pits, 18 x 18 x 12 ins., N. and S. of post, 3 ft. distant.
48.00	Low spur, projects W.; gradually descend.
49.70	Shallow draw, drains NW.

chains

51.10 Low spur, porjects W.; descend over low hills and small washes.

60.00 Enter nearly level land, bears E. and W.

94.40 Intersect 5th. Standard Parallel South, 4.08 chs. East of the standard cor. of secs. 51 and 32.

At point of intersection,

Set an iron post, 3 ft. long, 2 ins. in dia., 27 ins. in the ground for closing cor. of secs. 5 and 6, with brass cap marked

T25SR13W
S32

S6 | S5
T26S | R13W
CC
1921

Raise a mound of stone, 2 ft.base, 1½ ft.high, S.of cor.

Land, rolling; slopes and drains NW.

Soil, brown clay loam, streaked with gravel and rock of volcanic formation; subsoil, dry clay.

No timber.

Undergrowth, sagebrush and shadscale.

Fair grazing land.

LATITUDES, DEPARTURES AND CLOSING ERRORS.

Lines designated	True bearings	Distances	Latitudes		Departures	
			N	S	E	W
		chs	chs	chs	chs	chs
W.bdy.T26SR13W	South	488.60	.....	488.60	.....	.....
	S.0°14'W.	5.84	.....	5.84	.....	.02
S.bdy.T26SR13W	East	490.41	.....	.....	490.41	.....
E.bdy.T26SR13W	North	494.44	494.44	.....	.....	.....
N.bdy.T26SR13W	West	489.44	.....	.....	.....	489.44
Convergency		.....	.....	.....	.....	.60
	Totals		494.44	494.44	490.41	490.06
			494.44		490.06	
	Error in latitude =		.00			
	Error in departure				.35	

General Description

With the exception of the two west ranges of sections and parts of sections 4 and 5, this township is rough and mountainous and is situated on the E. and W. slopes of the San Francisco Mountains which bear in a northeast and southwesterly direction, entering the township in sec. 1 and leaving in section 35. The summit of this mountain is approximately 9000 ft. above sea, the highest point in the township being situated in sec. 27. The east slope of the mountain is abrupt and rocky, descending rapidly to low, heavily timbered foothills and a small valley to the east. On the western slope, high, sharp ridges and spurs project from the main mountain, and, they have precipitous slopes, broken by ledges and covered with loose quartz and limestone slide rock. The base of the abrupt descent of the mountain is reached in secs. 3,9,17,21,29 and 32, and, from these sections the country slopes gently to the west and reaches the Wah-Wah Valley in sections 6,7, 18,19,30 and 31 where the elevation is about 5000 ft. above sea. The general exposure and drainage of this township is therefore, east and west from the San Francisco Mountain.

The soil of the mountainous land is all very rocky, the surface being strewn with vast quantities of quartz and limestone rock; under this surface rock is a shallow light brown friable clay. On the foothills, less rock is found, the surface is a coarse brown loam and lies on a light brown, dry clay subsoil. The soil of the valley is a light brown dry, friable clay about 4 ft. deep.

The mountainous part of the township is covered with a dense growth of pinon and cedar timber, and, on the sheltered slopes of the highest parts considerable red pine, balsam fir and a few yellow pine are found. The pine and fir timber is of good quality, ranging from 6 inches to 2 ft. in diameter. The pinon and cedar

timber is scrubby and, with the exception of small quantities of cedar which might be used for fencing purposes is of no commercial value. With the timber a considerable amount of sagebrush, service berry, buck brush and scrub mahogany is found. On the lower lands and in the valley the surface is covered with a medium growth of sagebrush and shadscale undergrowth. The soil also supports a fair growth of bunch grass, which, with the sage and shadscale affords good winter browse for sheep.

Considerable prospecting for lead, silver and copper ore has been done in the township and several small mines are established, none of the property of the mines however was working during the progress of the survey. The Golden Reef Mine is situated in the SW¼ SW¼ sec. 24 and the Indian Queen Mine is situated in secs. 33 and 34. The chief mineral belt in the township is apparently located in secs. 23,24,25,26,27,28, 33,34,35 and 36 as many prospects and workings were found in these secs. the majority of which have been abandoned.

There is not any running water in the township. The water from Upper and Lower Morehouse Springs is piped to Frisco, Utah about 5 miles to the south and is used for culinary purposes at mines in that vicinity. Tub Springs is located in sec. 25 (SE¼SE¼); the flow from the spring does not exceed 75 gals. daily. Several other small seeps were found along a wash in the N½ of sec. 24 and are not visible from line. The above water is all located on the east side of the San Francisco Mountain, the only water found on the west side is a small seep in the SW¼ NW¼ of sec. 14. None of the springs or seeps in the township at the time of this survey are large enough for anything but culinary purposes, and then only after considerable developing was done.

There are no settlers in the township.

General Description.

The hills and valley portion of this township is best adapted for winter grazing of sheep, the mountainous portion being too rough. It is possible that mining operations will be resumed again on the mountainous land already listed as probably containing mineral.

No magnetic declination was taken during the progress of the survey on account of a defective needle.

Howard W. Mieer

U. S. Cadastral Engineer.

BOOK A-452

4—680

FIELD ASSISTANTS.

NAMES.	CAPACITY.
Robert C. Yundt	1st. chainman
Elvery L. Loynd	2nd. chainman
Farrel Rasmuseen	Flagman
Edward M. Block	Cornerman

6—2764

CADASTRAL ENGINEER.

CERTIFICATE OF UNITED STATES/~~SURVEYOR~~

I, Howard W. Miller, U. S. ~~Surveyor~~ Cadastral Engineer, hereby certify upon honor that, in pursuance of special instructions received from the U. S. Surveyor General for Utah bearing date of the 8th. day of March 1921, I have well, faithfully, and truly in my own proper person, and in strict conformity with said instructions, the Manual of Surveying Instructions, and the laws of the United States, surveyed all those parts or portions of Resurvey of the Fifth Standard Parallel South through Range 13 West; resurvey of the west boundary and survey of the south boundary and subdivision of T. 26 S., R. 13 W.

of the Salt Lake Base and Meridian, in the State of Utah, which are represented in the foregoing field notes and date diagram as having been executed by me, and under my direction; and on dates as shown on diagram and that all the corners of said survey have been established and perpetuated in strict accordance with the Manual of Surveying Instructions, and the special written instructions of the U. S. Surveyor General for Utah and in the specific manner described in the field notes, and that the foregoing are the original field notes of such survey.

Certified to at Salt Lake City, Utah this 8th day of March, 1922

Howard W. Miller
~~U. S. Surveyor.~~
U. S. Cadastral Engineer

APPROVAL.

OFFICE OF THE UNITED STATES SURVEYOR GENERAL,

Salt Lake City, Utah, June 23, 1922.

The foregoing field notes of the resurvey of the Fifth Standard Parallel South, through Range No. 13 West; resurvey of the west boundary; and survey of the south boundary and subdivisional lines of Township No. 26 South, Range No. 13 West of the Salt Lake Base and Meridian, Utah;

executed by Howard W. Miller

under ~~his~~ special instructions dated March 8, 1921 ~~191~~, having been critically examined, and the necessary corrections and explanations made, the said field notes, and the resurveys and surveys they describe, are hereby approved.

E. L. Bowson
U. S. Surveyor General.

I certify that the foregoing transcript of the field notes of the above-described surveys in ....., has been correctly copied from the original notes on file in this office.

U. S. Surveyor General.