Volume

# #

R0273

5

SUR. GEN'L'S LETTER
OF JAN 31 1883

5241.0

Original. a/c sent to Gen'l office Feby 9, 1883

Field Notes
of the
Survey of the
Exterior Boundaries
Section and Subdivisional
Lines
of
Township No. 1 South
of
Range No. 5 West
of the
Uintah Special Meridian
in Utah Territory
as surveyed by
Daniel G. Major
U. S. Surveyor
under his Contract
Dated Feb. 23rd 1882.

Survey Commenced Sept. 20th 1882.
Survey Completed Nov. 13th 1882.

Field Notes
of the
Survey of the
South Boundary Line
of
Township No. 1 South
Range No. 5 West
of the
Uintah Special Meridian
in Utah Territory

Township 1 South of range 5 West Uintah Mer.

Evans

South Boundary

commenced Sept 25th 1882

Young's Transit in good adjustment for
Collimation and azimuth

The chain was carefully compared and corrected
by Starr's & Standard Steel Tape.

Commence at the corner on the first Guide
Meridian West common to Townships 1 and
2 South thence

East

on a true line between Secs. 1 & 36.

Var. 16° 37' E.

20.00 At a sandstone 16 x 12 x 4 ins marked "1/6" on E
face in mound of earth 2 ft diam at base & 12
ins high for 1/6 Sec. bor.
and gently rolling. Sage & grass. Soil 1st r

40.00 Set a sandstone 20 x 15 x 7 ins marked "1/4" on
E face in mound of earth 2½ ft diam at base &
8 ins high for 1/4 Sec. bor.
Land gently rolling. Sage & grass. Soil 1st

55.00 Cedar ridge & thence descend to

57.00 Second low bench.

60.00 Set a sandstone 15 x 10 x 5 ins, marked "1/6" on E
face in mound of earth 2 ft diam at base & 12
high for 1/6 Sec. bor.
and gently rolling. Sage & grass. Soil 1st no

80.00 Set a sandstone 15 x 15 x 5 ins. marked "IIIIII"
on N face & "1" on E face in mound of earth 3
ft diam at base & 2½ ft high for the corner
to Secs. 1. 2. 35 & 36.
Land gently rolling covered with sage &
grass.
Soil 1st rate.

East

on a true line between 2 & 35.

True

Var. 16° 37' E

20.00 Set a sandstone 20 x 12 x 7 ins. marked "1/6" on E
face in mound of earth 2 ft diam at base &
12 ins high for 1/6 Sec. bor.

Township 1 South Range 5 West of Uintah

	Land gently rolling Soil 1st rate
4.00	Set a sandstone 12 x 12 x 5 ins marked "1/4" on E face in mound of earth 2½ ft diam at base 5 ins high for 1/4 Sec Cor
	Land gently rolling Soil 1st rate
6.00	Set a sandstone 10 x 10 x 6 ins marked "1/16" on E face in mound of earth 2 ft diam at b r 12 ins high for 1/16 Sec Cor
	Land gently rolling Soil 1st rate
7.00	Ascend low hill
8.00	Set a sandstone 16 x 10 x 5 ins marked "III III" on N face r "II" on E face in mound of earth 3 ft diam at base r 2½ ft high for the Corners Secs 2. 3. 34 & 35.
	Land gently rolling Soil 1st rate
	Test magnetic line bet 3 & 3 Var 16° 34' E.
2.00	Set a sandstone 10 x 10 x 5 ins marked "1/16" on E face in mound of earth 2 ft diam at base & 12 ins high for 1/16 Sec Cor
	Land undulating covered with sage brush. Soil 1st rate.
4.00	Set a sandstone 18 x 12 x 7 ins marked "1/4" on E face in mound of earth 2½ ft diam at base & 18 ins high for 1/4 Sec Cor
	Land Sage brush & prairie. Soil 1st rate
6.00	Set a sandstone 20 x 17 x 11 ins marked "1/16" on E face in mound of earth 2 ft diam at base & 12 ins high for 1/16 Sec Cor
	Land undulating & prairie. Soil 1st rate
8.00	Set a sandstone 13 x 10 x 11 ins marked "III III" on N face & III on E face in mound of earth 3 ft diam at base & 2½ ft high for the Cor ners Secs. 3. 4. 33. & 34.
	Land gently undulating & prairie. Sage. Soil 1st rate

Township 1 South Range 5 West of Uintah Mer.

Chains

West on a true line between Secs. 4 & 33.

Var. 16° 37' E

2000 Set a sandstone 15 x 10 x 5 ins marked "1/16" on face in mound of earth 2 ft diam at base & 12 ins high for 1/16 Sec Cor.

Land undulating. Soil 1st rate.

4000 Set a sandstone 12 x 9 x 5 ins marked "1/4" on E face in mound of earth 2 1/2 ft diam at base & 18 ins high for 1/16 Sec Cor.

Land undulating prairie. Sage. Soil 1st

6000 Set a sandstone 15 x 13 x 7 ins marked "1/16" on E face in mound of earth 2 ft diam at base 12 ins high for 1/16 Sec. Cor.

Land undulating prairie. Sage. Soil 1st

8000 Set a sandstone 15 x 13 x 7 ins marked "IIIIII" on N face & "IIII" on E face in mound of e 3 ft diam at base & 2 1/2 ft high for the to Secs. 4. 5. 32 & 33.

Land undulating prairie covered with thick growth of sage bush

Soil 1st rate

West on a true line between . 5 & 32

Var. 16° 37' E.

2000 Set a sandstone 18 x 8 x 7 ins marked "1/16" on face in mound of earth 2 ft diam at base & 12 ins high for 1/16 Sec Cor. situated in sligh depression. Land undulating

Sage brush. Soil 1st rate

4000 Set a sandstone 22 x 18 x 9 ins marked "1/4" on E face in mound of earth 2 1/2 ft diam at & 18 ins high for 1/4 Sec. Cor.

Land gently rolling. Sage bush

Soil 1st rate

45.00 Enter grove of cedars

6000 Set a sandstone 18 x 15 x 6 ins marked "1/16" on E face in mound of earth 2 ft diam at base & 12 ins high for 1/16 Sec. Cor.

Land gently rolling. heavily timbered with red cedars. Soil 2d rate

8000 Set a sandstone 17 x 12 x 12 ins marked

Township 1 South Range 5 West of Uintah Mer.

Chains	
	"IIIIII" on N face & "IIIII" on E face in mound of earth 2½ ft high & 3 ft diam at base for corner to Secs. 5. 6. 31 & 32.
	Land gently rolling Jagebrush & thickly covered with cedars.
	Soil 1st & 2d rate.
	West on a true line between Secs. 6 & 31.
	Var. 16° 37' E.
15.00	Edge of bench & descend.
20.00	Marked a boulder 4 ft high & 4 ft diam 7/16" on E face for 1/16 Sec. Cor. situated in rocky basin.
	Land very rough & rocky. Soil 3d rate
25.00	Ascend to
32.00	Top of yellow sandstone Cliff.
40.00	Set a sandstone 25 x 5 x 5 ins marked "1/4" on E face in mound of earth 2½ ft diam at base & 18 ins high for 1/4 Sec Cor.
	Situated on high hill. Land rough & rocky & mountainous covered with cedars.
	Soil 3d rate
60.00	Set a sandstone 18 x 15 x 10 ins marked "7/16" on E face in mound of earth 2 ft diam at base & 12 ins high for 1/16 Sec Cor.
	Land rough, mountainous & rocky covered with cedars Soil 3d rate
	Thence descend
70.00	Edge of bench & descend allowing for convergency of Range lines at
78.20	Set a sandstone 40 x 30 x 30 ins marked on N. E. S & W faces "IIIIII" for the corner to Townships 1 and 2 South Ranges 5 & 6 West in mound of earth 6 ft diam at base & 3 ft high situated near foot of rocky bluff.
	10 Chains West to Rock Creek a mountain stream of excellent water, about 150 links wide one of the principal tributaries of the Du Chesne Course S.S.E. fringed with aspen & brush.
	The valley is narrow and of little

Township 1 South Range 5 West of Uintah Mer.

Chains

value for farming purposes & much cut up by gulches.
Land very rough, rocky & mountainous covered with cedars.
Soil 3d rate.

West boundary of Township was not surveyed owing to the precipitous & mountainous character of the country the line passing over bluffs 1000 ft in height rending chaining impracticable

Field Notes
of the
Section Lines of
Township No 1 South
of
Range 1 East
of the
Uintah Special Meridian

11

/2

Township 1 South R. 5 West of
Uintah Special M.
Utah Terr.

6	46	5	38	4	31	3	25	2	18	1
45		45		37		31		24		18
7	44	8	37	9	30	10	24	11	17	12
		43		36		30		23		17
18	43	17	35	16	29	15	23	14	16	13
		42		35		28		22		16
19	41	20	34	21	28	22	22	23	15	24
41		40		34		27		21		15
30	40	29	33	28	27	27	20	26	14	25
		39		32		26		20		13
31	39	32	32	33	26	34	19	35	13	36

Township 1 South Range 5 West of Uintah Mer.

Chains	
	Survey commenced Nov. 3rd 1882 with Young & Weidemann Transits in good adjustment for collimation level & azimuth. The chain was carefully compared & corrected by Stackpole Standard Steel Tape. I then begin at the corner to Sections 35 & 36 on the South Boundary of the Township and run
	North between Secs. 35 & 36. Var. 16° 37' E.
2000	Set a sandstone 10 x 9 x 7 ins marked "1/16" on N face in mound of earth 2 ft diam at base & 12 ins high for 1/16 sec cor. Land rough & mountainous Soil 3d rate Thence ascend over rocky ridge & descend to
4000	Set a sandstone 15 x 10 x 10 ins marked "1/4" on N face in mound of earth 2 1/2 ft diam at base & 18 ins high for 1/4 sec cor. situated in gulch. Course E. Soil 2d rate Thence ascend over rocky ridge & descend to
6000	Set a sandstone 16 x 10 x 7 ins marked "1/16" on N face in mound of earth 2 ft diam at base & 12 ins high for 1/16 sec cor. situated in dry water Course. Course E. Land rough broken & mountainous Soil 3d rate Thence ascend over mountainous country
8000	Set a sandstone 20 x 16 x 7 ins marked "111111" on N face & "1" on E face in mound of earth 3 ft diam at base & 2 1/2 ft high for the corner to secs. 25. 26 35 & 36. situated in open valley. Land high, mountainous & rough with some grass. Soil 2nd & 3d rate.
	East on a random line bet Secs. 25 & 36. Var. 16° 37' E.
9.00	Dry gulch. S S E
2000	Set temporary 1/16 sec cor. Cedars & grass.
29.00	Leave cedars. Soil 1st & 2d rate
4000	Set temporary 1/4 sec cor. Grass & sage
6000	Set temporary 1/16 sec cor. Sage brush
8016	Intersect the East B'dy of the Township 31 links N of the corner to secs. 25. 30. 31 & 36

Township 1 South Range 5 West of Uintah Mer.

Chains	
	From this corner Trim
	N 89° 47' W on a true line between Secs 25 & 36 with the same var.
20.00	Set a sandstone 13 x 12 x 11 ins marked "1/16" on E face in mound of earth 2 ft diam at base & 12 ins high for 1/16 sec cor.
40.00	Set a sandstone 14 x 14 x 9 ins marked "1/4" on E face in mound of earth 2 1/2 ft diam at base & 18 ins high for 1/4 sec cor.
60.12	Set a sandstone 15 x 12 x 4 ins marked "1/16" on E face in mound of earth 2 ft diam at base & 12 ins high for 1/16 sec cor.
80.16	To the corner to secs. 25. 26. 35 & 36.
	Land mountainous covered with scattering cedars.
	Some white sage & grass.
	Soil 1st & 2d rate.
	North between Secs. 25 & 26.
	Var. 16° 37' E.
16.00	Descend to dry gulch. S S E & ascend
20.00	Set a sandstone 20 x 12 x 8 ins marked "1/16" on N face in mound of earth 2 ft diam at base & 12 ins high for 1/16 sec cor.
	Land rough & mountainous. Scattering cedars.
23.00	On mesa. Soil 2d rate.
40.00	Set a sandstone 13 x 9 x 9 ins marked "1/4" on N face in mound of earth 2 1/2 ft diam at base & 18 ins high for 1/4 sec cor.
	Land rough with sage brush & grass.
	Thence over table land, sage brush & grass.
60.00	Set a sandstone 15 x 15 x 6 ins marked "1/16" on N face in mound of earth 2 ft diam at base & 12 ins high for 1/16 sec cor.
	Land 1st rate.
65.00	Ascend to level table land.
80.00	Set a sandstone 18 x 12 x 5 ins marked "1/4" on N face & "1" on E face in mound of earth 3 ft diam at base & 2 1/2 ft high for corner to secs. 23. 24. 25 & 26.
	Land half mountainous & half level.
	Soil 1st & 2d rate

Township 1 South Range 5 West of Uintah Mer.

Chains	
	East on a random line bet Secs 24 & 25
	Var 16° 37' E.
20.00	Set temporary 1/16 sec cor. Rolling. Sage & grass.
40.00	Set temporary 1/4 sec cor. Soil 1st rate
51.00	Entr cedars.
60.00	Set temporary 1/16 sec cor. Level prairie.
80 32	Intersect the East B'dy of T 6 S. 6 miles N. of the Comm to secs 19. 24. 25 & 30.
	Township Comm Mon
	N 89° 31' W on a true line between Secs. 24 & 25 with the same var.
20 08	Set a sandstone 14 x 10 x 5 ins marked "1/16" on E face in mound of earth 2 ft diam at base & 12 ins high for 1/16 sec cor.
40 16	Set a sandstone 15 x 13 x 4 ins marked "1/4" on E face in mound of earth 2½ ft diam at base & 18 ins high for 1/4 sec cor
60 24	Set a sandstone 13 x 12 x 11 ins marked "1/16" on E face in mound of earth 2 ft diam at base & 12 ins high for 1/16 sec cor.
80 32	To the Comm to secs. 23. 24. 25 & 26. Sand hills & sage brush prairie. Soil 1st rate.

North between Secs. 23 & 24

Var. 16° 37' E.

20 00	Set a sandstone 13 x 12 x 8 ins marked "1/16" on N face in mound of earth 2 ft diam at base & 12 ins high for 1/16 sec cor. Sand undulating. Sage & grass Soil 1st rate
40 00	Set a sandstone ins marked "1/4" on N face in mound of earth 2½ ft diam at base & 18 ins high for 1/4 sec cor. Sand undulating. Sage & grass Soil 1st rate
60 00	Set a sandstone 18 x 13 x 7 ins marked "1/16" on N face in mound of earth 2 ft diam at base & 12 ins high for 1/16 sec cor. Sand open prairie. Soil 1st rate
80 00	Set a sandstone 15 x 10 x 6 ins marked "111" on N face & "1" on E face in mound of earth 3 ft diam at base & 2½ ft high for Comm to Secs. 13. 14. 23 & 24

Township 1 South Range 5 West of Uintah Mer.

Chains	
	Open prairie & undulating Grass & sage Soil 1st rate.
	East on a random line bet Secs. 13 & 24. Var. 16° 37' E.
20.00	Set temporary 1/16 sec cor. Land rolling Grass
40.00	Set temporary 1/4 sec cor. Soil 1st rate Grass
56.00	Top of ridge & descend through cedars to
60.00	Set temporary 1/16 sec cor. In cedars & descend
62.00	Leave cedars & foot of ridge
80.06	Intersect the East Bdy of Tp 23 links South of the corner to secs. 13. 18. 19 & 24
	From this Corner Turn
	S. 89° 50' W on a true line between Secs 13 & 24 with the same var.
20.01	Set a sandstone 12 x 12 x 12 ins marked "1/16" on E face in mound of earth 2 ft diam at base & 12 ins high for 1/16 sec cor.
40.03	Set a sandstone 13 x 12 x 4 ins marked "1/16" on E face in mound of earth 2½ ft diam at base & 18 ins high for 1/4 sec cor.
60.05	Set a sandstone 14 x 11 x 4 ins marked "1/16" on E face in mound of earth 2 ft diam at base & 12 ins high for 1/16 sec cor.
80.06	To the corner to Secs. 13. 14. 23 & 24. Land rolling with sage brush & grass. Soil 1st rate.
	North between Secs. 13 & 14. Var. 16° 37' E.
20.00	Set a sandstone 12 x 12 x 5 ins. marked "1/16" on North face in mound of earth 2 ft diam at base & 12 ins high for 1/16 sec cor. Land undulating Grass & sage. Soil 1st rate
40.00	Set a sandstone 15 x 10 x 5 ins marked "1/4" on N face in mound of earth 2½ ft diam at base & 18 ins high for 1/4 sec cor. Land rolling. Grass & sage. Soil 1st rate
60.00	Set a sandstone 19 x 14 x 6 ins. marked "1/16" on N face in mound of earth 2 ft diam at base & 12 ins high for 1/16 sec cor. Land rolling Sage brush & grass Soil 1st rate

Township 1 South Range 5 West of Uintah Mer:

Chains	
8000	Set a sandstone 18 x 8 x 6 ins marked "11" on N face "1" on E face in mound of earth 3 ft diam at base 2½ ft high for the corner to Secs 11. 12. 13 & 14
	Land undulating.
	Sagebrush & grass.
	Soil 1st rate

East on a random line between Secs. 12 & 13
Var. 16° 37' E.

2000	Set temporary ¼ sec cor. Rolling Soil 1st rate
4000	Set temporary ¼ sec cor. Rolling Soil 1st rate
5000	Foot of ridge
6000	Set temporary ¼ sec cor. Rolling Soil 1st rate
8009	Intersect the East Bdy of the Tp 16 links North of the corner to secs. 7. 12. 13 & 18. From this corner run

N 89° 53' W on a true line between Secs. 12 & 13 with the same var.

2002	Set a sandstone 15 x 10 x 5 ins marked "¼" on E face in mound of earth 2 ft diam at base 12 ins high for ¼ sec cor.
4005	Set a sandstone 18 x 12 x 5 ins marked "¼" on E face in mound of earth 2½ ft diam at base 18 ins high for ¼ sec cor.
6007	Set a sandstone 15 x 10 x 8 ins marked "¼" on E face in mound of earth 2 ft diam at base 12 ins high for ¼ sec cor.
8009	To the corner to secs. 11. 12. 13 & 14.
	Land undulating Grass & sage.
	Soil 1st rate.

North between Secs: 11 & 12.
Var. 16° 37' E.

2000	Set a sandstone 12 x 10 x 8 ins marked "¼" on N face in mound of earth 2 ft diam at base 12 ins high for ¼ sec cor.
	Land rolling. Sagebrush & grass Soil 1st rate
4000	Set a sandstone 18 x 10 x 8 ins marked "¼" on the N face in mound of earth 2½ ft diam at base 18 ins high for ¼ sec cor.
	Land rolling. Sagebrush & grass Soil 1st rate
6000	Set a sandstone 16 x 13 x 6 ins marked

Township 1 South Range 5 West of Umiak Mer.

Chains	
	1/16" on N face in mound of earth 2 ft diam at base 12 ins high for 1/16 sec cor. Gently rolling Sage grass 1st rate
8.00	Set a sandstone 14 x 10 x 8 ins marked "1" on N face "1" on E face in mound of earth 3 ft diam at base 2½ ft high for comm to secs 1. 2. 11 & 12 on edge of bluffs
	Land undulating Grass & sage
	Soil 1st rate
	East on a random line between Secs 1 & 12
	Var 16° 37' E
	Round bluffs
20.00	Set temporary 1/16 sec cor Level prairie Grass
40.00	Set temporary 1/4 sec cor Prairie Good grass
60.00	Set temporary 1/16 sec cor Prairie Sage & grass
80.56	Intersect the East Bdy of the Tp 19 miles S of the comm to secs 1. 6. 7 & 12
	From this comm cor
	S 89° 52' W on a true line between Secs 1 & 12 with the same var
20.14	Set a sandstone 15 x 8 x 5 ins marked 1/16 on E face in mound of earth 2 ft diam at base & 12 ins high for 1/16 sec cor
40.28	Set a sandstone 12 x 10 x 8 ins, marked "1/4" on E face in mound of earth 2½ ft diam at base & 15 ins high for 1/4 sec cor
60.42	Set a sandstone 10 x 10 x 6 ins marked "1/16" on E face in mound of earth 2 ft diam at base & 12 ins high for 1/16 sec cor
80.56	To the comm to secs 1. 2. 11 & 12
	Land undulating Sage brush & Good grass
	Soil 1st rate
	North between Secs 1 & 2
	Var 16° 37' E
20.00	Set a sandstone 16 x 10 x 5 ins marked "1/16" on N face in mound of earth 2 ft diam at base & 12 ins high for 1/16 sec cor
	Land rolling Soil 1st rate Sage & grass
40.00	Set a sandstone 12 x 10 x 5 ins marked "1/4" on N face in mound of earth 2½ ft

Township 1 South R. 9 W. West of Uintah Mer.

Links	
	diam at base 9. 18 ins high for 1/4 sec cor.
	Land undulating Sage brush & grass. Soil 1st rate
60.00	Set a sandstone 14 x 12 x 5 ins marked "1/16" on N face in mound of earth 2 ft diam at base & 12 ins high for 1/16 sec cor.
	Land gently undulating prairie covered with sage brush & grass.
	Soil 1st rate.
80.82	Intersect the Uintah Principal Base 9 chs. 94 links East of the Standard Corner common to Secs. 35 & 36 which is a sandstone 16 x 13 x 4 ins marked "S. 6 | | | | |" on the N face and "1" on E face situated in mound of earth. This point Set ablish by setting a sandstone 14 x 10 x 9 ins marked on S face "M. 6." | | | | | " & on East face "1" for closing corner common to Secs. 1 & 2 in mound of earth 36 ins diam at base & 18 ins high situated in open prairie. Land gently undulating prairie. Soil 1st rate. Good grass. Nov. 3rd 1882

From the common to Secs 34 & 35 on the South Boundary of the Township From North between Secs. 34 & 35. Var. 16° 37' E.

20.00	Set a sandstone 10 x 9 x 7 ins marked "1/16" on N face in mound of earth 2 ft diam at base & 12 ins high for 1/16 sec cor.
	Rocky & mountainous Soil 2d class.
4.000	Set a sandstone 17 x 15 x 15 ins marked "1/4" on N face in mound of earth 3 1/2 ft diam at base & 18 ins high for 1/4 sec cor.
	Land rocky & mountainous. Scattering cedars Soil 2d rate. Thence descend to
5.000	Ravine Course E. & E. & ascend to
6.000	Set a sandstone 13 x 12 x 6 ins marked "1/16" on N face in mound of earth 2 ft diam at base & 12 ins high for 1/16 sec cor.

Township 1 South Range 5 West of Uintah Mer.

Chains	
	Land mountainous Scattering cedars. Soil 2d rate
8.00	Set a sandstone 36 x 25 x 3 ins marked IIIII on N face "11" on E face in mound of earth 3 ft diam at base 2½ ft high for the Comm to secs. 26. 27. 34 & 35.
	Land mountainous Soil 2d rate
	Scattering cedars Some white sage & grass.
	East on a random line bet Secs. 26 & 35 Var 16° 37' E.
12.00	Rainie Comm S & E.
20.00	Set a timperary ¼ sec cor. Sage grass. Land 2d rate.
	Scattering cedars.
29.00	Come cedars.
35.00	Rainie or dry wash Comm. Come E & E.
41.00	Set timperary ¼ sec cor. Land rolling Soil 2d rate
60.00	Set timperary ¼ sec cor. Land rolling Sagebrush
80.10	Intinet the N. line 13 links South of the Comm to secs 25. 26. 35 & 36. Land rolling.
	Com this Comm Run
	S 89° 54' W on a true line bet Secs. 26 & 35 with the same var.
20.02	Set a sandstone 13 x 12 x 11 ins marked ¼ on E face in mound of earth 2 ft diam at base 12 ins high for ¼ sec cor.
41.05	Set a sandstone 14 x 14 x 9 ins marked ¼ on E face in mound of earth 2½ ft diam at base 18 ins high for ¼ sec cor.
60.08	Set a sandstone 15 x 12 x 4 ins marked ⅛ on E face in mound of earth 2 ft diam at base 12 ins high for ⅛ sec cor.
80.10	To the Comm to secs. 26. 27. 34 & 35. Land rolling. Sage & grass. Cedars. Soil 1st & 2d rate.
	North between Secs. 26 & 27 Var. 16° 37' E.
3.00	Dry wash Comm. E & E. ascend & descend
15.00	Dry wash Comm. E & E. ascend to
21.00	Set a sandstone 12 x 11 x 6 ins marked ⅛ on E face in mound of earth 2 ft diam at base 12 ins high for ⅛ sec cor.
	Land rolling. Cedars. Soil 2d rate. Ascend
41.00	Set a sandstone 15 x 15 x 10 ins marked

Township 1 South Range 5 West of Uintah Mer.

Chains	
	1/4" on N face in mound of earth 2 1/2 ft diam at base & 18 ins high for 1/4 sec cor. situated on rocky ridge. Land mountainous broken & rocky. Soil 2d rate.
6.00	Set a sandstone 10 x 8 x 7 ins marked 1/16" on N face in mound of earth 2 ft diam at base & 12 ins high for 1/16 sec cor. Land mountainous Soil 2d rate
8.00	Set a sandstone 15 x 10 x 5 ins marked "1111" on N face & "11" on E face in mound of earth 3 ft diam at base & 2 1/2 ft high for the Corner to sections 22. 23. 26 & 27. Land mountainous Sage & grass. Soil 2nd rate. Scattering Cedars.
	East on a random line bet Secs. 23 & 26. Var. 16° 37' E.
2.00	Set temporary 1/16 sec cor. Rough & broken
3.00	Ascend along S slope of ridge
4.00	Set temporary 1/4 sec cor. Rough & broken
4.20	Summit of cedar ridge
5.00	Descend to
5.60	Gulch. Course S & ascend steep bluff.
6.00	Set temporary 1/16 sec cor. Land rough & mountainous
7.00	Summit of ridge
8.26	Intersect the N & S line 38 links N of the Corner to Secs. 23. 24. 25 & 26. Mountainous From this Corner Run N 89° 44' W on a true line between Secs. 23 & 26 with the same var.
2.06	Set a sandstone 18 x 13 x 4 ins marked 1/16" on E face in mound of earth 2 ft diam at base & 12 ins high for 1/16 sec cor.
4.13	Set a sandstone 22 x 6 x 5 ins marked 1/4" on E face in mound of earth 2 1/2 ft diam at base & 18 ins high for 1/4 sec cor.
6.20	Set a sandstone 13 x 8 x 6 ins marked 1/16" on E face in mound of earth 2 ft diam at base & 12 ins high for 1/16 sec cor.
8.26	To the Corner to secs. 22. 23. 26 & 27. Land rough & mountainous Soil 2d & 3d rate

Township 1 South Range 5 West of Uintah Mer.

Chains	
	North between Secs. 22 & 23. Var. 16° 35' E.
	Descend to
15.00	Gulch. Course S & ascend to top of ridge
20.00	Set a sandstone 15 x 10 x 5 ins marked "1/16" on N face in mound of earth 2 ft diam at base & 12 ins high for 1/16 sec cor.
	Land rolling. Grass & cedars & descend to
33.00	Gulch. Course S & thence ascend to
40.00	Set a sandstone 17 x 14 x 4 ins marked "1/4" on N face in mound of earth 2½ ft diam at base & 18 ins high for 1/4 sec cor.
	Land rolling. Sage & grass. Soil 1st rate situated on West slope in cedars.
60.00	Set a sandstone 12 x 12 x 4 ins marked "1/16" on N face in mound of earth 2 ft diam at base & 12 ins high for 1/16 sec cor.
	Land undulating Sage & grass. Soil 1st rate
80.00	Set a sandstone 14 x 12 x 10 ins marked "111" on N face & "11" on E face in mound of earth 3 ft diam at base & 2½ ft high for the corner to secs 14. 15. 22 & 23.
	Land gently undulating Sage & grass. Soil 1st rate.
	East on a random line bet Secs. 14 & 23. Var. 16° 37' E.
20.00	Set temporary 1/16 sec cor. Gently rolling Cedars.
40.00	Set temporary 1/4 sec cor. Gently rolling Bunch grass
43.00	Gulch. Course N. N. E & ascend to
48.50	Leave cedars.
60.00	Set temporary 1/16 sec cor. Sage & bunch grass.
79.92	Intersect the N & S line 21 links South of the corner to secs. 13. 14. 23 & 24 Soil 1st rate
	From this corner Turn
	S. 89° 51' W on a true line between Secs. 14 & 23 with the same var.
19.98	Set a sandstone 16 x 10 x 8 ins marked "1/16" on E face in mound of earth 2 ft diam at base & 12 ins high for 1/16 sec cor.
39.96	Set a sandstone 14 x 10 x 8 ins marked "1/4" on E face in mound of earth 2½ ft

Township 1 South Range 5 West of Uintah Mer.

Chains	
	diam at base 18 ins high for 1/4 sec cor.
59.94	Set a sandstone 13 x 11 x 6 ins marked 1/16 on E face in mound of earth 2 ft diam at base x 12 ins high for 1/16 sec cor.
79.92	To the corner to secs. 14. 15. 22 x 23. Land rolling gritty Sage x bunch grass Soil 1st rate
	North between Secs. 14 x 15. Var. 16° 37' E.
20.00	Set a sandstone 18 x 13 x 3 ins marked 1/16 on E face in mound of earth 2 ft diam at base x 12 ins high for 1/16 sec cor. Land undulating. Some cedars. Grass x sage.
40.00	Set a sandstone 16 x 12 x 8 ins, marked 1/4 on N face in mound of earth 2 1/2 ft diam at base x 18 ins high for 1/4 sec cor. Land undulating. Sandy. Cedars. Sage x grass.
60.00	Set a sandstone 16 x 14 x 8 ins marked 1/16 on N face in mound of earth 2 ft diam at base x 12 ins high for 1/16 sec cor. Scathing cedars. Soil 2nd rate. Ascend to
80.00	Set a sandstone 15 x 12 x 4 ins marked 11 on N face x 11 on E face in mound of earth 2 ft diam at base x 2 1/2 ft high for corner to secs. 10. 11. 14 x 15 situated on top of bluff. Land undulating. Cedars. Sage x grass. Soil 1st x 2nd rate
	East on a random line bet Secs. 11 x 14. Var. 16° 37' E.
3.00	Dry gulch S.
20.00	Set temporary 1/16 sec cor. Gritty rolling
40.00	Set temporary 1/4 sec cor. Soil 1st rate. Grass
60.00	Set temporary 1/16 sec cor. Soil 1st rate Rolling
80.02	Intersect the N x S line 13 links N of the corner to Secs. 11. 12. 13 x 14. Soil 1st rate. From this corner run N 89° 54' W on a true line between Secs. 11 x 14 with the same var.
20.00	Set a sandstone 11 x 10 x 9 ins marked 1/16 on E face in mound of earth 2 ft diam at base x 12 ins high for 1/16 sec cor.

Township 1 South Range 5 West of Uintah Mer.

Chains	
40.01	Set a randstone 13 x 13 x 10 ins marked "1/4" on E face in mound of earth 2½ ft diam at base & 18 ins high for 1/4 sec cor.
60.02	Set a randstone 18 x 12 x 6 ins marked "1/16" on E face in mound of earth 2 ft diam at base & 12 ins high for 1/16 sec cor.
80.02	To the Comm to secs. 10. 11. 14 & 15.
	Land gently undulating Sagebrush & grass Soil 1st rate

North between Secs. 10 & 11.
Var. 16° 37' E.

20.00	Set a randstone 18 x 13 x 6 ins marked "1/16" on N face in mound of earth 2 ft diam at base & 12 ins high for 1/16 sec cor.
	Land rocky. Scattering Cedars. Sage & grass.
40.00	Set a randstone 15 x 15 x 5 ins marked "1/4" on N face in mound of earth 2½ ft diam at base & 18 ins high for 1/4 sec cor.
	Land undulating. Sage & grass Soil 1st rate
60.00	Set a randstone 15 x 7 x 6 ins marked "1/16" on N face in mound of earth 2 ft diam at base & 12 ins high for 1/16 sec cor.
	Land gently rolling. Sage & grass. Soil 1st rate
80.00	Set a randstone 15 x 7 x 6 ins marked "1" on N face & "1" on E face in mound of earth 3 ft diam at base & 2½ ft high for Comm to sections 2. 3. 10 & 11.
	Land gently undulating Sagebrush & Grass Soil 1st rate.

East on a random line bet Secs. 2 & 11.
Var. 16° 37' E.

20.00	Set temporary 1/16 sec cor. Gently rolling
40.00	Set temporary 1/4 sec cor. Gently rolling. Grass & sage
60.00	Set temporary 1/16 sec cor. Soil 1st rate Grass.
79.96	Intersect the N & S line 28 links South of the Comm to secs. 1. 2. 11 & 12.
	Temp this Comm Cor
	S. 89° 48' W on a true line between Secs. 2 & 11. with the same var.
1999	Set a randstone 11 x 9 x 6 ins marked

Township 1 South Range 5 West of Uintah Mer.

Chains	
	1/16 on E face in mound of earth 2 ft diam at base & 12 ins high for 1/16 sec cor.
39.98	Set a sandstone 9 x 9 x 7 ins marked "1/4" on E face in mound of earth 2½ ft diam at base & 18 ins high for 1/4 sec cor.
59.97	Set a sandstone 12 x 10 x 6 ins marked "1/16" on E face in mound of earth 2 ft diam at base & 12 ins high for 1/16 sec cor.
79.96	To the comm to secs. 2. 3. 10 & 11. Land undulating. Sage brush & grass. Soil 1st rate.

North between Secs. 2 & 3.
Var. 16° 37' E.

Descending gently to

20 00	Set a sandstone 15 x 10 x 6 ins marked "1/16" on N face in mound of earth 2 ft diam at base & 12 ins high for 1/16 sec cor. Gently rolling. Sage & grass. Soil 1st rate
40 00	Set a sandstone 18 x 12 x 6 ins marked "1/4" on N face in mound of earth 2½ ft diam at base & 18 ins high for 1/4 sec cor. Land gently undulating. Sage & grass. Soil 1st rate
60 00	Set a sandstone 12 x 10 x 8 ins marked "1/16" on N face in mound of earth 2 ft diam at base & 12 ins high for 1/16 sec cor. Land prairie. Good bunch grass. Soil 1st rate
80 46	Intersect the Uintah Principal Base at 9 chains 6 links East of the Standard comm common to Secs. 34 & 35 which is a sandstone 12 x 12 x 5 ins marked "S.B. 111111" on N face & "11" on East face situated in mound of earth. This point Established by setting a sandstone 18 x 10 x 5 ins marked on South side "SB 111111" on E face "11" for closing comm common to Sections 2 & 3 in mound of earth 36 ins diam at base & 18 ins high situated in open prairie. Land bunch prairie. Good bunch grass Soil 1st rate.

Nov. 4th 1882

Township 1 South Range 5 West of Uintah Mer.d

Chains	
	From the Corner to Secs. 33 & 34 on the South Boundary of the Township Trun. North between Secs. 33 & 34. Var. 16° 37' E.
2000	Set a sandstone 16x10x10 ins marked "1/16" on N face in mound of earth 2 ft diam at base & 12 ins high for 1/16 sec cor.
	Land undulating Scattering cedars. Grass & sage
4000	Set a sandstone 13x11x9 ins marked "1/4" on N face in mound of earth 2 1/2 ft diam at base & 18 ins high for 1/4 sec cor.
	Rolling. Scattering cedars. Some grass & sage. Soil 2d rate
6000	Set a sandstone 14x10x8 ins marked "1/16" on N face in mound of earth 2 ft diam at base & 12 ins high for 1/16 sec cor.
	Undulating. Sage, grass & cedars. Rocky & sandy
8000	Set a sandstone 18x10x6 ins marked "11111" on N face & "111" on E face in mound of earth 3 ft diam at base & 2 1/2 ft high for the Corner to sections 27. 28. 33 & 34 in dense cedars.
	Land undulating. Sage, grass & cedars. Soil 2d rate.
	East on a random line bet Secs. 27 & 34. Var. 16° 37' E.
2000	Set temporary 1/16 sec cor. Rolling. Soil 2d rate
4000	Set temporary 1/4 sec cor. in cedars.
6000	Set temporary 1/16 sec cor. Sage & grass.
8004	Intersect the N & S line 29 links South of the Corner to secs. 26. 27. 34 & 35.
	From this Corner Trun
	S 89° 48' W on a true line ~~the~~ between Secs. 27 & 34 with the same var.
2001	Set a sandstone 15x9x8 ins marked "1/16" on E face in mound of earth 2 ft diam at base & 12 ins high for 1/16 sec cor.
4002	Set a sandstone 20x8x6 ins marked "1/4" on E face in mound of earth 2 1/2 ft diam at base & 18 ins high for 1/4 sec cor.
6003	Set a sandstone 10x10x5 ins marked "1/16" on E face in mound of earth 2 ft diam at base & 12 ins high for 1/16 sec cor.

177

Township 1 South Range 5 West of Uintah Mer.

Chains	
8.00	To the corner to secs. 27. 28. 33. 34.
	Land undulating Sagebrush. grass. Cedars. Soil 2d rate.
	North between Secs. 27 & 28. Var. 16° 37' E.
10 00	Leave cedars.
20 00	Set a sandstone 16 x 12 x 8 ins marked "1/16" on N face in mound of earth 2 ft diam at base. 12 ins high for 1/16 sec cor.
	Land rolling. Soil 2d rate. Thence descend a ridding along ridge & gulch to
40 00	Set a sandstone 15 x 8 x 6 ins marked "1/4" on N face in mound of earth 2½ ft diam at base. 18 ins high for 1/4 sec cor. situated on side of ridge
	Land rolling some grass. Soil 2d rate
60 00	Set a sandstone 18 x 10 x 6 ins marked "1/16" on N face in mound of earth 2 ft diam at base. 12 ins high for 1/16 sec cor.
	Land undulating Soil 1st rate
70 00	Ascend sand hill & descend to dry gulch.
74 00	Dry gulch. ascend to
80 00	Set a sandstone 15 x 12 x 6 ins marked "1/111" on N face. "111" on E face in mound of earth 3 ft diam at base. 2½ ft high for the corner to sections 21. 22. 27. 28.
	Land undulating. Sagebrush & grass. Soil 1st & 2d rate.
	East on a random line between Secs. 22. & 27. Var. 16° 37' E.
20 00	Leave cedars. Set temporary 1/16 sec cor.
	Undulating Scattering Cedars. Grass. Soil 1st rate
40 00	Set temporary 1/4 sec cor. Rolling Soil 1st rate
60 00	Set temporary 1/16 sec cor. Rolling Soil 1st rate
	Descending to
70 00	Dry gulch from N 44° E thence South
80 12	Intersect the N & S line 47 links North of the corner to secs. 22. 23. 26. 27. Undulating
	From this corner run
	N. 89° 40' W on a true line between Secs. 22 & 27

Township 1 South Range 5 West of Uintah Mer.

Chains	
	with the same var.
2003	Set a sandstone 15 x 9 x 8 ins marked "1/16" on E face in mound of earth 2 ft diam at base & 12 ins high for 1/16 sec cor.
4006	Set a sandstone 13 x 11 x 7 ins marked "1/4" on E face in mound of earth 2 1/2 ft diam at base & 18 ins high for 1/4 sec cor.
6009	Set a sandstone 14 x 13 x 4 ins marked "1/16" on E face in mound of earth 2 ft diam at base & 12 ins high for 1/16 sec cor.
8012	To the Corner to secs. 21. 22. 27 & 28. Land undulating. Soil 1st rate.

North between Secs. 21 & 22.
Var. 16°35' E.

2000	Set a sandstone 15 x 9 x 4 ins marked "1/16" on N face in mound of earth 2 ft diam at base & 12 ins high for 1/16 sec cor. Land rolling. Sagebrush & grass. Cedars Soil 1st rate
4000	Set a sandstone 18 x 8 x 5 ins marked "1/4" on N face in mound of earth 2 1/2 ft diam at base & 18 ins high for 1/4 sec cor. Land rolling. Cedars & scattering piñon pine & grass. Soil 2d rate.
6000	Set a sandstone 20 x 18 x 6 ins marked "1/16" on N face in mound of earth 2 ft diam at base & 12 ins high for 1/16 sec cor. Land rolling. Sage brush & grass. Cedars Soil 1st rate
8000	Set a sandstone 12 x 12 x 10 ins marked "111" on N face & "111" on E face in mound of earth 3 ft diam & 2 1/2 ft high for Corner to secs. 15. 16. 21 & 22. Land undulating with Cedars sage & grass. Soil 1st & 2d rate.

East on a random line bet Secs. 15 & 22
Var. 16°37' E.

2000	Enter cedars.
2000	Set temporary 1/16 sec cor. Dense cedars.
4000	Set temporary 1/4 sec. cor. Dense Cedars descend
5250	Ravine Course S. Thence ascend

Township 1 South Range 5 West of Uintah Mer.

Chains	
60 00	Set temporary 1/16 sec cor. Dense cedars.
68.00	Leave cedars.
80 08	Intersect the N. line 22 links South of the Comm to secs. 14. 15. 22 & 23.
	From this Comm I run
	S. 89° 51' W on a true line between Secs. 15 & 22 with the same mar.
2002	Set a sandstone 12x10x8 ins marked "1/16" on E face in mound of earth 2 ft diam at base & 12 ins high for 1/16 sec cor.
4004	Set a sandstone 12x10x5 ins marked "1/4" on E face in mound of earth 2½ ft diam at base & 18 ins high for 1/4 sec cor.
6006	Set a sandstone 20x14x6 ins marked "1/16" on E face in mound of earth 2 ft diam at base & 12 ins high for 1/16 sec cor.
8008	To the Comm to secs. 15. 16. 21 & 22.
	Land rolling densely timbered with cedar.
	Soil 2d rate.

North between Secs. 15 & 16.
Var. 16° 37' E.

2000	Set a sandstone 15x12x4 ins marked "1/16" on N face in mound of earth 2 ft diam at base & 12 ins high for 1/16 sec cor.
	Land rolling densely covered with cedars.
4000	Set a sandstone ins marked "1/4" on N face in mound of earth 2½ ft diam at base & 18 ins high for 1/4 sec cor.
	Land rolling. Dense cedars. Soil 2d rate
4800	Descend to ravine Comm E & ascend to
6000	Set a sandstone 12x8x6 ins marked "1/16" on N face in mound of earth 2 ft diam at base & 12 ins high for 1/16 sec cor.
	Land rolling Same grass & sage Soil 2d rate descend
7000	Ravine. S. E.
8000	Set a sandstone 20x10x5 ins marked "11" on N face & "111" on E face in mound of earth 3 ft diam at base & 2½ ft high for Comm to sections.
	Q. 10. 15 & 16.
	Rolling mostly covered with dense cedars.
	Soil 2d — one race.

Township 1 South Range 5 West of Uintah Mer.

Chains	
	East on a random line bet Secs. 10 & 15
	Var. 16° 37' E.
20 00	Set temporary 1/16 sec cor. Rolling Soil 1st rate
26 01	Ravine Course S. E. ascend & descend
37 00	Ravine Course S. & W. ascend to
41 00	Set temporary 1/4 sec cor. Sage & grass. Soil 1st rate
60 00	Set temporary 1/16 sec cor. Rolling Grass Soil 1st rate
70 00	Ascend to
80 27	Intersect the N. & line 32 links South of the Comm to secs 10. 11. 14 & 15. Top of bluff.
	From this Comm Spun
	S. 89° 46' W on a true line between Secs. 10 & 15 with the same var.
20 04	Set a sandstone 13 x 11 x 9 ins marked "1/16" on E face in mound of earth 2 ft diam at base & 12 ins high for 1/16 sec cor.
40 09	Set a sandstone 10 x 10 x 4 ins marked "1/4" on E face in mound of earth 2½ ft diam at base & 18 ins high for 1/4 sec cor.
60 13	Set a sandstone 15 x 15 x 4 ins marked "1/16" on E face in mound of earth 2 ft diam at base & 12 ins high for 1/16 sec cor.
80 17	To the Comm to secs. 9. 10. 15 & 16.
	Land rolling, Sagebrush & Grass.
	Soil 1st rate.

North between Secs. 9 & 10.

Var. 16° 37' E.

20 00	Set a sandstone 12 x 10 x 8 ins marked "1/16" on N face in mound of earth 2 ft diam at base & 12 ins high for 1/16 sec cor.
	Land rolling. Sagebrush & grass Soil 1st rate descend
40 00	Set a sandstone 12 x 8 x 6 ins marked "1/4" on N face in mound of earth 2½ ft diam at base & 18 ins high for 1/4 sec cor, situated in ravine
	Rolling. Grass. Soil 1st rate
60 00	Set a sandstone 16 x 14 x 10 ins marked "1/16" on N face in mound of earth 2 ft diam at base & 12 ins high for 1/16 sec cor.
	Land rolling. Scattering Cedars. Soil 2d rate
80 00	Set a sandstone 8 x 8 x 8 ins marked "1" on N face & "III" on E face in a mound

Township 1 South Range 5 West of United Mer.

Chains	
	of earth 3 ft diam at base & 2½ ft high for corner to secs. 3. 4. 9 & 10.
	Land undulating. Scattering cedars, sage & grass. Soil 1st & 2d rate.
	East on a random line bet Secs. 3 & 10
	Var. 16° 37' E.
2000	Set temporary 1/16 sec cor. Rolling. Soil 2d rate
4000	Set temporary 1/4 sec cor. Rolling. Soil 2d rate
6000	Set temporary 1/16 sec cor. Rolling Soil 2d rate
8004	Intersect the N & S line 21 links N of the corner to secs 2. 3. 10 & 11. Soil 2d rate.
	From this corner Turn
	N 89° 51' W on a true line between Secs. 3 & 10 with the same var.
2001	Set a sandstone 12 x 8 x 7 ins marked "1/16" on E face in mound of earth 2 ft diam at base & 12 ins high for 1/16 sec cor.
4002	Set a sandstone 10 x 10 x 10 ins marked "1/4" on E face in mound of earth 2½ ft diam at base & 18 ins high for 1/4 sec cor.
6003	Set a sandstone 20 x 7 x 6 ins marked "1/16" on E face in mound of earth 2 ft diam at base & 12 ins high for 1/16 sec cor.
8004	To the corner to secs. 3. 4. 9 & 10.
	Land rolling with scattering cedars. Grass. Soil 2d rate.
	North between Secs. 3 & 4.
	Var. 16° 37' E.
2000	Set a sandstone 18 x 12 x 4 ins marked "1/16" on N face in mound of earth 2 ft diam at base & 12 ins high for 1/16 sec cor.
	Land rolling. Sage brush & grass Soil 1st rate
4000	Set a sandstone 16 x 12 x 5 ins marked "1/4" on N face in mound of earth 2½ ft diam at base & 18 ins high for 1/4 sec cor.
	situated in valley. Rolling. Soil 1st rate
6000	Set a sandstone 16 x 12 x 8 ins marked "1/16" on N face in mound of earth 2 ft diam at base & 12 ins high for 1/16 sec cor.
	Land rolling. Sage & bunch grass Soil 1st rate

Township 1 South Range 5 West of Uintah Mer^{d}

Chains	
80.90	Intersect the Uintah Principal Base at 9 chains 68 links E of the Standard Corner common to Secs. 33 & 34 which is a sandstone 13 x 12 x 5 ins marked on N face "S.C. 111 111." & on E face "111" in a mound of earth. This point established by setting a sandstone 16 x 12 x 10 ins marked on S face "C.C. 111 111." & on E face "111" in mound of earth 36 ins diam at base & 18 ins high for closing corner to Sections 3 & 34. Land gently rolling. Brush grass & sage. Soil 1st rate
	Nov. 5th 1882
	Run the corner to Secs. 32 & 33 on the South Boundary of the Township Thence North between Secs. 32 & 33. Var. 16° 37' E.
20 00	Set a sandstone 12 x 12 x 5 ins marked "16" on N face in mound of earth 2 ft diam at base & 12 ins high for 1/16 sec cor. Land mountainous Sage brush Grass Soil 1st rate
40 00	Set a sandstone 12 x 7 x 7 ins marked "4" on N face in mound of earth 2½ ft diam at base & 18 ins high for 1/4 sec cor. Mountainous Cedars. Some grass & sage. Soil 2d rate
60 00	Set a sandstone 15 x 15 x 10 ins marked "16" on N face in mound of earth 2 ft diam at base & 12 ins high for 1/16 sec cor. Land high & mountainous Soil 2d rate
80 00	Set a sandstone 11 x 11 x 7 ins marked "11111" on N face & "1111" on E face in mound of earth 3 ft diam at base & 2½ ft high for the corner to secs 28. 29. 32. & 33 Land mountainous with cedars. Some sage brush & grass. Soil 2d rate
	East on random line between Secs. 28 & 33. Var. 16° 37' E.
16 00	Enter cedars.
20 00	Set temporary 1/16 sec cor. Soil 2d rate

Township 1 South Range 15 West Utah Mer.

Chains	
4000	Set temporary 1/4 sec cor. Bears cedars
5400	Enter cedars. Soil 2d rate Rolling
6000	Set temporary 1/16 sec cor. Soil 2d rate
8020	Intersect the N & S line 47 links North of the Corner to secs. 27. 28. 33 & 34
	From this Corner Trim
	N 89° 40' W on a true line between Secs. 28 & 33 with the same var.
2005	Set a sandstone 16 x 12 x 12 ins marked "1/16" on E face in mound of earth 2 ft diam at base & 12 ins high for 1/16 sec cor.
4010	Set a sandstone 10 x 10 x 8 ins marked "1/4" on E face in mound of earth 2 1/2 ft diam at base & 18 ins high for 1/4 sec cor.
6015	Set a sandstone 18 x 18 x 4 ins marked "1/16" on E face in mound of earth 2 ft diam at base & 12 ins high for 1/16 sec cor.
8020	To the Corner to secs. 28. 29. 32 & 33
	Land mountainous. Cedars & grass.
	Soil 2d rate.

North between Secs. 28 & 29.
Var. 16° 37' E.

2000	Set a sandstone 14 x 10 x 7 ins marked "1/16" on N face in mound of earth 2 ft diam at base & 12 ins high for 1/16 sec cor.
	Land mountainous Cedars & sagebrush.
4000	Set a sandstone 13 x 9 x 9 ins marked "1/4" on N face in mound of earth 2 1/2 ft diam at base & 18 ins high for 1/4 sec cor.
	Land rough & mountainous Cedars & pine thence descend over rough Country to
6000	Set a sandstone 13 x 10 x 6 ins marked "1/16" on N face in mound of earth 2 ft diam at base & 12 ins high for 1/16 sec cor.
	situated in valley, thence ascend to
8000	Set a sandstone 14 x 8 x 8 ins marked "1111" on N face & "1111" on E face in mound of earth 3 ft diam at base & 2 1/2 ft high for Corner to secs 29. 21. 28 & 29.
	Land mountainous with cedars & grass
	Soil 2d rate

Township 1 South Range 5 West of Uintah Mer.

Chains	
	East on a random line bet Secs 21 & 28. Var. 16° 37' E.
9.00	Enter cedars.
20.00	Set temporary 1/16 sec cor. Soil 2d rate
27.00	Leave cedars.
34.00	Dry water course E S E & valley bottom
40.00	Set temporary 1/4 sec cor. Soil 2d rate
	Thence descend into valley bottom E S E.
60.00	Set temporary 1/16 sec cor in valley & ascend
72.00	Enter scattering cedars.
80.28	Intersect the N & S line 32 links North of the corner to secs. 21. 22. 27 & 28.
	From this corner Turn
	N 89° 46' W on a true line between Secs. 21 & 28 with the same var.
20.07	Set a sandstone 13 x 10 x 8 ins marked "1/16" on E face in mound of earth 2 ft diam at base & 12 ins high for 1/16 sec cor
40.14	Set a sandstone 12 x 10 x 6 ins marked "1/4" on E face in mound of earth 2 1/2 ft diam at base & 18 ins high for 1/4 sec cor.
60.21	Set a sandstone 14 x 10 x 9 ins marked "1/16" on E face in mound of earth 2 ft diam at base & 12 ins high for 1/16 sec cor.
80.28	To the corner to secs. 20. 21. 28 & 29.
	Land mountainous. Sage brush, grass & cedars Soil 2d rate.
	North between Secs. 20 & 21. Var. 16° 37' E.
5.00	Ascend cedar ridge & descend
20.00	Set a sandstone 12 x 12 x 8 ins marked "1/16" on N face in mound of earth 2 ft diam at base & 12 ins high for 1/16 sec cor.
	Mountainous Cedars. Grass & sage Soil 1st rate
24.00	Water course E S E. thence ascend through dense cedars to
40.00	Set a sandstone 15 x 12 x 9 ins marked "1/4" on N face in mound of earth 2 1/2 ft diam at base & 18 ins high for 1/4 sec cor.
	situated in thick cedars. Soil 2d rate
60.00	Set a sandstone 14 x 8 x 6 ins marked

Township 1 South Range 5 West of Uintah Mer.d

Chains	
	"1/16" on N face in mound of earth 2 ft diam at base & 12 ins high for 1/16 sec cor.
	Thence ascending steeply in dense cedars & descend to
68.00	Dry ravine. Course S S E. & ascend to
8000	Set a sandstone 14 x 8 x 6 ins marked "111" on N face & "1111" on E face in mound of earth 2 1/2 ft high & 3 ft diam at base for corner to sections 16. 17. 20 & 21.
	Land mountainous & heavily covered with cedars Soil 2d rate.
	East on a random line bet Secs. 16 & 21. Var. 16° 37' E.
2000	Set temporary 1/16 sec cor. Heavily timbered
4000	Set temporary 1/4 sec cor. Soil 2d rate. Cedars
6000	Set temporary 1/16 sec cor. Soil 2d rate. Cedars.
7000	Bottom of valley
8018	Intersect the N. S. line 28 links South of the corner to secs 15. 16. 21 & 22. Cedars.
	From this corner Turn
	S. 89° 48' W on a true line between Secs. 16 & 21 with the same var.
2004	Set a sandstone 18 x 10 x 4 ins marked "1/16" on E face in mound of earth 2 ft diam at base & 12 ins high for 1/16 sec cor.
4009	Set a sandstone 18 x 12 x 10 ins marked "1/4" on E face in mound of earth 2 1/2 ft diam at base & 18 ins high for 1/4 sec cor.
6014	Set a sandstone 14 x 10 x 4 ins marked "1/16" on E face in mound of earth 2 ft diam at base & 12 ins high for 1/16 sec cor.
8018	To the corner to secs. 16. 17. 20 & 21.
	Land mountainous & heavily covered with cedars Soil 2d rate.
	North between Secs. 16 & 17. Var. 16° 37' E.
	Thence through cedars & over rough ground
2000	Set a sandstone 17 x 14 x 11 ins marked "1/16" on N face in mound of earth 2 ft diam at base & 12 ins high for 1/16 sec cor.

Township 1 South Range 5 West of Uintah Mer.

Chains	
	Land high & mountainous Thick cedars & pine
40.00	Set a sandstone 13x12x4 ins marked "1/4" on N face in mound of earth 2 1/2 ft diam at base & 18 ins high for 1/4 sec cor.
	Land rough & rocky. thick cedars. Soil 2d rate.
	Thence ascend to
60.00	Set a sandstone 13x12x6 ins marked "1/16" on N face in mound of earth 2 ft diam at base & 12 ins high for 1/16 sec cor.
	situated near top of ridge
	Land mountainous & heavily covered with cedars grass & sage brush. Soil 1st & 2d rate.
80.00	Set a sandstone 20x10x4 ins marked "11" on N face and "1111" on E face in mound of earth 3 ft diam at base & 2 1/2 ft high for corner to sections 8. 9. 16 & 17. Soil 1st rate.
	Land mountainous & heavily timbered with cedars. Considerable grass.
	Soil 1st & 2d rate
	East on a random line between Secs. 9 & 16.
	Var. 16° 37' E.
20.00	Set a temporary 1/16 sec cor. Soil 1st rate
27.00	Descent to small ravine Course S S E & descend
40.00	Set temporary 1/4 sec cor. Land mountainous
60.00	Set temporary 1/16 sec cor. Descend to
68.00	Ravine Course S E. & ascend to
80.05	Intersect the N & S line 17 links South of the Cor to secs 9. 10. 15 & 16. Soil 1st rate.
	From this corner Trun
	S. 89° 53' W on a true line between Secs. 9 & 16. with the same var.
20.01	Set a sandstone 10x10x8 ins marked "1/16" on E face in mound of earth 2 ft diam at base & 12 ins high for 1/16 sec cor.
40.03	Set a sandstone 15x12x6 ins marked "1/4" on E face in mound of earth 2 1/2 ft diam at base & 18 ins high for 1/4 sec cor.
60.04	Set a sandstone 18x10x8 ins marked "1/16" on E face in mound of earth 2 ft diam at base & 12 ins high for 1/16 sec cor.
80.05	To the corner to secs. 8. 9. 16 & 17

Township 1 South Range 5 West of Uintah Mer.

Chains	
	Land mountainous. Grass. Soil 1st rate
	North between Secs. 8 & 9. Var. 16° 37' E.
20.00	Set a sandstone 13 x 10 x 8 ins marked "1/16" on N face in mound of earth 2 ft diam at base & 12 ins high for 1/16 sec cor.
	Land mountainous heavily timbered with cedars
40.00	Set a sandstone 10 x 10 x 8 ins marked "1/4" on N face in mound of earth 2 1/2 ft diam at base & 18 ins high for 1/4 sec cor.
	Land rolling. Sage & grass. Soil 1st rate.
60.00	Set a sandstone 15 x 15 x 4 ins marked "1/16" on N face in mound of earth 2 ft diam at base & 12 ins high for 1/16 sec cor.
	Land rolling. Sage & grass. Soil generally 1st rate
80.00	Set a sandstone 20 x 12 x 4 ins marked "1" on N face & "1111" on E face in mound of earth 3 ft diam at base & 2 1/2 ft high for corner to sections 4. 5. 8 & 9.
	Land generally mountainous with an abundance of grass. Soil 1st rate
	ast on a random line bet Secs. 4 & 9. Var. 16° 37' E.
20.00	Set temporary 1/16 sec cor. Land rough. descend
37.00	Descend to ravine Course SSE & ascend
40.00	Set temporary 1/4 sec cor. Land rough & rocky
60.00	Ascending Set temporary 1/16 sec cor.
80.16	Intersect the N & S line 31 links N of the corner to secs. 3. 4. 9 & 10. Land rough. Soil 2d rate
	From this corner Trun
	N. 89° 47' W on a true line between Secs. 4 & 9 with same var.
20.04	Set a sandstone 12 x 8 x 7 ins marked "1/16" on E face in mound of earth 2 ft diam at base & 12 ins high for 1/16 sec cor.
40.08	Set a sandstone 10 x 10 x 10 ins marked "1/4" on E face in mound of earth 2 1/2 ft diam at base & 18 ins high for 1/4 sec cor.
60.12	Set a sandstone 20 x 7 x 6 ins marked

Township 1 South Range 5 West of Uintah Mer.

Chains	
	1/16" on E face in mound of earth 2 ft diam at base & 12 ins high for 1/16 sec cor.
80.16	To the corner to secs. 4. 5. 8 & 9.
	Land mountainous & rough. Scattering cedars. Soil 2d rate.
	North between Secs. 4 & 5. Var. 16° 37' E.
20.00	Set a sandstone 18 x 13 x 4 ins marked "1/16" on N face in mound of earth 2 ft diam at base & 12 ins high for 1/16 sec cor.
	Land rolling & rough. Grass. Soil 1st rate
40.00	Set a sandstone 18 x 9 x 9 ins marked "1/4" on N face in mound of earth 2 1/2 ft diam at base & 18 ins high for 1/4 sec cor.
	Land mountainous Sage & grass. Soil 1st rate
60.00	Set a sandstone 12 x 10 x 8 ins marked "1/16" on N face in mound of earth 2 ft diam at base & 12 ins high for 1/16 sec cor.
	Land mountainous Grass & sage. Soil 1st rate
81.30	Intersect the Uintah Principal Base at 9 chs. 56 links East of the Standard Corner common to Secs. 32 & 33. which is a sandstone 16 x 14 x 8 ins marked on N face "S.C 111111" & on E face "1111" in a mound of earth. This point Establish by setting a sandstone 12 x 10 x 5 ins marked on South face "C.C. 111111" & on E face "1111" for closing corner common to Sections 4 & 5 in a mound of earth 36 ins diam at base & 18 ins high.
	Land generally mountainous & rough covered with abundant grass and some sage.
	Soil 1st rate.

Nov. 6th 1882

Township 1 South Range 5 West of Uintah Mer.

Chains	
	From the comm. cor. secs. 31 & 32 on the South Boundary of the Township run North between Secs. 31 & 32 Var. 16° 30' E.
2.00	Set a sandstone 15 x 10 x 8 ins marked 1/16 on N face in mound of earth 2 ft diam at base & 12 ins high for 1/16 sec cor.
	Land rolling. Scattering cedars. Soil 1st rate
40.00	Set a sandstone 12 x 9 x 7 ins marked 1/4 on N face in mound of earth 2½ ft diam at base & 18 ins high for 1/4 sec cor.
	Land sloping to East & rolling. Soil 1st rate
60.00	Set a sandstone 16 x 10 x 8 ins marked 1/16 on N face in mound of earth 2 ft diam at base & 12 ins high for 1/16 sec cor.
	Land rolling. Soil 1st rate Scattering cedars
80.00	Set a sandstone 17 x 8 x 4 ins marked IIII on N face IIII on E face in mound of earth 3 ft diam at base & 2½ ft high for the comm. cor. secs. 29. 30. 31 & 32.
	Land rolling & sloping East Scattering cedars. Soil 1st rate.
	East on a random line bet Secs. 29 & 32. Var. 16° 30' E.
1.00	Ground.
20.00	Set limestone 1/16 sec cor. Land mountainous
40.00	Set limestone 1/4 sec cor. Scattering pine, thick cedars
60.00	Set limestone 1/16 sec cor. Mountainous Soil 2nd rate
80.17	Intersect the N. side 38 links South of the comm. cor. secs. 28. 29. 32 & 33. Soil 2nd rate
	From this comm. run
	S. 89° 45' W. on a true line between Secs. 29 & 32 with the range var.
20.00	Set a sandstone 12 x 10 x 10 ins marked 1/16 on E face in mound of earth 2 ft diam at base & 12 ins high for 1/16 sec cor.
40.09	Set a sandstone 8 x 8 x 8 ins marked 1/4 on E face in mound of earth 2½ ft diam at base & 18 ins high for 1/4 sec cor.
60.13	Set a sandstone 17 x 9 x 7 ins marked 1/16 on E face in a mound of earth 2 ft

Township 1 South Range 4 West of Uintah Mer.

Chains	
	diam at base 12 ins high for 1/16 sec cor.
80 17	To the Comm to secs. 29. 30. 31 & 32
	Land mountainous with a scattering growth
	of cedars.
	Soil 2nd rate.

North between Secs 29 & 30
Var. 16° 37' E.

20 00	Set a sandstone 12 x 12 x 6 ins, marked 1/16 on N face in mound of earth 2 ft diam at base 12 ins high for 1/16 sec cor.
	Land rough & broken. Sandy & rocky.
	Soil 3rd rate. Ascend to
30 00	Ridge Comm E. ascending on E slope.
40 00	Set a sandstone 18 x 8 x 6 ins, marked 1/4 on N face in mound of earth 2½ ft diam at base 18 ins high for 1/4 sec cor.
	Land broken. Soil 3rd rate. still ascending
60 00	Set a sandstone 12 x 10 x 5 ins marked 1/16 on N face in mound of earth 2 ft diam at base 12 ins high for 1/16 sec cor. on top of ridge
65.00	Descend from ridge
80.00	Set a sandstone 16 x 12 x 5 ins marked "1111" on N face "1111" on E face in mound of earth 3 ft diam at base & 2½ ft high for Comm to secs 19. 20 29 & 30
	Land mountainous & broken with cedars.
	Soil 3rd rate.

East on a random line bet Secs. 20 & 29.
Var. 16° 37' E.

20 00	On descend. Set timpseray 1/16 sec cor. Land rough.
40 00	Set timpseray 1/4 sec cor. Soil 3rd rate descend to
45.00	Bottom of small valley & ascend to
60 00	Set timpseray 1/16 sec cor. Land rough. Soil 2nd rate
65.00	Ascending through cedars to
76 00	Leave cedars in bad.
80 22	Intersect the N. & line 49 links N of the Comm to secs. 20. 21. 28 & 29.
	From this Comm Pnt
	N 89° 39' W on a true line between Secs. 20 & 29 with the same var.

Township 1 South Range 5 West of Uintah Mer.

Chains	
2005	Set a sandstone 20 x 10 x 3 ins marked "1/16" on E face in mound of earth 2 ft diam at base & 12 ins high for 1/16 sec cor.
4011	Set a sandstone 18 x 12 x 3½ ins marked "1/4" on E face in mound of earth 2½ ft diam at base & 18 ins high for 1/4 sec cor.
6017	Set a sandstone 15 x 8 x 8 ins marked "1/16" on E face in mound of earth 2 ft diam at base & 12 ins high for 1/16 sec cor.
8022	To the corner to secs. 19. 20. 29 & 30. Land mountainous covered with cedars & pine. Some grass. Soil 3d rate.
	As the line bet Secs. 19 & 30 could not be run through to the West Boundary it being impracticable. Run West on a true line bet Secs. 19 & 30. Var. 16° 37' E.
3380 W.C.	Set a sandstone 18 x 13 x 8 ins marked "W.C." on E face in mound of earth 2½ ft diam at base & 18 ins high for witness corner situated on edge of precipice. Land rough & mountainous. Soil 3d rate.
	North between Secs. 19 & 20. Var. 16° 37' E.
2000	Set a sandstone 12 x 10 x 5 ins marked "1/16" on N face in mound of earth 2 ft diam at base & 12 ins high for 1/16 sec cor. Land high mountainous & broken covered with cedars & piñon pine. Soil 3d rate descend
4000	Set a sandstone 14 x 12 x 8 ins marked "1/4" on N face in mound of earth 2½ ft diam at base & 18 ins high for 1/4 sec cor. situated in depression. Land mountainous thick cedars & piñon pines. Soil 3d rate.
6000	Set a sandstone 16 x 10 x 10 ins marked "1/16" on N face in mound of earth 2 ft diam at base & 12 ins high for 1/16 sec cor. situated on descent from ridge. Soil 3d rate

Township 1 South Range 5 West of Uintah Mer.

Chains	
8.00	Set a sandstone 10x10x10 ins marked "111" on N face & "1111" on E face in mound of earth 3 ft diam at base & 2½ ft high for the corner to Sections 17 18 19 & 20
	situated on level in cedars.
	Land high & mountainous broken covered with dense cedars & pinon pine.
	Soil 3d rate.
	East on a random line bet Secs 17 & 20.
	Var. 16° 37' E.
8.00	Ravine Course S.E. thence ascend to
12.00	Top of ridge & descend to
20.00	Set temporary ¼ sec cor. Mountainous
22.00	Ravine. Course S.S.E. ascend to
36.00	Top of ridge & descend to
40.00	Set temporary ¼ sec cor. Thick cedars & pinon pine
60.00	Descending through cedars Set temporary ¼ sec cor.
	Mountainous Cedars & pinon pine Soil 3d rate
63.00	Leave cedars bottom of ridge
69.00	Enter cedars & ascend to
73.00	Top of ridge & descend to
80.32	Intersect the N & S line 55 links South of the corner to Secs. 16. 17. 20 & 21.
	From this Corner Turn
	S. 89° 36' W on a true line between Secs. 17 & 20 with the same var.
20.08	Set a sandstone 18x8x4 ins marked "16" on E face in mound of earth 2 ft diam at base & 12 ins high for ¼ sec cor.
40.16	Set a sandstone 14x12x8 ins marked "11" on E face in mound of earth 2½ ft diam at base & 18 ins high for ¼ sec cor.
60.24	Set a sandstone 15x12x10 ins marked "16" on E face in mound of earth 2 ft diam at base & 12 ins high for ¼ sec cor.
80.32	To the corner to secs. 17. 18. 19 & 20.
	Land high & mountainous heavily covered with cedars & pinon pine.
	Soil 3d rate

Township 1 South Range 5 West of Uintah Mer.

Chains	
	As the line bet Secs. 18 & 19 to the West Boundary of the Township could not be surveyed Except under great difficulty
	West on a true line bet Secs. 18 & 19. Var. 16° 37' E.
17.00 W.16.	Set a sandstone 28 x 16 x 10 ins marked W.16" on E face in mound of earth 2½ ft diam at base & 18 ins high for witness corner for 1/16 sec cor.
	Land rough & mountainous Soil 3d rate
17.50	Edge of precipice.
	North between Secs. 17 & 18. Var. 16° 37' E.
20.00	Set a sandstone 14 x 12 x 4 ins marked "1/16" on N face in mound of earth 2 ft diam at base & 12 ins high for 1/16 sec cor.
	Land very broken. Soil 3d rate.
22.00	Descend gently to
30.00	Canon. 400 ft deep. E by S.
40.00	Set a sandstone 16 x 10 x 9 ins marked "1/4" on N face in mound of earth 2½ ft diam at base & 18 ins high for 1/4 sec cor.
	Land rough & mountainous. Monument situated in canon, thence ascend to
60.00	Rocky bench. Set a sandstone 18 x 12 x 6 ins marked "1/16" on N face in mound of earth 2 ft diam at base & 12 ins high for 1/16 Sec Cor.
	Land rough & mountainous Ascend
80.00	Set a sandstone 14 x 10 x 10 ins marked "11" on N face & "IIIII" on E face in mound of earth 3 ft diam at base & 2½ ft high for Cor to sections 7. 8. 17 & 18, situated on N side of canon
	Land mountainous very broken & rocky. Soil 4th rate.
	East on a random line bet Secs. 8 & 17. Var. 16° 37' E.
	Ascend to
20.00	Set stone mon 1/16 sec cor on side of cliff.

Township 1 South Range 5 West of Uintah Mer.

Chains	
	Land rough & very broken Soil 4th rate ascend
3600	Top of cliff & descend to
4000	Set temporary 1/4 sec Cor. Mountainous
6000	Set temporary 1/16 sec Cor. Mountainous
8050	Intersect the N. & S line 6 g links South of the corner to secs 8. 9. 16 & 17. Good grass.
	From this corner Trim
	S. 89° 30' W on a true line between Secs 8 & 17 with the same var.
2012	Set a sandstone 13 x 11 x 9 ins marked "1/16" on E face in mound of earth 2 ft diam at base & 12 ins high for 1/16 sec cor.
4025	Set a sandstone 16 x 12 x 4 ins marked "1/4" on E face in mound of earth 2 1/2 ft diam at base & 18 ins high for 1/4 sec cor.
6038	Set a sandstone 18 x 15 x 6 ins marked "1/16" on E face in mound of earth 2 ft diam at base & 12 ins high for 1/16 sec cor.
8050	To the corner to secs 7. 8. 17 & 18.
	Land rough & mountainous Good grass
	Soil 1st & 3rd rate

North between Secs. 7 & 8.
Var. 16° 37' E.

5.00	Top of precipice
2000	Ascend. Set a sandstone 20 x 18 x 6 ins marked "1/16" on N face in mound of earth 2 ft diam at base & 12 ins high for 1/16 sec cor.
	Land mountainous. Soil 2d rate
4000	Set a sandstone 12 x 12 x 8 ins marked "1/4" on N face in mound of earth 2 1/2 ft diam at base & 18 ins high for 1/4 sec cor.
6000	Set a sandstone 16 x 12 x 10 ins marked "1/16" on N face in mound of earth 2 ft diam at base & 12 ins high for 1/16 sec cor.
	Land mountainous & broken. Soil 2d rate
8000	Set a sandstone 18 x 10 x 8 ins marked "1" on N face & "11111" on E face in mound of earth 3 ft diam at base & 2 1/2 ft high for the corner to secs. 5. 6. 7 & 8.
	Land rough & mountainous
	Soil 2d rate

Township 1 South Range 5 West of Uintah Mer.

Chains	
	East on a random line between Secs. 5 & 8. Var. 16° 37' E.
20 00	Set timber tray 1/16 sec cor. at foot of hill. Thence ascend to
40 00	Set timber tray 1/4 sec cor. on side of ridge. Land mountainous. Good grass. Soil 1st rate.
60 00	Set timber tray 1/16 sec cor. Abundant grass. Land mountainous. Soil 1st rate.
80 24	Intersect the N. & line 27 links North of the corner to secs. 4. 5. 8 & 9. Soil 1st rate. Upon this corner I run N. 89° 48' W. on a true line between Secs. 5 & 8 with the same var.
20 06	Set a sandstone 10 x 10 x 8 ins marked "1/16" on E face in mound of earth 2 ft diam at base & 12 ins high for 1/16 sec cor.
40 12	Set a sandstone 15 x 10 x 5 ins marked "1/4" on E face in mound of earth 2 1/2 ft diam at base & 1 ins high for 1/4 sec cor.
60 18	Set a sandstone 12 x 10 x 8 ins marked "1/16" on E face in mound of earth 2 ft diam at base & 12 ins high for 1/16 sec cor.
80 24	To the corner to secs. 5. 6. 7 & 8. Land mountainous, abundant grass. Soil 1st rate.
	& the line between secs. 6 & 7 to the West Boundary of the Township could not be surveyed except under great difficulty. Upon West on a true line between Secs. 6 & 7. Var. 16° 37' E. Ascend to
20 00	Set a sandstone 18 x 12 x 4 ins marked "1/16" on E face in mound of earth 2 ft diam at base & 12 ins high for 1/16 sec cor. situated on West slope. Land rough & mountainous with good grass. Soil 2d rate. Ascend to
25 00	Top of ridge & descend to
40 00	Set a sandstone 12 x 12 x 4 ins marked

Township 1 South Range 5 West of Uintah Mer.

Chains

1/4" on E face in mound of earth 2 ft diam at base & 18 ins high for 1/4 sec Cor.
Land rough & mountainous. Good grass.
Soil 2nd rate.

North between Secs. 5 & 6.
Var. 16° 37' E.

6 00 Descend diagonally to
2000 Set a sandstone 18 x 14 x 7 ins marked "1/16" on N face in mound of earth 2 ft diam at base & 12 ins high for 1/16 sec Cor.
Land mountainous & descending. Soil 1st rate
4000 Set a sandstone 14 x 10 x 8 ins marked "1/4" on N face in mound of earth 2 1/2 ft diam at base & 18 ins high for 1/4 sec Cor.
Land mountainous. Abundant grass.
6000 Set a sandstone 15 x 10 x 6 ins marked "1/16" on N face in mound of earth 2 ft diam at base & 12 ins high for 1/16 sec Cor.
Land mountainous & descending. Soil 1st rate
8057 Intersected the Uintah Principal Base at 9 chs. 58 links East of the Standard Cor. common to Sections 31 & 32 which is a sandstone 24 x 18 x 9 ins marked on the N face "S.C 111111" & on the East face "11111" situated in a mound of earth.

This point Established by setting a sandstone 20 x 18 x 5 ins marked on South face "C.C 111111" and on the East face "11111" for closing corner common to Secs. 5 & 6 in mound of earth 36 ins diam at base & 18 ins high situated in open prairie.
Land high & mountainous covered with abundant grass.
Soil 1st rate.

Nov. 7th 1882

Field Notes
of the
Subdivisional 1/4 and 1/16
Section Lines
of
Township No. 1 South
of
Range No. 1 West
of the
Uintah Special Meridian

Township No. 1 South Range No. 5 W. Uintah Special Mer.

U. Terr.

118	118	102	85	73	60
6 117	5 116	4 101	3 87	2 73	1 60
116	115	100	86	72	59
115	114	99	86	71	58
7	8 113	9 99	10 85	11 70	12 58
	112	98	84	70	57
	112	97	83	66	56
18	17 111	10 96	15 82	14 63	13 56
	110	95	81	65	55
110	109	95	80	67	54
19	20 108	21 93	22 80	23 66	24 53
	107	92	79	65	53
	107	92	78	65	52
30	29 106	28 92	27 77	26 64	25 51
	105	91	76	63	51
	104	90	76	62	50
31	32 103	33 89	34 75	35 62	36 49
	103	89	74	61	49

Township 1 South Range 5 West of Uintah Mer.

Chains	Field Notes of the Sub-divisional 1/4 & 1/16 Section Lines.
	From the S 1/16 sec corner on sec line 35 & 36 Turn
	East on a random line through the middle of the S half of Sec. 36.
	Var. 16° 37' E.
2000	Set temporary 1/16 sec cor. Rough. Soil 3d rate
3000	Edge of bluff & descend
4000	Set temporary 1/16 sec cor. Foot of bluff rough.
43.00	Dry water course. E.S.E. & ascend abruptly to
6000	Set temporary 1/16 sec cor. Top of bluff.
	thence along side of cañon to
8025	Intersect the East B'dy of Tp 47 links North of the S 1/16 sec cor. Soil 3d rate
	From this corner Turn
	N. 89° 40' W on a true line through the middle of the S half of Sec. 36 with the same var.
2007	Set a sandstone 12 x 12 x 7 ins marked "1/16" on E face in mound of earth 2 ft diam at base & 12 ins high for 1/16 sec cor.
4014	Set a sandstone 18 x 16 x 10 ins marked "1/16" on E face in mound of earth 2 ft diam at base & 12 ins high for 1/16 sec cor.
6021	Set a sandstone 17 x 11 x 8 ins marked "1/16" on E face in mound of earth 2 ft diam at base & 12 ins high for 1/16 sec cor.
8028	To the S 1/16 sec cor on sec line bet Secs. 35 & 36. Land mountainous & broken Soil 3d rate.
	From the 1/4 sec cor on sec line bet Secs. 35 & 36 Turn East on a random line through the middle of Sec. 36.
	Var. 16° 37' E.
2000	Set temporary 1/16 sec cor. Soil 3d rate
3000	Descend into deep ravine Course E.S.E.
4000	Set temporary 1/4 sec cor. Land rough & broken
5000	Bottom of dry water course & ravine Course E.S.E.
6000	Set temporary 1/16 sec cor. on side of hill Ascending
8072	Intersect the East B'dy of the Township 65 links N of the 1/4 sec cor.

Township 1 South Range 5 West of Uintah Mer.

Chains	
	From this corner I run
	N 89° 32' W on a true line through the middle of
	Sec. 36 with the same var.
20.18	Set a sandstone 20 x 14 x 10 ins marked "1/16" on E
	face in mound of earth 2 ft diam at base, 12 ins
	high for 1/16 sec cor.
40.36	Set a sandstone 18 x 16 x 12 ins marked "1/4" on E
	face in mound of earth 2½ ft diam at base, 18
	ins high for 1/4 sec cor.
60.54	Set a sandstone 16 x 8 x 8 ins marked "1/16" on E face
	in mound of earth 2 ft diam at base, 12 ins high
	for 1/16 sec cor.
80.72	To the 1/4 sec cor on reclining bet Secs. 35 & 36.
	Land rough, mountainous
	Soil 3rd rate.
	From the N 1/16 sec cor on reclining bet Secs. 35 & 36 I run
	East on a random line through the middle of the
	N half of Sec. 36.
	Var. 16° 37' E.
20.00	Set temporary 1/16 sec cor. near dry water course
40.00	On side steep bluff. Set temporary 1/16 sec cor.
51.00	Ascend abruptly over rough country to
60.00	Set temporary 1/16 sec cor. Mountainous
70.00	Cliffs
80.40	Intersect the East B'dy of Township 37 links
	South of the N 1/16 sec cor. Rough.
	From this corner I run
	S 89° 44' W on a true line through the middle
	of the N half of Sec. 36 with the same var.
20.10	Set a sandstone 18 x 10 x 6 ins marked "1/16" on E
	face in mound of earth 2 ft diam at base, 12
	ins high for 1/16 sec cor.
40.20	Set a sandstone 19 x 16 x 10 ins marked "1/16" on E
	face in mound of earth 2 ft diam at base, 12
	ins high for 1/16 sec cor.
60.30	Set a sandstone 22 x 11 x 8 ins marked "1/16" on E
	face in mound of earth 2 ft diam at base, 12
	ins high for 1/16 sec cor.
80.40	To the N 1/16 sec cor on reclining bet Secs. 35 & 36
	Land rough, mountainous
	Soil 3rd rate.

Township 1 South Range 5 West of Uintah Mer:

Chains	
	From the S/16 sec cor on sec line bet Secs 25 & 26 Imm
	East on a random line through the middle of the S half of Sec 25.
	Var. 16° 37' E.
20.00	Set a temporary 1/16 sec cor. Cedars.
40.00	Set temporary 1/4 sec cor. Rough & mountainous & the S descend steep bluffs.
44.00	Large cedars.
60.00	Set temporary 1/16 sec cor. Soil 3rd rate
69.00	Enter cedars.
79.00	Large cedars.
80.34	Intersect the East B'dy of Tp 4 S links & of the S/16 sec cor. Rough.
	From this camm Imm
	S. 89° 41' W on a true line through the middle of the S half of Sec. 25 with the same var.
20.08	Set a sandstone 10 x 10 x 5 ins marked "1/16" on E face in mound of earth 2 ft diam at base & 12 ins high for 1/16 sec cor.
40.17	Set a sandstone 15 x 12 x 5 ins, marked "1/16" on E face in mound of earth 2 ft diam at base & 12 ins high for 1/16 sec cor.
60.26	Set a sandstone 13 x 11 x 6 ins marked "1/16" on E face in mound of earth 2 ft diam at base & 12 ins high for 1/16 sec cor.
80.34	To the S/16 sec cor on sec line bet Secs. 25 & 26 & and rough & mountainous with scattering cedars & cedar groves. Soil 3rd rate

	From the 1/4 sec cor on sec line bet Secs. 25 & 26 Imm.
	East on a random line through the middle of Sec 25
	Var. 16° 37' E.
20.00	Set temporary 1/16 sec cor. Cedars & grass
40.00	Set temporary 1/4 sec cor. Grass & sage.
60.00	Set temporary 1/16 sec cor. Soil 1st rate
80.22	Intersect the East B'dy of Tp 32 links N of the 1/4 sec cor. Rough

Township 1 South Range 5 West of Uintah Mer.

Chains	
	From this Comm Cor N. 89° 46' W on a true line through the middle of Sec. 25 with the same var.
20 05	Set a sandstone 15 x 6 x 6 ins marked "1/16" on E face in mound of earth 2 ft diam at base & 12 ins high for 1/16 sec cor.
40 11	Set a sandstone 12 x 8 x 6 ins marked "1/4" on E face in mound of earth 2 1/2 ft diam at base & 18 ins high for 1/4 sec cor.
60 17	Set a sandstone 10 x 10 x 10 ins marked "1/16" on E face in mound of earth 2 ft diam at base & 12 ins high for 1/16 sec cor.
80 22	To the 1/4 sec cor on section line bet Secs. 25 & 26. Found mountain mahogany corner with grass sage & scattering cedars. Soil 1st rate.
	From the N 1/16 sec cor on section line bet Secs 25 & 26 Comm East on a random line through the middle of the N half of Sec. 25. (Var. 16° 37' E.
20 00	Set temporary 1/16 sec cor. Soil 1st rate
40 00	Set temporary 1/16 sec cor. Level prairie
60 00	Set temporary 1/16 sec cor. Sage & grass.
80 04	Intersect the East Bdy of the T 1 S 13 ins South of the N 1/16 sec cor. Prairie.
	From this Comm Cor N. 89° 54' W on a true line through the middle of the N half of Sec. 25 with the same var.
20 01	Set a sandstone 13 x 12 x 11 ins marked "1/16" on E face in mound of earth 2 ft diam at base & 12 ins high for 1/16 sec cor.
40 02	Set a sandstone 18 x 13 x 3 ins marked "1/16" on E face in mound of earth 2 ft diam at base & 12 ins high for 1/16 sec cor.
60 03	Set a sandstone 12 x 12 x 4 ins marked "1/16" on E face in mound of earth 2 ft diam at base & 12 ins high for 1/16 sec cor.
80 04	To the N 1/16 sec cor on section line bet Secs 25 & 26 Found limestone rock. Sage & grass.

Township 1 South & range 5 West of Uintah Mer.

Chains

Soil 1st rate.

Nov. 8th 1882

Same to S/16 sec cor on section line bet 23 & 24
Same
East on a random line through the middle of the S half of Sec 24.
Var. 16° 37' E.

20.00 Set timber mound S/16 sec cor. Undulating
40.00 Set timber mound S/16 sec cor. Soil 1st rate
60.00 Set timber mound S/16 sec cor. Sage & grass.
79.96 Intersect the East Bdy of the Township 21 links N of the S/16 sec cor. Soil 1st rate
From this corner Same
N 89° 51' W on astronomic line through the middle of the S half of Sec. 24 with the same var.
19.99 Set a sandstone 10 x 10 x 5 1/2 ins marked 1/16 on E face in mound of earth 2 ft diam at base 12 ins high for 1/16 sec cor.
39.98 Set a sandstone 15 x 10 x 5 ins marked 1/16 on face in mound of earth 2 ft diam at base 1 ft high for 1/16 sec cor.
59.97 Set a sandstone 16 x 12 x 3 ins marked 1/16 on face in mound of earth 2 ft diam at base 1 ft high for 1/16 sec cor.
79.96 To the S/16 sec cor on section line bet Secs 23 & 24
Land undulating. Sage brush & grass.
Soil 1st rate.

From the 1/4 sec cor on section line bet Secs. 23 & 24
Same
East on a random line through the middle of Sec 24.
Var. 16° 37' E.

20 00 Set timber mound 1/16 sec cor. in valley ascend
40 00 Set timber mound 1/4 sec cor. Soil 1st rate
55.00 Summit of ridge S.S.E. thence descend to
60 00 Set timber mound 1/16 sec cor. Mountainous
67.00 Entire cedars on ascent & thence descend to
72.00 Valley in cedars & thence ascend to
77.00 Top of ridge. Course S.S.E.

Township 1 South Range 5 West of Uintah Mer.

Chains	
79.80	Intersect the East Boundary of the T/p. 30 links North of the 1/4 sec cor. Land rough. From this corner I run N. 89° 47' W on a true line through the middle of Sec 24 with the same var.
19.95	Set a sandstone 21 x 16 x 8 ins marked "1/16" on E face in mound of earth 2 ft diam at base 12 ins high for 1/16 sec cor.
39.90	Set a sandstone 12 x 10 x 10 ins marked "1/4" on E face in mound of earth 2½ ft diam at base 18 ins high for 1/4 sec cor.
59.85	Set a sandstone 14 x 8 x 6 ins marked "1/16" on E face in mound of earth 2 ft diam at base 12 ins high for 1/16 sec cor.
79.80	To the 1/4 sec cor on sec line bet Secs. 23 & 24. Land mountainous Heavy sage brush. Grass & some scattering cedars. Soil 1st rate.

From the N 1/16 sec cor on sec line bet Secs. 23 & 24 I run East on a random line through the middle of the N half of Sec 24 Var. 16° 37' E.

20.00	Set timp temp 1/16 sec cor. Soil 1st rate Cedars.
40.00	Set timp temp 1/16 sec cor. Sage & grass.
52.00	Near cedars & descend to
58.00	Bottom of depression & thence ascend to
60.00	Top of ridge. Set timp temp 1/16 sec cor. Land mountainous. Soil 1st rate. Entire cedars & ascend to.
64.00	Summit of ridge and descend to.
69.00	Bottom & near cedars. thence to.
80.12	Intersect the East B'dy of T/p 24 links South of the N 1/16 sec cor. Mountainous From this corner I run N. 89° 48' W on a true line through the middle of the N half of Sec 24 with the same var.
20.03	Set a sandstone 15 x 15 x 5 ins marked "1/16" on E face in mound of earth 2 ft diam at base & 12 ins high for 1/16 sec cor.

Township 1 South Range 5 West of Uintah Mer.

Chains	
40.06	Set a sandstone 16 x 16 x 4 ins marked "1/16" on E face in mound of earth 2 ft diam at base & 12 ins high for 1/16 sec cor.
60.09	Set a sandstone 12 x 10 x 5 ins marked "1/16" on E face in mound of earth 2 ft diam at base & 12 ins high for 1/16 sec cor.
80.12	To the N 1/16 sec cor on sec line bet Secs. 23 & 24. Land mountainous, scattering cedars. Sage brush & grass. Soil 1st rate.
	From the S 1/16 sec cor on sec line bet Secs. 13 & 14 Run East on a random line through the middle of the S half of Sec. 13. Var. 16° 37' E.
20.00	Set temporary 1/16 sec cor. Soil 1st rate
40.00	Set temporary 1/16 sec cor. Soil 1st rate. Ascend
41.00	Ascend bluffs. Cedars.
55.00	Leave cedars.
60.00	Set temporary 1/16 sec cor. Land rough.
75.00	Small ridge. Course N & S.
80.64	Intersect the East Boundary of the Tp 99 links South of the S 1/16 sec cor. Mountainous. From this corner Run S. 89° 18' W on a true line through the middle of the S half of Sec. 13 with the same var.
20.16	Set a sandstone 13 x 8 x 5 ins marked "1/16" on E face in mound of earth 2 ft diam at base & 12 ins high for 1/16 sec cor.
40.32	Set a sandstone 13 x 10 x 4 ins marked "1/16" on E face in mound of earth 2 ft diam at base & 12 ins high for 1/16 sec cor.
60.48	Set a sandstone 12 x 10 x 4 ins marked "1/16" on E face in mound of earth 2 ft diam at base & 12 ins high for 1/16 sec cor.
80.64	To the S 1/16 sec cor on sec line bet Secs. 13 & 14. Land mountainous covered with scattering cedars. Good grass & some sage. Soil 1st & 2nd rate

Township 1 South Range 5 West of Uintah Mer.

Chains	
	From the 1/4 Sec. Cor on sec line bet Secs. 13 & 14
	run
	East on a random line through the middle
	of Sec. 13.
	Var. 16° 37' E.
20 00	Set timber tray 1/16 sec cor. and ascend
38.00	Extr cedars. Summit of ridge & descend
40 00	Set timber tray 1/4 sec cor on E slope of ridge
	Land mountainous. Grass & sage
50 00	Scare cedars. Foot of ridge & ascend to
60 00	Set timber tray 1/16 sec cor. Soil 1st rate
80 16	Intersect the East B'dy of the T'p 1.5 links
	South of the 1/4 sec cor. Grass & sage.
	From this corner run
	S. 89° 11' W on a true line through the middle of
	Sec. 13 with the same var.
20 04	Set a sandstone 16 x 8 x 8 ins marked 1/16 on E face
	in mound of earth 2 ft diam at base & 12 ins
	high for 1/16 sec cor.
40 08	Set a sandstone 11 x 9 x 6 ins marked 1/4 on E face
	in mound of earth 2½ ft diam at base & 10 ins
	high for 1/4 sec cor.
60 12	Set a sandstone 12 x 12 x 4 ins marked 1/16 on E
	face in mound of earth 2 ft diam at base & 12
	ins high for 1/16 sec cor.
80 16	To the 1/4 sec cor on sec line bet Secs. 13 & 14.
	Land mountainous Covered with cedars &
	grass. Sage brush & grass.
	Soil 1st rate.
	From the N 1/16 sec cor on sec line bet Secs 13 & 14
	run
	East on a random line through the middle of
	the N half of Sec. 13.
	Var. 16° 37' E.
20 00	Set timber tray 1/16 sec cor. Soil 1st rate
34.00	Extr cedars & ascend to ridge
40 00	Set timber tray 1/16 sec cor. Land rough. Soil 2d rate
	Thence descend diagonally
60 00	Set timber tray 1/16 sec cor Soil 2d rate.
70 00	Scare cedars.
80.02	Intersect the East B'dy of the Township

Township 1 South Range 5 West of Uintah Mer.

Chains	
	15 links N of the 1/16 sec. corner.
	From this corner Turn
	N. 89° 54' W on a true line through the middle of the N half of Sec. 13 with the same var.
2000	Set a sandstone 20 x 14 x 8 ins. marked "1/16" on E face in mound of earth 2 ft diam at base & 12 ins high for 1/16 sec cor.
4001	Set a sandstone 14 x 12 x 8 ins marked "1/16" on E face in mound of earth 2 ft diam at base & 12 ins high for 1/16 sec cor.
6002	Set a sandstone 13 x 12 x 8 ins marked "1/16" on E face in mound of earth 2 ft diam at base & 12 ins high for 1/16 sec cor.
8002	To the N 1/16 sec cor on sec line bet Secs. 13 & 14. Land mountainous covered with cedars. Some grass & sage. Soil 1st & 2d rate. Nov. 9th 1882
	From the S 1/16 sec cor on sec line bet Secs. 11 & 12 Turn
	East on a random line through the middle of the S half of Sec. 12.
	Var. 16° 37' E.
2000	Set temporary 1/16 sec cor. thence ascend
37.00	Top of ridge
4000	Set temporary 1/16 sec cor. Mountainous descend
4600	Bottom of ridge
6000	Set temporary 1/16 sec cor. Soil 1st rate. Sage brush & grass.
8036	Intersect the East Bdy of the Township 6 links S of the S 1/16 sec cor.
	From this corner Turn
	S. 89° 57' W on a true line through the mi of the S half of Sec. 12 with the same var.
2009	Set a sandstone 12 x 12 x 6 ins marked "1/16" on E face in mound of earth 2 ft diam at b & 12 ins high for 1/16 sec cor.
4018	Set a sandstone 15 x 12 x 10 ins marked "1/16" on E face in mound of earth 2 ft diam at b & 12 ins high for 1/16 sec cor.
6027	Set a sandstone 12 x 12 x 4 ins marked "1/16" on E face in mound of earth 2 ft diam at b & 12 ins high for 1/16 sec cor.

Township 1 South Range 3 West of Uintah Mer.d

Chains	
8036	To the S 1/16 sec cor on sec line bet Secs. 11 & 12
	Land mountainous covered with grass & sage
	Soil 1st rate.
	From the 1/4 sec cor on sec line bet Secs. 11 & 12
	Run
	East on a random line through the middle of Sec. 12.
	Var. 16° 37' E.
2000	Set temporary 1/16 sec cor. Sage brush & grass
24.00	Descend bluffs.
4000	Set temporary 1/4 sec cor. Soil 1st rate
6000	Set temporary 1/16 sec cor Land rolling
8014	Intersect the East Bdy of the Township 19 links S of the 1/4 sec cor.
	From this course Run
	S. 89° 52' W on a true line through the middle of Sec. 12 with the same var:
2003	Set a sandstone 12 x 10 x 6 ins marked "1/16" on E face in mound of earth 2 ft diam at base & 12 ins high for 1/16 sec cor:
4007	Set a sandstone 8 x 8 x 5 ins marked "1/4" on E face in mound of earth 2 ft diam at base & 15 ins high for 1/4 sec cor.
6011	Set a sandstone 15 x 10 x 6 ins marked "1/16" on E face in mound of earth 2 ft diam at base & 12 ins for 1/16 sec cor.
8014	To the 1/4 sec cor on sec line bet Secs. 11 & 12
	Land rolling covered with grass & sage.
	Soil 1st rate
	From the N 1/16 sec cor on sec line bet Secs 11 & 12
	Run
	East on a random line through the middle of the N half of Sec. 12.
	Var. 16° 37' E.
600	Top of bluffs & descend
1600	Bottom of bluffs. 60 ft high
2000	Set temporary 1/16 sec cor. Land rough
4000	Set temporary 1/16 sec cor. Soil 1st rate
6000	Set temporary 1/16 sec cor. Sage & grass
8024	Intersect the East Bdy of the Tp

Township 1 South Range 5 West of Uintah Mer.

Chains	
	33 links N. of the N 1/16 sec cor.
	From this Corner Run
	N. 89° 46' W on a true line through the middle of the N half of Sec. 12 with the same var.
20 06	Set a sandstone 13 x 10 x 8 ins marked "1/16" on E face in mound of earth 2 ft diam at base & 12 ins high for 1/16 sec cor.
40 12	Set a sandstone 14 x 12 x 4 ins marked "1/16" on E face in mound of earth 2 ft diam at base & 12 ins high for 1/16 sec cor.
60 18	Set a sandstone 15 x 10 x 8 ins marked "1/16" on E face in mound of earth 2 ft diam at base & 12 ins high for 1/16 sec cor.
80 24	To the S 1/16 sec cor on sec line bet Secs. 11 & 12 Land undulating Sage & grass. Soil 1st rate.
	From the S 1/16 sec cor on sec line bet Secs. 1 & 2 Run
	East on a random line through the middle of the S half of Sec 1.
	Var. 16° 37' E.
20 00	Set temporary 1/16 sec cor. Level prairie
40 00	Set temporary 1/16 sec cor. Prairie Soil 1st rate
60 00	Set temporary 1/16 sec cor. Grass. Soil 1st rate.
79.69	Intersect the East Bdy of the Township 41 links N of the S 1/16 sec cor. Level prairie
	From this Corner Run
	N. 89° 42' W on a true line through the middle of the S half of Sec 1 with the same var.
19.92	Set a sandstone 15 x 12 x 8 ins marked "1/16" on E face in mound of earth 2 ft diam at base & 12 ins high for 1/16 sec cor.
39.84	Set a sandstone 13 x 12 x 8 ins marked "1/16" on E face in mound of earth 2 ft diam at base & 12 ins high for 1/16 sec cor.
59.76	Set a sandstone 15 x 14 x 3 ins marked "1/16" on E face in mound of earth 2 ft diam at base & 12 ins high for 1/16 sec cor.
79.69	To the S 1/16 sec cor on sec line bet Secs. 1 & 2 Land level prairie. Grass & sage brush Soil 1st rate

Township 1 South Range 5 West of Uintah Mer.

Chains	
	From the 1/4 sec cor on sec line bet Secs 1 & 2 run
	East on a random line through the middle of Sec 1.
	Var 16° 37' E.
20.00	Set timber tree 16 sec cor. Land undulating Sage brush & grass. Soil 1st rate
40.00	Set timber tree 1/4 sec cor. Land undulating Sage brush & grass. Soil 1st rate
60.00	Set timber tree 16 sec cor. Rolling Soil 1st rate
79.80	Intersect the East Bdy of the T/p 35 links N of the 1/4 sec cor. Undulating
	From this corner run
	N 89° 45' W on a true line through the middle of Sec 1 with the same var.
19.95	Set a sandstone 15 x 10 x 5 ins marked 1/16 on E face in mound of earth 2 ft diam at base & 12 ins high for 1/16 sec cor.
39.90	Set a sandstone 10 x 10 x 6 ins marked 1/4 on E face in mound of earth 2½ ft diam at base & 8 ins high for 1/4 sec cor.
59.85	Set a sandstone 18 x 9 x 6 ins marked 1/16 on E face in mound of earth 2 ft diam at base & 12 ins high for 1/16 sec cor.
79.80	To the 1/4 sec cor on sec line bet Secs 1 & 2. Land undulating. Sage brush & grass. Soil 1st rate.

	From the N 1/16 sec cor on sec line bet Secs 1 & 2 run
	East on a random line through the middle of the N half of Sec 1.
	Var 16° 37' E.
20.00	Set timber tree 16 sec cor. Land gently undulating prairie. Bunch grass Soil 1st rate
40.00	Set timber tree 16 sec cor. Land undulating Bunch grass. Sage brush. Soil 1st rate
60.00	Set timber tree 16 sec cor. Land gently undulating Bunch grass & sage Soil 1st rate
79.96	Intersect the East Bdy of the Township 15 links N of the N 1/16 sec cor. Land gently undulating Bunch grass & sage Soil 1st rate

Township 1 South Range 5 West of Uintah Mer:

Chains	
	From this corner Trun
	N. 89° 54' W on a true line through the middle of the N half of Sec 1.
	Var. 16° 37' E.
19.99	Set a sandstone 12 x 10 x 8 ins marked "1/16" on E face in mound of earth 2 ft diam at base & 12 ins high for 1/16 sec cor.
39.98	Set a sandstone 13 x 11 x 8 ins marked "1/16" on E face in mound of earth 2 ft diam at base & 12 ins high for 1/16 sec cor.
59.97	Set a sandstone 18 x 12 x 8 ins marked "1/16" on E face in mound of earth 2 ft diam at base & 12 ins high for 1/16 sec cor.
79.96	To the N 1/16 sec cor on sec line bet Secs. 1 & 2. Land gently undulating prairie with sage brush & bunch grass. Soil 1st rate.
	Nov. 10th 1882
	From the S 1/16 sec cor on sec line bet Secs. 34 & 35 Trun
	East on a random line through the middle of the S half of Sec. 35.
	Var. 16° 37' E.
2000	Set temporary 1/16 sec cor. Land undulating Scattering cedars. Soil 1st rate
4000	Set temporary 1/16 sec cor. Land undulating Scattering cedars. Soil 1st rate.
6000	Set temporary 1/16 sec cor. Land undulating Scattering cedars. Soil 1st rate.
79.92	Intersect the N. S line bet Secs. 35 & 36 11 links S of the S 1/16 sec cor.
	From this corner Trun
	S. 89° 55' W on a true line through the middle of the S half of Sec. 35 with the same var.
19.98	Set a sandstone 15 x 12 x 7 ins marked "1/16" on E face in mound of earth 2 ft diam at base & 12 ins high for 1/16 sec cor.
39.96	Set a sandstone 11 x 11 x 8 ins marked "1/16" on E face in mound of earth 2 ft diam at base & 12 ins high for 1/16 sec cor.
59.94	Set a sandstone 9 x 9 x 7 ins marked

Township 1 South Range 5 West of Uintah Mer.

Chains	
	"1/16" on E face in mound of earth 2 ft diam at base 12 ins high for 1/16 sec cor.
79.92	To the S 1/16 sec cor on sec line bet Secs. 34 & 35
	Land undulating ... Scattering cedars
	Soil 1st rate.
	From the 1/4 sec cor on sec line bet Secs. 34 & 35
	run
	East on a random line through the middle
	of Sec. 35.
	Var. 16° 37' E.
200.0	Set temporary 1/16 sec cor. Land broken & rocky
	Soil 3rd rate
400.0	Set temporary 1/4 sec cor. Land mountainous & rocky
	Soil 3rd rate ... descend
447.00	Dry wash course S E & then E. Ascend
600.0	Set temporary 1/16 sec cor. Land broken & Sandy
	Soil 3rd rate.
720.00	Dry wash course. E. S. E. ascend & descend
800.32	Intersect the N & S line bet Secs. 35 & 36
	29 links South of the 1/4 sec cor. Mountainous 3rd rate
	From this course run
	S. 89° 48' W on a true line through the middle
	of Sec. 35 with the same var.
200.8	Set a sandstone 16 x 15 x 10 ins marked "1/16" on E
	face in mound of earth 2 ft diam at base
	12 ins high for 1/16 sec cor.
400.16	Set a sandstone 16 x 12 x 7 ins marked "1/4" on E
	face in mound of earth 2½ ft diam at base
	15 ins high for 1/4 sec cor.
600.24	Set a sandstone 13 x 9 x 6 ins marked "1/16" on E
	face in mound of earth 2 ft diam at base
	12 ins high for 1/16 sec cor.
801.32	To the 1/4 sec cor on sec line bet Secs. 34 & 35
	& broken & mountainous
	Soil 3rd rate
	From the N 1/16 sec cor on sec line bet Secs. 34 & 35
	run
	East on a random line through the middle
	of the N half of Sec. 35

Township 1 South Range 5 West of Uintah Mer.

Chains	
	Var. 16° 37' E
20.00	Set temporary 1/16 sec Cor. Land broken Sage brush. Scattering cedars. Soil 2d rate
40.00	Set temporary 1/16 sec Cor. Soil 2d rate Scattering cedars. Sage brush. Mountainous
60.00	Set temporary 1/16 sec Cor. Scattering cedars. Sage brush. Mountainous. Soil 2d rate
80.20	Intersect the N. Sline bet Secs. 35 & 36 27 links N of the 1/16 sec Cor.
	From this Corner Turn
	N 89° 44' W on a true line through the middle of the N half of Sec 35 with the same var.
20.15	Set a sandstone 17 x 10 x 8 ins marked "1/16" on E face in mound of earth 2 ft diam at base & 12 ins high for 1/16 sec Cor.
40.10	Set a sandstone 12 x 12 x 12 ins marked "1/16" on E face in mound of earth 2 ft diam at base & 12 ins high for 1/16 sec Cor.
58.00	Small ravine. Course S. E.
60.15	Set a sandstone 10 x 9 x 8 ins marked "1/16" on E face in mound of earth 2 ft diam at base & 12 ins high for 1/16 sec Cor.
80.20	To the N 1/16 sec Cor on sec line bet Secs. 34 & 35 Land mountainous. Sage & scattering cedars Soil 2d rate.
	From the S 1/16 sec Cor on sec line bet Secs 26 & 27 Turn
	East on a random line through the middle of the S half of Sec. 26.
	Var. 16° 37' E.
20.00	Set temporary 1/16 sec Cor. Soil 2d rate
40.00	Set temporary 1/16 sec Cor. near ravine
47.00	Gulch. Course S. Ascend to
60.00	Set temporary 1/16 sec Cor. Land rough.
64.00	Gulch. Course S Ascend & descend to
69.00	Gulch Course S. Ascend to
73.00	Top of cedar bench.
77.00	Descend along hill side to
79.00	Gulch. Course S.
80.24	Intersect the N. Sline bet Secs. 25 & 26 40 links S of the S 1/16 sec Cor.

Township 1 South Range 5 West of Uintah Mer.

Chains	
	From this corner run
	S. 89° 42' W on a true line through the middle
	of the S. half of Sec. 26 with the same var.
20.06	Set a sandstone 15 x 10 x 5 ins marked "1/16" on E
	face in mound of earth 2 ft diam at base & 12
	ins high for 1/16 sec cor.
40.12	Set a sandstone 15 x 10 x 5 ins marked "1/16" on E
	face in mound of earth 2 ft diam at base
	2 ins high for 1/16 sec cor.
60.18	Set a sandstone 13 x 12 x 11 ins marked "1/16" on E
	face in mound of earth 2 ft diam at base & 12
	ins high for 1/16 sec cor.
80.24	To the S 1/16 sec cor on sec line bet Secs. 26 & 27
	Land mountainous. Cedars.
	Soil 2nd rate

	From the 1/4 sec cor on sec line bet Secs 26 & 27
	run
	East on a random line through the middle
	of Sec 26.
	Var. 16° 37' E.
20.00	Set timperary 1/16 sec cor. Soil 2nd rate
34.00	Descend to small valley. Grass & sage.
40.00	Set timperary 1/4 sec cor. on accent of ridge
47.00	Summit of ridge & descend to
60.00	Ravine. Set timperary 1/16 sec cor. Ascend
80.09	Intersect the N. line bet Secs. 25 & 26
	17 links South of the 1/4 sec cor.
	From this corner run
	S. 89° 53' W on a true line through the middle
	of the Sec. 26 with the same var.
20.02	Set a sandstone 9 x 9 x 8 ins marked "1/16" on E
	face in mound of earth 2 ft diam at base & 12
	ins high for 1/16 sec cor.
40.05	Set a sandstone 15 x 8 x 8 ins marked "1/4" on E
	face in mound of earth 2½ ft diam at base & 18
	ins high for 1/4 sec cor.
60.07	Set a sandstone 12 x 10 x 10 ins marked "1/16" on E
	face in mound of earth 2 ft diam at base & 12
	ins high for 1/16 sec cor.
80.09	To the 1/4 sec cor on sec line bet Secs. 26 & 27
	Land mountainous & rocky. Cedars.

Township 1 South Range 5 West of Uintah Mer.

Chains	
	some sage & grass. Soil 2d rate.
	From the N 1/16 sec cor on sec line bet Secs 26 & 27 Trun East on a random line through the middle of the N half of Sec. 26. Var. 16° 37' E.
5.00	Enter cedars
9.00	Foot of ridge ascend to
11.00	Summit
20.00	Set temporary 1/16 sec Cor. Land rough descend
37.00	Gulch. Course S. Ascend to
39.00	Summit of ridge & descend to
40.00	Set temporary 1/16 sec Cor. Cedar ridges
60.00	Set temporary 1/16 sec Cor. Soil 2d rate. thence descend steep bluffs.
62.00	Bottom of ~~ridge~~ bluffs.
80.16	Intersect the N & S line bet Secs. 25 & 26 24 links N of the N 1/16 sec Cor. From this Corner Trun N. 89° 50' W on a true line through the middle of the N half of Sec. 26 with the same var
20.04	Set a sandstone 13 x 6 x 5 ins marked "1/16" on E face in mound of earth 2 ft diam at base & 12 ins high for 1/16 sec Cor.
40.08	Set a sandstone 20 x 6 x 5 ins marked "1/16" on E face in mound of earth 2 ft diam at base & 12 ins high for 1/16 sec Cor.
60.12	Set a sandstone 12 x 12 x 7 ins marked "1/16" on E face in mound of earth 2 ft diam at base & 12 ins high for 1/16 sec Cor.
80.16	To the N 1/16 sec Cor on sec line bet Secs 27 & 26 Land mountainous. Cedar ridges Soil 2d rate. Nov. 11th 1882
	From the S 1/16 sec Cor on sec line bet Secs 23 & 22 Trun East on a random line through the mid of the S half of Sec. 23. Var. 16° 37' E.
1.00	Summit of ridge & descend

Township 1 South Range 5 West of Uintah Mer.

Chains	
5.00	Gulch S.W.
8.00	Foot of ridge. Entr. cedars & ascend to
19.00	Top of ridge
20.00	Set temporary 1/16 sec cor. Mountainous descend
26.00	Leave cedars.
40.00	Set temporary 1/16 sec cor. Mountainous
48.00	Entr. cedars & ascend to
49.00	Summit of ridge or bench & descend to
56.00	Foot of bench.
57.50	Gulch Course S.
60.00	Set temporary 1/16 sec cor.
63.00	Ascend cedar ridge
68.00	Leave cedars.
80.40	Intersect the N. & S. line bet Secs. 23 & 24 53 links W of the 1/16 sec cor.
	From this corner I run
	N. 89° 37' W. on a true line through the middle of the S. half of Sec 23 with the same var.
20.10	Set a sandstone 18 x 13 x 7 ins marked 1/16 on E face in mound of earth 2 ft diam at base & 12 ins high for 1/16 sec cor.
40.20	Set a sandstone 16 x 8 x 7 ins marked 1/16 on E face in mound of earth 2 ft diam at base & 12 ins high for 1/16 sec cor.
60.30	Set a sandstone 15 x 10 x 4 ins marked 1/16 on E face in mound of earth 2 ft diam at base & 12 ins high for 1/16 sec cor.
80.40	To the S 1/16 sec cor on sec line bet Secs. 23 & 22 Land mountainous. Sage brush & grass Cedars Soil 2nd rate

From the 1/4 sec cor on sec line bet Secs. 22 & 23 I run East on a random line through the middle of Sec. 23.

Var. 16° 37' E.

2.00	Top of high stuff rocky hill in cedars
1.00	Leave cedars.
20.00	Set temporary 1/16 sec cor. Soil 2nd rate
40.00	Set temporary 1/4 sec cor. Soil 3rd rate descend
50.00	Valley & gulch S. thence ascend to the

Township 1 South Range 5 West of Uintah Mer.

Chains	
60.00	Top of ridge Set temporary 1/16 sec cor. Record
80.28	Intersect the N. & line bet Secs. 23 & 24 23 links E of the 1/4 sec cor.
	From this corner Run
	S. 89° 50' W on a true line through the middle of Sec. 23 with the same var.
20.07	Set a sandstone 14 x 10 x 6 ins marked 1/16 on E face in mound of earth 2 ft diam at base 12 ins high for 1/16 sec cor.
40.14	Set a sandstone 18 x 10 x 5 ins marked 1/4 on E face in mound of earth 2½ ft diam at base 18 ins high for 1/4 sec cor.
60.21	Set a sandstone 12 x 12 x 8 ins marked 1/16 on E face in mound of earth 2 ft diam at base 12 ins high for 1/16 sec cor.
80.28	To the 1/4 sec cor on sec line bet Secs. 22 & 23. Land mountainous. Cedars Grass & sage. Soil 2nd & 3rd rate.
	From the N 1/16 sec cor on sec line bet Secs 22 & 23 Run East on a random line through the middle of the N half of Sec. 23. (Var. 16° 37' E.
20.00	Set temporary 1/16 sec cor. Undulating
40.00	Set temporary 1/16 sec cor. Soil 1st rate
47.00	Gulch. Course S W. & ascend to
48.00	Enter cedars.
54.00	Leave cedars.
60.00	Set temporary 1/16 sec cor. Soil 2nd rate
80.22	Intersect the N. & line bet Secs. 23 & 24 36 links N of the 1/16 sec cor.
	From this corner Run
	N 89° 45' W on a true line through the middle of the N half of Sec. 23 with the same var.
20.05	Set a sandstone 12 x 12 x 8 ins marked 1/16 on E face in mound of earth 2 ft diam at base 12 ins high for 1/16 sec cor.
40.11	Set a sandstone 20 x 6 x 5 ins marked 1/16 on E face in mound of earth 2 ft diam at base 12 ins high for 1/16 sec cor.
60.17	Set a sandstone 10 x 10 x 5 ins marked

Township 1 South Range 5 West of Uintah Mer.

Chains	
	1/16 on E face in mound of earth 2 ft diam at base & 12 ins high for 1/16 sec cor.
80.22	To the N 1/16 sec cor on sec line bet Secs. 22 & 23
	Land undulating Sage brush & grass
	Soil 1st & 2d rate
	From the S 1/16 sec cor on sec line bet Secs. 14 & 15
	Turn
	East on a random line through the middle of the S. half of Sec. 14.
	Var. 16° 37' E.
20.00	Set temporary 1/16 sec cor. Undulating
28.00	Enter cedars from ravine & ascend ridge
40.00	Leave cedars, Set temporary 1/16 sec cor
	Land rolling. Sage. grass & cedars. Soil 1st rate
60.00	Set temporary 1/16 sec cor. Undulating Soil 1st rate
79.94	Intersect the N & S line bet Secs 13 & 14
	13 links S of the 1/16 sec cor. Soil 1st rate
	From this corner Turn
	S 89° 54' W on a true line through the middle of the S. half of Sec. 14 with the same var.
19.99	Set a sandstone 10 x 10 x 8 ins marked 1/16 on E face in mound of earth 2 ft diam at base & 12 ins high for 1/16 sec cor.
39.97	Set a sandstone 16 x 10 x 10 ins marked 1/16 on E face in mound of earth 2 ft diam at base & 12 ins high for 1/16 sec cor.
59.95	Set a sandstone 15 x 12 x 8 ins marked 1/16 on E face in mound of earth 2 ft diam at base & 12 ins high for 1/16 sec cor.
79.94	To the S 1/16 sec cor on sec line bet Secs. 14 & 15.
	Land rolling. Sage brush grass & cedars.
	Soil 1st rate.
	From the 1/4 Sec. Cor on sec line bet Secs. 14 & 15
	Turn
	East on a random line through the middle of Sec. 14.
	Var. 16° 37' E.
20.00	Set temporary 1/16 sec cor. on ascent.
26.00	Ascend cedar ridge
31.00	Leave cedars.

Township 1 South Range 5 West of Uintah Mer.

Chains	
40.00	Set timber ray 1/4 sec cor. Rolling. Soil 1st rate
60.00	Set timber ray 1/16 sec cor. Rolling. Sage + grass
80.08	Intersect the N + S line bet Secs. 13 + 14
	28 links S of the 1/4 sec cor. Soil 1st rate
	From this corner I run
	N. 89° 42' W on a true line through the middle of
	Sec. 14 with the same var.
20.02	Set a sandstone 18 x 15 x 5 ins marked "1/16" on E
	face in mound of earth 2 ft diam at base + 12
	ins high for 1/16 sec cor.
40.04	Set a sandstone 15 x 10 x 5 ins marked "1/4" on E
	face in mound of earth 2½ ft diam at base + 12
	ins high for 1/4 sec cor.
60.06	Set a sandstone 15 x 15 x 8 ins marked "1/16" on E
	face in mound of earth 2 ft diam at base + 12
	ins high for 1/16 sec cor.
80.08	To the 1/4 sec cor on section bet Secs. 14 + 15.
	Land rolling. Sage brush + grass.
	Soil 1st rate

	From the N 1/16 sec cor on section bet Secs. 14 + 15
	I run
	East on a random line through the middle of
	the N half of Sec. 14.
	Var. 16° 34' E.
40.00	Enter cedars at foot of bluff + ascend
12.00	Leave cedars. Top of bluff
20.00	Set timber ray 1/16 sec cor. Land rough.
40.00	Set timber ray 1/16 sec cor. Land rolling
	Sage brush. Bunch grass + cedars Soil 1st rate
60.00	Set timber ray 1/16 sec cor. Land rolling
	Sage brush. bunch grass. Cedars. Soil 1st rate
80.12	Intersect the N + S line bet Secs. 13 + 14
	18 links S of the 1/16 sec cor. Soil 1st rate
	From this corner I run
	S. 89° 52' W on a true line through the middle of the
	N half of Sec. 14 with the same var.
20.03	Set a sandstone 12 x 10 x 8 ins marked "1/16" on E
	face in mound of earth 2 ft diam at base + 12
	ins high for 1/16 sec cor.
40.06	Set a sandstone 14 x 12 x 8 ins marked "1/16"
	on E face in mound of earth 2 ft

Township 1 South Range 5 West of Mount Diablo Mer.

Chains	
	diam at base x 12 ins high for 1/16 sec cor
6.00	Set a sandstone 13 x 12 x 8 ins marked "1/16" on E
	face in mound of earth 2 ft diam at base x 12
	ins high for 1/16 sec cor
8.12	To the N 1/16 sec cor on section line bet Secs 14 & 15
	Land rolling. Sagebrush, brush, grass & cedars
	Soil 1st rate
	Nov 12th 1882
	From the S 1/16 sec cor on sec line bet Secs 10 & 11
	Run
	East on a random line through the middle
	of the S half of Sec 11
	Var 16° 37' E.
20.00	Set temporary 1/16 sec cor Land rolling
	Sagebrush & grass. Soil 1st rate
40.00	Set temporary 1/16 sec cor. Land rolling
	Sagebrush & grass. Soil 1st rate
60.00	Set temporary 1/16 sec cor. Land rolling
	Sagebrush & grass Soil 1st rate
80.15	Intersect the N & S line bet Secs 11 & 12
	2 3 links S of the 1/16 sec cor.
	From this corner Run
	S. 89° 50' W on a true line through the middle of
	the S half of Sec 11 with the same var.
20.04	Set a sandstone 12 x 12 x 6 ins marked "1/16" on E
	face in mound of earth 2 ft diam at base x 12
	ins high for 1/16 sec cor
40.08	Set a sandstone 16 x 13 x 5 ins marked "1/16" on E
	face in mound of earth 2 ft diam at base x 12
	ins high for 1/16 sec cor.
60.11	Set a sandstone 15 x 12 x 5 ins marked "1/16" on E
	face in mound of earth 2 ft diam at base x 12
	ins high for 1/16 sec cor.
80.15	To the S 1/16 sec cor on section line bet Secs. 10 & 11.
	Land rolling. Sagebrush & good grass.
	Soil 1st rate.
	From the 1/4 sec cor on sec line bet Secs. 10 & 11
	Run
	East on a random line through the middle
	of Sec 11.

Township 1 South Range 5 West of Mintah Mer.

Chains	
	Var. 16° 37' E.
20.00	Set temporary 1/16 sec cor. Land undulating Sage & grass. Soil 1st rate
40.00	Set temporary 1/4 sec cor. Land undulating Sage & grass. Soil 1st rate
60.00	Set temporary 1/16 sec cor. Land undulating Sage & grass. Soil 1st rate
80.07	Intersect the N. & line bet Secs. 11 & 12 13 links E of the 1/4 sec cor. Land undulating Sage & grass. Soil 1st rate
	From this corner I run S. 89° 54' W on a true line through the middle of Sec. 11 with the same var.
20.02	Set a sandstone 12 x 11 x 6 ins marked "1/16" on facing mound of earth 2 ft diam at base & 1 ins high for 1/16 sec cor.
40.04	Set a sandstone 10 x 10 x 8 ins marked "1/4" on facing mound of earth 2½ ft diam at base & 18 ins high for 1/4 sec cor.
60.05	Set a sandstone 20 x 10 x 3 ins marked "1/16" on facing mound of earth 2 ft diam at base & 1 ins high for 1/16 sec cor.
80.07	To the 1/4 sec cor on sec line bet Secs. 10 & 11 Land undulating. Sage & grass. Soil 1st rate

From the N 1/16 sec cor on sec line bet Secs. 10 & 11 I run East on a random line through the middle of the N half of Sec 11.

Var. 16° 37' E.

20.00	Set temporary 1/16 sec cor. Land gently rolling Sagebrush & grass. Soil 1st rate.
40.00	Set temporary 1/16 sec cor. Land gently rolling Sagebrush & grass. Soil 1st rate
60.00	Set temporary 1/16 sec cor. Land gently rolling Sagebrush & grass. Soil 1st rate
79.92	Intersect the N. & line bet Secs. 11 & 12 60 links N of the 1/16 sec cor. Land gently rolling Sagebrush & grass. Soil 1st rate
	From this corner I run N. 89° 54' W on a true line through the

Township 1 South Range 5 West of Uintah Mer.

Chains	
	middle of the N half of Sec. 11 with the same var.
19.98	Set a sandstone 18 x 14 x 3 ins marked "1/16" on E face in mound of earth 2 ft diam at base 12 ins high for 1/16 sec cor.
39.96	Set a sandstone 12 x 8 x 6 ins marked "1/16" on E face in mound of earth 2 ft diam at base 12 ins high for 1/16 sec cor.
59.94	Set a sandstone 12 x 10 x 5 ins marked "1/16" on E face in mound of earth 2 ft diam at base 12 ins high for 1/16 sec cor.
79.92	To the N 1/16 sec cor on sec line bet Secs. 10 & 11. Land gently rolling. Sage brush & grass. Soil 1st rate.
	From the N 1/16 sec cor on sec line bet Secs. 2 & 3 Twn East on a random line through the middle of the S half of Sec 2. Var. 16° 37' E.
20.00	Set temporary 1/16 sec cor. Land rolling. Sagebrush & grass. Soil 1st rate.
40.00	Set temporary 1/16 sec cor. Land rolling. Sagebrush & grass. Soil 1st rate.
60.00	Set temporary 1/16 sec cor. Land rolling. Sagebrush & grass. Soil 1st rate.
64.00	Top of bluff & descend 60 ft perpendicular
74.00	Foot of bluff.
80.04	Intersect the N & S line bet Secs. 1 & 2 18 links N of the 1/16 Sec. cor. Land rough. Sagebrush & grass. Soil 1st rate.
	From this corn Twn N 89° 52' W on a true line through the middle of the S half of Sec. 2 with the same var.
20.01	Set a sandstone 15 x 12 x 8 ins marked "1/16" on E face in mound of earth 2 ft diam at base 12 ins high for 1/16 sec cor.
40.02	Set a sandstone 18 x 12 x 12 ins marked "1/16" on E face in mound of earth 2 ft diam at base 12 ins high for 1/16 sec cor.
60.03	Set a sandstone 18 x 10 x 8 ins marked "1/16" on E face in mound of earth 2 ft diam at base 12 ins high for 1/16 sec cor.

Township 1 South Range 5 West of Uintah Mer.

Chains	
8.00	To the S.1/16 sec cor on sec line bet Secs 2 & 3.
	Land rolling with grass & sagebrush.
	Soil 1st rate
	From the 1/4 sec cor on sec line bet Secs. 2 & 3
	run
	East on a random line through the middle
	of Sec. 2.
	Var. 16° 3/4° E.
20.00	Set timperary 1/16 sec cor. Land rolling
	Sage & grass. Soil 1st rate
40.00	Set timperary 1/4 sec cor. Land rolling
	Sage & grass. Soil 1st rate thence ascend
53.00	Top of hill & descend to
60.00	Set timperary 1/16 sec cor. Land mountainous
	Sage & grass. Soil 1st rate
63.00	Foot of bench.
80.12	Intersect the N & S line bet Secs. 1 & 2
	27 links N of the 1/4 sec cor. Mountainous
	Sage & grass. Soil 1st rate.
	From this corner run
	N 89° 48' W on a true line through the middle
	of Sec. 2 with the same var.
20.03	Set a sandstone 12x8x4 ins marked "1/16" on
	E face in mound of earth 2 ft diam at base
	& 12 ins high for 1/16 sec cor.
40.06	Set a sandstone 12x10x5 ins marked "1/4" on
	E face in mound of earth 2 1/2 ft diam at base
	& 18 ins high for 1/4 sec cor.
60.09	Set a sandstone 20x15x12 ins marked "1/16" on
	E face in mound of earth 2 ft diam at base
	& 12 ins high for 1/16 sec cor.
80.12	To the 1/4 sec cor on sec line bet Secs. 2 & 3.
	Land generally mountainous Sage & grass.
	Soil 1st rate.
	From the N 1/16 sec cor on sec line bet Secs 2 & 3
	run
	East on a random line through the middle
	of the N half of Sec. 2.
	Var. 16° 3/4° E.
20.00	Set timperary 1/16 sec cor. Prairie

Township 1 South Range 5 West of Uintah Mer.

Chains	
	Sage brush & bunch grass. Soil 1st rate
4000	Top of bluffs. Set temporary 1/16 sec cor. Prairie Sage brush & bunch grass. Soil 1st rate
5000	Foot of bluffs.
6000	Set temporary 1/16 sec cor. Land rough. Sage brush & bunch grass. Soil 1st rate
8008	Intersect the N. & S line bet Secs. 1 & 2. 17 links S of the 1/16 sec cor. Prairie Sage brush & bunch grass. Soil 1st rate
	From this Corner Turn
	S. 89° 53' W on a true line through the middle of the N half of Sec. 2 with the same var.
2002	Set a sandstone 18 x 12 x 8 ins marked "1/16" on E face in mound of earth 2 ft diam at base & 12 ins high for 1/16 sec cor.
4004	Set a sandstone 20 x 14 x 7 ins marked "1/16" on E face in mound of earth 2 ft diam at base & 12 ins high for 1/16 sec cor.
6006	Set a sandstone 16 x 13 x 4 ins marked "1/16" on E face in mound of earth 2 ft diam at base & 12 ins high for 1/16 sec cor.
8008	To the N 1/16 sec cor on sec line bet Secs. 2 & 3 Land generally level prairie clothed with sage brush & bunch grass. Soil 1st rate.
	Nov. 13th 1882
	From the S 1/16 sec cor on sec line bet Secs 33 & 34 Turn East on a random line through the middle of the S half of Sec. 34.
	Var. 16° 37' E.
2000	Set temporary 1/16 sec cor. Land undulating Scattering cedars. Sage & grass. Soil 1st rate
4000	Set temporary 1/16 sec cor. Land undulating Scattering cedars. Sage & grass Soil 1st rate
6000	Set temporary 1/16 sec cor. Land undulating Scattering cedars. Sage & grass. Soil 1st rate
8006	Intersect the N. & S line bet Secs. 34 & 35 13 links S of the 1/16 sec cor. Land undulating Scattering cedars. Sage & grass Soil 1st rate
	From this Corner Turn

Township 1 South Range 5 West of Uintah Mer.

Chains	
	S. 89° 57' W on a true line through the middle of the S. half of Sec. 34 with the same var.
20.01	Set a sandstone 10 x 10 x 6 ins marked "1/16" on E face in mound of earth 2 ft diam at base 12 ins high for 1/16 sec cor.
40.03	Set a sandstone 15 x 11 x 8 ins marked "1/16" on E face in mound of earth 2 ft diam at base 12 ins high for 1/16 sec cor.
60.05	Set a sandstone 12 x 12 x 6 ins marked "1/16" on E face in mound of earth 2 ft diam at base 12 ins high for 1/16 sec cor.
80.06	To the S 1/16 sec cor on sec line but Secs. 33 & 34 Land undulating. Scattering cedars. Sage & grass Soil 1st rate.
	From the 1/4 sec cor on sec line but Secs. 33 & 34 run East on a random line through the middle of Sec. 34. Var. 16° 34' E.
20.00	Set temporary 1/16 sec cor. Land rolling Scattering cedars. Soil 3rd rate
22.00	Dry water Course. Ascend to
40.00	Set temporary 1/4 sec cor. Land rolling Scattering cedars. Soil 3rd rate.
47.00	Top of ridge
60.00	Set temporary 1/16 sec cor. Land rolling Scattering cedars. Soil 1st rate
80.16	Intersect the N. B line but Secs. 34 & 35 25 links N of the 1/4 sec cor. Land rolling Scattering cedars. Soil 3rd rate.
	From this corner run N. 89° 49' W on a true line through the middle of Sec. 34 with the same var.
20.014	Set a sandstone 18 x 15 x 9 ins marked "1/16" on E face in mound of earth 2 ft diam at base 12 ins high for 1/16 sec cor.
40.08	Set a sandstone 17 x 17 x 3 ins marked "1/4" on E face in mound of earth 2½ ft diam at base 18 ins high for 1/4 sec cor.
60.12	Set a sandstone 12 x 12 x 6 ins marked "1/16" on E face in a mound of earth 2 ft

Township 1 South Range 5 West of Uintah Mer.

Chains	
	drive at base 12 ins high for 1/16 sec cor.
80.16	To the 1/16 sec cor on section line bet Secs. 33 & 34. Sand rolling. Scalding cedars. Soil 3rd rate
	From the N 1/16 sec cor on section line bet Secs. 33 & 34 run East on a random line through the middle of the N half of Sec. 34. Var. 16° 37' E.
20.00	Set temporary 1/16 sec cor. Sand undulating with cedars sage & grass. Soil 2nd rate
40.00	Set temporary 1/16 sec cor. Sand rocky & mountainous Sage & grass. Soil 3rd rate
60.00	Set temporary 1/16 sec cor. Sand rocky & mountainous. Cedars. grass & sage. Soil 3rd rate
80.24	Intersect the N. line bet Secs. 34 & 35 29 links S of the 1/16 sec cor. Sand rocky, sandy & mountainous with cedar. grass & sagebrush. Soil 3rd rate. From this corner run S. 89° 48' W on a true line through the middle of the N half of Sec. 34 with the same var.
20.06	Set a sandstone 17 x 11 x 8 ins marked 1/16 on E facing mound of earth 2 ft diam at base 12 ins high for 1/16 sec cor.
40.12	Set a sandstone 12 x 12 x 6 ins marked 1/16 on E facing mound of earth 2 ft diam at base 12 ins high for 1/16 sec cor.
60.18	Set a sandstone 9 x 9 x 8 ins marked 1/16 on E facing mound of earth 2 ft diam at base 12 ins high for 1/16 sec cor.
80.24	To the N 1/16 sec cor on section line bet Secs. 33 & 34. Sand mountainous, sandy & rocky with grass cedars & sagebrush. Soil 3rd rate.
	From the S 1/16 sec cor on section line bet Secs 27 & 28 run East on a random line through the middle of the S half of Sec. 27. Var. 16° 37' E

Township 1 South Range 5 West of Uintah Mer.

Chains	
14.00	Small ravine S.E. ascend through cedars
20.00	Set timber tray 1/16 sec cor on slope in cedars
	Land mountainous rocky Soil 3rd rate
40.00	Set timber tray 1/16 sec cor Mountainous
	Same grass Soil 2nd rate Scattering cedars
60.00	Set timber tray 1/16 sec cor Mountainous
	Same grass Soil 2nd rate thence ascend
80.20	Intersect the N & S line bet Secs. 26 & 27
	43 links N of the 1/16 sec cor Land rough
	Same grass Soil 2nd rate Cedars
	From this corner run
	N 89° 42' W on a true line through the middle
	of the S. half of Sec. 27 with the same var.
20.05	Set a sandstone 15 x 10 x 5 ins marked "1/16" on E
	face in mound of earth 2 ft diam at base 12
	ins high for 1/16 sec cor.
40.10	Set a sandstone 18 x 9 x 6 ins marked "1/16" on
	face in mound of earth 2 ft diam at
	12 ins high for 1/16 sec cor.
60.15	Set a sandstone 13 x 12 x 11 ins marked "1/16"
	E face in mound of earth 2 ft diam at
	12 ins high for 1/16 sec cor.
80.20	To the S 1/16 sec cor on sec line bet Secs. 27 & 28
	Land mountainous heavily timbered with cedars
	Some grass.
	Soil 2nd & 3rd rate

From the 1/4 sec cor on sec line bet Secs. 27 & 28
run
East on a random line through the middle
of Sec. 27.

Var. 16° 37' E.

11.00	Small gulch Course S.
12.00	Small gulch S.W.
13.00	Small gulch. E. & E. ascend to
20.00	Set timber tray 1/16 sec cor Land rough
30.00	Line runs with gulch to
40.00	Set timber tray 1/4 sec cor. Land rough.
	Soil 1st rate.
42.00	Gulch E. & E.
52.00	Gulch E. & E.
58.00	Gulch S.E. thence ascend to

Township 1 South Range 5 West of Uintah Mer.

Chains	
6.00	Set temporary 1/16 sec cor situated on side of ridge
	Land rough. Soil 2nd rate
8.00	Intersect the N. S line bet Secs 26 & 27
	28 links S of the 1/4 sec cor situated on side of ridge
	Land mountainous rough
	Soil 2nd rate Grass
	From this corner Runs
	S. 89° 45' W on a true line through the middle of
	Sec. 27 with the same var
20.00	Set a sandstone 18 x 15 x 3 ins marked 1/16 in E
	face in mound of earth 2 ft diam at base
	12 ins high for 1/16 sec cor
40.00	Set a sandstone 15 x 10 x 5 ins marked 1/4 on E
	face in mound of earth 2 ft diam at base
	12 ins high for 1/4 sec cor
60.00	Set a sandstone 20 x 8 x 4 ins marked 1/16 on E
	face in mound of earth 2 ft diam at base 12
	ins high for 1/16 sec cor
80.00	S the 1/4 sec cor on section line bet Secs. 27, 28.
	Land mountainous
	Soil 1st & 2nd rate
	From the N 1/16 sec cor on section bet Secs. 27, 28
	Runs
	East on a random line through the middle
	of the N half of Sec. 27.
	Var. 16° 30' E.
7.00	Gulch. S W.
13.00	Gulch. Course S E.
17.50	Gulch Course S. Ascends
20.00	Top of small hill. Land rough. Soil 1st rate
	Set temporary 1/16 sec cor.
40.00	Set temporary 1/16 sec cor. Undulating. Soil 1st rate
60.00	Set temporary 1/16 sec cor. Undulating. Soil 1st rate
63.00	Ravine. Course S.
70.50	Intersect the N. S line bet Secs 26 & 27
	25 links N of the 1/16 sec cor. Soil 1st rate
	From this Corner Runs
	N. 89° 45' W on a true line through the middle of
	the N half of Sec 27 with the same var
19.67	Set a sandstone 16 x 13 x 12 ins marked 1/16 on E face in mound
	of earth 2 ft diam at base 12 ins high for 1/16 sec cor.

Township 1 South Range 5 West of Uintah Mer.

Chains	
39.94	Set a sandstone 25 x 7 x 4 ins marked 1/16 in E face in mound of earth 2 ft diam at base 12 ins high for 1/16 sec cor
59.91	Set a sandstone 15 x 12 x 4 ins marked 1/16 on E face in mound of earth 2 ft diam at base 12 ins high for 1/16 sec cor
79.88	To the N 1/16 sec cor on section line bet Secs 27 & 28 Land undulating Grass Soil 1st rate
	Nov. 5th 1882
	From the N 1/16 sec cor on sec line bet Secs. 21 & 22 run East on a random line through the middle of the S. half of Sec. 22. Var. 16° 37' E.
20.00	Set temporary 1/16 sec cor. Land undulating with Grass, Cedars & Sage. Soil 1st rate
40.00	Set temporary 1/16 sec cor. Land undulating Grass. Cedars. Sage. Soil 1st rate
43.00	Summit of ridge thence descend through cedars
48.00	Foot of ridge
60.00	Set temporary 1/16 sec cor. Land rough & mountainous through cedars grass & sage.
79.92	Intersect the N & S line bet Secs. 22 & 23 7 links S of the 1/16 sec cor. Land undulating Cedars, Grass & sage. Soil 1st rate
	From this corner run S. 89° 53' W on a true line through the middle of the S. half of Sec. 22 with the same var
19.98	Set a sandstone 12 x 12 x 6 ins marked 1/16 in E face in mound of earth 2 ft diam at base 12 ins high for 1/16 sec cor.
39.96	Set a sandstone 20 x 12 x 7 ins marked 1/16 in E face in mound of earth 2 ft diam at base 12 ins high for 1/16 sec cor.
59.94	Set a sandstone 20 x 8 x 4 ins marked 1/16 in E face in mound of earth 2 ft diam at base 12 ins high for 1/16 sec cor.
79.92	To the S 1/16 sec cor on section line bet Secs. 21 & 22 Land undulating Cedars. Grass & sage. Soil 1st rate

Township 1 South Range 5 West of Uintah Mer.

Chains	
	From the 1/4 sec cor on ecc line bet Secs 21 & 22
	Run
	East on a random line through the middle
	of Sec 22.
	Var 16° 37' E.
15.00	Gulch 6 links S. Leans cedars.
20.00	Set timber 4 x 6 ins on W. Mountainous
	Cedars. Grass. sage. Soil 2d rate
22.00	Gulch 6 links S.W.
25.00	Gulch 6 links S.W.
27.00	Gulch 6 links S.W.
40.00	Set timber 4 x 6 ins on W. Sandy rough
	Cedars. Grass. sagebrush. Soil 1st rate
60.00	Set timber 4 x 6 ins on W. Sandy rough Cedars
	Grass. sagebrush. Soil 1st rate descend-
63.00	Valley
70.00	Gulch 6 links S. Ascend bluffs to
80.26	Intersect the N. & S. line bet Secs 22 & 23
	37 links S. of the 1/4 sec cor. Sand mountainous
	Cedars. Grass. Sage. situated on West
	slope in Cedars.
	From this Corner Run
	S. 89° 44' W. on a true line through the middle
	of Sec 22 with the same var.
20.06	Set a sandstone 10 x 10 x 6 ins marked "1/16" on
	E. face in mound of earth 2 ft diam at base
	2 ins high for 1/16 sec cor.
41.13	Set a sandstone 15 x 8 x 8 ins marked "1/4" on
	E. face in mound of earth 2½ ft diam at base
	2 ins high for 1/4 sec cor.
60.20	Set a sandstone 15 x 10 x 5 ins marked "1/16" on
	E. face in mound of earth 2 ft diam at base
	2 ins high for 1/16 sec cor.
80.26	To the 1/4 sec cor on ecc line bet Secs. 21 & 22
	Sand mountainous. Cedars. Grass. sage
	Soil 1st & 2d rate.
	From the N. 1/16 sec cor on ecc line bet Secs 21 & 22
	Run
	East on a random line through the middle
	of the N. half of Sec. 22.
	Var. 16° 37' E.

Township 1 South Range 5 West of Uintah Mer.

Chains	
	Through cedars to
20.00	Set temporary 1/16 sec cor. Sage & grass & dense cedars. Soil 1st rate. Clear cedars
40.00	Set temporary 1/16 sec cor. Grass & sage Soil 1st rate. Thence
44.00	Enter dense cedars & ascend to
49.00	Top of cedar covered ridge & descend
60.00	Set temporary 1/16 sec cor in ravine Course S E. Dense cedars & ascend to
71.00	Top of ridge & descend to
80.32	Intersect the N & S line bet Secs. 22 & 23 57 links S of the 1/16 sec cor. Land rough dense cedars. Soil 2nd rate
	From this corner I run S 89° 36' W on a true line through the middle of the N half of Sec. 22 with the same var.
20.08	Set a sandstone 28 x 14 x 3 ins marked "1/16" on E face in mound of earth 2 ft diam at base 12 ins high for 1/16 sec cor.
40.16	Set a sandstone 20 x 18 x 3 ins marked "1/16" on E face in mound of earth 2 ft diam at base 12 ins high for 1/16 sec cor.
60.24	Set a sandstone 25 x 15 x 6 ins marked "1/16" on E face in mound of earth 2 ft diam at base 12 ins high for 1/16 sec cor.
80.32	To the N 1/16 sec cor on sec line bet Secs. 21 & 22 Land mountainous & densely covered with cedars. Soil 1st & 2nd rate.
	From the S 1/16 sec cor on sec line bet Secs 15 & 16 I run East on a random line through the middle of the S half of Sec 15. Var. 16° 37' E.
	Thence through dense cedars to
20.00	Set temporary 1/16 sec cor. Soil 2nd rate Clear cedars & ascend to
35.00	Ravine. Course E & S E.
40.00	Set temporary 1/16 sec cor. Soil 2nd rate
41.00	Gulch. Course S.
42.00	Ravine S. Thence ascend at
43.00	through dense cedars.

Township 1 South Range 5 West of Uintah Mer.

Chains	
52.00	Summit of ridge
60.00	Set temporary 1/16 sec cor. Land rough & mountainous covered with cedars.
74.00	Leave cedars.
80.24	Intersect the N & S line bet Secs. 14 & 15 35 links N of the 1/16 sec cor. Land rough & covered with dense cedars. From this Corner Turn N 89°44' W on a true line through the middle of the S half of Sec 15 with the same var
20.06	Set a sandstone 15 x 10 x 5 ins marked "1/16" on E face in mound of earth 2 ft diam at base & 12 ins high for 1/16 sec cor.
40.12	Set a sandstone 10 x 10 x 4 ins marked "1/16" on E face in mound of earth 2 ft diam at base & 12 ins high for 1/16 sec cor.
60.18	Set a sandstone 12 x 10 x 6 ins marked "1/16" on E face in mound of earth 2 ft diam at base & 12 ins high for 1/16 sec cor.
80.24	To the S 1/16 sec cor on sec line bet Secs. 15 & 16 Land mountainous. Dense cedars. Soil 2d rate
	From the 1/4 sec cor on sec line bet Secs. 15 & 16 Turn East on a random line through the middle of Sec. 15. Var. 16°37' E.
4.00	Descend & leave cedars.
18.00	Gulch Course E. and ascend to
20.00	Top of ridge. Set temporary 1/16 sec cor. Cedars. Sage & some grass. Soil 2d rate descend
21.00	Small ravine thence ascend through
31.00	Dense cedars to
33.00	Top of ridge & descend to
38.00	Small ravine. Course S E thence ascend to
40.00	Set temporary 1/4 sec cor. Land rough & mountainous. Cedars Sage & grass Soil 2d rate
50.00	Ascend through cedars to
60.00	Set temporary 1/16 sec cor. in cedars. Land mountainous Soil 2d rate
68.00	Leave cedars.

Township 1 South Range 5 West of Uintah Mer.

Chains	
80.30	Intersect the N. & line bet Secs. 14 & 15
	39 links E of the 1/4 sec cor. Land rough &
	mountainous. Cedars & sage. Soil 2nd rate
	From this corner Runs
	S. 89° W 3' W on a true line through the middle
	of Sec 15 with the same var.
2.07	Set a sandstone 12 x 5 x 8 ins marked "1/16" on
	E face in mound of earth 2 ft diam at base
	12 ins high for 1/16 sec cor.
40.15	Set a sandstone 18 x 15 x 3 ins marked "1/4" on
	E face in mound of earth 2½ ft diam at base
	15 ins high for 1/4 sec cor.
60.23	Set a sandstone 22 x 20 x 4 ins marked "1/16" on
	E face in mound of earth 2 ft diam at base
	12 ins high for 1/16 sec cor.
80.30	At the W sec cor on sec line bet Secs. 15 & 16
	Land mountainous densely timbered
	with cedars. Some grass & sage.
	Soil 2nd rate
	From the W 1/16 sec cor on sec line bet Secs 15 & 16
	Runs
	East on a random line through the middle
	of the N half of Sec 15.
	Var. 16° 30' E.
	Descend to
5.00	Small ravine Course S E.
20.00	Set timber mound 1/16 sec cor. Land rough.
	Soil 2nd rate Cedars & descends
34.00	Small gully. Course S.
36.00	Foot of steep ridge & ascend to
40.00	Set timber mound 1/16 sec cor. on slope.
	Land mountainous. Cedars & grass Soil 2nd ra
45.00	Top of ridge & descend to
50.00	Foot of ridge, thence through cedars to
60.00	Set timber mound 1/16 sec cor. Land rough
	cedars. Some sage & grass. Soil 2nd rate.
80.20	Intersect the N. & line bet Secs. 14 & 15
	6 links N of the 1/16 sec cor. Land rough
	covered with cedars. Some sage & grass 2nd
	From this corner Runs
	N. 89° 49' W on a true line through the

Township 1 South Range 5 West of Uintah Mer.

Chains	
	of the N. half of Sec. 15 with the same var.
20.05	Set a sandstone 12x12x6 ins marked "1/16" on E face in mound of earth 2 ft diam at base 12 ins high for 1/16 sec cor.
40.10	Set a sandstone 19x14x6 ins marked "1/16" on E face in mound of earth 2 ft diam at base 12 ins high for 1/16 sec cor.
60.15	Set a sandstone 13x12x9 ins marked "1/16" on E face in mound of earth 2 ft diam at base 12 ins high for 1/16 sec cor.
80.20	To the N 1/16 sec cor on sec line bet Secs. 15, 16 Land mountainous closely covered with cedars. Some sage & bunch grass. Soil 2d rate.
	Nov. 6th 1882
	From the S 1/16 sec cor on sec line bet Secs. 9, 10 Run East on a random line through the middle of the S half of Sec 10 Var. 16° 37' E.
	Ascend to
12.00	Bottom of bluff and
17.00	Ascend steeply to
20.00	Set timperary 1/16 sec cor. Land rough. Grass Sage & some cedars Soil 2d rate
40.00	Set timperary 1/16 sec cor. Land rolling Grass. Scatting cedars Sage. Soil 2d rate
60.00	Set timperary 1/16 sec cor. Land undulating Grass, sage, scatting cedars. Soil 2d rate
71.00	Leave cedars.
80.22	Intersect the N & S line bet Secs. 10 & 11 17 links S of the 1/16 sec cor. Land undulating Scatting cedars & Grass. Soil 1st rate
	From this Corner Run
	S. 89° 53' W on a true line through the middle of the S half of Sec. 10 with the same var.
20.00	Set a sandstone 13x12x4 ins marked "1/16" on E face in mound of earth 2 ft diam at base 12 ins high for 1/16 sec cor.
40.01	Set a sandstone 12x12x7 ins marked "1/16" on E face in a mound of earth 2 ft

Township 1 South Range 5 West of Uintah Mer.

Chains	
	diam at base & 12 ins high for 1/16 sec cor
6.00	Set a sandstone 16 x 12 x 4 ins marked "1/16" on
	E face in mound of earth 2 ft diam at base
	& 12 ins high for 1/16 sec cor.
8.00	To the S 1/16 sec cor on sec line bet Secs 9 & 10
	Land undulating Grass & sage brush
	Scattering Cedars.
	Soil 1st & 2nd rate
	From the 1/4 sec cor on sec line bet Secs 9 & 10
	Run
	East on a random line through the middle
	of Sec 10.
	Var 16° 37' E.
3.00	Edge of ravine Course N & S. Ascend & descend to
18.00	Ravine Course S E & ascend
20.00	Set temporary 1/16 sec cor. Land undulating
	Same grass & sage brush Soil 1st rate
40.00	Set temporary 1/4 sec cor. Land undulating
	Sage & grass. Soil 1st rate
60.00	Set temporary 1/16 sec cor in depression
	Undulating Same sage brush & grass. Soil 1st rate
65.00	Ascend to
79.98	Intersect the N & S line bet Secs 10 & 11
	31 links N of the 1/4 sec cor. Land undulating
	Sage brush & grass. Soil 1st rate
	From this corner Run
	N 89° 47' W on a true line through the middle
	of Sec. 10 with the same var
20.00	Set a sandstone 10 x 8 x 7 ins marked "1/16" on
	E face in mound of earth 2 ft diam at base
	& 12 ins high for 1/16 sec cor.
39.99	Set a sandstone 15 x 10 x 6 ins marked "1/4" on
	E face in mound of earth 2 1/2 ft diam at base
	& 18 ins high for 1/4 sec cor.
59.98	Set a sandstone 9 x 8 x 8 ins marked "1/16" on E
	face in mound of earth 2 ft diam at base
	12 ins high for 1/16 sec cor.
79.98	To the 1/4 sec cor on sec line bet Secs 9 & 10
	Land undulating Sage brush & Grass
	Soil 1st rate

Township 1 South Range 5 West of Uintah Mer.

Chains	
	From the N 1/16 sec cor on sec line bet Secs. 9 & 10
	East
	East on a random line through the middle
	of the N half of Sec. 10
	Var. 16° 37' E.
	Descending to
9.00	Ravine. Course S.S.E. and ascend
20.00	Set timber ray 1/16 sec cor. Land rolling
	Scattering cedars. Grass. Soil 2d rate
25.00	Entire cedars.
41.00	Set timber ray 1/16 sec cor. Land rolling
	Scattering cedars Grass. Soil 2d rate
60.00	Set timber ray 1/16 sec cor. Land rolling
	Scattering cedars Grass. Soil 1st rate
79.82	Intersect the N. S. line bet Secs. 10 & 11
	15 links N of the 1/16 sec cor. Land rolling
	Scattering cedars. Grass. Soil 1st rate
	From this corner
	N 89° 54' W on a true line through the middle
	of the N half of Sec. 10 with the same var.
19.96	Set a sandstone 16 x 12 x 10 ins marked "1/16" on
	E face in mound of earth 2 ft diam at base
	12 ins high for 1/16 sec cor.
39.91	Set a sandstone 18 x 12 x 6 ins marked "1/16" on
	E face in mound of earth 2 ft diam at base
	12 ins high for 1/16 sec cor.
59.86	Set a sandstone 19 x 10 x 5 ins marked "1/16" on
	E face in mound of earth 2 ft diam at base
	12 ins high for 1/16 sec cor.
79.82	To the N 1/16 sec cor on sec line bet Secs. 9 & 10
	Land undulating Scattering cedars.
	Grass in considerable quantity
	Soil 1st & 2d rate.
	From the S 1/16 sec cor on sec line bet Secs. 3 & 4
	East
	East on a random line through the middle
	of the N half of Sec. 3.
	Var. 16° 37' E.
20.00	Set timber ray 1/16 sec cor. Land rolling gently
	Sage brush & grass. Soil 1st rate
40.00	Set timber ray 1/16 sec cor. Land rolling

T ... 1 South an. 5 West Uintah Mer.

Chains

gently Sagebrush & grass. Soil 1st rate
60.00 Set temporary 1/16 sec cor. Land rolling
gently Sagebrush & grass. Soil 1st rate
79.96 Intersect the N. & S line bet Secs. 2 & 3
12 links S of the 1/16 sec cor. Rolling gently
Sagebrush & grass. Soil 1st rate
From this corner Turn
S. 89° 55' W on a true line through the middle
of the S half of Sec. 3 with the same var
19.99 Set a sandstone 15 x 12 x 6 ins marked "1/16"
E face in mound of earth 2 ft diam at b
& 12 ins high for 1/16 sec cor.
39.98 Set a sandstone 14 x 12 x 5 ins marked "1/16"
on E face in mound of earth 2 ft diam at b
& 12 ins high for 1/16 sec cor.
59.97 Set a sandstone 22 x 8 x 5 ins marked "1/16" on
ace in mound of earth 2 ft diam at base &
2 ins high for 1/16 sec cor.
79.96 To the S 1/16 sec cor on sec line bet Secs. 3 & 4
Land undulating. Sage & grass.
Soil 1st rate.

From the 1/4 sec cor on sec line bet Secs. 3 & 4
Turn
East on a random line through the
of Sec. 3.

Var. 16° 37' E.

1.00 Foot of ridge & ascend from valley
5.00 Top of ridge & descend to
20.00 et temporary 1/16 sec cor. Land undulating
Soil 1st rate
40.00 Set temporary 1/4 sec cor. Land undulating
Soil 1st rate. ascend
60.00 temporary 1/16 sec cor. Land undulating
Soil 1st rate.
70.00 Top of ridge & descend to
80.08 Intersect the N. & S line bet Secs. 2 & 3
20 links N of the 1/4 sec cor. Land undulating
Soil 1st rate.
From this corner Turn
N. 89° 51' W on a true line through the
of Sec 3 with the same var.

Township 1 South Range 5 West of Uintah Mer.

Chains	
2.00	Set a sandstone 15 x 12 x 8 ins marked "1/16" on E. face in mound of earth 2 ft diam at base 12 ins high for 1/16 sec cor.
4.00	Set a sandstone 12 x 12 x 6 ins marked "1/4" on E. face in mound of earth 2 1/2 ft diam at base 18 ins high for 1/4 sec cor.
6.00	Set a sandstone 20 x 16 x 8 ins marked "1/16" on E. face in mound of earth 2 ft diam at base 12 ins high for 1/16 sec cor.
8.00	To the 1/4 sec cor on sec line bet Secs. 3 & 4 Land undulating Soil 1st rate.

From the N 1/16 sec cor on sec line bet Secs. 3 & 4
Run
East on a random line through the middle of the N half of Sec. 3.
Var. 16° 37' E.

10.00	Foot of bluff. 60 ft high accend
13.00	Top of bluff.
20.00	Set temporary 1/16 sec cor. Land rough & broken Soil 2nd rate. Bunch grass.
40.00	Set temporary 1/16 sec cor. Land rolling Sagebrush & bunch grass Soil 1st rate
60.00	Set temporary 1/16 sec cor. Land rolling Sagebrush & bunch grass. Soil 1st rate
80.16	Intersect the N. & S. line bet Secs. 2 & 3 24 links S of the 1/16 sec cor. Land rolling Sagebrush & bunch grass. Soil 1st rate

From this Corner Run
S. 89° 50' W on a true line through the middle of the North half of Sec 3 with the same var.

20.04	Set a sandstone 16 x 10 x 4 ins marked "1/16" on E. face in mound of earth 2 ft diam at base 12 ins high for 1/16 sec cor.
40.08	Set a sandstone 12 x 11 x 6 ins marked "1/16" on E. face in mound of earth 2 ft diam at base 12 ins high for 1/16 sec cor.
60.12	Set a sandstone 18 x 10 x 6 ins marked "1/16" on E. face in mound of earth 2 ft diam at base 12 ins high for 1/16 sec cor.
80.16	To the N. 1/16 sec cor on sec line bet Secs. 3 & 4

Township 1 South Range 5 West of Uintah Mer.

Chains

Land undulating Sagebrush & bunch grass
Soil generally 1st rate

Nov. 7th 1882.

From the S 1/16 sec cor on sec line bet Secs. 32 & 33
Run
East on a random line through the middle
of the S. half of Sec. 33.
(Var. 16° 37' E.

2.00 Set timber 4 x 4 x 30 ins mkd "1/16" in
Mound of earth 2 ft diam at base
12 ins high for 1/16 sec cor.
Land undulating Sagebrush & grass. Soil 1st rate
40.00 Set timber 4 x 4 x 30 ins mkd "1/16" in
Mound of earth 2 ft diam at base
12 ins high for 1/16 sec cor.
Land undulating Sagebrush & grass. Soil 1st rate
60.00 Set timber 4 x 4 x 30 ins mkd "1/16" in
Mound of earth 2 ft diam at base
12 ins high for 1/16 sec cor.
Land undulating Sagebrush & grass. Soil 1st rate
79.96 Intersect the N. & S line bet Secs. 33 & 34
17 links S of the 1/16 sec cor
Land undulating Sagebrush & grass. Soil 1st rate
From this Camp Run
S. 89° 53' W on a true line through the middle
of the S. half of Sec. 33 with the same var.
19.99 Set a sandstone 15 x 15 x 6 ins mkd "1/16" in
Mound of earth 2 ft diam at base
12 ins high for 1/16 sec cor.
39.98 Set a sandstone 12 x 9 x 5 ins mkd "1/16" in
Mound of earth 2 ft diam at base
12 ins high for 1/16 sec cor.
59.97 Set a sandstone 17 x 13 x 10 ins mkd "1/16" in
Mound of earth 2 ft diam at base
12 ins high for 1/16 sec cor.
79.96 To the S 1/16 sec cor on sec line bet Secs. 32 & 33
Land undulating Sagebrush & grass
Soil 1st rate.

From the 1/4 sec cor on sec line bet Secs 32 & 33
Run
East on a random line through the middle
of Sec. 33.
(Var. 16° 37' E.

2.00 Set timber 4 x 4 x 30 ins mkd "1/16" in
Mound of earth 2 ft diam at base
12 ins high for 1/16 sec cor.
Land rolling
Cedars. Sage & grass. Soil 2nd rate
4.00 Set timber 4 x 4 x 30 ins mkd "1/4" in
Mound of earth 2 ft diam at base
12 ins high for 1/4 sec cor.
Land rolling

Township 1 South Range 5 West of Uintah Mer.

Chains	
	Cedars. Grass & sagebrush. Soil 2nd rate
52 00	Leave cedars
60 00	Set temporary 1/16 sec cor. Land undulating Grass & sage. Soil 2nd rate
70 00	Enter cedars & ascend to
80 10	Intersect the N. & S. line between Secs 33 & 34 19 links E of the 1/4 sec cor. Land undulating Grass & sagebrush. Soil 2nd rate
	From this corner I run S. 89° 52' W on a true line through the middle of Sec. 33 with the same var.
20 02	Set a sandstone 14 x 10 x 4 ins marked "1/16" on Edge in mound of earth 2 ft diam at base & 12 ins high for 1/16 sec cor
40 05	Set a sandstone 8 x 8 x 8 ins marked "1/4" on Edge in mound of earth 2 ft diam at base & 18 ins high for 1/4 sec cor.
60 08	Set a sandstone 11 x 10 x 10 ins marked "1/16" on Edge in mound of earth 2 ft diam at base & 12 ins high for 1/16 sec cor.
80 10	To the 1/4 sec cor on sec line bet Secs 32 & 33 Land undulating. Cedars & some grass & sage Soil 2nd rate
	From the N 1/16 sec cor on sec line bet Secs 32 & 33 I run East on a random line through the middle of the N half of Sec 33. Var. 16° 37' E.
	Ascend through dense cedars to
20 00	Set temporary 1/16 sec cor. Dense cedars Land mountainous. Soil 3rd rate Top of ridge
40 00	Set temporary 1/16 sec cor on slope Land rough & mountainous. Dense cedars Soil 3rd rate
53 00	At bottom of ridge & leave cedars
60 00	Set temporary 1/16 sec cor. Land mountainous Cedars. Soil 3rd rate.
80 28	Intersect the N. & S. line bet Secs 33 & 34 43 links N of the 1/16 sec cor. Land mountainous Soil 3rd rate.
	From this corner I run N 89° 43' W. on a true line through the middle

Township 1 South Range 5 West of Uintah Mer.

Chains	
	of the N half of Sec. 33 with the same var
20.07	Set a sandstone 15 x 7 x 6 ins marked 1/16 on E face in mound of earth 2 ft diam at base x 12 ins high for 1/16 sec cor
40.14	Set a sandstone 11 x 11 x 5 ins marked 1/16 on E face in mound of earth 2 ft diam at base x 12 ins high for 1/16 sec cor
60.21	Set a sandstone 20 x 6 x 5 ins marked 1/16 on E face in mound of earth 2 ft diam at base x 12 ins high for 1/16 sec cor
80.28	To the N 1/16 sec cor on sec line bet Secs 32 & 33 Land mountainous timbered with cedars Soil 3rd rate
	From the S 1/16 sec cor on sec line bet Secs 28 & 29 Run East on a random line through the middle of the S half of Sec. 28. Var. 16° 37' E.
11.00	Enter cedars x ascend
20.00	Set temporary 1/16 sec cor. Land rough. Soil 3rd rate.
32.00	Leave cedars on land to
40.00	Set temporary 1/16 sec cor. Land generally rough Soil 2nd rate.
60.00	Descending. Set temporary 1/16 sec cor Land mountainous Soil 2nd rate
67.00	Small gulch x ascend through cedars
80.08	Intersect the N. S line bet Secs. 27 & 28 21 links N of the 1/16 sec cor. Land rough & mountainous Soil 3rd rate.
	From this corner Run N. 89° 51' W on a true line through the middle of the S half of Sec. 28 with the same var
20.02	Set a sandstone 10 x 10 x 9 ins marked 1/16 on E face in mound of earth 2 ft diam at base x 12 ins high for 1/16 sec cor
40.04	Set a sandstone 12 x 12 x 6 ins marked 1/16 on E face in mound of earth 2 ft diam at base x 12 ins high for 1/16 sec cor.
60.06	Set a sandstone 16 x 12 x 10 ins marked 1/16 on E face in mound of earth 2 ft

Township 1 South Range 5 West of Uintah Mer.

Chains	
	diam at base & 12 ins high for 1/16 sec cor
8 00 8	To the S 1/16 sec cor on sec line bet Secs 28 & 29
	Land mountainous. Thick cedars.
	Soil 2d & 3d rate.
	From the 1/4 sec cor on sec line bet Secs 28 & 29
	Run
	East on a random line through the middle of
	Sec 28.
	Var 16° 37' E.
15 00	Small ravine. Course S E ascend
20 00	Set temporary 1/16 sec cor on side slope.
	Land mountainous & rocky. Soil 2d rate
40 00	Set temporary 1/4 sec cor in scattering cedars
	Sandy rocky. Soil 3d rate.
60 00	Leave cedars. Set temporary 1/16 sec cor
	Land mountainous. Soil 3d rate. Ascend
80 16	Intersect the N & S line bet Secs 27 & 28
	39 links N of the 1/4 sec cor. Land mountainous
	& rough. Soil 2d rate.
	From this corner Run
	N 89° 43' W on a line line through the middle of
	Sec 28 with the same var
20 11	Set a sandstone 12 x 12 x 12 ins marked "1/16" on E
	face in mound of earth 2 ft diam at base & 12
	ins high for 1/16 sec cor.
40 08	Set a sandstone 14 x 10 x 9 ins marked "1/4" on E
	face in mound of earth 2½ ft diam at base & 8
	ins high for 1/4 sec cor.
60 12	Set a sandstone 12 x 12 x 8 ins marked "1/16" on E
	face in mound of earth 2 ft diam at base & 12
	ins high for 1/16 sec cor.
80 16	To the 1/4 sec cor on sec line bet Secs 28 & 29.
	Land mountainous & rocky. Some grass.
	Soil 2d & 3rd rate.
	From the N 1/16 sec cor on sec line bet Secs 28 & 29
	Run
	East on a random line through the middle of
	the N half of Sec 28.
	Var 16° 37' E.
20 00	In dense cedars. Set temporary 1/16 sec cor

Township 1 South Range 5 West of Uintah Mer.

Chains	
	Land rough. Cedars Soil 2d rate
4000	Set temporary 1/16 sec cor. Cedars Land rough
	Soil 3d rate
4500	Leave cedars.
6000	Set temporary 1/16 sec cor. Land rough.
	Soil 2d rate
8004	Intersect the N & S line bet Secs 27 & 28
	23 links S of the 1/16 sec cor. Rough. Soil 3d rate
	From this corner Turn
	S 89°50' W on a true line through the middle
	of the N half of Sec 28 with the same var.
2001	Set a sandstone 15 x 12 x 5 ins marked "1/16" on E
	face in mound of earth 2 ft diam at base &
	12 ins high for 1/16 sec cor.
4002	Set a sandstone 10 x 10 x 6 ins marked "1/16" on E
	face in mound of earth 2 ft diam at base & 12
	ins high for 1/16 sec cor.
6003	Set a sandstone 15 x 15 x 5 ins marked "1/16" on E
	face in mound of earth 2 ft diam at base & 12
	ins high for 1/16 sec cor.
8004	To the N 1/16 sec cor on sec line bet Secs 28 & 29
	Land mountainous. dense cedars.
	Soil 2d & 3d rate. Nov 8th 1882
	From the S 1/16 sec cor on sec line bet Secs 20 & 21
	Turn
	East on a random line through the middle
	of the S half of Sec 21
	Var 16°37' E.
1000	Leave cedars & descend to
1200	Water course E S E
2000	Set temporary 1/16 sec cor. Land rolling
	Sage grass & cedars Soil 1st rate
4000	Set temporary 1/16 sec cor. Land rolling
	Sage brush grass & cedars Soil 1st rate
6000	On ascent Set temporary 1/16 sec cor.
	Land rolling Sage brush Grass & cedars
	Soil 1st rate Enter cedars
8016	Intersect the N & S line bet Secs 21 & 22
	35 links N of the 1/16 sec cor Land rolling
	Soil 1st rate
	Cedar groves.

Township 1 South Range 5 West of Umbal Mer.

Chains	
	From the corner Comm.
	N 89° 15' W on a line through the middle
	of the S half of Sec 21 with the comm. cor.
20 00	Set a sandstone 12 x 10 x 6 ins marked "1/16 on E
	face on mound of earth 2 ft diam at base
	12 ins high for 1/16 sec cor.
11 00	Set a sandstone 15 x 12 x 4 ins marked "1/16 on E
	face on mound of earth 2 ft diam at base
	12 ins high for 1/16 sec cor.
6 00	Set a sandstone 10 x 10 x 4 ins marked "1/16 on E
	face on mound of earth 2 ft diam at base
	12 ins high for 1/16 sec cor.
8 16	To the 1/16 sec cor on section line bet Secs 20 & 21
	Found adding Cedar. Grass. Soil 1st rate
	Soil 1st rate
	From the 1/16 sec cor on section line bet Secs 20 & 21
	Comm.
	East on a random line through the middle
	of Sec 21.
	Var 16° 37' E.
15 00	Water course & ground
20 00	Set transferring 1/16 sec cor. Found adding
	Cedar. Soil 2nd rate. Ground
10 00	Set transferring 1/16 sec cor Scattering Jeffrey Pine
	Cedar & grass. Soil 2nd rate. Entering cedars.
60 00	Set transferring 1/16 sec cor Found adding
	Jeffrey Pine. Cedar. grass. Soil 2nd rate
79 92	Intersected the N Bdry bet Secs 21 & 22
	12 links S of the 1/16 sec cor. Found adding
	Jeffrey Pine. Cedar. grass. Soil 2nd rate
	Upon this course Comm.
	S 89° 55' W on a line through the middle of
	Sec 21 with the comm. cor.
19 98	Set a sandstone 12 x 7 x 6 ins marked 1/16 on E
	face on mound of earth 2 ft diam at base
	12 ins high for 1/16 sec cor.
39 96	Set a sandstone 9 x 8 x 8 ins marked 1/4 on E
	face on mound of earth 2 1/2 ft diam at base
	18 ins high for 1/4 sec cor.
59 94	Set a sandstone 14 x 10 x 7 ins marked 1/16 on E
	face on mound of earth 2 ft diam at base

Township 1 South Range 5 West of Uintah Mer.

Chains	
	& 12 ins high for 1/16 sec cor.
7992	To the 1/4 sec cor on sec line bet Secs 20 & 21
	Land rolling. Scattering pinon pine, cedars & grass. Soil 2d rate
	From the N 1/16 sec cor on sec line bet Secs 20 & 21
	Turn
	East on a random line through the middle of the N half of Sec. 21.
	Var. 16° 37' E.
1000	Ravine S E & ascend
2000	Set temporary 1/16 sec cor. Ascending diagonally
	Soil 2d rate. Scattering cedars.
4000	Set temporary 1/16 sec cor. along side of ridge
	Soil 2d rate descending
6000	Set temporary 1/16 sec cor. descending
	Land rough & mountainous. Soil 2d rate
8021	Intersect the N & S line bet Secs 21 & 22
	23 links N of the 1/16 sec cor. Land mountainous
	Scattering cedars. Soil 2d rate.
	From this corner Turn
	N 89° 50' W on a true line through the middle of the N half of Sec. 21 with the same var.
2006	Set a sandstone 15 x 10 x 8 ins marked "1/16" on E face in mound of earth 2 ft diam at base & 12 ins high for 1/16 sec cor.
4012	Set a sandstone 10 x 11 x 6 ins marked "1/16" on E face in mound of earth 2 ft diam at base & 12 ins high for 1/16 sec cor.
6018	Set a sandstone 16 x 6 x 6 ins marked "1/16" on E face in mound of earth 2 ft diam at base & 12 ins high for 1/16 sec cor.
8024	To the N 1/16 sec cor on sec line bet Secs. 20 & 21
	Land mountainous Scattering cedars.
	Soil 2d rate
	From the S 1/16 sec cor on sec line bet Secs 16 & 17
	Turn
	East on a random line through the middle of the S half of Sec. 16.
	Var. 16° 37' E.
2000	Set temporary 1/16 sec cor. Land rolling

Township 1 South Range 5 West of Uintah Mer

Chains	
	Cedars Some grass Soil 3rd rate
4.00	Set temporary 1/16 sec cor Land rolling Cedars some grass Soil sandy
6.00	Set temporary 1/16 sec cor Land rolling Cedars Some grass Soil 2nd rate
79.80	Intersect the N & S line bet Secs 15 & 16 20 links S of the 1/16 sec cor Land undulating Cedars & some grass Soil 2d rate
	From this corner Turn
	S 89°51' W on a true line through the middle of the S half of Sec 16 with the same var
19.95	Set a sandstone 12 x 8 x 7 ins marked "1/16" on E face in mound of earth 2 ft diam at base & 12 ins high for 1/16 sec cor
39.90	Set a sandstone 11 x 8 x 8 ins marked "1/16" on E face in mound of earth 2 ft diam at base & 12 ins high for 1/16 sec cor
59.85	Set a sandstone 10 x 9 x 8 ins marked "1/16" on E face in mound of earth 2 ft diam at base & 12 ins high for 1/16 sec cor
79.80	To the S 1/16 sec cor on sec line bet Secs 17 & 16 Land undulating Cedars & some grass Soil 2d & 3d rate
	From the 1/4 sec cor on sec line bet Secs 16 & 17 Turn East on a random line through the middle of Sec 16
	Var 16°37' E
20.00	Set temporary 1/16 sec cor Land undulating Cedars Grass Soil 2d rate
40.00	Set temporary 1/4 sec cor Land undulating Scattering cedars Grass Soil 2d rate
60.00	Set temporary 1/16 sec cor Land undulating Scattering cedars Grass Soil 2d rate
79.96	Intersect the N & S line bet Secs 15 & 16 10 links N of the 1/4 sec cor Land undulating Cedars Grass Soil 2d rate
	From this corner Turn
	N 89°56' W on a true line through the middle of Sec 16 with the same var
19.99	Set a sandstone 16 x 13 x 11 ins marked

Township 1 South Range 5 West of Uintah Mer.

Chains	
	1/16 on E face in mound of earth 2 ft diam at base & 12 ins high for 1/16 sec cor
39.98	Set a sandstone 13 x 12 x 4 ins marked "1/4" on E face in mound of earth 2 1/2 ft diam at base & 13 ins high for 1/4 sec cor
59.97	Set a sandstone 15 x 10 x 6 ins marked "1/16" on E face in mound of earth 2 ft diam at base & 12 ins high for 1/16 sec cor
79.96	To the 1/4 sec cor on sec line bet Secs 16 & 17 Land undulating sandy. Cedars & bunch grass Soil 2d rate
	From the N 1/16 sec cor on sec line bet Secs 16 & 17 Trun East on a random line through the middle of the N half of Sec 16. Var 16° 37' E.
8.00	Descend to small ravine Course S E & ascend
20.00	Set temporary 1/16 sec cor. Land rolling some grass & sage. Soil 3d rate Entro cedars
34.00	Small gully. Course S.
36.00	Foot of steep hill & ascend
40.00	Set temporary 1/16 sec cor. Land mountainous some sage grass & cedars & ascend
45.00	Top of ridge & descend to
50.00	Bottom of ridge & ascend
60.00	Set temporary 1/16 sec cor. Land mountainous covered with cedars some grass & sage. Leave cedars.
80.12	Intersect the N & S line bet Secs 15 & 16 31 links N of the 1/16 sec cor. Land rough Grass & sage. Soil 2d rate
	From this course Trun N 59° 47' W on a true line through the middle of the N half of Sec 16 with the same var.
20.03	Set a sandstone 12 x 12 x 6 ins marked "1/16" on E face in mound of earth 2 ft diam at base & 12 ins high for 1/16 sec cor.
40.06	Set a sandstone 19 x 14 x 6 ins marked "1/16" on E face in mound of earth 2 ft diam at base & 12 ins high for 1/16 sec cor.

Township 1 South Range 5 West of Uintah Mer.

Chains	
6009	Set a sandstone 13 x 12 x 9 ins marked "1/16" on E face in mound of earth 2 ft diam at base & 12 ins high for 1/16 sec cor.
8012	To the N 1/16 sec cor on sec line bet Secs 16 & 17 Land mountainous mostly covered with cedars. Grass & sage. Soil 2nd rate. Mar 9th 1882
	From the S 1/16 sec cor on sec line bet Secs 8 & 9 Turn East on a random line through the middle of the S half of Sec 9. Var 16° 37' E
1600	Descend to ravine Course S. E & ascend
2000	Set temporary 1/16 sec cor. Land undulating Sage & grass. Soil 1st rate.
4000	Set temporary 1/16 sec cor Land undulating Sage & grass. Soil 1st rate.
6000	Set temporary 1/16 sec cor. Land undulating Sage & grass. Soil 1st rate
6200	Descend to dry water Course S & ascend
8010	Intersect the N & S line bet Secs. 9 & 10 27 links S of the 1/16 sec cor. Land undulating Sage brush & grass. Soil 1st rate. From this Corner Turn S 89° 48' W on a true line through the middle of the S half of Sec 9 with the same var
2002	Set a sandstone 14 x 12 x 4 ins marked "1/16" on E face in mound of earth 2 ft diam at base 12 ins high for 1/16 sec cor.
4005	Set a sandstone 12 x 12 x 5 ins marked "1/16" on E face in mound of earth 2 ft diam at base & 12 ins high for 1/16 sec cor.
6005	Set a sandstone 12 x 10 x 7 ins marked "1/16" on E face in mound of earth 2 ft diam at base & 12 ins high for 1/16 sec cor.
8010	To the S 1/16 sec cor on sec line bet Secs. 8 & 9. Land undulating. Sage brush & grass. Soil 1st rate

Township 1 South Range 5 West of Utah Mer.

Chains	
	From the 1/4 sec cor on sec line bet Secs 8 & 9
	Turn
	East on a random line through the middle of Sec 9
	Var 16° 37' E
2000	Set temporary 1/16 sec cor. Land undulating
	Sage & grass. Soil 1st rate
4000	Set temporary 1/4 sec cor. Land undulating
	Sage & grass. Soil 1st rate
5850	Dry creek. Course S E
6000	Set temporary 1/16 sec cor. Land undulating
	Sage & grass. Soil 1st rate
6900	Foot of ridge & ascend to
7200	Top of ridge thence to
7600	Edge of descent to
8004	Intersect the N & S line bet Secs 9 & 10
	18 links S of the 1/4 sec cor. Land rough
	Sage brush & grass. Soil 1st rate
	From this point Turn
	S 89° 52' W on a true line through the middle of Sec 9 with the same var.
2001	Set a sandstone 20 x 10 x 4 ins marked 1/16 on E face in mound of earth 2 ft diam at base & 12 ins high for 1/16 sec cor.
4002	Set a sandstone 11 x 10 x 6 ins marked 1/4 on E face in mound of earth 2 1/2 ft diam at base & 18 ins high for 1/4 sec cor.
6003	Set a sandstone 15 x 12 x 5 ins marked 1/16 on E face in mound of earth 2 ft diam at base & 12 ins high for 1/16 sec cor.
8004	To the 1/4 sec cor on sec line bet Secs 9 & 8
	Land undulating. Sage & grass
	Soil 1st rate
	From the N 1/16 sec cor on sec line bet Secs 8 & 9
	Turn
	East on a random line through the middle of the N half of Sec 9
	Var 16° 37' E
2000	Set temporary 1/16 sec cor. Land rolling
	Sage brush & grass
	Soil 1st rate

Township 1 South Range 5 West of Uintah Mer.

Chains	
36.00	Small ravine in valley. Course S.E.
40.00	Set temporary 1/16 sec cor. Land undulating Sage & grass. Soil 1st rate
60.00	Set temporary 1/16 sec cor. Land undulating Sage & grass. Soil 1st rate
65.00	Enter Cedars
80.22	Intersect the N & S line bet Secs 9 & 10 43 links N of the 1/16 sec cor. Land undulating Cedars. Some grass. Soil 2d rate.
	From this corner Turn
	N 89° 42' W on a true line through the middle of the N half of Sec. 9 with the same var.
20.05	Set a sandstone 15 x 10 x 5 ins marked "1/16" on E face in mound of earth 2 ft diam at base & 12 ins high for 1/16 sec cor
40.11	Set a sandstone 16 x 10 x 9 ins marked "1/16" on E face in mound of earth 2 ft diam at base & 12 ins high for 1/16 sec cor.
60.17	Set a sandstone 10 x 9 x 6 ins marked "1/16" on E face in mound of earth 2 ft diam at base & 12 ins high for 1/16 sec cor
80.22	To the N 1/16 sec cor on sec line bet Secs 8 & 9 Land undulating. Sage & grass. Soil 1st rate
	From the S 1/16 sec cor on sec line bet Secs 4 & 5 Turn
	East on a random line through the middle of the S. half of Sec. 4.
	Var 16° 37' E.
20.00	Set temporary 1/16 sec cor. Land rolling & rough. Sage & grass. Soil 1st rate
31.50	Foot of bluff. 60 ft high N & S. ascend
40.00	Set temporary 1/16 sec cor. Land rough & mountainous. Soil 2d rate Some grass.
44.00	Top of bluffs. thence to
60.00	Set temporary 1/16 sec cor. Land rough Soil 1st rate. Sage & grass.
73.00	Foot of bluffs. 75 ft high & ascend to
75.50	Top of bluffs thence to

Township & South Range 5 West of Uintah Mer.

Chains	
80.32	Intersect the N & S line bet Secs 3 & 4 53 links South of the 1/16 sec cor. Land broken & mountainous. Soil 1st rate. Grass. From this Course Turn S. 89°37' W on a true line through the middle of the S half of Sec 4 with the same var
20.08	Set a sandstone 13 x 10 x 6 ins marked "1/16" on E face in mound of earth 2 ft diam at base & 12 ins high for 1/16 sec cor
40.16	Set a sandstone 12 x 10 x 7 ins marked "1/16" on E face in mound of earth 2 ft diam at base & 12 ins high for 1/16 sec cor.
60.24	Set a sandstone 16 x 12 x 3 ins marked "1/16" on E face in mound of earth 2 ft diam at base & 12 ins high for 1/16 sec cor.
80.32	To the S 1/16 sec cor on sec line bet Secs. 4 & 5 Land mountainous Sage & grass. Soil 1st rate.
	From the 1/4 sec cor on sec line bet Secs 4 & 5 Turn East on a random line through the middle of Sec. 4. Var. 16°37' E.
6.00	Top of bluff & descend to
12.00	Ravine thence ascend to
20.00	Set temporary 1/16 sec cor. Land rough Sage & grass. Soil 2d rate & descend
23.00	Ravine Course S.
25.00	Foot of bluffs & ascend
28.00	Top of bluffs & descend
40.00	Set temporary 1/4 sec cor. Land rough. Sage brush & grass. Soil 2d rate.
60.00	Set temporary 1/16 sec cor. Land rolling Sage & grass. Soil 1st rate.
75.00	Top of small ridge & descend to
80.20	Intersect the N & S line bet Secs. 3 & 4 44 links N of the 1/4 sec cor. Land rough Sage brush & grass. Soil 1st rate. From this Course Turn N 89°41' W on a true line through the

Township 1 South Range 5 West of Uintah Mer.

Chains	
	middle of Sec. 4 with the same var.
20.05	Set a sandstone 20 x 16 x 4 ins marked "1/16" on E face in mound of earth 2 ft diam at base & 12 ins high for 1/16 sec cor.
40.10	Set a sandstone 12 x 12 x 5 ins marked "1/4" on E face in mound of earth 2 1/2 ft diam at base & 18 ins high for 1/4 sec cor.
60.15	Set a sandstone 12 x 12 x 4 ins marked "1/16" on E face in mound of earth 2 ft diam at base & 12 ins high for 1/16 sec cor.
80.20	To the 1/4 sec cor on sec line bet Secs. 4 & 5 Land mountainous Sagebrush & grass Soil 1st & 2d rate
	From the N 1/16 sec cor on sec line bet Secs. 4 & 5 Trim East on a random line through the middle of the N half of Sec. 4. Var. 16° 37' E.
9.00	Descend to ravine & ascend
20.00	Set temporary 1/16 sec cor. Land rolling Sagebrush & grass Soil 1st rate descend
23.50	Foot of bluffs & ascend
26.00	Top of bluffs. 70 ft high
40.00	Set temporary 1/16 sec cor. Land rough Sage & grass Soil 1st rate
60.00	Set temporary 1/16 sec cor. Land undulating Sagebrush & grass. Soil 1st rate
80.12	Intersect the N & S line bet Secs. 3 & 4 31 links N of the 1/16 sec cor. Land undulating Sagebrush & grass. Soil 1st rate
	From this Corner Trim N 89° 47' W on a true line through the middle of N half of Sec. 4 with the same var.
20.03	Set a sandstone 20 x 10 x 4 ins marked "1/16" on E face in mound of earth 2 ft diam at base & 12 ins high for 1/16 sec cor.
40.06	Set a sandstone 12 x 10 x 6 ins marked "1/16" on E face in mound of earth 2 ft diam at base & 12 ins high for 1/16 sec cor.
60.09	Set a sandstone 16 x 14 x 10 ins marked "1/16" on E face in mound of earth 2 ft

Township 1 South Range 5 West of Uintah Mer.

Chains	
	diam at base 12 ins high for 1/16 sec cor.
8.00	To the N 1/16 sec cor on sec line bet Secs. 4 & 5
	Land mountainous rough & partly rolling Sage brush & grass
	Soil generally 1st rate
	Nov. 10th 1882
	From the S 1/16 sec cor on sec line bet Secs. 31 & 32
	From
	East on a random line through the middle
	of the S half of Sec. 32.
	Var. 16° 37' E.
20.00	Set temporary 1/16 sec cor. Land mountainous
	Sage & grass. Soil 1st rate. Pine
30.00	Cedar Cedar & Pine & descend to
40.00	Set temporary 1/16 sec cor. Land mountainous
	Sage & grass. Soil 1st rate
60.00	Set temporary 1/16 sec cor. Land mountainous
	Sage & grass. Soil 1st rate
80.10	Intersect the N & S line bet Secs. 32 & 33
	50 links S of the 1/16 sec cor. Land undulating
	Sage & grass. Soil 1st rate.
	From this corner From
	S. 89° 39' W on a true line through the middle
	of the S. half of Sec. 32 with the same var.
20.02	Set a sandstone 12 x 10 x 8 ins marked "1/16" on
	E face in mound of earth 2 ft diam at base
	12 ins high for 1/16 sec cor
40.05	Set a sandstone 15 x 8 x 6 ins marked "1/16" on
	E face in mound of earth 2 ft diam at base
	12 ins high for 1/16 sec cor.
60.08	Set a sandstone 15 x 15 x 10 ins marked "1/16" on
	E face in mound of earth 2 ft diam at base
	12 ins high for 1/16 sec cor.
80.10	To the S 1/16 sec cor on sec line bet Secs. 31 & 32
	Land mountainous rocky with same
	sage & grass.
	Soil 2nd rate.
	From the 1/4 sec cor on sec line bet Secs. 31 & 32
	From
	East on a random line through the
	middle of Sec. 32

Township 1 South Range 5 West of Uintah Mer.

Chains	
	Var. 16° 37' E.
10 00	Cliff.
20 00	Set temporary 1/16 sec cor. Land mountainous Soil 3rd rate. Cedars.
40 00	Set temporary 1/4 sec cor. Land mountainous Soil 3rd rate. Cedar groves.
60 00	Set temporary 1/16 sec cor. Land rough & rocky & sandy Soil 3rd rate. Cedar groves.
80 24	Intersect the N. & S. line bet Secs. 32 & 33 25 links S of the 1/4 sec cor. Land rough & broken Cedars. Soil 3rd rate.
	From this corner Run S. 89° 49' W on a true line through the middle of Sec. 32 with the same var.
20 06	Set a sandstone 14 x 8 x 8 ins marked "1/16" on E face in mound of earth 2 ft diam at base & 12 ins high for 1/16 sec cor.
40 12	Set a sandstone 16 x 10 x 4 ins marked "1/4" on E face in mound of earth 2½ ft diam at base & 18 ins high for 1/4 sec cor.
60 18	Set a sandstone 11 x 10 x 10 ins marked "1/16" on E face in mound of earth 2 ft diam at base & 12 ins high for 1/16 sec cor.
80 24	To the 1/4 sec cor on sec line bet Secs. 31 & 32. Land mountainous rough & broken with small open spaces between groves of cedar Soil 3rd rate.
	From the N 1/16 sec cor on sec line bet Secs. 31 & 32 Run East on a random line through the middle of the N half of Sec. 32.
	Var. 16° 37' E.
20 00	Set temporary 1/16 sec cor. Land rough & broken Soil 3rd rate. Cedars.
40 00	Set temporary 1/16 sec cor. Land mountainous Covered with cedars. Soil 3rd rate
60 00	Set temporary 1/16 sec cor. Land mountainous Cedars. Soil 3rd rate
79 68	Intersect the N. & S. line bet Secs. 32 & 33 56 links South of the 1/16 Section Corner

Township 1 South Range 5 West of Uintah Mer.

Chains	
	Land mountainous covered with cedars 3rd rate
	From this corner I run
	S. 89° 36' W on a true line through the middle of
	the N half of Sec 32 with the same var.
19.92	Set a sandstone 10 x 9 x 8 ins marked "1/16" on E
	face in mound of earth 2 ft diam at base
	12 ins high for 1/16 sec cor.
39.84	Set a sandstone 12 x 8 x 8 ins marked "1/16" on E
	face in mound of earth 2 ft diam at base
	12 ins high for 1/16 sec cor.
59.76	Set a sandstone 16 x 15 x 7 ins marked "1/16" on E
	face in mound of earth 2 ft diam at base
	12 ins high for 1/16 sec cor.
79.68	To the N 1/16 sec cor on sec line bet Secs. 31 & 32
	Land mountainous mostly covered with cedars
	Soil 3rd rate.
	From the S 1/16 sec cor on sec line bet Secs. 29 & 30
	I run
	East on a random line through the middle
	of the S. half of Sec 29.
	Var. 16° 37' E.
20.00	Descending Set temporary 1/16 sec cor. Cedars.
40.00	Descending in cedars. Set temporary 1/16 sec cor
	Land mountainous covered with cedars
	Soil 2nd rate Scattering sage brush.
51.00	Leave cedars descending to
60.00	Set temporary 1/16 sec cor. Land mountainous
	rough. Some sage. Soil 2nd rate.
80.18	Intersect the N. S line bet Secs. 28 & 29
	34 links N of the 1/16 Sec. Cor. Land rough
	& mountainous. Sagebrush Soil 2nd rate
	From this Corner I run
	N. 89° 45' W on a true line through the middle
	of the S. half of Sec. 29 with the same var.
20.04	Set a sandstone 13 x 11 x 8 ins marked "1/16" on
	E face in mound of earth 2 ft diam at base
	& 12 ins high for 1/16 sec cor.
40.09	Set a sandstone 16 x 12 x 4 ins marked "1/16" on
	E face in mound of earth 2 ft diam at base
	& 12 ins high for 1/16 sec cor.

Township 1 South Range 5 West of Uintah Mer.

Chains	
60.14	Set a sandstone 14x10x8 ins marked 1/16 on E face in mound of earth 2 ft diam at base 12 ins high for 1/16 sec cor.
80.18	To the S 1/16 sec cor on sec line bet Secs. 29 & 30 Land mountainous & mostly covered with cedars. Some sage Soil 2nd rate
	From the 1/4 sec cor on sec line bet Secs. 29 & 30 Run East on a random line through the middle of Sec. 29. Var. 16° 37' E.
20.00	Set temporary 1/16 sec cor. Land mountainous & broken. Cedars. Soil 3rd rate
21.00	Summit of ridge & descend to
36.00	Base of ridge. Cedars & pine
40.00	Set temporary 1/4 sec cor. Land mountainous & rough Soil 3rd rate Cedar & pine
44.00	Bottom of ridge, thence ascend through pines & cedars.
60.00	Set temporary 1/16 sec cor. Land rough & broken. Cedars & pine Soil 3rd rate.
80.40	Intersect the N & S line bet Secs. 28 & 29 45 links N of the 1/4 sec cor. Land rough & rocky Cedar & pine. Soil 3rd rate.
	From this corner Run N. 89° 41' W on a true line through the middle of Sec. 29 with the same var.
20.10	Set a sandstone 16x12x5 ins marked 1/16 on E face in mound of earth 2 ft diam at base & 12 ins high for 1/16 sec cor.
40.20	Set a sandstone 9x8x8 ins marked 1/4 on E face in mound of earth 2 ft diam at base & 18 ins high for 1/4 sec cor.
60.30	Set a sandstone 10x10x8 ins marked 1/16 on E face in mound of earth 2 ft diam at base & 12 ins high for 1/16 sec cor.
80.40	To the 1/4 sec cor on sec line bet Secs. 29 & 30 Land very rough & broken. Generally mountainous Soil 3rd rate Timber. Pine & cedar

Township 1 South Range 5 West of Uintah Mer.

Chains	
	From the N 1/16 sec cor on sec line bet Secs 29 & 30 Imm East on a random line through the middle of the North half of Sec. 29. Var. 16° 34' E.
20 00	Descending from ridge, Set temporary 1/16 sec cor
38 00	Bottom of ridge & ascend to
40 00	Set temporary 1/16 sec cor. Land very rough & broken. Heavy cedars & pinon pine Soil 3rd rate situated on side of ridge
49 00	Summit of ridge thence descend through Land mountainous & broken. Heavy cedars & pinon pines. Soil 3rd rate
60 00	Set temporary 1/16 sec cor Land mountainous cedars & pinon pine. Soil 3rd rate
80 54	Intersect the N. Line bet Secs. 28 & 29 38 lks W of the 1/16 sec cor. Land rough & broken Soil 3rd rate
	From this corner Imm S. 89° 44' W on a true line through the middle of the N half of Sec. 29 with the same var
20 13	Set a sandstone 12 x 10 x 6 ins marked "1/16" on E face in mound of earth 2 ft diam at base & 12 ins high for 1/16 sec cor.
40 27	Set a sandstone 16 x 12 x 6 ins marked "1/16" on E face in mound of earth 2 ft diam at base & 12 ins high for 1/16 sec cor.
60 41	Set a sandstone 10 x 10 x 9 ins marked "1/16" on E face in mound of earth 2 ft diam at base & 12 ins high for 1/16 sec cor.
80 54	To the N 1/16 sec cor on sec line bet Secs 29 & 30 Land mountainous & heavily timbered with cedars & pinon pines Soil 3rd rate.
	Nov. 11th 1882

From the S 1/16 sec cor on sec line bet Secs 19 & 20 Imm East on a random line through the middle of the S half of Sec 20. Var. 16° 34' E.

Township 1 South Range 5 West of Uintah Mer.

Chains	
2000	Set temporary 1/16 sec cor. Land rough & rocky Dense cedars & pinon pine. Soil 3rd rate
4000	Set temporary 1/16 sec cor. Land rough & broken Dense cedars & pinon pine. Soil 3rd rate
6000	Set temporary 1/16 sec cor. Land rough & broken. Dense cedars & pinon pine Soil 3rd rate
8000	Intersect the N. & S. line bet Secs. 20 & 21 31 links S of the 1/16 sec cor Land rough & broken Dense cedars & pinon pine Soil 3rd rate
	From this corner Run S. 89° 47' W on a true line through the middle of the S. half of Sec. 20 with the same var.
2000	Set a sandstone 12 x 10 x 10 ins marked "1/16" on E face in mound of earth 2 ft diam at base & 12 ins high for 1/16 sec cor.
4000	Set a sandstone 18 x 12 x 6 ins marked "1/16" on E face in mound of earth 2 ft diam at base & 12 ins high for 1/16 sec cor.
6000	Set a sandstone 15 x 10 x 7 ins marked "1/16" on E face in mound of earth 2 ft diam at base & 12 ins high for 1/16 sec cor.
8000	To the S 1/16 sec cor on meridian bet Secs. 19 & 20 Land mountainous & densely covered with cedars & pinon pine. little grass. Soil 3rd rate.
	From the 1/4 sec cor on meridian bet Secs. 19 & 20 Run East on a random line through the middle of Sec. 20. Var. 16° 37' E.
	Descending to
2000	Set temporary 1/16 sec cor. Land rough cedars & grass. Soil 2nd rate
4000	Set temporary 1/4 sec cor Land mountainous cedars & grass. Soil 2nd rate
46 00	Leave cedars & descend into valley &
55.00	Gulch Course E. S. E.
60.00	Set temporary 1/16 sec cor Land rough & rolling. Good grass. Soil 1st rate
80.12	Intersect the N. & S. line bet Secs. 20 & 21

Township 1 South Range 5 West of Uintah Mer.d

Chains	
	19 links N. of the 1/4 Sec. Cor. Land rough & mountainous. Grass & cedars. Soil 1st rate
	From this corner Turn
	N. 89°52' W on a true line through the middle of Sec. 20 with the same var.
2003	Set a sandstone 10 x 10 x 8 ins marked "1/16" on East face in mound of earth 2 ft diam at base & 12 ins high for 1/16 Sec. Cor.
4006	Set a sandstone 12 x 9 x 7 ins, marked "1/4" on East face in mound of earth 2 1/2 ft diam at base & 18 ins high for 1/4 Sec. Cor.
6009	Set a sandstone 18 x 10 x 8 ins marked "1/16" on East face in mound of earth 2 ft diam at base & 12 ins high for 1/16 Sec. Cor.
8012	To the 1/4 Sec. Cor. on sec. line bet. Secs. 19 & 20. Land mountainous. Cedars & grass. Soil 1st & 2d rate.
	From the N 1/16 Sec. Cor on sec. line bet. Secs. 19 & 20 Turn
	East on a random line through the middle of the N. half of Sec. 20.
	Var. 16°37' E.
	Descending to
2000	Set temporary 1/16 Sec. Cor. Land rough. Sandy & rocky. Cedars. Soil 3d rate
37.00	Javine. Course S E. thence descend.
4000	Set temporary 1/16 Sec. Cor. on side of ridge in cedars Land mountainous. Soil 3d rate
6000	Set temporary 1/16 Sec. Cor. Land rough & broken Cedars. Soil 3d rate.
	Still descending to
8080	Intersect the N & S line bet Secs. 20 & 21. 35 links N of the 1/16 Sec. Cor Land rough & mountainous. Soil 3d rate.
	From this corner Turn
	N 89°45' W on a true line through the middle of the N half of Sec 20 with the same var.
2020	Set a sandstone 10 x 10 x 9 ins marked "1/16" on E face in mound of earth 2 ft diam at base & 12 ins high for 1/16 Sec. Cor.

Township 1 South Range 5 West of Uintah Mer.

Chains	
4.0 4.0	Set a sandstone 14x10x7 ins marked "1/16" on E face in mound of earth 2 ft diam at base & 12 ins high for 1/16 Sec. Cor.
6.0 6.0	Set a sandstone 16x11x6 ins marked "1/16" on East face in mound of earth 2 ft diam at base & 12 ins high for 1/16 Sec. Cor.
8.0 8.0	To the N 1/16 Sec. Cor on sec line bet Secs. 19 & 20 Land mountainous & sandy. Cedars Soil 3d rate.
	From the N 1/16 Sec. Cor. on sec line bet Secs 19 & 20 Turn West on a true line through the middle of the N. half of Sec. 19. Var. 16° 37' E.
28.00	Edge of precipice. Built mound of earth Land mountainous Soil 2d rate
	From the S 1/16 Sec. Cor on sec line bet Secs. 17 & 18 Turn East on a random line through the middle of S. half of Sec. 17. Var. 16° 37' E.
	Descending
20.00	Set temporary 1/16 Sec. Cor. Land mountainous Cedars & pine. Soil 3d rate
24.00	Small ravine S. & ascend to
40.00	Set temporary 1/16 Sec. Cor. Land mountainous Cedars & pine. Soil 3d rate
42.00	Ascend to
59.00	Top of ridge & descend to
60.00	Set temporary 1/16 Sec. Cor. near top. Land mountainous. Cedars & pine. Soil 3d rate
80.16	Intersect the N & S line bet Secs. 16 & 17 30 links N of the 1/16 Sec. Cor. Land mountainous Cedars & pine. Soil 3d rate
	From this corner Turn N. 89° 57' W on a true line through the middle of the S half of Sec. 17 with the same var.
20.04	Set a sandstone 13x10x6 ins marked

Township 1 South Range 5 West of Uintah Mer.

Chains	
	1/16 on E face in mound of earth 2 ft diam at base 12 ins high for 1/16 sec cor.
40 08	Set a sandstone 20 x 12 x 6 ins marked 1/16 on E face in mound of earth 2 ft diam at base 12 ins high for 1/16 sec cor.
60 12	Set a sandstone 12 x 11 x 6 ins marked 1/16 on E face in mound of earth 2 ft diam at base 12 ins high for 1/16 sec cor.
80 16	To the S 1/16 sec cor on sec line bet Secs. 17, 18 Land mountainous covered partly with cedars & pine Soil 3rd rate.
	From the 1/4 sec cor on sec line bet Secs. 17, 18 run East on a random line through the middle of Sec. 17. Var. 16° 37' E.
17 00	Top of precipice
20 00	Set temporary 1/16 sec cor. Land rough & broken Some cedars. Some grass. Soil 2nd rate
40 00	Set temporary 1/4 sec cor. top of ridge Mountainous covered with cedars. Soil 3rd rate
60 00	Set temporary 1/16 sec cor. Soil 2nd rate Mountainous. Cedars & grass on hillside
80 32	Intersect the N. S line bet Secs. 16 & 17 42 links N of the 1/4 sec cor. Mountainous Cedars & some grass. Soil 2nd rate From this comm Line N. 89° 42' W on a true line through the middle of Sec. 17 with the same var.
20 08	Set a sandstone 11 x 9 x 8 ins marked 1/16 on E face in mound of earth 2 ft diam at base 12 ins high for 1/16 sec cor.
40 16	Set a sandstone 14 x 8 x 6 ins marked 1/4 on E face in mound of earth 2½ ft diam at base 18 ins high for 1/4 sec cor.
60 24	Set a sandstone 12 x 12 x 9 ins marked 1/16 on E face in mound of earth 2 ft diam at base 12 ins high for 1/16 sec cor.
80 32	To the 1/4 sec cor on sec line bet Secs. 17 & 18

Township 1 South Range 5 West of Uintah Mer.

Chains	
	Land mountainous covered by cedars broken with some grass. Soil 2d rate
	From the N 1/16 sec cor on sec line bet Secs 17 & 18 Surv East on a random line through the middle of the N half of Sec 17. Var. 16° 37' E.
20 00	Set temporary 1/16 sec cor. Land broken rough cedars. Grass & sage 1st rate Scrub cedars.
30 00	Scrub cedars.
40 00	Set temporary 1/16 sec cor Land mountainous Grass & sage. Soil 1st rate
60 00	Set temporary 1/16 sec cor Land mountainous Grass & sage. Soil 2d rate
80 20	Intersect the N. S line bet Secs. 16 & 17 27 links S of the 1/16 sec cor Land rough. Grass & sage. Soil 2d rate
	From this corner Surv S. 89° 48' W on a true line through the middle of the N half of Sec 17 with the same var.
20 05	Set a sandstone 10 x 8 x 6 ins marked 1/16 on E face in mound of earth 2 ft diam at base 12 ins high for 1/16 sec cor.
40 10	Set a sandstone 13 x 12 x 4 ins marked 1/16 on E face in mound of earth 2 ft diam at base 12 ins high for 1/16 sec cor.
60 15	Set a sandstone 18 x 13 x 4 ins marked 1/16 on E face in mound of earth 2 ft diam at base 12 ins high for 1/16 sec cor.
80 20	To the N 1/16 sec cor on sec line bet Secs 17 & 18 Land generally mountainous with scattering cedars. Soil 1st & 2d rate. Nov. 12th 1882
	From the S 1/16 sec cor on sec line bet Secs 7 & 8 Surv East on a random line through the middle

Township 1 South Range 5 West of Uintah Mer.

Chains	
	of the S. half of Sec 8.
	Var. 16° 37' E.
2000	Set temporary 1/16 sec cor. Land mountainous Cedars. Sagebrush & grass Soil 2nd rate
3200	Entr grove of cedars
4000	Set temporary 1/16 sec cor. Land mountainous Sagebrush & grass. Soil 2nd rate
4200	Marine Corner S & E. & ascend
5300	Spur ridge from N W.
6000	Set temporary 1/16 sec cor. Land mountainous Sage brush & grass. Soil 2nd rate
6400	Enter cedars.
8004	Intersect the N. S line bet Secs. 8 & 9 23 links N of the 1/16 sec cor, Land mountainous Cedars & grass, Soil 2nd rate.
	From this corner I run
	N 89° 50' W on a true line through the middle of the S. half of Sec. 8 with the same var.
2001	Set a sandstone 18 x 12 x 6 ins marked 1/16 on E face in mound of earth 2 ft diam at base & 12 ins high for 1/16 sec cor.
4002	Set a sandstone 15 x 13 x 6 ins marked 1/16 on E face in mound of earth 2 ft diam at base & 12 ins high for 1/16 sec cor.
6003	Set a sandstone 13 x 12 x 3 ins marked 1/16 on E face in mound of earth 2 ft diam at base & 12 ins high for 1/16 sec cor.
8004	To the S 1/16 sec cor on sec line bet Secs. 7 & 8 Land mountainous. Cedars. Sage & grass Soil 2nd rate.
	From the 1/4 sec cor on sec line bet Secs. 7 & 8 I run East on a random line through the middle of Sec. 8.
	Var. 16° 37' E.
7.26	Top of ridge & precipice
2000	Set temporary 1/16 sec cor. Land rough & precipitous Soil 3rd rate Cedars grass & ascend
4000	Set temporary 1/4 sec cor. on N bank of gulch A cedar tree 2 ft diam bears

Township 1 South Range 5 West of Uintah Mer.

Chains	
	S. 11° 41' E. dist 35 lks. Soil 1st rate
4200	Enter dry gulch on line thence ascend to
6000	Set temporary 1/16 sec cor. Land mountainous
	Soil 1st rate Still ascending
8012	Intersect the N & S line bet Secs. 8 & 9
	16 links S of the 1/4 sec cor. Land mountainous
	Grass. Soil 1st rate
	From this corner Turn
	S. 89° 53' W on a true line through the middle
	of Sec. 8 with the same var.
2003	Set a sandstone 12 x 10 x 5 ins marked "1/16" on
	E face in mound of earth 2 ft diam at base
	& 12 ins high for 1/16 sec cor.
4006	Set a sandstone 12 x 8 x 6 ins marked "1/4" on
	E face in mound of earth 2 1/2 ft diam at
	base & 18 ins high for 1/4 sec cor.
6009	Set a sandstone 10 x 8 x 8 ins marked "1/16" on
	E face in mound of earth 2 ft diam at base
	& 12 ins high for 1/16 sec cor.
8012	To the 1/4 sec cor on sec line bet Secs. 7 & 8.
	Land mountainous. Good grass
	Soil generally 1st rate
	From the N 1/16 sec cor on sec line bet Secs. 7 & 8
	Turn
	East on a random line through the middle
	of the N half of Sec. 8.
	Var. 16° 37' E.
	Descending steeply to
1700	on steep side of ridge
2000	Set temporary 1/16 sec cor. Land rough &
	mountainous Bunch grass. Soil 1st rate
4000	Set temporary 1/16 sec cor. Land rolling
	Bunch grass. Soil 1st rate
6000	Set temporary 1/16 sec cor. Land rolling
	Bunch grass. Soil 1st rate
8000	Intersect the N & S line bet Secs. 8 & 9
	12 links N of the 1/16 sec cor. Land
	mountainous bunch grass. Soil 1st rate
	From this corner Turn
	N 89° 55' W on a true line through the middle

Township 1 South Range 5 West of Mintal Mer.

Chains	
	of the N half of Sec. 8 with the same var.
20.00	Set a sandstone 14 x 12 x 6 ins marked "1/16" on E face in mound of earth 2 ft diam at base x 12 ins high for 1/16 sec cor.
40.00	Set a sandstone 10 x 10 x 10 ins marked "1/16" on E face in mound of earth 2 ft diam at base x 12 ins high for 1/16 sec cor.
60.00	Set a sandstone 18 x 14 x 5 ins marked "1/16" on E face in mound of earth 2 ft diam at base x 12 ins high for 1/16 sec cor.
80.00	To the N 1/16 sec cor on sec line bet Secs 7 & 8 Land generally mountainous Good grass Soil 1st rate
	From the N 1/16 sec cor on sec line bet Secs 7 & 8 run West on a random line through the middle of the N half of Sec 7. Var. 16° 37' E.
20.00	Set a sandstone 14 x 12 x 6 ins marked "1/16" on E face in mound of earth 2 ft diam at base x 12 ins high for 1/16 sec cor.
34.00	Edge of precipice Discontinued the survey further West on account of the natural obstacles presented. Built mound of earth. Land mountainous Soil 1st rate
	From the S 1/16 sec cor on sec line bet Secs 5 & 6 run East on a random line through the middle of the S half of Sec 5. Var. 16° 37' E.
20.00	Set temporary 1/16 sec cor. Land mountainous Good grass. Soil 1st rate
40.00	Set temporary 1/16 sec cor. Mountainous Good grass. Soil 1st rate
60.00	Valley. Set temporary 1/16 sec cor. Mountainous. Good grass. Soil 1st rate
80.10	Intersect the N. line bet Secs. 4 & 5 17 links South of the 1/16 Sec. Cor. Land

Township 1 South Range 5 West of Uintah Mer.

Chains	
	rolling. Soil 1st rate. Grass.
	From this corner I run
	S. 89° 53' W on a true line through the middle
	of the S. half of Sec. 5 with the same var.
20 02	Set a sandstone 10 x 8 x 4 ins marked "1/16" on
	E face in mound of earth 2 ft diam at base
	& 12 ins high for 1/16 sec cor.
40 05	Set a sandstone 16 x 10 x 8 ins marked "1/16" on
	E face in mound of earth 2 ft diam at base
	& 12 ins high for 1/16 sec cor.
60 08	Set a sandstone 13 x 9 x 5 ins marked "1/16" on
	E face in mound of earth 2 ft diam at base
	& 12 ins high for 1/16 sec cor.
80 10	To the S 1/16 sec cor on sec line but Secs. 5 & 6
	Land high & mountainous Good grass
	Soil 1st rate.

From the S 1/16 sec cor on sec line but Secs 5 & 6
I run
West on a true line through the middle
of the S. half of Sec. 6.
Var 16° 34' E.

20 00	Set a sandstone 18 x 14 x 4 ins marked "1/16" on
	E face in mound of earth 2 ft diam at
	base & 12 ins high for 1/16 sec cor.
	Land high & mountainous. Good grass Soil 1st rate
40 00	Set a sandstone 18 x 15 x 4 ins marked "1/16" on E
	face in mound of earth 2 ft diam at base & 12
	ins high for 1/16 sec cor. Soil 2d rate.
	Land high & mountainous. Good grass
	Discontinued survey further West on account of Precipice

From the 1/4 sec cor on sec line but Secs 5 & 6
I run
East on a random line through the middle
of Sec. 5.
Var 16° 34' E.

20 00	Descending Set temporary 1/16 sec cor.
	Mountainous Sage & fine grass Soil 1st rate
40 00	On side of ridge Set temporary 1/4 sec cor.
	Mountainous. Sage & & ellent grass.
41 00	Foot of bluffs

Township 1 South Range 5 West of Uintah Mer.

Chains	
6.00	Set temporary 1/16 sec cor. Land mountainous Sage brush. Good grass. Soil 1st rate
79.96	Intersect the N. & S. line bet Secs 4 & 5 23 links N of the 1/4 sec cor. Land mountainous Sage. Good grass. Soil 1st rate. From this corner I run N. 89° 50' W on a true line through the middle of Sec. 5 with the same var.
19.99	Set a sandstone 13 x 8 x 6 ins marked "1/16" on E face in mound of earth 2 ft diam at base & 12 ins high for 1/16 sec cor.
39.98	Set a sandstone 18 x 8 x 5 ins marked "1/4" on E face in mound of earth 2 1/2 ft diam at base & 18 ins high for 1/4 sec cor.
59.97	Set a sandstone 17 x 6 x 6 ins marked "1/16" on E face in mound of earth 2 ft diam at base & 12 ins high for 1/16 sec cor.
79.96	To the 1/4 sec cor on reclining bet Secs. 5 & 6. Land high & mountainous rising to high ridge on West end. Excellent grass. Soil 1st rate.
	From the 1/4 sec cor on reclining bet Secs. 5 & 6 I run West on a true line through the middle of Sec. 6. Var. 16° 37' E
20.00	Set a sandstone 10 x 10 x 8 ins marked "1/16" on E face in mound of earth 2 ft diam at base & 12 ins high for 1/16 sec cor. Land high & mountainous ascending with good grass & some sage.
40.00	Set a sandstone 14 x 9 x 7 ins marked "1/4" on E face in mound of earth 2 1/2 ft diam at base & 18 ins high for 1/4 sec cor.
43.00	Edge of precipice Land mountainous with good grass Soil 1st rate. Land broken & high over Rock Creek to the West. Discontinued further survey to the West owing to the broken & almost inaccessable character of the Country

Township 1 South Range 5 West of Uintah Mer.

Chains	
	From the N 1/16 sec cor on sec line bet Secs 5 & 6 run East on a random line through the middle of the N half of Sec. 5. Var. 16° 37' E.
20 00	Set temporary 1/16 sec cor. Land rolling Bunch grass. Soil 1st rate
40 00	Set temporary 1/16 sec cor. Land rolling Bunch grass. Soil 1st rate.
60 00	Set temporary 1/16 sec cor. Land rolling Bunch grass. Soil 1st rate.
75 00	In valley.
80 02	Intersect the N. S line bet Secs. 4 & 5 13 links S of the 1/16 sec cor. Land undulating From this corner run - Soil 1st rate grass S. 89° 54' W on a true line through the middle of the N half of Sec 5 with the same var.
20 00	Set a sandstone 13 x 10 x 6 ins marked "1/16" on E face in mound of earth 2 ft diam at base & 12 ins high for 1/16 sec cor.
40 01	Set a sandstone 12 x 10 x 8 ins marked "1/16" on E face in mound of earth 2 ft diam at base & 12 ins high for 1/16 sec cor.
60 02	Set a sandstone 12 x 10 x 5 ins marked "1/16" on E face in mound of earth 2 ft diam at base & 12 ins high for 1/16 sec cor.
80 02	To the N 1/16 sec cor on sec line bet Secs 5 & 6 Land undulating Good grass. Soil 1st rate
	From the N 1/16 sec cor on sec line bet Secs 5 & 6 run West on a true line through the middle of the N half of Sec. 6. Var. 16° 37' E.
20 00	Set a sandstone 18 x 14 x 6 ins marked "1/16" on E face in mound of earth 2 ft diam at base & 12 ins high for 1/16 sec cor. Land high & mountainous Grass. Soil 1st rate
40 00	Foot of ridge. Set a sandstone 18 x 12 x 6 ins

Township 1 South Range 5 West of Uintah Mer.

Chains	
	an E face in mound of earth 2 ft diam at base
	& 12 ins high for 1/16 Sec Cor.
	Sand high & mountainous Grass. Soil 1st rate
58.00	Abrupt descent
60.00	Set a sandstone 14 x 12 x 5 ins marked "1/16" on E
	face in mound of earth 2 ft diam at base & 12
	ins high for 1/16 Sec Cor.
	Sand high & mountainous Soil 1st rate
67.00	Edge of precipice 800 ft high
	Discontinued survey further on this line
	owing to the impassable Character of the
	Country to the Westward
	Nov. 13th 1882

Township 1 South Range 5 West of Uintah Mer.

General Description

The Northern & Central Eastern sections are open Country with good grass and heavy sagebrush and gritty rolling prairie.

The Southern portion is rough in many places broken by steep bluffs, rocky hills and dense cedar glades. The open spaces are numerous and are covered with good grass & heavy sage brush.

The soil is light & sandy.

The Western portion is much broken and generally covered with dense cedar glades & pinon pine.

The West tier of Sections are on the side of Rock Creek Canon and are impracticable of survey owing to the rugged and broken precipice which marks its face.

The presence of this precipice prevented the running of the West Boundary of this Township.

List of names.

A list of the names of the individuals Employed by Daniel Q. Major U. S. Surveyor, to assist in running measuring and marking the lines and Corners described in the foregoing field notes of the survey of the Subdivisional lines of Township No. 1 South of Range 5 West of the Uintah Principal Base & Special Meridian in the Territory of Utah, showing the respective capacities in which they acted.

J. W. Bradford ... in Charge of transit
Wm. J. Peters ... in Charge of transit
Cyril Williams in Charge of compasses
Eugene Healy in Charge of field notes
F. E. Wharton ... Moundsman
H. Woodard ... Moundsman
C. W. Bowne ... Flagman
John Glick ... Axe man
R. H. Jones ... Chainman

Township 1 South Range 5 West of Uintah Mer

C. W. Baker Chain man
Wm. Hibbard Chain man
Joseph H Smith Flagman
James Kelly Chainman
George E Stubbell Axe man
Chas. H Raymond Mountman

We hereby certify that we assisted Daniel G. Major United States Surveyor, in surveying the exterior boundaries and subdividing township Number 1 South of the base line of Range Number 5 West of the Uintah Special Meridian, and that said township has been in all respects to the best of our knowledge and belief well and faithfully surveyed, and the boundary monuments planted according to the instructions furnished by the Honorable Commissioner General Land Office.

J. D. Bradford in charge of transit
Wm J. Peters in charge of transit
Cyril Williams in charge Compass's
Eugene Healy in charge of field notes
F. E. Wrorton Moundman
H. Woodard Moundman

C. W. Bowne Flagman
R. H. Jones Chain man

C. W. Baker Chain man
Wm Hibbard Chain man
Joseph Smith Flagman
John Glick Axe man
James Kelly Chain man.
George E. Hubbell Axe man.
Chas. H. Raymond Moundman

Subscribed and sworn to before me this 18th day of November 1882

Edward Michaelis
Notary Public

I Daniel G. Major, U. S. Surveyor do solemnly swear that in pursuance of a contract with the Honorable Commissioner General Land Office bearing the date the 23rd day of February 1882 and in strict conformity to the laws of the United States and instructions furnished by the said Hon. Commissioner General Land office, I have faithfully surveyed the exterior boundaries, Section and subdivision lines of Township No. 1 South of the base line of Range No. 5 West of the Uintah Special Meridian in the Territory of Utah and do further solemnly swear that all the Corners of said survey have been established in accordance with the surveying manual and the special instructions of the Honorable Commissioner General Land office and in the specific manner described in the field notes and that the foregoing are the true field notes of the said survey.

Daniel G. Major
U. S. Surveyor

Subscribed & sworn to before me this 23rd day of January 1883

[signature]
Notary Public

For approval by Commissioner Genl Land Office See Original Notes of T. 1 S. R. 4 W. Uintah Special Base & Meridian.

Original

121

6 *Examined by*

Compared by

BOOK A-273

FIELD NOTES

OF THE SURVEY OF THE

Section

of

Subdivision lines

OF

Township No. [illegible]

Range No. [illegible]

OF THE

UINTAH SPECIAL MERIDIAN

IN

Utah Territory,

AS SURVEYED BY

DANIEL G. MAJOR,

U. S. Surveyor,

Under his Contract,

Dated February 23d, 1882.

Survey Commenced, Dec [illegible] *1882.*

Survey Completed, Dec [illegible] *1882.*

COPY OF PRELIMINARY OATHS OF ASSISTANTS.

We, the undersigned, do solemnly swear that we will well and truly perform the duties of transit and compass men according to the instructions given us, and to the best of our skill and ability in the survey of the lands for allotment to the Uncompahgre and White River Ute Indians in the Territory of Utah.

[Signed]

RUSSELL J. MERSHON, Transit
J. D. BRADFORD, Transit
HARRY H. CROCKER, Transit
WILLIAM J. PETERS, Compassman
CYRIL WILLIAMS, Compassman

Subscribed and sworn to before me this 17th day of June 1882

[Signed]

L. H. BROWNE
2d Lieut., 4th Inf'y,
Post Adjutant

Fort Bridger, Wyoming Ter'y.

We, the undersigned, do solemnly swear that we will well and faithfully execute the duties of chain-carriers, that we will level the chain upon even and uneven ground, and plumb the tally pins, either by sticking or dropping the same; that we will report the true distance to all notable objects and the true length of all lines that we assist in measuring, to the best of our skill and ability, and in accordance with instructions given us, in the survey of the lands for allotment to the Uncompahgre and White River Ute Indians in the Territory of Utah.

[Signed]

EUGENE HEALY,
JOHN GLICK,
THOMAS TYRER
R. H. JONES,
JOHN JOHNSTON,
CLARK E. McLEAN,
H. C. CARL HULZE,
FRANK E. WHORTON,
G. A. ERIKSON,
C. W. BAKER,
PETER STEWART,
NAT. K. SEAMANS,
C. W. DOWNE
JOSEPH H. SMITH
W. HOWARD HAY,
JOHN DONOVAN,
W. H. HOGLE,
C. H. RAYMOND,
CHAS. C. MATTEN,
J. V. RICHARDSON,
L. S. BARNITZ,
CHARLES F. WIGGETTIN,
N. T. ANDERSON.

Sworn to and subscribed before me this 17th day of June 1882

[Signed]

L. H. BROWNE,
2d Lieut., 4th Inf'y
Post Adjutant

Fort Bridger, Wyo. Terr.

COPY OF PRELIMINARY OATHS OF ASSISTANTS.

We, the undersigned, do solemnly swear that we will well and truly perform the duties of flag-men, axe-men, and mound-men in the establishment of the corners and the erection of posts, mounds, and other duties, according to the instructions given us and to the best of our skill and ability, in the survey of the lands for allotment to the Uncompahgre and White River Ute Indians in the Territory of Utah.

[Signed]

EUGENE HEALY,
JOHN GLICK,
THOMAS TYRER,
ROBERT H. JONES,
JOHN JOHNSTON,
CLARK E. McLEAN,
H. C. C. HUIZE,
FRANK E. WHORTON,
G. A. ERIKSON,
CHAS. W. BAKER,
PETER STEWART,
NAT. K. SEAMANS,
C. W. BOWNE,
JOSEPH H. SMITH,
W. H. HAY,
JOHN DONOVAN,
W. H. HOGLE,
C. H. RAYMOND,
CHAS. C. MATTEN,
J. V. RICHARDSON,
EDWARD S. BARNITZ,
CHAS. M. WEGSTEIN,
N. T. ANDERSON.

Sworn to and subscribed before me this 19th day of June, 1882.

[Signed]

E. H. BROWNE,
2d Lieut., 4th Inf'y,
Post Adjutant.

Fort Bridger, Wyo. Ter.

NOTE.—For preliminary oaths of other assistants see Field Notes of Uintah Special Base, 1st Standard Parallel and 1st Guide Meridian West.

BOOK A-273

1243

Examined by.....

Compared by.....

FIELD NOTES

OF THE SURVEY OF THE

Section Lines

OF

Township No. 2 South

Range No. 2 West

OF THE

UINTAH SPECIAL MERIDIAN

IN

Utah Territory,

AS SURVEYED BY

DANIEL G. MAJOR,

U. S. Surveyor,

Under his Contract,

Dated February 23d, 1882.

Survey Commenced, December 13th *1882.*

Survey Completed, December 21st *1882.*

BOOK A-273

Township 2 South R. 2 West of Uintah Meri.

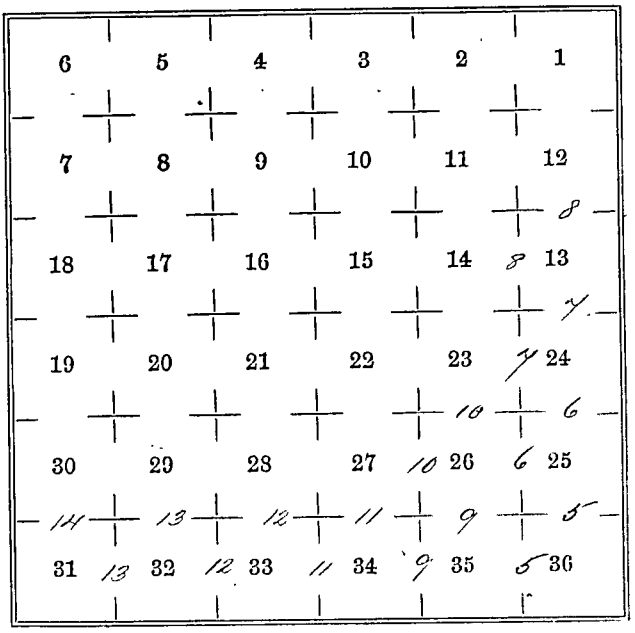

chains	
	Survey commenced Dec 15. 1882 with Young's Transit in good adjustment for collimation level & azimuth. Chain compared with & corrected by Stackpole's Standard Steel Tape. I commence at the cor to secs 1. 2. 35 & 36 on the S. Bdy of the Tp & run
	North bet secs 35 & 36
	Var 16° 30' E
20 00	Set a sandstone 14 x 8 x 5 ins marked on N face 1/16 in a mound of earth 30 ins diam at base & 12 ins high for 1/16 sec. cor. Land level prairie. Soil 2d rate
40 00	Set a cottonwood post 3 ft long, 3 ins sq marked on N face 1/4, 18 ins deep in the ground for 1/4 sec. cor. Dug pits 18 x 18 x 18 ins N & S of post, 5 ft dist & raised a mound of earth 3 ft diam. at base & 18 ins high around post. Soil 2d rate. Sage brush
55 50	Dry gulch, course S.S.E.
60 00	Set a sandstone 11 x 9 x 6 ins marked on N face 1/16 in a mound of earth 30 ins diam at base & 12 ins high for 1/16 sec. cor. Land prairie. Soil 2d rate.
80 00	Set a sandstone 15 x 14 x 12 ins marked on N face "1111" & on E face "1" in a mound of earth 36 ins diam at base & 18 ins high for cor to secs 25. 26 35 & 36 Land level prairie. Bunch grass & greasewood Soil 2d rate
	East on a random line bet secs 25 & 36
	Var 16° 30' E.
2.000	Set temporary 1/16 sec cor. Land level. Soil 2d rate
4 000	Set temporary 1/4 sec cor. Land level prairie. Soil 2d rate
60 00	Set temporary 1/16 sec. cor. Land level prairie. Soil 2d rate
80.12	Intersect the E Bdy of the Tp at 18 lks N of the cor to secs 25. 30. 31 & 36. From this cor I run N 89° 52' W on a true line bet secs 25 & 26 with the same var.
20 11.3	Set a sandstone 12 x 8 x 6 ins marked on E face 1/16 in mound of earth 30 ins diam at base & 12 ins high for 1/16 sec. cor.
40.06	Set a sandstone 20 x 18 x 10 ins marked on E face 1/4 in a mound of earth 36 ins diam at base & 18

T 2 S R 2 W of Willat Meri

Chains	
	18 links high for ¼ sec cor.
6 00 00	Set a Cambrian 20 x 12 x 8 ins marked on E face ¼ in a mound of earth 20 ins diam at base 12 ins high for ¼ sec cor.
8 12	Scribed on 15 sec 25 & 26. 35 & 36. Ran due East Prairie. Ran E. 9 gas & Greenwood. Soil 2d rate
	North between sec 25 & 26. Var 16° 30' E.
2 00 00	Set a Cambrian 12 x 10 x 8 ins marked on N face ¼ in a mound of earth 20 ins diam at base 12 ins high for ¼ sec cor. Land undulating prairie. Soil 2d rate
4 00 00	Set a Cambrian 10 x 9 x 4 ins marked on N face ¼ in a mound of earth 20 ins diam at base 12 ins high for ¼ sec cor. Land undulating prairie. Soil 2d rate
6 00 00	Set a Cambrian 18 x 10 x 5 ins marked on N face ¼ in a mound of earth 20 ins diam at base 12 ins high for ¼ sec cor. Land level prairie. Soil 2d rate
8 00 00	Set a Cambrian 16 x 12 x 4 ins marked on N face "1111" E on E face "4" in a mound of earth 36 ins diam at base 18 ins high for cor to sec 23. 24. 25 & 26. Land level prairie. Good grass & Greenwood. Soil 2d rate. Dec 15. 1882
	East on a random line between sec 24 & 25. Var 16° 30' E.
2 00 00	Set Limestone ¼ sec cor. Land rough. Soil 3d rate
4 00 00	Set Limestone ¼ sec cor. Land rough. Soil 3d rate
6 00 00	Set Limestone ¼ sec cor. Land very rough. Soil 3d rate
8 00	Scribed Ch. B. S. Bay of Jelo ¼ post 14 ins W. of Sec cor to sec 19. 24. 25 & 30. Ran due N. & S. 40 links to a random line between sec 24 & 25 which is the Camp Bar.
2 00 25	Set a Cambrian 14 x 12 x 4 ins marked on E face ¼ in a mound of earth 20 ins diam at base 12 ins high for ¼ sec cor.
4 00 00	Set a Cambrian 12 x 9 x 6 ins marked on E face ¼ in a mound of earth 36 ins diam at base 12 ins high for ¼ sec cor.
6 01	Set a Cambrian 12 x 4 x 4 ins marked on E face ¼

T 2 S R 2 W of Uintah Mer'd

Chains	
	in a mound of earth 36 ins diam at base & 12 ins high for 1/16 sec cor.
80 20	To the cor to secs 23, 24, 25 & 26
	Land rough mountainous & rocky. Grass & cedars
	Soil 3d rate
	North bet secs 23 & 24
	Var 16° 31' E.
20 00	Set a sandstone 12x10x5 ins marked on N face 1/16 in a mound of earth 30 ins diam at base & 12 ins high for 1/16 sec cor. Land undulating prairie. Soil 2d rate
40 00	Set a sandstone 12x12x9 ins marked on N face 1/4 in a mound of earth 36 ins diam at base & 12 ins high for 1/4 sec cor. Land gently rolling prairie. Soil 2d rate
60 00	Set a sandstone 9x8x8 ins marked on N face 1/16 in a mound of earth 30 ins diam. at base & 12 ins high for 1/16 sec cor. Land gently rolling prairie. Soil 2d rate
80 00	Set a sandstone 14x9x7 ins marked on N face "111" & on E face "1" in a mound of earth 36 ins diam. at base & 18 ins high for cor to secs 13, 14, 23 & 24
	Land gently rolling prairie. Some grass & sage
	Soil 2d rate Dec 16, 1882
	East on a random line bet secs 13 & 24.
	Var 16° 30' E.
20 00	Set temporary 1/16 sec cor. Land undulating. Soil 2d rate
40 00	Set temporary 1/4 sec. cor. Land undulating. Soil 2d rate
60 00	Set temporary 1/16 sec cor. Land undulating. Soil 2d rate
79 92	Intersect the E Bdy of the Tp at 23 lks S of the cor to secs 13, 18, 19 & 24. From this cor I run S 89° 57' W on a true line bet secs 13 & 24 with the same var.
19 98	Set a sandstone 11x9x7 ins marked on E face 1/16 in a mound of earth 30 ins diam at base & 12 ins high for 1/16 sec cor.
39 96	Set a sandstone 20x18x3 ins marked on E face 1/4 in a mound of earth 36 ins diam at base & 18 ins high for 1/4 sec cor.
59 94	Set a sandstone 10x10x6 ins marked on E face 1/16 in a mound of earth 30 ins diam at base & 12 ins high for 1/16 sec cor.

T 2 S R 2 W of Uintah Merid

Same
7992 To the cor to secs. 13, 14, 23 & 24
Land undulating prairie. Good grass in places
Soil 2d rate

North bet secs 13 & 14
Var 16° 30' E

30.00 Set a sandstone 13 x 9 x 7 ins marked on N face 1/16 in a mound of earth 30 ins diam at base & 12 ins high for 1/16 sec. cor. Land broken & mountainous Soil 3d

40.00 Set a sandstone 15 x 10 x 4 ins marked on N face 1/4 in mound of earth 36 ins diam at base & 18 ins high for 1/4 sec. cor. Situated in cedars. Soil 2d rate.

60.00 Set a sandstone 12 x 8 x 6 ins marked on E face 1/16 in a mound of earth 30 ins diam at base & 12 ins high for 1/16 sec. cor. Land rough. Soil 2d rate.

0.00 Set a sandstone 13 x 8 x 5 ins marked on N face "11" & on E face "1" in a mound of earth 36 ins diam. at base & 18 ins high for cor to secs 11, 12, 13 & 14. Land broken & mountainous. Cedars & sage Soil 3d rate

East on a random line bet secs 12 & 13
Var 16° 30' E.

1.00 Set temporary 1/16 sec. cor. Land rough. Soil 3d rate
1.00 Set temporary 1/4 sec. cor. Land rough & broken Soil 3d rate
60.00 Set temporary 1/16 sec. cor. Land rough & broken Soil 3d rate
3.00 Leave cedars & descend
0.08 Intersect the E. Bdy of the Tp at 42 lks N of the cor to secs 7, 12, 13 & 18. From this cor I run N 89° 42' W on a true line bet secs 12 & 13 with the same var.

11.12 Set a sandstone 10 x 10 x 6 ins marked on E face 1/16 in a mound of earth 30 ins diam at base & 12 ins high for 1/16 sec. cor.

41.14 Set a sandstone 13 x 10 x 5 ins marked on E face 1/4 in a mound of earth 36 ins diam at base & 12 ins high for 1/4 sec. cor.

0.16 Set a sandstone 15 x 8 x 6 ins marked on E face 1/16 in a mound of earth 30 ins diam at base & 12 ins high for 1/16 sec. cor.

0.08 To the cor to secs 11, 12, 13 & 14

T 2 S R 2 W of Uintah Merid

	Land very rough broken & mountainous - rocky	
	Soil 3d rate - sandy	
	Some grass & cedars	
	From the cor to secs 2, 3, 34 & 35 on the S Bdy of the Tp	
	I run	
	North bet secs 34 & 35	
	Var 16° 30' E	
20 11 11	Set a sandstone 12 x 8 x 6 ins marked on N face 1/16 in a mound of earth 30 ins diam at base & 12 ins high for 1/16 sec cor. Land level 100 prairie. Soil 2d rate	100
40 11 11	Set a sandstone 11 x 9 x 6 ins marked on N face 1/4 in a mound of earth 36 ins diam at base & 18 ins high for 1/4 sec cor. Land level prairie. Soil 2d rate	
60 11 11	Set a sandstone 12 x 8 x 6 ins marked on N face 1/16 in a mound of earth 30 ins diam at base & 12 ins high for 1/16 sec cor. Land prairie. Soil 2d rate	
76 11 11	Dry gulch, course E.S.E.	
80 11 11	Set a sandstone 14 x 8 x 6 ins marked on N face 11111 & on E face 11 in a mound of earth 36 ins diam at base & 18 ins high for cor to secs 26, 27, 34 & 35	200
	Land level prairie. Good grass & stunted sage	
	Soil 2d rate " " Dec 17 1882	
	East on a random line bet secs 26 & 35	
	Var 16° 30' E	
20 00	Set temporary 1/16 sec cor. Land level prairie. Soil 2d rate	300
40 00	Set temporary 1/4 sec cor. Land level prairie. Soil 2d rate	
60 11 11	Set temporary 1/16 sec cor. Land level prairie. Soil 2d rate	
79 93	Intersect the U & S line at 11 lks N of the cor to secs 25, 26, 35 & 36. From this cor I run	
	N 89° 56' W on a true line bet secs 26 & 35 with the same var.	
19 98	Set a sandstone 15 x 9 x 6 ins marked on E face 1/16 in a mound of earth 30 ins diam at base & 12 ins high for 1/16 sec cor.	400
39 96	Set a sandstone 12 x 8 x 7 ins marked on E face 1/4 in a mound of earth 36 ins diam at base & 12 ins high for 1/4 sec cor.	
59 94	Set a sandstone 11 x 9 x 9 ins marked on E face 1/16 in a mound of earth 30 ins diam at base & 12 ins high	

T. 2 S. R. 2 W. of Uinta Meridian

Chains	
	Sluggish for 1/16 acres
79.93	Re-Meanders 26.27.34 & 35
	Meadow prairie Sagebrush & bunch grass
	Soil 2d rate - Sandy
	North bet secs 21 & 24
	Var 16° 30' E
20.00	Set a Sandstone 9x8x8 ins marked on N face 1/16 a
	mound of earth 30 ins diam at base 12 ins high
	for 1/16 corner Land undulating. Soil 2d rate
40.00	Set a Sandstone 16x10x6 ins marked on N face 1/4 a
	mound of earth 36 ins diam at base 18 ins high
	for 1/4 corner situated at foot of Sandstone ridge Ground
60.00	Set a Sandstone 14x8x4 ins marked on N face 1/16 a
	mound of earth 30 ins diam at base 12 ins high
	for 1/16 Sec cor. Land rough & broken. Soil 3d rate
80.00	Set a Sandstone 12x9x6 ins marked on N face 1111 & on
	E face 11 ins a mound of earth 36 ins diam at base
	& 18 ins high for cor to secs 22. 23. 26 & 27. Land 8 40 chs
	undulating & covered with good grass. N. 40 chs
	Land broken & mountainous - Stones
	Soil 2d & 3d rate Dec 18. 1882
	East on a random line bet secs 23 & 26
	Var 16° 30' E
20.00	Set temporary 1/16 corner. Land rough. Soil 3d rate
60.00	Descend gram Sandstone cliffs 15
36.00	T. Creek
40.00	Set temporary 1/4 corner. Land rough. Soil 3d rate
60.00	Set temporary 1/16 corner. Land rough. Soil 3d rate
79.84	Station this N. 1 Ins at 36 chs to Sec cor to secs
	23. 24. 25 & 26. Station this on Sandstone
	S. 89° 45' W. a random line bet secs 23 & 24 with the
	Sandstone
19.96	Set a Sandstone 16x6x6 ins marked on E face 1/16 a
	mound of earth 30 ins diam at base 12 ins
	high for 1/16 corner.
39.92	Set a Sandstone 15x10x5 ins marked on E face 1/4
	on a mound of earth 36 ins diam at base 18 ins
	high for 1/4 corner.
59.88	Set a Sandstone 14x10x5 ins marked on E face 1/16 on

T 2 S R 2 W of Umatilla Meridian

	on a common of each 30 lks diam at base x 12 lks high for 1/16 sec cor.
79 84	Pile on lo sec 22. 23. 26 & 27
	Rand Lines & meanders Grain & Cedar
	Sale 3d sale
	Rand Lines on lo sec 3. 4. 33 & 34 Drum
	Count bet sec 33 & 34
	Jan 16th 30 '8
2 0 00	Set a common 12 x 9 x 7 lks marked on N face 1/16 in a
	mound of earth 30 lks diam at base x 12 lks high
	for 1/16 sec cor. Rand Lines Grain Sale 2d sale
1 0 00	Set a common 9 x 8 x 8 lks marked on N face 1/16 in a
	mound of earth 36 lks diam at base x 12 lks
	high for 1/16 sec cor. Rand Lines Grain Sale 2d sale
6 0 00	Set a common 11 x 9 x 6 lks marked on N face 1/16 in a
	mound of earth 30 lks diam at base x 12 lks
	high for 1/16 sec cor. Rand Lines Grain Sale 2d sale
20 00	Set a common 12 x 12 x 10 lks marked on N face 1/16
	1 on E face 1/16 in a mound of earth 36 lks diam at
	base x 18 lks high for cor to sec 27. 28. 33 & 34
	Rand Lines Grain & Coal bunch grass & Cedar Sale
	Sale 2d sale
	East on a common Lines bet sec 27 & 34
	Jan 16th 30 '8.
2 0 00	Set temporary 1/16 sec cor. Rand Lines Grain Sale 2d sale
2 4 00	Dry gulch crossed E.
2 0 00	Set temporary 1/16 sec cor. Rand Lines Grain Sale 2d sale
60 00	Set temporary 1/16 sec cor. Rand Lines Grain Sale 2d sale
80 04	Intersected N bdy Umatilla Ind Res at 15 lks N of the cor to
	sec 26. 27. 34 & 35. Drum Lines on a
	S 89° E 40 00 chs astron line bet sec 27 & 34 with the
	Basin var.
2 0 11	Set a common 12 x 8 x 6 lks marked on E face 1/16 in a
	mound of earth 30 lks diam at base x 12 lks high
	for 1/16 sec cor.
4 0 12	Set a common 16 x 6 x 6 lks marked on E face 1/16 in a
	mound of earth 36 lks diam at base x 18 lks high
	for 1/16 sec cor.
6 0 13	Set a common 12 x 8 x 6 lks marked on E face 1/16 in a

T. 2. S. R. 2 W. of Umiat Meridian

		in a common of each 30 lks & a mean bar. 12 lks
		high for 1/16 sec on S. side of Dry Creek
	80 11	Traverse on bdies S. 28. 33 & 34
		Found brass cap Mound Bench Mark & mine Cage
		Dec 2nd Std Dec 19, 1952
		Traverse on bdies W. 5, 32 & 33 on the S. Boundary of the
		T. 2 N.
		Mound set Dec 32 & 33
		Var 16° 30' E.
20	00	Set a common 12 x 8 x 7 lks mounds on E face 1/16 cor a
		common of each 30 lks diam at base 12 lks high
		for 1/16 sec on Found brass Cap Std 2nd Std
40	00	Set a common 10 x 8 x 7 lks mounds on N face 1/16 cor a
		common of each 36 lks diam at base 11 lks high
		for 1/4 sec on Found brass Cap Std 2nd Std Mound
60	00	Set a common 10 x 10 x 6 lks mounds on E face 1/16 cor
		common of each 30 lks diam at base 12 lks high
		for 1/16 sec on Found brass Cap Std 2nd Std
80	00	Set a common 14 x 6 x 6 lks mounds on N face 1/16 cor on
		E face 1/16 cor a common of each 36 lks diam at
		base 12 lks high for cor to Secs 28, 29, 32 & 33
		Found brass Cap Mound Bench Mark & mine Cage bears
		Std 2nd Std
		East on a common line between Secs 28 & 33
		Var 16° 30' E
20	00	Set Temporary 1/16 sec cor Found brass Cap Std 2nd Std
38	00	Creek crossing, Course S. E.
40	00	Set Temporary 1/16 sec cor Found brass Cap Std 2nd Std
60	00	Set Temporary 1/16 sec cor Found brass Cap Std 2nd Std
80	32	Found Chiseled X & Lks N & W of the cor to Secs
		27, 28, 33 & 34 Traverse on Bdies
		S. 89° 57' E. on a true Line between Secs 28 & 33 with the
		Base Bdy.
20	08	Set a common 14 x 12 x 4 lks mounds on E face 1/16 cor
		common of each 30 lks diam at base 12 lks
		high for 1/16 sec cor
40	16	Set a common 14 x 8 x 5 lks mounds on E face 1/4 cor
		a common of each 36 lks diam at base 12 lks
		high for 1/4 sec cor

T. 2 S. R. 2 W. of Umiat Merid.

Chains	
10.00	24 Set a Camulate 10×10×6 ins marked on 8 faces 1/16 mi a mound of earth 30 ins diam at base 12 ins high for 1/16 sec cor
80.00	32 North cor to secs 28. 29. 32 & 33 Rolling prairie Good bunch grass Soil 2d rate
	To the cor to secs 5. 6. 31 & 32 on the S. Bdy of the Tp Q Surv Creek bet secs 31 & 32 Var 16° 30' E.
20.00	Set a Camulate 14×12×10 ins marked on 8 faces 1/16 mi a mound of earth 30 ins diam at base 12 ins high for 1/16 sec cor Sand level. Soil 2d rate. Large boulders
40.00	Set a Camulate 13×8×6 ins marked on 8 faces 1/4 mi a mound of earth 36 ins diam at base 12 ins high for 1/4 sec cor Sand level. Soil 2d rate. Limestone Large rock
60.00	Set a Camulate 14×10×8 ins marked on 8 faces 1/16 mi a mound of earth 30 ins diam at base 12 ins high for 1/16 sec cor. Sand level. Soil 2d rate. Good grass
78.50	Water drain course S. E.
80.00	Set a Camulate 14×12×6 ins marked on 8 faces IIII mi W & E faces IIII mi a mound of earth 36 ins diam at base 18 ins high for cor to secs 29. 30. 31 & 32 Sand level. Large & small water worn boulders Camulate over summit. Good grass & timber Large Soil 2d rate - Sandy - Dec 20. 1882
	East on a Camulate Line bet secs 29 & 32 Var 16° 30' E.
13.00	Creek water drain, Course S. E. by S
20.00	Cor Temporary 1/16 sec cor. Sand level. Soil 2d rate
40.00	Cor Temporary 1/4 sec cor. Sand level. Soil 2d rate
57.00	Trail to Umiat. Course N. E. & S. W.
60.00	Cor Temporary 1/16 sec cor. Sand level prairie Soil 2d rate
76.80	Warm sulphur spring about 3.50 chs S.
80.24	Set Iron Post W. & S. ins at 9 ins N. of the cor to secs 28. 29. 32 & 33. From this cor Down N. 89° 56' W. an a line line bet secs 29 & 32 with the Camu var.
2.00	Set a Camulate 12×10×6 ins marked on 8 faces 1/16 mi a mound of earth 30 ins diam at base 12 ins high

T. 2 S. R. 2 W. of Mulah Mund.

Chains	
	for 1/16 sec. cor.
40 12	Set a sandstone 10x8x8 ins marked on E face 1/16 in a mound of earth 30 ins diam at base & 12 ins high for 1/16 sec. cor.
60 18	Set a sandstone 12x10x10 ins marked on E face 1/16 in a mound of earth 30 ins diam at base & 12 ins high for 1/16 sec. cor.
80 24	To the cor to secs 29. 30. 31 & 32 Land level prairie. Sage brush & bunch grass. Soil 2d rate.
	Next on a random line bet secs 30 & 31 Var 16° 30' E.
1.50	Cross water drain - Course S.E.
1.50	Cross water drain Course S.E.
2 00	Set temporary 1/16 sec cor. Land level prairie. Soil 2d rate
10 00	Set temporary 1/4 sec cor. Land level prairie Soil 2d rate
60 00	Set temporary 1/16 sec cor. Land level prairie. Soil 2d rate.
78 17	Intersect the W. 1 Bdy of the T/p at 21 lks S of the cor to secs 25. 30. 31 & 36. From this cor I run S. 89° 51 E on a true line bet secs 30 & 31 with the same var.
8 17	Set a sandstone 12x10x5 ins marked on E face 1/16 in a mound of earth 30 ins diam at base & 12 ins high for 1/16 sec. cor.
38 17	Set a sandstone 10x8x7 ins marked on E face 1/4 in a mound of earth 36 ins diam at base & 12 ins high for 1/4 sec. cor.
58 17	Set a sandstone 12x10x5 ins marked on E face 1/16 in mound of earth 30 ins diam at base & 12 ins high for 1/16 sec. cor.
78 17	To the cor to secs 29. 30. 31 & 32 Land level prairie. Sage brush & bunch grass. Soil 2d rate. Dec 21. 1882

*Examined by*_____

*Compared by*_____

FIELD NOTES

OF THE SURVEY OF THE

Subdivision

of 16 Lines

OF

Township No. 2 South

Range No. 2 West

OF THE

UINTAH SPECIAL MERIDIAN

IN

Utah Territory,

AS SURVEYED BY

DANIEL G. MAJOR,

U. S. Surveyor,

Under his Contract,

Dated February 23d, 1882.

Survey Commenced, December 15th *1882.*

Survey Completed, December 21st *1882.*

BOOK A-273

[4—590.]

Township No. 2 South of Range No. 2 West of Willa. Mer. Wash

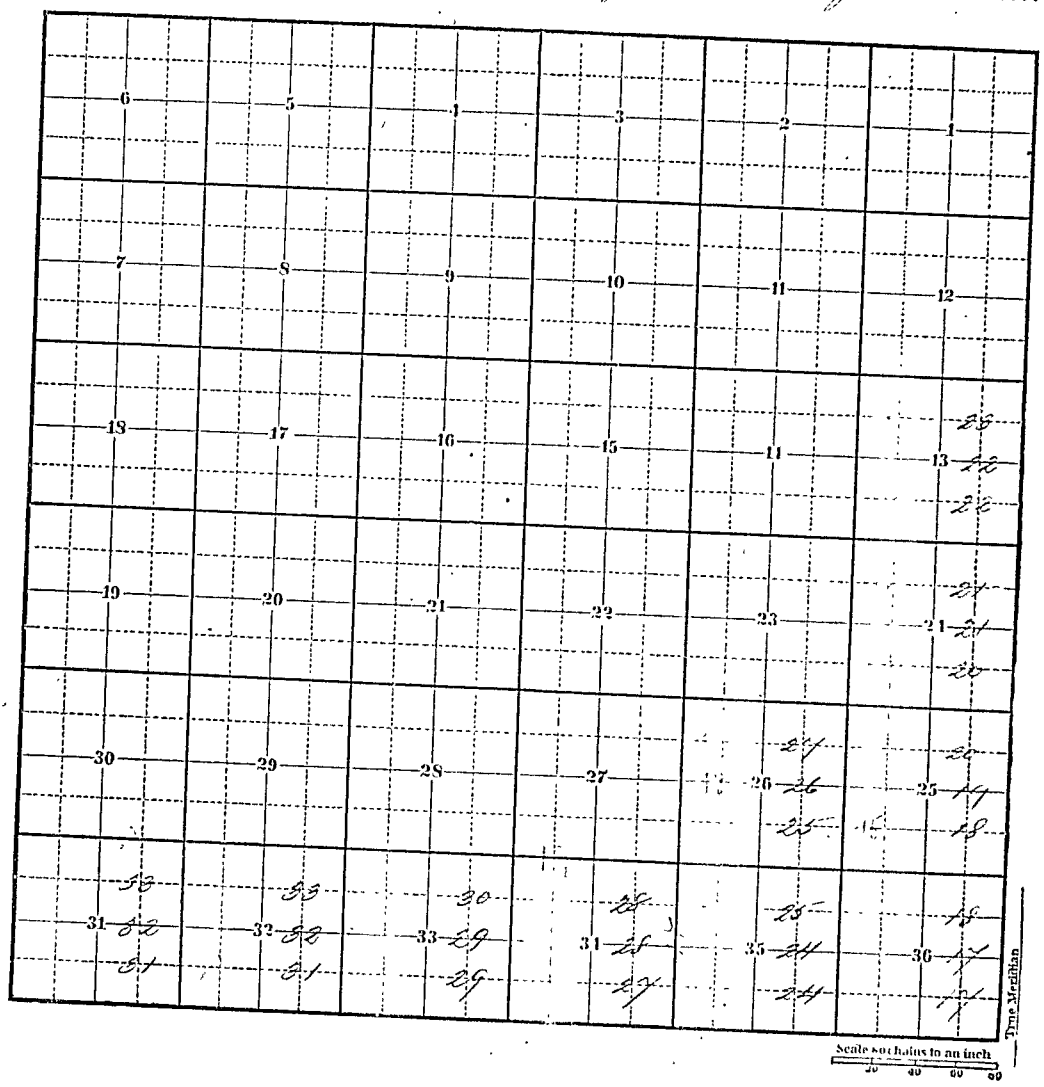

Field Notes of the Subdivisional
1/4 & 1/16 Section Lines

From the S 1/16 sec cor on sec line bet secs 35 & 36. I run
East on a random line through the middle of the
S half of sec 36

Var 16° 20' E.

20.00 Set temporary 1/16 sec cor. Land level prairie. Soil 2d rate
40.00 Set temporary 1/16 sec cor. Land level prairie. Soil 2d rate
60.00 Set temporary 1/16 sec cor. Land level prairie. Soil 2d rate
80.05 Intersect the Tp line bet secs 31 & 36 at 7 lks S of the
S 1/16 sec cor. From this cor I run
S 89° 57' W on a true line through the middle of
the S half of sec 36 with the same var.
20.01 Set a sandstone 14x12x8 ins marked on E face 1/16 in a
mound of earth 30 ins diam at base & 12 ins high
for 1/16 sec cor.
40.02 Set a sandstone 20x12x6 ins marked on E face 1/4 in a
mound of earth 30 ins diam at base & 12 ins high
for 1/16 sec cor.
60.03 Set a sandstone 20x8x8 ins marked on E face 1/16 in a
mound of earth 30 ins diam at base & 12 ins high
for 1/16 sec cor.
80.05 To the S 1/16 sec cor. on sec line bet secs 35 & 36
Land level prairie Good grass Greasewood. Sage
Soil 2d rate — Sandy.

From the 1/4 sec cor on sec line bet secs 35 & 36. I run
East on a random line through the middle of sec 36

Var 16° 20' E.

20.00 Set temporary 1/16 sec cor. Land level prairie. Soil 2d rate
40.00 Set temporary 1/4 sec cor. Land level prairie. Soil 2d rate
60.00 Set temporary 1/16 sec cor. Land level prairie. Soil 2d rate
80.08 Intersect the E & Bdy of the Tp at 19 lks S of the
1/4 sec cor. From this cor I run
S 89° 52' W on a true line through the middle
of sec 36. with the same var.
20.02 Set a cottonwood post 3 ft long 3 ins sqr 18 ins deep
in the ground marked 1/16 on E face for 1/16 sec cor. Dug
pits 18x18x18 ins E & W of post 5 ft dist & raised a
mound of earth 3 ft diam at base & 18 ins high

T 2 S R 2 W of Mulah Mer.

chains

40 00 Set a cottonwood post 3 ft long 3 ins sq marked 1/4 on E face in the ground 18 ins deep for 1/4 sec cor. Dug pits 18x18x18 ins E & W of mound 5 ft dist & raised mound of earth 3 ft diam at base & 18 ins high around post.

60 00 Set a cottonwood post 3 ft long. 3 ins sq. marked 1/16 on E face, in the ground 18 ins deep for 1/16 sec cor. Dug pits 18x18x18 ins E & W of mound 5 ft dist & raised mound of earth 3 ft diam at base & 18 ins high around post.

80 08 To the 1/4 sec cor on sec line bet secs 35 & 36
Land level prairie. Good grass. Greasewood - Sage
Soil 2d rate - Sandy -

From the N 1/16 sec cor on sec line bet secs 35 & 36 Drum East on a random line through the middle of the N half of sec 36

Var 16° 30' E

20 00 Set temporary 1/16 sec cor. Land level prairie. Soil 2d rate

40 00 Set temporary 1/16 sec cor. Land level prairie. Soil 2d rate

60 00 Set temporary 1/16 sec cor. Land level prairie. Soil 2d rate

80 10 Intersect the E Bdy of the Pp at 23 lks N of the N 1/16 sec cor. From this cor Drum
N 87° 50' W. on a true line through the middle of the N half of sec 36. With the same var.

20 00 Set a sandstone 20x10x8 ins marked on E face 1/16 in a mound of earth 30 ins diam at base & 12 ins high for 1/16 sec cor.

40 05 Set a sandstone 18x12x10 ins marked on E face 1/16 in a mound of earth 30 ins diam at base & 12 ins high for 1/16 sec. cor.

60 07 Set a sandstone 14x10x5 ins marked on E face 1/16 in a mound of earth 30 ins diam at base & 12 ins high for 1/16 sec cor.

80 10 To the N 1/16 sec cor. on sec line bet secs 35 & 36
Land level prairie. Good grass. Greasewood - Sage
Soil 2d rate - Sandy

From the S 1/16 sec cor on sec line bet secs 25 & 26 Drum East on a random line through the middle of the S half of sec 25

Var 16° 30' E

20 00 Set temporary 1/16 sec cor. Land level prairie. Soil 2d rate

Sec. 2 R. 2 W. of Wind River Meridian

Chains	
40.00	Set stone pipe cor. Sandstone grains. Sets 2 Sand
80.00	Set stone pipe cor. Sandstone grains. Sets 2 Sand
80.12	Enter the Big Horn River 25 links wide at 12.00 chs W. of the S. 1/16 cor. Sandstone in Drift 4 ft. 6 in. W. 25 links through the middle of the channel of the 25 links wide Drift cor.
120.03	Set a Boulder 18 x 8 x 5 ins. marked B.C. for 1/16 cor. 2 grains of sand bears S. 12 ins. distant bears N. 12 ins. distant 1/16 cor.
160.06	Set a Boulder 16 x 14 x 6 ins. marked B.C. for 1/16 cor. 2 grains of sand 30 ins. distant bears N. 12 ins. distant 1/16 cor.
200.09	Set a Boulder 10 x 8 x 4 ins. marked B.C. for 1/16 cor. 2 grains of sand 24 ins. distant bears N. 12 ins. distant 1/16 cor.
80.12	Enter the W. 1/16 cor. on the line between 25 & 26. Sandstone grains. Stones for Range. Sets 2 Sand
	Dated, 1882.
	Enter the S. 1/16 cor. on the line between 25 & 26. Sandstone in Drift 4 ft. W. 25 links wide through the middle of the channel of the 25 links wide Drift cor.
	Bears S. 76° 30' E.
200.00	Set stone pipe cor. Sandstone. Sets 2 Sand
40.00	Set stone pipe cor. Sandstone grains. Sets 2 Sand
80.00	Set stone pipe cor. Sandstone grains. Sets 2 Sand
80.11	Enter the Big Horn River 25 links wide at 11.00 chs W. of the W. 1/16 cor. Sandstone in Drift 4 ft. W. 25 links through the middle of the channel of the 25 links wide Drift cor.
120.04	Set a Boulder 12 x 8 x 6 ins. marked B.C. for 1/16 cor. 2 grains of sand 30 ins. distant N. bears S. 12 ins. distant 1/16 cor.
40.08	Set a Boulder 18 x 18 x 8 ins. marked B.C. for 1/4 cor. 2 grains of sand 36 ins. distant bears S. 18 ins. distant 1/4 cor. Found a group of Mounds & Pits bears N.W. dist 100 lks.
60.12	Set a Boulder 13 x 12 x 8 ins. marked B.C. for 1/16 cor. 2 grains of sand 30 ins. distant bears S. 12 ins. distant 1/16 cor.
80.17	Enter the S. 1/16 cor. on the line between 25 & 24. Sandstone grains. Stones for Range. Sets 2 Sand

T. 2 S. R. 2 W. of Umtah Mrd

Chains	
	From the N 1/16 sec. cor. on sec line bet secs 25 & 26. I run East on a random line through the middle of the N half of sec 25.
	Var 16° 30' E.
20 00	Set temporary 1/16 sec cor. Land level prairie. Soil 2d rate.
40 00	Set temporary 1/16 sec cor. Land level prairie. Soil 2d rate
60 00	Set temporary 1/16 sec. cor. Land level prairie. Soil 2d rate.
80 10	Intersect the E. Bdy of the Tp at 30 lks S of the N 1/16 sec cor. From this cor I run N 89° 47' W on a true line through the middle of the N half of sec 25. with the same var
20 112	Set a sandstone 20 x 16 x 2 ins marked on E face 1/16 in a mound of earth 30 ins diam at base & 12 ins high for 1/16 sec. cor.
40 115	Set a sandstone 15 x 12 x 4 ins marked on E face 1/16 in a mound of earth 30 ins diam at base & 12 ins high for 1/16 sec cor.
60 117	Set a sandstone 14 x 12 x 4 ins marked on E face 1/16 in a mound of earth 30 ins diam at base & 12 ins high for 1/16 sec cor.
80 10	To the N 1/16 sec cor on sec line bet secs 25 & 26 Land level prairie. Some grass & sage brush Soil 2d rate.
	From the S 1/16 sec cor on sec line bet secs 23 & 24. I run East on a random line through the middle of the S half of sec 24
	Var 16° 30' E.
20 00	Set temporary 1/16 sec cor. Land level prairie. Soil 2d rate
40 00	Set temporary 1/16 sec cor. Land undulating. Soil 2d rate
60 00	Set temporary 1/16 sec cor. Land undulating. Soil 2d rate
79 87	Intersect the E. Bdy of the Tp at 23 lks S of the S. 1/16 sec. cor. From this cor I run S. 89° 50' W on a true line through the middle of the S half of sec 24. with the same var.
19 97	Set a sandstone 13 x 11 x 5 ins marked on E face 1/16 in a mound of earth 30 ins diam at base & 12 ins high for 1/16 sec. cor.
39 94	Set a sandstone 15 x 15 x 4 ins marked on E face 1/16 in a mound of earth 30 ins diam at base & 12 ins high for 1/16 sec. cor.

Chains	
59 91	Set a sandstone 10x8x8 ins marked on E face 1/16 in a mound of earth 30 ins diam at base & 12 ins high for 1/16 sec. cor.
79 87	To the S 1/16 sec. cor. on sec line bet secs 23 & 24 Land undulating prairie. Good pass — sage Soil 2d rate
	From the 1/4 sec. cor. on sec line bet secs 23 & 24. Drum East on a random line through the middle of sec 24 Var 16° 20' E
20 00	Set temporary 1/16 sec cor. Land level prairie. Soil 2d rate
40 00	Set temporary 1/4 sec cor. Land undulating. Soil 2d rate
60 00	Set temporary 1/16 sec cor. Land undulating. Soil 2d rate
80 11 2	Intersect the E Bdy of the Rp at 28 lks N of the 1/4 sec. cor. From this cor Drum N 89° 48' W on a true line through the middle of sec 24. with the same var.
20 00	Set a sandstone 9x8x8 ins marked on E face 1/16 in a mound of earth 30 ins diam at base & 12 ins high for 1/16 sec. cor.
40 01	Set a sandstone 10x10x8 ins marked on E face 1/4 in a mound of earth 36 ins diam at base & 12 ins high for 1/4 sec. cor.
60 02	Set a sandstone 15x15x3 ins marked on E face 1/16 in a mound of earth 30 ins diam at base & 12 ins high for 1/16 sec. cor.
80 11 2	To the 1/4 sec cor on sec line bet secs 23 & 24 Land undulating prairie. Good pass. Soil 2d rate
	From the N 1/16 sec cor. on sec line bet secs 23 & 24. Drum East on a random line through the middle of the N half of sec 24. Var 16° 30' E.
20 00	Set temporary 1/16 sec cor. Land undulating. Soil 2d rate
40 00	Set temporary 1/16 sec cor Land undulating. Soil 2d rate
60 00	Set temporary 1/16 sec cor. Land level prairie. Soil 2d rate
79 76	Intersect the E Bdy of the Rp at 26 lks N of the N 1/16 sec cor. From this cor Drum N 89° 49' W on a true line through the middle of the N half of sec 24. with the same var.

T 2 S R 2 W of Umatilla Meridian

Chains	
19.94	Set a Sandstone 16 x 10 x 6 ins marked on E face 1/1 in a mound of earth 30 ins diam at base 12 high for 1/16 Sec cor.
39.88	Set a Sandstone 14 x 13 x 3 ins marked on E face 1/16 in a mound of earth 30 ins diam at base 12 high for 1/16 Sec cor.
59.82	Set a Sandstone 9 x 8 x 7 ins marked on E face 1/16 in a mound of earth 30 ins diam at base 12 ins high for 1/16 Sec cor.
79.76	Pothe N 1/16 Sec cor on Sec line bet secs 2 3 & 24 Land undulating prairie. Grass in pl Soil 2d rate. Dec 16. 1882.

From the S 1/16 Sec cor on Sec line bet secs 13 & 14 S East on a random line through the mid the S half of Sec 13

Var 16° 30' E.

20.00	Set temporary 1/16 Sec cor. Land level prairie. Soil 2d
40.00	Set temporary 1/16 Sec cor. Land level prairie. Soil 2d r
60.00	Set temporary 1/16 Sec cor. Land level prairie. Soil 2d r
81.36	Summit the E & W Bdy of the Up at 2.2 chs N of the S 1/16 Sec cor. From this cor S run N 89° 51' W on a true line through the mid S half of Sec 13, with the Same var.
21.19	Set a Sandstone 13 x 8 x 6 ins marked on E face 1/16 in mound of earth 30 ins diam at base 12 ins high for 1/16 Sec cor.
40.18	Set a Sandstone 15 x 10 x 4 ins marked on E face 1/16 in a mound of earth 30 ins diam at base 12 high for 1/16 Sec cor.
2	Set a Sandstone 11 x 9 x 6 ins marked on E face 1/16 in a mound of earth 30 ins diam at base 12 ins high for 1/16 Sec cor.
81.36	Pothe S 1/16 Sec cor on Sec line bet secs 13 & 14 Land level prairie. Sage brush. Grass in pl Soil 2d rate.

From the 1/4 Sec cor on Sec line bet secs 13 & 14. S run East on a random line through the middle of Sec 13

Var 16° 30' E.

2.000	Set temporary 1/16 Sec cor. Land very rough. Soil 2d rate

T. 2 S. R. 2 W. of Mutah Merid.

Chains	
25.00	Descend from cliff & leave cedars.
40.00	Set temporary 1/4 sec cor. Land very rough. Soil 3d rate
60.00	Set temporary 1/16 sec cor. Land very broken. Soil 3d rate
80.10	Intersect the E. Bdy of the Pp at 27 lks N. of the 1/4 sec. cor. From this cor I run N. 89°48' W. on a true line through the middle of sec. 13. with the same var.
20.02	Set a sandstone 12x12x10 ins marked on E face 1/16 in a mound of earth 30 ins diam at base & 12 ins high for 1/16 sec. cor.
40.05	Set a sandstone 16x15x3 ins marked on E face 1/4 in a mound of earth 36 ins diam at base & 12 ins high for 1/4 sec. cor.
60.07	Set a sandstone 12x12x6 ins marked on E face 1/16 in a mound of earth 30 ins diam at base & 12 ins high for 1/16 sec. cor.
80.10	To the 1/4 sec. cor. on sec line bet secs 13 & 14 Land very rough & mountainous. Cedars. Little grass Soil 2d & 3d rate

From the N 1/16 sec. cor. on sec line bet secs 13 & 14. I run East on a random line through the middle of the N half of sec 13

Var 16° 20' E.

20.00	Set temporary 1/16 sec cor. Land rough. Soil 2d rate
28.00	Leave cedars & descend.
40.00	Set temporary 1/16 sec cor. Land rough. Soil 2d rate
60.00	Set temporary 1/16 sec cor. Land rough. Soil 2d rate
80.18	Intersect the E. Bdy of the Pp at 42 lks S of the N 1/16 sec cor. From this cor I run S. 89°42' W on a true line through the middle of the N half of sec 13, with the same var.
20.04	Set a sandstone 14x8x5 ins marked on E face 1/16 in a mound of earth 30 ins diam at base & 12 ins high for 1/16 sec. cor.
40.09	Set a sandstone 10x10x10 ins marked on E face 1/16 in a mound of earth 30 ins diam at base & 12 ins high for 1/16 sec. cor.
60.13	Set a sandstone 12x12x6 ins marked on E face 1/16 in a mound of earth 30 ins diam at base & 12 ins high for 1/16 sec. cor.

T. 2 S. R. 2 W. of Uintah Mer'd

Chains	
80 18	To the N 1/16 sec cor. on sec line bet secs. 13 & 14
	Land rough & mountainous. Cedars. Grass in places
	Soil 2d & 3d rate. Dec 17 1882.
	From the S 1/16 sec cor on sec line bet secs 34 & 35 I
	East on a random line through the middle of
	the S half of sec 35.
	Var 16° 30' E.
2 00	Set temporary 1/16 sec cor. Land level prairie. Soil 2d
4 00	Set temporary 1/16 sec. cor. Land level prairie. Soil 2d rate
6 00	Set temporary 1/16 sec. cor. Land level prairie. Soil 2d rate
80 17	Intersect the sec line bet secs 35 & 36 at 12 lks.
	S of the S 1/16 sec cor. From this cor I run
	S. 89° 55' W on a true line through the middle
	of the S half of sec 35. with the same var.
0 04	Set a sandstone 12x12x5 ins marked on E fac 1/16
	in a mound of earth 30 ins diam at base & 12 ins
	high for 1/16 sec. cor.
40 08	Set a sandstone 13x9x6 ins marked on E fac 1/16
	in a mound of earth 30 ins diam at base & 12 ins
	high for 1/16 sec. cor.
60 12	Set a sandstone 12x12x8 ins marked on E fac 1/16
	in a mound of earth 30 ins diam at base & 12
	ins high for 1/16 sec. cor.
80 17	To the S 1/16 sec cor. on sec line bet secs 34 & 35
	Land level prairie. Greasewood & good grass
	Soil 2d rate ~ sandy
	From the 1/4 sec cor on sec line bet secs 34 & 35 I run
	East on a random line through the middle of sec 35
	Var 16° 31' E
2 00	Set temporary 1/16 sec cor. Land level prairie. Soil 2d rate
4 00	Set temporary 1/4 sec cor. Land level prairie. Soil 2d rate
6 00	Set temporary 1/16 sec cor. Land level prairie. Soil 2d rate
80 27	Intersect the sec line bet secs 35 & 36 at 23 lks N
	of the 1/4 sec cor. From this cor I run
	N 89° 51' W on a true line through the middle
	of sec 35. with the same var.
2 11 17	Set a sandstone 13x16x4 ins marked on E fac 1/16
	in a mound of earth 30 ins diam at base & 12 ins
	high for 1/16 sec. cor.

Chains	Links	
40	13	Set a Sandstone 12 x 8 x 6 ins marked on E face 1/4 in a mound of earth 36 ins diam at base & 18 ins high for 1/4 sec cor.
60	20	Set a Sandstone 10 x 10 x 7 ins marked on E face 1/16 in a mound of earth 30 ins diam at base & 12 ins high for 1/16 sec cor.
80	27	To the 1/4 sec cor on sec line bet secs 34 & 35. Land level prairie. Greasewood & some grass Soil 2d rate ~ Sandy
		From the 1/4 sec cor on sec line bet secs 34 & 35 Run East on a random line through the middle of the N 1/2 of sec 35
		Var 16° 25' E.
20	00	Set temporary 1/16 sec cor Land level prairie. Soil 2d rate
40	00	Set temporary 1/16 sec cor. Land level prairie. Soil 2d rate
60	00	Set temporary 1/16 sec cor. Land level prairie. Soil 2d rate
72	00	To Dry Gulch, Course E. S. E
80	13	Intersect the sec line bet secs 35 & 36 at 28 lks S of the N 1/16 sec cor. From this cor Run S. 89° 48' W on a true line through the middle of the N half of sec 35. with the same var.
20	13	Set a Sandstone 12 x 8 x 6 ins marked on E face 1/16 in a mound of earth 30 ins diam. at base & 12 ins high for 1/16 sec cor.
40	26	Set a Sandstone 10 x 8 x 8 ins marked on E face 1/16 in a mound of earth 30 ins diam at base & 12 ins high for 1/16 sec cor.
60	19	Set a Sandstone 12 x 9 x 6 ins marked on E face 1/16 in a mound of earth 30 ins diam at base & 12 ins high for 1/16 sec. cor.
80	13	To the N 1/16 sec cor. on sec line bet secs 34 & 35 Land level prairie. Sage brush & bunch grass Soil 2d rate ~ Sandy
		From the S 1/16 sec cor. on sec line bet secs 26 & 27 Run East on a random line through the middle of the S 1/2 of sec 26
		Var 16° 20' E
20	00	Set temporary 1/16 sec cor. Land level prairie. Soil 2d rate
40	00	Set temporary 1/16 sec cor. Land level prairie. Soil 2d rate

T 2 S R 2 W of Mulah Mer'd

Chains	
60 00	Set temporary 1/16 sec cor. Land level prairie. Soil 2d
80 03	Intersect the sec line bet secs 25 & 26 at 30 lks N of the S 1/16 sec cor. From this cor I run N 89° 47' W on a true line through the mid of the S half of sec 26. with the same var
20 01	Set a sandstone 10 x 10 x 6 ins marked on E 1/16 in a mound of earth 30 ins diam at base & 12 ins high for 1/16 sec cor.
40 02	Set a sandstone 12 x 9 x 9 ins marked on E 1/16 in a mound of earth 30 ins diam at & 12 ins high for 1/16 sec. cor
60 03	Set a sandstone 13 x 8 x 7 ins marked on E face in a mound of earth 30 ins diam at base 12 ins high for 1/16 sec. cor.
80 03	To the S 1/16 sec cor on sec line bet secs 26 & 27 Land level prairie. Some grass. Sage brush Soil 2d rate – Sandy
	From the 1/4 sec cor. on sec line bet secs 26 & 27 I run East on a random line through the middle of sec 26. Var 16° 25' E.
20 00	Set temporary 1/16 sec cor. Land level prairie. Soil 2d
40 00	Set temporary 1/4 sec cor. Land level prairie. Soil 2d
60 00	Set temporary 1/16 sec cor. Land level prairie. Soil 2d
80 08	Intersect the sec line bet secs 25 & 26 at 14 lks S. of the 1/4 sec cor. From this cor I run S. 89° 54' W on a true line through the mid of sec 26 with the same var.
20 02	Set a sandstone 30 x 5 x 5 ins marked on E fc 1/16 in a mound of earth 30 ins diam at b & 12 ins high for 1/16 sec cor.
40 04	Set a sandstone 18 x 9 x 4 ins marked on E face in a mound of earth 36 ins diam at base & 12 ins high for 1/4 sec. cor
60 06	Set a sandstone 10 x 8 x 6 ins marked on E face 1/1 in a mound of earth 30 ins diam at base 12 ins high for 1/16 sec. cor.
80 08	To the 1/4 sec cor. on sec line bet secs 34 & 35 Land level prairie Some grass & sage brush Soil 2d rate Dec 18. 1882

chains	
	From the N 1/16 sec cor. on sec line bet secs 26 & 27 I run East on a random line through the middle of the N. half of sec 26.
	Var 16° 20' E
20.00	Set temporary 1/16 sec cor. Land rough & broken. Soil 3d rate
40.00	Set temporary 1/16 sec cor. Land rough. Soil 3d rate
60.00	Set temporary 1/16 sec. cor. Land rough & broken. Soil 3d rate
80.30	Intersect the sec line bet secs 25 & 26 at 7 lks S of the N 1/16 sec cor. From this cor I run S. 89° 57' W. on a true line through the middle of the N. half of sec 26. with the same var
20.07	Set a sandstone 15 x 6 x 6 ins marked on E face 1/16 in a mound of earth 30 ins diam at base & 12 ins high for 1/16 sec cor.
40.15	Set a sandstone 9 x 8 x 7 ins marked on E face 1/16 in a mound of earth 30 ins diam at base & 12 ins high for 1/16 sec cor.
60.22	Set a sandstone 15 x 8 x 6 ins marked on E face 1/16 in a mound of earth 30 ins diam at base & 12 ins high for 1/16 sec cor.
80.30	To the N 1/16 sec cor. on sec line bet secs 26 & 27 Land mountainous, rough & broken scattering cedars Soil 3d rate - rocky
	From the S 1/16 sec cor on sec line bet secs 33 & 34 I run East on a random line through the middle of the S half of sec 34
	Var 16° 30' E
20.00	Set temporary 1/16 sec cor. Land level prairie. Soil 2d rate
40.00	Set temporary 1/16 sec cor. Land level prairie. Soil 2d rate
60.00	Set temporary 1/16 sec cor. Land level prairie. Soil 2d rate
80.14	Intersect the sec line bet secs 34 & 35 at 12 lks N of the S 1/16 sec cor. From this cor I run N 89° 55' W on a true line through the middle of the S half of sec 34 with the same var
20.03	Set a sandstone 10 x 8 x 8 ins marked on E face 1/16 in a mound of earth 30 ins diam at base & 12 ins high for 1/16 sec. cor.
40.07	Set a sandstone 12 x 10 x 6 ins marked on E face 1/16 in a mound of earth 30 ins diam at base & 12 ins high for 1/16 sec. cor.

T 2 S R 2 W of Mentah Mer'd

Chains	
6010	Set a sandstone 11x10x9 ins marked on E face 1/16 in a mound of earth 30 ins diam at base & 12 ins high for 1/16 sec cor.
8014	To the S 1/16 sec cor on sec line bet secs 33 & 34 Land level prairie Water worn boulders. Sage brush Soil 2d rate – Sandy
	From the 1/4 sec cor on sec line bet secs 33 & 34 I run East on a random line through the middle of sec 34 Var 16° 30' E.
2000	Set temporary 1/16 sec cor. Land level prairie. Soil 2d rate
4000	Set temporary 1/4 sec cor. Land level prairie. Soil 2d rate
6000	Set temporary 1/16 sec cor. Land level prairie. Soil 2d rate
7986	Intersect the sec line bet secs 34 & 35 at 21 lks S of the 1/4 sec cor. From this cor I run S 89° 51' W on a true line through the middle of sec 34 with the same var.
1997	Set a sandstone 11x9x6 ins marked on E face 1/16 in a mound of earth 30 ins. diam at base & 12 ins high for 1/16 sec. cor.
3993	Set a sandstone 9x9x7 ins marked on E face 1/4 in a mound of earth 36 ins diam at base & 12 ins high for 1/4 sec cor.
5990	Set a sandstone 11x8x6 ins marked on E face 1/16 in a mound of earth 30 ins diam at base & 12 ins high for 1/16 sec cor.
7986	To the 1/4 sec cor on sec line bet secs 33 & 34 Land level prairie. Bunch grass & sage brush Soil 2d rate – Sandy
	From the N 1/16 sec cor on sec line bet secs 33 & 34 I run East on a random line through the middle of the N 1/2 of sec 34. Var 16° 25' E.
2000	Set temporary 1/16 sec cor. Land level prairie. Soil 2d rate
4000	Set temporary 1/16 sec cor. Land level prairie. Soil 2d rate
6000	Set temporary 1/16 sec cor. Land level prairie. Soil 2d rate
7982	Intersect the sec line bet secs 34 & 35 at 18 lks N of the N 1/16 sec cor. From this cor. I run S 89° 52' W on a true line through the middle of the N 1/2 of sec 34 with the same var.

Chains	
19.96	Set a sandstone 10x8x8 ins marked on E face 1/16 in a mound of earth 30 ins diam at base & 12 ins high for 1/16 sec. cor.
39.91	Set a sandstone 9x9x7 ins marked on E face 1/16 in a mound of earth 30 ins diam at base & 12 ins high for 1/16 sec cor.
59.87	Set a sandstone 12x10x7 ins marked on E face 1/16 in a mound of earth 30 ins diam at base & 12 ins high for 1/16 sec cor. ✓
79.82	To the N 1/16 sec cor. on sec line bet secs 33 & 34 Land level prairie. Bunch grass & sage brush Soil 2d rate ~ Sandy. Dec 19. 1882
	From the S 1/16 sec cor. on sec line bet secs 32 & 33 I run East on a random line through the middle of the S half of sec 33. Var 16° 30' E.
20.00	Set temporary 1/16 sec cor. Land level prairie. Soil 2d rate ✓
40.00	Set temporary 1/16 sec cor. Land level prairie. Soil 2d rate
60.00	Set temporary 1/16 sec cor. Land level prairie. Soil 2d rate
Do 20	Intersect the sec line bet secs 33 & 34 at 12 lks S of the N 1/16 sec cor. From this cor I run S. 89° 55' W. on a line line through the middle of the S 1/2 of sec 33. with the same var.
20.05	Set a sandstone 14x10x8 ins marked on E face 1/16 in a mound of earth 30 ins diam at base & 12 ins high for 1/16 sec. cor ✓
40.10	Set a sandstone 12x10x10 ins marked on E face 1/16 in a mound of earth 30 ins diam at base & 12 ins high for 1/16 sec cor.
60.15	Set a sandstone 14x10x8 ins marked on E face 1/16 in a mound of earth 30 ins diam at base & 12 ins high for 1/16 sec cor.
Do 20	To the S 1/16 sec cor on sec line bet secs 32 & 33 Land level prairie. Sage brush. Water worn boulders Soil 2d rate ~ Sandy
	From the 1/4 sec cor on sec line bet secs 32 & 33 I run East on a random line through the middle of sec 33 Var 16° 25' E.
20.00	Set temporary 1/16 sec cor. Land level prairie Soil 2d rate

T 2 S R 2 W of Umiat Mer

Chains	
40 00	Set Witness Corner to Sec. on Land Level Prairie. Soil & Stone
60 00	Set Witness Corner to Sec. on Land Level Prairie. Soil & Stone
80 42	Intersect the Section line between Secs 33 & 34 at 79 Links North of the Sec. on Mound this Cor & Witness Cor S. 89° 57' E. on a true line through the middle of Sec 33 with the same Var.
20 03	Set a Quartzite 12 x 9 x 9 ins marked on Face ½ in a Mound of Earth 30 ins diam at base & 12 ins high for ¼ Sec. Cor.
40 06	Set a Quartzite 13 x 8 x 6 ins marked on Face ¼ in a Mound of Earth 30 ins diam at base & 12 ins high for ¼ Sec. Cor.
60 09	Set a Quartzite 12 x 8 x 7 ins marked on Face ½ in a Mound of Earth 30 ins diam at base & 12 ins high for ½ Sec. Cor.
80 42	Pole ½ Sec. on on the line between Secs 32 & 33 Land level Prairie. Sage brush & bunch grass Soil 2d rate ~ Sandy

Proceed N ½ Sec. on the line between Secs 32 & 33 Prairie Enter an Alaskan line through the middle of the W ½ of Sec 33

Var 16° 25' E

20 00	Set Witness Corner to Sec. on Land level prairie. Soil 2d rate
40 00	Set Witness Corner to Sec. on Land level prairie. Soil 2d rate
60 00	Set Witness Corner to Sec. on Land level prairie. Soil 2d rate
79 99	Intersect the Sec line between Secs 33 & 34 at 18 Links S of the N ¼ Sec. on. Proceed this Cor Prairie S. 89° 42' E. on a true line through the middle of the N ½ of Sec 33. with the same var.
19 99	Set a Quartzite 9 x 9 x 7 ins marked on Face ½ in a Mound of Earth 30 ins diam at base & 12 ins high for ¼ Sec. Cor.
39 99	Set a Quartzite 12 x 8 x 5 ins marked on Face ¼ in a Mound of Earth 30 ins diam at base & 12 ins high for ¼ Sec. Cor.
59 99	Set a Quartzite 12 x 8 x 6 ins marked on Face ½ in a Mound of Earth 30 ins diam at base & 12 ins high for ½ Sec. Cor.
79 99	Pole ¼ Sec. on on the line between Secs 32 & 33 Land level prairie. Sage & bunch Grass. Soil 2d rate Sand

T 2 S R 2 W of Uintah Merd

Chains	
	From the S 1/16 sec cor on sec line bet secs 31 & 32 I run East on a random line through the middle of the S half of sec 32.
	Var 16° 20' E
2000	Set temporary 1/16 sec cor. Land level prairie. Soil 2d rate
4000	Set temporary 1/16 sec cor. Land level prairie. Soil 2d rate
6000	Set temporary 1/16 sec cor. Land level prairie. Soil 2d rate
8116	Intersect the sec line bet secs 32 & 33 at 8 lks N of the S 1/16 sec cor. From this cor I run N 89° 57' W on a true line through the middle of the S half of sec 32 with the same var.
3004	Set a sandstone 10 x 8 x 8 ins marked on E face 1/16 in a mound of earth 30 ins diam at base & 12 ins high for 1/16 sec cor.
4008	Set a sandstone 12 x 10 x 9 ins marked on E face 1/16 in a mound of earth 30 ins diam at base & 12 ins high for 1/16 sec cor.
6012	Set a sandstone 20 x 12 x 12 ins marked on E face 1/16 in a mound of earth 30 ins diam at base & 12 ins high for 1/16 sec cor.
8016	To the S 1/16 sec cor on sec line bet secs 31 & 32 Land level prairie. Sage brush. Water-worn boulders. Soil 2d rate. Dec 20, 1882.
	West on a random line through the middle of the S 1/2 of sec 31
	Var 16° 25' E
2000	Set temporary 1/16 sec cor. Land level prairie. Soil 2d rate
4000	Set temporary 1/16 sec cor. Land level prairie. Soil 2d rate
6000	Set temporary 1/16 sec cor. Land level prairie. Soil 2d rate
7797	Intersect the W. Bdy of Tp at 22 lks S of S 1/16 sec cor. From this cor I run S 89° 51' E on a true line through the middle of the S 1/2 of sec 31 with the same var.
1797	Set a sandstone 10 x 8 x 7 ins marked on E face 1/16 in a mound of earth 30 ins diam at base & 12 ins high for 1/16 sec cor.
3797	Set a sandstone 12 x 10 x 8 ins marked on E face 1/16 in a mound of earth 30 ins diam at base & 12 ins high for 1/16 sec cor.
5797	Set a sandstone 12 x 8 x 6 ins marked on E face 1/16

T 2 S R 2 W, Uintah Mrd

	cts a mound of earth 30 cts diam at base & 12 cts high for 1/16 sec cor.
77 94	Point 1/16 sec cor on sec line bet secs 31 & 32 Sand level prairie. Sage brush. Water on boulders Soil & stone ~ Sandy
	From this 1/16 sec cor on sec line bet secs 31 & 32 S. run Easterly & down hill through the middle of sec Var 16° 20' E
30 00	Set temporary 1/16 sec cor on sand level prairie. Soil & stone
40 00	Set temporary 1/16 sec cor. sand level prairie. Soil & stone
60 00	Set temporary 1/16 sec cor. sand level prairie. Soil & sand
80 02	Intersect the sec line bet secs 32 & 33 at 16.66 lks E of the 1/4 sec cor. From this cor I run N 89° E 31' Chs a hill hill through the middle of sec 32. with the same bar.
20 00	Set a standstone 18 x 10 x 5 ins marked on E face 1/16 cts a mound of earth 30 cts diam at base & 12 cts high for 1/16 sec cor.
40 01	Set a standstone 10 x 9 x 6 ins marked on E face 1/16 cts a mound of earth 30 cts diam at base & 12 cts high for 1/4 sec cor.
60 01	Set a standstone 12 x 8 x 7 ins marked on E face 1/16 cts a mound of earth 30 cts diam at base & 12 cts high for 1/16 sec cor.
80 02	No. the 1/4 sec cor on sec line bet secs 31 & 32 sand level prairie. Sage. Water on boulders. Soil & stone ~ Sandy
	From a standstone hill through the middle of sec 31 Var 16° 30' E
20 00	Set temporary 1/16 sec cor. Sand level prairie. Soil & stone
40 00	Set temporary 1/4 sec cor. sand level prairie. Soil & stone
60 00	Set temporary 1/16 sec cor. sand level prairie. Soil & sand
78 11	Intersect the W. Bdy of the Ute at 12.66 lks E of the 1/4 sec cor. From this cor I run S. 89° E & on a hill hill through the middle of sec 31. with the same bar.
18 11	Set a standstone 13 x 9 x 7 ins marked on E face 1/16 cts a mound of earth 30 cts diam at base & 12 cts high for 1/16 sec cor.

Chains	
38.11	Set a Sandstone 9x8x8 ins marked on E face 1/4 in a mound of earth 36 ins diam at base & 12 ins high for 1/4 sec cor.
58.11	Set a Sandstone 12x8x6 ins marked on E face 1/16 in a mound of earth 30 ins diam at base & 12 ins high for 1/16 sec cor.
78.11	To the 1/4 sec cor. on sec line bet secs 31 & 32 Land level prairie. Sage. Waterworn boulders Soil 2d rate ~ Sandy
	From the N 1/16 sec cor on sec line bet secs 31 & 32 I run East on a random line through the middle of the N half of sec 32.
	Var 16° 30' E.
20.00	Set temporary 1/16 sec cor. Land level prairie. Soil 2d rate
40.00	Set temporary 1/16 sec cor. Land level prairie. Soil 2d rate
60.00	Set temporary 1/16 sec cor. Land level prairie. Soil 2d rate
79.98	Intersect the sec line bet secs 32 & 33 at 30 lks S of the 1/4 sec. cor. From this cor I run S. 89° 47' W. on a true line through the middle of the N 1/2 of sec 32. with the same var.
19.99	Set a Sandstone 14x7x6 ins marked on E face 1/16 in a mound of earth 30 ins diam at base & 12 ins high for 1/16 sec cor.
39.99	Set a Sandstone 13x9x6 ins marked on E face 1/16 in a mound of earth 30 ins diam at base & 12 ins. high for 1/16 sec. cor.
59.98	Set a Sandstone 10x8x8 ins marked on E face 1/16 in a mound of earth 30 ins diam at base & 12 ins high for 1/16 sec. cor.
79.98	To the N 1/16 sec cor. on sec line bet secs 31 & 32 Land level prairie. Sage brush. Grod bunch grass Soil 2d rate
	West on a random line through the middle of the N 1/2 of sec 31
	Var 16° 25' E
20.00	Set temporary 1/16 sec cor. Land level prairie. Soil 2d rate
40.00	Set temporary 1/16 sec cor. Land level prairie. Soil 2d rate
60.00	Set temporary 1/16 sec cor. Land level prairie. Soil 2d rate
78.23	Intersect the W. Bdy of Tp at 42 lks N of

ams

the N 1/16 sec cor. From this cor I run 189°42' E. on a line line through the mid the N 1/2 of sec 31 with the same var.

8 2 3 Set a sandstone 15x6x6 ins marked on E face 1/ in a mound of earth 30 ins diam at base & 12 ins high for 1/16 sec cor.

38 2 3 Set a sandstone 12x10x6 ins marked on E face 1/16 in a mound of earth 30 ins diam. at base & 12 ins high for 1/16 sec. cor.

58 2 3 Set a sandstone 15x13x7 ins marked on E fe 1/16 in a mound of earth 30 ins diam at base & 12 ins high for 1/16 sec. cor.

78 2 3 To the N 1/16 sec. cor on sec line bet secs 31 & 32

Land level prairie Sage brush. Good bunch grass

Soil 2d rate sandy Dec 21. 1882

General Description

The principal portion of this Township being mountainous & very rough, breaking down from the north & south in heavy bluffs cut up by deep cañons. The soil is rocky & consequently of little value for cultivation or grazing. and the land being covered with scrub cedars, it was not sectionized. except in the south & south eastern part which embraces the valley of "Dry Gulch" where a good body of land was found & subdivided.

Much of the year, water may be found in holes along the bed of the creek, which is bordered by cottonwood timber, brush & willows.

A fine hot sulphur spring is situated in the N.E. corner of section 32.

List of names

A list of the names of the individuals employed by D. G. Major, C. S. Surveyor, to assist, in running measuring & marking the lines & corners described in the foregoing Field Notes of the survey of the subdivision lines of Township No 2 South of Range No 2. West of the Uintah Special Meridian in the Territory of Utah, showing the respective capacities in which they acted

J. D. Bradford	Transit
Jos. Smith	Flagman
J. Buckingham	Chainman
E. W. Bowne	Chainman
F. E. Wharton	Moundsman
Jno Glick	Moundsman
H. Woodard	Axeman

Volume
#
R0273

Original

We hereby certify that we assisted Daniel G. Major U.S. Surveyor in surveying all those parts or portions of the subdivision lines of Township No 2 South and of Range 2 West of the Uintah Principal Base and Special Meridian in the Territory of Utah as are represented in the foregoing field notes as having been surveyed by him and under his direction; and that said survey has been in all respects to the best of our knowledge and belief well and faithfully surveyed and the corner monuments established according to the instructions issued by the Honorable Commissioner General Land Office

J. L. Bradford Transit.
Joseph Smith Flagman
John Buckingham Chain man
C. W. Brown Chain man
A. E. Winston Moundman
John Glick Moundman
J. C. Woodward Axeman

Subscribed and sworn to before me this 12th day of January A. D. 1883.
Edward Michaelis,
Notary Public.

I, Daniel G. Major U. S. Surveyor, do solemnly swear that in pursuance of instructions received from the Hon Commissioner of the General Land Office bearing date Feb'y 23rd 1882, I have well and faithfully in my own proper person and in strict conformity with the instructions furnished by the Hon Commissioner, the Surveying Manual and the laws of the United States surveyed all those parts or portions of the section and subdivision lines of Township N° 2 South of Range N° 2 West of the Uintah Special Meridian in the Territory of Utah as are represented in the foregoing Field Notes as having been surveyed by me and under my direction and I do further solemnly swear that the corners of said survey have been established and perpetuated in strict accordance with the Surveying Manual and in the manner described in the field notes and that the foregoing are true field notes of said Survey.

Daniel G. Major.
U. S. Surveyor

Subscribed and sworn to before me this 12th day of May A.D. 1883 at Washington D. C.

W. W. Rockwood
Notary Public.

For approval see original notes of T 4 S. R 2 W.

Original

159

7 *Examined by* .....

Compared by .....

48,510 words

BOOK A-273

FIELD NOTES

OF THE SURVEY OF THE

Exterior Boundaries Section and Subdivisional lines

OF

Township No. 2 South of
Range No. 3 West

OF THE

Uintah Special ~~SALT LAKE~~ MERIDIAN

IN

Utah Territory,

AS SURVEYED BY

Daniel G. Major

U. S. ~~Deputy~~ Surveyor,

Under his Contract,

No. .....,

Dated February 23rd, 1882

Survey Commenced, August 13th 1882

Survey Completed, September 25th 1882

NAMES AND DUTIES OF ASSISTANTS:

.....*Compassman.*

.....*Chainman.*

.....*Chainman.*

.....*Chainman.*

.....*Chainman.*

.....*Axeman.*

.....*Axeman.*

.....*Flagman.*

Township No. 2 S. *Range No.* 3 West.

Uintah Special ~~SALT LAKE~~ MERIDIAN,

UTAH.



Field Notes

of the Survey of the

East: West: & North Boun aries

T. 2. S. R. 3 W.

Volume

#

R0273

Exterior T. 2 S. R. 3 W.

East Boundary

Survey commenced Aug. 13th 1882. with Stackpole Transit in good adjustment for level, collimation & azimuth. Chain compared with and corrected by Stackpole Standard Steel Tape.

Chains.

From the Cor. to Tps 2 & 3 S. Rs. 3 & 2 W. I run North bet. secs. 31 & 36.

Var. 16° 20' E.

20.00 Set a sandstone 16 x 10 x 8 ins. marked on N. face "1/6" in mound of earth, 30 ins. diam. at base & 12 ins. high for 1/6 sec. cor.

40.00 Set a sandstone, 18 x 10 x 9 ins, marked on N. face "1/4" in mound of earth, 30 ins. diam. at base & 12 ins. high for quarter sec. cor.

60.00 Set a sandstone, 11 x 9 x 6 ins, marked on N. face "1/6" in mound of earth, 30 ins. diam. at base & 12 ins. high for 1/6 sec. cor.

80.00 Set a sandstone, 14 x 12 x 11 ins, marked on N. face "IIIII" & on E. face "IIIII" in mound of earth 36 ins. diam. at base & 12 ins. high for Cor. to secs. 25, 30, 31 & 36.

Land level prairie.

Soil 1st rate.

North bet. secs. 25 & 30.

Var. 16° 20' E.

20.00 Set a sandstone, 12 x 9 x 8 ins, marked on N. face "1/6" in mound of earth, 30 ins. diam. at base & 12 ins. high for 1/6 sec. cor.

40.00 Set a sandstone 18 x 6 x 6 ins. marked on N. face "1/4" in mound of earth 36 ins. diam. at base & 12 ins. high for quarter sec. cor. Ascend

49.00 Edge of red sandstone cliff 100 ft high.

60.00 Set a sandstone, 20 x 17 x 11 ins, marked on N. face "1/6" in mound of earth, 30 ins diam. at base & 12 ins. high for 1/6 sec. cor.

Thence through ravine.

80.00 Set a sandstone 14 x 12 x 6 ins, marked on N. face "IIII" & on E. face "IIIII" in mound of

Exteriors T. 2 S. R. 3 W.

	earth, 36 ins. diam. at base & 12 ins. high for Cor. to secs. 19, 24, 25 & 30 among cedars, near crest of Land very rough & mountainous. Soil, 3d. rate.
	North bet. secs. 19 & 24 Var. 16° 20' E.
	Through cedars.
19.00	Leave cedars.
20.00	Set a sandstone, 12 x 9 x 6 ins, marked on N. face "1/16" in mound of earth, 30 ins. diam. at base & 12 ins. high for 1/16 sec. cor.
40.00	Set a sandstone, 15 x 12 x 6 ins, marked on N. face "1/4" in mound of earth, 36 ins. diam. at base & 12 ins. high for quarter sec. cor.
60.00	Set a sandstone, 16 x 14 x 7 ins, marked on N. face "1/16" in mound of earth, 30 ins. diam. at base & 12 ins. high for 1/16 sec. cor.
66.00	Edge of cañon precipitous descent to
72.00	Bottom of cañon precipitous ascent to
77.00	Edge of cañon,
80.00	Set a sandstone, 22 x 15 x 4 ins. marked on N. face "111" & on E. face "11111" in mound of earth 36 ins. diam. at base & 12 ins. high for Cor. to secs. 13, 18, 19 & 24 situated among scattering cedars. Land very broken & mountainous. Soil 4th rate - rocky.
	North bet. secs. 13 & 18. Var. 16° 20' E.
20.00	Set a sandstone, 30 x 15 x 3 ins, marked on N. face "1/16" in mound of earth, 30 ins. diam. at base & 12 ins. high for 1/16 sec. cor.
32.00	Edge of cliff
34.00	Top of spur of high hill.
37.00	Foot of cliff 15 ft. high.
40.00	Set a sandstone, 10 x 10 x 8 ins, marked on N. face "1/4" in mound of earth, 30 ins diam at base & 12 ins. high for quarter sec. cor situated in bottom of Cañon.

Exteriors T 2 S R 3 W

Chains	
4.00	Ascend from ravine
12.00	Edge of ravine
16.00	Top of ridge
40.00	Set a sandstone, 10x9x9 ins, marked on N. face "16" in mound of earth, 30 ins. diam. at base & 12 ins. high for 16 sec. cor
72.00	Creek, course S.W.
80.00	Set a sandstone, 24x20x8 ins, marked on N. face "11" & on W. face "IIIIII" in mound of earth, 36 ins. diam. at base & 12 ins. high for Cor. to secs. 7, 12, 13 & 18
	Land very rough and mountainous
	Soil 4th rate
	North bet secs. 7 & 12.
	Var. 16° 20' E.
20.00	Set sandstone, 15x10x4 ins, marked on N. face, "16" in mound of earth, 30 ins. diam. at base & 12 ins. high for 16 sec. cor, situated in ravine
25.00	Set a sandstone,
40.00	Set a sandstone, 18x10x6 ins, marked on N. face "12" in mound of earth, 36 ins. diam. at base & 12 ins. high for quarter sec. cor. situated near top of mountain
60.00	Set a sandstone, 15x12x6 ins, marked on N. face "16" in mound of earth, 30 ins. diam. at base & 12 ins. high for 16 sec. cor. situated on N. side & near top of mountain
80.00	Set a sandstone, 20x16x12 ins, marked on N. face "1" & on W. face "IIIIII" in mound of earth 36 ins. diam. at base & 12 ins. high for Cor. to secs. 1, 6, 7 & 12, situated on N. side of cañon near bottom
	Land, very rough & mountainous
	Soil, 3d. rate
	North bet secs. 1 & 6
	Var. 16° 20' E.
20.00	Set a sandstone, 12x10x8 ins, marked on N. face "16" in mound of earth, 30 ins. diam. at base & 12 ins. high for 16 sec. cor situated on side of bluff near top

Exterior. T. 2. S. R. 3. W.

Chains	
40.00	Set a sandstone, 20×18×8 ins, marked on N. face "¼" in mound of earth, 36 ins. diam. at base × 12 ins. high for quarter sec. cor.
60.00	Set a sandstone, 18×15×6 ins, marked on N. face "1/16" in mound of earth, 30 ins. diam. at base × 12 ins. diam. high for 1/16 sec. cor. situated on top of ridge.
80.00	Set a sandstone. 30×18×12 ins, marked on N, S, E, & W. faces "1/1/1/1" in mound of earth & stone, 36 ins. diam. at base & 12 ins. high for Cor. to Tps 1 & 2 S., Rs. 2 & 3 W.
	Land. badly broken by ravines & cañons.
	Soil 4th rate.

West Boundary.

Survey commenced Aug. 13th with Young & Tenney in good adjustment for collimation, level & azimuth. Chain compared with and corrected by Stackpole Standard Steel Tape.

From this Cor. to Tps. 2 & 3 S. Rs. 3 & 4 W. Runs North bet. secs. 31 & 36.

Var. 16° 20' E.

4.00	Top of red sandstone ridge.
20.00	Set a sandstone 18×16×12 ins. marked on N. face "1/16" in mound of earth, 30 ins. diam. at base × 12 ins. high for 1/16 sec. cor.
40.00	Set a sandstone, 12×12×10 ins, marked on N. face "¼" in mound of earth 36 ins. diam. at base × 12 ins. high for quarter sec. cor.
60.00	Set a sandstone, 36×24×7 ins. marked on N. face "1/16" in mound of earth, 30 ins. diam. at base 12 ins. high: for 1/16 sec. cor.
80.00	Set a sandstone 20 by 9 × 7 ins. marked on N. "1/1/1/1" & on E. face "1/1/1/1" in mound of earth 36 ins. diam; at base & 12 ins. high for Cor. to secs. 25, 30, 31 & 36. situated on slope of hill in cedar glade.
	Land rough and mountainous.
	Soil 2d. rate.

Extension. T. 2. S. R. 3. W.

Chains	
	North bet. secs. 25 & 30 Var. 16° 20' E.
20.00	Set a sandstone, 12x9x6 ins. marked on N. face "16" in mound of earth, 30 ins. diam. at base & 12 ins. high for 16 sec. cor.
10.00	Set a sandstone, 12x12x10 ins, marked on N face "¼" in mound of earth, 36 ins. diam. at base & 12 ins. high for quarter sec. cor.
60.00	Set a sandstone, 13x12x9 ins, marked on N. face "16" in mound of earth, 30 ins. diam. at base & 12 ins. high for 16 sec. cor.
80.00	Set a sandstone, 18x13x5 ins, marked on N. face "IIII" & on N. face "IIIII" in mound of earth, 36 ins. diam. at base & 12 ins. high for Cor. to secs. 19, 24, 25 & 30. situated on top of ridge. Land, rough and mountainous. Soil, 2d. rate.
	North bet. secs. 19 & 24. Var. 16° 20' E.
20.00	Set a sandstone 13x10x5 ins., marked on N. face "16" in mound of earth, 30 ins. diam. at base & 12 ins. high for 16 sec. cor.
40.00	Set a sandstone, 18x13x12 ins. marked on N face "¼" in mound of earth 36 ins diam. at base & 12 ins. high for quarter sec. cor.
60.00	Set a sandstone, 16x11x10 ins, marked on N. face "16" in mound of earth, 30 ins. diam. at base & 12 ins. high.
73.00	Edge of cañon 250 ft deep. From this station I set two flags N. on line, one on south bank of Lake Fork, the other on North bank of cañon in order to determine, 1st, the distance to Lake Fork & 2d, the distance across cañon on line. Leaving a flag on S. bank of Cañon I go across to flag on N. bank and set a flag S. 69° 45' E., distant 17.50 chs. for base from which flag station, flag on S. bank of cañon bears S. 42° 30' W., and flag on S. bank of Lake Fork bears S. 54° 11' W. The 1st of these bearings gives for distance 28.35 chs, the 2d, gives 17.63 chs. The whole distance North on line from

Exteriors T. 2. S. R. 3 W.

Chains	
	the Cor. to secs. 19, 24, 25 & 30, will therefore be 73.00 + 23.35 − 17.65 or
78.70	To S. bank of Lake Fork Course S. E. Thence continuing N. on line.
80.00	Set a sandstone, 18 x 14 x 6 ins, marked on N. face "III" & on E. face "IIIIII" in mound of earth 36 ins diam. at base & 12 ins. high for Cor. to secs. 13, 18, 19 & 24. Land very rough & mountainous. Thick undebrush along creek Soil 2d. rate.
	I now go to flag on N. bank of cañon, which is distant from Cor. to secs. 13, 18, 19 & 24 73.00 + 23.35 − 80.00 chs or
13.35	N. bank of cañon. Thence continuing North bet. secs. 13 & 18 through cedars.
20.00	Set sandstone 15 x 10 x 6 ins, marked on N. face "1/16" in mound of earth, 30 ins. diam. at base & 12 ins. high for 1/16 sec. cor. situated in cedars.
40.00	Set sandstone. 15 x 10 x 5 ins, marked on N. face "1/4" in mound of earth 36 ins. diam. at base & 12 ins. high for quarter sec. cor, among cedars.
60.00	Set a sandstone, 16 x 10 x 9 ins. marked on N. face "1/16" in mound of earth, 30 ins. diam. at base & 12 ins. high for 1/16 sec. cor.
80.00	Set a sandstone, 18 x 12 x 11 ins, marked on N. face "II" & on E. face "IIIIII" in mound of earth, 36 ins. diam. at base & 12 ins. high for Cor. to secs. 7, 12, 13 & 18. Land rolling, sage brush & thick cedar grove. Soil 2d. rate.
	North bet. secs. 7 & 12 Var. 16° 20' E.
20.00	Set a sandstone, 12 x 10 x 10 ins, marked on N. face "1/16" in mound of earth, 30 ins. diam. at base & 12 ins. high for 1/16 sec. cor
40.00	Set a sandstone, 13 x 12 x 10 ins, marked on N. face "1/4" in mound of earth, 36 ins. diam. at base & 12 ins. high for Quarter sec. cor
60.00	Set a sandstone, 10 x 9 x 5 ins, marked on N. face

Exteriors T. 2 S. R. 3 W.

Chains	
	"1/16" in mound of earth 30 ins. diam. at base & 12 ins high for 1/16 sec. cor.
80. 00	Set a sandstone 12 x 9 x 8 ins. marked on N. face "1" & on E. face "IIIIII" in mound of earth, 36 ins. diam. at base & 12 ins. high for Cor. to secs. 1, 6, 7 & 12.
	Land rolling.
	Soil, 1st rate.
	North bet. secs. 1 & 6.
	Var. 16° 20' E.
20: 00	Set a sandstone 11 x 8 x 6 ins. marked on N. face "1/16" in mound of earth. 30 ins. diam. at base & 12 ins. high for 1/16 sec. cor.
40. 00	Set a sandstone 18 x 12 x 10 ins, marked on N. face "1/4" in mound of earth 36 ins. diam. at base & 12 ins. high for quarter sec. cor
60. 00	Set a sandstone 11 x 9 x 9 ins, marked on N. face "1/16" in mound of earth, 30 ins. diam. at base & 12 ins. high for 1/16 sec. cor.
80. 00	Set a sandstone 20 x 15 x 8 ins, marked on N, E, S, & W. faces, in "IIIIII" in mound of earth, 36 ins. diam. at base & 12 ins. high for Cor. to Tps. 1 & 2 S. R. 3 & 4 W.
	Land level prairie
	Soil, 1st rate.
	Aug. 13th 1882.
	North Boundary
	From the Cor. to Tps. 1 & 2 S. Rs. 2 & 3 W. I run West on a random line bet. said townships, the magnetic variation being 16° 20' E. I set temporary corners at every 20, 40, 60 & 80 chains and find the township line to be 5 miles 79 chains and 10 lks. long and the falling to be 48 lks. S. of the Cor. to Tps. 1 & 2 S. R. 3 & 4 W. The correction for the true line will therefore be 8 lks. N. per mile, and it's course S 89° 07' W.
	From the Cor. to Tps. 1 & 2 S. Rs. 3 & 4 W. I run

Exterior T 2 S R 9 W

Chains	
	S. 89° 57' E. on a true line bet secs. 6 & 31. Var 16° 20' E.
19.10	Set a sandstone 12x9x7 ins. marked on E. face "1/16" in mound of earth 30 ins. diam. at base & 12 ins. high for 1/16 sec. cor.
39.10	Set a sandstone, 15x15x8 ins, marked on E. face "1/4" in mound of earth, 36 ins. diam at base & 12 ins. high for quarter sec. cor.
59.10	Set a sandstone, 9x8x7 ins, marked on E. face "1/16" in mound of earth, 30 ins. diam at base & 12 ins. high for 1/16 sec. cor.
79.10	Set a sandstone, 12x10x8 ins, marked on E. face "IIIII" & on N. face "IIIII" in mound of earth 36 ins. diam at base & 12 ins. high for Cor. to secs. 5, 6, 31 & 32.
	Land level.
	Soil, 1st rate.

	S. 89° 57' E. on a true line bet secs. 5 & 32. Var 16° 20' E.
20.00	Set a sandstone, 15x10x6 ins, marked on E. face "1/16" in mound of earth 30 ins. diam. at base & 12 ins. high for 1/16 sec. cor.
40.00	Set a sandstone, 19x16x6 ins, marked on E. face "1/4" in mound of earth, 36 ins. diam. at base & 12 ins. high for quarter sec. cor.
60.00	Set a sandstone, 16x10x8 ins, marked on E. face "1/16" in mound of earth, 30 ins. diam. at base & 12 ins. high for 1/16 sec. cor. Ex. to cedars & ascend in 8° with valley 275 ft. Conn. tree 4 ins.
80.00	Set a sandstone, 16x10x8 ins. marked on E. face "IIII" & on N. face "IIIII" in mound of earth 36 ins. diam. at base & 12 ins. high for Cor. to secs. 4, 5, 32 & 33.
	Land level covered with heavy cedars & scattering pine.
	Soil 1st rate. Good grass.

	S. 89° 57' E. on a true line bet secs. 4 & 33. Var 16° 20' E.
20.00	Set a sandstone 12x8x5 ins. marked on E. face "1/16" in mound of earth, 30 ins. diam. at base & 15 ins. high for 1/16 sec. cor.
40.00	Set a sandstone 16x10x5 ins, marked on E. face "1/4" in mound of earth 36 ins. diam. at base & 12 ins.

Exterior. T. 2. S. R. 3. W.

Chains	
	high ½ of quarter sec. cor.
60.00	Set a sandstone, 16 x 6 x 6 ins. marked on N. face "1/16" in mound of earth, 30 ins. diam. at base & 12 ins. high for 1/16 sec. cor.
80.00	Set a sandstone, 16 x 8 x 6 ins, marked on N. face "IIIII" + on W. face "III" in mound of earth, 36 ins. diam. at base & 12 ins. high for Cor. to secs. 3, 4, 33 & 34.
	Land, rolling. Heavy cedars + few pine.
	Soil, 2d. rate. Good pasturage.
	S. 89° 57' W. on a true line bet. secs. 3 & 34.
	Var. 16° 30' E.
20.00	Set a sandstone, 18 x 15 x 3 ins. marked on W. face "1/16" in mound of earth, 36 ins. diam. at base & 12 ins. high for 1/16 sec. cor.
40.00	Set a sandstone, 16 x 6 x 5 ins, marked on N. face "¼" in mound of earth, 36 ins. diam. at base & 12 ins. high for quarter sec. cor.
60.00	Set a sandstone, 14 x 8 x 8 ins, marked on N. face "1/16" in mound of earth, 30 ins diam. at base & 12 ins high for 1/16 sec. cor.
80.00	Set a sandstone, 18 x 11 x 9 ins, marked on E. face "11" + on N face "IIIII" in mound of earth, 36 ins. diam. at base & 12 ins. high for Cor. to secs. 2, 3, 34 & 35 from which
	A cedar 15 ins. diam. bears S. 82° W. 6 links dist.
	Land rolling, heavily covered by cedar + pine, rock ledges.
	Soil, sandy- 2d., rate. Good grass.
	S. 89° 57' W. on a true line bet. secs. 2 & 35.
	Var. 16° 30' E.
20.00	Set a sandstone, 13 x 7 x 6 ins, marked on N. face "1/16" in mound of earth, 30 ins. diam. at base & 12 ins. high for 1/16 sec. cor.
35.00	Edge of deep ravine
40.00	Set a sandstone, 14 x 11 x 6 ins, marked on N face "¼" in mound of earth, 36 ins. diam. at base & 12 ins. high for quarter sec. cor.
44.00	Bottom of ravine,
49.00	Edge of ravine.

Exterior T. 2 S. R. 3 W.

Chains	
60.00	Set a sandstone 12 x 10 x 8 ins. marked on N. face "N 6" in mound of earth 30 ins. diam. at base & 12 ins. high for N 6 sec. cor.
69.50	Top of bluff.
73.00	Foot of bluff.
79.50	Water course of running water, course S. E. fringed with large willows.
80.00	Set a sandstone 18 x 12 x 9 ins. marked on N. face "III III" & on E. face "I" in mound of earth 36 ins. diam. at base & 12 ins. high for Cor. to secs. 1, 2, 35 & 36. situated in valley. Land, rough and mountainous. Soil 1st rate.
	S. 89° 57' E. on a true line bet. secs. 1 & 36. Var. 16° 20' E.
20.00	Set a sandstone 14 x 11 x 6 ins. marked on N. face "N 6" in mound of earth 30 ins. diam. at base & 12 ins. high for N 6 sec. cor.
30.00	Enter scattering cedars.
39.80	Foot of high ledge.
40.00	Set a sandstone 30 x 18 x 10 ins. marked on N. face "N" in mound of earth 36 ins. diam. at base & 12 ins. high for quarter sec. cor. situated at foot of Mountain.
50.00	Foot of mountain 900 ft. high.
60.00	Set a sandstone 16 x 13 x 10 ins. marked on N. face "N 6" in mound of earth 30 ins. diam. at base & 12 ins. high for N 6 sec. cor.
65.00	Top of mountain.
80.00	The cor. to Tps. 1 & 2 S. R. 2 & 3 W. Land very rough & mountainous. Soil 3d rate.
	Aug 14th 1882.

BOOK A-273

Field Notes

of the Survey of the

Section Lines.

T. 2. S. R. 3. W.

Volume

#

R0273

Township 2 South Range 3 West Uintah Mer. § 173

Chains. Survey commenced August 20th 1882 with Stackpole Transit in good adjustment for collimation & level. Chain compared with standard.

I commenced at the cor to sections 1. 2. 35 & 36 on the S Bdy of the Tp which is a sandstone firmly set in the ground with 1 notch on East and 6 notches on N face. Thence I run

North bet secs 35 & 36.
Var 16° 27' E.

20.00 Set a sandstone ~~marked~~ 12 x 9 x 7 ins marked "1/16" on N face firmly in the ground for 1/16 sec cor.

40.00 Set a sandstone 12 x 10 x 5 ins marked "1/4" on N face in a mound of earth 3 ft diam at base & 2 ft high for one quarter sec cor.

60.00 Set a sandstone 20 x 12 x 10 ins marked "1/16" on N face in a mound of earth 3 ft diam at base & 2 ft high for 1/16 sec cor.

80.00 Set a sandstone 18 x 12 x 10 ins marked with 5 notches on N face and one notch on E. face in a mound of Earth 3 ft diam at base & 2 ft high for the corner common to secs 26. 25 35 & 36.

Land level.
Soil 1st rate.

East on a random line between secs 25 & 36. Var 16° 27' E.

20.00 Set a temporary 1/16 sec cor.

40.00 Set a temporary 1/4 sec cor.

60.00 Set a temporary 1/16 sec cor.

80.12 Intersect the East Bdy of the Tp 12 links North of the corner common to secs 25 30 31 & 36.

Township 2 S. Range 3 W. Unitah Mer.d

Chains	
	From this corner Trim
	N 89° 55' W on a true line between secs 25 & 36 with the same Variation.
20.03	Set a sandstone 12 x 9 x 8 ins marked "1/16" on W face in a mound of earth 3 ft diam at base & 2 ft high for 1/16 sec cor
40.06	Set a sandstone 14 x 10 x 9 ins marked "1/4" on W face in a mound of earth 3 ft diam at base & 2 ft high for the 1/4 sec cor.
60.09	Set a sandstone 14 x 12 x 9 ins marked "1/16" on W face in a mound of earth 3 ft diam at base & 2 ft high for the 1/16 sec cor.
80.12	To the corner to secs 25 26 35 & 36. Land level sage brush prairie. Soil 1st rate.
	North between secs 25 & 26. Var 16° 27' E.
20.00	Set a sandstone 10 x 8 x 7 ins marked "1/16" on N face in a mound of stone 3 ft diam at base & 2 ft high for the 1/16 sec cor.
40.00	Set a sandstone 14 x 10 x 9 ins marked "1/4" on N face in a mound of stone 3 ft diam at base & 2 ft high for the 1/4 sec cor.
60.00	Set a sandstone 15 x 12 x 10 ins mark'd "1/16" on N face in a mound of earth 3 ft diam at base & 2 ft high for the 1/16 sec cor.
80.00	Set a sandstone marked with 4 notches on N face & 1 notch on E face in a mound of earth 3 ft diam at base & 2 ft high for the corner Common to secs 23 24 25 & 26. Land level prairie covered with sage brush. Soil good.

2 S. Range. 3 West Umiak Mer.

Miles	
	East on a random line between secs 24 & 25.
	Var 16° 27' E.
	Through scattering stunted cedars.
20.00	Set a temporary 1/16 sec cor.
40.00	Set a temporary 1/4 sec cor.
60.00	Set a temporary 1/16 sec. cor.
80.04	Intersect the East Bdy of the Tp 13 links N of the corner common to secs 19. 24. 25 & 30.
	From this corner I run
	N. 89° 55' W on a true line between secs. 24 & 25 with the same variation.
20.01	Set a sandstone 18 x 7 x 5 ins marked 1/16 on W face firmly in the ground for the 1/16 sec cor.
40.02	Set a sandstone 22 x 6 x 5 ins marked "1/4" on W face firmly in the ground for the 1/4 sec cor.
60.03	Set a sandstone 15 x 12 x 10 ins marked 1/16 on W face firmly in the ground for the 1/16 sec cor.
80.04	To the corner common to secs. 23. 24. 25 & 26.
	Land rolling on E side. 60 chains. The remainder is rough. covered with stunted cedars.
	Soil sandy. some grass.

North between secs. 23 & 24.
Var. 16° 27' E.

20.00	Set a sandstone 14 x 10 x 7 ins marked 1/16 on N face firmly in the ground for the 1/16 sec cor.
40.00	Set a sandstone 18 x 11 x 4 ins marked "1/4" on N face firmly in the ground for the 1/4 sec cor.
60.00	Set a sandstone marked "1/16" on face firmly in the ground for the 1/16 sec. cor.

Township 2 S. Range 3 W Uintah Mer.

chains	
80.00	Set a sandstone 16 x 15 x 3 ins marked with 3 notches on N face & 1 notch on E face firmly in the ground for the corner common to sections 13. 14. 23 & 24 situated on level. Land undulating. Soil 1st rate.
	East on a random line between sees 13 & 24. Var 16° 27' E.
	Over prairie.
20.00	Set a temporary 1/16 sec cor.
35.00	Enter dry creek. Course E.
40.00	Set a temporary 1/4 sec cor. 1 ch. N. to dry creek.
48.00	1 ch. S. to junction of two creeks.
50.00	To bluffs. Course N. W.
60.00	Set a temporary 1/16 sec cor. at foot of a high ridge. Descend gradually to
80.18	Intersection of the E. B'dy of the Ty. 4 links S. of the corner common to sees. 13. 18. 19 & 24. From this corner Train S. 89° 58' W. on a true line between sees 13 & 24 with the same variation.
20.04	Set a sandstone 22 x 20 x 10 ins marked 1/16 on W face firmly in the ground for 1/16 sec cor.
40.09	Set a sandstone marked "1/4" firmly in the ground for the 1/4 sec. cor. 1.02 ch. S of rocky bed of dry creek marked on W face.
60.13	Set a sandstone 24 x 12 x 3 ins marked 1/16 on W face firmly in the ground for 1/16 sec cor.
80.18	To the corner common to secs 13. 14. 23. & 24. Land rough and very much broken.

T. 2 S. Range 3 W of Uintah Mer.d

Chains	Soil 1st & 2d rate. Aug. 20th 1882
	North between secs 13 & 14.
	Var 16° 27' E
12.00	Ravine Course E.
	Ascend bluffs.
20.00	Set a sandstone 20 x 12 x 4 ins marked "1/16" on N face firmly in the ground for the 1/16 sec cor.
35.00	Small dry water-Course S.S.E.
40.00	Set a sandstone 18 x 14 x 13 ins marked "1/4" on N face firmly in the ground for the 1/4 sec cor.
	Thence up a gentle ascent and run parallel with a small dry creek Course S.
60.00	Set a sandstone 26 x 17 x 2 ins marked "1/16" on N face firmly in the ground for the 1/16 sec cor
80.00	Set a sandstone 18 x 15 x 10 ins marked with 2 notches on the N face & 1 notch on the E face for the corner to secs 11. 12. 13 & 14 firmly in the ground situated on high ridge.
	Land rolling.
	Soil sandy. 1st & 2nd rate.
	Sage brush & grass.

act on a random line bet secs 12 & 13.

Var 16° 27' E

20.00	Set a temporary 1/16 sec cor.
40.00	Set a temporary 1/4 sec cor.
45.00	Foot of bluffs.
60.00	Set a temporary 1/16 sec cor.
70.00	Creek. Course S.E.
79.90	Intersect the E. Bdy of the Ft 18 links N of the corner common to secs 7. 12. 13. & 18.

From this corner I run

Township 2 S. Range 3 West Uintah Mer.

Chains	
	N 89° 52' W on a true line between recs 12 & 13 with the same variation.
19.98	Set a sandstone 12 x 12 x 6 ins marked "1/16" on W face in a mound of earth 3 ft diam at base & 2 ft high for the 1/16 sec cor.
39.95	Set a sandstone 15 x 10 x 5 ins marked "1/4" on W face firmly in the ground for the 1/4 sec cor.
59.93	Set a sandstone 16 x 10 x 8 ins marked "1/16" on W face firmly in the ground for the 1/16 sec cor.
79.90	To the corner common to secs 11, 12, 13 & 14.
	Land rolling.
	Sage brush & grass.
	Soil 1st rate.

North between secs 11 & 12.
Var 16° 27' E.

20.00	Set a sandstone 12 x 10 x 6 ins marked "1/16" on N face firmly in the ground for the 1/16 sec cor.
40.00	Set a sandstone 10 x 10 x 6 ins marked "1/4" on N face firmly in the ground for 1/4 sec cor.
60.00	Set a sandstone 15 x 8 x 6 ins marked "1/16" on N face firmly in the ground for 1/16 sec cor.
80.00	Set a sandstone 18 x 15 x 12 ins marked with 1 notch on N face and 1 notch on E face firmly in the ground for the corner common to secs 1, 2, 11 & 12.
	Land rough & mountainous.
	Soil good & 1st rate.

Chains	
	East on a random line bet secs. 1 & 12.
	Var. 16° 28' E.
4.00	In ravine.
8.00	Summit of ridge.
12.00	Foot of ridge.
17.00	Creek. Course S. E.
20.00	Set a temporary 1/16 sec cor.
40.00	Set a temporary 1/4 sec cor.
60.00	Set a temporary 1/16 sec cor.
79.82	Intersect the E. Bdy of the Tp 7 links S of the corner common to secs 1. 6. 7 & 12.
	From this corner Trun.
	S. 89° 57' W on a true line between secs 1 & 12 with the same variation
19.96	Set a sandstone 20 x 15 x 8 ins marked 1/16" on W face firmly in the ground for the 1/16 sec. cor.
39.91	Set a sandstone 12 x 12 x 6 ins mar 1/4" on W face in a mound of earth 3 ft diam at base & 2 ft high for the 1/4 sec cor.
59.87	Set a sandstone 18 x 6 x 6 ins marked 1/16" on W face in a mound of earth 3 ft diam at base & 2 ft high for the 1/16 sec cor.
79.82	To the corner common to secs. 1. 2 11 & 12.
	Land rough & mountainous.
	Soil 2d rate.
	Sage brush.
	orth on a random line bet secs. 1 and 2.
	Var. 16° 28' E.
20.00	Set a temporary 1/16 sec cor.
40.00	Set a temporary 1/4 sec. cor.
60.00	Set a temporary 1/16 sec cor.
80.80	Intersect the N. Bdy of the Tp 21 links E of the corner common to secs

Township 2 S. Range 3 W. Uintah Mer.

Chains	
	1. 2. 35. 36.
	From this corner I run
	S. 0 09' East on a true line bet secs
	1 and 2 with the same variation.
20.80	Set a sandstone 18 x 15 x 6 ins marked
	"1/16" on N face firmly in the ground
	for the 1/16 sec cor.
40.80	Set a sandstone 20 x 18 x 8 ins marked
	"1/4" on the N face in the ground
	firmly for the 1/4 sec cor.
60.80	Set a sandstone 12 x 10 x 8 ins marked
	"1/16" on the N face firmly in the ground
	for the 1/16 sec cor.
80.80	To the corner common to secs 1-2-11-12
	Land rough & broken
	Soil good.
	Sage brush & grass.
	Aug. 21st 1882

I commenced at the corner to secs 2 3 34 & 35 on the South Boundary of the Tp which is a sandstone firmly set in the ground with two notches on E and 6 notches on N face. Thence I run

North bet Secs 34 & 35
Var 16° 25' E.

20.00	Set a sandstone 10 x 9 x 6 ins marked
	"1/16" on N face firmly in the ground
	for 1/16 sec cor.
40.00	Set a sandstone 18 x 12 x 10 ins marked
	"1/4" on N face in a mound of earth
	3 ft diam at base & 2 ft high for
	the 1/4 Sec. cor.
60.00	Set a sandstone 13 x 10 x 6 ins marked
	"1/16" on N face in a mound of earth
	3 ft diam at base & 2 ft high for
	the 1/16 sec. Cor.
80.00	Set a sandstone 16 x 12 x 12 ins marked
	with 5 notches on the N face and 2 notches
	on the E face in a mound of earth 3
	ft diam at base & 2 ft high for the corner

Township 2 S. Range 3 West of Uintah Mer.

Chains	
	Common to secs. 26-27-34 & 35.
	Land level.
	Soil 1st rate.
	East on a random line bet. Secs 26 & 35.
	Var. 16° 25' E.
20.00	Set a temporary 1/16 sec cor.
40.00	Set a temporary 1/4 sec cor.
60.00	Set a temporary 1/16 sec cor.
80.02	Intersect the N. & S. line 20 links S. of cor. to secs. 25. 26. 35 & 36. From this corner I run S 89° 51' W on a true line bet secs 26 & 35 with the same variation.
20.00	Set a sandstone 14 x 12 x 8 ins marked "1/16" on W face in a mound of earth 3 ft diam at base & 2 ft high for the 1/16 Sec. cor.
40.01	Set a sandstone 12 x 12 x 8 ins marked "1/4" on W face in a mound of earth 3 ft diam at base & 2 ft high for the 1/4 Section corner.
60.01	Set a sandstone 14 x 12 x 9 ins marked "1/16" on W face in a mound of earth 3 ft diam at base & 2 ft high for the 1/16 Sec. cor.
80.02	To the corner to Secs. 26. 27. 34 & 35. Land level. grass white sage. Soil 1st rate.
	North bet. Secs. 26 & 27.
	Var. 16° 27' E.
20.00	"1/16" Set a sandstone 14 x 10 x 6 ins marked on N face in a mound of earth 3 diam at base and 2 ft high for the 1/16 sec. cor.
40.00	"1/4" Set a sandstone 11 x 11 x 11 ins marked on N face in a mound of earth 3 diam at base & 2 ft high for 1/4 Sec. Cor. planted firmly in the ground.
60.00	"1/16" Set a sandstone 14 x 6 x 7 ins marked on N face in a mound of earth 3 ft diam at base & 2 ft high for the 1/16 Sec. Cor.

Township 2 S. Range 3 West of Uintah Mer.

ains	
65.00	Commence ascending
80.00	Set a sandstone 15 x 8 x 5 ins marked with 4 notches on the N face & 2 notches on E face with monument of stones for the Corner to Secs. 22. 23. 26 & 27. Land gennally prairie Except the last quarter of a mile where the line passes over broken country & mountainous Soil 1st rate grazing good
	East bet Secs 23 & 26. As this line passes over very rough & broken country being the foot hills to a higher country to the North the line was not run. Soil 3d & 4th rate. Sandstone formation.
	North bet Secs. 22 & 23. Var 16° 30' E.
20.00	Set a sandstone 16 x 7 x 5 ins marked 1/16 on N face firmly in the ground for the 1/16 Sec cor.
40.00	Set a sandstone 12 x 10 x 5 ins marked 1/4 on N face in a mound of earth 3 ft diam at base & 2 ft high for the 1/4 sec cor.
60.00	Set a sandstone 13 x 11 x 4 ins marked 1/16 on N face in a mound of earth 3 ft diam at base & 2 ft high for the 1/16 Sec. cor.
80.00	Set a sandstone 15 x 10 x 4 ins marked with 3 notches on the N face & 2 notches on the East face in a mound of earth 3 ft diam at base & 2 ft high for the corner to Secs 14. 15. 22 & 23. Undulating land. Soil light but produces fine bunch grass.

Township 2 S. Range 3 West of Uintah Mer.

Chains	
	East on a random line bet. Secs 14 & 23. Var. 16° 30' E.
20.00	Undulating with good grazing & scattering groves of cedar. Gently rising. Set a temporary 1/16 Sec. Cor.
40.00	Ascending gradually. Set temporary 1/4 Sec. cor.
60.00	Descend into wide open flat opening out to the S. E. Set temporary 1/16 sec. cor.
80.12	On level flat to the South. Intersect the N. & S. line 10 links North of Cor. to Secs 13-14-23 & 24. From this corner I run N. 89° 56' W on a true line bet. Secs 14 & 23 with the same variation.
20.03	Set a sandstone 15 x 10 x 5 ins marked "1/16" on W face in a mound of earth 3 ft diam at base & 2 ft high for 1/16 Sec cor.
40.06	Set a sandstone 17 x 11 x 3 ins marked "1/4" on W face in a mound of earth 3 ft diam at base & 2 ft high for 1/4 Sec. Cor.
60.09	Set a sandstone 22 x 8 x 5 ins marked "1/16" on W face in a mound of earth 3 ft diam at base & 2 ft high for 1/16 Sec. cor.
80.12	To the corner to Secs. 14. 15. 22 & 23. Land undulating. Soil 1st rate. good grazing. Aug. 22. 1882

North bet. Secs. 14 & 15. Var. 16° 30' E.

20.00	Set a sandstone 20 x 15 x 3 ins marked 1/16 on N face in a mound of earth 3 ft diam at base & 2 ft high for the 1/16 Sec. Cor.
40.00	Set a sandstone 15 x 15 x 4 ins marked 1/4 on N face in a mound of earth 3 ft diam at base & 2 ft high for 1/4 Sec. cor.
60.00	Set a sandstone 12 x 8 x 5 ins marked "1/16" on N face in a mound of stone 3 ft diam at base & 2 ft high for 1/16 sec corner.
80.00	Set a sandstone 14 x 10 x 4 ins marked with 2 notches on the N face and 2 notches on E face in a mound of earth 3 ft

T 2 S. Range 3 West of Uintah Mer.

Chains	
	diam at base & 2 ft high for the corner to Secs 10. 11. 14. & 15. Land gently undulating. Scattering cedars with bunch grass, some white sage. Soil 1st and 2d rate.
	East on a random line bet Secs. 11 & 14. Var 16° 30' E.
20.00	Set a temporary 1/16 Sec. Cor.
40.00	Set a temporary 1/4 Sec. Cor.
60.00	Set a temporary 1/16 Sec. Cor.
80.12	Intersect the N. S. line 12 Lks N of Corner to Secs 11-12-13 & 14. From this cor Chm N 89° 55' W on a true line bet Secs 11 & 14 with the same variation.
20.03	Set a sandstone 16 x 10 x 8 ins marked 1/16 on W face in a mound of earth 3 ft diam at base & 2 ft high for the 1/16 sec cor.
40.06	Set a sandstone 14 x 12 x 5 ins marked 1/4 on W face in a mound of earth 3 ft diam at base & 2 ft high for the 1/4 Sec cor.
60.09	Set a sandstone 14 x 9 x 5 ins marked 1/16 on W face in a mound of earth 3 ft diam at base & 2 ft high for 1/16 sec cor.
80.12	To the corner to Secs. 10. 11. 14. & 15. Land level grass & white sage. Soil 1st rate.
	North bet Secs. 10 & 11. Var. 16° 30' E.
20.00	Set a sandstone & stone monument for the 1/16 sec. corner marked 1/16
40.00	Set a sandstone 17 x 13 x 5 ins marked 1/4 on N face in a mound of earth 3 ft diam at base & 2 ft high for the 1/4 Sec cor.
60.00	Set a sandstone 12 x 12 x 8 ins marked 1/16 on N face in a mound of earth 3 ft diam at base & 2 ft high for the 1/16 Sec. Cor.
80.00	Set a sandstone 10 x 10 x 8 ins marked with one Notch on N face & 2 notches on E. face in mound of earth 3 feet diam at

Chains	
	base & 2 ft high for the corner to Sections 2 3 10 & 11.
	Land lvd. Prairie, grass & scattering cedars. Soil 1st rate.
	East on a random line bet Secs. 2 & 11.
	Var 16° 30' E
20.00	Set a temporary 1/16 sec cor. Prairie.
40.00	Set a temporary 1/4 sec. cor. near foot of bluffs.
48.00	Top of bluffs. Course S. E.
60.00	Set a temporary 1/16 sec cor on Mesa.
80.24	Intersect the N. & S. line 24 links North of Cor to Secs 1. 2. 11 & 12. From this cor I run N 89° 50' W on a true line bet Secs 2 & 11 with the same variation.
20.06	Set a sandstone 18 x 10 x 5 ins marked 1/16 on W face in a mound of earth 3 ft diam at base & 2 ft high for the 1/16 sec cor.
40.12	Set a sandstone 18 x 10 x 5 ins marked 1/4 on W face in a mound of earth 3 ft diam at base & 2 ft high for 1/4 sec cor.
60.18	Set a sandstone 15 x 14 x 9 ins marked 1/16 on W face in a mound of earth 3 ft diam at base & 2 ft high for 1/16 sec cor.
80.24	To the corner to sections 2. 3. 10 & 11. Land 1st 1/2 mile prairie. 2d rough. Soil 1st & 2d rate.
	North on a random line bet Secs. 2 & 3.
	Var. 16° 28' E.
20.00	Set a temporary 1/16 sec cor.
40.00	Set a temporary 1/4 sec cor.
60.00	Set a temporary 1/16 sec cor.
80.56	Intersect the N. Bdy of the T 2 S R 3 W of the Corner common to Sections 2 & 3 34 & 35. From this corner I run S 0° 11' W on a true line between Secs

Township 2 S. Range 3 West of Uintah Mer.

	2 + 3 with the same variation.
20.56	Set a sandstone 15 x 10 x 6 ins marked "1/16" on N face in a mound of earth 3 ft diam at base + 2 ft high for 1/16 sec cor.
40.56	Set a sandstone 18 x 12 x 6 ins marked "1/4" on N face in a mound of earth 3 ft diam at base + 2 ft high for 1/4 sec cor.
60.56	Set a sandstone 14 x 12 x 4 ins marked "1/16" on N face in a mound of earth 3 ft diam at base + 2 ft high for 1/16 sec cor.
80.56	To the corner common to Secs 2. 3. 10 + 11. Land 1st 1/2 mile undulating 2d rough. Soil 1st + 2d class with grass + sage brush.
	Aug. 23d 1882.

X

Commenced at the corner to Sections 3. 4. 33 + 34. on the South Boundary of the Tp which is a sandstone firmly set in the ground with three notches on East and Six notches on North faces. From which Trees

North bet Secs. 33 + 34.
Var. 16° 27' E.

10.00	Ascend to table land.
20.00	Set a sandstone 10 x 9 x 6 ins marked 1/16 on N face built mound of stone 3 ft diam at base + 2 ft high for 1/16 sec cor.
40.00	Set a sandstone 16 x 6 x 6 ins marked "1/4" on N face built mound of earth 3 ft diam at base + 2 ft high for 1/4 sec cor.
60.00	Set a sandstone 11 x 9 x 8 ins marked 1/16 on N face built mound of earth 3 ft diam at base + 2 ft high for 1/16 sec. cor.
80.00	On table land. Set a sandstone 16 x 10 x 11 ins marked with 5 notches on N face and 3 notches on E face in a mound of earth 3 ft diam at base + 2 ft high for the cor common to Secs 27. 28. 33 + 34.

Land level. good grazing on plateaus.
Soil 1st rate.

Township 2 S. Range 3 W. of Uintah Mer:

Chains	
	East on a random line bet Secs 27 & 34.
	Var 16° 28' E.
20.00	Set a temporary 1/16 sec cor. Prairie
40.00	Set a temporary 1/4 sec cor. Prairie.
60.00	Set a temporary 1/16 sec cor. Prairie
79.96	Intersects the N & S line 10 links South of corner to Secs 26. 27. 34. & 35. From this corner Runs S 89° 56' W on a true line bet Secs 27 & 34 with the same variation.
19.99	Set a sandstone 12 x 9 x 7 ins marked 1/16 on W face in a mound of earth 3 ft diam at base & 2 ft high for 1/16 sec cor.
39.98	Set a sandstone 12 x 9 x 8 ins marked 1/4 on W face in a mound of earth 3 ft diam at base & 2 ft high for 1/4 sec. cor.
59.97	Set a sandstone 12 x 10 x 8 ins marked 1/16 on W face in a mound of earth 3 ft diam at base & 2 ft high for 1/16 sec cor.
79.96	To the corner to Secs. 27. 28. 33. & 34. Land level prairie. Good grazing. Soil 1st class.

	North bet. Secs. 27 & 28.
	Var 16° 28' E.
20.00	Set a sandstone 18 x 9 x 5 ins marked 1/16 on N face in a mound of earth 3 ft diam at base & 2 ft high for 1/16 sec cor.
40.00	Set a sandstone 13 x 11 x 9 ins marked 1/4 on N face in a mound of earth 3 ft dia at base & 2 ft high for 1/4 sec cor.
60.00	Set a sandstone 12 x 9 x 5 ins marked 1/16 on N face in a mound of earth 3 ft diam at base & 2 ft high for 1/16 sec cor.
80.00	Set a sandstone 12 x 12 x 6 ins marked with 4 notches on N face & 3 notches on East face in a mound of earth 3 ft dia at base & 2 ft high for the corner to Secs 21. 22. 27. & 28. Land level prairie with grass & sage. Soil 1st Class.

Township 2 S. Range 3 W. Uintah Mer.

Chains	
	East on a random line bet Secs. 22 & 27. Var. 16° 30' E.
20.00	Set a temporary 1/16 sec cor.
40.00	Set a temporary 1/4 sec cor.
60.00	Set a temporary 1/16 sec cor. Heavy bluffs.
80.32	Intersected the N & S line 36 lks. North of 6 on to Secs. 22. 23. 26 & 27. From this cor. Run N. 89° 45' W on a true line bet Secs. 22 & 27 with the same variation
20.08	Set a sandstone 12 x 10 x 6 ins marked "1/16" on W face in a mound of earth 3 ft diam. at base & 2 ft high for 1/16 sec cor.
40.16	Set a sandstone 12 x 10 x 7 ins marked "1/4" on W face in a mound of earth 3 ft diam at base & 2 ft high for 1/4 Sec cor.
60.24	Set a sandstone 12 x 12 x 6 ins marked "1/16" on W face in a mound of Earth 3 ft diam at base & 2 ft high for 1/16 sec cor.
80.32	To the corner to Secs 21. 22. 27 & 28 First 3/4 mile. land level. last 1/4 mile rough. Soil 2nd rate.

	North bet Secs. 21 & 22. Var. 16° 30' E.
18.00	Ascend to table land.
20.00	Set a sandstone 12 x 9 x 5 ins marked "1/16" on N face in a mound of earth 3 ft diam at base & 2 ft high for 1/16 sec cor.
40.00	Set a sandstone 14 x 12 x 4 ins marked "1/4" on N face in a mound of earth 3 ft diam at base & 2 ft high for 1/4 sec cor.
60.00	Set a sandstone 18 x 12 x 8 ins marked "1/16" on N face in a mound of earth 3 ft dia at base & 2 ft high for 1/16 sec cor.
75.00	Stony ridge & bluffs. 20 ft high Slopes to West.
80.00	Set a sandstone 20 x 16 x 8 ins marked with 3 notches on N face & 3 notches on East face in a mound of earth 3 ft diam at base & 2 ft high for the corner to secs 15. 16. 21 & 22. Land slightly undulating. Good grass. Soil 1st class.

Township 2 S. Range 3 West of Uintah Mer.

Chains	
	East on a random line bet. Secs. 15 and 22. Var. 16° 30' E.
20.00	Set temporary 1/16 sec. cor. Cedar Undulating.
40.00	Set temporary 1/4 Sec. Cor. Level. Cedars & Grass
60.00	Set temporary 1/16 Sec. Cor. Rolling. Grass
80.12	Intersected the N. & S. line 18 links North of Corner to Secs. 14. 15. 22 & 23. From this Corner I run N 89° 52' W on a true line between Secs 15 & 22 with the same variation
20.03	Set a sandstone 12 x 15 x 4 ins marked "1/16" on N face in a mound of earth 3 ft diam at base & 2 ft high for 1/16 sec. Cor.
40.06	Set a sandstone 18 x 8 x 6 ins marked "1/4" on N face in a mound of earth 3 ft diam at base & 2 ft high for 1/4 Sec. Cor.
60.09	Set a sandstone 15 x 15 x 3 ins marked "1/16" on N face in a mound of earth 3 ft diam at base & 2 ft high for 1/16 Sec. Cor.
80.12.	To the Corner to Sections 15. 16. 21. & 22. Lands undulating. Cedars & Grass. Soil 1st rate. Aug 24th 1882
	North bet. Secs. 15 & 16. Var. 16° 30' E.
9.00	Rocky bluffs. 20 ft high. Course S. W.
16.00	Descend bluffs.
20.00	Set a sandstone 24 x 16 x 8 ins marked "1/16" on N face in a mound of earth 3 ft diam at base & 2 ft high for 1/16 sec cor.
34.00	Descend & ascend to bluffs. Course E. & W.
40.00	Set a sandstone 24 x 18 x 8 ins marked "1/4" on N face in a mound of earth 3 ft diam at base & 2 ft high for 1/4 sec. cor.
43.00	Ledge of rocks.
60.00	Set a sandstone 20 x 15 x 2½ ins marked "1/16" on N face in a mound of earth 3 ft diam at base & 2 ft high for 1/16 Sec. Cor.
80.00	Set a sandstone 24 x 14 x 4 ins marked with 2 notches on N face & 3 notches on East ace in a mound of earth 3 ft diam at base & 2 feet high for the Corner to

Township 2 S. Range 3. East Uintah Mer

Chains	
	Secs. 9. 10. 15 & 16.
	Land undulating & rough.
	Soil 2d & 3d rate.
	East on a random line bet Secs. 10 & 15.
	Var. 16° 30' E.
20.00	Set temporary 1/16 Sec. Cor.
40.00	Set temporary 1/4 Sec. Cor.
60.00	Set temporary 1/16 Sec. Cor.
79.86	Intersected the N. & S. line 12 links North of corner to Secs 10. 11. 14. & 15. From this corner Run N. 89° 55' W on a true line bet. Sections 10 & 15 with the same variation.
19.97	Set a sandstone 10 x 8 x 8 ins marked 1/16 on W face in a mound of earth 3 ft diam at base & 2 ft high for 1/16 Sec cor.
39.93	Set a sandstone marked 1/4 on West face in a mound of earth 3 ft diam at base & 2 ft high for 1/4 Sec. Cor.
59.89	Set a sandstone 15 x 12 x 4 ins marked 1/16 on W face in a mound of earth 3 ft diam at base & 2 ft high for 1/16 Sec cor.
79.86	To the corner to Secs. 9. 10. 15 & 16.
	Land undulating. Cedar & grass.
	Soil 2d & 3d rate.
	North between Secs. 9 & 10.
	Var. 16° 30' E.
20.00	Set a sandstone 20 x 6 x 5 ins marked 1/16 on N face in a mound of earth 3 ft diam at base & 2 ft high for 1/16 Sec Cor.
40.00	Set a sandstone 22 x 8 x 4 ins marked 1/4 on N face in a mound of earth 3 ft diam at base & 2 ft high for 1/4 Sec. Cor
60.00	Set a sandstone 14 x 10 x 10 ins marked 1/16 on N face in a mound of earth 3 ft diam at base & 2 ft high for 1/16 Sec. Cor.
80.00	Set a sandstone 15 x 10 x 4 ins marked with 1 notch on N face & 3 notches on the East face in a mound of earth 3 ft diam at base & 2 ft high for the Corner to Secs. 3. 4. 9 & 10.

Township 2 S. Range 3 West of Uintah Mer's

Chains	
	Land rolling. Good bunch grass. Cedars. Soil 1st rate.
	East on a random line bet Secs 3 & 10. Var 16° 28' E.
20.00	Set temporary 1/16 Sec. Cor.
40.00	Set temporary 1/4 Sec. Cor.
60.00	Set temporary 1/16 Sec. Cor.
80.16	Intersected the N. & S. line 13 links South of Corner to Secs 2. 3. 10 & 11. From this Corner Run S. 89° 54' W. on a true line bet Secs 3 & 10 with the same variation.
20.04	Set a sandstone 15 x 10 x 4 ins marked 1/16" on W. face in a mound of earth 3 ft diam at base & 2 ft high for 1/16 sec Cor.
40.08	Set a sandstone 18 x 8 x 4 ins marked "1/4" on W. face in a mound of earth 3 ft diam at base & 2 ft high for 1/4 Sec. Cor.
60.12	Set a sandstone 20 x 10 x 4 ins marked 1/16" on West face in a mound of earth 3 ft dia at base & 3 ft high for 1/16 Sec. Cor.
80.16	To the Corner to Sections 3. 4. 9. & 10. Land slightly rolling. Grass & Cedars. Soil 1st rate.
	North on a random line bet Secs. 3 & 4. Var. 16° 28' E.
20.00	Set temporary 1/16 Sec. Cor.
40.00	Set temporary 1/4 Sec. Cor.
60.00	Set temporary 1/16 Sec. Cor.
80.72	Intersected the N. Bdy of the Pr. 17 links East of the Corner Common to Secs 3. 4. 33 & 34. From this Corner Run S. 0° 07' E. on a true line between Secs 3 & 4 with the same variation.
20.72	Set a sandstone 22 x 8 x 4 ins marked "1/16" on N. face in a mound of earth 3 ft dia at base & 2 ft high for 1/16 Sec. Cor.
40.72	Set a sandstone 20 x 10 x 8 ins marked "1/4" on N. face in a mound of earth 3 ft diam at base & 2 ft high for 1/4 Sec Cor.
60.72	a sandstone 16 x 12 x 3 ins marked

Township 2 S. Range 3. West of Uintah Mer.

ans "1/16" on N face in a mound of earth 3 ft di at base & 2 ft high for 1/16 sec. cor.

80.72 To the corner common to Secs. 3. 4. 9 & 10.
Land rocky & rough in places. Grazing
Soil 1st and 2d rate.

Aug. 25th 1882

X Commenced at the corner to Sections 4. 5. 32. & 33 on the South Boundary of the Tip which is a sandstone firmly set in the ground with 4 notches on East face and six notches on N face. From which Trim

North bet. Secs. 32 & 33.
Var. 16° 28' E.

20.00 Set a sandstone 11 x 9 x 8 ins marked "1/16" on N face built mound of earth 3 ft diam at base & 2 ft high for 1/16 sec. cor.

27.00 Ravine. Course E.S.E.

40.00 Set a sandstone 12 x 9 x 8 ins marked "1/4" on N face in a mound of earth 3 ft diam at base & 2 ft high for 1/4 sec. cor.

60.00 Set a sandstone 10 x 9 x 6 ins marked "1/16" on N face in mound of earth 3 ft diam at base & 2 ft high for 1/16 sec. cor.

80.00 Set a sandstone 12 x 10 x 7 ins marked with 5 notches on N face & 4 notches on E. face in a mound of earth 3 ft diam at base & 2 ft high for the corner to Secs. 28. 29. 32 & 33.
Land level. Grass.
Soil 1st Class.

East on a random line bet. secs. 28 & 33.

Var. 16° 28' E.

12.00 Enter thick underbrush & willows.
18.50 Left bank of Lake Fork. Course S.E.
19.50 Right bank of Lake Fork.
20.00 Set temporary 1/16 Sec. Cor. in willows.
24.00 Bottom of bluffs 300 ft high

Township 2. S. Range 3. West of Uintah Mer.

Chains	
28.56	Top of bluffs. 300 ft high.
40.00	Set temporary 1/4 sec. cor.
60.00	Set temporary 1/16 sec. cor.
80.24	Intersected the N. & S line 16 links South of corner to Secs. 27. 28. 33 & 34. From this run. S. 89° 53' W on a true line bet Secs 28 & 33 with the same variation.
20.06	Set a sandstone 12 x 8 x 5 ins marked "1/16" on W face built mound of earth 3 ft dia at base & 2 ft high for 1/16 sec cor.
40.12	Set a sandstone 12 x 10 x 8 ins marked "1/4" on W face in a mound of earth 3 ft diam at base & 2 ft high for 1/4 sec. cor.
60.18	Set a sandstone 16 x 10 x 8 ins marked "1/16" on W face built mound of earth 3 ft dia at base & 2 ft high for 1/16 sec cor.
80.24	To the corner to Secs 28. 29. 32 & 33. Lands broken. Grazing. The 1st 40 chs Soil 1st rate. With dense undergrowth.

North bet. Secs. 28 & 29.
Var. 16° 28' E.

20.00	Set a sandstone 8 x 10 x 6 ins marked "1/16" on N face built mound of earth 3 ft dia at base & 2 ft high for 1/16 sec cor.
40.00	Set a sandstone 12 x 12 x 9 ins marked "1/4" on N face built mound of earth 3 ft dia at base & 2 ft high for 1/4 sec. cor.
54.00	Lake Fork. Course. S.E.
60.00	Set a sandstone 15 x 10 x 6 ins marked "1/16" on N face in a mound of earth 3 ft dia at base & 2 ft high for 1/16 sec cor.
62.00	Bluffs to Table lands.
80.00	Set a sandstone 20 x 15 x 10 ins marked with 4 notches on N face & 4 notches on East face in a mound of earth 3 ft dia at base & 2 ft high for the corner common to Secs. 20. 21. 28 & 29. Land. river bottom. Soil 1st Class. covered with dense growth of white haw & cottonwood.

Township 2 S. Range 3. West Uintah Mer.

East on a random line bet. Secs. 21. & 28.
Var. 16° 28' E.

20.00 Set temporary 1/16 Sec Cor.
40.00 Set temporary 1/4 Sec Cor.
60.00 Set temporary 1/16 Sec. Cor.
80.04 Intersected the N. & S line 18 links North of corner to Secs. 21. 22. 27. & 28. From this cor I run. N. 89° 52' W on a true line between Secs 21 & 28 with the same var.
20.01 Set a sandstone 13 x 9 x 8 ins marked 1/16 on N face in mound of Earth 3 ft diam at base & 2 ft high for 1/16 sec Cor.
40.02 Set a sandstone 16 x 12 x 11 ins marked 1/4 on N face in mound of earth 3 ft diam at base & 2 ft high for 1/4 sec. cor.
60.03 Set a sandstone 12 x 11 x 10 ins marked 1/16 on N face in mound of earth 3 ft diam at base & 2 ft high for 1/16 sec cor.
80.04 To the corner to Secs. 20. 21. 28 & 29.
Land rolling.
Soil 1st rate.

North on Section line bet. Secs. 20 & 21.
Var. 16° 28' E.

20.00 Set a sandstone 10 x 9 x 8 ins marked 1/16 on N face. built mound of earth 3 ft dia. at base & 2 ft high for 1/16 sec. cor.
40.00 Set a sandstone 16 x 11 x 9 ins marked 1/4 on N face built mound of earth 3 ft dia at base & 2 ft high for 1/4 sec. cor.
45.00 Ascends abruptly to level plateau.
60.00 Set a sandstone 13 x 11 x 4 ins marked 1/16 on N face built mound of earth 3 ft dia at base & 2 ft high for 1/16 sec. Cor.
80.00 Set a sandstone 18 x 10 x 4 ins marked with 3 notches on N face & 4 notches on East face in a mound of earth 3 ft dia at base & 2 feet high for the corner to Secs 16. 17. 20 & 21.
Land rough & mountainous Good grass.
Soil 1st & 2nd rate.

Township 2 S. Range 3 W. Uintah Mer.

Chains

East on a random line bet. Secs. 16 & 21.

Var. 16° 28' E.

20.00 Set temporary 1/16 sec. cor. Slope of hill to West
40.00 Set temporary 1/4 sec. cor. Gradual ascent to
46.00 highest point & descend to valley.
60.00 Set temporary 1/16 sec. cor. On bluffs.
66.00 Water-course. Course S. 3 chs. thence 2 chs West thence South. Ascend gradually to
69.00 low bluffs.
80.36 Intersected the N. & S. line 22 lks South of corner to Secs. 15. 16. 21 & 22. From this cor I S. 89° 51' W on a true line bet. Secs 16 & 21 with the same variation.
20.09 Set sandstone 20 x 10 x 5 ins marked "1/16" on W face in mound of earth 3 ft diam at base & 2 ft high for 1/16 sec. cor.
40.18 Set sandstone 20 x 10 x 3 ins marked "1/4" on W face in a mound of earth 3 ft diam. at base & 2 ft high for 1/4 sec. cor.
60.27 Set sandstone 18 x 10 x 3 ins marked "1/16" on face in a mound of earth 3 ft dia at base & 2 ft high for 1/16 sec. cor.
80.36 To the corner to Secs. 16. 17. 20 & 21.

Land rough. Good grass on mountains. Soil 1st & 2d rate. Aug. 26th 1882

orth bet. Secs. 16 & 1.

Var. 16° 28' E.

3.00 Dry water course. Course S. E. & thence over low ridges putting down to the East,
20.00 Set a sandstone 20 x 8 x 6 ins marked "1/16" on N face in a mound of earth 3 ft dia at base & 2 ft high for 1/16 sec cor.
40.00 Set a sandstone 18 x 8 x 3 ins marked "1/4" on N face in mound of earth 3 ft diam at base & 2 ft high for 1/4 sec. cor.
60.00 On edge of slope to small ravine. Set a sandstone 20 x 12 x 3 ins marked "1/16" on N face in mound of earth 3 ft diam at & 2 ft high for 1/16 Sec. Cor.

Township 2 S. Range 3 West & Uintah Mer.

Chains	
72.00	Ravine Course S.E with steep rocky bluffs 20 ft high.
80.00	Set a sandstone 15x12x4 ins marked 2 notches on N face & 4 notches on East face built mound of earth 3 ft diam at base & 2 ft high for the corner common to Secs 8 9 16 & 17. Land rough & mountainous with Cedars & bunch grass. Soil 1st & 2d rate.
	ast on a random line bet Secs. 9 & 16. Var 16° 27' E.
	Gentle descent to valley.
20.00	Set temporary 1/16 Sec. Cor Soil 1st rate.
36.00	Junction of two dry creeks. One from North & the other from W N W & flow West.
40.00	In quite a considerable valley. Set a temporary 1/4 Sec. Cor on edge of dry ravine general course to S. W and heads in 20 chs in the N. E. Soil 1st & 2d rate.
47.20	Small ledge of rocks commencing at the North thence around to the East and South, circular. Cedars.
60.00	Set temporary 1/16 Sec. Cor. on bluff of rocks which circles as preceding ledge and overlooks valley.
80.48	Intersected the N & S line 32 links South of corner to Secs. 9. 10. 15 & 16. From this cor. Trim. S. 89° 46' W on a true line bet Secs 9 & 16 with the same var. Cedars.
20.12	Set a sandstone 15x8x5 ins marked "1/16" on W face in a mound of earth 3 ft diam at base & 2 ft high for 1/16 sec cor.
40.24	Set a sandstone 24x8x4 ins marked "1/4" on W face in a mound of earth 3 ft dia at base & 2 ft high for 1/4 sec cor.
60.36	Set a sandstone of large size marked 1/16" on W face in a mound of earth 3 ft diam at base & 2 ft high for 1/16 sec cor.

Township 2 S. Range 3 W. Uintah Mer.

Chains	
80.48	To the corner to Secs. 8. 9. 16 & 17. Land rough. Scattering cedars & bunch grass Soil 1st & 2d rate.
	North bet. Secs. 8 & 9. Var. 16° 28' E.
20.00	In valley. Set sandstone 19 x 6 x 5 ins marked 1/16 on N face in a mound of earth 3 ft dia at base & 2 ft high for 1/16 sec cor.
39.00	Small dry creek from N E.
40.00	Set a sandstone 20 x 18 x 3 ins marked "1/4" on N face in a mound of earth 3 ft dia at base & 2 ft high for 1/4 Sec cor. Thence over rough country to
60.00	Bluffs. Course N & E. in valley. Set a sandstone 30 x 8 x 6 ins marked 1/16 on N face in a mound of earth 3 ft dia at base & 2 ft high for 1/16 Sec cor.
75.00	Ravine. Course N. Thence over rolling ridges putting down to the West.
80.00	On slope to valley. Rocky. Cedar groves. Set a sandstone 24 x 18 x 10 ins marked with 1 notch on N face & 4 notches on East face built a mound of earth 3 ft diam at base & 2 ft high for the corner common to Secs 4. 5. 8. & 9. Land rough. Cedar groves & bunch grass. Soil 1st & 2d rate. The whole line broken & mountainous.
	East on a random line bet Secs. 4 & 9. Var. 16° 28' E.
	Ascend gradually to
20.00	Set temporary 1/16 sec. cor Cedar groves & grass
40.00	Set temporary 1/4 sec. cor. Cedar groves & gr
60.00	Set temporary 1/16 sec cor. Cedar groves & gr.
80.08	Intersected the N & S line 18 links N of corner to Secs. 3. 4. 9 & 10. From this corner Run N 89° 52' W on a true line bet Secs. 4 & 9 with the same variation.

Township 2 S. Range 3 West Uintah Mer.

Chains	
20.02	Set a sandstone 18 x 14 x 4 ins marked 1/16 on W face in a mound of earth 3 ft dia at base & 2 ft high for 1/16 sec. cor.
40.04	Set a sandstone 24 x 8 x 4 ins marked 1/4 on W face in a mound of earth 3 ft dia at base & 2 ft high for 1/4 sec cor.
60.06	Set a sandstone 12 x 12 x 7 ins marked 1/16 on W face in a mound of earth 3 ft dia at base & 2 ft high for 1/16 sec cor.
80.08	To the corner to Secs 4. 5. 8 & 9. Sand level. Soil light 1st & 2d rate.

North on a random line bet Secs 4 & 5.

Var 16° 28' E.

20.00	Set a temporary 1/16 sec. cor. rough ridges.
40.00	Set temporary 1/4 sec cor. rough.
60.00	Set temporary 1/16 sec. cor. rough.
81.08	Intersected the N Bdy of the Ty 3 E. 37 links W of the corner common to Secs 4. 5. 32 & 33. From this corner Run S. 0° 16' W on a true line bet Secs 4 & 5 with the same variation.
21.08	Set a sandstone 18 x 18 x 15 ins marked 1/16 on N face in a mound of earth 3 ft dia at base & 2 ft high for 1/16 sec cor.
41.08	Set a sandstone 18 x 12 x 6 ins marked 1/4 on N face in a mound of earth 3 ft dia at base & 2 ft high for 1/4 sec cor.
61.08	Set a sandstone 16 x 14 x 3 ins marked 1/16 on N face in a mound of earth 3 ft dia at base & 2 ft high for 1/16 sec cor.
81.08	To the corner common to Secs 4. 5. 8 & 9. Land rough with cedar grass & bunch grass. Good grazing. Soil 1st & 2d Clay. The whole line mountainous.

Aug 27th 1882

Township 2 S. Range 3 West Uintah Mer

Chains	
	Commenced at the corner to Sections 5. 6. 31 & 32 on the South Bdy of the Tp which is a sandstone firmly set in the ground with 5 notches on the E face and 6 notches on the N face. From which Trees
	North bet Secs 31 & 32.
	Var. 16° 30' E.
20.00	Set a sandstone 11 x 10 x 9 ins marked "1/16" on N face built mound of earth 3 ft dia at base & 2 ft high for 1/16 sec Cor.
40.00	Set sandstone 15 x 8 x 6 ins marked "1/4" on N face built mound of earth 3 ft diam at base & 2 ft high for 1/4 sec Cor.
60.00	Set a sandstone 12 x 8 x 6 ins marked "1/16" on N face built mound of earth 3 ft dia at base & 2 ft high for 1/16 sec. Cor.
69.00	Ravine & dry creek from W. S. W thence ascend steep clay bluff to
80.00	Set a sandstone 14 x 9 x 5 ins marked with 5 notches on N face and 5 notches on South face in a mound of earth 3 ft diam at base & 2 ft high for the corner common to Secs. 29-30-31 & 32.
	Land in valley of Lake Fork. level.
	Soil 1st rate.
	East on a random line bet Secs. 29 & 32.
	Var 16° 30' E.
20.00	Set temporary 1/16 sec. Cor. Descending.
21.00	Dry gulch or ravine Heads N. Course S.
40.00	Set temporary 1/4 sec. Cor. Rolling.
60.00	Set temporary 1/16 sec Cor. Rolling.
80.32	Intersected the N & S line 22 links North of corner to Secs. 28. 29. 32 & 33. From this Cor run N 89° 51' W on a true line bet Secs 29 & 32 with same var.
20.08	Set a sandstone 12 x 11 x 5 ins marked 1/16 on N face in mound of earth 3 ft diam at base & 2 ft high for 1/16 Sec. Cor.

Township 2 S. Range 3 West Umitah Mer.

40.16	Set a sandstone 13 x 10 x 6 ins marked 1/4 on W face in a mound of earth 3 ft dia at base & 2 ft high for 1/4 sec Cor.
60.24	Set a sandstone 12 x 10 x 9 ins marked 1/16 on W face in a mound of earth 3 ft dia at base & 2 ft high for 1/16 sec Cor.
80.32	To the corner to Secs. 29-30-31 & 32. Rising rolling ground & rough. Soil 2d rate.
	West on a random line bet Secs. 30 & 31. Var 16° 30' E.
8.00	Foot of red sandstone bluff. 450 ft High
13.00	Foot of bluff.
20.00	Set temporary 1/16 sec cor.
40.00	Set temporary 1/4 sec cor.
60.00	Set temporary 1/16 sec. Cor.
78.76	Intersected the W. B dy of the Pp. 22 lks S. of the corner common to Sections 25-30-31 & 36. From this corner I run S. 89° 51' E on a true line bet Secs 30 & 31 with the same var.
18.76	Set a sandstone 15 x 10 x 6 ins marked 1/16 on W face in mound of earth 3 ft diam at base & 2 ft high for 1/16 sec Cor.
38.76	Set a sandstone 12 x 10 x 6 ins marked 1/4 on W face in a mound of earth 3 ft dia at base & 2 ft high for 1/4 sec Cor.
58.76	Set a sandstone 9 x 8 x 8 ins marked 1/16 on W face in a mound of earth 3 ft dia at base & 2 ft high for 1/16 sec Cor.
78.76	The corner to Sections 29. 30. 31 & 32. thick cedar groves. Land mountainous & broken Soil 3d rate.
	North between Secs. 29 & 30. Var. 16° 27' E.
20.00	Set a sandstone 15 x 10 x 7 ins marked 1/16 on W face in a mound of earth 3 ft dia at base & 2 ft high for 1/16 Sec Cor.

Township 2 S. Range 3. West Uintah Mer.

Chains	
32.00	Ravine. Course S. W. & S.
40.00	Set a sandstone 14 x 9 x 8 ins marked "1/4" on N face in a mound of earth 3 ft diam at base & 2 ft high for the 1/4 sec. cor.
60.00	Set a sandstone 17 x 8 x 5 ins marked "1/16" on N face in a mound Earth 3 ft diam at base & 2 ft high for 1/16 sec cor.
80.00	Set a sandstone 16 x 10 x 7 ins marked with 4 notches on N face & 5 notches on East face in a mound of Earth 3 ft diam at base & 2 ft high for the corner common to Secs. 19. 20. 29. & 30.
	Land very rough & broken in heavy bluffs & clay hills.
	Soil 3d rate.
	East on a random line bet Secs. 20 & 29
	Var. 16° 27' E.
18.00	Descend bluffs into valley of Lake Fork
20.00	Set temporary 1/16 sec. cor.
40.00	Set temporary 1/4 sec. cor.
57.00	Lake Fork. Course S. W.
60.00	Set temporary 1/16 sec cor. in thick brush.
63.00	Foot of bluffs of table land.
75.00	Top of bluffs of table land.
80.36	Intersected the N & S line 26 links South of corner to Secs 20. 21. 28 & 29. From this cor Pine S. 89° 49' W on a true line bet Secs. 20 & 29 with the same var.
20.09	Set a sandstone 16 x 8 x 4 ins marked 1/16" on N face in a mound of earth 3 ft diam at base & 2 ft high for 1/16 sec cor.
40.18	Set a sandstone 15 x 11 x 5 ins marked "1/4" on N face in a mound of earth 3 ft diam at base & 2 ft high for 1/4 sec. cor.
60.27	Set a sandstone 14 x 12 x 7 ins marked "1/16" on West face in a mound of earth 3 ft dia at base & 2 ft high for 1/16 sec cor.
80.36	To the corner to Secs. 19. 20. 29 & 30.
	Land rough & broken Except in valley.
	Soil 1st & 2d class. Aug. 28th 1882

Township 2 S. Range 3 W. Uintah Mer.

obtain

Section line between 19 & 30 not run owing to the mountainous and almost impassable nature of the sandstone bluffs.

North between Secs. 19 & 20.
Var 16° 27' E.

20.00 On table land. Set a sandstone 16 x 10 x 6 ins marked 1/16 on N face in mound of earth 3 ft diam at base & 2 ft high for 1/16 sec cor.

26.00 Descend steep & rugged sandstone bluffs, perpendicular to narrow valley of Lake Fork. Course S. E with heavy underbrush.

40.00 Set a sandstone 16 x 11 x 6 ins. marked 1/4 on N face in a mound of earth 3 ft diam at base & 2 ft high for 1/4 sec cor.

60.00 Set a sandstone 12 x 10 x 8 ins marked 1/16 on N face in a mound of earth 3 ft diam at base & 2 ft high for 1/16 sec cor.

80.00 Set a sandstone 16 x 12 x 10 ins marked with 3 notches on N face & 5 notches on East face in a mound of earth 3 ft diam at base & 2 ft high for the corner common to Sections 17, 18, 19 & 20.

Land very rough.
Soil 1st & 2nd rate.

East on a random line bet Secs. 17 & 20.
Var 16° 30' E.

20.00 Set temporary 1/16 Sec. Cor.

33.50 Indian trail. Course S. E.

36.00 Ascends to table land.

40.00 10 ft above prairie. Set temporary 1/4 Sec. cor.

60.00 Set temporary 1/16 sec. cor.

69.01 Descend over rolling country.

80.12 On descent through very broken & mountainous country with thick cedar grove, ridges. Course E. & N. Intersected the N. & S

Township 2 S. Range 3 W. Uintah Mer.

Chains	
	6 links South of corner to Secs. 16. 17. 20 + 21. From this corner Trees S. 89° 57' W on a true line bet. Secs. 17 + 20 with the same variation.
20.03	Set a sandstone 16 x 10 x 4 ins marked 1/16 on W face in mound of earth 3 ft dia at base + 2 ft high for 1/16 sec cor.
40.06	Set a sandstone 18 x 14 x 10 ins marked "1/4" on W face in mound of earth 3 ft diam at base + 2 ft high for 1/4 sec. cor.
60.09	Set a sandstone 12 x 15 x 5 ins marked 1/16" on W face in mound of earth 3 ft dia at base + 2 ft high for 1/16 sec cor.
80.12	To the corner to Secs. 17. 18. 19 + 20. Soil 1st class.

West on a random line between Secs. 18 + 19.

Var 16° 30' E.

20.00	Set temporary 1/16 sec. cor.
40.00	Set temporary 1/4 sec cor
60.00	On slope of very deep descent. no corner
79.06	In valley of Lake Fork and intersect the W. Bdy of the Ute Res of the corner common to Secs. 18. 19. 24. + 13

From this corner Trees on a true line with the same variation bet Secs. 18 + 19

19.06	Set a sandstone 16 x 9 x 7 ins marked "1/16" in W face in a mound of earth 3 ft diam at base + 2 ft high for 1/16 sec. cor.
39.06	Set a sandstone 15 x 10 x 6 ins marked "1/4" on W face in mound of earth 3 ft diam at base + 2 ft high for 1/4 sec. cor.
59.06	Set a sandstone 15 x 10 x 6 ins marked "1/16" on W face in a mound of earth. 3 ft diam at base + 2 ft high for 1/16 sec cor.
79.06	To the corner to Secs. 17. 18. 19. + 20. Land rough + broken - mountainous Soil 1st + 2d rate.

Township 2 S. Range 3 W. Uintah Mer.

— ann —	
	North bet. Secs. 17 & 18. Var. 16° 30' E.
20.00	Set a sandstone 12 x 10 x 5 ins. marked "/16" on N. face in a mound of earth 3 ft. diam. at base & 2 ft. high for 1/16 Sec. Cor.
24.00	Ascend about 20 ft. to another table land.
40.00	Set a sandstone 12 x 8 x 5 1/2 ins. marked "1/4" on N. face in a mound of earth 3 ft. diam. at base & 2 ft. high for 1/4 Sec. Cor.
60.00	Set a sandstone 15 x 12 x 5 ins. marked "1/16" on N. face in a mound of earth 3 ft. diam. at base & 2 ft. high for 1/16 Sec. Cor.
80.00	Set a sandstone 10 x 9 x 6 ins. marked with 2 notches on N. face & 5 notches on E. face in a mound of earth 3 ft. diam. at base & 2 ft. high for the corner common to Secs. 7. 8. 17 & 18. Land level prairie with good grass. Soil 1st rate.
	East on a random line bet. Secs. 8. & 17. Var. 16° 30' E.
20.00	Set temporary 1/16 Sec. Cor. Prairie.
40.00	Set temporary 1/4 Sec. Cor. A rocky ravine with bluffs on North side runs down from the West and then courses E. S. E.
42.00	Descend into broken & rocky country.
60.00	Set temporary 1/16 Sec. Cor.
76.00	Cross dry ravine. Course S.
80.24	Intersected the N. & S. line 15 Lks. South of Cor. to Secs. 8. 9. 16 & 17. From this corner run S. 89° 54' W. on a true line bet. Secs. 8 & 17 with the same var.
20.06	Set a sandstone 15 x 13 x 5 ins. marked "1/16" on N. face in a mound of earth 3 ft. dia. at base & 2 ft. high for 1/16 Sec. Cor.
40.12	Set a sandstone 9 x 9 x 8 ins. marked "1/4" on N. face in a mound of earth 3 ft. diam. at base & 2 ft. high for 1/4 Sec. Cor.
60.18	Set a sandstone 24 x 20 x 3 ins. marked 1/16" on N. face in a mound of earth 3 ft.

Township 2 S. Range 3 W. Uintah Mer.

Chains	
— —	diam at base x 2 ft high for 1/16 Sec. Cor.
80.24	To the corner to Secs. 7. 8. 17 & 18.
	Land rough & broken. Good grass.
	Soil 1st & 2nd rate

West on a random line bet Secs. 7 & 18.

Var 16° 30' E.

20.00 Set temporary 1/16 Sec. Cor. on table land.
40.00 Set temporary 1/4 Sec. Cor. on table land.
60.00 Set temporary 1/16 Sec. Cor. on table land.
75.00 Descend about 20 ft to table land.
78.32 Intersect the W. Bdy of the Pk. Glade N. of the corner common to Secs. 7. 12. 13 & 18. From this corner Trav N. 89° 56' E on a true line with the same variation bet Secs. 7 & 18.
18.32 Set a sandstone 12x8x6 ins marked 1/16 on N face in a mound of earth 3 ft diam at base x 2 ft high for 1/16 sec. cor.
38.32 Set a sandstone 12x12x5 ins marked 1/4 on N face in mound of earth 3 ft diam at base x 2 ft high for 1/4 sec. cor.
58.32 Set a sandstone 20x12x4 ins marked 1/16 on N face in a mound of earth 3 ft dia at base x 2 ft high for 1/16 sec. cor.
78.32 To the corner to Secs. 7. 8. 17 & 18.
Land level. Grass & White sage.
Soil 1st rate. Aug. 29th 1882

North between Sec. 7 & 8.

Var 16° 30' E.

20.00 Set sandstone 20x16x2 ins marked 1/16 on N face in mound of earth 3 ft diam at base x 2 ft high for 1/16 sec cor.
0.00 Set sandstone 14x10x6 ins marked 1/4 on N face in mound of earth 3 ft diam at base x 2 ft high for 1/4 sec. cor.
60.00 Set sandstone 14x8x6 ins marked 1/16 on N face in mound of earth 3 ft diam at base x 2 ft high for 1/16 sec cor.
80.00 Set a sandstone 12x8x6 ins marked on North face with one notch & on the East.

Township 2 S. Range 3 W. Uintah Mer.

Chains	
	face with 5 notches in a mound of earth 3 ft diam at base & 2 ft high for the Cor common to Secs. 5. 6. 7 & 8.
	Land level. Good grass Prairie.
	Soil 1st rate.
	East on a random line bet Secs 5 & 8.
	Var. 16° 30' E.
20.00	Set temporary 1/16 sec. cor. Scattering cedars.
24.00	Descending to valley. rough & broken.
25.00	Bluff. 20 ft Attitude. Scattering Cedars.
40.00	Set temporary 1/4 sec cor. in valley.
44.00	Along Gulch to North. flowing East.
56.00	Main dry creek of valley. Course South.
60.00	Set temporary 1/16 sec. cor.
80.16.	Intersected the N & S line 13 lks North of cor. to Secs. 4. 5. 8 & 9. From this Corner I run. N 89° 54' W on a true line bet Secs. 5 & 8 with the same variation.
20.04	Set a sandstone 12 x 10 x 5 ins marked "1/16" on W face in a mound of earth 3 ft diam at base & 2 ft high for 1/16 sec cor.
40.08	Set a sandstone 24 x 20 x 3 ins marked "1/4" on W face in a mound of earth 3 ft diam at base & 2 ft high for 1/4 sec cor.
60.12	Set a sandstone 20 x 8 x 4 ins marked "1/16" on W face in mound of earth 3 ft diam at base & 2 ft high for 1/16 sec. cor.
80.16	To the corner to Secs. 5. 6. 7 & 8.
	Soil light. 1st & 2d rate.
	West on a random line bet. Secs. 6 & 7.
	Var. 16° 30' E.
10.00	Gentle descent from table land.
20.00	Set temporary 1/16 Sec cor. Prairie.
40.00	Set temporary 1/4 Sec cor. Prairie.
60.00	Set temporary 1/16 Sec Cor. Prairie.
78.56	Intersected the W. Bdy of the Tp. 9 links North of the common corner to Secs. 1. 6. 7 & 12.

Township 2 S. Range 3 W. Uintah Mer.

Chains	
	From this corner I run N 89° 56' E on a true line bet. Secs. 6 & 7 with the same variation.
18.56	Set a sandstone 24 x 10 x 4 ins marked "1/16" on W face in mound of earth 3 ft diam at base & 2 ft high for 1/16 sec cor.
38.56	Set a sandstone 15 x 10 x 8 ins marked "1/4" on W face in a mound of earth 3 ft diam at base & 2 ft high for 1/4 sec cor.
58.56	Set a sandstone 16 x 10 x 7 ins marked "1/16" on W face in a mound of earth 3 ft diam at base & 2 ft high for 1/16 sec. cor.
78.56	The corner to Secs 5. 6. 7 & 8 on gentle slope to N. Prairie. Good grazing. Soil 1st rate.

North on random line bet. Secs. 5 & 6.

Var. 16° 30' E.

20.00	Set temporary 1/16 Sec cor. Prairie.
40.00	Set temporary 1/4 Sec. cor. Prairie.
60.00	Set temporary 1/16 Sec. cor. Prairie
80.48	Intersected the W. Bdy of T 2 S 19 links E. of the corner common to Secs 5. 6. 31. 32

From this corner I run S. 0° 08' E on a true line bet. Secs. 5 & 6 with the same variation.

20.48	Set a sandstone 12 x 10 x 8 ins marked "1/16" on N face in a mound of earth 3 ft diam at base & 2 ft high for 1/16 sec cor.
40.48	Set a sandstone 10 x 10 x 10 ins marked "1/4" on N face in a mound of earth 3 ft diam at base & 2 ft high for 1/4 sec cor.
60.48	Set a sandstone 10 x 10 x 9 ins marked "1/16" on N face in a mound of earth 3 ft dia at base & 2 ft high for 1/16 sec cor.
80.48	To the corner common to Secs 5. 6. 7. & 8. Land level prairie. Good grass. Soil 1st rate.

Aug. 30th 1882

Township 2 South Range 3 West Uintah Meridian

General Description

The land in this Township may be classified into 1st 2nd & 3rd rate

That portion lying to the N. E. of Lake Fork and running back for 3 miles, is a table land covered with bunch grass and the soil is of the 1st & 2nd rate. The N. E portion is much broken and cut up by several cruds which are dry during the summer season, This district is rough & mountainous, intersected with many water drains & ravines; the hill sides however being clothed with groves of red cedar with openings with patches of nutritious bunch grass.

Lake Fork, a beautiful, clear mountain trout stream whose average width is about 1½ chains cuts its way through a narrow canon and flows in a S. E. direction. The width of its valley is about 40 chains and produces a dense growth of cottonwood, willows & white haw.

The South West part is high rough & mountainous covered with cedars, with considerable sage brush & grass.

Soil 3rd rate.

Field Notes

of the Survey of the

Sub-divisional $\frac{1}{4}$ & $\frac{1}{16}$ Sec.s

T. No 2. S. R. No 3. W.

Volume
#
R0273

54.

[4—590.]

Township No. 2 South Range No. 3 W. Uintah Mer.

127	126	103	70	78	66
6 126	5 125	4 102	3 89	2 77	1 65
124	123	101	89	77	66
123	122	101	88	76	64
7 122	8 121	9 100	10 87	11 75	12 63
120	119	99	87	76	64
119	118	98	86	74	62
18 117	17 117	16 98	15 85	14 73	13 61
116	115	97	85	73	60
114	114	96	84	72	60
19 113	20 112	21 96	22 83	23 71	24 59
111	111	95	83	71	59
111	111	94	82	70	58
30 110	29 109	28 93	27 81	26 69	25 57
108	108	93	81	69	57
107	106	92	80	68	56
31 106	32 105	33 91	34 79	35 68	36 55
104	103	91	79	67	55

(8492—20 31.)

Scale 80 chains to an inch

Township 2 South Range 3 W Uintah Mer

Chains	Field Notes of the Sub-divisional 1/16 and 1/4 Section Lines.
	From the S. 1/16 Sec. Cor on Sec line 35 & 36 I run
	East on a random line through the middle of the South half of Sec. 36.
	Var 16° 27' E.
20.00	Set a temporary 1/16 Sec. Cor. Prairie
40.00	Set a temporary 1/16 Sec. Cor Prairie
60.00	Set a temporary 1/16 Sec. Cor Prairie.
80.02	Intersect the East Bdy 6 Lks. North of the 1/16 Sec. Cor. Prairie.
	From this corner I run
	N. 89° 56' W on a true line through the middle of the S half of Sec. 36 with the same variation.
0.00	Set a sandstone 14 x 13 x 5 ins marked 1/16" on W face in mound of earth 3 ft diam at base, 2 ft high for 1/16 Sec. cor.
40.01	Set a sandstone 17 x 9 x 5 ins marked 1/16" on W face in a mound of earth 3 ft diam at base, 2 ft high for 1/16 sec cor.
60.01	Set a sandstone 12 x 10 x 7 ins marked 1/16" on W face in a mound of earth 3 ft diam at base, 2 ft high for 1/16 sec cor.
80.02	The S. 1/16 Sec Cor bet. Secs. 35 & 36. Land prairie with good grass & white sage Soil 1st rate.
	From the 1/4 Sec. Cor on Sec line bet. 35 & 36 I run
	East on a random line through the middle of Sec. 36.
	Var 16° 27' E.
20.00	Set temporary 1/16 Sec. Cor. Prairie.
40.00	Set temporary 1/4 Sec. Cor. Prairie.
60.00	Set temporary 1/16 Sec. Cor. Prairie
79.92	Intersect the East Bdy 20 Lks South of the 1/4 Sec. Cor. Prairie.
	From this corner I run

Township 2 S. Range 3 W. Uintah Mer.

Chains	
	S. 89° 51' W. on a true line through the middle of Sec. 36 with the same var.
19.98	Set a sandstone 13 x 10 x 7 ins marked 1/16 on W face in a mound of earth 3 ft diam at base & 2 ft high for 1/16 sec cor.
39.96	Set a sandstone 13 x 11 x 8 ins marked 1/4 on W face in a mound of earth 3 ft diam at base & 2 ft high for 1/4 sec cor.
59.94	Set a sandstone 13 x 10 x 5 ins marked 1/16 on W face in a mound of earth 3 ft diam at base & 2 ft high for 1/16 sec cor.
79.92	To the 1/4 Sec Cor bet Secs 35 & 36. Land level. Good grazing. Soil 1st Class.

From the N 1/16 Sec Cor on Sec line 35 & 36. Run

East on a random line through the middle of the N. half of Sec. 36.

Var 16° 27' E.

20.00	Set temporary 1/16 Sec Cor. Prairie
40.00	Set temporary 1/16 Sec Cor. Prairie
60.00	Set temporary 1/16 Sec Cor. Prairie
79.86	Intersect the E. Bdy 8 lks South of the 1/16 Sec Cor. Prairie.

From this corner Run

N 89° 56' W on a true line through the middle of the N half of Sec 36 with the same variation.

19.97	Set a sandstone 11 x 10 x 9 ins marked 1/16 on W face in a mound of earth 3 ft diam at base & 2 ft high for 1/16 sec cor.
39.93	Set a sandstone 14 x 12 x 10 ins marked 1/16 on W face in a mound of earth 3 ft diam at base & 2 ft high for 1/16 sec cor.
59.89	Set a sandstone 12 x 11 x 9 ins marked 1/16 on W face in a mound of earth 3 ft dia at base & 2 ft high for 1/16 sec cor.
79.86	The N 1/16 Sec Cor bet Secs 35 & 36. Land level. Good grazing. Soil 1st Class.

Township 2 S. Range 3 W. Uintah Mer.

chains	
	From the S 1/16 Sec. Cor on Sec line 25 & 26 Trav
	East on a random line through the middle of the South half of Sec. 25.
	Var. 16° 27' E.
0.00	Set a temporary 1/16 Sec. Cor. Prairie.
40.00	Set a temporary 1/16 Sec. Cor. Prairie
60.00	Set temporary 1/16 Sec. Cor. Prairie.
79.96	Intersect the East B'dy 12 lks North of the 1/16 Sec. Cor. Prairie.
	From this corner Trav
	N 89° 55' W on a true line through the middle of the S. half of Sec. 25 with the same var.
9.99	Set a sandstone 10 x 8 x 7 ins marked 1/16 " on N face in mound of earth 3 ft diam at base & 2 ft high for 1/16 Sec. Cor.
9.98	Set a sandstone 15 x 14 x 3 ins marked 1/16 on N face in mound of earth 3 ft diam at base & 2 ft high for 1/16 sec. cor.
9.97	Set a sandstone 10 x 9 x 6 ins marked 1/16 on N face in mound of earth 3 ft diam at base & 2 ft high for 1/16 sec Cor.
79.96	The S. 1/16 Sec. Cor bet. Secs. 25 & 26. Land level. Good grazing. Soil 1st rate. Aug. 30th 1882

From the 1/4 Sec. Cor on Sec line bet 25 & 26 Trav

East on a random line through the middle of Sec. 25.

Var. 16° 27' E.

0.00	Set temporary 1/16 Sec. Cor.
40.00	Set temporary 1/4 Sec. Cor
60.00	Set temporary 1/16 Sec. Cor.
64.00	S/ring of flowing good water. 8 chs. North.
80.00	Intersect the East B'dy 54 lks South of the 1/4 Sec. Cor.
	From this corner Trav
	S. 89° 37' W. on a true line through the middle of Sec. 25. with same var.
20.00	et a sandstone 11 x 11 x 8 ins. marked

Township 2 S. Range 3 West Uintah Mer.

10 chains	1/16 on W face in mound of Earth 3 ft dia at base & 2 ft high for 1/16 sec Cor.
40.00	Set a sandstone 11 x 8 x 6 ins marked 1/4 on West face in mound of earth 3 ft dia at base & 2 ft high for 1/4 sec cor.
60.00	Set a sandstone 10 x 9 x 6 ins marked 1/16 on W. face in mound of earth 3 ft dia at base & 2 ft high for 1/16 sec. cor.
80.00	To the 1/4 Sec. Cor bet Secs. 25 & 26. Land undulating. Good grass. Soil sandy. 2° rate.

From the N 1/16 Sec. Cor on Sec line 25 & 26 Trem

East on a random line through the middle of the N half of Sec. 25.

Var. 16° 27' E.

7.00	Bottom of mountain.
20.00	Foot of ledge. Set temporary 1/16 Sec cor.
29.00	Top of high ledge. 4 chs across.
40.00	Set temporary 1/16 Sec. Cor.
49.00	Top of ravine.
60.00	Set temporary 1/16 sec. cor.
80.24	Intersect the E. Bdy 22 links North of 1/16 Sec. Cor.

From this corner Trem N 89° 51' W on a true line through the middle of the N half of Sec. 25 with the same variation.

20.06	Set a sandstone 12 x 12 x 8 ins marked 1/16 on W face in mound of earth 3 ft dia at base & 2 ft high for 1/16 sec. Cor.
40.12	Set a sandstone 14 x 10 x 10 ins marked 1/16 on W face in mound of earth 3 ft dia at base & 2 ft high for 1/16 sec cor.
60.18	Set a sandstone 16 x 10 x 8 ins marked 1/16 on W face in mound of earth 3 ft dia at base & 2 ft high for 1/16 sec cor.
80.24	To the N 1/16 Sec. Cor bet. 25 & 26. Land rough. Good grass. Soil 1st & 2d rate.

Township 2 S. Range 3 W. Uintah Mer.

Chains	
	From the S 1/16 Sec. Cor on Sec line 23 & 24 Trm East on a random line through the middle of the S. half of Sec. 24. Var. 16° 27' E.
20.00	Set temporary 1/16 Sec. Cor.
40.00	Set temporary 1/16 Sec. Cor.
60.00	Set temporary 1/16 Sec. Cor.
80.08	Intersect the East B'dy 7 links South of the 1/16 Sec. Cor. From this corner Trm S. 89° 54' W on a true line through the middle of the S. half of Sec. 24. with the same var.
20.02	Set a sandstone 18 x 10 x 7 ins marked 1/16 on N face in mound of earth 3 ft dia at base & 2 ft high for 1/16 sec cor.
40.04	Set a sandstone 12 x 7 x 6 ins marked 1/16 on N face in mound of earth 3 ft dia at base & 2 ft high for 1/16 sec cor.
60.06	Set a sandstone 10 x 9 x 5 ins marked 1/16 on N face in mound of earth 3 ft dia at base & 2 ft high for 1/16 sec cor.
80.08	The S. 1/16 Sec. Cor bet 23 & 24. Land rolling. Thick cedar glades. Soil sandy. 3rd class.

	From the 1/4 Sec. Cor on Sec line bet 23 & 24 Trm East on a random line ~~bet~~ through the middle of Sec. 24. Var 16° 27' E.
20.00	Set temporary 1/16 Sec. Cor.
40.00	Set temporary 1/4 Sec. Cor.
60.00	Set temporary 1/16 sec cor.
80.00	Intersect the E. B'dy 11 Lks North of the 1/4 Sec. Cor. From this corner Trm N. 89° 55' W on a true line through the middle of Sec. 24 with the same variation
20.00	Set a sandstone 20 x 10 x 3 ins marked 1/16 on N. ace in a mound earth 3

Township 2 S. Range 3 W. Uintah Mer^d

ans	
	diam at base & 2 ft high for 1/16 Sec. Cor.
40.00	Set a sandstone 16 x 10 x 8 ins marked "1/4" on W face in a mound of earth 3 ft diam at base & 2 ft high for 1/4 sec cor.
60.00	Set a sandstone 12 x 8 x 6 ins marked "1/16" on W face in mound of earth 3 ft diam at base & 2 ft high for 1/16 sec. cor.
80.00	To the 1/4 Sec. Cor bet. Secs. 23 & 24.
	Land rolling. Cedars.
	Soil sandy. 3^d rate. Aug. 31st 1882
	From the N 1/16 Sec. Cor on Sec line 23 & 24 Trun.
	East on a random line through the middle of the N half of Sec. 24.
	Var. 16° 28' E.
20.00	Set temporary 1/16 sec. cor.
40.00	Set temporary 1/16 sec. cor.
60.00	Set temporary 1/16 sec. cor.
80.12	Intersect the E. B'dy 13 lks North of the 1/16 sec. cor.
	From this corner Trun
	N. 89° 54' W on a true line through the middle of the N half of Sec. 24 with the same var.
20.03	Set a sandstone 11 x 9 x 7 ins marked "1/16" on W face in mound of earth 3 ft diam at base & 2 ft high for 1/16 sec cor.
40.06	Set a sandstone 12 x 8 x 6 ins marked "1/16" on W face in mound of earth 3 ft diam at base & 2 ft high for 1/16 sec. cor.
60.09	Set a sandstone 13 x 8 x 6 ins marked "1/16" on W face in a mound of earth 3 ft diam at base & 2 ft high for 1/16 sec cor.
80.12	To the N 1/16 Sec. Cor bet. 23 & 24.
	Land rolling. Scattering Cedars.
	Soil light 2nd rate.

From the S. 1/16 Sec Cor on Sec line 13 & 14 Trun

East on a random line through the middle of the S. half of Sec. 13.

Township 2 S. Range 3 W. Uintah Mer.

Chains	
	Var. 16° 28' E.
20.00	In valley. Set temporary 1/16 sec Cor.
34.00	Prairie
40.00	Set temporary 1/16 Sec Cor on slope of mountain
45.00	Ascend steep mountain.
48.00	Top of high mountain. Course N. & S. about 5 or 600 ft in altitude. Var. 17.00 E.
60.00	Descend. Set temporary 1/16 Sec. Cor.
80.20	Intersected the E. Bdy. 31 links North of the 1/16 Sec. Cor.
	From this corner I run N. 89° 47' W. on a true line through the middle of the S. half of Sec 13 with the same var.
20.05	Set a sandstone 15 x 12 x 4 ins marked 1/16 on W face in mound of earth 3 ft diam at base & 2 ft high for 1/16 sec Cor.
40.10	Set a sandstone 30 x 15 x 10 ins marked 1/16 on W face in mound of earth 3 ft diam at base & 2 ft high for 1/16 sec cor.
60.15	Set a sandstone 20 x 20 x 10 ins marked 1/16 on W face in mound of earth 3 ft dia at base & 2 ft high for 1/16 sec cor.
80.20	To the S. 1/16 Sec Cor bet. Secs. 13 & 14. Land rough & mountainous with grown of cedar & bunch grass. Soil 1st & 2nd rate.

From the 1/4 Sec. Cor on Sec line bet 13 & 14 I run East on a random line through the middle of Sec. 13.

Var. 16° 30' E.

20.00	Set temporary 1/16 Sec Cor. Ascend.
40.00	Set temporary 1/4 Sec Cor. Ridge
60.00	Descend Mt. Ridge into small valley. Set temporary 1/16 Sec Cor in steep side of Mt.
71.00	Small dry ravine.
80.14	Intersected the East Bdy 23 links South of the 1/16 Sec Cor.
	From this corner I run S. 89° 49' W. on a true line thro' the

Township 2 S. Range 3 W. Uintah Mer.

Chains	
	middle of Sec. 13 with same var.
20.03	Set a sandstone 13 x 11 x 8 ins marked 1/16 W face in mound of earth 3 ft diam. base 2 ft high for 1/16 Sec Cor.
40.07	Set a sandstone 15 x 14 x 8 ins marked 1/4 on W face in a mound of earth 3 ft dia at base 2 ft high for 1/4 Sec Cor.
60.11	Set a sandstone 18 x 10 x 4 ins marked 1/16 on W face in mound of earth 3 ft diam at base 2 ft high for 1/16 Sec Cor.
80.14	The 1/4 Sec Cor bet Secs 13 & 14. Land rough & mountainous with cedar groves & bunch grass. Soil 2nd & 3rd rate.

From the N 1/16 Sec Cor on Sec line 13 & 1 run

East on a random line through the middle of N half of Sec 13.

Var 16° 30' E.

20.00	Steep slope of mountain. Set temporary 1/16 Sec Cor.
40.00	On steep side of mountain sloping to the East. Set temporary 1/16 Sec Cor.
60.00	On steep incline to the East. Set temporary 1/16 Sec Cor.
71.00	Heavy bluffs.
80.20	Intersected the East Bdy 17 lks N of the 1/16 Sec Cor.

From this corner run N 89° 53' W on a true line through the middle of the N half of Sec 13 with the same var.

20.05	Set a sandstone 17 x 15 x 8 ins marked 1/16 on W face in a mound of earth 3 ft diam at base 2 ft high for 1/16 Sec Cor.
40.10	Set a sandstone 15 x 12 x 6 ins marked 1/16 on W face in mound of earth 3 ft diam at base 2 ft high for 1/16 Sec Cor.
60.15	Set a sandstone 12 x 12 x 10 ins marked 1/16 on W face in mound of earth 3 ft diam at base 2 ft high for 1/16 Sec Cor.

Township 2 S. Range 3 W. Umiak Mer.

Chains	
80.20	To the N 1/16 Sec. Cor. bet. 13 & 14. Land rough & mountainous. Cedar groves & bunch grass. Soil 2d rate. Sept 13th 1882.
	From the S 1/16 Sec Cor on Sec line 11 & 12 Trun. East on a random line through the middle of the S half of Sec. 12. Var 16° 30' E.
20.00	Set a temporary 1/16 Sec. Cor on ridge.
40.00	Set a temporary 1/16 Sec. Cor top of bluff.
60.00	Set a temporary 1/16 Sec. Cor.
67.00	Creek. Course S. S. E.
79.96	Intersect the E. Bdy 27 links North of the 1/16 Sec. Cor.
	From this Cor. Trun N 89° 48' W on a true line through the middle of the S. half ~~of the S half~~ of Sec. 12 with the same var.
19.99	Set a sandstone 9 x 8 x 8 ins marked 1/16 on W face in a mound of earth 3 ft diam at base & 2 ft high for 1/16 Sec. Cor.
39.98	Set a sandstone 16 x 8 x 8 ins marked 1/16 on W face in a mound of earth 3 ft diam at base & 2 ft high for 1/16 Sec. Cor.
59.97	Set a sandstone 12 x 10 x 8 ins marked 1/16 on W face in a mound of earth 3 ft diam at base & 2 ft high for 1/16 Sec. Cor.
79.96	To the S. 1/16 Sec. Cor bet Secs. 11 & 12. Land rough & mountainous with cedar groves & bunch grass. Good grazing. Soil 1st & 2d class.
	From the 1/4 Sec. Cor on Sec line bet 11 & 12 Trun. East on a random line through the middle of Sec. 12. Var. 16° 30' E.
20.00	Set temporary 1/16 Sec. Cor. Land ~~rough~~
40.00	Set temporary 1/4 Sec. Cor
44.00	Foot bluffs. South ravine.

Township 2 S. Range 3 W Uintah Mer.

Chains	
53.00	Creek. Course S.
60.00	Set temporary 1/16 Sec. Cor.
80.24	Intersect the E. B'dy 19 links South of the 1/4 Sec. Cor. From this corner Trav N 89° 52' W on a true line through the middle of Sec. 12 with the same var.
20.06	Set a sandstone 12 x 8 x 6 ins marked "1/16" on W face in a mound of stone 3 ft diam at base x 2 ft high for 1/16 sec cor.
40.12	Set a sandstone 20 x 18 x 6 ins marked "1/4" on W face in a mound of stone 3 ft diam at base x 2 ft high for 1/4 sec cor.
60.18	Set a sandstone 16 x 12 x 8 ins marked "1/16" on W face in a mound of earth 3 ft diam at base x 2 ft high for 1/16 sec cor.
80.24	The 1/4 Sec. Cor bet Secs. 11 & 12. Land rough & mountainous. Cedar groves & bunch grass. Soil 1st & 2nd rate.
	From the N 1/16 Sec. Cor on Sec line 11 & 12 Trav East on a random line through the middle of N half of Sec. 12. Var. 16° 30' E.
20.00	Set temporary 1/16 Sec. Cor.
32.00	Top of bluffs.
35.00	Foot of bluffs.
40.00	Set temporary 1/16 Sec. Cor.
50.00	Creek or dry ravine. Course S. S. E.
60.00	Set temporary 1/16 Sec. Cor
80.16	Intersected the E. B'dy 13 links South of the 1/16 Sec. Cor. From this corner Trav S. 89° 54' W on a true line through the middle of N half of Sec. 12 with the same var.
20.04	Set a sandstone 12 x 10 x 6 ins marked 1/16 on W face in mound of earth 3 ft diam at base x 2 ft high for 1/16 Sec. Cor.
40.08	Set a sandstone 15 x 12 x 6 ins marked

Chains	
	1/16" on W face in mound of earth 3 ft diam at base & 2 ft high for 1/16 sec cor
60.12	Set a sandstone 20 x 13 x 12 ins marked 1/16" on W face in mound of earth 3 ft diam at base & 2 ft high for 1/16 sec cor
80.16	To the N 1/16 Sec Cor bet Secs 11 & 12
	Land rough & mountainous. Good graging. Soil 2° & 3° rate

From the S 1/16 Sec Cor on Sec line 1 & 2 Twn

East on a random line through the middle of E half of Sec 1.

Var 16° 27' E

4.00	Foot of bluffs
20.00	Set temporary 1/16 Sec Cor
24.00	Creek Course S.
40.00	Set temporary 1/16 Sec Cor
60.00	Set temporary 1/16 Sec Cor foot of mountain
79.88	Intersected the E Bdy 22 links North of the 1/16 Sec Cor

From this corner Twn

N 89° 51' W on a true line through the middle of the South half of Sec 1 with the same variation.

19.97	Set a cottonwood post 3 ft long & 3 ins sqr firmly in the ground marked 1/16" built mound of earth 3 ft diam at base & 2 ft high for 1/16 Sec Cor
39.94	Set a sandstone 16 x 12 x 5 ins marked 1/16" on W face in mound of earth 3 ft diam at base & 2 ft high for 1/16 sec cor
59.91	Set a sandstone 10 x 8 x 7 ins marked 1/16" on W face in mound of earth 3 ft diam at base & 2 ft high for 1/16 Sec Cor
79.98	To the S 1/16 Sec Cor bet Secs 1 & 2. Land rough & mountainous. Graging. Soil 1st & 2d rate

From the 1/4 Sec Cor on Sec line bet Secs 1 & 2 Twn

East on a random line thr the

Township 2 S. Range 1 W. Uintah Mer.

Chains	
	middle of Sec. 1.
	Var. 16° 30' E.
14.00	Foot of ridge
20.00	Set temporary 1/16 Sec. Cor.
22.00	Creek. Course S.
40.00	Set temporary 1/4 Sec. Cor.
60.00	Set temporary 1/16 Sec. Cor.
79.96	Intersected the East Bdy 25 links South of the 1/4 Sec. Cor.
	From this corner I run
	S. 89° 49' W on a true line through the middle of Sec 1 with the same var.
19.99	Set a cottonwood post 4 ft long by 3 ft sqr marked 1/16 in a mound of earth 3 ft diam at base, 2 ft high for 1/16 Section Corner.
39.98	Set a sandstone 16 x 16 x 4 ins marked 1/4 on W face in mound of earth 3 ft diam at base, 2 ft high for 1/4 Sec Cor.
59.97	Set a sandstone 18 x 12 x 10 ins marked 1/16 on West face in mound of earth 3 ft dia at base, 2 ft high for 1/16 Sec Cor.
79.96	To the 1/4 Sec. Cor. set Secs. 1 & 2:
	Land rough mountainous. Grazing.
	Soil 1st & 2d rate.

	From the N 1/16 Sec. Cor on Sec line 1 & 2 I run
	East on a random line through the middle of N half of Sec. 1.
	Var. 16° 30' E.
8.00	Creek. Course S.E.
20.00	Set temporary 1/16 Sec. Cor.
40.00	Set temporary 1/16 Sec. Cor.
52.00	Dry ravine from N.E.
60.00	Set temporary 1/16 Sec. Cor. & over Exceedingly rough Country to
80.12	Intersected the East Bdy 38 links South of the 1/16 Sec. Cor.
	From this corner I run
	S. 89° 44' W on a true line through the middle of the N half of Sec 1 with

Township 2 S. Range. 3 W. Uintah Mer.

Chains	
	the same var.
20.03	Set a sandstone 15 x 12 x 10 ins marked "1/16" on W face in a mound of earth 3 ft diam at base & 2 ft high for 1/16 sec. cor.
40.06	Set a sandstone 20 x 18 x 5 ins marked "1/16" on W face in mound of earth 3 ft diam at base & 2 ft high for 1/16 sec cor.
60.09	Set a sandstone 18 x 16 x 15 ins marked "1/16" on W face in mound of earth 3 ft diam at base & 2 ft high for 1/16 sec cor.
80.12	To the N 1/16 Sec. Cor bet Secs. 1 & 2. Land rugged & mountainous with considerable grazing. Soil 2d & 3d rate. Sept. 2nd 1882

From the S 1/16 Sec. Cor on Sec line 34 & 35 Trun

East on a random line through the middle of the S half of Sec. 35.

Var. 16° 27' E.

20.00	Set temporary 1/16 Sec. Cor. Prairie.
40.00	Set temporary 1/16 Sec. Cor. Prairie.
60.00	Set temporary 1/16 Sec. Cor. Prairie.
80.07	Intersected the N & S line bet Secs. 35 & 36 5 links South of the 1/16 Sec Cor. Prairie.

From this corner Trun

N 89° 58' W on a true line through the middle of S. half of Sec. 35 with the same variation.

20.01	Set a sandstone 10 x 9 x 6 ins marked "1/16" on W face in a mound of earth 3 ft diam at base & 2 ft high for 1/16 sec cor.
40.03	Set a sandstone 14 x 12 x 5 ins marked "1/4" on W face in mound of earth 3 ft diam at base & 2 ft high for 1/4 sec cor.
60.05	Set a sandstone 10 x 8 x 6 ins marked "1/16" on W face in mound of earth 3 ft diam at base & 2 ft high for 1/16 sec cor.
80.07	The S. 1/16 Sec. Cor bet Secs. 34 & 35 Land level prairie. Good grazing. Soil 1st rate.

Township 2 S. Range 3 W. Uintah Mer.

—	From the 1/4 Sec. Cor on Sec line bet 34 & 35 Trav
	East on a random line through the middle of Sec. 35
	Var. 16° 27' E.
20.00	Set temporary 1/16 Sec. Cor. Prairie
40.00	Set temporary 1/4 Sec Cor. Prairie
60.00	Set temporary 1/16 Sec. Cor. Prairie
80.01	Intersected the N & S line bet Secs 35 & 36 at 1/4 Sec. Cor on mound.
	From this corner Trav.
	N. 89° 00' W on a true line through the middle of Sec. 35 with the same var.
20.00	Set a sandstone. 12 x 12 x 5 ins marked "1/16" on N face in mound of earth 3 ft diam at base & 2 ft high for 1/16 sec cor.
40.00	Set a sandstone 13 x 12 x 6 ins marked "1/4" on N face in mound of earth 3 ft diam at base & 2 ft high for 1/4 sec Cor.
60.01	Set a sandstone 12 x 10 x 6 ins marked "1/16" on N face in mound of earth 3 ft diam at base & 2 ft high for 1/16 sec cor.
80.01	To the 1/4 Sec. Cor bet Secs. 34 & 35.
	Land level prairie. Good grazing.
	Soil 1st rate.

	From the N 1/16 Sec. Cor on Sec line bet Secs. 34 & 35 Trav
	East on a random line through the middle of the N half of Sec. 35.
	Var. 16° 28' E.
20.00	Set temporary 1/16 Sec. Cor. Prairie.
40.00	Set temporary 1/16 Sec. Cor. Prairie.
60.00	Set temporary 1/16 Sec. Cor. Prairie.
80.08	Intersected the N & S line 9 links South of the 1/16 Sec Cor. bet Secs. 35 & 36. Prairie.
	From this corner Trav.
	S. 89° 56' W on a true line through the middle of the N half of Sec. 35 with the same var.
20.02	Set a sandstone 11 x 10 x 9 ins marked "1/16" on N face in a mound of earth 3 ft.

Township 2 S. Range 3 W. Uintah Meri°

Chains	
	diam at base, 2 ft high for 1/16 Sec. Cor.
40.04	Set a sandstone 10 x 10 x 10 ins marked 1/16 on W face in mound of earth 3 ft diam at base, 2 ft high for 1/16 Sec cor.
60.06	Set a sandstone 14 x 11 x 7 ins marked 1/16 on W face in mound of earth 3 ft diam at base, 2 ft high for 1/16 Sec cor.
80.08	To the N 1/16 Sec. Cor. bet Secs. 35 & 34. Land, level prairie. Good grazing. Soil 1st rate.

From the S. 1/16 Sec. Cor on Sec line bet Secs 26 & 27, Trun East on a random line through the middle of the South half of Sec 26. Var. 16° 27' E

0.00	Set temporary 1/16 Sec Cor. Prairie.
0.00	Set temporary 1/16 Sec. Cor. Prairie.
60.00	Set temporary 1/16 Sec. Cor. Prairie.
80.12	Intersected the N & S line bet Secs 25 & 26, 11 links N. of the 1/16 Sec Cor.

From this corner Trun N 89° 55' W on a true line through the middle of the South half of Sec. 26 with the same var.

0.03	Set a sandstone 12 x 12 x 9 ins marked 1/16 on W face in mound of earth 3 ft diam at base, 2 ft high for 1/16 Sec Cor.
40.06	Set a sandstone 10 x 10 x 8 ins marked 1/16 on W face in mound of earth 3 ft diam at base & 2 ft high for 1/16 sec cor.
60.09	Set a sandstone 12 x 10 x 6 ins marked 1/16 on W face in a mound of earth 3 ft diam at base & 2 ft high for 1/16 Sec Cor.
80.12	To the S. 1/16 Sec Cor bet Secs 26 & 27. Land, level prairie. Good grass. Soil 1st rate

From the 1/4 Sec. Cor on Sec line between Secs 26 & 27 Trun East on a random line through the middle of Sec. 26.

Township 2 South Range 3 W. Uintah Mer.

Chains	
	Var. 16° 28' E.
20.00	Set temporary 1/16 Sec. Cor. Prairie
40.00	Set temporary 1/4 sec. cor. Prairie
60.00	Set temporary 1/16 sec cor. Prairie.
80.04.	Intersected the N. & S line 10 links North of the 1/4 Sec. Cor. bet. Secs. 25 & 26 Prairie.
	From this corner Trun
	N 89° 56' W on a true line through the middle of Sec. 26 with same var.
20.01	Set a sandstone 11 x 10 x 9 ins marked "1/16" on W face in a mound of earth 3 ft diam at base & 2 ft high for 1/16 sec cor.
40.02	Set a sandstone 10 x 9 x 8 ins marked "1/4" on W face in mound of earth 3 ft diam at base & 2 ft high for 1/4 sec cor.
60.03	Set a sandstone 10 x 8 x 8 ins marked "1/16" on West face in mound of earth 3 ft diam at base & 2 ft high for 1/16 sec cor.
80.04	To the 1/4 Sec. Cor bet. Secs. 26 & 27.
	Land level prairie. Good grazing.
	Soil 1st rate. Sept. 3rd 1882
	From the N 1/16 Sec Cor on Sec line bet Secs 26 & 27 Trun
	East on a random line through the middle of the N half of Sec. 26.
	Var. 16° 28' E.
20.00	Set temporary 1/16 Sec. Cor.
40.00	Set temporary 1/16 Sec. cor. on top of the first ledge from plain.
60.00	Set temporary 1/16 sec Cor near yellow sandstone ledge.
69.00	Ascend over rocks.
77.00	Top of mountain.
80.16	Intersect the N. & S line 22 lks South of the 1/16 Sec. Cor bet. Secs. 25 & 26.
	From this corner Trun
	S. 89° 51' W on a true line through the middle of the N half of Sec 26 with the same var.
20.04	Set a sandstone 12 x 10 x 6 ins marked "1/16" on W face in mound of earth 3 ft

Township 2 S. Range 3 W. Uintah Mer.

	diam at base 2 ft high for 1/16 Sec. Cor.
40.08	Set a sandstone 28 x 15 x 12 ins marked 1/16 on W face in mound of earth 3 ft diam at base & 2 ft high for 1/16 sec cor.
60.12	Set a sandstone 15 x 12 x 10 ins marked 1/16 on W face in mound of earth 3 ft diam at base & 2 ft high for 1/16 sec cor.
80.16	To the N. 1/16 Sec. Cor bet Secs. 26 & 27. Land broken. Good graging in mountains Soil 1st rate.

From the S. 1/16 Sec Cor on Sec line bet Secs. 22 & 23 Trav

East on a random line through the middle of the S. half of Sec. 23.

Var. 16° 28' E.

20.00	Set temporary 1/16 Sec. Cor.
40.00	Set temporary 1/16 Sec. Cor.
60.00	Set temporary 1/16 Sec. Cor.
80.06	Intersected the N. & S. line 9 links North of the 1/16 Sec. Cor. bet Secs. 23 & 24.

From this corner Trav

N 89° 55' W on a true line through the middle of the S half of Sec. 23 with the same var.

0.01	Set sandstone 14 x 13 x 4 ins marked 1/16 on W face in mound of earth 3 ft diam at base & 2 ft high for 1/16 sec cor.
40.03	Set a sandstone 11 x 10 x 8 ins marked 1/16 on W face in mound of earth 3 ft diam at base & 2 ft high for 1/16 sec cor.
0.05	Set a sandstone 13 x 9 x 7 ins marked 1/16 on W face in mound of earth 3 ft diam at base & 2 ft high for 1/16 sec cor.
0.06	To the S. 1/16 Sec. Cor. bet Secs. 22 & 23. Soil sandy. 2nd & 3d class. Land rolling. Scattering cedars & grass.

From the 1/4 Sec. Cor on Sec line bet Secs 22 & 23 Trav

East on a random line through the middle of Sec. 23.

Township 2 S. Range 3 W. Uintah Mer.

Chains

Var. 16° 28' E.

20.00 Set temporary 1/16 Sec. Cor.
40.00 Set temporary 1/4 Sec. Cor.
60.00 Set temporary 1/16 Sec. Cor.
80.11 Intersected the N. & S. line 8 links South of the 1/4 Sec. line bet Secs. 23 & 24.
From this corner Grum S. 89° 57' W on a true line through the middle of Sec. 23 with the same var.
20.02 Set a sandstone 14 x 10 x 5 ins marked 1/16" on W face in mound of earth 3 ft diam at base & 2 ft high for 1/16 sec. Cor.
40.05 Set a sandstone 9 x 8 x 8 ins marked 1/4 on W face in mound of earth 3 ft diam at base & 2 ft high for 1/4 sec. Cor.
60.08 Set a sandstone 35 x 6 x 3 ins marked 1/16 on W face in mound of earth 3 ft diam at base & 2 ft high for 1/16 sec cor.
80.11 To the 1/4 Sec. Cor bet 22 & 23.
Land rolling. Scattering cedars.
Soil sandy. 3° rate.

From the N 1/16 Sec. Cor on Sec line bet Secs. 22 & 23 Grum
East on a random line through the middle of the N half of Sec. 23.
Var. 16° 28' E.

0.00 Set temporary 1/16 Sec Cor.
40.00 Set temporary 1/16 Sec Cor.
60.00 Set temporary 1/16 Sec. Cor.
80.77 Intersected the N. & S. line 17 lks South of the 1/16 Sec. Cor bet Secs. 23 & 24.
From this corner Grum S. 89° 53' W. on a true line through the middle of the N half of Sec. 23 with the same variation.
20.03 Set a sandstone 16 x 15 x 11 ins marked 1/16" on N face in mound of earth 3 ft diam at base & 2 ft high for 1/16 sec Cor.
40.06 Set a sandstone 17 x 12 x 10 ins marked 1/16" on N face in a mound of Earth 3 ft diam at base & 2 ft high for 1/16 Sec Cor.

Township 2 S. Range 3 W. Uintah Mer

Chains	
60.09	Set a sandstone 13 x 11 x 8 ins marked "1/16" on W face in a mound of earth 3 ft diam at base & 2 ft high for 1/16 Sec Cor.
80.12	To the N 1/16 Sec. Cor bet Secs. 22 & 23. Land undulating. Fine grass. Soil sandy. 2nd & 3rd rate. Sept. 4th 1882

From the S. 1/16 Sec. Cor on Sec line bet Secs. 14 & 15 Runs East on a random line through the middle of S. half of Sec. 14. Var. 16° 28' E.

20.00	Set temporary 1/16 sec. cor.
40.00	Set temporary 1/16 sec cor.
60.00	Set temporary 1/16 sec. cor.
80.14	Intersected the N & S. line bet Secs. 13 & 14 18 links North of the 1/16 Sec. Cor.

From this corner Runs S. 89° 52' W on a true line through the middle of the S. half of sec. 14 with the same var.

20.03	Blazed a cedar tree 10 ins diam one of two & marked "1/16" on West face for 1/16 Sec. Cor.
40.07	Set a sandstone 20 x 15 x 3 ins marked 1/16" on W face in mound of earth 3 ft diam at base & 2 ft high for 1/16 Sec Cor.
60.11	Set a sandstone 12 x 12 x 4 ins marked 1/16" on W face in mound of earth 3 ft diam at base & 2 ft high for 1/16 Sec Cor.
80.14	To the S. 1/16 Sec Cor bet secs. 14 & 15. Land level with grass & scattering cedars. Soil 1st & 2nd rate.

From the 1/4 Sec Cor on Sec line bet secs. 14 & 15 Runs East on a random line through the middle of Sec. 14. Var. 16° 28' E.

20.00	Set temporary 1/16 sec Cor.
40.00	Set temporary 1/4 Sec Cor. Gentle ascent.

Township 2 S. Range 3 W. Uintah Mer'

Chains	
60.00	Set temporary 1/16 Sec cor.
80.18	Intersected the N & S. line 21 links North of the 1/4 Sec cor bet Secs. 13 & 14. From this corner I run N 89° 51' W on a true line through the middle of Sec 14 with the same var.
20.04	Set a sandstone 18 x 12 x 6 ins marked 1/16 on W face in mound of earth 3 ft diam at base & 2 ft high for 1/16 sec cor.
40.09	Set a sandstone 10 x 10 x 5 ins marked 1/4 on W face in mound of earth 3 ft diam at base & 2 ft high for 1/4 sec cor.
60.14	Set a sandstone 15 x 12 x 4 ins marked 1/16 on W face in mounds of earth 3 ft diam at base & 2 ft high for 1/16 sec cor.
80.18	To the 1/4 Sec cor bet 14 & 15. Land slightly rolling. Scattering cedars & grass. Soil 1st & 2nd rate.

From the N 1/16 sec corner on Sec line Secs. 14 & 15 I run East on a random line through the middle of the N half of Sec. 14. Var 16° 28' E.

20.00	Set temporary 1/16 Sec Cor. Rolling.
40.00	Set temporary 1/16 sec cor. Slope of ridge N & S
60.00	Set temporary 1/16 sec cor. on slope of ridge course N & S.
80.28	Intersected the N & S. line (Gentle slope from ridge to West) 15 links South of the 1/16 Sec. cor bet. 13 & 14. From this corner I run S 89° 54' W on a true line through the middle of the N half of Sec 14 with the same var.
20.07	Set sandstone 18 x 12 x 3 ins marked 1/16 on W face in mound of earth 3 ft diam at base & 2 ft high for 1/16 sec cor.
40.14	Set a sandstone 10 x 10 x 5 ins marked 1/16 on W face in mound of earth 3 ft diam at base & 2 ft high for 1/16 sec. cor.

Township 2 S. Range 3 W. Uintah Mer.d

ans	
60.21	Set a sandstone 24 x 15 x 3 ins marked "1/16" on N face in mound of earth 3 ft diam at base & 2 ft high for 1/16 sec cor.
80.28	To the N 1/16 Sec Cor bet Secs 14 & 15. Land undulating. Cedar grove & grass. Soil 1st & 2nd rate.

From the S 1/16 Sec Cor on Sec line bet secs 10 & 11 Run

East on a random line through the middle of the S. half of sec 11.

Var 16° 28' E.

20.00	Set temporary 1/16 sec cor. Prairie.
40.00	Set temporary 1/16 sec cor. Cedars.
60.00	Set temporary 1/16 sec cor. Grove of cedars.
80.08	Intersected the N & S line 9 links South of the 1/16 sec cor on sec line bet 11 & 12.

From this corner Run

S. 89° 56' W on a true line through the middle of the S. half of Sec 11 with the same variation.

20.02	Set a sandstone 11 x 8 x 5 ins marked "1/16" on W face in mound of earth 3 ft diam at base & 2 ft high for 1/16 sec cor.
40.04	Set a sandstone 10 x 10 x 5 1/2 ins marked "1/16" on W face in mound of earth 3 ft diam at base & 2 ft high for 1/16 sec cor.
60.06	Set a sandstone 14 x 12 x 5 ins marked "1/16" on W face in a mound of earth 3 ft diam at base & 2 ft high for 1/16 sec cor.
80.08	To the S 1/16 sec cor on sec line bet 10 & 11. Sand & prairie. Cedar grove, grass & sage. Soil 2nd & 3d rate.

From the 1/4 sec cor. on Sec line bet Secs 10 & 11 Run

East on a random line through the middle of Sec. 11.

Var 16° 28' E.

0.00	Set temporary 1/16 sec cor. Rolling.
35.00	Cross creek Course E. N. E.

Township 2 S. Range 3 W. Uintah Mer.

Chains	
40.00	Set temporary 1/4 sec cor. near dry ravine
60.00	Set temporary 1/16 sec cor. on plateau of high ridge. Course N. & S.
80.22	Near deep ravine. Course N. & S. Intersected the N. & S. line 23 links North of the 1/4 sec cor. bet secs. 11 & 12. From this corner Chas N 89° 50' W on a true line through the middle of Sec 11 with the same var.
20.07	Set sandstone 16 x 14 x 4 ins marked "1/16" on West face in mound of earth 3 ft diam at base & 2 ft high for 1/16 sec Cor.
40.14	Set a sandstone 15 x 10 x 4 ins marked "1/4" on W face in mound of earth 3 ft diam at base & 2 ft high for 1/4 sec cor.
60.21	Set a sandstone 14 x 9 x 4 1/2 ins marked "1/16" on W face in mound of earth 3 ft diam at base & 2 ft high for 1/16 sec cor.
80.28	To the 1/4 Sec cor on Sec line bet Secs. 10 & 11. Land rough & broken. Soil 1st & 2d rate. Sept 5th 1882.

From the N 1/16 sec cor on Sec line bet Secs 10 & 11. Chas East on a random line through the middle of the N half of Sec. 11. Var. 16° 28' E.

20.00	Set temporary 1/16 sec cor. Prairie. Grazing
40.00	Set temporary 1/16 sec cor. Prairie. Grazing
60.00	Set temporary 1/16 sec cor. Rolling.
80.22	Intersected the N. & S. line 14 links South of the 1/16 sec cor. bet Secs. 11 & 12. From this Corner Chas S 89° 54 W on a true line through the middle of the N half of Sec 11 with the same var.
20.0	Set a sandstone 18 x 14 x 2 ins marked "1/16" on N face in mound of earth 3 ft diam at base & 2 ft high for 1/16 sec cor.
0.11	Set a sandstone 24 x 15 x 2 ins marked "1/16" on W face in mound of earth 3 ft diam at base & 2 ft high for 1/16 Sec. Cor.

Township 2 South Range 3 W Uintah Mer.

Chains	
To. 17	Set a sandstone 24 x 15 x 2 ins marked "1/16" on W face in a mound of earth 3 ft diam at base & 2 ft high for 1/16 sec cor.
80.22	To the N 1/16 sec cor bet Secs. 11 & 12. Soil 1st & 2nd rate. Land rolling. good grazing

From the S 1/16 sec cor on sec line bet secs. 2 & 3. Run East on a random line through the middle of the S half of Sec. 2. Var. 16° 30' E.

20.00	Set temporary 1/16 sec cor. Rough
40.00	Set temporary 1/16 sec cor. Rough.
60.00	Set temporary 1/16 sec cor. Rough.
80.36	Intersected the N & S line 2 links North of the 1/16 Sec cor on sec line bet secs. 1 & 2. From this corner Run S. 89° 48' W on a true line through the middle of the S half of sec. 2 with the same var.
20.09	Set sandstone 16 x 10 x 3 ins marked 1/16 on W face in mound of earth 3 ft diam at base & 2 ft high for 1/16 sec cor.
40.18	Set a sandstone 14 x 11 x 8 ins marked "1/16" on W face in mound of earth 3 ft diam at base & 2 ft high for 1/16 sec cor.
60.27	Set a sandstone 18 x 8 x 5 ins marked "1/16" on W face in mound of earth 3 ft diam at base & 2 ft high for 1/16 sec cor.
80.36	To the S 1/16 sec cor on sec line bet Secs. 2 & 3. Land rough. Scattering cedars & grass. Soil light. 2nd & 3rd rate.

From the 1/4 sec Corner on sec line Secs. 2 & 3 Run East on a random line through middle of Sec. 2. Var. 16° 30' E.

19.50	Dry ravine. Course E. S. E.
20.00	Set temporary 1/16 sec cor. Bluffs.
40.00	Set temporary 1/4 sec cor. Table land.

Township 2 S. Range 3 W. Uintah Mer.

ame	
60.00	Bluffs + descent to ravine. Course S. E.
	Set temporary 1/16 sec cor on Edge of ravine
80.32	Intersected the N + S. line 33 links North
	of the 1/4 sec cor bet Secs. 1 + 2.
	From this corner Run
	N. 89° 46' W on a true line through the
	middle of Sec. 2 with same var.
20.08	Set a sandstone 15 x 10 x 10 ins marked 1/16
	on W face in mound of earth 3 ft diam at
	base + 2 ft high for 1/16 sec cor.
40.16	Set a sandstone 9 x 9 x 6 ins marked 1/4
	on W face in mound of earth 3 ft diam at
	base + 2 ft high for 1/4 sec cor.
60.24	Set a sandstone 13 x 13 x 5 ins marked 1/16
	on W face in mound of earth 3 ft diam at
	base + 2 ft high for 1/16 sec cor.
80.32	To the 1/4 sec cor on sec line bet Secs. 2 + 3.
	Land rough + mountainous. Good grass.
	Soil sandy. 2nd rate.

	From the N 1/16 Sec cor on Sec
	line bet Sections 2 + 3. Run
	East on a random line through
	the middle of the N half of Sec. 2.
	Var 16° 30' E.
8.00	Bluffs. 30 ft high. Course N + S.
20.00	Ascend to Mesa. Set temporary 1/16 sec cor.
40.00	Descend from Mesa + into ravine.
	Set temporary 1/16 sec cor on Edge of ravine.
60.00	On edge of ravine. Set temporary 1/16 sec cor.
80.40	Intersected the N + S. line 20 links South
	of the 1/16 sec cor bet Secs. 1 + 2.
	From this corner Run
	S. 89° 49' W on a true line through the
	middle of the N half of Sec. 2 with the
	same var.
20.10	Set sandstone 10 x 10 x 6 ins marked 1/16
	on W face in mound of earth 3 ft diam
	at base + 2 ft high for 1/16 sec cor.
40.20	Set sandstone 18 x 12 x 4 ins marked 1/16
	on W face in mound of earth 3 ft diam
	at base + 2 ft high for 1/16 sec. Cor.

Township 2 S. Range 3 W. Uintah Meridian

ann	
60.30	Set a sandstone 18 x 12 x 8 ins marked 1/16 on W face in mound of earth 3 ft diam at base & 2 ft high for 1/16 sec cor.
80.40	To the N 1/16 Sec. Cor on Sec line bet Secs. 2 & 3. Land rough & mountainous. Cedar grove & good grass. Soil 1st & 2nd rate. Sept. 6th 1882

From the S 1/16 Sec. Cor on line bet Secs 33 & 34 Run

East on a random line through the middle of the South half of Sec. 34.

Var. 16° 27' E.

20.00	Set temporary 1/16 Sec. Cor. Prairie
40.00	Set temporary 1/16 sec. cor. Prairie
60.00	Set temporary 1/16 sec cor. Prairie.
80.08	Intersected the N & S line 13 links South of the 1/16 Sec. Cor on Sec line bet Secs. 34 & 35. From this corner Run S. 89° 54' W on a true line through the middle of the South half of Sec. 34 with the same variation.
20.02	Set a sandstone 13 x 9 x 5 ins marked 1/16 on W face in mound of earth 3 ft diam at base & 2 ft high for 1/16 sec cor.
40.04	Set a sandstone 16 x 6 x 5 ins marked 1/16 on W face in mound of earth 3 ft diam at base & 2 ft high for 1/16 sec cor.
60.06	Set a sandstone 18 x 12 x 10 ins marked 1/16 on W face in mound of earth 3 ft diam at base & 2 ft high for 1/16 sec cor.
80.08	The S 1/16 Sec. Cor bet Secs. 33 & 34. Land true prairie. Good grazing. Soil 1st rate.

From the 1/4 Sec. Cor on Sec line bet 33 & 34 Run

East on a random line through the middle of Sec. 34.

Var 16° 27' E.

20.00	Set temporary 1/16 sec. Cor. Prairie

Township 2 S. Range 3 W. Uintah Mer.

Chains	
40.00	Set temporary 1/4 sec cor. Prairie
60.00	Set temporary 1/16 sec cor. Prairie
79.96	Intersected the N. & S. line 6 links North of the 1/4 Sec cor on sec line bet Secs. 34 & 35. From this corner Grm N 89° 57' W on a true line through the middle of Sec. 34 with the same var.
19.99	Set a sandstone 16 x 6 x 4 ins marked "1/16" on W face in mound of earth 3 ft diam at base & 2 ft high for 1/16 sec cor.
39.98	Set a sandstone 12 x 7 x 7 ins marked "1/4" on W face in mound of earth 3 ft diam at base & 2 ft high for 1/4 sec cor.
59.97	Set a sandstone 12 x 10 x 8 ins marked "1/16" on W face in mound of earth 3 ft diam at base & 2 ft high for 1/16 sec cor.
79.96	To the 1/4 Sec cor on sec line bet Secs. 33 & 34 Land level Prairie. Good grass Soil 1st rate.

From the N 1/16 sec cor on Sec line bet Secs. 33 & 34 Grm East on a random line through the middle of the N half of Sec. 34. Var 16° 28' E.

20.00	Set temporary 1/16 sec cor. Prairie.
40.00	Set temporary 1/16 sec cor. Prairie.
60.00	Set temporary 1/16 sec cor. Prairie.
80.04	Intersected the N. & S. line 12 lks West of the 1/16 Sec. cor bet Secs. 34 & 35. From this corner Grm N 89° 55' W on a true line through the middle of the N half of Sec. 34 with the same var.
20.01	Set a sandstone 14 x 12 x 6 ins marked "1/16" on W face in mound of earth 3 ft di at base & 2 ft high for 1/16 sec cor.
40.02	Set a sandstone 10 x 12 x 6 ins marked "1/16" on W face in mound of earth 3 ft diam at base & 2 ft high for 1/16 sec cor.
60.03	Set a sandstone 15 x 12 x 7 ins marked "1/16" on W face in mounds of earth 3 ft

Township 2 South Range 3 W Uintah Merd

Chains	
	diam at base 2 ft high for 1/16 Sec. Cor.
80.04	To the W 1/16 Sec. Cor on Sec line bet Secs. 33 & 34. Land level prairie. Grass & sage. Soil 1st class.
	From the S 1/16 Sec cor on Sec line bet Secs. 27 & 28 Run East on a random line through the middle of the South half of Sec. 27. Var 16° 27' E.
20.00	Set temporary 1/16 Sec. Cor. Prairie
40.00	Set temporary 1/16 Sec. Cor. Prairie.
60.00	Set temporary 1/16 Sec. Cor. Prairie.
80.00	Intersected the N & S line 10 links South of the 1/16 Sec Cor bet Secs. 26 & 27. From this corner Run S. 89° 55' W on a true line through the middle of the South half of Sec 27 with the same variation.
20.00	Set a sandstone 16 x 10 x 8 ins marked "1/16" on W face in mound of earth 3 ft diam at base & 2 ft high for 1/16 Sec Cor.
40.00	Set a sandstone 12 x 11 x 6 ins marked "1/16" on W face in mound of earth 3 ft diam at base & 2 ft high for 1/16 Sec Cor.
60.00	Set sandstone 12 x 10 x 6 ins marked "1/16" on W face in mound of earth 3 ft diam at base & 2 ft high for 1/16 Sec Cor.
80.00	To the S. 1/16 Sec. Cor on Sec line bet Secs. 27 & 28 Land level. Prairie. Grass. Soil 1st rate.
	From the 1/4 Sec. Cor on Sec line bet Secs. 27 & 28 Run East on a random line through the middle of Sec. 27. Var. 16° 27' E.
20.00	Set temporary 1/16 Sec Cor Prairie.
40.00	Set temporary 1/4 Sec Cor Prairie
60.00	Set temporary 1/16 Sec Cor Prairie.
80.07	Intersected the N & S line 14 lks South 1/4 Sec Cor on Sec line bet Secs 26 & 2

Township 2 S. Range 3 W. Uintah Mer.

ans	
	From this corner Trun S. 89° 54' W on a true line through the middle of Sec. 27 with the same variation.
20.01	Set a sandstone 12 x 12 x 6 ins marked 1/16 on W face in mound of earth 3 ft diam at base & 2 ft high for 1/16 sec cor.
40.03	Set a sandstone 13 x 11 x 10 ins marked 1/4 on W face in mound of earth 3 ft diam at base & 2 ft high for 1/4 sec cor.
60.05	Set a sandstone 12 x 10 x 8 ins marked 1/16 on W face in mound of earth 3 ft diam at base & 2 ft high for 1/16 sec cor.
80.07	To the 1/4 sec cor on sec line bet Secs 27 & 28 Land level. Soil 1st rate. Sept 7th 1882
	From the N 1/16 sec cor on sec line bet Secs 27 & 28 Trun East on a random line through the middle of the N half of Sec 27. Var 16° 27' E.
20.00	Set temporary 1/16 sec cor. Prairie
40.00	Set temporary 1/16 sec cor. Prairie
60.00	Set temporary 1/16 sec cor. Prairie
80.10	Intersected the N & S line 11 links North of the 1/16 sec cor on sec line bet Secs. 26 & 27.
	From this corner Trun N. 89° 55' W on a true line through the middle of the N half of Sec 27 with the same var.
20.02	Set a sandstone 12 x 9 x 8 ins marked 1/16 on N face in mound of earth 3 ft diam at base & 2 ft high for 1/16 sec cor.
40.05	Set sandstone 12 x 9 x 6 ins marked 1/16 on W face in mound of earth 3 ft diam at base & 2 ft high for 1/16 sec cor.
60.08	Set a sandstone 10 x 9 x 9 ins marked 1/16 on W face in mound of earth 3 ft diam at base & 2 ft high for 1/16 sec cor.
80.10	To the N 1/16 sec cor on sec line bet Secs 27 & 28 Land level prairie with grass & white sage. Soil 1st rate.

Township 2 South Range 3 W Umiak Mer.

	From the S/16 Sec. Cor on Sec line bet Secs 21 & 22 Trav
	East on a random line through the middle of the South half of Sec. 22.
	Var. 16° 28' E.
11.00	Top of cliff 40 ft high
20.00	Set temporary 1/16 sec cor. Ground rough.
40.00	Set temporary 1/16 sec cor. Ground rough. and sloping to the South.
60.00	Set temporary 1/16 Sec. Cor.
80.48	Intersect the N & S line 29 links North of the 1/16 Sec. Cor on Sec line bet Secs. 22 & 23
	From this corner Trav
	S. 89° 48' W on a true line through the middle of the S. half of Sec. 22 with the same var.
20.12	Set a sandstone 13 x 13 x 6 ins marked 1/16 on W face in mound of earth 3 ft diam at base 2 ft high for 1/16 sec. Cor.
40.24	Set a sandstone 20 x 14 x 2 ins marked 1/16 on W face in mound of earth 3 ft diam at base 2 ft high for 1/16 sec cor.
60.36	Set sandstone 16 x 11 x 6 ins marked 1/16 on W face in mound of earth 3 ft diam at base 2 ft high for 1/16 sec cor.
80.48	To the S. 1/16 sec cor on Sec line bet Secs. 21 & 22. Land very rough. Bluffs of plateau. Soil 3° rate.

	From the 1/4 Sec. Cor on Sec line bet Secs 21 & 22 Trav
	East on a random line through the middle of Sec. 22.
	Var. 16° 27' E.
20.00	Set temporary 1/16 Sec Cor. Undulating.
40.00	Set temporary 1/4 Sec Cor. Undulating.
60.00	Set temporary 1/16 Sec Cor Undulating.
80.24	Intersect the N & S. line 16 links South of the 1/4 Sec. Cor on Sec line bet Secs 22 & 23.
	From this corner Trav
	89° 53' W on a true line thr to the

240

Township 2 S. Range 3 W. Uintah Meridian

Chains	
	middle of Sec. 22 with same var.
20.06	Set a sandstone 13 x 12 x 5 ins. marked "1/16" on W face in mound of earth 3 ft. diam. at base x 2 ft high for 1/16 Sec cor.
40.12	Set a sandstone 12 x 10 x 5 ins. marked "1/4" on W face in mound of earth 3 ft diam at base x 2 ft high for 1/4 Sec cor.
60.18	Set a sandstone 15 x 12 x 4 ins. marked "1/16" on W face in mound of earth 3 ft diam at base x 2 ft high for 1/16 Sec cor.
80.24	To the 1/4 Sec cor on Sec line bet Secs. 21 & 22 Land rolling Scattering cedars. Good grass. Soil sandy 3d rate.
	From the N 1/16 Sec cor on Sec line bet Secs. 21 & 22 Run
	East on a random line through the middle of the N half of Sec. 22.
	Var. 16° 28' E.
20.00	Over level prairie. Good soil & grass. Set temporary 1/16 Sec cor.
40.00	Set temporary 1/16 Sec cor. Undulating sand hills with some fine bunch grass.
60.00	Set temporary 1/16 Sec cor.
80.16	Intersect the N & S. line 8 links South of the 1/16 Sec cor on Sec line bet Secs. 22 & 23.
	From this corner Run
	S. 89° 57' W on a true line through the middle of the N half of Sec. 22 with the same variation.
20.04	Set a sandstone 10 x 8 x 3 ins. marked "1/16" on W face in mound of earth 3 ft. diam. at base x 2 ft high for 1/16 Sec cor.
40.08	Set a sandstone 18 x 10 x 4 ins. marked "1/16" on W face in mound of earth 3 ft dia at base x 2 ft high for 1/16 Sec cor.
60.12	Set a sandstone 14 x 12 x 5 ins. marked "1/16" on W face in mound of earth 3 ft diam at base x 2 ft high for 1/16 Sec cor.
80.16	To the N 1/16 Sec cor on Sec line bet Secs. 21 & 22. Soil 1st & 2d rate. Land undulating

Townships 2 South Range 3 W Umbah Mer.

Chains	
	From the S. 1/16 Sec. Cor on Sec line between Secs. 15 & 16 Trav
	East on a random line through the middle of the S. half of Sec. 15
	Var. 16° 30' E.
20.00	Set temporary 1/16 sec cor. Gently rising.
	Soil 1st & 2d rate. Scattering cedars.
40.00	Set temporary 1/16 sec. cor. Undulating
60.00	Set temporary 1/16 sec cor. Cedar grove
73.00	Leave cedars. Good soil.
80.26	Intersect the N. & S. line 14 links North of the 1/16 Sec. Cor on sec line between Secs. 14 & 15.
	From this corner Trav
	N. 89° 54' W on a true line through the middle of the South half of Sec. 15 with the same var.
20.06	Set a sandstone 18 x 12 x 5 ins marked 1/16 on W face in mound of earth 3 ft diam at base & 2 ft high for 1/16 sec cor.
40.13	Set a sandstone 24 x 12 x 4 ins marked 1/16 on W face in mound of earth 3 ft diam at base & 2 ft high for 1/16 sec cor.
60.20	Set a sandstone 18 x 12 x 8 ins marked 1/16 on W face in a mound of earth 3 ft diam at base & 2 ft high for 1/16 sec cor.
80.26	To the S. 1/16 Sec. Cor on Sec line bet Secs. 15 & 16. Land undulating with grass & cedars.
	Soil 1st & 2d rate. Sept. 8th 1882

From the 1/4 Sec Cor on sec line bet Secs. 15 & 16 Trav

East on a random line through middle of Sec. 15.

Var. 16° 30' E.

20.00	Set temporary 1/16 sec cor. Level. Good soil.
40.00	Set temporary 1/4 sec cor. Gentle descent.
60.00	Set temporary 1/16 sec cor.
80.20	Intersected the N. & S. line 10 links South of the 1/4 Sec Cor on sec line bet Secs. 14 & 15.
	From this course Trav
	S. 89° 56' W on a true line through the middle Sec. 15 with same var.

Township 2 S. Range 3 W. Uintah Meri°

ams	
20.05	Set sandstone 12 x 12 x 4 ins marked 1/16 on W face in mound of earth 3 ft diam at base & 2 fts high for 1/16 sec cor
40.10	Set a sandstone 12 x 8 x 4 ins marked 1/4 on W face in mound of earth 3 ft diam at base & 2 ft high for 1/4 sec cor.
60.15	Set sandstone 12 x 12 x 4 ins marked 1/16 on W face in mound of earth 3 ft diam at base & 2 ft high for 1/16 sec cor.
80.20	To the 1/4 sec cor on sec line bet Secs 15 & 16. Land undulating. Cedars, grass. Soil sandy 2d clay.

From the N 1/16 sec cor on Sec line bet Secs 15 & 16 Run East on a random line through the middle of the N half of sec 15. Var. 16° 30' E.

20.00	Set temporary 1/16 sec cor.
40.00	Set temporary 1/16 sec cor.
60.00	Set temporary 1/16 sec cor.
80.03	Intersected the N & S line 8.44 chs North of the 1/16 sec cor on sec line bet Secs 14 & 15.

From this corner Run N 89° 57' W on a true line through the middle of the N half of sec 15 with the same var.

20.00	Set a sandstone 22 x 15 x 4 ins marked 1/16 on W face in mounds of earth 3 ft diam at base & 2 ft high for 1/16 sec cor.
40.01	Set a sandstone 22 x 10 x 4 ins marked 1/16 on W face in mound of earth 3 ft diam at base & 2 ft high for 1/16 sec cor.
60.02	Set a sandstone 22 x 6 x 6 ins marked 1/16 on W face in mounds of earth 3 ft diam at base & 2 ft high for 1/16 sec cor.
80.03	To the N 1/16 sec Cor on Sec line bet Secs 15 & 16. Land level & undulating gently with considerable fine bunch grass. Some white sage. Cedar groves. Soil sandy: 2d & 3d rate.

Township 2 S. Range 3 W Uintah Cotter

Chains

From the S 1/16 sec cor on sec line bet Secs. 9 & 10 Trun
East on a random line through the middle of S half of sec 10
Var. 16° 30' E.
Through Cedar groves.

20.00 Set temporary 1/16 sec cor.
40.00 Set temporary 1/16 sec cor in small depression
60.00 Set temporary 1/16 sec cor near small Knoll about 10 ft high.
79.96 Intersect the N & S line 15 links North of the 1/16 sec cor on sec line bet Secs. 10 & 11.
From this corner Trun
N 89° 54' W on a true line through the middle of the S half of Sec 10 with the same var.
19.99 Set a sandstone 12 x 9 x 5 ins marked 1/16 on W face in mound of earth 3 ft diam at base & 2 ft high for 1/16 sec cor.
39.98 Set a sandstone 18 x 12 x 3 ins marked 1/16 on W face in mound of earth 3 ft diam at base & 2 ft high for 1/16 sec cor.
59.97 Set a sandstone 12 x 8 x 5 ins marked 1/16 on W face in a mound of earth 3 ft diam at base & 2 ft high for 1/16 sec cor
79.96 To the S 1/16 sec cor on sec line bet Secs 9 & 10.
Land level. Sage brush & grass.
Soil 1st & 2d rate.

From the 1/4 sec cor on sec line bet Secs. 9 & 10 Trun
East on a random line through the middle of Sec 10.
Var. 16° 30' E.

20.00 Set temporary 1/16 sec cor. Prairie.
40.00 Set temporary 1/4 sec cor. Prairie.
60.00 Set temporary 1/16 sec cor Undulating.
80.04 Intersects the N & S line 8 chs North of the 1/4 sec cor on sec line bet Secs 10 & 11
From this corner Trun
N 89° 57' W on a true line through the

Township 2 S. Range 3 W Uintah Mer.

chains	
	middle of sec 10 with same var.
20.01	Set a sandstone 16 x 14 x 4 ins marked 1/16 on W face in mound of earth 3 ft diam at base x 2 ft high for 1/16 sec cor.
40.02	Set a sandstone 16 x 14 x 4 ins marked 1/4 on W face in a mound of earth 3 ft diam at base x 2 ft high for 1/4 sec cor.
60.03	Set a sandstone 16 x 9 x 4 ins marked 1/16 on W face in mound of earth 3 ft diam at base x 2 ft high for 1/16 sec cor.
80.04	To the 1/4 sec cor on sec line bet Secs. 9 & 10. Land prairie, undulating. Sage & grass. Soil 1st rate. Sept. 9th 1882

From the N 1/16 sec cor on sec line bet Secs. 9 & 10. Run East on a random line through the middle of the N half of sec 10. Var. 16° 30' E.

20.00	Set temporary 1/16 sec cor.
40.00	Set temporary 1/16 sec cor.
60.00	Set temporary 1/16 sec cor.
80.08	Intersected the N & S line 12 lks South of the 1/16 sec cor on sec line bet Secs. 10 & 11.

From this corner Run S. 89° 55' W on a true line through the middle of the N half of sec 10 with the same var.

20.02	Set a sandstone 15 x 12 x 5 ins marked 1/16 on W face in mound of earth 3 ft diam at base x 2 ft high for 1/16 sec cor
40.04	Set a sandstone 24 x 8 x 6 ins marked 1/16 on W face in mound of earth 3 ft diam at base x 2 ft high for 1/16 sec cor.
60.06	Set a sandstone 14 x 12 x 4 ins marked 1/16 on W face in mound of earth 3 ft diam at base x 2 ft high for 1/16 sec cor.
80.08	To the N 1/16 Sec corner on Sec line bet Secs. 9 & 10. Land undulating Scattering Cedars. Good bunch grass Sage brush. Soil 1st & 2nd rate.

Township 2 South Range 3 W. Uintah Mer.

Chains	
	From the S 1/16 Sec Cor on Sec line between Secs. 3 & 4 Run East on a random line through the middle of S. half of Sec. 3. Var. 16° 30' E.
20.00	Set temporary 1/16 sec cor. Prairie.
40.00	Set temporary 1/16 sec cor. Prairie.
60.00	Set temporary 1/16 sec cor. Prairie.
80.10	Intersected the N. & S. line 4 links South of the S 1/16 sec cor on sec line bet Secs. 2 & 3. From this corner Run S. 89° 58' W on a true line through the middle of the S. half of Sec. 3 with the same variation.
20.02	Set a sandstone 8 x 8 x 8 ins marked 1/16 on W face in mound of earth 3 ft diam at base & 2 ft high for 1/16 sec cor.
40.05	Set a sandstone 15 x 10 x 4 ins marked 1/16 on W face in mound of earth 3 ft dia at base & 2 ft high for 1/16 sec cor
60.08	Set a sandstone 12 x 4 x 6 ins marked 1/16 on W face in mound of earth 3 ft diam at base & 2 ft high for 1/16 sec cor.
80.10	To the S. 1/16 sec cor on sec line bet Secs. 3 & 4. Lands level Prairie. Grass. Soil 1st rate.
	From this S 1/16 sec Corner on sec line bet Secs. 3 & 4 Run East on a random line through the middle of Sec. 3. Var. 16° 30' E.
20.00	Set temporary 1/16 sec cor.
40.00	Set temporary 1/4 sec cor.
60.00	Set temporary 1/16 sec cor. Ravine 2 chs Course E.
79.98	Intersect the N. & S. line bet Secs. 2 & 3 at mound on 1/4 sec Cor. From this corner Run N 90° 00' W on a true line through middle of sec. 3 with same var.
20.00	Set sandstone 15 x 10 x 4 ins marked 1/16 on W face in mounds earth 3 ft diam

Township 2 S. Range 3 W. Uintah Meridian

Chains	
	at base & 2 ft high for 1/16 sec cor.
39.99	Set a sandstone 15 x 12 x 4 ins marked "1/4" on N face in mound of earth 3 ft diam at base & 2 ft high for 1/4 sec cor.
59.99	Set a sandstone 18 x 10 x 5 ins marked "1/16" on N face in mound of earth 3 ft diam at base & 2 ft high for 1/16 sec cor.
79.98	To the 1/4 sec cor on sec line bet Secs 3 & 4. Land gently undulating. Good grazing Soil 1st rate.
	From the N 1/16 sec cor on sec line bet Secs 3 & 4 Run East on a random line through the middle of the N half of Sec 3. Var 16° 30' E.
20.00	Set temporary 1/16 sec cor. Prairie
40.00	Set temporary 1/16 sec cor. Prairie
60.00	Set temporary 1/16 sec cor. Prairie.
80.02	Intersected the N & S line 9 links North of the 1/16 sec cor on sec line bet Secs 2 & 3.
	From this corner Run N 89° 56' W on a true line through the N half of Sec 3 with the same variation.
20.00	Set a sandstone 20 x 6 x 6 ins marked "1/16" on N face in mounds of earth 3 ft dia at base & 2 ft high for 1/16 sec cor.
40.01	Set a sandstone 15 x 12 x 4 ins marked "1/16" on N face in mound of earth 3 ft diam at base & 2 ft high for 1/16 sec cor.
60.01	Set a sandstone 22 x 18 x 3 ins marked "1/16" on N face in mound of earth 3 ft diam at base & 2 ft high for 1/16 sec cor.
80.02	To the N 1/16 sec cor on sec line bet Sec 3 & Land gently undulating with much grass & white sage. Some scattering cedar. Soil 1st Class.
	Sept 11th 1882

Township 2 S. Range 3 W. Uintah Mer.

Chains	
	From the S 1/16 sec. Cor on sec line bet Secs. 32 & 33 Run East on a random line through the middle of the S. half of sec. 33. Var. 16° 20' E.
20.00	Set temporary 1/16 sec cor. Prairie
39.50	Lake Fork. Course S.S.E. Leave underbrush
40.00	Set temporary 1/16 sec cor. Leave underbrush
60.00	Set temporary 1/16 sec cor.
68.35	Top of bluffs to table lands.
80.18	Intersected the N & S line 23 links South of the 1/16 sec Cor on sec line bet Secs. 33 & 34. From this corner Run N. 89° 50' W on a true line through the middle of the S half of Sec. 33 with the same var.
20.04	Set a sandstone 20 x 9 x 9 ins marked 1/16 on W face in mound of earth 3 ft diam at base & 2 ft high for 1/16 sec cor.
40.09	Set a cottonwood post 3 ft long x 3 ins sqr marked 1/16 on W face in a mound of earth 3 ft diam at base & 2 ft high for 1/16 Sec Cor.
60.14	Set a sandstone 18 x 12 x 10 ins marked 1/16 on W face in a mounds of earth 3 ft diam at base & 2 ft high for 1/16 sec cor.
80.18	To the S 1/16 sec Cor on sec line bet Secs. 32 & 33 Land for prairie & river bottoms with grass & some sage brush. Soil 1st class.
	From the 1/4 Sec Cor on sec line bet Secs. 32 & 33 Run East on a random line through the middle of Sec. 33. Var: 16° 20' E.
20.00	Set temporary 1/16 sec cor.
21.00	Enter heavy underbrush of river bottoms
29.00	Lake Fork. Course S.E.
40.00	Set temporary 1/4 Sec Cor.
45.00	To tops of bluffs of table lands
60.00	Set temporary 1/16 sec cor. Table land
80.20	Intersected the N & S line 29.66 North

Township 2 S. Range 3 W. Uintah Mer.

ams

the 1/4 sec cor on sec line bet Secs. 33 & 34.
From this corner Trees
89° 48' W on a true line through the
middle of Sec. 33 with same var.

20.0 Set a sandstone 12 x 12 x 10 ins marked 1/16
on W face in a mound of earth 3 ft diam
at base & 2 ft high for 1/16 sec Cor.

40.10 Set a cottonwood post 3 ft long x 3 ins square
marked 1/4 on W face in mound of earth 3 ft
diam at base & 2 ft high for 1/4 sec cor.

60.15 Set a sandstone 14 x 14 x 5 ins marked 1/16
on W face in mound of earth 3 ft diam at
base & 2 ft high for 1/16 sec cor.

80.20 To the 1/4 sec cor on sec line bet Secs. 32 & 33
The first half mile river bottom, the second
half mile on plateau of table land.
Bunch grass & good grazing.
Soil 1st & 2d rate. Heavy underbrush & cottonwood

From the N 1/16 sec cor on sec line
bet Secs. 32 & 33 Trees
East on a random line through
the middle of the N half of sec. 33.
Var 16° 20' E.

20.00 Set temporary 1/16 sec cor. Edge of willows.
25.00 To Lake Fork. Course S.E.
33.00 Bluffs of table land overlooking valley.
40.00 Set temporary 1/16 sec cor. Plateau.
60.00 Set temporary 1/16 sec cor. Plateau.
80.16 Intersected the N & S line 16 links South
of the 1/16 sec cor on sec line bet Secs. 33 & 34
From this corner Trees
S. 89° 53' W on a true line through the
middle of the N half of Sec. 33 with
the same var.

20.04 Set a sandstone 12 x 10 x 6 ins marked 1/16
on W face in mound of earth 3 ft diam
at base & 2 ft high for 1/16 sec cor.

40.08 Set a sandstone 15 x 8 x 10 ins marked 1/16
on W face in mound of earth 3 ft diam
at base & 2 ft high for 1/16 sec cor.

60.12 Set a sandstone 12 x 9 x 5 ins marked

Township 2 S. Range 3 W Uintah Mer'

ains.
1/16" on W face in mound of earth 3 ft diam at
ase & 2 ft high for 1/16 sec cor.
80.16 To the N 1/16 sec Cor on sec line bet Secs. 32 & 33
1st half mile river bottom 2nd half mile on
plateau of table land with bunch grass.
Soil 1st & 2nd rate. Heavy undertrush

from the S 1/16 sec cor on sec line bet
Secs 28 & 29 Trun
East on a random line through the
middle of the South half of Sec. 28
6.00 Lake Fork. Course S.S.E. Var. 16° 20 E.
20.00 Get temporary 1/16 sec cor. Ascent to bluffs.
26.50 Top of bluffs overlooking valley. Plateau.
40.00 Get temporary 1/16 sec cor. Plateau.
60.00 Get temporary 1/16 sec cor. Plateau.
80.22 Intersect the N & S. line 23 links North of
the 1/16 sec cor on Sec line bet Secs. 27 & 28.
From this corner Trun
N 89° 50' W on a true line through the
middle of S. half of Sec. 28 with the same
variation.
20.0 Get a sandstone 10 x 9 x 8 ins marked 1/16
on W face in mound of earth 3 ft diam at
base & 2 ft high for 1/16 sec cor.
40.11 Get a sandstone 10 x 10 x 8 ins marked 1/16
on W face in mound of earth 3 ft diam at
& 2 ft high for 1/16 sec cor.
60.17 Get a sandstone 12 x 10 x 8 ins marked 1/16
on W face in mound of earth 3 ft diam
at base & 2 ft high for 1/16 sec cor.
80.22 To the S 1/16 sec cor. on Sec line bet Secs. 28 & 29.
Land valley & table land. Grass & sage.
Soil 1st & 2d class. Sept. 12th 1882

From the N 16 sec Cor on sec line
bet Secs. 28 & 29 Trun
East on a random line through
the middle of Sec. 28.
Var. 16° 20' E.
Lake Fork Course S.S.E.
20.00 temporary 1/16 sec cor. halfway

Township 2 S. Range 3 W. Uintah Meridian

chains	
22.00	Top of bluffs of table land.
40.00	Set temporary 1/4 sec cor. on plateau.
60.00	Set temporary 1/16 sec cor. on plateau.
80.18	Intersected the N. & S. line 15 links South of the 1/4 sec cor on sec line bet Secs. 27 & 28. From this corner Trees S. 89° 54' W on a true line through the middle of Sec. 28 with the same var.
20.04	Set a sandstone 14 x 10 x 9 ins marked "1/16" on W face in mound of earth 3 ft diam at base & 2 ft high for 1/16 sec cor.
40.09	Set a sandstone 13 x 11 x 9 ins marked "1/4" on W face in mound of earth 3 ft diam at base & 2 ft high for 1/4 sec cor.
60.14	Set a sandstone 12 x 10 x 8 ins marked 1/16" on W face in mound of earth 3 ft diam at base & 2 ft high for 1/16 sec cor.
80.18	To the 1/4 Sec. Cor on sec line bet Secs. 28 & 29. Mostly table land on Mesa. Good grass. Land 1st rate.

From the N 1/16 sec cor on sec line bet Secs. 28 & 29 Trees East on a random line through the middle of the N half of Sec. 28. Var. 16° 20' E.

9.00	Ascends to & top of bluffs on plateau.
20.00	Set temporary 1/16 sec cor.
40.00	Set temporary 1/16 sec cor.
60.00	Set temporary 1/16 sec. Cor.
80.06	Intersected the N. & S. line on the 1/16 Sec Corner on sec line bet Secs. 27 & 28 on mounds. From this corner Trees N 90° 00' W on a true line through the middle of the N half of Sec. 28 with the same variation.
20.01	Set a sandstone 12 x 12 x 10 ins marked "1/16" on W face in mound of earth 3 ft diam at base & 2 ft high for 1/16 sec cor.
40.03	Set a sandstone 12 x 11 x 8 ins marked "1/16" on W face in mound of earth 3 ft diam at base & 2 ft high for 1/16 sec cor.

Township 2 S. Range 3 W. Uintah Mer. 251

Chains	
60.05	Set a sandstone 14 x 12 x 9 ins marked "1/16" on W face in mound of earth 3 ft diam at base x 2 ft high for 1/16 sec cor.
80.06	To the N 1/16 sec cor on sec line bet Secs 28 x 29. Land level. Grass x sage. Soil 1st rate.
	From the S 1/16 sec cor on sec line bet Secs. 20 x 21 Trav East on a random line through the middle of the S half of Sec 21. Var 16° 30' E.
20.00	Set temporary 1/16 sec cor.
40.00	Set temporary 1/16 sec cor.
43.00	Top of ridge x descend to ravine
53.00	Top of another ridge about 300 ft high.
57.00	Bottom of ravine.
60.00	Set temporary 1/16 sec cor.
80.28	Intersected the N x S. line 24 links North of the 1/16 sec cor on sec line bet Secs. 21 x 22. From this corner Trav N 89° 50' W on a true line through the middle of the S. half of Sec. 21 with the same var.
20.07	Set a sandstone 12 x 12 x 6 ins marked 1/16" on W face in mound of earth 3 ft diam at base x 2 ft high for 1/16 sec cor.
40.14	Set a sandstone 18 x 12 x 4 ins marked 1/16" on W face in mound of earth 3 ft diam at base x 2 ft high for 1/16 sec cor.
60.21	Set sandstone 10 x 12 x 6 ins marked 1/16" on W face in mound of earth 3 ft diam at base x 2 ft high for 1/16 sec cor.
80.28	To the S 1/16 sec cor on sec line bet Secs 20 x 21 Land rough x mountainous Good grass Soil 1st rate.
	From the 1/4 Sec Cor on Sec line bet Secs. 20 x 21. Trav East on a random line through the middle of Sec. 21. Var 16° 30' E.

Township 2 S. Range 3 W. Uintah Mer.

ains	
20.00	Set temporary 1/16 sec cor Foot of bluffs.
23.19.	Top of bluffs.
24.00	Top of bluffs & thence descends to
25.00	Foot of bluffs & ravine. Course. S.S.E.
40.00	Set temporary 1/4 sec cor. foot of mountain.
45.05	Summit of mountain. Course. N. & S.
52.00	East side & top of mountain & descend to
56.00	bottom of the same isolated ridge & ravine Course S.W.
60.00	Set temporary 1/16 sec cor.
80.36	Intersected the N. & S. line 35 links South of the 1/4 sec cor on sec line bet Secs. 21 & 22. From this corner Trees S. 89° 45' W on a true line through the middle of Sec. 21 with same var.
20.09.	Set a sandstone 14 x 12 x 2 ins marked "1/16" on W face in mound of earth 3 ft diam at base & 2 ft high for 1/16 sec cor.
40.18	Set a sandstone 15 x 10 x 8 ins marked "1/4" on W face in mound of earth 3 ft diam at base & 2 ft high for 1/4 sec cor.
60.27	Set a sandstone 24 x 12 x 12 ins marked "1/16" on W face in mound of earth 3 ft diam at base & 2 ft high for 1/16 sec cor.
80.36	To the 1/4 sec cor on sec line bet Secs. 20 & 21. Land sandy, rough & mountainous with grass & scattering Cedars. Soil 2° & 3° rate. Sept 13th 1882

From the N 1/16 sec cor on sec line bet Secs. 20 & 21 Trees East on a random line through the middle of the N half of Sec. 21. Var. 16° 20' E.

20.00	Set temporary 1/16 sec cor. on table land
40.00	Set temporary 1/16 sec cor.
48.00	Water course runs South then West & makes a sharp turn & runs S.E in valley.
60.00	Set temporary 1/16 sec cor in valley.
80.20	Intersected the N. & S line 16 links North of the 1/16 sec cor on sec line bet Secs. 21 & 22 From this corner Trees N 89° 53' W on a true line through the

Township 2 S. Range 3 W. Uintah Mer.

ans	
	middle of the N half of Sec. 21 with the same var.
20.00	Set a sandstone 18 x 12 x 3 ins marked "1/16" on W face in mound of earth 3 ft diam at base & 2 ft high for 1/16 sec cor.
40.10	Set a sandstone 13 x 12 x 2 1/2 ins marked "1/16" on W face in mound of earth 3 ft diam at base & 2 ft high for 1/16 sec cor.
60.15	Set a sandstone 20 x 12 x 5 ins marked "1/16" on W face in mound of earth 3 ft diam at base & 2 ft high for 1/16 sec cor.
80.20	To the N 1/16 sec cor on sec line bet Secs 21 & 22
	Said 1st & 2nd rates = Land rough & scattering cedars & grass. Mountainous

From the S 1/16 sec cor on sec bet Secs. 16 & 17 Trav
East on a random line through middle of the S. half of Sec. 16.
Var. 16° 30' E.

12.00	Enter scattering Cedars.
20.00	Set temporary 1/16 sec cor.
40.00	Set temporary 1/16 sec cor.
56.50	Descend over small bluffs to valley.
60.00	temporary 1/16 sec cor near water drain
61.00	Water course running South. Gentle ascent.
80.28	Intersected the N & S line 21 links South of the 1/16 sec cor on sec line bet Secs. 15 & 16.

From this corner Trav
S. 89° 51 W on a true line through the middle of the South half of Sec. 16 with same var.

20.07	set a sandstone 16 x 10 x 8 ins marked "1/16" on face in mound of earth 3 ft diam at base & 2 ft high for 1/16 sec cor.
40.14	Set a sandstone 20 x 12 x 4 ins marked "1/16" on W face in mound of earth 3 ft diam at base & 2 ft high for 1/16 sec cor.
60.21	Set a sandstone 18 x 12 x 3 ins marked "1/16" on W face in mound of earth 3 ft diam at base & 2 ft high for 1/16 sec cor.
80.28	To the S. 1/16 Sec Cor on sec line bet Secs 16 & 17.
	and undulating with grass & some Cedars.

Township 2 S. Range 3 W. Uintah Mer°

Soil 1st & 2d rate.

From the 1/4 sec corner on Sec line Secs. 16 & 17 Town East on a random line through the middle of Sec. 16.

Var. 16° 30' E.

20.00 Set temporary 1/16 sec cor on slope to North.
40.00 Set temporary 1/4 sec cor on slope to North.
48.00 Descend into valley over small ridge sloping to the North.
58.00 Dry water course S.S.W.
60.00 Set temporary 1/16 sec cor in valley.
70.50 Ravine from N. E. flows to S. & S.W and joins another dry creek.
80.40 Intersected the N & S. line 28 links North of the 1/4 sec cor on sec line bet Secs. 16 & 17.

From this corner Town N 89° 48' W on a true line through the middle of Sec. 16 with the same var.

20.10 Set a sandstone 20 x 18 x 3 ins marked "1/16" on W face in mound of earth 3 ft diam at base & 2 ft high for 1/16 sec cor.
40.20 Set a sandstone 18 x 10 x 2 ins marked "1/4" on W face in mound of earth 3 ft diam at ase & 2 ft high for 1/4 sec cor.
60.30 Set a sandstone 15 x 10 x 4 ins marked "1/16" on W face in a mound of earth 3 ft diam at base & 2 ft high for 1/16 sec cor
80.40 To the 1/4 sec cor on sec line bet Secs. 16 & 17.

Land rough & mountainous Good grazing.

Soil 1st & 2d rate.

From the N 1/16 Sec cor on Sec line bet Secs. 16 & 17 Town East on a random line through the middle of the N half of Sec. 16.

Var. 16° 30' E.

15.50 Descending to quite a considerable valley & water drain. Course E. & S. E.
20.00 Set temporary 1/16 sec cor. 30 links North to ledge of rocks on the North Course E.

Township 2 S. Range 3 W. Uintah Mer.

Chains	
38.00	Dry water course flowing South 1 chain thence S.E.
40.00	Set temporary 1/16 Sec. Cor. 65 lks from dry creek
57.50	To top of ledge of rocks & Indian fort & descend
60.00	Set temporary 1/16 sec corner 50 links from ledge of rocks. Course E & W.
80.56	Intersected the N & S line 29 links North of the 1/16 sec cor on sec line bet Secs 15 & 16. From this corner I run N 89° 48' W on a true line through the middle of the N half of Sec. 16 with the same var.
20.14	Set a sandstone 22 x 15 x 5 ins marked "1/16" on W face in mound of earth 3 ft diam at base & 2 ft high for 1/16 sec cor.
40 28	Set sandstone 20 x 15 x 5 ins marked "1/16" on W face in mound of earth 3 ft diam at base & 2 ft high for 1/16 sec cor.
60.42	Set a sandstone 20 x 15 x 4 ins marked "1/16" on W face in mound of earth 3 ft diam at base & 2 ft high for 1/16 sec cor.
80.56	To the N 1/16 Sec cor on sec line bet Secs. 16 & 17. Land broken & mountainous. Good grass & cedars. Soil 1st & 2nd rate.

Sept. 14th. 1882.

From the S. 1/16 sec. cor on Sec line bet Secs. 8 & 9. I run East on a random line through the middle of the S. half of sec 9. Var. 16° 30' E.

20.00	Set temporary 1/16 sec cor. in valley.
22.00	Main dry creek of valley. Course S.S.E. for considerable distance. 1 chain North another creek from N.E. joins it.
37.00	Dry creek from N.E. Course S.E.
40.00	Set temporary 1/16 sec cor. in valley.
48.00	Dry creek Course S.W. joins main one South
60.00	Set temporary 1/16 sec cor. near ledge of rocks.
66.50	Ledge of rocks broken country.
80.36	Intersected the N & S line 25 links South of the 1/16 sec cor on Sec line bet Secs. 9 & 10. From this corner I run

256

Township 2 S Range 3 W Uintah Mer.

	S 89° 41' W on a true line through the middle of the S half of Sec 9.
20.09	Set a sandstone 20 x 18 x 3 ins marked "1/16" on W face in mound of earth 3 ft diam at base & 2 ft high for 1/16 sec cor
40.18	Set a sandstone 12 x 12 x 8 ins marked "1/16" on W face in mound of earth 3 ft diam at base & 2 ft high for 1/16 sec cor
60.27	Set a sandstone 18 x 12 x 6 ins marked "1/16" on W face in mound of earth 3 ft diam at base & 2 ft high for 1/16 sec cor
80.36	To the S 1/16 sec cor on sec line bet Secs 8 & 9. Land mountainous. Good grazing. Cedars. Soil 1st & 2nd rate.
	From the 1/4 Sec Cor on sec line bet Secs 8 & 9 Run
	East on a random line through the middle of Sec. 9.
	Var 16° 30' E.
	Ascend over broken ridge to
20.00	Set temporary 1/16 sec cor on rocky ridge.
40.00	Set temporary 1/4 sec cor. Ascending.
43.00	Ascend white bluff rocks.
60.00	Set temporary 1/16 sec cor
80.44	Intersected the N & S line 17 links North of the 1/4 sec cor on sec line bet Secs 9 & 10.
	From this corner Run
	N 89° 53' W on a true line through the middle of Sec. 9 with the same var.
20.11	Set a sandstone 18 x 15 x 3 ins marked "1/16" on W face in mound of earth 3 ft diam at base & 2 ft high for 1/16 sec cor
40.22	Set a sandstone 15 x 8 x 4 ins marked "1/4" on W face in mound of earth 3 ft diam at base & 2 ft high for 1/4 sec cor
60.33	Set a sandstone 22 x 14 x 5 ins marked "1/16" on W face in mound of earth 3 ft diam at base & 2 ft high for 1/16 sec cor
80.44	To the 1/4 Sec cor on sec line bet Secs 8 & 9. Land undulating. Good grass. White sage. Soil 1st & 2nd rate.

Township 2 S. Range 3 W. Uintah Mer.

Chains

From the N 1/16 sec cor on sec line bet Secs. 8 & 9 Trun
East on a random line through the middle of the N half of Sec. 9.
Var. 16° 30' E.

From the ledge of bluffs Course N. S.
1.50 ... descend to ravine. Course S. & over
20.00 ... Small bluffs. Set temporary 1/16 sec cor.
25.00 ... To point of bluffs & ascend to
27.00 ... Bluffs overlooking valley.
40.00 ... Set temporary 1/16 sec cor in valley.
50.00 ... Over bluffs into small water drain.
Course S. E thence to W. S. W.
60.00 ... Set temporary 1/16 sec cor. Undulating.
80.28 ... Intersected the N. & S. line 23 links North of the 1/16 sec cor on sec line bet Secs. 9 & 10.
From this corner Trun
N. 89° 50' W on a true line through the middle of the N half of Sec 9 with the same var.
20.07 ... Set a sandstone 17 x 11 x 3 ins marked "1/16" on W face in mound of earth 3 ft diam at & 2 ft high for 1/16 sec cor.
40.14 ... Set a sandstone 20 x 10 x 3 ins marked "1/16" on W face in mound of earth 3 ft diam at base & 2 ft high for 1/16 sec cor.
60.21 ... Set a sandstone 24 x 20 x 6 ins marked "1/16" on W face in mound of earth 3 ft diam at base & 2 ft high for 1/16 sec cor.
80.28 ... To the N 1/16 sec cor on sec line bet Secs. 8 & 9.
Land rough & mountainous. Good grass.
Soil 1st & 2nd rate.

From the S 1/16 sec cor on sec line bet Secs. 4 & 5 Trun
East on a random line to the middle of the S half of Sec. 4.
Var. 16° 30' E.
20.00 ... Set temporary 1/16 sec cor ... Ascending.
40.00 ... Set temporary 1/16 sec cor ... Ascending.
on edge of rocks.

Township 2 S. Range 3 W. Uintah Mer.

60.00	Set temporary 1/16 sec cor. Ascending.
80.32	Intersected the N. & S. line 16 links South of the 1/16 sec cor on sec line bet Secs. 3 & 4. From this corner Run S. 89° 53' W on a true line through the middle of the S. half of Sec. 4 with the same variation.
20.08	Set a sandstone 13 x 8 x 5 ins marked 1/16 on W face in mound of earth 3 ft diam at base & 2 ft high for 1/16 sec cor.
40.16	Set a sandstone 12 x 10 x 10 ins marked "1/16" on W face in mound of earth 3 ft diam at base & 2 ft high for 1/16 sec cor.
60.24	Set a sandstone 30 x 18 x 4 ins marked "1/16" on W face in mound of earth 3 ft diam at base & 2 ft high for 1/16 sec cor.
80.32	To the S. 1/16 sec cor on sec line bet Secs. 4 & 5 Land mountainous with good grass. Cedar Soil 2nd & 3d rate. Sept. 15th 1882
	From the 1/4 Sec Cor on sec line bet Secs. 4 & 5 Run East on a random line through the middle of Sec. 4. Var. 16° 30' E.
20.00	Set temporary 1/16 sec cor.
40.00	Set temporary 1/4 sec cor.
60.00	Set temporary 1/16 sec cor.
80.40	Intersected the N. & S. line 12 links South of the 1/4 Sec Cor on sec line bet Secs. 3 & 4. From this corner Run S. 89° 55' W on a true line through the middle of Sec. 4 with the same var.
20.01	Set a sandstone 20 x 18 x 1 1/2 ins marked "1/16" on W face in mound of earth 3 ft diam at base & 2 ft high for 1/16 sec cor.
40.20	Set a sandstone 9 x 8 x 8 ins marked "1/4" on W face in mound of earth 3 ft diam at base & 2 ft high for 1/4 sec cor.
60.30	Set a sandstone 12 x 8 x 6 ins marked "1/16" on W face in mound of earth 3 ft diam

Township 2 S. Range 3 W. Uintah Mer.

ann	
	at base & 2 ft high for 1/16 sec cor.
80.40	To the 1/4 sec cor on sec line bet Secs 4 & 5.
	Land undulating with stunted cedars.
	Good grass. Some sage brush.
	Soil 1st & 2nd class.
	From the N 1/16 sec cor on Sec line bet Secs 4 & 5 Run
	East on a random line through the middle of the N half of Sec 4.
	Var 16° 25' E.
20.00	Set temporary 1/16 sec cor.
40.00	Set temporary 1/16 sec cor.
60.00	Set temporary 1/16 sec cor.
80.20	Intersected the N & S line 21 links North of the 1/16 sec cor on sec line bet Secs 4 & 5.
	From this corner Run
	N 89° 57' W on a true line through the middle of the N half of Sec 4 with the same var.
20.05	Blazed & marked one of two cedar trees on W face "1/16" 12 in diam for 1/16 sec cor.
40.10	Set a sandstone 10 x 10 x 8 ins marked "1/16" on W face in a mound of earth 3 ft diam at base & 2 ft high for 1/16 sec cor.
60.15	Set a sandstone 18 x 10 x 8 ins marked "1/16" on W face in mound of earth 3 ft diam at base & 2 ft high for 1/16 sec cor.
80.20	To the N 1/16 sec cor on sec line bet Secs 4 & 5.
	Land rough & mountainous with cedars.
	Considerable grass & white sage.
	Soil 1st & 2nd rate.
	Sept. 16th 1882
	From the S 1/16 Sec cor on sec line bet Secs 31 & 32. run
	East on a random line through the S half of Sec 32.
	Var 16° 25' E.
20.00	at temporary 1/16 sec cor. Heavy rolling land
40.00	at temporary 1/16 sec cor. N rolling land

Township 2 S. Range 3 W. Uintah Meridian

Chains	
51.00	Top of ridge.
56.00	Bottom of ravine. Course N. E.
59.00	Top of ridge.
60.00	Set temporary 1/16 Sec Cor on slope of hill.
65.00	Bottom of ravine.
68.00	Top of ridge.
72.00	Foot of bluffs.
80.36	Intersected the N. & S. line 26 links N. of the 1/16 Sec Cor on sec line bet Secs 32 & 33. From this corner I run N 89° 49' W on a true line through the middle of the S. half of Sec 32 with the same var.
20.09	Set a sandstone 20 x 10 x 10 ins marked 1/16 on W face in mound of earth 3 ft dia at base & 2 ft high for 1/16 sec cor.
40.18	Set a sandstone 20 x 12 x 10 ins 1/16 on W face in mound of earth 3 ft dia at base & 2 ft high for 1/16 Sec Cor.
60.27	Set a sandstone 12 x 12 x 12 ins marked 1/16 on W face in mound of earth 3 ft at base & 2 ft high for 1/16 Sec Cor.
80.36	To the S. 1/16 sec cor on sec line bet Secs. 31 & 32 Land rough. Sandy soil but grass. Soil 3d rate.

From the S. 1/16 sec cor on sec line bet Secs. 31 & 32 I run West on a random line through the middle of the S. half of Sec. 31. Var. 16° 25' E.

20.00	Set temporary 1/16 sec cor.
37.00	Bottom of sandstone cliffs. 450 ft high.
40.00	Set temporary 1/16 sec cor.
48.00	Top of sandstone ridge from North.
58.00	Foot of sandstone ridge.
60.00	Set temporary 1/16 sec cor.
64.00	Top of sandstone ridge.
79.18	Intersect the W. Bdy of the Ppty 18 lks North of the 1/16 Sec Cor on Ppty line bet Secs 31 & 36. From this point I run N 89° 52' E on a true line through the

Township 2 S. Range 3 W. Uintah Mer.

	middle of the S. half of Sec. 31 with the same var.
19.18	Set a sandstone 14 x 8 x 5 ins marked "1/16" on W face in mound of earth 3 ft diam at base & 2 ft high for 1/16 sec cor.
39.18	Set a sandstone 20 x 10 x 3 ins marked "1/16" on W face in mound of earth 3 ft diam at base & 2 ft high for 1/16 sec cor.
59.18	Set a sandstone 18 x 6 x 6 ins marked "1/16" on W face in mound of earth 3 ft diam at base & 2 ft high for 1/16 sec cor.
79.18	To the S. 1/16 sec cor on sec line bet Secs. 31 & 32. Ground rough & broken. Covered with mountain cedars.
	Soil sandy. 4th class.
	From the 1/4 sec cor on sec line bet Secs. 31 & 32 Run
	East on a random line through the middle of Sec. 32.
	Var. 16° 25' E.
20.00	Set temporary 1/16 sec cor.
40.00	Set temporary 1/4 sec cor.
60.00	Set temporary 1/16 sec cor.
70.00	Top of sandstone cliff. 65 ft high.
73.00	Foot of sandstone cliff.
80.16	Intersected the N & S line on sec line bet Secs. 32 & 33. 19 links N. of the 1/4 sec cor.
	From this corner Run
	N 89° 52' W on a true line through the middle of Sec 32 with the same var.
20.04	Set a sandstone 12 x 12 x 4 ins marked "1/16" on W face in mound of earth 3 ft diam at & 2 ft high for 1/16 sec cor.
40.08	Set a sandstone 16 x 6 x 4 ins marked "1/4" on W face in mound of earth 3 ft diam at & 2 ft high for 1/4 sec cor.
60.12	Set a sandstone 16 x 10 x 4 ins marked "1/16" W face in mound of earth 3 ft diam at base & 2 ft high for 1/16 sec cor.
80.16	To the 1/4 sec cor on sec line bet Secs. 31 & 32. Ground level.

Township 2 S. Range 3 W. Uintah Mer.

Chains	Said 1st rate.
	From the 1/4 sec cor on sec line bet Secs. 31 & 32 Run
	West on a random line through the middle of Sec. 31
	Var. 16° 25' E.
	over rolling country to
20.00	Set temporary 1/16 sec cor.
36.00	Foot of steep ridge or cliff.
40.00	Set temporary 1/4 sec cor on steep side of cliff
44.00	Top of sandstone ridge.
60.00	Set temporary 1/16 sec cor.
79.12	Intersect the W. Bdy of Tp. 1 S & 1 E South of the 1/4 sec cor on Tp line bet Secs 31 & 36.
	From this corner Run
	S. 89° 53' E on a true line through the middle of Sec. 31 with the same variation.
19.12	Set a sandstone 11 x 10 x 8 ins marked 1/16 on W face in mound of earth 3 ft diam at base & 2 ft high for 1/16 sec cor.
39.12	Set a sandstone 22 x 11 x 3 ins marked 1/4 on W face in mound of earth 3 ft diam at base & 2 ft high for 1/4 Sec cor.
59.12	Set a sandstone 14 x 8 x 5 ins marked 1/16 on W face in mound of earth 3 ft diam at base & 2 ft high for 1/16 sec cor.
79.12	To the 1/4 sec cor on Tp line bet Secs. 31 & 32
	Land rough & rolling.
	Said 3rd rate.

	From the N 1/16 sec cor on Sec line bet Secs. 31 & 32 Run
	East on a random line through the middle of the N half of Sec. 32
	Var. 16° 25' E.
20.00	Set temporary 1/16 sec cor.
40.00	Set temporary 1/16 sec cor.
60.00	Set temporary 1/16 sec cor.
80.24	Intersected the N & S line 15 links North of the 1/16 sec cor on sec line bet Secs. 32 & 33
	From this corner Run

Township 2 South Range 3 W. Uintah Meridian

Chains	
	N. 89° 54' W on a true line through the middle of the N half of Sec. 32 with the same variation.
20.06	Set a sandstone 18 x 9 x 7 ins marked "1/16" on W face in mound of earth 3 ft diam at base & 2 ft high for 1/16 sec cor.
40.12	Set a sandstone 9 x 12 x 3 ins marked "1/16" on W face in mound of earth 3 ft diam at base & 2 ft high for 1/16 sec cor.
60.18	Set a sandstone 9 x 7 x 5 ins marked "1/16" on W face in mound of earth 3 ft diam at base & 2 ft high for 1/16 sec cor.
80.24	To the N 1/16 sec cor on sec line bet Secs. 31 & 32. Land rolling. Soil 2nd rate. Sept. 18th 1882

From the N 1/16 Sec cor on Sec line bet Secs. 31 & 32 Surv West on a random line through the middle of the N half of Sec. 31. Var. 16° 25' E.

5.00	Foot of sandstone bluffs.
20.00	Set temporary 1/16 sec cor. Top of bluffs.
24.00	Top of ravine. Course N. E.
27.00	Bottom of ravine.
31.00	Top of ravine.
40.00	Set temporary 1/16 sec cor.
60.00	Set temporary 1/16 sec cor.
79.28	Intersect the W. B'dy of Tp. 26 links S. of the 1/16 sec cor on Tp line bet Secs. 31 & 36.

From this corner Surv S. 89° 49' E on a true line through the middle of the N half of Sec. 31 with the same var.

19.28	Set a sandstone 15 x 6 x 6 ins marked "1/16" on W face in a mound of earth 3 ft diam at base & 2 ft high for 1/16 sec cor.
39.28	Set a sandstone 18 x 8 x 5 ins marked "1/16" on E face in mound of earth 3 ft diam at base & 2 ft high for 1/16 sec cor.
59.28	Set a sandstone 14 x 12 x 9 ins marked "1/16" on W face in mound of earth 3 ft diam

Township 2 S. Range 3 W. Uintah Mer.

Chains	
	at base & 2 ft high for 1/16 sec cor.
79.28	To the N 1/16 sec cor on sec line bet Secs 31 & 32. Land very rough & mountainous and covered with thick cedar groves. Soil 2nd rate.

From the S. 1/16 Sec cor on Sec line bet Secs. 29 & 30 Run East on a random line through the middle of the S. half of Sec. 29. Var. 16° 25' E.

3.57	Top of sandstone bluff.
9.00	Bottom of sandstone bluff.
20.00	Set temporary 1/16 sec cor in deep ravine.
30.00	Top of ridge.
40.00	Set temporary 1/16 sec cor.
50.00	Top of bluff. S. E.
52.00	Bottom of bluff.
60.00	Set temporary 1/16 sec cor in bottom.
72.00	Enter dense underbrush. Soil 1st rate.
80.28	Intersect the N & S. line 18 links North of the 1/16 sec corner on sec line bet Secs. 28 & 29.

From this corner Run N 89° 52' W on a true line through the middle of the S. half of Sec. 29 with the same var.

20.07	Set a sandstone 12 x 10 x 8 ins marked 1/16 on W face in mound of earth 3 ft diam at base & 2 ft high for 1/16 sec cor.
40.14	Set a sandstone 11 x 9 x 6 ins marked 1/16 on W face in mound of earth 3 ft diam at base & 2 ft high for 1/16 sec cor.
60.21	Set a sandstone 10 x 10 x 9 ins marked 1/16 on W face in mound of earth 3 ft diam at base & 2 ft high for 1/16 sec cor.
80.28	To the S. 1/16 sec cor on sec line bet Secs. 29 & 30 Land rough & rugged. Soil 1st rate.

From the S 1/16 sec cor on Sec line Secs 29 & 30 Run West on a random line through the

Township 2 S. Range 3 W. Uintah Mer.

Chains	
	middle of the S. half of Sec. 30.
	Var. 16° 25' E
20.00	Set temporary 1/16 sec cor.
40.00	Set temporary 1/16 sec cor.
60.00	Set temporary 1/16 sec cor.
79.16	Intersected the W Bdy of the Pk 28 Lks S of the 1/16 sec cor on Pk line bet Secs. 25 & 30.
	From this corner I run
	S. 89° 48' E on a true line through the middle of the S. half of Sec. 30 with the same var.
19.16	Set a sandstone 12 x 8 x 6 ins marked "1/16" on W face in mound of earth 3 ft diam at base & 2 ft high for 1/16 sec cor.
39.16	Set a sandstone 14 x 7 x 5 ins marked "1/16" on W face in mound of earth 3 ft diam at base & 2 ft high for 1/16 sec cor.
59.16	Set a sandstone 11 x 10 x 6 ins marked "1/16" on W face in mound of earth 3 ft diam at base & 2 ft high for 1/16 sec cor.
79.16	To the S. 1/16 Sec cor on sec line bet Secs. 29 & 30 Land rough & broken & covered with thick growth of cedars. some grass. Said 1st & 2nd grade.

	From the 1/4 Sec cor on sec line bet Secs 29 & 30 I run
	East on a random line through the middle of Sec 29.
	Var. 16° 25' E.
20.00	Set temporary 1/16 sec cor. very rough
40.00	Set temporary 1/4 sec cor. at foot of clay & sandstone bluffs 400 ft high.
60.00	Set temporary 1/16 sec cor.
80.40	Intersect the N & S line 35 links North of the 1/4 Sec cor on sec line bet Secs. 28 & 29.
	From this corner I run
	N. 89° 45' W on a true line through the middle of Sec. 29 with the same var.
20.00	Set a sandstone 15 x 8 x 6 ins marked "1/16" on W face in a mound of earth 3 ft diam at base & 2 ft high 1/16 sec cor.

Township 2 S. Range 3 W. of Uintah Mer.

40.20	Set a sandstone 10 x 8 x 7 ins marked "1/4" on W face in mound of earth 3 ft diam at base & 2 ft high for 1/4 sec cor.
60.30	Set a sandstone 18 x 13 x 5 ins marked "1/16" on W face in mound of earth 3 ft diam at base & 2 ft high for 1/16 sec cor.
80.40	To the 1/4 sec corner on sec line bet Secs 29 & 30. Land very rough, broken & mountainous. Soil 1st & 3rd rate.
	From the 1/4 sec cor on sec line bet Secs 29 & 30 I run West on a random line through the middle of Sec. 30. Var. 16° 25' E.
8.00	Deep ravine. Course S. E.
20.00	Set temporary 1/16 sec cor. very rough.
40.00	Set temporary 1/4 sec cor. very rough.
60.00	Set temporary 1/16 sec cor. very rough.
79.04	Intersected the W. Bdy of the Ute 38 Mile North of the 1/4 sec cor on Ute line bet Secs 25 & 30
	From this corner I run N 89° 44' E on a true line through the middle of Sec. 30 with same var.
19.04	Set a sandstone 16 x 14 x 8 ins marked "1/16" on W face in mound of earth 3 ft diam at base & 2 ft high for 1/16 sec cor.
39.04	Set a sandstone 13 x 12 x 9 ins marked "1/4" on W face in mound of earth 3 ft diam at base & 2 ft high for 1/4 sec cor.
59.04	Set a sandstone 16 x 15 x 13 ins marked "1/16" on W face in mound of earth 3 ft diam at base & 2 ft high for 1/16 sec cor.
79.04	To the 1/4 sec corner on Sec line bet Secs 29 & 30 Land very rough broken & mountainous covered with groves of cedars. some grass. Soil 2nd & 3rd rate. Sept. 19th 1882
	From the N 1/16 sec cor on sec line bet Secs 29 & 30 I run East on a random line through the middle of N half Sec. 29.

Township 2 S. Range 3 W. Uintah Meridian

Chains	
	Var. 16° 25' E.
	over very rough country to
20.00	Set temporary 1/16 sec cor. very rough.
40.00	Descend to foot of bluffs. Sandstone
	Set temporary 1/16 sec cor. & descend to
48.00	Foot of bluffs in bottom lands of river.
60.00	Set temporary 1/16 sec cor. on top of very
	high red sandstone bluffs.
	Lake Fork. Course S.S.E. width 119 links
80.32	Intersect the N. & S. line 20 links North
	of the 1/16 sec cor on sec line bet Secs. 28 & 29.
	From this comm. Run
	N. 89° 49' W. on a true line through the
	middle of the N. half of Sec. 29 with the
	same var.
20.08	Set a sandstone 13 x 11 x 8 ins marked "1/16" on
	W. face in mound of earth 3 ft diam at base
	& 2 ft high for 1/16 sec cor.
40.16	Set a sandstone 12 x 8 x 6 ins marked "1/16"
	on W. face in mound of earth 3 ft diam at
	base & 2 ft high for 1/16 sec cor.
60.24	Set a sandstone 16 x 12 x 5 ins marked "1/16"
	on W. face in mound of earth 3 ft diam at
	base & 2 ft high for 1/16 sec cor.
80.32	To the N. 1/16 sec cor on sec line bet Secs. 29 & 30.
	Lands rough & broken. Cedars & some Grass.
	Soil 2nd & 3rd rate.
	The N. 1/16 sec line of Sec 30 was
	not run owing to the rough & broken nature
	of the country.
	From the S. 1/16 sec cor on sec line bet
	secs. 19 & 20 Run
	East on a random line through
	middle of the South half of Sec. 20
	Var. 16° 30' E.
6.00	Top of sandstone bluff. rough.
12.00	Foot of bluffs rough & heavy underbrush.
50.00	Lake Fork from N.N.W. thick underbrush.
50.00	Falls in river and at

Township 2 S. Range 3 W. Uintah Mer.

chains	
20.50	Set temporary M.C. Thick underbrush.
40.00	Set temporary 1/16 sec cor.
43.00	Top of bluff over river. rough.
60.00	Set temporary 1/16 sec cor.
80.14	Intersect the N. & S. line 16 links South of the 1/16 sec cor. on sec line bet Secs 20 & 21.
	From this corner Run S. 89° 53' W. on a true line through the middle of the S. half of Sec. 20 with the same var.
20.50	Set a sandstone 14 x 12 x 7 ins marked "1/16" on W face in mound of earth 3 ft diam. at base & 2 ft high for 1/16 sec cor.
40.07	Set a sandstone 13 x 11 x 6 ins marked "1/16" on W face in mound of earth 3 ft diam at base & 2 ft high for 1/16 sec cor.
60.11	Set a sandstone 12 x 12 x 5 ins marked "1/16" on W face in mound of earth 3 ft diam at base & 2 ft high for 1/16 sec cor.
80.14	To the S. 1/16 sec cor on sec line bet Secs. 19 & 20. Land rough in places & near the river heavy & dense underbrush almost impenetrable. Grass & white sage. Soil 1st & 2nd rate.

The South half of Sec 19 owing to the broken & rugged nature of the country was not surveyed.

From the 1/4 sec corner on Sec line bet Secs. 19 & 20 Run.
East on a random line through the middle of Sec. 20.
Var. 16° 30' E.

5.00	Top of bluffs overlooking Dairy Park.
18.00	Top of ravine. West side course S. W.
17.00	Bottom of ravine.
20.00	Set temporary 1/16 sec cor.
40.00	Set temporary 1/4 sec cor.
60.00	Set temporary 1/16 sec cor.
80.12	Intersected the N. & S. line 9 links North of the 1/4 sec corner on Sec line bet Secs. 20 & 21.

Township 2 S. Range 3 W. Uintah Mer^n

Chains	
	From this corner Trun
	N 89° 56' W on a true line through the middle of Sec 20 with the same var.
20.03	Set a sandstone 12 x 12 x 5 ins marked "1/16" on W face in mound of earth 3 ft diam at base & 2 ft high for 1/16 sec cor.
40.06	Set a sandstone 16 x 8 x 6 ins marked "1/4" on W face in mound of earth 3 ft diam at base & 2 ft high for 1/4 sec cor.
60.09	Set a sandstone 10 x 10 x 7 ins marked "1/16" on W face in mound of earth 3 ft diam at base & 2 ft high for 1/16 sec cor.
80.12	To the 1/4 sec cor on sec line bet Secs. 19 & 20.
	Land level with good grass.
	Soil 1st rate

From the 1/4 sec Cor on sec line bet Secs. 19 & 20 Trun

West on a random line through the middle of Sec. 19.

Var. 16° 30' E.

8.50	Lake Fork Course S. E. at foot of bluff. Dense underbrush.
20.00	Set temporary 1/16 sec cor.
40.00	Set temporary 1/4 sec cor. foot of precipice.
41.50	Top of precipice.
60.00	et temporary 1/16 sec cor.
79.24	Intersected the W. Bdy of Tp. 14 links orth of the 1/4 sec corner on Tp line bet. 19 & 24

From this corner Trun

N 89° 54' E on a true line through the middle of Sec. 19 with the same var.

19.24	Set a sandstone 10 x 10 x 7 ins marked "1/16" on W face in mound of earth 3 ft diam at base & 2 ft high for 1/16 sec cor.
39.24	Set a sandstone 16 x 8 x 6 ins marked "1/4" on W face in mound of earth 3 ft diam at base & 2 ft high for 1/4 sec cor.
59.24	Marked on face of precipice near the foot "1/16" for 1/16 sec cor.
79.24	To the 1/4 sec corner on sec line between Secs 19 & 20.

T. 2 S. Range 3 W. Uintah Mer.

	Land and rough & mountainous & dense under-brush on both sides of river. some grass. Land 1st & 2nd rate. Sept. 20th 1882
	From the N 1/16 sec cor on sec line bet Secs 19 & 20 Run East on a random line through the middle of the N half of Sec. 20. Var. 16° 25' E.
20.00	Set temporary 1/16 sec cor. Prairie
40.00	Set temporary 1/16 sec cor. Prairie
60.00	Set temporary 1/16 sec cor. Prairie
68.00	Over low table land & prairie
80.06	Intersect the N & S. line 81 lks South of the 1/16 sec cor on sec line bet Secs. 20 & 21. From this corner Run N 89° 51' W on a true line through the middle of the N half of Sec. 20 with the same variation.
20.01	Set a sandstone 13 x 11 x 6 ins marked 1/16 on West face in mound of earth 3 ft diam at base & 2 ft high. for 1/16 sec cor.
40.03	Set a sandstone 15 x 15 x 4 ins marked 1/16 on W face in mound of earth 3 ft diam at base & 2 ft high for 1/16 sec cor.
60.05	Set a sandstone. 13 x 11 x 6 ins marked 1/16 on W face in mound of earth 3 ft diam at base & 2 ft high for 1/16 sec cor.
80.06	To the N 1/16 sec cor on sec line bet Secs. 19 & 20 Land level prairie. grass & some sage. Soil 1st rate.
	From the N 1/16 sec cor on sec line Secs. 19 & 20 Run West on a random line through the middle of the N half of Sec. 19. Var. 16° 25' E. Over level prairie Good soil & grass to
20.00	Set temporary 1/16 sec cor.
36.50	Steep bluffs Set temporary "M C" through
39.00	Dense underbrush.
40.00	Falls in bed of river.

Township 2 S. Range 3 West Uintah Mer.

Chains	
60.00	Edge of steep bluffs.
78.80	Intersected West Tp line 35 links North of the 1/16 sec cor on Tp line bet secs. 19 & 24
	From this corner Trun
	N 89° 45' E on a true line through the middle of the N half of Sec. 19 with the same var.
18.80	Over steep & precipitous bluffs of valley of river impossible to set monument.
38.80	Falls in bed of river Dense underbrush.
39.80	Edge of river. Course S.E.
41.30	Top of steep bluffs. Set a sandstone 11 x 10 x 9 ins marked "M.C." on W face & built around it a stone monument.
58.80	Set a sandstone 13 x 10 x 6 ins marked "1/16" on W face in mound of earth 3 ft diam at base & 2 ft high for 1/16 sec cor.
78.80	To the N 1/16 sec cor on sec line bet Secs 19 & 20. Land rough & underbrush on both sides of river. Some grass & sage.
	Soil 1st & 2nd Grate.

From the S 1/16 Sec Cor on Sec line bet Secs. 17 & 18 Trun

East on a random line through the middle of the S half of Sec 17.

Var. 16° 35' E.

9.00	Indian trail N W and ascends to
10.00	table land about 25 ft high
20.00	Set temporary 1/16 sec cor. Table land
40.00	Set temporary 1/16 sec cor. Table land.
51.00	Gentle decline & undulating.
60.00	Set temporary 1/16 sec cor undulating
80.16	Intersected the N & S line 11 links North of the 1/16 sec cor on sec line bet Secs 16 & 17.
	From which corner Trun
	N 89° 55' W on a true line through the middle of the S half of Sec 17 with the same var.
20.04	Set a sandstone 17 x 6 x 6 ins marked "1/16" on W face in a mound of earth 3 ft

Township 2 S. Range 3 W. Uintah Mer.

	diam at base x 2 ft high for 1/16 sec cor.
40.08	Set a sandstone 10 x 10 x 8 ins marked "1/16" on W face in mound of earth 3 ft diam at base x 2 ft high for 1/16 sec cor.
60.12	Set a sandstone 17 x 12 x 4 ins marked "1/16" on W face in mound of earth 3 ft diam at base x 2 ft high for 1/16 sec cor.
80.16	To the S 1/16 sec cor on sec line bet Secs 17 & 18. Land level prairie. Good grass. Soil 1st rate.
	From the S 1/16 sec cor on sec line bet Secs 17 & 18 Trav West on a random line through the middle of the S half of Sec 18. Var 16° 35' E
10.50	Indian trail. Course N W.
20.00	Set temporary 1/16 sec cor.
40.00	Set temporary 1/16 sec cor.
60.00	Set temporary 1/16 sec cor.
66.00	On table land.
74.50	Gentle decline to flat & descend to river.
78.72	Intersect the W Bdy of the Tp line 18 links S of 1/16 sec cor on Tp line bet Secs 13 & 18. From this corner Trav S. 89° 52' E on a true line through the middle of the S half of Sec 18 with the same variation.
18.72	Set a sandstone 12 x 12 x 10 ins marked "1/16" on W face in mound of earth 3 ft diam at base x 2 ft high for 1/16 sec cor.
38.72	Set a sandstone 18 x 10 x 8 ins marked "1/16" on W face in mound of earth 3 ft diam at base x 2 ft high for 1/16 sec cor.
58.72	Set a sandstone 14 x 14 x 8 ins marked "1/16" on W face in mound of earth 3 ft dia at base x 2 ft high for 1/16 sec cor.
78.72	To the S 1/16 sec cor on Sec line bet Secs 17 & 18. Land level prairie & table land. Good grass & some sage. Soil 1st rate.

Chains

From the 1/4 sec cor on sec line bet Secs. 17 & 18 Trun
East on a random line through the middle of Sec. 17.
Var. 16° 20' E.

20.00 Set temporary 1/16 sec cor.
40.00 Set temporary 1/4 sec cor.
60.00 Set temporary 1/16 sec cor.
80.08 Intersected the N & S. line at the 1/4 Sec cor on mound bet Secs. 16 & 17.
From which corner Trun
S. 90° 00' W on a true line through the middle of Sec 17 with the same var.
20.02 Set a sandstone 20 x 16 x 3 ins marked "1/16" on W face in mound of earth 3 ft diam at base & 2 ft high for 1/16 sec cor.
40.04 Set a sandstone 15 x 15 x 3 1/2 ins marked "1/4" on W face in mound of earth 3 ft diam at base & 2 ft high for 1/4 sec cor.
60.06 Set a sandstone 10 x 10 x 6 ins marked "1/16" on W face in mound of earth 3 ft diam at base & 2 ft high for 1/16 sec cor.
80.08 To the 1/4 sec cor on sec line bet Secs. 17 & 18.
Land level. Some scattering Cedars & grass.
Soil 1st rate.

Run the 1/4 sec cor on sec line bet Secs. 17 & 18 Trun
West on a random line through the middle of Sec. 18.
Var. 16° 30' E.

20.00 Set temporary 1/16 sec cor. Prairie.
40.00 Set temporary 1/4 sec cor. Prairie.
60.00 Set temporary 1/16 sec cor. Prairie.
78.90 Intersect the West B'dy of Ptz. at 1/4 section corner on mound bet. Secs. 13 & 18.
From which corner Trun
N 90° 00' E on a true line through the middle of Sec 18 with the same var.
18.90 Set a sandstone 18 x 12 x 8 ins marked "1/16" on W face in mound of earth 3 ft

Township 2 S. Range 3 W. Uintah Mer.

chs	
	at base & 2 ft high for 1/16 sec cor.
38.90	Set a sandstone 18 x 12 x 4 ins marked "1/4" on N face in mound of earth 3 ft diam at base & 2 ft high for 1/4 sec cor.
58.90	Set sandstone 18 x 18 x 6 ins marked "1/16" on N face in mound of earth 3 ft diam at base & 2 ft high for 1/16 sec cor.
78.90	To the 1/4 sec cor on sec line bet Secs. 17 & 18. Land level. Good grass. some sage. Soil 1st rate. Sept. 21st 1882
	From the N 1/16 sec cor on Sec line bet Secs. 17 & 18. Run East on a random line through middle of the North half of Sec. 17. Var. 16° 30' E.
20.00	Set temporary 1/16 sec cor. Prairie.
33.20	Indian trail. N. W.
34.60	Hollow course S. for 3 chs & thence East.
36.00	and ascend to top.
40.00	Set temporary 1/16 sec cor & thence
41.00	descend to Cedar grove & fine bunch grass
60.00	Set temporary 1/16 sec cor.
80.12	Intersected the N & S. line 6 lks North of the 1/16 sec cor on sec line bet Secs. 16 & 17. From which corner Iron A 89° 57' W on a true line through the middle of the N half of sec 17 with the same var.
20.03	Set a sandstone 17 x 13 x 6 ins marked "1/16" on N face in mound of earth 3 ft diam at base & 2 ft high for 1/16 sec cor.
40.06	Set a sandstone 12 x 9 x 7 ins marked "1/16" on N face in mound of earth 3 ft diam at base & 2 ft high for 1/16 sec cor.
60.09	Set a sandstone 18 x 15 x 5 ins marked "1/16" on N face in mound of earth 3 ft diam at base & 2 ft high for 1/16 sec cor.
80.12	To the N 1/16 sec cor on sec line bet 17 & 18. Land level with good bunch grass scattering cedars & white sage. Soil 1st & 2d rate.

Chains	
	From the N 1/16 sec corner on sec line bet Secs 17 & 18 Trav
	West on a random line through the middle of the N half of Sec. 18.
	Var. 16° 25' E.
20.00	Set temporary 1/16 sec cor.
40.00	Set temporary 1/16 sec cor.
56.50	Top of plateau & descend to
57.50	lower table land. Prairie.
58.00	Indian trail. Course N. W.
60.00	Set temporary 1/16 sec cor. on prairie.
78.54	Intersected the Tp line on W Bdy 13 links South of the 1/16 sec cor on Tp line bet Secs 13 & 18.
	From this corner Trav
	S. 89° 54' E on a true line through the middle of the N half of Sec. 18 with the same variation.
18.54	Set a sandstone 12 x 10 x 6 ins marked 1/16 on W face in mound of earth 2 ft diam at base & 2 ft high for 1/16 sec cor.
38.54	Set a sandstone 12 x 11 x 8 ins marked "1/16" on N face in mound of earth 3 ft diam at base & 2 ft high for 1/16 sec cor.
58.54	Set a sandstone 15 x 12 x 5 ins marked "1/16" on N face in mound of earth 3 ft diam at base & 2 ft high for 1/16 sec cor.
78.54	To the N 1/16 sec cor on Tp line bet Secs 17 & 18. Land sandy Good grazing. Level prairie. Soil 1st rate.
	From the S. 1/16 sec cor on sec line bet Secs. 8 & 7 Trav
	East on a random line through the middle of the S. half of Sec. 8.
	Var. 16° 25' E.
20.00	Set temporary 1/16 sec cor on slope of hill.
21.75	Bottom of ravine. Course S. & E. & ascend
24.00	To top of table land & then ascends to
32.00	On table land.
40.00	Set temporary 1/16 sec cor Cedars.
60.00	Set temporary 1/16 sec cor. Descend over red sand hills with some pine.

Township 2 S. Range 3 W. Uintah Mer.

Chains	
	bunch grass. Groves of cedars
80.26	Intersected the N. & S. line 8 links North of the 1/16 sec corner on sec line bet Secs. 8 & 9. From this corner True N. 89° 57' W on a true line through the middle of the South half of Sec 8 with the same var.
20.06	Set a sandstone 12 x 8 x 6 ins marked "1/16" on W face in mound of earth 3 ft diam at base & 2 ft high for 1/16 sec cor.
40.13	Set a sandstone 30 x 14 x 4 ins marked "1/16" on W face in mound of earth 3 ft diam at base & 2 ft high for 1/16 sec cor.
60.20	Set a sandstone 18 x 10 x 8 ins marked "1/16" on W face in mound of earth 3 ft diam at base & 2 ft high for 1/16 sec cor.
80.26	To the S. 1/16 sec cor on sec line bet Secs. 7 & 8 20 and level & undulating in places. Some good grass. Soil 1st & 2nd rate.

	From the S. 1/16 Sec corner on Sec line bet Secs. 7 & 8 True West on a random line through the middle of the South half of Sec. 7. Var. 16° 30' E.
20.00	Set temporary 1/16 sec cor. Prairie.
40.00	Set temporary 1/16 sec cor. Prairie
60.00	Set temporary 1/16 sec cor. Prairie.
78.48	Intersected the W. Bdy of the Tp. 20 links South of the 1/16 sec cor on Tp line bet Secs. 7 & 12. From this corner True S. 89° 51 E on a true line through the middle of the South half of Section 7 with the same variation.
18.48	Set a sandstone 17 x 12 x 3 ins marked "1/16" on W face in mound of earth 3 ft diam at base & 2 ft high for 1/16 sec cor.
38.48	Set a sandstone 26 x 10 x 2 ins marked "1/16" on W face in mound of earth 3 ft diam at base & 2 ft high for 1/16 sec cor.

Township 2 S. Range 3 W. Uintah Mer.

Chains	
58.48	Set a sandstone 16 x 9 x 3 ins marked "1/16" on W face in mound of earth 3 ft diam at base & 2 ft high for 1/16 sec cor.
78.48	To the S. 1/16 sec cor on sec line bet Secs. 7 & 8. Prairie land with fine grazing. Soil 1st class.
	From the 1/4 sec cor on sec line bet Secs. 7 & 8 Trav East on a random line through the middle of Sec. 8. Var. 16° 20' E.
18.00	A ravine course S.
19.00	Top of ravine.
20.00	Set temporary 1/16 sec cor.
30.00	Decline to valley. in cedar groves.
40.00	Set temporary 1/4 sec cor.
55.00	Small dry creek. course E & this descent is rough & rocky.
60.00	Set temporary 1/16 sec cor near white bluff rocks gradually descending
68.00	In valley and at
77.00	A dry creek from N. W.
79.00	Dry creek from N. E. Land rough with scattering cedars & grass. Soil 1st & 2nd rate.
80.32	Intersected the N & S. line 21 links North of the 1/4 Sec corner on sec line bet Secs. 8 & 9. From this corner Trav N. 89° 51' W on a true line through the middle of Sec. 8 with same var.
20.08	Set a sandstone 20 x 20 x 20 ins marked S 1/16" on W face in mound of earth 3 ft diam at base & 2 ft high for 1/16 sec cor.
40.16	Set a sandstone 16 x 10 x 4 ins marked "1/4" on W face in mound of earth 3 ft diam at base & 2 ft high for 1/4 sec cor.
60.24	Set a sandstone 15 x 8 x 6 ins marked "1/16" on W face in mound of earth 3 ft diam at base & 2 ft high for 1/16 sec cor.
80.32	To the 1/4 Sec Cor on sec line bet Secs. 8 & 9. Land rough. Soil 1st & 2nd rate. Mountain

Township 2 S. Range 3 W. Uintah Mer.

Chains	
	From the 1/4 Sec cor on sec line bet Secs. 8 & 9 Trav
	West on a random line through the middle of Sec. 7.
	Var. 16° 20' E.
20.00	Set temporary 1/16 sec cor.
40.00	Set temporary 1/4 sec cor.
60.00	Set temporary 1/16 sec cor.
78.40	Intersected the Dpr line on W. Bdy 17 lks North of the 1/4 sec cor on Dpr line bet Secs. 7 & 12.
	From which corner Trav
	N. 89° 53' E on a true line through the middle of Sec 7 with the same var.
18.40	Set a sandstone 12 x 10 x 4 ins marked "1/16" on W face in mound of earth 3 ft diam at base & 2 ft high for 1/16 sec cor.
38.40	Set a sandstone 10 x 8 x 4 ins marked "1/4" on W face in mound of earth 3 ft diam at base & 2 ft high for 1/4 sec cor.
58.40	Set a sandstone 10 x 8 x 6 ins marked "1/16" on W face in mound of earth 3 ft diam at base & 2 ft high for 1/16 sec cor.
78.40	To the 1/4 Sec cor on Dpr line bet Secs. 7 & 8.
	Loam prairie & undulating. Good grass. Soil light but 1st rate. Sept. 22nd 1882

	From the N 1/16 sec cor on sec line bet Secs. 7 & 8 Trav
	East on a random line through the middle of the N half of Sec. 8.
	Var 16° 30' E.
20.00	Set temporary 1/16 sec cor. Ascend
40.00	Set temporary 1/16 sec cor. on table land
60.00	Set temporary 1/16 sec cor.
80.12	Intersected the N & S. line 6 links South of the 1/16 sec cor on sec line bet Secs. 8 & 9.
	From this corner Trav
	N 89° 57' West on a true line through the middle of the N half of Sec. 8 with the same variation.
20.03	Set a sandstone 12 x 8 x 6 ins marked "1/16" on W face in mound of earth 3 ft diam

~~	at base & 2 ft high for 1/16 sec cor.
40.06	Set a sandstone 10x10x6 ins marked "1/16" on W face in mound of earth 3 ft diam at base & 2 ft high for 1/16 sec cor.
60.09	Set a sandstone 12x12x8 ins marked "1/16" on W face in mound of earth 3 ft diam at base & 2 ft high for 1/16 sec cor.
80.12	To the N 1/16 sec cor on sec line bet Secs. 7 & 8. Land level prairie with good grass & sage. Soil 1st rate
	From the N 1/16 sec cor on Sec line bet Secs. 7 & 8 Trun West on a random line through the middle of the N half of Sec. 7. Var. 16° 30' E.
20.00	Set temporary 1/16 sec cor. Prairie.
40.00	Set temporary 1/16 sec cor. Prairie.
60.00	Set temporary 1/16 sec cor. Prairie.
78.78	Intersected the Tp line on W. Bdy 25 links North of the 1/16 sec cor on sec line bet Secs. 7 & 12. From which corner Trun N 89° 49' E on a true line through the middle of the N half of Sec. 7 with the same var.
18.78	Set a large sandstone 18x15x7 ins marked 1/16" on W face in mound of earth 3 ft diam at base & 2 ft high for 1/16 sec cor.
38.78	Set a sandstone 15x10x6 ins marked 1/16" on W face in mound of earth 3 ft diam at base & 2 ft high for 1/16 sec cor.
58.78	Set a sandstone 20x18x3 ins marked "16" on W face in mound of earth 3 ft at base & 2 ft high for 1/16 sec cor.
78.78	To the N 1/16 sec cor on sec line bet Secs. 7 & 8. and level. Good grazing. Some white sage. Soil 1st class.
	From the 1/16 sec cor on sec line bet Secs. 5 & 6 Trun East on a random line through the middle of the S half of Sec. 5.

Township 2 S. Range 3 W. Uintah Mer.

chs	
	Var. 16° 25' E.
20.00	Set temporary 1/16 sec cor. Rolling
40.00	Set temporary 1/16 sec cor. Descending.
60.00	Set temporary 1/16 sec cor. Descending
80.14	Intersect the N. S line 13 links South of the 1/16 sec. cor. on sec line bet Secs. 4 & 5. From which corner Trees S. 89° 54' W on a true line through the middle of the S. half of Sec. 5 with the same var.
11.60	Descend bluff 40 ft high & Enter valley.
20.03	Set a sandstone 16 x 12 x 4 ins marked "1/16" on W face in mound of earth 3 ft diam at base & 2 ft high for 1/16 sec cor.
28.00	Dry creek of valley. Course S.
40.07	Set a sandstone 15 x 8 x 8 ins marked "1/16" on W face in mound of earth 3 ft diam at base & 2 ft high for 1/16 sec cor.
60.11	Set a sandstone 18 x 12 x 6 ins marked "1/16" on W face in mound of earth 3 ft diam at base & 2 ft high for 1/16 sec cor.
80.14	To the S. 1/16 sec corner on sec line between Secs. 5 & 6 Land rough & broken by rocky bluffs. Grass. Soil 2nd & 3rd rate.

From the S 1/16 sec cor on sec line bet Secs. 5 & 6 Trees West on a random line through the middle of the S half of Sec. 6.
Var. 16° 25' E.

8.00	Enter cedar groves.
20.00	Set temporary 1/16 sec cor.
40.00	Set temporary 1/16 sec cor.
60.00	Set temporary 1/16 sec cor.
78.80	Intersected the W. B dy of Ute line 17 links N of the 1/16 sec cor on Ute line bet Secs 1 & 6. From this corner Trees N 89° 53' E on a true line through the middle of the South half of Sec 6 with same var.
18.80	Set a sandstone 13 x 11 x 4 ins marked "1/16" on W face in mound of earth 3 ft

Chains	
	diam at base x 2 ft high for 1/16 sec cor.
38.80	Set a sandstone 14 x 10 x 5 ins marked "1/16" on W face in mound of earth 3 ft diam at base, 2 ft high for 1/16 sec cor.
58.80	Set a sandstone 14 x 11 x 4 ins marked "1/16" on W face in mound of earth 3 ft diam at base x 2 ft high for 1/16 sec cor.
78.80	To the S 1/16 sec cor on sec line bet Secs. 5 & 6 Land prairie. Fine bunch grass & white sage Soil 1st rate. Sept. 23rd 1882.
	From the 1/4 sec corner on sec line bet Secs. 5 & 6 Run East on a random line through the middle of Sec. 5. Var. 16° 30' E.
12.00	Descend from table lands
20.00	Set temporary 1/16 sec cor.
28.00	Dry gulch.
37.00	Descending into valley
40.00	Set temporary 1/4 sec cor. Descend
47.00	Main channel of dry creek. Course S.
56.00	Ascend abruptly rocky ledge.
60.00	Set temporary 1/16 sec cor.
80.04	Intersected the N & S. line 15 links North of the 1/4 sec cor on sec line bet Secs. 4 & 5. From which corner Run N. 89° 54' W on a true line through the middle of Sec 5 with the same var.
20.01	Set a sandstone 10 x 8 x 7 ins marked "1/16" on W face in mound of earth 3 ft diam at base x 2 ft high for 1/16 sec cor.
40.02	Set a sandstone on rocky ledge near edge Course S. 20 x 16 x 4 ins marked "1/4" on West face for 1/4 sec cor.
60.03	Set a sandstone 10 x 9 x 6 ins marked "1/16" on a mound of earth 3 ft diam at base x 2 ft high for 1/16 sec cor. marked on W face
80.04	To the 1/4 sec corner on sec line between Secs. 5 & 6 Land rough & mountainous. Cedars. Grass Land 1st & 2nd rate

Township 2 S. Range 3 W. Uintah Mer.

Chains	
	From the 1/4 sec cor on sec line between Secs 5 & 6
	Trun
	West on a random line through the middle of Sec. 6.
	Var. 16° 30' E.
20.00	Set a sandstone temporarily for 1/16 sec cor.
40.00	Set temporary 1/4 sec cor.
60.00	Set temporary 1/16 sec cor.
78.35	Intersected the W. Bdy of the Tp line 33 links N of the 1/4 sec cor on Tp line bet Secs 1 & 6.
	From this corner Trun
	N. 89° 46' E on a true line through the middle of Sec. 6 with same variation.
18.35	Set a sandstone 12 x 10 x 10 ins marked "1/16" on W face in mound of earth 3 ft diam at base & 2 ft high for 1/16 sec cor.
38.35	Set a sandstone 12 x 10 x 8 ins marked "1/4" on W face in mound of earth 3 ft diam at base & 2 ft high for 1/4 sec cor.
58.35	Set a sandstone 12 x 12 x 10 ins marked "1/16" on W face in mound of earth 3 ft diam at base & 2 ft high for 1/16 sec cor.
78.35	To the 1/4 sec cor on sec line bet Secs. 5 & 6. Land prairie. Good grass. Sage. Soil 1st rate.
	From the N 1/16 sec cor on sec line bet Secs. 5 & 6 Trun
	East on a random line through the middle of the N half of Sec. 5.
	Var. 16° 30' E.
14.00	Top of table land.
20.00	Set temporary 1/16 sec cor.
28.00	To dry creek. Course N. & S.
40.00	Set temporary 1/16 sec cor.
60.00	Set temporary 1/16 sec cor.
80.20	Intersected the N & S. line 10 links North of the 1/16 sec. corner on sec line bet Secs. 4 & 5
	From this corner Trun
	N 89° 56' W on a true line through the middle of the N half of Sec 5 with the same var.

Township 2 S. Range 3 W. Uintah Mer.

Chains	
20.05	Set a sandstone 22 x 20 x 4 ins. marked "1/16" on W. face in a mound of earth 3 ft. diam. at base x 2 ft. high for 1/16 sec cor.
40.10	Set a sandstone 15 x 12 x 6 ins. marked "1/16" on W. face in mound of earth 3 ft diam at base x 2 ft high for 1/16 sec cor.
60.15	Set a sandstone 10 x 10 x 8 ins. marked "1/16" on W face in mound of earth 3 ft. diam at base x 2 ft high for 1/16 sec cor.
80.20	To the N 1/16 sec cor on sec line bet Secs. 5 & 6
	Land rough. grass & sage brush. Mountainous
	Soil 1st rate.

From the N 1/16 Sec cor on sec line bet Secs. 5 & 6 Run

West on a random line through the middle of the N half of Sec. 6.

Var. 16° 30' E.

20.00	Set temporary 1/16 sec cor.
40.00	Set temporary 1/16 sec cor.
60.00	Set temporary 1/16 sec cor.
78.25	Intersected the West B'dy or Tp. line 20 links North of the 1/16 sec cor. on sec line bet Secs. 1 & 6.

From this corner Run

N. 89° 57 E on a true line through the middle of the N half of Sec. 6 with the same variation.

18.25	Set a sandstone 10 x 10 x 9 ins marked "16" on W face in mound of earth 3 ft diam at base x 2 ft high for 1/16 sec cor.
38.25	Set a sandstone 12 x 11 x 4 ins marked "1/16" on W face in mound of earth 3 ft diam at base x 2 ft high for 1/16 sec cor.
58.2	Set a sandstone 18 x 20 x 2 ins marked "16" on W face in mounds of earth 3 ft. diam at base x 2 ft. high for 1/16 sec cor.
78.2	To the N 1/16 sec cor on sec line bet Sections 5 & 6.
	Land level prairie. Good grass & sage.
	Soil 1st rate.

Surveyed 25th 1882

A list of the names of the individuals employed by Daniel G. Major *United States deputy surveyor, to assist in running, measuring, and marking the lines and corners described in the foregoing field notes of the survey of* the Exterior boundaries and subdividing township Number 2 South Range 3 West of the Uintah Special Meridian in the Territory of Utah



~~*of the Salt Lake base and meridian in the Territory of Utah*~~, *showing the respective capacities in which they acted.*

John J Major	Transit	H. T. Peters & Cyril Williams, *Compassman.*
J. D. Bradford	Transit	L. T. Anderson, *Chainman.*
Eugene Stealy, in charge of Field notes		R. H. Jones, *Chainman.*
C. H. Raymond	Mountaineer	C. W. Baker, *Chainman.*
Joseph Hofmith	Flagman	G. A. Erickson, *Chainman.*
James Kelly	Flagman	Geo. E. Stubbell, *Axeman.*
F. E. Wharton	Mountaineer	John Glick, *Axeman.*
		C. W. Brown, *Flagman.*

Original.

We hereby certify that we assisted Daniel G Major, United States Surveyor in surveying the exterior boundaries and subdividing township number 2 South Range 3 West of the Uintah Special Meridian, and that said township has been in all respects to the best of our knowledge and belief well and faithfully surveyed and the boundary monuments planted according to the instructions furnished by the Hon Commissioner General Land Office.

John F. Major Transit
J. D Bradford Transit.
William J Peters Compassman
Cyril Williams Compassman
Eugene Healy in charge of Field notes
W L Anderson Chain man
Robert H. Jones Chain man
C. W. Baker Chain man
G. A. Eriksen Chain man
F. E. Thornton Moundman
C. W Bourne Flag man
C H Raymond Moundman
Joseph H. Smith Flag man
Geo. E. Hubbell Axe man
James Kelly Flag man
John Glick Moundman

Subscribed & sworn to before me this 18th day of November 1882.

Edward Michaelis,
Notary Public

I, Daniel G. Major United States ~~Deputy~~ Surveyor, do solemnly swear that I have in my own proper person, and with the necessary assistance, well, truly, and faithfully executed the surveys of the Exteriors section and subdivisional lines of Township No 2 South of Range 3 West of the Uintah Special base & Meridian in the Territory of Utah.

under my contract with the Hon Commissioner Gen'l Land Office United States ~~Surveyor General for Utah~~, bearing date, Febuary 23rd 188[illegible]; that in making the said survey I have used only such instruments as were approved ~~by the said Surveyor General~~ exercising due care in the preservation of adjustments of the same; that in using the solar compass I have at no time projected established lines depending for alignment upon the magnetic needle; that I have in all respects complied with the laws of the United States governing public land surveys, the surveying manual, and such additional instructions as have been furnished me by and through the said Commissioner ~~Surveyor General~~ relating to the aforesaid survey; that I have thoroughly acquainted my assistants in the field with the nature of their duties under the laws and instructions above mentioned, that to the best of my knowledge and belief all assistants so employed have likewise obeyed the aforesaid laws and instructions, and that the annexed field-notes are the original, true, and correct returns of the said surveys.

Daniel G. Major

Subscribed and sworn to before me this 18th day of November A. D. 1884.

Edward Michaelis
Notary Public

For approval by Commissioner Gen'l Land Office see end of Field notes T 1 S. R 4 W. Uintah Special Mer.

8 *Examined by*.....

Compared by.....

BOOK A-273

FIELD NOTES

OF THE SURVEY OF THE

.....

.....

.....

OF

Township No. 3 South

Range No. 1 East

OF THE

UINTAH SPECIAL MERIDIAN

IN

Utah Territory,

AS SURVEYED BY

DANIEL G. MAJOR,

U. S. Surveyor,

Under his Contract,

Dated February 23d, 1882.

Survey Commenced,..... *1882.*

Survey Completed,..... *1882.*

COPY OF PRELIMINARY OATHS OF ASSISTANTS.

We, the undersigned, do solemnly swear that we will well and truly perform the duties of transit and compass men according to the instructions given us, and to the best of our skill and ability, in the survey of the lands for allotment to the Uncompahgre and White River Ute Indians in the Territory of Utah.

[Signed]

RUSSELL J. MERSHON, *Transit.*
J. D. BRADFORD, *Transit.*
HARRY M. CROCKER, *Transit.*
WILLIAM J. PETERS, *Compass-man.*
CYRIL WILLIAMS, *Compass-man.*

Subscribed and sworn to before me this 19th day of June, 1882.

[Signed]

E. H. BROWNE,
2d Lieut., 4th Inf'y,
Post Adjutant.

Fort Bridger, Wyoming Ter'y.

We, the undersigned, do solemnly swear that we will well and faithfully execute the duties of chain-carriers; that we will level the chain upon even and uneven ground, and plumb the tally-pins, either by sticking or dropping the same; that we will report the true distance to all notable objects and the true length of all lines that we assist in measuring, to the best of our skill and ability, and in accordance with instructions given us, in the survey of the lands for allotment to the Uncompahgre and White River Ute Indians in the Territory of Utah.

[Signed]

EUGENE HEALY,
JOHN GLICK,
THOMAS TYRER,
R. H. JONES,
JOHN JOHNSTON,
CLARK E. McLEAN,
H. C. CARL HUIZE,
FRANK E. WHORTON,
G. A. ERIKSON,
C. W. BAKER,
PETER STEWART,
NAT. K. SEAMANS,
C. W. BOWNE,
JOSEPH H. SMITH,
W. HOWARD HAY,
JOHN DONOVAN,
W. H. HOGLE,
C. H. RAYMOND,
CHAS. C. MATTEN,
J. V. RICHARDSON,
E. S. BARNITZ,
CHARLES M. WEGSTEIN,
N. T. ANDERSON.

Sworn to and subscribed before me this 19th day of June, 1882.

[Signed]

E. H. BROWNE,
2d Lieut., 4th Inf'y,
Post Adjutant.

Fort Bridger, Wyo. Ter.

BOOK A-273

COPY OF PRELIMINARY OATHS OF ASSISTANTS.

We, the undersigned, do solemnly swear that we will well and truly perform the duties of flag-men, axe-men, and mound-men in the establishment of the corners and the erection of posts, mounds, and other duties, according to the instructions given us and to the best of our skill and ability, in the survey of the lands for allotment to the Uncompahgre and White River Ute Indians in the Territory of Utah.

[Signed]

EUGENE HEALY,
JOHN GLICK,
THOMAS TYRER,
ROBERT H. JONES,
JOHN JOHNSTON,
CLARK E. McLEAN,
H. C. C. HUIZE,
FRANK E. WHORTON,
G. A. ERIKSON,
CHAS. W. BAKER,
PETER STEWART,
NAT. K. SEAMANS,
C. W. BOWNE,
JOSEPH H. SMITH,
W. H. HAY,
JOHN DONOVAN,
W. H. HOGLE,
C. H. RAYMOND,
CHAS. C. MATTEN,
J. V. RICHARDSON,
EDWARD S. BARNITZ,
CHAS. M. WEGSTEIN,
N. T. ANDERSON.

Sworn to and subscribed before me this 19th day of June, 1882.

[Signed]

E. H. BROWNE,
2d Lieut., 4th Inf'y,
Post Adjutant.

Fort Bridger, Wyo. Ter.

NOTE.—For preliminary oaths of other assistants see Field Notes of Uintah Special Base, 1st Standard Parallel and 1st Guide Meridian West.

Original

290 3

Examined by.....

Compared by.....

BOOK A-273

FIELD NOTES

OF THE SURVEY OF THE

Exterior Lines

OF

Township No. 3 South

Range No. 1 West

OF THE

UINTAH SPECIAL MERIDIAN

IN

Utah Territory,

AS SURVEYED BY

DANIEL G. MAJOR,

U. S. Surveyor,

Under his Contract,

Dated February 23d, 1882.

Survey Commenced, July 31st *1882.*

Survey Completed, August 1st *1882.*

Exterior T. 3. S. R. 1. W.

Chains

South Boundary.

Survey commenced July 31st 1882, with Wurdemann Transit, in good adjustment for collimation, level & azimuth. Chain compared & corrected by Standard Steel Tape.

From the Cor. to Tps. 3 & 4 S. Rs. 1 & 2 W. I run east on random line bet. said Tps. the magnetic variation being 16° 30' E. I set temporary corners at each 20. 40. 60. & 80 chs. & find the township line to be 5 miles 79. chs. & 2 links long & the falling to be 87 lks S. of the cor. to Tps. 3 & 4 S. Rs. 1 E & 1 W. The correction for the true line, will therefore be 14½ lks. N. & 98 lks. W. per mile & its course will be S. 89° 54' W.

From the cor. to Tps. 3 & 4 S. Rs 1 E & 1 W. on Uintah Principal Meridian which cor. I had previously established. See Notes of Survey of Uintah Special Meridian, thence I run

S 89° 54' W. on true line bet. secs 1 & 36.
Var. 16° 30' E.

20.00 Set a sandstone. 16 x 12 x 3 ins. marked on E. face "1/16" in mound of earth. 30 ins. diam. at base & 12 ins. high, for 1/16 sec. Cor. situated in small valley. Over very rough & rocky ground.

40.00 Set a sandstone, 14 x 7 x 4 ins. marked on E. face "1/4" in mound of earth. 36 ins. diam. at base & 12 ins. high. for quarter sec. Cor. Situated on Slope to E.

60.00 Set a sandstone, 19 x 10 x 5 ins. marked on E. face "1/16" in mound of earth. 30 ins. diam at base, & 12 ins. high. for 1/16 sec. Cor. Thence along rocky bluff.

80.00 Set a sandstone, 14 x 8 x 3 ins. marked on E. face "1" & on N. face "IIIIII" in mound of earth 36 ins. diam. at base & 12 ins. high for Cor. to secs 1. 2. 35 & 36. situated on sandy soil to small valley.

[illegible]

Exterior T. 3. S. R. 1. W.

Chains	
	S. 89° 37' W. on True Line. bet. Secs. 34 & 35. Var. 16° 35' E.
	Over rolling ground and sandy soil.
30.00	Set a sandstone. 18 x 7 x 4 ins., marked on E. face "1/16" in mound of earth, 30 ins. diam. at base & 12 ins. high. for 1/16 sec. Cor. situated on slight decline to N.
40.00	Set sandstone, 16 x 10 x 8 ins. marked on E. face "1/4" in mound of earth, 36 ins. diam. at base & 12 ins high. for quarter sec. Cor. situated on prairie.
60.00	Set a sandstone. 14 x 10 x 4 ins. marked on E. face "1/16" in mound of earth. 30 ins. diam at base & 12 ins. high. for 1/16 sec. Cor.
80.00	Set a sandstone, 13 x 11 x 8 ins, marked on E. face "11" & on N. face "11111" in mound of earth. 36 ins diam. at base & 12 ins. high. for Cor. to secs. 2, 3, 34 & 35. situated on bluff. Land very rough & mountainous. Soil 2d Rate.
	S. 89° 37' W. on True Line bet. secs. 34 & 34 Var 16° 35' E.
10.00	Top of ridge. descend.
30.00	Set a sandstone, 45 x 22 x 14 ins. marked on E. face "1/16" in mound of earth, 30 ins. diam. at base & 12 ins high for 1/16 sec. Cor. situated in ravine.
40.00	Set a sandstone. 20 x 12 x 8 ins, marked on E. face "1/4" in mound of stone, 36 ins diam. at base & 12 ins. high. for quarter sec. Cor. situated on slope to S.
60.00	Set a sandstone, 17 x 16 x 3 ins. marked on E. face "1/16" in mound of earth, 30 ins. diam. at base & 12 ins. high. for 1/16 sec. Cor. situated on edge of a steep ravine. Soil 3d Rate.
80.00	Set a sandstone, 18 x 10 x 3 ins. marked on E. face "11" & on N. face "11111" in mound of earth. 36 ins. diam. at base. & 12 ins. high for cor to secs. 3. 4. 33 & 34. situated on Little Missouri. Land very broken & mountainous. Soil 3d Rate.

Exterior T. 3. S. R. 1. W.

	S. 89° 54' W. on true line bet. secs. 4 & 32. Var 16° 30' E.
2.00	Descend
9.00	Dry water drain & bottom N. & S.
19.00	Ascend to top of ridge & S. side of small gulch running to E. N. E.
20.00	Set a sandstone 12 x 9 x 5 ins. marked on E face "1/16" in mound of earth 30 ins. diam. at base & 12 ins high. for 1/16 sec. Cor.
40.00	Set a sandstone 10 x 10 x 5 ins. marked on E face "1/4" in mound of earth 36 ins. diam. at base, & 12 ins. high, for quarter sec. Cor. in deep ravine, from the east, another joining it on hill.
45.00	Ascend bluffs.
48.00	Level plateau.
60.00	Set a sandstone, 12 x 10 x 8 ins. marked on E. face "1/16" in mound of earth 30 ins. diam. at base & 12 ins high for 1/16 sec. Cor.
75.50	Descend into deep ravine.
80.00	Set a sandstone, 36 x 15 x 4 ins. marked on E. face "1111" & on N. face "111111" in mound of earth 36 ins. diam. at base & 12 ins. high for Cor. to secs. 4, 5, 32 & 33. situated in deep ravine.
	Land very broken & mountainous.
	Soil 3d Rate.
	S. 89° 54' W. on true line bet. secs. 5 & 32. Var 16° 30' E.
20.00	Set a sandstone, 18 x 7 x 4 ins marked on E. face "1/16" in mound of earth 30 ins. diam. at base & 12 ins. high. for 1/16 sec. Cor. situated on slope to N.
28.55	To top of isolated hill about 75 ft. high. Thence descend gradually to.
40.00	Set a sandstone. 18 x 10 x 4 ins. marked on E. face "1/4" in mound of earth 36 ins. diam at base & 12 ins high. for quarter sec. Cor. situated on prairie.
0.00	Set a sandstone, 18 x 10 x 4 ins. marked on E. face "1/16" in mound of earth 30 ins. diam. at base & 12 ins. high. for 1/16 sec. Cor. on prairie.
80.00	Set a sandstone 15 x 10 4 ins. [illegible]

Exterior T. 3. S. R. 1. W.

Chains

Face. "11111" & on N. face "11111" in mound of earth. 36 ins. diam. at base & 12 ins. high. For Cor. to Secs. 5. 6. 31 & 32. situated on level prairie. Land level.
Soil 1st Rate.

S. 89° 54' W. on true line bet. Secs. 6 & 31.
Var. 16° 30' E.
Over level prairie.

20.00 Set a sandstone, 15 x 13 x 2 ins. marked on E. face "1/16" in mound of earth. 30 ins. diam. at base & 12 ins. high. for 1/16 Sec. Cor.

40.00 Set a sandstone, 14 x 11 x 3 ins. marked on E. face "1/4" in mound of earth. 36 ins. diam. at base & 12 ins. high. for quarter sec. Cor.

60.00 Set a sandstone, 15 x 10 x 4 ins. marked on E. face "1/16" in mound of stone. 30 ins. diam. at base & 12 ins. high. for 1/16 Sec. Cor.

70.02 The Cor. to Tps. 3 & 4. S. Rs. 1 & 2 W.
Land level prairie.
Soil 2d Rate. July 31st 1882.

West Boundary.

I begin at cor. to Tps 3 & 4 S. Rs. 1 & 2 W. previously established by me, thence I run North bet. Secs. 31 & 36.
Var 16° 20' E.

20.00 Set a sandstone marked "1/16" on N. face in mound of earth. 30 ins. diam. at base. & 12 ins. high. for 1/16 Sec. Cor.

40.00 Set a sandstone, marked "1/4" on N. face in mound of earth. 36 ins. diam. at base & 12 ins. high. for quarter sec. Cor.

60.00 Set a sandstone, marked "1/16" on N. face in mound of stone. 30 ins. diam. at base & 12 ins. high. for 1/16 Sec. Cor.

80.00 Set a sandstone. 20 x 12 x 4 ins. marked on N. face "11111" & on E. face "11111" in mound of earth. 36 ins. diam. at base & 12 ins. high. For Cor. to Secs 25. 30. 31 & 36.
Land level prairie.

Exterior T. 3. S. R. 1. W.

Chains Soil 1st & 2d Vale.

North bet. secs. 25 & 30.
Var 16° 20' E.

20.00 Set a sandstone 20 x 18 x 8 ins. marked on
ce. "1/16" in mound of earth, 30 ins. diam.
base & 12 ins. high, for 1/16 sec. Cor.

40.00 Set a sandstone, 18 x 8 x 4 ins. marked on
"1/4" in mound of earth, 36 ins. diam
base & 12 ins high. for quarter sec. Cor.

60.00 Set a sandstone, 12 x 8 x 3 ins. marked on
t. face "1/16" in mound of earth, 30 ins. diam.
base & 12 ins. high. for 1/16 sec. Cor.

80.00 Set a sandstone, marked on N. face "1111" &
E. face. "111111" in mound of earth, 36 ins.
at base & 12 ins. high. for cor. to
secs. 19. 24. 25 & 30.
Land level prairie.
Soil 2d Vale.

North bet. secs. 19 & 24.
Var 16° 20' E.

11.00 Right bank of Du Chesne River. Course E.
Set a sandstone 14 x 10 x 8 ins. marked on S.
e "M.C." for meander cor. to fractional
19 & 24. in mound of earth, 30 ins.
base & 12 ins. high.
level Cleuse underbrush.
Soil 1st Vale. August 1st 1882.

rom the 1/4 sec. Cor. on Tp. line bet. secs
9 & 24, old survey, which is a sandstone
5 x 8 x 7 ins. 2 run.
0 - on true line bet. secs. 19 & 24.

20.00 Set a sandstone, 15 x 12 x 7 ins. marked on
face "1/16" in mound of earth, 30 ins.
at base & 12 ins. high, for
1/16 sec. Cor.

26.20 bank Du Chesne River, Course E.
8.70 meander cor. on Right bank

Original

Examined by.....

Compared by.....

BOOK A-273

FIELD NOTES

OF THE SURVEY OF THE

Section Lines

OF

Township No. 5 South

Range No. 1 West

OF THE

UINTAH SPECIAL MERIDIAN

IN

Utah Territory,

AS SURVEYED BY

DANIEL G. MAJOR,

U. S. Surveyor,

Under his Contract,

Dated February 23d, 1882.

Survey Commenced, August 2d *1882.*

Survey Completed, August 4th *1882.*

297

BOOK A-273

4

Township 3 South R. 1 West of Willamette Mer

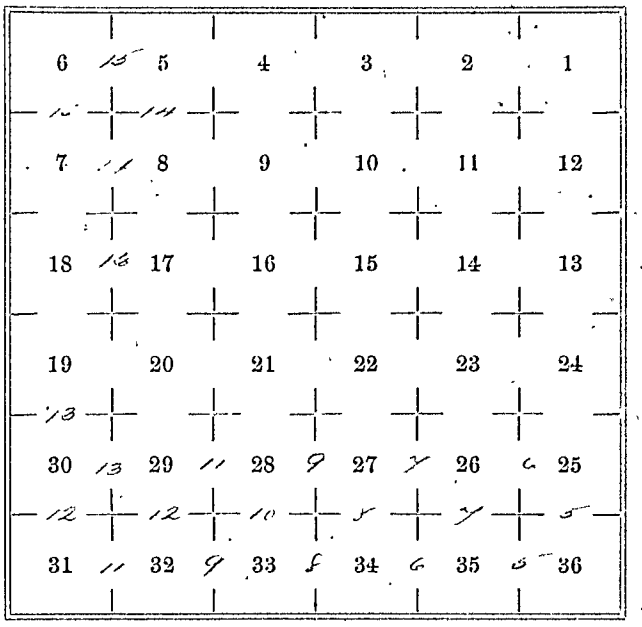

T. 3. S. R. 1. W. of Uintah Mer'd.

Survey commenced Aug. 2d 1882 with Woodemann Transit in good adjustment for Collimation level + azimuth. Chain compared with + corrected by Stackpoles' Standard Steel Tape.
I commenced at the Cr. to secs. 1, 2, 35 + 36 on the S. Bdy of the Tp. Hence I run.

Chains

North bet. secs. 35 + 36.
Var. 16° 40' E.

20.00 Set a sandstone 20×8×4 ins. marked on N. face "1/16" in a mound of earth 30 ins. diam. at base + 12 ins. high for 1/16 sec. cor. situated on slope to W. Land, rough.

40.00 Set a sandstone 16×7×3 ins. marked on W. face "1/4" in a mound of earth 36 ins. diam. at base + 18 ins. high for 1/4 sec. cor. Land, river bottom. Soil 1st class.

60.00 Set a sandstone 25×20×2 ins. marked on W. face "1/16" in a mound of earth 30 ins. diam. at base + 12 ins high for 1/16 sec. cor. Land, river bottom. Soil, 1st rate.

80.00 Falls in slough. Course N. W.

80.00 Set a cottonwood post 4 ft. long, 4 ins. sqr. marked on N. E., S. E. S. W. + N. W. faces "25" "36" "35" + "26". 18 ins. deep in the ground for cor. to secs. 25, 26, 35 + 36. Dug pits 18×18×18 ins. as per instructions + raised a mound of earth 3 ft. diam. at base + 18 ins. high around the post.
Land, S. 1/4 of mile, mountainous + rough. Remaining 3/4 of mile, land, river bottom.
Soil, 1st class.

East on a random line bet. secs. 25 + 36.
Var. 16° 40' E.

20.00 Set temporary 1/16 sec. cor. Land, river bottom Soil 1st rate.

40.00 Set temporary 1/4 sec. cor. Land, level bottom, Soil 1st rate.

60.00 Set temporary 1/16 sec. cor. Land river bottom, Soil 1st rate.

80.38 Intersect the Uintah Principal Meridian at 28 lks. W. of the Cor. to secs. 25, 30, 31 + 36. From this Cor. I run
W. 89° 48' W. on a true line bet. secs. 25 + 36 with the same var.

20.09 Set a cottonwood post 3 ft. long, 3 ins. sqr. marked "1/16" on E. face, 18 ins. deep in the ground for 1/16 sec. cor. Dug pits 18

T. 3. S. R. 1. W. of Uintah Mer'd.

Chains	
	18 x 18 x 18 ins. E + W. of post, 5 ft dist. + raised a mound of earth 3 ft diam. at base + 18 ins high around ...
40.19	Set a cottonwood post 3 ft long, 3 ins. sqr. marked "1/4" on E. face 18 ins. deep in the ground for 1/4 sec. cor. Dug pits 18 x 18 x 18 ins. E + W. of post 5 ft. dist. + raised a mo... of earth 36 ins. diam. at base + 18 ins. high for 1/4 sec. cor.
60.28	Set a cottonwood post, 3 ft. long + 3 ins. sqr. marked "1/16" on E. face, 18 ins. deep in the ground for 1/16 sec. cor. Dug pits 18 x 18 x 18 ins. E + W. of post, 5 ft. dist. + raised a mound of earth 3 ft. diam. at base + 18 ins. high around post.
80.38	To the Cor. to secs. 25 + 26, 35 + 36.
	Land, level river bottom. Dense underbrush.
	Soil, 1st class _ alluvial.
	North bet secs. 25 + 26
	Var. 16° 40' E.
18.00	Slough. Course N. E.
	Set a cottonwood post 3 ft. long, 3 ins. sqr. marked "W. C 1/4" on W. face 18 ins. deep in the ground for witness Cor. to 1/16 sec. cor. Dug pits 18 x 18 x 18 ins. W. + S. of post, 5 ft dist. + raise a mound of earth, 3 ft. diam. at base + 18 ins. high around the post, situated in dense underbrush.
20.00	In Slough.
21.30	Right-bank of Du Chesne River, Course E.
	Land, level river bottom. Thickly covered with underbrush of haw, willow + young cottonwood. Some large cottonwood.
	Soil, 1st rate. Alluvial.
	From the Cor. to secs. 2, 3, 34 + 35 I run
	North bet. secs. 34 + 35.
	Var. 16° 40' E.
20.00	Set a sandstone 18 x 10 x 3 ins. marked on W. face "1/16" in a mound of stone, 3 ft. diam. at base + 18 ins. high for 1/16 sec. cor. situated on S. slope of ridge. Course W + S.
40.00	Set a sandstone 15 x 10 x 8 ins. marked on W. face "1/4" in a mound of earth, 36 ins. diam. at base + 12 ins. high for 1/4 sec. cor. situated at foot of sandy hills.
60.00	Set a sandstone 25 x 15 x 3 ins. marked on W. face "1/16" in a mound of earth 30 ins. diam. at base + 12 ins high for 1/16 sec. cor. from which a small cottonwood tree bears E. N. E. by E. 2 chs. dist.; a large cottonwood tree bears N. 88°

T. 3. S. R. 1. W. of Umiat Merd.

Chains	
	N. 88° 05' E. 30.00 chs. dist.
00.00	Set a cottonwood post 4 ft. long, 4 ins. sqr. marked on W. & E. S. & N. W. faces "26", "35", "34" & "27", 18 ins. deep in the ground for cor. to secs. 35, 26, 27 & 34. Dug pits 18 x 18 x 18 ins. as per instructions & raised a mound of earth, 3 ft. diam. at base & 18 ins. high around the post. Land, 1st half mile, rough & mountainous. 2nd half, level Soil 3rd & 1st rate.
	East on a random line bet. secs. 26 & 35 Var. 16° 40' E.
20.00	Set temporary to sec. cor. Land, river bottom, Soil, 1st rate.
27.70	Right bank of the Cheene River. Course E. & E.
31.50	Left bank of River. Thence through dense brush.
37.00	Left bank of the Cheene River. Course E. & N. E.
40.50	Right bank of river. Thence through dense underbrush.
60.00	Set temporary 1/4 sec. cor. Land, level bottom. Soil 1st rate.
80.66	Intersect Dist. N. & S. line at 13 lks. S. of Mile cor. to secs 25, 26, 35 & 36. Found Dist. Cor. Iron S. 89° 55' W. on a true line bet. secs. 26 & 35 with same var.
20.16	Set a cottonwood post 3 ft. long, 3 ins. sqr. marked "1/4" on E. face, 18 ins. deep in the ground for 1/4 sec. cor. Dug pits 18 x 18 x 18 ins. E & W. of post, 5 ft. dist. & raised a mound of earth 30 ins. diam. at base & 18 ins. high around post.
40.33	The cor. point faces in the the Cheene River.
60.49	Set a cottonwood post 3 ft. long, 3 ins. sqr. marked "1/4" on E. face 18 ins. deep in the ground for 1/4 sec. cor. Dug pits 18 x 18 x 18 ins. E & W. of post, 5 ft. dist. & raised a mound of earth 30 ins. diam. at base & 18 ins. high around post.
80.66	To Mile Cor. to secs. 26, 27, 34 & 35. Land, level river bottom. Covered with dense underbrush. Some large Cottonwood timber. Soil, 1st class Alluvial.
	North bet. secs. 26 & 27. Var. 16° 20' E.
3.30	Right bank of the Cheene River. Set a cottonwood post, 3 ft. long, 3 ins. sqr. marked "M. C." on E. face, 18 ins. deep in the ground, with a sand stone 10 x 10 x 8 ins. also marked "M. C." Raised a

T. 3 S. R. 1 W. of Mintabs Mer'd.

Chains	
	Mound of earth 3 ft. diam. at base & 18 ins. high around post for a meander Cor.
3.40	To water edge. Course of river S. & E.
7.00	Left bank of river. Thence through brush.
20.00	Set a cottonwood post 3 ft. long, 3 ins. sqr. marked "T6" on E. face 18 ins. deep in the ground for T6 sec. cor. dug pits 18 x 18 x 18 ins. W. & S. of post, 5 ft. dist. & raised a mound of earth 30 ins. diam. at base & 12 ins. high around post. Land, level river bottom. House underbrush of haw willows & young cottonwood. Some large cottonwood timber.
	Soil, 1st class. Alluvial.
	From the Cor. to secs. 3, 4, 33 & 34 on the S. Bdy of the Tp. I run
	North bet. secs. 33 & 34.
	Var. 16° 00' E.
13.00	Descend from plateau into ravine.
20.00	Set a sandstone 18 x 10 x 3 ins. marked on W. face "T6" in a mound of earth 20 ins. diam. at base & 12 ins. high for T6 sec. cor. situated in deep ravine. Land, rough & rocky. Soil 3rd rate. Thence ascend to
28.00	Top of ridge & descend into river bottom.
40.00	Set a sandstone 18 x 9 x 7 ins. marked on W. face "T6" in a mound of earth 36 ins. diam. at base & 18 ins. high for 4 sec. cor. Land, mountainous, Soil 2d rate.
60.00	Set a sandstone 32 x 18 x 8 ins. marked on W. face "T6" in a mound of earth 30 ins. diam. at base & 12 ins high for T6 sec. cor. Land, river bottom. Soil 1st rate.
80.00	Set a sandstone 15 x 11 x 8 ins. marked on W. face "IIIII" & on E. face "III" in a mound of earth 36 ins. diam. at base, & 12 ins. high for cor. to secs. 27, 28, 33 & 34. Land, 1st half mile, rough & mountainous, remainder, level. Soil, 3rd & 1st rates.
	East on a random line bet. secs. 27 & 34.
	Var. 16° 30' E.
30.00	Set temporary T6 sec. cor. Land, level river bottom. Soil 1st rate.
37.00	A cottonwood tree 12 ins. diam. bears S. 1 E. dist. blazed.
40.00	Set temporary 4 sec. cor. Land, river bottom. Soil 1st rate.
60.00	Set temporary T6 sec. cor. Land, river bottom. Soil, 1st class.

T. 3 S. R. 1 W. of Uintah Merd.

chains	
77.00	To cottonwood tree 18 ins. diam. blazed ow N. + S. sides.
50.48	Intersect the W. + S. line at 18 lks W. of the Cor. to secs. 26, 27, 34 + 35. From this Cor. I run W. 89° 45' N. on a true line bet. secs. 27 + 34 with the same var.
30.12	Set a cottonwood post 3 ft. long, 3 ins. sqr. marked "¼" on E. face, 18 ins. deep in the ground for ¼ sec. cor. Dug pits 18 x 18 x 18 ins. E + W. of post 5 ft. dist. + raised a mound of earth 3 ft. diam. at base + 18 ins. high for ¼ sec. cor.
40.24	Set a cottonwood post 3 ft. long, 3 ins. sqr. marked "¼" on E. sec, 18 ins deep in the ground for ¼ sec. cor. Dug pits 18 x 18 x 18 ins. E + W. of post, 5 ft. dist. + raised a mound of earth 3 ft. diam. at base + 18 ins. high around post.
60.36	Set a sandstone 13 x 10 x 10 ins. marked on E. face ¼ in mound of earth 30 ins. diam. at base + 12 ins high for ¼ sec. cor. from which a cottonwood tree 15 ins. diam bears N. 28° E. dist. 185 lks. blazed.
80.48	To the Cor. to secs. 27, 28, 33 + 34. Land, level river bottom. Thence underbrush of hawthorn + young cottonwoods. Some cottonwood timber. All 1st class – Alluvial. Aug. 30th 1872.

North bet. secs 27 + 28
Var. 16° 10' E.

6.40	Right bank of the Uintah River. Set a sandstone 16 x 12 x 10 ins. marked "M. C." on S. face in a mound of stone 30 ins. diam. at base + 12 ins. high for meander Cor. to fractional secs 27 + 28.
6.50	To water edge. Course of river N. E.
8.40	Left bank of river. Thence through dense underbrush to
20.00	set a cottonwood post 3 ft. long, 3 ins sqr. marked "¼" on E. face 18 ins. deep in the ground for ¼ sec. Cor. Dug pits 18 x 18 x 18 ins. E + W. of post, 5 ft. dist. + raised a mound of earth 3 ft. diam. at base + 18 ins. high around post. and, level river bottom. Dense underbrush of willows, haw + young cottonwoods. Some cottonwood timber. All 1st class. Alluvial.

From the Cor. to secs. 4, 5, 32 + 33 on the S. Bdy of the Ute. I run
North bet. secs. 32 + 33

T. 3 S. R. 1 W. of Uintah Merd.

Chains	
	Var. 16° 10' E.
5.00	Top of point of bluff 200 ft. high.
13.30	Foot of bluff.
20.00	Set a sandstone 20 x 11 x 6 ins. marked on W. face "1/16" in a mound of earth 30 ins. diam. at base & 12 ins. high for 1/16 sec. cor. Land, broken & mountainous. Soil, 4th rate.
40.00	Set a sandstone 17 x 8 x 7 ins. marked on W. face "1/4" in a mound of earth 36 ins. diam. at base & 18 ins. high for 1/4 sec. cor. Land, river bottom. Soil, 1st class.
60.00	Set a sandstone 20 x 14 x 5 ins. marked on W. face "1/16" in a mound of earth 30 ins. diam. at base & 12 ins. high for 1/16 sec. cor. Land, low sandy flat. Soil, 2d rate.
80.00	Set a sandstone 20 x 10 x 3 ins. marked on W. face "1111" & on E. face "1111" in a mound of earth 36 ins. diam. at base & 18 ins. high for Cor. to secs. 28, 29, 32 & 33. Land, 1st 20 chs. rough & mountainous. Remainder level. Soil, 1st & 4th rates.
	East on a random line bet. secs. 28 & 33.
	Var. 16° 30' E.
20.00	Set temporary 1/16 sec. cor. Land, river bottom. Soil 1st rate.
40.00	Set temporary 1/4 sec. cor. Land, level bottom. Soil, 1st rate.
60.00	Set temporary 1/16 sec. cor. Land, river bottom. Soil 1st rate.
80.64	Intersect the N. & S. line at 7 lks. S. of the Cor. to secs. 27, 28, 33 & 34. From this Cor. I run S. 89° 57' W. on a true line bet. secs. 28 & 33 with the same var.
20.16	Set a sandstone 14 x 10 x 9 ins. marked on E. face "1/16" in a mound of earth 30 ins. diam. at base & 12 ins. high for 1/16 sec. cor. situated in dense underbrush.
40.32	Set a sandstone 15 x 9 x 7 ins. marked on E. face "1/4" in a mound of earth 36 ins. diam. at base & 12 ins. high for 1/4 sec. cor.
60.48	Set a sandstone 20 x 6 x 5 ins. marked on E. face "1/16" in a mound of earth 30 ins. diam. at base & 12 ins. high for 1/16 sec. cor.
80.64	To the Cor. to secs. 28, 29, 32 & 33. Land, level river bottom. Dense underbrush. Soil, 1st Class.

T. 4. S. R. 1. W. of Uintah Mer.d

Meanders

Norths. Set. Recd. 28 + 29.

Var. 16° 30' E.

20.00 Set a Sandstone 15 x 6 x 6 ins. marked on W. face "to" in a Mound of earths 30 ins. diam. at base, + 12 ins. high. For to sec. Cor. situated in willow Thicket. Land level, Soil 1st rate.

40.00 Set a Sandstone 10 x 6 x 3 ins. marked on W. face "¼" in a mound of earths 36 ins. diam. at base + 12 ins. high for ¼ sec. cor. situated in Willow Thicket. Land, level, Soil 1st rate.

43.00 Right-bank of the Cheno River. Course Ar. E.

45.60 Left-bank of River, thence Meanders River bank S.

57.80 Left-bank of River. Course N. N. E. Thence Meanders River to

62.00 Left-bank of river. Course E.

Set a cottonwood post, 3 ft. long, 3 ins. square, 18 ins. deep in the ground for a witness cor. to the to sec. cor. which bears in the River, Raised a mound of earths 3 ft. diam. at base + 18 ins. high around the post.

No. 02. To a point 4 lks. E. of the Cor. to Secs. 20, 21, 28 + 29. established in the old Survey.

Land, level river bottoms.

Thence understood of willows young cottonwood and white bark.

Soil, 1st rate — Alluvial.

Timber, Cottonwood.

From the Cor. to Secs. 5, 6, 31 + 32 on the Norths Meanders of the Township Lines

Norths, Set. Recd. 31 + 32.

Var. 16° 30' E.

20.00 Set a Sandstone 15 x 10 x 4 ins. marked on W. face "to" in a mound of earths 30 ins. diam. at base + 12 ins. high for to sec. cor. Land, level, Soil, 2nd rate, Sandy.

40.00 Set a Sandstone 30 x 12 x 4 ins. marked on W. face "¼" in a Mound of earths 36 ins. diam. at base + 18 ins. high for ¼ sec. cor. Land, level river bottoms, Soil, Sandy.

60.00 Set a Sandstone 14 x 10 x 8 ins. marked on W. face "to" in a Mound of earths 30 ins. diam. at base + 12 ins. high for to sec. cor. Land, level river bottoms. Soil 1st rate.

80.00 Set a Sandstone 24 + 8 + 8 ins. marked on W. face "IIIII" + on E. face "IIIII" in a mound of earths 36 ins. diam. at base + 18 ins. high for cor. to Secs. 29, 30, 31 + 32. Land, level river bottoms. Soil 1st + 2nd rate — Sandy.

S. 3. S. R. 1 W. of Uintah Mer'd.

Chains	
	East on a random line bet. secs. 29 + 32. Var. 16° 20' E.
20.00	Set temporary 1/16 sec. cor. Land, level, Soil, 1st rate.
40.00	Set temporary 1/4 sec. cor. Land, river bottom, Soil 1st
60.00	Set temporary 1/16 sec. cor. Land, level bottom, Soil, 1st rate
80.20	Intersect the N. + S. line at 28 lks N. of the Cor. to secs. 28, 29, 32 + 33. From this Cor. I run N. 89° 48' W. on a true line bet. secs. 29 + 32 with the same var.
20.05	Set a sandstone 15 × 12 × 6 ins. marked on E. face "1/16" in a mound of earth 30 ins. diam. at base + 12 ins. high for 1/16 sec. cor.
40.10	Set a sandstone 10 × 10 × 8 ins. marked on E. face 1/4 in a mound of earth 36 ins. diam. at base + 18 high for 1/4 sec. cor.
60.15	Set a sandstone 19 × 16 × 5 ins. marked on E face "1/16" in a mound of earth 30 ins. diam. at base + 18 ins. high for 1/16 sec. cor.
80.20	To the Cor. to secs. 29, 30, 31 + 32. Land, level river bottom. Soil, 1st rate.
	West on a random line bet. secs. 30 + 31. Var. 16° 20' E.
20.00	Set temporary 1/16 sec. cor. Land, level, Soil 2nd rate.
40.00	Set temporary 1/4 sec. cor. Land, river bottom Soil 1st ra
60.00	Set temporary 1/16 sec. cor. Land, river bottom. Soil 1st rate.
78.60	Intersect the W. Bdy. of the Tp. at 30 lks. S. of the Cor. to secs. 25, 30, 31 + 36. From this Cor. I run S. 89° 47' E. on a true line bet. secs. 30 + 31 with the same var.
18.60	Set a sandstone 17 × 14 × 10 ins. marked on E. face "1/16" in a mound of earth 30 ins. diam. at base + 12 ins. high for 1/16 sec. cor.
38.60	Set a sandstone 20 × 14 × 4 ins. marked on E. face "1/4" in a mound of earth 36 ins. diam. at base + 12 ins. high for 1/4 sec. cor.
58.60	Set a sandstone 10 × 10 × 7 ins. marked on E. face "1/16" in a mound of earth 30 ins. diam. at base + 12 ins. high for 1/16 sec. cor.
78.60	To the Cor. to secs. 29, 30, 31 + 32. [illegible]

T. 4 S. R. 1 W. of Uintah Mer'd.

	North bet. secs. 29 & 30.
	Var. 16° 20' E.
20.00	Set a sandstone 15 x 10 x 4 ins. marked on W. face "1/16" in a mound of earth 30 ins. diam. at base & 12 ins. high for 1/16 sec. cor. Land, level, Soil, 1st rate.
40.00	Set a sandstone 19 x 17 x 15 ins. marked on W. face 1/4 in a mound of earth, 36 ins. diam. at base & 18 ins. high for 1/4 sec. cor. Land, level bottom. Soil 1st rate.
60.00	Set a sandstone 15 x 10 x 9 ins. marked on W. face "1/16" in a mound of earth 30 ins. diam. at base & 12 ins. high for 1/16 sec. cor. Land, level bottom. Soil 1st rate.
72.00	Right bank of Du Chesne River. Course, E. S. E. Land, Mountainous. Soil, 1st & 2d rate.
	From the Cor. to secs. 19, 24, 25 & 30 on the W. Bdy of the Tp. I run East on a true line bet. secs. 19 & 30, the line being fractional.
	Var. 16° 30' E.
	Allowing for Convergency at
9.30	Bluffs of tableland.
19.30	Set a sandstone 10 x 10 x 6 ins. marked on E. face "1/16" in a mound of earth 30 ins. diam. at base & 12 ins. high for 1/16 sec. cor.
20.30	Right bank of Du Chesne River. Course S. E. Set a sandstone 15 x 8 x 3 ins. marked on W. face "M. C." in a mound of earth 30 ins. diam. at base & 12 ins high for Meander Cr. for fractional secs. 19 & 30. Land, Mountainous and washed. Soil, 2d rate.
	From the N. 1/16 sec. cor. on sec. line bet. secs. 17 & 18 I run North bet. secs. 17 & 18.
	Var. 16° 30' E.
20.00	Set a sandstone 16 x 14 x 4 ins. marked on W. face "11" & on E. face "11111" in a mound of earth, 36 ins. diam. at base & 18 ins. high for cor. to secs. 7, 8, 17 & 18. Land, Mountainous. Soil, 2d rate.

T 3 S. R. 1 W. of Uintah Mer'd.

Chains	
	North bet secs. 7 & 8.
	Var. 16° 30' E.
20.00	Set a sandstone 11 x 8 x 7 ins. marked on W. face "7/8" in a mound of earth 30 ins. diam. at base & 12 ins. high for 7/8 sec. cor.
40.00	Set a sandstone 10 x 10 x 6 ins. marked on W. face "4" in a mound of earth 36 ins. diam. at base & 18 ins. high for 4 sec. cor.
60.00	Set a sandstone 15 x 10 x 10 ins. marked on W. face "7/8" in a mound of earth 30 ins. diam. at base & 12 ins. high for 7/8 sec. cor.
80.00	Set a sandstone 15 x 12 x 4 ins. marked on W. face "1" & on E. face "III" in a mound of earth 36 ins. diam. at base & 18 ins. high for cor. to secs. 5, 6, 7 & 8.
	Land, broken & mountainous.
	Soil, 3d rate.
	East on a random line bet. secs. 5 & 8.
	Var. 16° 20' E.
20.00	Set temporary 1/16 sec. cor. Land, rough & broken. Soil 3d rate.
40.00	Set temporary 1/4 sec. cor. Land, rough & broken. Soil 3d rate.
42.00	Ascend.
60.00	Set temporary 1/16 sec. cor. Land, rough & broken. Soil 3d rate.
80.44	Intersect the W. & E. line at 14 lks. S. of the cor. to secs. 4, 5, 8 & 9. Found Mis. Cor. Iron.
	S. 89° E. 4.77 chs. a true line bet. secs. 5 & 8 with the same cor.
20.11	Set a sandstone 16 x 14 x 12 ins. marked on E. face "1/16" in a mound of earth 30 ins. diam. at base & 12 ins. high for 1/16 sec. cor. Situated on edge of large Cañon.
40.23	Set a sandstone 14 x 12 x 3 ins. marked on E. face "1/4" in a mound of earth 36 ins. diam. at base & 18 ins. high for 1/4 sec. cor.
60.33	Set a sandstone 30 x 20 x 14 ins. marked on E. face "1/16" in a mound of earth 30 ins. diam. at base & 12 ins. high for 1/16 sec. cor.
80.44	To the cor. to secs. 5, 6, 7 & 8.
	Land, broken & mountainous.
	Soil, 3d rate, rocky.

T. 3 S. R. 1 W. of Uintah Mer'd.

Chains	
	West on a random line bet. secs. 6 & 7.
	Var. 16° 20' E.
20.00	Set temporary 1/16 sec. cor. Land, mountainous. Soil, 2d rate.
25.25	Ascend.
40.00	Set temporary 1/4 sec. cor. Land, rough & broken. Soil, 3d rate.
60.00	Set temporary 1/16 sec. cor. Land, rough & broken. Soil, 3d rate.
79.50	Intersect the W. Bdy. of the Tp. at 14 lks. W. of the Cor. to secs. 1, 6, 7 & 12. From this Cor. I run W. 89° 54' E. on a true line bet. secs. 6 & 7 with the same var.
19.50	Set a sandstone 14 x 12 x 10 ins. marked on E. face "1/16" in a mound of earth 30 ins. diam. at base & 12 ins. high for 1/16 sec. cor.
39.50	Set a sandstone 24 x 14 x 6 ins. marked on E. face "1/4" in a mound of earth 36 ins. diam. at base & 18 ins. high for 1/4 sec. cor.
59.50	Set a sandstone 15 x 15 x 8 ins. marked on E. face "1/16" in a mound of earth, 30 ins. diam. at base & 12 ins. high for 1/16 sec. cor.
79.50	To the Cor. to secs. 5, 6, 7 & 8.
	Land, rough, broken & mountainous.
	Soil, 3d rate rocky.
	Stunted sage brush.
	North on a random line bet. secs. 5 & 6.
	Var. 16° 20' E.
20.00	Set temporary 1/16 sec. cor. Land, rough & broken. Soil 3d rate.
40.00	Set temporary 1/4 sec. cor. Land, rough & broken. Soil, 3d rate.
60.00	Set temporary 1/16 sec. cor. Land, rough & broken. Soil 3d rate.
80.43	Intersect the W. Bdy. of the Tp. at 24 lks. W. of the Cor. to secs. 5, 6, 31 & 32. From this Cor. I run S 00° 10' W. on a true line bet. secs. 5 & 6 with the same var.
20.43	Set a sandstone 10 x 8 x 8 ins. marked on W. face "1/16" in a mound of earth 30 ins. diam. at base & 12 ins. high for 1/16 sec. cor.
40.43	Set a sandstone 10 x 9 x 7 ins. marked on W. face "1/4" in a mound of earth 36 ins. diam. at base & 18 ins. high for 1/4 sec. cor.
60.43	Set a sandstone 14 x 8 x 6 ins. marked on W. face "1/16" in a mound of earth 30 ins. diam. at base & 12

T. 3. S. R. 1. W. of Uintah Merd.

Chains	
	ins. high for to sec. cor.
80. 43	To the Cor. to secs. 5, 6, 7 & 8.
	Land, rough broken & mountainous.
	Soil, 3d rate. – rocky.

Ar. 3d 1882.

Volume
#
R0273

Original

310

Examined by.....

Compared by.....

BOOK A-273

FIELD NOTES

OF THE SURVEY OF THE

Subdivision

of Sec. 16 Lines

OF

Township No. 5 South

Range No. 1 West

OF THE

UINTAH SPECIAL MERIDIAN

IN

Utah Territory,

AS SURVEYED BY

DANIEL G. MAJOR,

U. S. Surveyor,

Under his Contract,

Dated February 23d, 1882.

Survey Commenced, August 2nd *1882.*

Survey Completed, August 4th *1882.*

BOOK A-273

[4—590.]

Township No. 3 South Range No. 1 West Plains Mer.

6	5	4	3	2	1
7	8	9	10	11	12
18	17	16	15	14	13
19	20	21	22	23	24
30	29	28	27	26	25
31	32	33	34	35	36

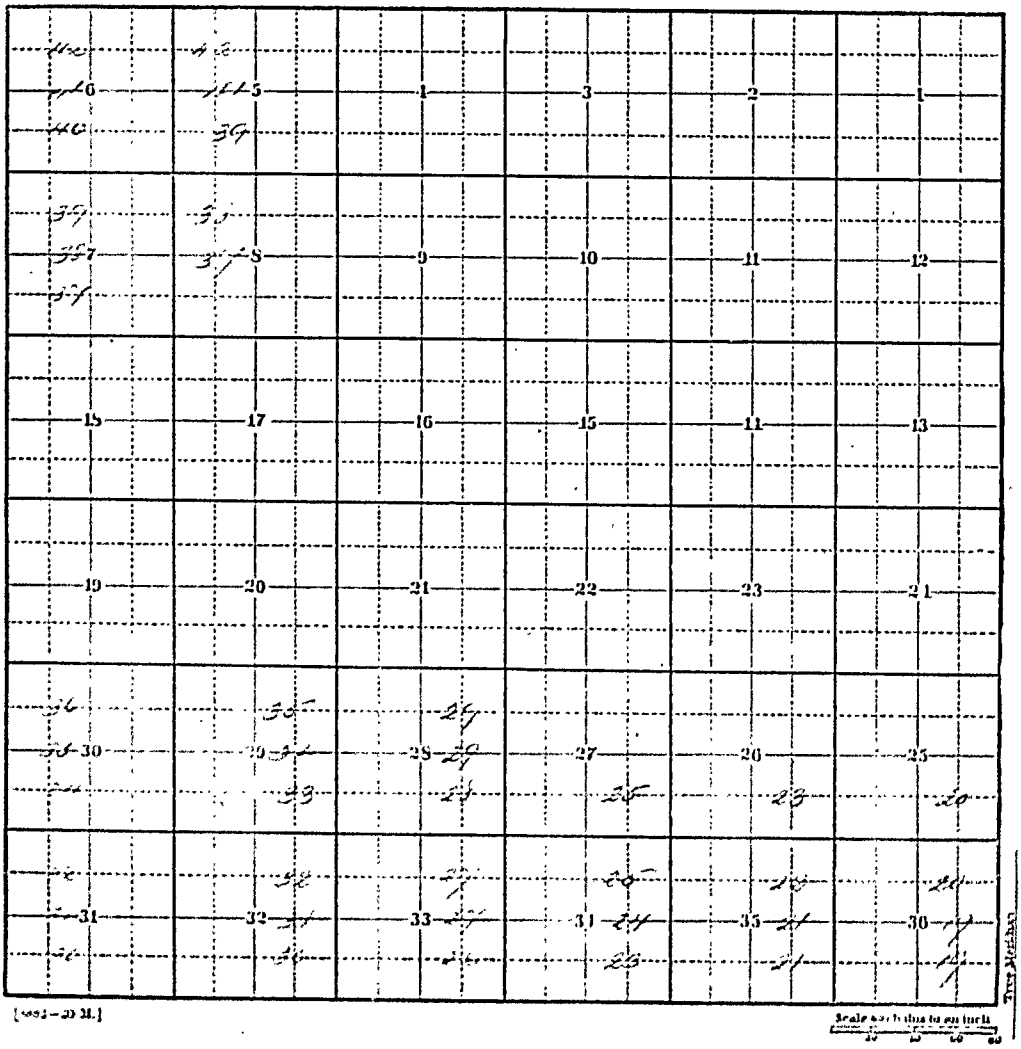

[5882—20 M.]

Scale 80 chains to an inch

True Meridian

T. 3. S. R. 1 W. of Montana Merd.

Field Notes of the Subdivisional
1/4 & 1/16 Section Lines

Chains	
	From the S. 1/16 sec. cor. on sec. line bet. secs. 35 & 36 I run East on a random line through the middle of the S. half of sec. 36.
	Var. 16° 30' E.
30.00	Set temporary 1/16 sec. cor. Land, rough & broken.
31.00	Bluffs 25 ft high, very rough & stony.
40.00	Set temporary 1/16 sec. cor. Land, broken, Soil, 3rd rate.
60.00	Set temporary 1/16 sec. cor. Land, mountainous. Soil, 3rd rate
80.44	Intersect the E. Bdy. of the Tp. at 17 lks. S. of the S. 1/16 sec. cor. From this Cor. I run S. 89° 53' W. on a true line through the middle of the S. half of sec. 36, with the same var.
20.11	Set a sandstone 18 x 7 x 2 ins. marked on E. face "1/16" in a mound of earth 30 ins. diam. at base & 12 ins. high for 1/16 sec. cor. situated in valley of river.
40.22	Set a sandstone 18 x 7 x 2 ins. marked on E. face "1/16" in a mound of earth 30 ins. diam. at base & 12 ins. high for 1/16 sec. cor. situated on slopes of ridge.
60.33	Set a sandstone 14 x 7 x 3 ins. marked on E. face "1/16" in a mound of earth 30 ins. diam. at base & 12 ins. high for 1/16 sec. cor. situated in flat.
80.44	To the S. 1/16 sec. cor. on sec. line bet. secs. 35 & 36. Land, rough, mountainous & broken. Soil, 3rd rate.
	From the 1/4 sec. cor. on sec. line bet. secs. 35 & 36 I run East on a random line through the middle of sec. 36.
	Var. 16° 20' E.
20.00	Set temporary 1/16 sec. cor. Land, level, Soil 2nd rate.
40.00	Set temporary 1/4 sec. cor. Land, undulating, Soil 2nd rate.
60.08	Set temporary 1/16 sec. cor. Land, undulating, Soil, 2nd rate.
80.28	Intersect the E. Bdy. of the Tp. at 2.3 lks. S. of the 1/4 sec. cor. From this Cor. I run S. 89° 51' W. on a true line through the middle of sec. 36 with the same var.
20.07	Set a sandstone 14 x 12 x 4 ins. marked on E. face "1/16" in a mound of earth, 30 ins. diam. at base & 12

S. 3. S.R. 1. W. of Uintah Merd.

chains

ins. high for 1/6 sec. cor.

40.14 Set a sandstone 18×14×2 ins. marked on E. face "1/4" in a mound of earth 30 ins. diam. at base & 12 ins. high for 1/4 sec. cor.

60.21 Set a sandstone 22×8×2 ins. marked on E. face "1/6" in a mound of earth 30 ins. diam. at base & 12 ins. high for 1/6 sec. cor.

80.28 To the 1/4 sec. cor. on sec. line bet. secs 35 & 36.
Land, level or undulating.
Soil, 2d rate.

From the W. 1/6 sec. cor. on sec. line bet. secs. 35 & 36 I run East on a random line through the mid of the W. half of sec. 36.

Var. 16° 20' E.

20.00 et temporary 1/6 sec. cor. Land, level, Soil 1st rate.

40.00 Set temporary 1/6 sec. cor. Land, nearly level, Soil 1st rate

60.00 et temporary 1/6 sec. cor. Land, undulating. Soil, 1st rate.

80.32 Intersect the E. Bdy. of the Tp. at 14 lks. W. of the W. 1/6 sec. cor. From this Cor. I run W. 89° 54' W. on a true line through the middle of the W. half of sec. 36 with the same var.

20.08 Set a sandstone 22×18×3 ins. marked on E. face "1/6" in a mound of earth 30 ins. diam. at base & 12 ins. high for 1/6 sec. cor.

40.16 et a sandstone 25×16×4 ins. marked on E. face "1/6" in a mound of earth 30 ins. diam. at base & 12 ins. high for 1/6 sec. cor.

60.24 Set a sandstone 16×12×3 ins. marked on E. face "1/6" in a mound of earth 30 ins. diam. at base & 12 ins. high for 1/6 sec. cor.

80.32 To the W. 1/6 sec. cor. on sec. line bet. secs. 35 & 36.
Land, level or gently undulating.
Soil, 1st rate.

The S. 1/6 sec. line in sec. 25 being fractional, I go to the S. 1/6 sec. cor. on the E. Bdy. of the Tp. bet. secs 25 & 30 from which I run West on a true line through the middle of the S. half of sec. 25.

Var. 16° 20' E.

T. 3. S. R. 1. W. of Mount Diablo Merid.

Chains	
20.00	Set a cottonwood post, 3 ft. long 3 ins. sqr. marked B ¼ on E. face in the ground 18 ins. deep for ¼ sec. cor. Dug pits 18×18×18 ins. E. & W. of post, 5 ft. dist. & raised a mound of earth 30 ins. diam. at base & 12 ins. high for ¼ sec. cor. Land, level river bottom. Trees underbrush of willow, young cottonwood & hazel. Some cottonwood timber. Soil, 1st class. — alluvial.
	From the S. ¼ sec. cor. on sec. line bet. secs. 34 & 35. I run East on a random line through the middle of the S. half of sec. 35. Var. 16° 20' E.
5.00	Top of ridge.
8.00	Descend from ridge,
28.00	Ascend steep bluffs.
40.00	Set temporary ¼ sec. cor. Land, mountainous. Soil, 3rd rate.
40.86	Top of ridge. Thence descend to small ravine.
48.00	Top of ridge.
60.00	Set temporary ¼ sec. cor. Land, mountainous. Soil 3rd rate.
80.14	Intersect the sec. line bet. secs. 35 & 36 at 20 lks W. of the S. ¼ sec. cor. From this cor. I run N. 89° 51' W. on a true line through the middle of the S. half of sec. 35 with the same var.
20.01	Set a sandstone 36×20×20 ins. marked on E. face "¼" in a mound of earth, 30 ins. diam. at base & 12 ins. high for ¼ sec. cor. situated on edge of bluff 15.0 ft. high.
40.12	Set a sandstone 18×12×3 ins. marked on E. face "¼" in a mound of earth 30 ins. diam. at base & 12 ins. high for ¼ sec. cor. situated on top of ridge.
60.03	Set a sandstone 14×10×5 ins. marked on E. face "¼" in a mound of earth 30 ins. diam. at base & 12 ins. high for ¼ sec. cor.
80.04	To the S. ¼ sec. cor. on sec. line bet. secs. 34 & 35. Land, mountainous, rough & broken. Soil, 3rd rate.
	From the ¼ sec. cor. on sec. line bet secs. 34 & 35. I run East on a random line through the middle of sec. 35. Var. 16° 20' E.
20.00	Set temporary ¼ sec. cor. Land, level, Soil 2nd rate.
40.00	Set temporary ¼ sec. cor. Land, undulating. Soil, 2nd rate.

T. 3. S. R. 1. W. of Montana Meridian.

Chains	
60.00	Set temporary ¼ sec. cor. Land, rolling, Soil 2nd rate.
79.92	Intersect Mile sec. line bet. secs. 35 & 36 at 18 lks. S. of Mile ¼ sec. cor. From Mile Cor. I run S. 89° 58' W. on a true line through Mile middle of sec. 35 with Mile same var.
19.98	Set a sandstone 14 x 12 x 4 ins. marked on E. face "¼" a mound of earth 30 ins. diam. at base & 12 ins. high for ¼ sec. cor. situated in sand hills.
39.96	Set a sandstone 13 x 12 x 3 ins. marked on E. face "¼" in a mound of earth 36 ins. diam. at base & 12 ins. high for ¼ sec. cor. situated 8 chs. N. of bluff 75 ft. high.
59.94	Set a sandstone 14 x 11 x 3 ins. marked on E. face "¼" in a mound of earth 30 ins. diam at base & 12 ins. high for ¼ sec. cor. situated 4 chs. W. of bluffs.
79.92	To Mile ¼ sec. cor. on sec. line bet. secs. 34 & 35. Land, undulating or rolling sand hills. Soil, 2nd rate, sand.

From Mile N. ¼ sec. cor. on sec. line bet. secs. 34 & 35 I go East on a random line through Mile middle of Mile N. half of sec. 35.

Var. 16° 30' E.

Down slight ascent to valley of river about 10 ft.

20.00	Set temporary ¼ sec. cor. Land, undulating. Soil 1st rate.
40.00	Set temporary ¼ sec. cor. Land, gently rolling. Soil, 1st "
45.00	Enter small grove of Cottonwood trees.
60.00	Set temporary ¼ sec. cor. Land gently rolling, Soil 1st " a.
80.26	Intersect Mile sec. line bet. secs. 35 & 36 at 36 lks. S. of Mile N. ¼ sec. cor. From Mile Cor. I run S. 89° 49' W. on a true line through Mile middle of Mile N. half of sec. 35 with Mile same var.
20.06	Set a sandstone 14 x 9 x 6 ins. marked on E. face "¼" in a mound of earth 30 ins. diam. at base & 12 ins. high for ¼ sec. cor.
40.13	Set a sandstone 14 x 10 x 3 ins. marked on E. face "¼" in a mound of earth 30 ins. diam. at base & 12 ins. high for ¼ sec. cor.
59.99	Set a sandstone 14 x 12 x 4 ins. marked on E. face "N. ¼" in a mound of earth 30 ins. diam. at base & 1 high for witness cor. to the ¼ sec. cor. which falls in a dry water course.

T. 3. S. R. 1. W. of Uintah Merd.

Chains

No. 26. To the N. 1/16 sec. cor. on sec. line bet. secs. 34 + 35.
Land, undulating or gently rolling.
Soil, 1st rate.

From the S. 1/16 sec. cor. on sec. line bet. secs 26 + 27 I on East on a true line through the middle of the S. half of sec. 26, the E. portion of line being in the River.
Var. 16° 20' E.

20.00 Set a cottonwood post 3 ft. long, 3 ins. sqr. marked "1/16" on E. face, 18 ins. deep in the ground for 1/16 sec. cor. Dug 18x18x18 ins. E + W. of post, 5 ft. dist. + raised a mon of earth, 3 ft. diam. at base + 18 ins. high around po.

40.00 Set a cottonwood post 3 ft. long, 3 ins. sqr. marked "1/16" E. face, 18x18x18 ins. deep in the ground for 1/16 sec. cor. Dug pits 18x18x18 ins. E + W. of post, 5 ft. dist. + raised a mon of earth, 3 ft. diam. at base + 18 ins. high around post.

46.00 Left bank of Du Chesne River. Course S.

47.96 Right bank of river.

60.00 Set cottonwood post 3 ft. long, 3 ins. sqr. marked "1/16" on E. face, 18 ins. deep in the ground for 1/16 sec. cor. Dug pits 18x18x18 ins. E + W. of post, 5 ft. dist. + raised a mound of earth 3 ft. diam. at base + 18 ins. high around post.

71.50 Right bank of Du Chesne River. Course E. S. E.
Land, level river bottom, Dense underbrush of willow + haw. Some good cottonwood timber.
Soil, 1st class, alluvial.

From the S. 1/16 sec. cor. on sec. line bet secs. 33 + 34, I run East on a random line through the middle of the S. half of sec. 34.
Var. 16° 20' E.

1.00 Descend + ascend to
9.00 Top of ridge. Thence over ridge to
18.00 Descent from ridge
20.00 Set temporary 1/16 sec. cor. Land, mountainous, Soil 3d rate
29.00 Ravine ascend to
38.00 Top of ridge
40.00 et temporary 1/16 sec. cor. Land, very rough, Soil 3d ra
41.00 Descend to
48.50 Dry gulch, Thence ascend

T. 3. S. R. 1. W. of Uintah Mer'd.

Chains	
54.00	Top of ridge & descend.
57.00	Ascend,
60.00	Set temporary ¼ sec. cor. Land, very rough, Soil 3d rate
62.00	Descend
69.50	Ravine, Ascend to
73.00	To top of ridge,
78.00	Ravine
80.72	Intersect the sec. line bet. secs. 34 & 35 at 10 lks W. of the S. ¼ sec. cor. From this Cor. I run N. 89° 56' W. on a true line through the middle of the S. half of sec. 34 with the same var.
30.18	Set a sandstone 18×12×6 ins. marked on E. face "¼" in a mound of earth 30 ins. diam. at base & 12 ins. high for ¼ sec. cor. from which highest point of Uintah Mts. bears N. 25° 40' W. dist about 30 miles, a white bluff in the Uintah Mts. bears N. 41° 20' W. dist about 25 miles.
40.36	Set a sandstone 11×8×6 ins. marked on E. face "¼" in a mound of earth 30 ins. diam. at base & 12 ins. high for ¼ sec. cor. situated on mesa.
60.54	Set a sandstone 17×10×4 ins. marked on E. face "¼" in a mound of earth 30 ins. diam. at base & 12 ins. high for ¼ sec. cor. situated on N. slope.
80.72	To the S. ¼ sec. cor. on sec. line bet. secs. 33 & 34 Land, very rough & mountainous Numerous ridges Soil, 3d rate.
	From the ¼ sec. cor. on sec. line bet. secs. 33 & 34 I run East on a random line through the middle of sec. 34. Var. 16° 30' E.
	Over low sand hills near foot of ridges.
20.00	Set temporary ¼ sec. cor. Land, rolling, Soil 2nd & 3d rate.
40.00	Set temporary ¼ sec. cor. Land, rolling hills. Soil 3d rate.
60.00	Set temporary ¼ sec. cor. Land, rolling hills, Soil, 3d rate.
79.78	Intersect the sec. line bet. secs. 34 & 35 at 18 lks S. of the ¼ sec. cor. From this Cor. I run S. 89° 52' W. on a true line through the middle of sec. 34 with the same var.
19.95	Set a sandstone 18×6×6 ins. marked on E. face "¼" in a mound of earth, 30 ins. diam. at base & 12 ins high for ¼ sec. cor.
39.89	Set a sandstone 18×7×5 ins. marked on E. face "¼" in a

T. 3 S. R. 1 W. of Uintah Merd.

	mound of earth 36 ins. diam. at base + 18 ins. high for 1/4 sec. cor. Ridge 150 ft. high 10 chs. S. of + parallel with line.
S. 9.84	Set a sandstone 10 x 9 x 4 ins. marked on E. face 1/16 in a mound of earth 30 ins. diam. at base + 12 ins. high for 1/16 sec. cor.
79.78	In the 1/4 sec. cor. on sec. line bet. secs. 33 + 34. Land, low sand hills — rolling. Soil, 3rd rate.
	From the N. 1/16 sec. cor. on sec. line bet secs 33 + 34 run East on a random line through the middle of the N. half of sec. 34. Var. 16° 20' E.
20.00	Set temporary 1/16 sec. cor. Land, level bottom, Soil, 1st rate
40.00	Set temporary 1/16 sec. cor. Land, level prairie, Soil 1st rate.
60.00	Set temporary 1/16 sec. cor. Land, level bottom, Soil, 1st rate.
79.86	Intersect the sec. line bet. secs. 34 + 35 at 10 lks. N. of the N. 1/16 sec. cor. From this cor. run N. 89° 15' W. on a true line through the middle of the N. half of sec. 34 with the same var.
19.97	Set a sandstone 14 x 8 x 3 ins. marked on E. face "1/16" in a mound of earth 30 ins. diam. at base + 12 ins. high for 1/16 sec. cor.
39.93	Set a sandstone 12 x 10 x 4 ins. marked on E. face "1/16" in a mound of earth 30 ins. diam. at base + 12 ins. high for 1/16 sec. cor.
S. 9.89	Set a sandstone 18 x 15 x 3 ins. marked on E. face "1/16" in a mound of earth 30 ins. diam. at base + 12 ins. high for 1/16 sec. cor.
79.86	To the N. 1/16 sec. cor. on sec. line bet secs 33 + 34 Land, level river bottom. Soil, 1st rate.
	From the S. 1/16 sec. cor. on sec. line bet secs 27 + 28 run East on a random line through the middle of the S. half of sec. 27. Var. 16° 30' E.
	Through very thick undergrowth + scattered timber
20.00	Set temporary 1/16 sec. cor. Land, level, Soil 1st rate.
40.00	Set temporary 1/16 sec. cor. Land, level, Soil 1st rate.
60.00	Set temporary 1/16 sec. cor. Land, river bottom, Soil 1st rate.

T. 3 S., R. 1 W. of Montana Meridian.

Chains	
W. 36	Intersect the sec. line bet. secs. 26 & 27 at 14 lks S. of the S. 1/16 sec. cor. From this cor. I run S. 89° 54' W. on a true line through the middle of the S. half of sec. 27 with the same var.
20.09	Set Cottonwood post, 3 ft. long, 3 ins. sqr. 18 ins. deep in the ground for 1/16 sec. cor. marked 1/16 on E. face. Dug pits 18 x 18 x 8 ins. E. & W. of post, 8 ft. dist. & raised a mound of earth 36 ins. diam. at base & 12 ins. high around post.
40.18	Set Cottonwood post, 3 ft. long, 3 ins. sqr. marked 1/16 on E. face 18 ins. deep in the ground for 1/16 sec. cor. Dug pits 18 x 18 x 18 ins. E. & W. of post, 8 ft. dist. & raised a mound of earth 3 ft. diam. at base & 18 ins. high around the
60.27	Set Cottonwood post 3 ft. long, 3 ins. sqr. marked 1/16 on face 18 ins. deep in the ground for 1/16 sec. cor. Dug pits 18 x 18 x 18 ins. E. & W. of post, 8 ft. dist. & raised a mound of earth 3 ft. diam. at base & 18 ins. high around the post.
W. 36	To the S. 1/16 sec. cor. on sec. line bet. secs 27 & 28. Land, level prairie bottom dense undergrowth of young Cottonwood, haw & willow. Some small Cottonwood timber Soil, 1st class — alluvial.

From the S. 1/16 sec. cor. on sec. line bet. secs 32 & 33 N. East on a random line through the middle of the S. half of sec. 33.

Var. 16° 30' E.

30.00	Set temporary 1/16 sec. cor. Land, rough, Soil, 3d rate.
40.00	Set temporary 1/16 sec. cor. Land, very rough, Soil, 3d rate.
60.00	Set temporary 1/16 sec. cor. Land, very rough, Soil, 3d rate.
W. 5.32	Intersect the sec. line bet. secs 33 & 34 at 28 lks W. of the S. 1/16 sec. cor. From this cor. I run N. 89° 48' W. on a true line through the middle of the S. half of sec. 33 with the same var.
20.13	Set a sandstone 24 x 14 x 6 ins. marked on E. face 1/16 in a mound of earth 30 ins. diam. at base & 13 ins. high for 1/16 sec. cor.
40.26	Set a sandstone 18 x 14 x 8 ins. marked on E. face 1/16 in a mound of earth 30 ins. diam. at base & 12 ins. high for 1/16 sec. cor.
W. 39	Set a sandstone 23 x 15 x 5 ins. marked on E. face 1/16 in a mound of earth 30 ins. diam. at base & 12 ins. high. for 1/16 sec. cor. situated at foot of steep rocky bluff.

T. 3 S. R. 1 W. of Uintah Mer'd.

Chains	
80.52	To the S. 1/16 sec. cor. on sec. line bet. secs. 32 + 33. Land, very rough + mountainous. Numerous ridges. Soil, 3rd rate.
	From the 1/4 sec. cor. on sec. line bet. secs. 32 + 33 I run East on a random line through middle of sec. 33. Var. 16° 30' E.
20.00	Set temporary 1/16 sec. cor. Land, level bottom, Soil 1st rate.
40.00	Set temporary 1/4 sec. cor. Level river bottom. Soil 1st rate.
60.00	Set temporary 1/16 sec. cor. Land, river bottom Soil, 1st class.
80.12	Intersect the sec. line bet. secs. 33 + 34 at 4 lks. S. of the 1/4 sec. cor. From this cor. I run S. 89° 58' W. on a true line through the middle of sec. 33 with the same var.
20.03	Set a sandstone 12 × 12 × 3 ins. marked on E. face "1/16" in a mound of earth 30 ins. diam. at base + 12 ins. high for 1/16 sec. cor.
40.06	Set a sandstone 14 × 9 × 5 ins. marked on E. face "1/4" in a mound of earth 36 ins. diam. at base + 18 ins. high for 1/4 sec. cor.
60.09	Set a sandstone 14 × 12 × 4 ins. marked on E. face "1/16" in a mound of earth 30 ins. diam. at base + 12 ins. high for 1/16 sec. cor.
80.12	To the 1/4 sec. cor. on sec. line bet. secs. 32 + 33. Land, level river bottom. Soil, 1st class.
	From the N. 1/16 sec. cor. on sec. line bet. secs. 32 + 33 I run East on a random line through the middle of the N. half of sec. 33. Var. 16° 20' E.
20.00	Set temporary 1/16 sec. cor. Land, level bottom, Soil, 1st rate
40.00	Set temporary 1/16 sec. cor. Land, river bottom, Soil, 1st class.
60.00	Set temporary 1/16 sec. cor. Land, river bottom, Soil, 1st class.
79.96	Intersect the sec. line bet. secs 33 + 34 at 21 lks. N. of the N. 1/16 sec. cor. From this cor. I run N. 89° 51' W. on a true line through the middle of the N. half of sec. 33 with the same var.
19.99	Set a sandstone 16 × 8 × 3 ins. marked on E. face "1/16" in a mound of earth 30 ins. diam. at base + 12 ins. high for 1/16 sec. cor.

T. 3. S. R. 1. W. of Uintah Mer'd.

ains
39.98 Set a sandstone 11 × 9 × 5 ins. marked on E. face "1/16" in a mound of earth 30 ins. diam. at base + 12 ins. high for 1/16 sec. cor.

59.97 et a sandstone 16 × 14 × 5 ins. marked on E. face "1/16" in a mound of earth 30 ins. diam. at base + 12 ins. high for 1/16 sec. cor.

79.96 To the N. 1/16 sec. cor. on sec. line bet. secs. 32 + 33. Land, level river bottom. Soil, 1st class.

From the S. 1/16 sec. cor. on sec. line bet secs. 28 + 29. I East on a random line through the middle of the S. half of sec. 28.

Var. 16° 20' E.

20.00 et temporary 1/16 sec. cor. Land, river bottom. Soil 1st r

40.00 Set temporary 1/16 sec. cor. Land, river bottom Soil, 1st r

51.80 Right bank of Du Chesne. Course E. Thence in

58.70 Right bank. Course N. E. Thence through un

60.00 et temporary 1/16 sec. cor. Land, level bottom, Soil, good.

72.40 Right bank of Du Chesne River. Course, S.

74.50 Left bank of river. Thence through dense brush.

80.44 Intersect the sec. line bet. secs. 27 + 28, 30 lks S. of the S. 1/16 sec. cor. From this cor. I run S. 89° 47' W. on a true line through the middle of the S. half of sec. 28 with the same var.

20.11 Set cottonwood post, 3 ft. long, 3 ins. sqr. marked "1/16" E. face 18 ins. deep in the ground for 1/16 sec. cor. Dug, 18 × 18 × 18 ins. E + W. of post, 5 ft. dist. + raised a mour earth 36 ins. diam. at base + 18 ins. high around pos

40.22 Set cottonwood post, 3 ft. long, 3 ins. sqr. marked "1/16" on E. face 18 ins. deep in the ground for 1/16 sec. cor. Dug pits 18 × 18 × 18 ins. E + W. of post, 5 ft. dist. + raised a mour of earth 3 ft. diam. at base + 18 ins. high around the po

60.33 Set cottonwood post, 3 ft. long, 3 ins. sqr. marked "1/16" on E. face, 18 ins. deep in the ground for 1/16 sec. cor. Dug pits 18 × 18 × 18 ins. E + W. of post, 5 ft. dist. + raised a mo of earth 3 ft. diam. at base + 18 ins. high around p

80.44 To the S. 1/16 sec. cor. on sec. line bet. secs 28 + 29. Land, level river bottom, Dense underbrush of young cottonwood, haw + willow. Some good cottonwood timber. Soil, 1st class. Alluvial.

T. 3. S. R. 1. W. of Uintah Merd.

Chains

The ¼ sec. line in sec. 28 being fractional, From the ¼ sec. cor. on sec. line bet. secs. 28 & 29 I run.
East on a true line through the middle of sec. 28.
Var. 16° 20' E.

20.00 Set a sandstone 15 x 6 x 3 ins. marked on E. face "1/16" in a mound of earth & stone 36 ins. diam. at base & 18 high for 1/16 sec. cor. Land, river bottom, Soil 1st class.

40.00 Set Cottonwood post, 3 ft. long, 3 ins. sqr. marked on E. ce "¼" in the ground 18 ins. deep for 1/16 sec. cor. Slug pits 1 x 8 x 18 ins. E & W. of post, 5 ft. dist, & raised a mound o arth, 3 ft. diam. at base & 18 ins. high around po.

43.00 Right bank of Du Chesne River. Course. S. S. E. Land, level river bottom, dense underbrush of h & willows. Some good Cottonwood timber.
Soil, 1st class. Alluvial. Au. 2d 188.

The N. 1/16 sec. cor. point on sec. line bet. secs. 28 & 29. falling in the river I go to the W. 1/16 sec. cor. on the ¼ sec line in sec. 28 whence I run North 20 chains to the N. 1/16 sec. line in sec. 28.

20.00 Set a cottonwood post 3 ft. long, 3 ins. sqr. marked on E. face "1/16" in a mound of earth 36 ins. diam. at base & 18 ins. high for 1/16 sec. cor. Slug pits 18 x 18 x 18 ins. E & W. of post, 5 ft. dist.
From this W. 1/16 sec. cor. on the N. 1/16 sec. line in sec. 2 I run
West on a true line through the middle of the N. half of sec. 28 with Var. 16° 30' E.

19.00 To right bank of Du Chesne River. Course S.
Set Cottonwood post 3 ft. long, 3 ins. sqr. marked "M." on E. face, in the ground, 18 ins. deep for meander cor. Raised a mound of earth 3 ft. diam. at base & 18 ins. high around post.
I now return to the W. 1/16 sec. cor. on the N. 1/16 sec. line in sec. 28 whence I run
East on a true line through the middle of the N. half of sec. 28 with Var. 16° 30' E.

4.50 To the right bank of Du Chesne River. Course S. E. Land, level river bottom. Dense underbrush of h & willows. Some good Cottonwood timber.
Soil 1st rate.

T. 3. S. R. 1. W. of Montana Mer'd.

Chains	
	From the S. 1/16 sec. cor. on sec. line bet. secs. 31 + 32 run East on a random line through the middle of the S. half of sec. 32.
	Var. 16° 20' E.
30.00	Set temporary 1/16 sec. cor. Land, river bottom, Sil. 2d rate.
40.00	Set temporary 1/16 sec. cor. Land, river bottom, Sil. 2d "
60.00	Set temporary 1/16 sec. cor. Land, river bottom, Sil. 2d rate.
80.36	Intersect the sec. line bet. secs. 32 + 33 at 18 lks. S. of the S. 1/16 sec. cor. From this Cor. run S. 89° 54' W. on a true line through the middle of the S. half of sec. 32 with the same var.
20.09	Set a sandstone 10 x 10 x 8 ins. marked on E. face "1/16" in a mound of earth, 30 ins. diam. at base + 12 ins. high for 1/16 sec. cor.
40.18	Set a sandstone 16 x 12 x 5 ins. marked on E. face "1/16" in a mound of earth, 30 ins. diam. at base + 12 ins. high for 1/16 sec. cor.
60.27	Set a sandstone 18 x 15 x 3 ins. marked on E. face "1/16" in a mound of earth 30 ins. diam. at base + 12 ins. high for 1/16 sec. cor.
80.36	To the S. 1/16 sec. cor. on sec. line bet. secs. 31 + 32. Land, level prairie. Sil. 2d rate.
	West on a random line through the middle of the S. half of sec. 31.
	Var. 16° 20' E.
30.00	Set temporary 1/16 sec. cor. Land, level prairie. Sil. 2d rate
40.00	Set temporary 1/16 sec. cor. Land, level prairie. Sil. 2d rate
60.00	Set temporary 1/16 sec. cor. Land, level prairie, Sil. 2d rate.
79.31	Intersect the W. Bdy. of the Lp. at 7 lks. W. of the S. 1/16 sec. cor. From this Cor. run N. 89° 57' E. on a true line through the middle of the S. half of sec. 31 with the same var.
19.31	Set a sandstone 30 x 8 x 5 ins. marked on E. face "1/16" in a mound of earth 30 ins. diam. at base + 12 ins. high for 1/16 sec. cor.
39.31	Set a sandstone 16 x 10 x 4 ins. marked on E. face "1/16" in a mound of earth 30 ins. diam. at base + 12 ins. high for 1/16 sec. cor.
59.31	Set a sandstone 16 x 10 x 3 ins. marked on E. face "1/16" in

T. 3. S. R. 1. W. of Uintah Merd.

Chains	
	in a mound of earth 30 ins. diam. at base + 12 ins. high for 1/16 sec. Cor.
79.31	To the S. 1/16 sec. Cor. on sec. line bet. secs. 31 + 32. Land, level prairie. Soil, 2d rate.
	From the 1/4 sec. Cor. on sec. line bet. secs. 31 + 32, I run East on a random line through the middle of sec. 32. Var. 16° 20' E.
20.00	Set temporary 1/16 sec. cor. Land, level prairie, Soil 2d rate.
40.00	Set temporary 1/4 sec. cor. Land, level prairie, Soil 2d rate.
60.00	Set temporary 1/16 sec. cor. Land, level prairie, Soil, 2d rate.
79.84	Intersect the sec. line bet. secs. 32 + 33 at 26 lks. N. of the 1/4 sec. cor. From this Cor. I run N. 89° 49' W. on a true line through the middle of sec. 32 with the same var.
19.96	Set a sandstone 16 × 9 × 3 ins. marked on E. face "1/16" in a mound of earth 30 ins. diam. at base + 12 ins. high for 1/16 sec. cor.
39.92	Set a sandstone 15 × 8 × 8 ins. marked on E. face "1/4" in a mound of earth 36 ins. diam. at base + 12 ins. high for 1/4 sec. cor.
59.88	Set a sandstone 14 × 7 × 5 ins. marked on E. face "1/16" in a mound of earth 30 ins. diam. at base + 12 ins. high for 1/16 sec. cor.
79.84	To the 1/4 sec. cor. on sec. line bet. secs. 31 + 32. Land, level prairie. Soil, 2d rate.
	West on a random line through the middle of sec. 31. Var. 16° 20' E.
20.00	Set temporary 1/16 sec. cor. Land, level prairie, Soil, 1st rate.
40.00	Set temporary 1/4 sec. cor. Land, undulating, Soil 2d rate.
42.50	Slight descent.
60.00	Set temporary 1/16 sec. cor. Land, level prairie, Soil, 3d rate.
78.50	Intersect the W. Bdy. of the Tp. at 29 lks. S. of the 1/4 sec. cor. From this Cor. I run S. 89° 48' E. on a true line through the middle of sec. 31 with the same var.
18.50	Set a sandstone 18 × 10 × 5 ins. marked on E. face "1/16" in a mound of earth, 30 ins. diam. at base + 12 ins. high

T. 3 S. R. 1 W. of Ninth Mer'd.

Chains	
	for 1/16 sec. cor.
38.50	Set a sandstone 16×14×5 ins. marked on E. face 1/4 in a mound of earth 36 ins. diam. at base & 18 ins. high for 1/4 sec. cor.
58.50	Set a sandstone 14×7×4 ins. marked on E. face 1/16 in a mound of earth 30 ins. diam. at base & 12 ins. high for 1/16 sec. cor.
78.50	To the 1/4 sec. cor. on sec. line bet. secs. 31 & 32. Land, level prairie. Soil, 2d rate.
	From the N. 1/16 sec. cor. on sec. line bet. secs. 31 & 32 I run East on a random line through the middle of the N. half of sec. 32. Var. 16° 20' E.
20.00	Set temporary 1/16 sec. cor. Land, level prairie Soil, 2d rate.
40.00	Set temporary 1/16 sec. cor. Land, level prairie Soil, 2d rate.
60.00	Set temporary 1/16 sec. cor. Land, level prairie Soil 2d rate.
80.04	Intersect the sec. line bet. secs. 32 & 33 at 9 lks. S. of the N. 1/16 sec. cor. From this Cor. I run S. 89° 56' W. on a true line through the middle of the N. half of sec. 32 with the same var.
20.01	Set a sandstone 22×21×6 ins. marked on E. face 1/16 in a mound of earth 30 ins. diam. at base & 12 ins. high for 1/16 sec. cor.
40.02	Set a sandstone 16×8×6 ins. marked on E. face 1/16 in a mound of earth 30 ins. diam. at base & 12 ins. high for 1/16 sec. cor.
60.03	Set a sandstone 10×10×5½ ins. marked on E. face 1/16 in a mound of earth 30 ins. diam. at base & 12 ins. high for 1/16 sec. cor.
80.04	To the N. 1/16 sec. cor. on sec. line bet. secs. 31 & 32. Land, level prairie. Soil, 2d rate.
	Rest on a random line through the middle of the N. half of sec. 31. Var. 16° 20' E.
20.00	Set temporary 1/16 sec. cor. Land, level prairie, Soil 2d rate.
40.00	Set temporary 1/16 sec. cor. Land, level prairie, Soil 2d rate.
60.00	Set temporary 1/16 sec. cor. Land, level prairie, Soil 2d rate.

T. 3 S. R. 1 W. of Mintab Merd.

Links	
78.38	Intersect the W. Bdy. of the Tp at 12 lks N. of the N. to sec. cor. from this cor. I run N. 89° 58' E. on a true line through the middle of the N. half of sec. 31 with the same var.
18.38	Set a sandstone 14×12×3 ins. marked on E. face "¼" in a mound of earth 30 ins. diam. at base & 12 ins. high for ¼ sec. cor.
38.38	Set a sandstone 15×13×6 ins. marked on E. face "¼" in a mound of earth 30 ins. diam. at base & 12 ins. high for ¼ sec. cor.
58.38	Set a sandstone 32×8×3 ins. marked on E. face "¼" in a mound of earth 30 ins. diam. at base & 12 ins. high for ¼ sec. cor.
78.38	To the N. ¼ sec. cor. on sec. line bet. secs. 31 & 32. Land, level prairie. Soil, 2d rate.

From the S. ¼ sec. cor. on sec. line bet. secs. 29 & 30 I run East on a random line through the middle of the S. half of sec. 29.

Var. 16° 30' E.

30.00	Set temporary ¼ sec. cor. Land, level prairie, Soil 2d rate
40.00	Set temporary ¼ sec. cor. Land, level prairie, Soil, 2d ra
60.00	Set temporary ¼ sec. cor. Land, level prairie, Soil, 2d ra
80.16	Intersect the sec. line bet. secs. 28 & 29 at 12 lks N. of the S. ¼ sec. cor. from this cor. I run N. 89° 58' W. on a true line through the middle of the S. half of sec 29 with the same var.
30.04	Set a sandstone 12×10×5 ins marked on E. face "¼" in a mound of earth, 30 ins. diam. at base & 12 in high for ¼ sec. cor. situated in open prairie
40.08	Set a sandstone 15×14×4 ins. Marked on E. face "¼" in a mound of earth 30 ins. diam. at base & 12 ins. high for ¼ sec. cor. situated in open prairie Country.
60.12	Set a sandstone 16×10×4 ins. marked on E. face "¼" in a mound of earth 30 ins. diam. at base & 12 ins. high for ¼ sec. cor. situated in open prairie Coun
80.16	To the S. ¼ sec. cor. on sec. line bet. secs. 29 & 30. Land, level prairie. Soil, 2d rate.

T. 3 S. R. 1 W. Uintah Meridian

chains	
	West on a random line through the middle of the S. half of sec. 30. Var. 16° 30' E.
30.00	Set temporary ¼ sec. cor. Sand, level prairie, Soil 2d rate
40.00	Set temporary ¼ sec. cor. Sand, level prairie, Soil 2d rate
60.00	Set temporary ¼ sec. cor. Sand, level prairie, Soil 2d rate
79.00	Intersect the W. Bdy. of the Ute. at 12 lks. S. of the ¼ sec. cor. From this cor. I run S. 89° S. S. E. on a true line through the middle of the S. half of sec. 30. with the same. Var.
19.00	Set a sandstone 18 x 10 x 8 ins. marked on E. face "¼" a mound of earth 30 ins. diam. at base & 12 ins. high for ¼ sec. cor. situated in open prairie.
39.00	Set a sandstone 20 x 10 x 8 ins. marked on E. face "¼" in a mound of earth 30 ins. diam. at base, & 12 ins. high for ¼ sec. cor. situated in open prairie
59.00	Set a sandstone 15 x 14 x 4 ins. marked on E. face "¼" in a mound of earth 30 ins. diam. at base & 12 ins. high for ¼ sec. cor. situated in open prairie.
79.00	To the S. ¼ sec. cor. on sec. line bet. secs. 29 & 30. Sand, level or slightly undulating prairie. Soil, 2d rate.
	From the ¼ sec. cor. on sec. line bet. secs 29 & 30. I run East on a random line through the middle of sec. 29. Var. 16° 30' E.
30.00	Set temporary ¼ sec. cor. Sand, mountainous, Soil 3d rate
32.00	Descend from tableland to river bottom.
40.00	Set temporary ¼ sec. cor. Sand, mountainous. Soil 3d rate.
60.00	Set temporary ¼ sec. cor. Sand, mountainous. Soil 3d rate.
80.20	Intersect the sec. line bet. secs. 28 & 29. at 13 lks. S. of the ¼ sec. cor. From this cor. I run S. 89° S. S. W. on a true line through the middle of sec. 29. with the same var.
30.05	Set a sandstone 18 x 10 x 4 ins. marked on E. face "¼" in a mound of earth 30 ins. diam. at base & 12 ins. high for ¼ sec. cor. situated in river bottom.
40.10	Set a sandstone 19 x 11 x 6 ins. marked on E. face "¼" a mound of earth 30 ins. diam. at base & 12 ins. hig. for ¼ sec. cor. situated on gentle descent.
60.15	Set a sandstone 20 x 10 x 4 ins. marked on E. face "¼" in a

T. 3 S. R. 1 W. of Uintah Merid.

tel. ains

mound of earth 30 ins. diam. at base & 12 ins. high for 1/6 sec. cor. situated on tableland.

80.20 To the 1/4 sec. cor. on sec. line bet. secs. 29 & 30.
Land, mountainous.
Soil, 2d rate.

West on a random line through middle of sec. 30.
Var. 16° 30' E.

11.00 Descend from tableland to river bottom or prairie.
20.00 Set temporary 1/6 sec. cor. Land, level, Soil 3d rate.
40.00 Set temporary 1/4 sec. cor. Land, level prairie. Soil 2d rate
60.00 Set temporary 1/6 sec. cor. Land, level prairie Soil 2d rate
79.50 Intersect the W. Bdy. of the Tp. at 42 lks W. of the 1/4 sec. cor. From this cor. I run
W. 89° 42' E. on a true line through the middle of sec. 30 with the same var.
19.50 Set a sandstone 11×10×9+ ins. marked on E. face "1/6" in a mound of earth 30 ins. diam. at base & 12 ins. high for 1/6 sec. cor. situated in open prairie.
39.50 Set a sandstone 24×5×5 ins. marked on E. face "1/4" in a mound of earth 36 ins. diam. at base & 12 ins. high for 1/4 sec. cor. situated in open prairie.
59.50 Set a sandstone 29×9×4 ins. marked on E. face "1/6" in a mound of earth 30 ins. diam. at base & 12 ins. high for 1/6 sec. cor. situated in open prairie.
79.50 To the 1/4 sec. cor. on sec. line bet. secs. 29 & 30.
Land, level prairie or tableland.
Soil, 2d rate

From the W. 1/6 sec. cor. on sec. line bet. secs 30 & 29. I run East on a true line through the middle of the W half of sec. 29. there being no cor. to close on.
Var. 16° 30' E.

13.20 Descend sidling & thence up sidling hill to
30.00 Set a sandstone 17×8×5 ins. marked on E. face "1/6" in a mound of earth 30 ins. diam. at base & 12 ins high for 1/6 sec. cor. situated on slope to S.
31.00 Top of small ridge from tableland there descend & over very rocky ground to
32.00 Ascend to top of spur ridge
70.00 Set a sandstone 15×13×10 ins. marked on E. face "1/6" in

T. 3. S. R. 1. W. of Uintah Merd.

Chains	
	a mound of earth 30 ins. diam. at base + 12 i high for 1/6 sec. cor. situated on small plateau overlooking Du Chesne river and valley.
60.00	Set a sandstone 12×10×8 ins. marked on E. face "1/6" in a mound of earth 30 ins. diam. at base + 12 high for 1/6 sec. cor. situated on small plateau.
62.50	Right bank of Du Chesne River.
	Set a sandstone 10×10×6 ins. marked on W. face "M. C" in a mound of earth 30 ins. diam. at base 12 ins. high for 1/6 sec. cor.
63.50	To waters' edge. Course of river S. E.
	Land, rough + mountainous.
	Soil, 2d rate.
	From the N 1/6 sec. cor. on sec. line bet. secs 29 + 30 I r West on a random line through the middle of N. half of sec. 30.
	Var. 16°20' E.
20.00	Set temporary 1/6 sec. cor. Land, mountainous, Soil 2d ra
40.00	Set temporary 1/6 sec. cor. Land, mountainous. Soil 2d ra
53.50	To edge of tableland. Thence descend 75 ft. to
60.00	Set temporary 1/6 sec. cor. Land, mountainous, Soil 2d rate.
79.37	Intersect the W. Bdy. of the Tp. at 17 lks. N of the N 1/6 sec. cor. From this cor. I run
	N. 89°53' E. on a true line through the middle of the N. half of sec. 30 with the same var.
19.37	Set a sandstone 18×10×4 ins. marked on E. face "1/6" in a mound of earth 30 ins. diam at base + 12 ins. high for 1/6 sec. cor. situated at foot of bluffs.
39.37	Set a sandstone 12×10×5 ins. marked on E. face "1/6" in a mound of earth 30 ins. diam. at base + 12 ins. high for 1/6 sec. cor. situated on tableland.
59.37	Set a sandstone 10×8×4 ins. marked on E. face "1/6" in a mound of earth 30 ins. diam. at base + 1 ins. high for 1/6 sec. cor. situated on tableland.
[illegible].37	To the N. 1/6 sec. cor. on sec. line bet. secs. 29 + 30
	Land, mountainous tableland.
	Soil, 2d + 3d rate.

T. 3. S. R. 1. W. of Uintah Mer'd.

Chains	
	From Mc. 1/16 sec. cor. on sec. line bet. secs. 7 & 8 run West on a random line through Sandy Wash to the S. 1/16 cor. on the S. half of sec. 7.
	Var. 16° 30' E.
30.00	Set temporary 1/16 sec. cor. Sand, very rough, hil 2d rate
35.00	Ascend to top of steep bluffs. Course W.
110.00	Set temporary 1/16 sec. cor. Sand, very rough, hil 2d rate.
60.00	Set temporary 1/16 sec. cor. Sand, very rough, hil 3d rate.
79.44	Intersect the N. Bdy of the Ute Res. at 13 lks. E. of the 1/16 sec. cor. From this cor. run S. 89° 30' E. on a true line through the middle of the S. half of sec. 7 to the same cor.
19.44	Set a sandstone marked on E. face "1/16" in a mound of earth 30 ins. diam. at base & 13 ins. high for 1/16 sec. cor.
39.44	Set a sandstone marked on E. face "1/16" in a mound of earth & stone 36 ins. diam. at base & 18 ins. high for 1/16 sec. cor.
59.44	Set a sandstone 10 x 10 x 6 ins. marked on E. face "1/16" in a mound of earth 30 ins. diam. at base & 13 ins. high for 1/16 sec. cor.
79.44	From the S. 1/16 sec. cor. on sec. line bet. secs. 7 & 8 Sand, very rough & stone covered. Hil, 3d rate.

	From the 1/4 sec. cor. on sec. line bet. secs. 7 & 8 run East on a random line through the middle of sec. 8.
	Var. 16° 30' E.
30.00	Set temporary 1/16 sec. cor. Sand, rough & brushy, hil 3d rate.
40.00	Set temporary 1/16 sec. cor. Sand, very rough, hil 3d rate
60.00	Set temporary 1/16 sec. cor. Sand, very brushy, hil 2d rate.
77.75	Indian trail, Course N. E. & E.
79.82	Intersect the sec. line bet. secs. 7 & 8 at 13 lks. W. of the 1/4 sec. cor. From this cor. run N. 89° 30' W. on a true line through the middle of sec. 8. to the same cor.
19.88	Set a sandstone 22 x 10 x 5 ins. marked on E. face "1/16" in a mound of earth 30 ins. diam. at base & 12 ins. high for 1/16 sec. cor. Situated near dry water course.
39.76	Raised a mound of earth & stones 5 ft. diam. at base & 12 ft. high for 1/4 sec. cor. Bearing pits 18 x 18 x 18 ins. & N. of mound, 5 ft. dist. Situated on E. slope.
59.64	Raised a mound of earth & stones 5 ft. diam. at base &

T. 3. S. R. 1. W. of Mintah Merd.

Chains	
	2 ft. high for ¼ sec. cor.
79.52	To the ¼ sec. cor. on sec. line bet. secs. 7 & 8. Land, mountainous, composed of mineral hills. Soil, 2d rate.
	West on a random line through the middle of sec. 7. Var. 16° 30' E.
14.00	Top of small rise. Thence descends gradually to
16.00	foot of rise.
20.00	Set temporary ¼ sec. cor. Land, level, Soil 1st class.
40.00	Set temporary ¼ sec. cor. Land, level, Soil 1st & 2d rate.
60.00	Set temporary ¼ sec. cor. Land, undulating, Soil, 2d rate.
79.60	Intersect the W. bdy. of the Sp. at 17 lks. S. of the ¼ sec. cor. from this cor. I run S. 89° 15' E. on a true line through the middle of sec. 7 with the same var.
19.60	Set a sandstone 12 x 8 x 8 ins. marked on E. face "1/16" in a mound of earth 30 ins. diam. at base & 12 ins. high for 1/16 sec. cor.
39.60	Set a sandstone 20 x 14 x 6 ins. marked on E. face "¼" in a mound of earth 30 ins. diam. at base & 13 ins. high for ¼ sec. cor.
59.60	Set a sandstone 18 x 18 x 3 ins. marked on E. face "1/16" in a mound of earth, 30 ins. diam. at base & 13 ins. high for 1/16 sec. cor.
79.60	To the ¼ sec. cor. on sec. line bet. secs 7 & 8. Land, level or gently undulating tableland. Soil, 2d rate & 1st. Stunted Sage brush.
	From the W. 1/16 sec. cor. on sec. line bet. secs. 7 & 8. I run East on a random line through the middle of the N. half of sec. 8. Var. 16° 20' E.
20.00	Set temporary ¼ sec. cor. Land, level, Soil good.
40.00	Set temporary ¼ sec. cor. Land, level, Soil 1st rate.
60.00	Set temporary ¼ sec. cor. Land, undulating, Soil, 1st rate.
79.92	Intersect the sec. line bet. secs. 8 & 9 at 10 lks. W. of the W. 1/16 sec. cor. from this cor. I run N. 89° 15' W. on a true line through the middle of the N. half of sec. 8 with the same var.
19.98	Raised a mound of earth 3 ft. diam. at base & 2 ft. high.

T. 3. S. R. 1. W. of Uintah Mer'd.

Chains

high for 1/16 sec. cor. Dug pits 18×18×18 ins. E + W. of mound 5 ft. dist.

39.96 Set a sandstone 12×8×6 ins. marked on E. face "1/16" in a mound of earth 36 ins. diam. at base + 18 ins. high for 1/16 sec. cor.

59.94 Raised a mound of earth 5 ft. diam. at base + 2 ft. high for 1/16 sec. cor. Dug pits 18×18×18 ins. E. + W. of mound 5 ft. dist.

79.92 To the N. 1/16 sec. cor. on sec. line bet. secs. 7 + 8. Land, level or gently undulating tableland. Soil, 1st rate.

West on a random line through the middle of the N. half of sec. 7.

Var. 16° 20' E.

20.00 Set temporary 1/16 sec. cor. Land, nearly level, Soil 1st rate.

35.00 To Cañon course N.

40.00 Set temporary 1/16 sec. cor. Land, rough. Soil, 1st rate.

60.00 Set temporary 1/16 sec. cor. Land undulating. Soil 2d rate

79.54 Intersect the W. Bdy. of the Tp. at 15 lks. S. of the N. 1/16 sec. cor. From this cor. I run S. 89° 54' E. on a true line through the middle of the N. half of sec. 7 with the same var.

[illegible].54 Set a sandstone 10×10×8 ins. marked on E. face "1/16" in a mound of earth, 30 ins. diam. at base + 12 ins. high for 1/16 sec. cor. situated 300 lks. S. of Cañon.

[illegible].54 Raised a mound of earth + stone 5 ft. diam. at base + 2 ft. high for 1/16 sec. cor. Dug pits 18×18×18 ins. E + W. of mound 5 ft. dist.

[illegible]9.54 Set a sandstone 12×8×6 ins. marked on E. face "1/16" in a mound of earth, 30 ins. diam. at base + 12 ins. high for 1/16 sec. cor.

79.54 To the N. 1/16 sec. cor. on sec. line bet. secs. 7 + 8. Land, level or undulating 60 chs; 20 chs. mountainous. Soil, 1st + 2d rate.

From the S. 1/16 sec. cor. on sec. line bet. secs 5 + 6. I run East on a random line through the middle of the S. half of sec. 5.

Var. 16° 20' E.

20.00 Set temporary 1/16 sec. cor. Land, rough + broken. Soil, 1st rate.

T. 3. S. R. 1. W. of Mintab. Merd.

Chains	
40.00	Set temporary ¼ sec. cor. Sand, rough & broken Soil 2d rate
60.00	Set temporary ¼ sec. cor. Sand, rough & broken Soil 2d rate.
79.90	Intersect the sec. line bet. secs. 4 & 5 at 19 lks. W of the S. ¼ sec. cor. From this cor. I run W. 89° 5' W. on a true line through the middle of the S. half of sec. 5 with the same var.
19.98	Set a sandstone 12 x 10 x 4 ins. marked on E. face "¼" in a mound of earth 30 ins. diam. at base & 12 ins. high for ¼ sec. cor. situated in middle of Cañon.
39.95	Set a sandstone 10 x 8 x 7 ins. marked on E. face "¼" in a mound of earth 30 ins. diam. at base & 12 ins. high for ¼ sec. cor. situated in ravine or Cañon.
59.93	Set a sandstone 15 x 12 x 6 ins. marked on E. face "¼" in a mound of earth 30 ins. diam. at base & 12 ins. high for ¼ sec. cor. situated in Cañon or Ravine.
79.90	To the S. ¼ sec. cor. on sec. line bet. secs. 5 & 6 Sand, rough, broken & Mountainous. Soil, 2d rate.

Next on a random line through the middle of the S. half of sec. 6.

Var. 16° 20' E.

20.00	Set temporary ¼ sec. cor. Sand, Mountainous, Soil 2d rate.
40.00	Set temporary ¼ sec. cor. Sand, Mountainous, Soil 2d ra
60.00	Set temporary ¼ sec. cor. Sand, Mountainous, Soil 2d rate
79 80	Intersect the W. Bdy. of the Sp. at 22 lks. S. of the S. ¼ sec. cor. From this cor. I run S. 89° 51' E. on a true line through the middle of the S. half of sec. 6 with the same var.
19.80	Set a sandstone 10 x 10 x 6 ins. marked on E. face "¼" in a mound of earth 30 ins. diam. at base & 12 ins. high for ¼ sec. cor.
39 80	Set a sandstone 12 x 12 x 4 ins. marked on E. face "¼" in a mound of earth 30 ins. diam. at base & 12 ins. high for ¼ sec. cor.
59.80	Set a sandstone 18 x 9 x 5 ins. marked on E. face "¼" in a mound of earth 30 ins. diam. at base & 12 ins. high for ¼ sec. cor. situated on W. bank of Ravine.
79.80	To the S. ¼ sec. cor. on sec. line bet. secs 5 & 6. Sand, rough & Mountainous. Soil, 2d rate.

T. 3 S. R. 1 W. of Uintah Merd

Chains	
	From the ¼ sec. cor. on sec line bet. secs. 5 & 6 I run East on a random line through the middle of sec. 5. Var. 16° 20' E.
20.00	Set temporary ⅛ sec. cor. Land, level, Soil 1st rate.
36.00	Top of W. slope of ravine.
40.00	Set temporary ¼ sec. cor. Land level, Soil, 2d rate.
60.00	Set temporary ⅛ sec. cor. Land, level, Soil 2d rate.
80.08	Intersect the sec. line bet. secs. 4 & 5 at 35 lks. S. of the ¼ sec. cor. From this cor. I run S. 89° 45' W. on a true line through the middle of sec. 5 with the same var.
20.02	Set a sandstone 13 × 8 × 7 ins. marked on E. face "⅛" in a mound of earth 30 ins. diam. at base & 12 ins. high for ⅛ sec. cor.
40.04	Set a sandstone 16 × 12 × 10 ins. marked on E. face "¼" in a mound of earth 36 ins. diam. at base & 18 ins. high for ¼ sec. cor. situated in small ravine. Course E.
60.06	Set a sandstone 13 × 8 × 7 ins. marked on E. face "⅛" in a mound of earth 30 ins. diam. at base & 12 ins. high for ⅛ sec. cor.
80.08	To the ¼ sec. cor. on sec. line bet. secs 5 & 6. Land, level or gently undulating. Soil, 1st & 2d rate.
	West on a random line through the middle of sec. 6. Var. 16° 20' E.
20.00	Set temporary ⅛ sec. cor. Land, nearly level, Soil 2d rate
40.00	Set temporary ¼ sec. cor. Land, undulating, Soil 2d rate
60.00	Set temporary ⅛ sec. cor. Land, undulating, Soil 2d rate
79.64	Intersect the W. Bdy. of the Tp. at 42 lks N. of the ¼ sec. cor. From this cor. I run N. 89° 42' E. on a true line through the middle of sec. 6 with the same var.
19.64	Set a sandstone 18 × 16 × 4 ins. marked on E. face "⅛" in a mound of earth 30 ins. diam. at base & 12 ins. high for ⅛ sec. cor.
39.64	Set a sandstone 19 × 17 × 8 ins. marked on E. face "⅛" in a mound of earth 36 ins. diam. at base & 18 ins. high for ¼ sec. cor.
59.64	Set a sandstone 11 × 9 × 8 ins. marked on E. face "⅛" in a mound of earth 30 ins. diam. at base & 12 ins. high

T. 3. S. R. 1. W. of Uintah Merd.

Chains

for 1/6 sec. cor.

79.64 To the 1/4 sec. cor. on sec. line bet. secs 5 + 6
Land, level or gently undulating.
Soil, 2d rate.

From the N. 1/6 sec. cor. on sec. line bet. secs. 5 + 6 I run East on a random line through the middle of the N. half of sec. 5.

Var. 16° 20' E.

20.00 Set temporary 1/6 sec. cor. Land, rolling. Soil, 2d rate
40.00 Set temporary 1/6 sec. cor. Land, rolling, Soil, 2d rate.
60.00 Set temporary 1/6 sec. cor. Land, rolling, Soil 2d rate.
80.24 Intersect the sec. line bet. secs. 4 + 5, at 12 lks. S. of the N. 1/6 sec. cor. From this cor. I run S. 89° 55' W. on a true line through the middle of the N. half of sec. 5 with the same var.
20.06 Set a sandstone 13 × 9 × 7 ins. marked on E. face "1/6" in a mound of earth 30 ins. diam. at base + 12 ins. high for 1/6 sec. cor.
40.12 Set a sandstone 12 × 12 × 5 ins. marked on E. face "1/6" in a mound of earth 30 ins. diam. at base + 12 high for 1/6 sec. cor.
60.18 Set a sandstone 13 × 10 × 6 ins. marked on E. face "1/6" in a mound of earth 30 ins. diam. at base + 12 ins. high for 1/6 sec. cor.
80.24 To the N 1/6 sec. cor. on sec. line bet. secs 5 + 6
Land, rolling,
Soil, 2d rate, Sage + gravel.

West on a random line through the middle of the N. half of sec. 6.

Var. 16° 20' E.

20.00 Set temporary 1/6 sec. cor. Land, mountainous. Soil, 2d r
40.00 Set temporary 1/6 sec. cor. Land, mountainous, Soil, 2d r
60.00 Set temporary 1/6 sec. cor. Land, mountainous, Soil, 2d rate.
79.56 Intersect the W. Bdy of the Tp. at 18 lks W. of the N. 1/6 sec. cor. From this cor. I run.
N. 89° 52' E. on a true line through the middle of the N. half of sec. 6 with the same var.
19.56 Set a sandstone 13 × 7 × 6 ins. marked on E. face "1/6" in a mound of earth 30 ins. diam. at base + 12 ins. high

T. 3 S. R. 1 W. of Mintah Merd.

Chains.	
	high for to cor.
39. 50	Set a sandstone 15 x 9 x 5 ins. marked on E. face 1/16 in a mound of earth 30 ins. diam. at base & 12 ins. high for 1/16 cor.
59. 50	Set a sandstone 10 x 10 x 6 ins. marked on E. face 1/16 in a mound of earth 30 ins. diam. at base & 12 ins. high for 1/16 cor.
79. 50	To the W. 1/16 cor. on sec. line bet. secs. 5 & 6
	Land, Mountainous.
	Soil, 2d rate. Aug. 3d 1882.

Meanders of the Right Bank of the Elk Cheene River down stream.

I commence at the meander cor. to fractional secs. 19 & 24 on the W. Bdy. of the Tp. & run with meanders in sec. 19.

Var. 16° 20' E.

S. 87° E.	19.3	chains.
S. 46 3/4 E.	14.4	" To meander cor. on sec. line bet. secs. 19 & 30

Land, level & dense underbrush. Soil, 1st rate.

Thence in sec. 30.

Var. 16° 20' E.

S. 5 3/4° E.	11.4	Chains.
N. 81 1/4° E.	20.2	"
S. 76° E.	20.6	" To sec. line bet. secs. 29 & 30.

Land, level, dense underbrush, some timber.
Soil, 1st rate.

Thence in sec. 29.

Var. 16° 20' E.

N. 87° E.	20.0	Chains.
S. 82 3/4° E.	14.6	"
North	6.0	"
East	5.5	"
S. 54° E.	24.7	"
S. 46 3/4° E.	3.5	"
S. 45° E.	24.4	" To the sec. line bet. secs. 28 & 29.

Land, level river bottom. dense underbrush.
Soil, 1st Class. Some timber.

T. 3. S. R. 1. W. of Uintah Merd.

Thence in sec. 28.

Var 16° 20' E.

W. 30½° E.	10.	0	Chains.
W. 24¼° W.	9.	5	"
W. 73¼° E.	19.	6	"
S. 32° E.	6.	7	"
S. 46° E.	21.	6	"
S. 31° E.	5.	8	"
S. 23¾° E.	21.	8	"
S. 71° E.	3.	0	"
N. 76° E.	4.	1	"
W. 51¼° E.	1.	7	"
W. 19½° E.	18.	0	"
S. 19½° E.	19.	1	"
S. 29¼° E.	15.	6	" to sec. line bet. secs. 27 + 28.

Land. level river bottom. Dense underbrush some timber.
Soil, 1st class.

Thence in sec. 27.

Var. 16° 20' E.

W. 62° E.	22.	6.	Chains.
S. 52¾° E.	25.	1	"
W. 83° E.	10.	0	"
W. 35½° E.	17.	2	"
S. 55½° E.	24.	2	" to sec. line bet. secs. 26 + 27.

Land, level river bottom Dense underbrush, some timber.
Soil, 1st rate.

Thence in sec. 26.

Var. 16° 20' E.

W. 84° E.	20.	2	Chains.
S. 52° E.	9.	7	"
S. 85¼° E.	12.	3	"
W. 26¾° E.	1.	0	"
W. 20¼° E.	21.	3	"
W. 45¼° E.	17.	0	"
S. 43¾° E.	16.	6	"
N. 81¼° E.	8.	6	" To sec line bet. secs. 25 + 26.

Land, level river bottom Dense underbrush.
Cottonwood timber.
Soil, 1st rate.

Thence in sec. 25

Var. 16° 20' E.

S. 41¼° E.	15.1	Chains.
S. 73¼° E.	10.4	"
S. 81¼° E.	20.2	"
N. 78¾° W.	15.3	"
N. 11¼° E.	15.3	"
N. 56¼° E.	14.4	" To the line of E 1/16 sec. cors. in

sec. 25, at a point 12 chains N. of the S 1/16 sec. cor.
Land, level river bottoms. Dense underbrush of willow and haw.
Some cottonwood timber.
Soil, 1st rate.

General Description

A portion of this township had been subdivided by Mr. Du Bois and the southern portion is mostly level prairie land covered with sagebrush and grass having excellent soil. The whole valley south of the river could be made very productive by inexpensive irrigation.

The Uinta River, which flows eastwardly with serpentine course through this township has an average width of three chains and a half. It is hidden in a thick growth of brush which extends in some places to half a mile from the river on either side.

There is much cottonwood timber, some of large size.

The N. West corner contains some good grazing land adjacent to the valley of Dry Creek.

We hereby certify that we assisted H. G. Major U. S. Surveyor in surveying the exterior boundaries and subdividing a portion of township number three South of the base line of Range number one West of the Uintah Special Meridian and that said township has been in all respects to the best of our knowledge and belief well and faithfully surveyed, and the boundary monuments planted according to the instructions furnished by the Commissioners General Land Office.

John J. Major.	Transit
J. H. Bradford.	Transit
Wm. J. Peters.	Transit
Cyril Williams.	Compassman
Eugene Healy.	In Charge Field Notes
N. T. Anderson.	Chainman
Robert H. Jones.	Chainman
C. W. Baker.	Chainman
G. A. Erickson.	Chainman
F. E. Whorton.	Moundsman
C. W. Bowne.	Flagman
Chas. H. Raymond.	Flagman
Joseph H. Smith.	Flagman
Geo. E. Hubbell.	Moundsman
John Glick.	Moundsman

Sworn to and subscribed before me this 18th day of November 1882.

Eduard Michaelis.
Notary Public.

Seal

Original

We hereby certify that we assisted D. G. Major U. S Surveyor in surveying the exterior boundaries and subdividing a portion of township number three South of the base line of Range number one West of the Uintah Special Meridian and that said township has been in all respects to the best of our Knowledge and belief well and faithfully surveyed. and the boundary monuments planted according to the instructions furnished by the Commissioner General Land Office.

John F. Major	Transit
J. D Bradford	Transit
Wm J. Peters.	Transit
Cyril Williams	Compassman
Eugene Healy	Recharge of field notes
W S Anderson	Chainman
Robert H. Jones	Chainman
C. W. Baker	Chainman
G. A. Erikson	Chainman
F. E. Wharton	Mounsman
C W Bowie	Flagman
Chas H Raymond	Flagman
Joseph H Smith	Flagman
Geo. E. Hubbell	Mounsman
John [illegible]ick	Mounsman

Sworn to and subscribed before me this 18th day of November 1882

Edward Michaelis
Notary Public

[FORM OF FINAL OATH OF DEPUTY SURVEYOR.]

I, Daniel G. Major United States ~~Deputy~~ Surveyor, do solemnly swear that I have in my own proper person, and with the necessary assistance, well, truly, and faithfully executed the exterior boundaries & surveys of the subdivisional lines of T. N° 3 South of the base line of Range N° 1 West Uintah Special Meridian in the Territory of Utah.

under my contract with Hon Commissioner Genl Land Office ~~United States Surveyor-General for Utah~~, bearing date, February 23rd 1882; that in making the said survey I have used only such instruments as were approved ~~by the said Surveyor-General~~ exercising due care in the preservation of adjustments of the same; that in using the solar compass I have at no time projected established lines depending for alignment upon the magnetic needle; that I have in all respects complied with the laws of the United States governing public land surveys, the surveying manual, and such additional instructions as have been furnished me by and through the said ~~Surveyor-General~~ Commissioner relating to the aforesaid survey; that I have thoroughly acquainted my assistants in the field with the nature of their duties under the laws and instructions above mentioned, that to the best of my knowledge and belief all assistants so employed have likewise obeyed the aforesaid laws and instructions, and that the annexed field-notes are the original, true, and correct returns of the said surveys.

Daniel G. Major

Subscribed and sworn to before me this 28th day of November A. D. 1882.

Edward Michaelis
Notary Public

For approval see Field Notes of T 4 S R 2 W.

Original

Examined by .....

Compared by .....

300K A-273

FIELD NOTES

OF THE SURVEY OF THE

South, West and North Boundaries and the Section and Subdivisional lines

OF

Township No. 3 South

Range No. 2 West

Uintah Special OF THE ~~SALT LAKE~~ MERIDIAN

IN

Utah Territory,

AS SURVEYED BY

Daniel G. Major

U. S. Deputy Surveyor,

Under his Contract,

No. .....,

Dated February 23rd, 1882

Survey Commenced, August 3rd 1882

Survey Completed, August 20th 1882

BOOK A-273

NAMES AND DUTIES OF ASSISTANTS:

.....*Compassman.*

.....*Chainman.*

.....*Chainman.*

.....*Chainman.*

.....*Chainman.*

.....*Axeman.*

.....*Axeman.*

.....*Flagman.*

Township *T. 5 S.* **R.** *2 W.*

Uintah Special Mer.

Utah.



Between T. 3. S., R. 2. W.

South Boundary

Owing to frequent crossings of the Cheese River & very dense underbrush in Sec. 31 it was deemed more correct to run the Township line West on a random line and back East on a true line.

From the Cor. to Secs. 3 & 4 S. Rs. 1 & 2 W. I run West on random line bet. said Secs., the variation of my needle being 18° 30' E. & set temporary corners at each 20, 40, 60 & 80 chs. & find the S. line to be 3 miles, 78 chains & 97 lks. long & the falling to be 91 Links S. of the corner point to Secs. 3 & 4. S. Rs. 2 & 3 W. which is in the River & which is N. of the Meander Cor. to fractional Secs. 1 & 6 in Secs 4 S. The correction for the true line will therefore be 15 chs. N. per mile & the course S. 89° 54' E.

Chains

From the corner point to Secs 3 & 4 S. Rs 2 & 3 W. I run.

S. 89° 54' E. on true line bet Secs. 6 & 31.

Var 18° 30' E.

20.00 Left bank of the Cheese River Course thence through very dense underbrush of willow and Saw.

13.00 Left bank of the Cheese River Course N.E. by E.

17.00 Right bank of the Cheese River.

18.97 Set a Cottonwood post 4½ ft. long, 3 ins. set 8 ins. deep in the ground, for 1/16 sec. Cor. marked on E. face 1/16 built a mound around post 36 ins. diam. at base & 18 ins. high.

33.00 Right bank the Cheese River, Course S.E. by E.

35.88 Left bank the Cheese.

38.97 Set a Cottonwood post 4½ ft. long 3 ins. sqr. 8 ins. deep in the ground, for quarter Sec. Cor. Marked on W. face 1/4 surrounded by mound of earth 36 ins. diam. at base, & 18 ins.

63.00 the Cheese Left bank Course E. & E.

78.25 the Cheese River Right bank.

Section T. 3 S. R. 2 W.

Chains	
55.97	Set a Cantstone, 15 x 10 x 5 inc. marked "1/16" on E. face. for 1/16 Sec. Cor. in Mound of Stone 30 inc. diam. at base & 12 inc. high.
75.97	Set a Cantstone, 15 x 10 x 11 inc. marked on W. face "IIIIII" and on E. face "IIIII" in Mound of earth, 30 inc. diam. at base & 12 inc. high for Cor. to Sec. 5-6. 31 & 32. Land Cor. bears South 2 links Dist. Oak 4 inc. diam. Bears N. 30° E. 15 links Dist. Oak 6 inc. diam. Bears S. 30° W. 15 links Dist. Oak 6 inc. diam. Bears S. 30° E. 15 links Dist. Oak 6 inc. diam. Bears N. 30° W. 15 links Dist.

S. 89° 54' E. on True Line Bet. Sec. 5 & 32.
Var 16° 30' E.

23.00	Set a Cantstone, 14 x 14 x 13 inc. marked on E. face "1/16" in Mound of earth, 30 inc. diam. at base & 12 inc. high. for 1/16 Sec. Cor.
41.00	Set a Cantstone, 13 x 6 x 5 inc. marked on E. face "1/4" in Mound of earth, 36 inc. diam. at base & 12 inc. high. for Quarter Sec. Cor.
60.00	Set a Cantstone, 10 x 8 x 8 inc. marked on E face. "1/16" in Mound of earth, 30 inc. diam. at base & 12 inc. high. for 1/16 Sec. Cor.
80.16	Set a Cantstone 16 x 13 x 8 inc. marked on W. face "IIIIII" & on E. face "IIII" for Cor. to Sec. 4, 5, 32 & 33. in Mound of earth & Stone 36 inc. diam. at base & 12 inc. high. Land Tree. Corred with 2 links Dist. Bears N. 30° W. 15 links Dist. Bears S. 30° E. 15 links Dist.

S. 59° 54' E. on True Line. Bet. Sec. 4 & 33.
Var 16° 30' E.

23.14	Set a Cantstone, 10 x 8 x 6 inc. marked on E. face. "1/16" in Mound of earth, 30 inc diam. at base & 12 inc. high. for 1/16 Sec. Cor.
41.00	Set a Cantstone 10 x 9 x 8 inc. marked on E. face "1/4" in Mound of earth, 36 inc. diam. at base & 12 inc. high, for quarter Sec. Cor. in Mound of earth, situated on W. side of Ravine.
49.10	East edge of Ravine.
60.00	Set a Cantstone. 15 x 12 x 4 inc. marked "1/16" on E. face. in Mound of earth, 30 inc. diam

Exterior T. 3. S. R. 2. W.

Chains	
	at base & 12 ins. high for 1/16 sec. Cor.
80.00	Set a candstone. 16 x 15 x 6 ins. marked on S. face "111111" & on E. face "111" in mound of stone & earth. 36 ins. diam. at base & 12 ins. high for Cor. to secs. 3, 4, 33 & 34. Land Level. Soil, 2d Rate.
	S. 89° 54' E. on true line bet. secs. 3 & 34. Var 16° 30' E.
80.00	Set a candstone, 9 x 8 x 7 ins. marked on E. face, "1/16" in mound of earth, 30 ins. diam. at base & 12 ins. high. for 1/16 sec. Cor.
40.00	Set a candstone, 14 x 6 x 5 ins, marked on E face, "1/4" in mound of earth, 30 ins. diam. at base & 12 ins. high for quarter sec. Cor.
80.00	Set a candstone, 10 x 9 x 6 ins. marked on E face, "1/16" in mound of earth, 30 ins. diam. at base, & 12 ins. high for 1/16 sec. Cor.
80.00	Set a candstone 10 x 8 x 7 ins. marked on S. face, "111111" & on E. face "11" in mound of earth & stone. 36 ins. diam. at base, & 12 ins. high for Cor. to secs. 2, 3, 34 & 35. Land, Level. Soil, 1st Rate.
	S. 89° 54' E. on true line, bet. secs. 2 & 35. Var. 16° 30' E.
80.00	Set a candstone, 11 x 10 x 8 ins. marked on E. face "1/16" in mound of earth, 30 ins. diam. at base & 12 ins. high. for 1/16 sec. Cor.
40.00	Set a candstone, 9 x 8 x 8 ins. marked on E. face. "1/4" in mound of earth, 30 ins. diam. at base & 12 ins. high. for quarter sec. Cor.
60.00	Set a candstone, 10 x 10 x 8 ins. marked on E. face "1/16" in mound of earth, 30 ins. diam. at base & 12 ins. high for 1/16 sec. Cor.
80.00	Set a candstone, 15 x 12 x 6 ins. marked on S. face "111111" & on E. face "1" in mound of earth & stone. 36 ins. diam. at base, & 12 ins. high for Cor. to secs. 1, 2, 35 & 36. Land Level. Soil 2d and 3d Rate.

Exterior T. 3 S. R. 2 W.

Chains.	
	S. 89° 54' E. on true line bet. Secs. 14 & 36. Var. 16° 30' E.
14.00	Top of ridge.
20.00	Set a sandstone, 15 x 12 x 6 ins. marked on E. face, "1/16" in mound of earth 30 ins. diam. at base, & 12 ins. high. Situated in ravine.
22.00	Edge of ravine.
30.00	Edge of bluff. 200 ft. high.
40.00	Set a sandstone, 16 x 7 x 6 ins. marked on E. face "1/4" in mound of earth 30 ins. diam. at base, & 12 ins. high for Quarter Sec. Cor. Situated at foot of bluff.
60.00	Set a sandstone, 10 x 9 x 8 ins. marked on E. face "1/16" in mound of earth 30 ins. diam. at base, & 12 ins. high. for 1/16 Sec. Cor.
80.00	The Cor. to Tps. 3 & 4 S. Rs. 1 & 2 W. Land rough & mountainous. Soil 2d & 3d rate.

August 3d 1882.

Township 3 S. Range 2 West Uintah Mer

Chains

West Boundary.

Survey commenced Aug. 8th 1882. with Wanderman Transit in good adjustment for collimation & level Chain compared with standard.

I commence at meander corner to fractional Tps 3 & 4 S. R. 2 W. secs 6 & 31 which is dist. from corner to secs 31 - 32 - 5 - 6 on S. Bdy of the Tps. 76.94 chains thence I offset as follows N. 5 chains to a point whence I run W. 2.00 chains to a point on the W. Bdy. of the Tps. 5 chains N of the corner to Tps 3 & 4 S. Ranges 2 & 3 West.

Thence I run S. 3.78 chains to Du Chesne River making the whole distance on the W. Bdy of the Tp North from the corner to Tps 3 & 4 S. Ranges 2 & 3 West 5.00 - 3.78 chains or

1.22. To the left bank of the Du Chesne river.

Set a cottonwood post 5 ft long 4 ins Sqr, 18 ins deep in the ground for meander corner to fractional secs 31 & 36 marked "M. C." on S face. "S. 31" on E. face & "S. 36" on W face.

Dug a pit 18 x 18 x 18 ins N of the post 5 ft distant & raised a mound of earth 3 ft diam at base & 2 ft high around the post.

Thence continuing North on line through heavy underbrush of ham & young cottonwood & some large cottonwood timber.

20.00 Set a sandstone 14 x 6 x 5 ins marked "1/16" in a mound of stone 3 ft diam at base & 2 ft high for 1/16 sec. corner.

A range of bluffs start from this point running N. 2 chains W of this

Township 3 S. Range 2 West Uintah Meridian

Chains	
	thence circle around to N. E. forming the only step to table land and are about 60 ft high.
	Thence N on the W Bdy of the Tp bet sec 31 & 36.
40.00	Set a sandstone 16 x 10 x 4 ins marked 1/4 on N face for 1/4 sec. corner in a mound of stone 3 ft diam at base & 2 ft high situated in valley of the Duchesne.
42.20	Wagon road. Course N. W.
59.00	Ascend & descend to
60.00	Set a sandstone 14 x 5 x 8 ins marked 1/16 on N face in a mound of stone 3 ft diam at base & 2 ft high for 1/16 sec. cor.
	Thence over undulating country. Descend
80.00	Set a sandstone 16 x 14 x 4 ins marked with 5 notches on N face & 6 notches on E face for corner to sections 25-30 31-36 in the ground.
	Land gently rolling. Soil 1st rate.

North on W. Bdy of the Tp bet sec. 25 & 30.

Var 16° 20' E.

20.00	Set a sandstone 16 x 8 x 7 ins marked 1/16 on N face in a mound of stone 3 ft diam at base & 2 feet high for 1/16 sec. corner situated on level prairie.
40.00	Set a sandstone 16 x 10 x 4 ins marked 1/4 on N face in a mound of stone 3 ft diam at base & 2 feet high for 1/4 sec. corner situated on level prairie.
60.00	Set a sandstone 18 x 18 x 3 ins marked 1/16 on N face in a mound of stone 3 ft diam at base & 2 ft high for 1/16

Township 3. S. Range 2 West Uintah Mer.

Chains	
	sec corner situated in level prairie.
80.00	Set a sandstone 16 x 10 x 8 ins marked with 4 notches on N face & 6 notches on E face for cor to secs 19-24-25-30 in a mound of stone 3 ft diam at base & 2 ft high situated in level prairie.
	Land. level prairie.
	Soil good.
	North on W. Bdy of the Tp bet secs. 19 & 24.
	Var. 16° 20' E.
20.00	Set a sandstone 14 x 12 x 10 ins marked "1/16" on N face for 1/16 sec. cor in the ground situated on level prairie.
40.00	Set a stone 18 x 12 x 3 ins marked "1/4" on N face for 1/4 sec corner in a mound of stone 3 ft diam at base & 2 ft high situated on level prairie.
60.00	Set a stone 12 x 10 x 6 ins marked "1/16" on N face in a mound of stone 3 ft diam at base & 2 ft high for the 1/16 sec. cor. situated on level prairie.
80.00	Set a sandstone 18 x 12 x 4 ins marked with 3 notches on N face & 6 notches on E face in a mound of stone 3 ft diam at base & 2 ft high for corner to secs 13, 18, 19 & 24 situated on level prairie.
	Land level prairie.
	Soil good.
	North on the W. Bdy of the Tp bet. secs 13 & 18.
	Var 16° 20' E.
	Gentle descent.
20.00	Set a sandstone 12 x 9 x 3 ins marked "1/16" on N face in a mound of stone 3 ft diam at base & 2 ft high for

Township 3 S. Range 2 West Uintah Meridian.

ans	
	1/16 sec corner situated in Lake Fork bottom. Thence through thick brush.
39.80	Dry slough.
40.00	Set a sandstone 16x10x3 ins marked "1/4" on N face in a mound of stone 3 ft diam at base & 2 ft high for 1/4 sec. corner.
54.00	Wagon road. Course W. N.W.
58.90	Left bank of Lake Fork
59.90	Right bank of Lake Fork. Course E for 3 chains.
60.00	Set a sandstone 20x12x8 ins marked "1/16" on N face in a mound of stone 3 ft diam at base & 2 ft high for 1/16 sec. cor.
80.00	Set a sandstone 18x10x12 ins marked with 2 Notches on N face & 6 notches on E face for corner to secs 7-12-13-18 in a mound of stone 3 ft diam at base & 2 ft high situated on level flat.
	Land level.
	Soil 1st rate. Dense brush

North on the W. Bdy of the Tp bet secs 7 & 12.

Var. 16° 20' E.

4.50	Wagon road to Salt Lake City. Course.
7.00	Deep ravine or cut.
20.00	Set a sandstone 18x10x3 ins marked "1/16" on N face in a mound of stone 3 ft diam at base & 2 ft high for the 1/16 sec cor situated in the valley of Lake Fork.
40.00	Set a sandstone 18x7x4 ins marked "1/4" on N face in a mound of stone 3 ft diam at base & 2 ft high for 1/4 sec cor situated on top of small ridge & End of high bluffs ahead.

Township 3. S. Range 2 West Uintah Mer.

Chains
52.56 — There being a steep bluff ahead up which it is impossible to chain. I run from this point a base line 10 chs W to a point where I find the angle bet a flag previously set on the Tp line on the top of bluffs. a second flag left at intersection of base line with Tp line to be 69° 17' from which I calculate the distances as follows

log tang. 69° 17' 0.42228
log. 10 chs. 1.00.000
1.42228 log of 26.44 chs

Continuing N on W. Bdy of the Tp bet secs 7 & 12.

59.00 It being impossible to establish the 1/16 sec cor at 60 chs I set a sandstone 18 x 12 x 8 ins marked "W. 6 1/16" in a mound of stone 3 ft diam at base & 2 ft high for a witness corner to the 1/16 sec. corner situated at foot of steep bluffs 400 ft high.

I now go to the flag on the bluff which is distant from cor to secs 1-6-7 & 12 · 52.56 + 26.44 chs marking

79.00 To top of high bluff

Continuing N on line

80.00 Set a sandstone 20 x 10 x 5 ins marked with 1 notch on N face & 6 notches on E face for the cor to secs 1-6-7-12 in mound of stone 3 ft diam at base & 2 ft high.

1st half of mile land level soil 1st rate. Willow brush. very dense
2nd half of mile land rough & rugged soil. 2nd rate.

Township 3 S. Ran e 2 West Uintah Mer.

Chains	
	North of the W. Bdy bet secs 1 & 6 Var 16° 20' E.
20.00	Set a sandstone 10 x 8 x 7 ins marked "1/16" on N face in a mound of stone 3 ft diam at base & 2 ft high for 1/16 sec. cor situated on top of Mesa.
25.00	Edge of Mesa.
29.00	Foot of Mesa.
40.00	Set a sandstone marked "1/4" on N face in a mound of stone 3 ft dia at base & 2 ft high for the one quarter sec. cor.
60.00	Set a sandstone 12 x 12 x 5 ins marked "1/16" on N face for 1/16 sec. cor in a mound of stone 3 ft diam at base & 2 ft high.
80.00	Set a sandstone 22 x 13 x 12 ins marked with 6 notches on N. E. S. & W ~~sides~~ faces for cor to Tps. 2 & 3 S. Ranges 2 & 3 W in a mound of stone 3 ft dia at base & 2 ft high.
	Land rough on 1st half mile level on last half.
	Soil 2nd rate.
	Sage brush.

X

North Boundary.

From the corner to Tps. 2 & 3 S. Rs 2 & 3 W. Trun East on a random line bet said townships the variation of my needle being 16° 20' E. I set temporary one quarter, half mile & three quarter mile corners at each 20. 40. 60 & 80 chains and find the Tp line to be 5 miles. 78.70 chs long the falling to be 120 links N of the corner to Tps. 2 & 3 S. Rs.

Township 3 S. Range 2 West Uintah Mer.

Chains	
	1 and 2 W. The correction for the two lines will therefore be 20 links South and 1.30 chains West per mile and its course N 89° 51' W.
	From the cor to Sps 2 and 3 S Rs 1 and 2 West which is a sandstone 20 x 10 x 5 ins in a stone mound marked with 6 notches on the E. and 6 notches on the S faces Trus
	N. 89° 51' W on a true line bet secs 1 and 36.
	Var 16° 20' E.
	Along N side of hills of plateau to the S and S of a dry creek on prairie or level country.
20.00	Set a sandstone 14 x 8 x 4 ins marked "1/16" on W face in a mound of stone 3 ft diam at base x 2 feet high for 1/16 sec. cor.
40.00	Set a sandstone 16 x 12 x 3 ins marked "1/4" on W face in a mound of stone 3 ft diam at base x 2 ft high for 1/4 sec. cor situated in a level valley.
60.00	Set a sandstone 13 x 10 x 4 ins marked "1/16" on W face in a mound of stone 3 ft diam at base x 2 ft high for 1/16 sec. cor.
80.00	Set a sandstone 13 x 13 x 7 ins marked with 1 Notch on E face x 6 notches on N face in a mound of stone 3 ft diam at base x 2 ft high for corner to secs. 1. 2. 35 & 36.
	Land level. Soil 1st rate.
	N 89° 51' W on a true line bet secs 2 and 35.
	Var. 16° 20' E.
	Over very gradually ascending

Township 3 S. Rge 2 West Uintah Mer.

Chains	
	and slightly undulating country.
20.00	Set a sandstone 18 x 11 x 3 ins marked "1/16" on W face in a mound of stone 3 ft diam at base & 2 ft high for 1/16 sec cor. Soil 3rd rate.
40.00	Set a sandstone 16 x 10 x 5 ins marked "1/4" on W face for "1/4" sec cor in a mound of stone 3 ft diam at base & 2 feet high.
60.00	Set a sandstone 20 x 12 x 4 ins marked "1/16" on W face in a mound of stone 3 ft diam at base & 2 ft high for 1/16 sec cor.
80.00	Set a sandstone 18 x 17 x 5 ins mar with 2 notches on E & 6 notches on N faces for corner to secs 2 - 3 - 34 & 35 in a mound of stone 3 ft diam at base & 2 ft high. Sandy level. Soil 2nd & 3rd rate. Sagebrush.
	N 89° 51' W on a true line bet secs 3 and 34.
	Var 16° 20' E.
	Over level prairie country.
20.00	Set a sandstone 16 x 8 x 7 ins marked "1/16" on W face in a mound of stone 3 ft diam at base & 2 ft high for 1/16 sec cor on level prairie.
40.00	Set a sandstone 15 x 13 x 7 ins marked "1/4" on W face in a mound of stone 3 ft diam at base & 2 ft high for 1/4 sec cor on level prairie.
60.00	Set a sandstone 20 x 10 x 6 ins mar "1/16" in a mound of stone 3 ft diam at base and 2 feet high for 1/16 sec cor situated on level prairie.
80.00	Set a sandstone 20 x 10 x 8 ins m with 3 notches on E face & 6 notches on N face in a mound of stone 3 ft

Township 3 S. Range 2 West Uintah Mer.

Chains	
	diam at base × 2 ft high for cor to secs. 3 4 33 × 34.
	Land level covered with sage brush.
	Soil 1st × 2d rate.
	N 89° 51 W on a true line bet secs 4 × 33.
	Var 16° 20' E.
	Over level Country.
20.00	Set a sandstone 14 × 12 × 4 ins marked "1/16" on W face in a mound of stone 3 ft diam at base × 2 ft high for 1/16 sec cor situated on level prairie.
40.00	Set a sandstone 14 × 10 × 4 ins marked "1/4" on W face in a mound of stone 3 ft diam at base × 2 ft high for 1/4 sec cor situated in level prairie.
60.00	Set a sandstone 20 × 12 × 7 ins marked "1/16" on W face in a mound of stone 3 ft diam at base × 2 ft high for 1/16 sec cor, situated in level prairie.
80.00	Set a sandstone 22 × 15 × 8 ins marked with 4 notches on the E × 6 notches on the N side in a mound of stone 3 ft diam at base × 2 ft high for cor to secs 4 - 5 - 32 × 33.
	Land level. Sage brush × some grass.
	Soil 1st rate.
	N. 89° 51 W on a true line bet secs 5 × 32.
	Var 16° 20' E.
20.00	Set a sandstone 20 × 12 × 12 ins marked "1/16" on W face in a mound of stone 3 ft diam at base × 2 ft high for 1/16 sec cor situated on level prairie.
40.00	Set a sandstone 20 × 12 × 12 ins marked "1/4" on W face, in a mound of stone 3 ft diam at base × 2 ft high for 1/4 sec cor.

Chains

situated on level prairie

60.00 Set a sandstone 14 x 8 x 4 ins marked 1/16 on W face in a mound of stone 3 ft diam at base & 2 ft high for the 1/16 sec. cor. situated on level prairie.

80.00 Set a sandstone 18 x 10 x 5 ins marked with 5 notches on E face & 6 notches on N face in mound of stone 3 ft diam at base & 2 ft high for corner to secs 5. 6. 31 & 32 situated on level prairie.

Land level but somewhat rocky.
Good soil. Some grass.

N 89° 51' W on a true line bet secs 6 & 31.

Var. 16° 20' E.

20.00 Set a sandstone 14 x 12 x 5 ins marked 1/16 on W face in a mound of stone 3 ft diam at base & 2 ft high for 1/16 sec corner situated on level prairie.

40.00 Set a sandstone 18 x 10 x 5 ins marked 1/4 on W face for 1/4 sec cor in a mound of stone 3 ft diam at base & 2 ft high situated on level prairie.

60.00 Set a sandstone 14 x 10 x 8 ins marked 1/16 on W face in a mound of stone 3 ft diam at base & 2 ft high for 1/16 sec. corner situated on level prairie.

78.70 To the corner to Tps. 2 & 3 S. R's 2 & 3 W.

Land level. Covered with sage brush.
Soil 1st & 2nd rate.
Some grass. Augt. 14. 1882

BOOK A-273

Township 3. S. Range 2 W Uintah Meridian.

Field Notes

of the Survey of the

Section Lines.

Volume

#

R0273

Township 3 S R 2 West Uintah Mer.

Chains

Survey commenced Aug. 3rd 1882 with Windmann & Stackpole Transit in good adjustment for collimation and level.
Chain compared with standard carefully.

✓ I commenced at the corner to Sections 1. 2. 35 & 36 on the South Boundary of the Township which is a sandstone firmly set in the ground with one notch on the East face and six notches on the North face.

From this corner I run

North between Secs. 35 & 36.
Var. 16° 15' E.

Over hilly and undulating land to
20.00 Set a sandstone 10 x 10 x 6 ins marked "1/16" on N face in a mound of earth 3 ft diam at base & 2 ft high for 1/16 sec. cor.
Soil 2nd rate.
40.00 Over level prairie. Soil 1st rate.
Set a sandstone 16 x 5 x 8 ins marked "1/4" on N face in a mound of earth 3 ft diam at base & 2 ft high for 1/4 sec cor.
Over level prairie. Soil 1st rate to
60.00 Set a sandstone 12 x 8 x 7 ins marked "1/16" on N face in a mound of earth 3 ft diam at base & 2 ft high for 1/16 sec. cor.
80.00 Set a sandstone 10 x 8 x 7 ins marked with 5 notches on the N face & one notch on the East face in a mound of earth 3 ft diam at base & 2 ft high for the corner to Sections 25. 26. 35 & 36.
Land level. sandy. sage & grease wood. with scattering bunch grass.
Soil 1st & 2nd rate.

East on a random line between Sections 25 & 36. Var. 16° 30' E.
20.00 Set a temporary 1/16 sec cor.
Land level. Grass & sage. Soil 2nd rate.
40.00 Set tempor 1/4 sec. cor.

Township 3. S. R. 2 West Uintah

ans	
	Land level. Sage & grass. Soil 2nd rate.
60.00	Set temporary 1/16 sec. cor.
	Land level. Sage & grass. Soil 2nd rate.
79.96	Intersected the East Bdy of the Tp. 12 chs North of the corner common to Sections 25. 30. 31 & 36. From this corner I run N. 89° 55' W on a true line between Sections 25 & 36 with the same var.
19.99	Set a sandstone 10 x 8 x 7 ins marked "1/16" on W face in a mound of earth 3 ft diam at & 2 ft high for 1/16 sec cor.
39.98	Set a sandstone 15 x 8 x 5 ins marked "1/4" on W face in a mound of earth 3 ft diam at & 2 ft high for 1/4 sec cor.
59.97	Set a sandstone 10 x 8 x 8 ins marked "1/16" on W face in a mound of earth 3 ft diam at base & 2 ft high for 1/16 sec. cor.
79.96	To the corner to Sections 25. 26. 35 & 36. Land level with grass & sage brush. Soil 2nd rate.

North between Sections 25 & 26.
Var 16° 20' E.

20.00	Set a sandstone 12 x 10 x 7 ins marked "1/16" on W face in a mound of earth 3 ft diam at base & 2 ft high for 1/16 sec cor. Land level prairie. Soil 1st rate.
40.00	Set a sandstone 16 x 10 x 5 ins marked "1/4" on W face in a mound of earth 3 ft diam at base & 2 ft high for 1/4 sec. cor. Land level prairie. Soil 1st rate.
60.00	Set a sandstone 14 x 11 x 9 ins marked "1/16" on W. face in mound of earth 3 ft diam at & 2 ft high for 1/16 sec cor. Land level. Heavy underbrush. Soil 1st rate.
72.00	Set a sandstone 12 x 10 x 8 ins marked
M.C.	M 16. for meander corner.
72.10	Right bank of Duchesne river. Course East.
74.10	Left bank of Duchesne river. width 2 chains. Thence through dense thickets to
80.00	Set a cottonwood post 4 ft long by 4 ins sq. deeply in the ground with pits

Township 3. S. Range 2 West Uintah Meridian.

Chains	
	mound of earth 3 ft diam at base & 2 ft high marked on N face with 4 notches and on the East face 1 notch for corner to Sections 23. 24. 25 & 26.
	Thick underbrush. Land level. Soil 1st rate
	East on a random line between Secs. 24 & 25
	Var 16° 20' E
11.00	Left bank of Duchesne river. Course S.E.
13.40	Right bank of Duchesne
20.00	Set temporary 1/16 sec cor. 4 chs N. to river. Some willows and heavy timber on edge of river.
	Soil 1st rate
21.80	Leave river. Right bank 24.60 chs. Left bank. Course S.E.
37.00	Left bank of Duchesne. Course N by W.
39.30	Right bank of Duchesne.
40.00	Set temporary 1/4 Sec. cor. 9 chs 55 lks South to river. Some underbrush with heavy timber on edge of river. Land level.
	Soil 1st rate.
50.00	Right bank of Duchesne. Course S.
52.00	Left bank of Duchesne.
60.00	Set temporary 1/16 sec. cor. 14 chs South to river. Some underbrush with heavy cottonwood timber.
	Soil 1st rate.
72.70	Left bank of Duchesne river. Course.
75.50	Right bank of Duchesne river.
80.48	Intersected the East Bdy of the Tp 60 links South of the corner common to Sections 19. 24. 25 & 30.
	From this corner I run S. 89° 34' W on a true line bet. Secs. 24 & 25. with the same variation.
20.12	Set a cottonwood post 4 ft long by 3 ins sqr. marked "1/16" on W face built mound of earth 3 ft diam at base & 2 ft high with pits for 1/16 sec cor.
40.24	Set a cottonwood post 30 ins long by 3 ins sqr. marked "1/4" on W face in a mound of earth 3 ft diam at base & 2 ft high with pits 1/4 sec cor.
60.36	a cottonwood post 3½ long 3 ins

Township 3 S. Range 2 West Uintah Mer.

Chains	
	sqr. marked "1/16" on N. face built around it a mound of earth 3 ft diam. at base & 2 ft high with pits for 1/16 sec cor.
80.18	To the corner common to Secs. 23 24 25 & 26. Land river bottom covered with dense undertrush & cottonwood timber. Soil 1st rate.
	North between Secs 23. 24. Var 16° 20' E.
20.00	Set a cottonwood post 30 ins long by 3 ins sqr. marked "1/16" on N. face built around it a mound of earth 3 ft diam at base & 2 ft high with pits for 1/16 sec cor. Dense undertrush. Soil 1st rate. Dense undertrush.
40.00	Set a cottonwood post 3 1/2 ft long by 3 1/2 ins sqr. marked "1/4" on N. face built a mound of Earth around it 3 ft diam at base & 2 ft high for 1/4 sec cor. with pits. Undertrush, sage brush & grass. Soil 1st rate.
60.00	Set a sandstone 28 x 12 x 3 ins marked "1/16" on N. face in a mound of earth 3 ft diam at base & 2 ft high for 1/16 sec cor. Land river bottom. Soil 1st rate.
80.00	Set a sandstone 30 x 25 x 5 ins marked on the N. face with 3 notches and on the East face 1 notch with mound of earth 3 ft diam at base & 2 ft high for the corner common to Secs. 13. 14. 23 & 24. 1st half mile. Dense undertrush. 2nd half mile. open with sage & grass. Rolling. Soil 1st rate.
	East on a random line between Secs. 13. 24. Var. 16° 25' E.
20.00	Set temporary 1/16 sec cor. Land level. Soil 1st rate.
40.00	Set temporary 1/4 sec cor. Land level. Soil 1st rate.

Township 3 S R 2 West Uintah Meri.

ans	
60.00	Set temporary 1/16 sec cor.
	Land level. Soil 1st rate
80.28	Intersected the East Bdy of Township
	33 links South of the corner common to Secs.
	13. 18. 19. & 24.
	From this corner I run
	S. 89° 46' W. on a true line between Secs
	13 & 24 with the same var.
20.07	Set a sandstone 15 x 10 x 4 ins marked "1/16" on
	W face in a mound of earth 3 ft diam at
	base & 2 ft high for 1/16 sec cor.
40.14	Set a sandstone 18 x 14 x 4 ins marked "1/4" on
	W face in a mound of earth 3 ft diam at
	base & 2 ft high for 1/4 sec cor.
60.21	Set a sandstone 22 x 12 x 2 ins marked "1/16"
	on W face in a mound of earth 3 ft diam at
	base & 2 ft high for 1/16 sec. cor.
80.28	To the corner common to Secs. 13. 14. 23 & 24.
	Land level.
	Soil 1st rate. Aug. 3rd 1882

North between Secs. 13 & 14.
Var. 16° 30' E.

20.00	Set a sandstone 22 x 10 x 3 ins marked "1/16" on
	N face in a mound of earth 3 ft diam at
	base & 2 ft high for 1/16 sec. cor.
	Land rolling. Soil 2nd & 3rd rate.
40.00	Set a sandstone 23 x 14 x 3 ins marked "1/4"
	on N face in a mound of earth 3 ft diam
	at base & 2 ft high for 1/4 sec. cor.
	Land prairie. Sage brush & grass. Soil 1st rate
60.00	Set a sandstone 28 x 10 x 2 ins marked "1/16"
	on N face. 50 links North of gulch in a
	mound of Earth 3 ft diam at base & 2 ft
	high for 1/16 sec cor.
	Land prairie & undulating
	Soil 1st & 2nd rate.
80.00	Set a sandstone 24 x 22 x 15 ins marked
	with 2 notches on the N face & 1 notch on
	East face with mound of earth 3 ft
	diam at base & 2 ft high for Cor.
	Secs. 11. 12. 13 & 14.

Township 3 S. R 2 West Uintah Mer.

	Land prairie & undulating Soil 1st & 2nd rate
	East on a random line bet Secs 12 & 13. Var 16° 30' E.
20.00	Set a temporary 1/16 sec cor. Prairie. Soil 1st rate.
40.00	Set a temporary 1/4 sec cor. Prairie. Soil 1st rate.
60.00	Set a temporary 1/16 sec cor. Prairie. Soil 1st rate.
	Over country gradually declining to South.
77.50	Dry gulch. Course S.W.
80.24	Intersect the East Bdy of the Ft 15 links North of the corner common to Sections 7. 12. 13. & 18.
	From this corner run
	N 89° 54' W on a true line bet Secs 12 & 13 with the same var.
20.06	Set a sandstone 13 x 9 x 5 ins marked "1/16" on W face in a mound of earth 3 ft diam at base & 2 ft high for 1/16 sec. cor.
40.12	Set a sandstone 12 x 9 x 5 ins marked "1/4" on W face in a mound of earth 3 ft diam at base & 2 ft high for 1/4 sec. cor.
60.18	Set a sandstone 18 x 6 x 5 ins marked "1/16" on W face in a mound of earth 3 ft diam at base & 2 ft high for 1/16 sec cor.
80.24	To the corner common to Secs. 11. 12. 13 & 14. Land prairie & undulating Soil 1st rate.
	North bet Secs 11 & 12. Var 16° 30' E.
7.00	Ridge. Course E. & W. curves to S.W. to table lands.
20.00	Set a sandstone 12 x 12 x 8 ins marked "1/16" on N face in a mound of earth 3 ft diam at base & 2 ft high for 1/16 Sec. Cor. Line passes over foot hills of a series of bluffs. Land broken. Soil 2nd Class.
40.00	Set a sandstone 16 x 10 x 4 ins marked "1/4" on N face in a mound of earth 3 feet.

Township 3 S. Range 2 West of Uintah Mer.

Chains	
	diam at base x 2 ft high for 1/4 sec cor.
	Land level prairie. Sage & grass.
	Soil 1st rate.
60.00	Set a sandstone 20 x 10 x 3 ins marked "1/16" on W face in a mound of earth 3 ft diam at base & 2 ft high for 1/16 sec cor.
	Land level prairie. Soil 1st rate.
63.00	Descend into deep ravine. Course East and heads about 3/4 mile to the West.
67.00	Bottom of dry ravine & water course & ascend
72.00	to Level table land & grassy
80.00	prairie with white sage. Soil 1st & 2nd rate.
	Set a sandstone 22 x 10 x 3 ins marked with 1 notch on N face and 1 notch on East face in a mound of earth 3 ft diam at base & 2 ft high for the corner common to Sections 1. 20. 11 & 12.
	Land level with bunch grass & white sage. Soil generally 1st rate.

East on a random line bet Secs. 1 & 12.

Var. 16° 20' E

20.00	et temporary 1/16 sec cor. and level. Grassy. Soil 1st & 2nd rate.
40.00	Set temporary 1/4 sec cor. Land level & grassy. Soil 1st & 2nd rate.
60.00	Set temporary 1/16 sec cor. Land prairie. Grass. Soil 1st rate.
80.19	Intersect the East Bdy of the Ft 10 lks N of corner common to Secs. 1. 6. 7 & 12. From this corner Trav N. 89° 56' W on a true line bet Secs. 1 & 12 with the same var.
20.04	Set a sandstone 15 x 10 x 4 ins marked "1/16" on W face in a mound of earth 3 ft diam at base & 2 ft high for 1/16 sec cor.
40.09	Set a sandstone 16 x 13 x 3 ins marked "1/4" on N face in a mound of earth 3 ft diam at & 2 ft high for 1/4 sec cor.
60.14	Set a sandstone 18 x 10 x 3 ins marked "1/16" on W in a mound earth 3

Township 3 S. R 2 West of Uintah Meridian

ans	
	diam at base 2 ft high for 1/16 sec. cor.
8.0.19	To the corner common to Secs 1. 2. 11 & 12.
	Land level prairie with good grass.
	Soil generally 1st rate.
	North on a random line bet Secs.
	1 & 2.
	Var. 16° 30' E.
2.0.0.0	Set temporary 1/16 sec cor.
	Land level Soil 2nd rate
2.4.0.0	Descend to dry water course. East
4.0.0.0	Set temporary 1/4 sec cor
	Land level prairie Soil 1st rate.
6.0.0.0	Set temporary 1/16 sec cor.
	Land level. Soil 1st & 2nd rate.
	Thence nor gradually descending country to
8.0.48	Intersect the N. Bdy of the Tp 56 links
	W of the corner common to Secs. 1. 2. 35 & 36.
	From this corner Trm
	S. 0° 24' W on a true line bet Secs 1 & 2.
	with the same var.
2.0.48	Set a sandstone 14 x 11 x 4 ins marked "1/16" on
	N face in a mound of earth 3 ft diam at
	base & 2 ft high for 1/16 sec cor.
4.0.48	Set a sandstone 15 x 10 x 5 ins marked "1/4" on
	N face in a mound of earth 3 ft diam at base
	& 2 ft high for 1/4 sec cor.
6.0.48	Set a sandstone 14 x 10 x 5 ins marked "1/16" on
	N face in a mound of earth 3 ft diam at base
	& 2 ft high for 1/16 sec cor.
8.0.48	To the corner common to Secs. 1. 2. 11 & 12.
	Land level & slightly undulating with grass.
	Soil 1st & 2nd rate.
	Aug. 4th 1882.
X	From the corner to Secs 2. 3. 34 & 35 on
	the South Boundary of the Township which
	is a sandstone firmly set in the ground
	with 2 notches on the East face and 6 notches
	on N face.
	Trm

Township 3 S. Range 2 West Uintah Mer.

Chains	
	North bet Secs 34 & 35.
	Var 16° 15' E.
20.00	Set a sandstone 13 x 5 x 9 ins marked "1/16" on N face in a mound of earth 3 ft diam & 2 ft high for 1/16 sec cor.
	Land level. Soil 2nd rate.
40.00	Set a sandstone 10 x 10 x 7 ins marked "1/4" on N face in a mound of earth 3 ft diam at base & 2 ft high for 1/4 sec cor.
	Land level. Soil 2nd class.
60.00	Set a sandstone 12 x 8 x 6 ins marked "1/16" on N face in a mound of earth 3 ft diam at base & 2 ft high for 1/16 sec cor situated near ravine to the East.
80.00	Set a sandstone 15 x 12 x 10 ins marked with 5 notches on the N face and 2 notches on the E face in a mound of earth 3 ft diam at base & 2 ft high for the corner common to Sections 26. 27. 34 & 35.
	Land level with grass & sage.
	Soil 2nd rate.
	East on a random line bet Secs. 26 & 35.
	Var 16° 20' E.
20.00	at a temporary 1/16 sec cor.
	Land level. Soil 2nd rate.
40.00	Set a temporary 1/4 sec cor.
	Land level. Soil 2nd rate.
60.00	Set a temporary 1/16 sec cor.
	Land level. Soil 2nd rate.
80.06	Land level. Soil 2nd rate.
	Intersect the N & S line 15 links South of the corner to Secs 25. 26. 35 & 36.
	From this corner run
	S 89° 54' W on a true line bet Secs. 26 & 35, with same var.
20.01	Set a sandstone 12 x 8 x 6 ins marked "1/16" on W face in a mound of earth 3 ft diam at base & 2 ft high for 1/16 sec cor.
40.03	a Sandstone 14 x 8 x 6 ins marked "1/4" on W ace in a mound earth 3

 Township 3 S. Ran e 2 West Uintah Mer.

Chains	
	diam at base & 2 ft high for 1/4 sec. cor.
60.05	Set a sandstone 12 x 8 x 7 ins marked "1/16" on W face in a mound of Earth 3 ft diam at base & 2 ft high for 1/16 sec cor.
80.06	To the corner to Secs. 26. 27. 34 & 35. Land level, sandy with sage & greasewood & scattering grass. Soil 2nd rate
	North bet Secs. 26 & 27. Var 16° 20' E.
20.00	Set a sandstone 12 x 10 x 7 ins marked "1/16" on face in a mound of earth 3 ft diam at base & 2 ft high for 1/16 sec cor. Level prairie. Soil 1st class.
40.00	Set a sandstone 15 x 7 x 5 ins marked "1/4" on N face in a mound of earth 3 ft diam at base & 2 ft high for 1/4 sec cor. Level prairie. Soil 1st rate.
60.00	Set a sandstone 15 x 10 x 4 ins marked "1/16" on N face in a mound of earth 3 ft diam at base & 2 ft high for 1/16 sec cor. Land level. Soil 1st rate.
80.00	Set a sandstone 15 x 12 x 10 ins marked with 4 notches on the N face and 2 notches on the East face in a mound of earth 3 ft diam at base & 2 ft high for the corner common to Sections 22. 23. 26 & 27. Land level prairie with sage & grass. Soil 1st rate.
	East on a random line between Secs. 23 & 26. Var 16° 20' E.
20.00	Set a temporary 1/16 sec cor. Land level. Soil 1st rate
40.00	Set a temporary 1/4 sec cor. Land level. Soil 1st rate
60.00	Set a temporary 1/16 sec cor.
61.70	Right bank of Du. Chesne. 64.10 chs Left bank. Course S.E. Land level. Soil 1st rate Underbrush. Through heavy underbrush & cottonwood to
80.20	Intersect the N & S line 38 links North

Township 3. S. Range 2 West Uintah Mer.

Chains	
	of corner to Sections 23. 24. 25 & 26.
	From this corner I run
	N. 89° 44' W on a true line between Sections 23 & 26
	with the same variation
12.50	Old bed of river. Course N. E.
18.00	Old bed of river. Course E.
20.05	Set a sandstone 15 x 9 x 8 ins marked "1/16" on N
	face in a mound of earth 3 ft diam at base & 2
	ft high for 1/16 sec cor.
40.10	Set a sandstone 10 x 8 x 7 ins marked "1/4" on N
	face in a mound of earth 3 ft diam at base &
	2 ft high for 1/4 sec cor.
60.15	Set a sandstone 15 x 12 x 10 ins marked "1/16" on N
	face in a mound of earth 3 ft diam at base & 2
	ft high for 1/16 sec cor.
80.20	To the corner common to Secs. 22. 23. 26 & 27.
	The first half mile. Heavy underbrush.
	The second half mile open prairie.
	Soil 1st rate.

North bet. Secs. 22 & 23.
Var. 16° 00' E.

8.00	Old bed of river. Course E.
20.00	Set a cottonwood post 3 ft long by 3 ins square
	marked "1/16" on N face, built around it a mound
	of earth 3 ft diam at base & 2 ft high for
	1/16 section corner with pits
	Underbrush.
	Level and level.
	Soil 1st rate.
40.00	Set a cottonwood post 3 ft long by 3 ins sqr
	marked "1/4" on N face built around it a
	mound of Earth 3 ft diam at base & 2 ft high
	with pits for 1/4 Sec. Cor.
	Heavy underbrush & cottonwood.
	Soil 1st rate.
40.84	Duchesne River. Right bank. Course E. & N. E. & N.
60.00	This corner falls in river which turns and
	directly to the South.
63.00	Left bank of Duchesne river which runs
	nearly South width 2 chains it comes from
	S. S. W.

Township 3 S. Range 2 West Uintah Meridian

ans	
	distance 5 chs. & then it makes a sharp turn to "M. 6" E. S. E. & thence South.
	Its banks are covered with thick under-brush, willows white haw and cottonwood almost impenetrable.
	Soil 1st rate.
64.00	At the N 1/16 sec. cor. falls in the river, I
M.C.	set a sandstone 35 x 20 x 3½ ins. marked "M.6" for meander corner on bluffs of river about 20 ft above the same, the line running through 4 cottonwood trees 2½ ft. diam. each.
69.00	Road to Salt Lake City. Course E. S. E.
79.00	Deep gulch putting to West and South to river.
80.00	Set a sandstone 22 x 12 x 8 ins. marked on N face with 3 notches & on East face with 2 notches in a mound of earth 3 ft. diam. at base & 2 ft. high for the corner common to Sections 14 15 22 & 23.
	Heavy & dense underbrush the first 3/4 mile & the last 1/4 mile passes over mountainous country.
	Soil 1st rate.

East on a random line bet. Sections 14 & 23.

Var. 16° 20' E.

2.00	Along bluffs in valley and at
7.00	Ascend bluffs of table land or bench.
20.00	Set temporary 1/16 sec. cor. on side hill.
30.00	On top of bench. Soil 1st rate with grass.
37.00	Foot of clay bluffs or ridge putting down to East from table land.
40.00	Set temporary 1/4 sec. cor.
	Sand gently undulating. Soil 1st rate.
60.00	Set temporary 1/16 sec. cor.
	Sand gently undulating. Soil 1st rate.
	Thence over gently undulating country. Soil 1st rate.
80.24	Intersect the N. & S. line 19 links South of the corner to Secs. 13. 14. 23 & 24.

From this corner I run S. 89° 52' W. on a true line bet. Secs. 14 & 23 with the same var.

T 3 S R 2 East Uintah Mer.

and	
2.00	Set a sandstone 20 x 18 x 3 ins marked "1/16" on West face in a mound of earth 3 ft diam at base & 2 ft high for 1/16 sec Cor
4.00	Set a sandstone 22 x 12 x 3 ins marked "1/4" on W face in a mound of earth 3 ft diam at base & 2 ft high for 1/4 sec Cor
6.00	Set three sandstones marked respectively "1/16" on W faces, sizes 16 x 8 x 2 ins & 14 x 8 x 2 ins in a mound of Earth 3 ft diam at base & 2 ft high for 1/16 sec Cor.
8.24	To the Corner to Secs 14. 15. 22 & 23. Land gently undulating with grass. Soil 1st rate Aug 5th 1882

North bet Secs 14 & 15.
Var 16° 30' E

2.00	Ascending over very rough & mountainous Country. Soil 3rd rate.
	at a sandstone 26 x 10 x 3 ins marked "1/16" on W ace in a mound of stone for 1/16 sec. Cor.
4.00	& a sandstone 16 x 6 x 5 ins marked "1/4" on West ace in a mound of Earth 3 ft diam at base & 2 ft high for 1/4 sec Cor.
	Land very rough & mountainous with heavy clay washes. Soil 4th rate.
	Thence ridling over an isolated mountain about 1000 ft in altitude.
	On top of this ridge I found a large monument of stone with a piece of glass (part of a barometer tube) in the same, Evidently done by a Geographical Triangulating party.
6.00	Falls in deep depression of mountains.
	Set a sandstone 30 x 15 x 7 ins marked "1/16" on face in a mound of earth 3 ft diam at base & 2 ft high for 1/16 sec. Cor.
	Over rough & mountainous Country to
8.00	Falls on decline to East & End of table land.
	Set a sandstone 20 x 13 x 3 ins marked with notches on N face and 2 notches on the E face a mound of Earth 3 ft diam at base & 2 ft
	be at the Corner common to sections

Township 3 S. Range 2 West Uintah Mer.

Chains	
	10. 11. 14 & 15.
	Land rough & mountainous with many clay washes.
	Soil 4th rate.
	East on a random line bet. Secs.
	11 & 14.
	Var 16° 30' E.
	Ascending to table land
20.00	Set temporary 1/16 sec cor. Soil 1st rate.
40.00	Set temporary 1/4 sec cor on slope of hill to
	East, height about 60 feet & descend to
43.00	Prairie and thin ascend & descend to
53.00	Foot of hills, thence into prairie Soil 1st rate.
60.00	Set temporary 1/16 sec cor
	Land undulating gently & prairie. Soil 1st rate.
	Thence over yet drier, Soil 1st rate to
80.22	Intersect the N & S line 31 links North of
	the corner to Secs. 11. 12. 13 & 14.
	From this corner I run
	N. 89° 47' W. on a true line bet. Secs. 11 & 14
	with the same var.
20.05	Set a sandstone 14 x 13 x 4 ins marked "1/16" on W
	face in a mound of earth 3 ft. diam at base & 2 ft
	high for 1/16 sec cor.
40.11	Set a sandstone 16 x 16 x 4 ins. marked "1/4" on W face
	in a mound of earth 3 ft diam at base & 2 ft high
	for 1/4 sec. cor.
60.17	Set a sandstone 18 x 13 x 4 ins. marked "1/16" on W
	face in a mound of earth 3 ft diam at base & 2 ft
	high for 1/16 sec cor.
80.22	To the corner to Secs. 10. 11. 14 & 15.
	Land undulating prairie.
	Soil 1st rate.
	North bet. Secs. 10 & 11.
	Var. 16° 30' E.
	Ascend precipitous bluffs of mesa to
20.00	Set a sandstone 18 x 12 x 4 ins marked "1/16"
	on W face in a mound of earth 3 ft diam
	at base & 2 ft high, situated 1 chain

Township 3 S. Range 2 West Uintah Mer

	North of Edge of Mesa for 1/16 sec cor
	Land rough. Soil 2nd & 3rd rate.
	Thence gradually ascending prairie to
40.00	Set a sandstone 13 x 8 x 4 ins marked "1/4" on N face in a mound of earth 3 ft diam at base & 2 ft high for 1/4 sec cor.
	Land generally prairie, with grass & sage. Soil 1st rate
60.00	Set a sandstone 14 x 12 x 4 ins marked "1/16" on N face in a mound of earth 3 ft diam at base & 2 ft high for 1/16 sec cor.
	Land prairie with grass. Soil 1st rate.
80.00	Over prairie. Grass. Soil 1st & 2nd rate.
	Set a sandstone 22 x 14 x 6 ins marked on N face with 1 notch and on the East face with 2 notches in a mound of earth 3 ft diam at base & 2 ft high for the corner common to Sections 2. 3 10 & 11.
	Land generally prairie with grass. Soil 1st & 2nd rate.

	East on a random line bet Secs. 2 & 11.
	Var. 16° 20' E.
20.00	Set temporary 1/16 sec. cor. Prairie. Soil 1st & 2nd rate
40.00	Set temporary 1/4 sec. cor. Prairie. Soil 1st & 2nd rate.
60.00	Set temporary 1/16 sec cor. Prairie. Soil 1st & 2nd rate
80.16	Prairie. level. Soil 1st & 2nd rate.
	Intersected the N. B. line 22 links South of the corner to Secs. 1 2. 11 & 12.
	From this corner I run
	S. 89° 51' W. on a true line bet Secs. 2 & 11 with same var.
20.04	Set a sandstone 16 x 6 x 6 ins marked "1/16" on W face in a mound of earth 3 ft diam at base & 2 ft high for 1/16 sec cor.
40.08	Set a sandstone 15 x 14 x 3 ins marked "1/4" on W face in a mound of earth 3 ft diam at base & 2 ft high for 1/4 sec cor.
60.12	Set a sandstone 14 x 12 x 4 ins marked "1/16" on W face in a mound of earth 3 ft diam at base & 2 ft high for 1/16 sec cor.

Township 3 S R 2 West Mer.

Chains	
80.16	To the corner to Secs. 2.3.10 & 11. Land level prairie Soil 1st & 2nd rate.
	North on a random line bet Secs. 2 & 3. Var 16° 20' E.
	Ascend sidling over small ridge of table land about 60 feet high from the West & descend to
20.00	Small gap of mesa opening to the North and sloping from both sides E & W. where the table lands put down into valley.
	Set temporary 1/16 Sec Cor. Soil 1st rate. Thence over level prairie with sage & grass. Soil 1st rate.
40.00	Set temporary 1/4 sec. cor. Over level prairie, sage & grass. Soil 1st rate.
60.00	Set temporary 1/16 sec. Cor. Over level prairie, sage & grass. Soil 1st rate.
80.60	Intersected the N. Bdy of the Tp 55 links W of the corner common to Secs. 2. 3. 34 & 35. From this corner Trim S 0° 24' W on a true line between Sections 2 & 3 with the same var.
20.60	Set a sandstone 18 x 15 x 3 ins marked "1/16" on N face in a mound of earth 3 ft diam at base & 2 ft high for 1/16 sec. Cor.
40.60	Set a sandstone 13 x 11 x 5 ins marked "1/4" on N face in a mound of earth 3 ft diam at base & 2 ft high for 1/4 sec. Cor.
60.60	Set a sandstone 15 x 12 x 4 ins marked "1/16" on N face in mound of earth 3 ft diam at base & 2 ft high for 1/16 sec. Cor.
80.60	To the corner common to Secs. 2. 3. 10 & 11. Land slightly undulating & prairie with sage brush & grass. Soil 1st rate.
	Aug. 6th 1882.

Township 3. S. Range 2 West Mintah Mer

Chains	
	From the corner 3. 4. 33 & 34 on the South Boundary of the Township which is a sandstone firmly set in the ground and marked with 6 notches on the North face and 3 notches on the East face.
	Trim
	North between Secs. 33 & 34.
	Var. 16° 20' E.
	Over foot hills from bluffs to West to
20.00	Set a sandstone 10 x 8 x 7 ins marked "1/16" on N face in a mound of earth 3 ft diam at base & 2 ft high for 1/16 sec. Cor.
	Land rough & broken. Soil 1st & 2nd rate.
	Over rough & broken Country. Soil 2nd rate.
40.00	Set a sandstone 12 x 10 x 8 ins marked "1/4" on N face in a mound of Earth 3 ft diam at base & 2 ft high for 1/4 sec. Cor.
	Land rough & broken. Soil 2nd rate.
	Over broken & rough Country. Soil 2nd rate.
60.00	Set a sandstone 11 x 9 x 7 ins marked "1/16" on N face in a mound of Earth 3 ft diam at base & 2 ft high for 1/16 sec. Cor.
	Thence over rough foot hills. Soil 2nd rate.
80.00	Set a sandstone 12 x 10 x 9 ins marked on N face with 5 notches and 3 notches on the East face in a mound of Earth 3 ft diam at base & 2 ft high for the Corner Common to Sections 27. 28. 33 & 34.
	Land mountainous, rough & broken
	Soil 2nd rate.
	East on a random line bet Secs. 27 & 34.
	Var. 16° 20' E.
20.00	Set temporary 1/16 sec. Cor.
	Land level prairie. Soil 2nd rate. Sandy.
40.00	Set temporary 1/4 sec. Cor.
	Land level prairie. Soil sandy. 2nd rate.
60.00	Set temporary 1/16 sec. Cor.
	Land level. Soil sandy. 2nd rate.
80.12	Land level. Soil sandy. 2nd rate.
	Intersect the N & S line 1st lines South.

Township 3 S. Range 2 West of Uintah Meridian

Chains	
	of corner to Sections 26. 27. 34 & 35
	From this corner I run
	S. 89° 53' W on a true line bet Secs 27 & 34
	with the same var.
20.03	Set a sandstone 10 x 8 x 7 ins marked "1/16" on W face in a mound of earth 3 ft diam at base & 2 ft high for 1/16 sec cor.
40.06	Set a sandstone 12 x 8 x 6 ins marked "1/4" on W face in a mound of earth 3 ft diam at base & 2 ft high for 1/4 sec cor.
60.09	Set a sandstone 11 x 8 x 7 ins marked "1/16" on W face in a mound of earth 3 ft diam at base & 2 ft high for 1/16 sec cor.
80.12	To the corner to Secs. 27. 28. 33 & 34.
	Land level, sandy, covered with greasewood sage & scattering grass.
	Soil 2nd rate.

	North between Secs. 27 & 28.
	Var 16° 20' E.
20.00	Set a sandstone 12 x 10 x 7 ins marked "1/16" on N face in a mound of earth 3 ft diam at base & 2 ft high for 1/16 sec cor.
	Land level. Soil 1st rate.
40.00	Set a sandstone 10 x 9 x 8 ins marked "1/4" on N face in a mound of earth 3 ft diam at base & 2 ft high for 1/4 sec cor.
	Land level. Soil 1st rate.
60.00	Set a cottonwood post 3 1/2 ft long by 3 ins sqr marked "1/16" on N face in a mound of Earth 3 ft diam at base & 2 ft high with pits for 1/16 sec. Cor.
	Through dune underbrush & cottonwood. Soil 1st rate
80.00	Through dune underbrush & cottonwood. Soil 1st rate.
	Set a cottonwood post 4 ft long by 4 1/2 ins sqr deeply marked with 4 notches on the N face and 3 notches on the East face, built around it a mound of Earth 3 ft diam at base & 2 ft high with pits for corner to Secs. 21. 22. 27 & 28.
	1st half mile open prairie. 2nd Dune underbrush
	Soil 1st rate.

Township 3 S. Range 2 West Uintah Meridian

Chains	
	East on a random line bet. Sections 22 & 27. Var. 16° 20' E.
20.00	Set temporary 1/16 sec. cor. Level. Soil 1st rate.
40.00	Set temporary 1/4 sec. cor. Level. Soil 1st rate.
54.00	Old bed of river. Course N. N. W.
60.00	Set a temporary 1/16 sec. cor. Level. Soil 1st rate.
62.00	Old bed of river. Course S. E.
75.00	Old bed of river. Course S. N. E.
80.04	Land level. Soil 1st rate. Intersect the N. Bline 18 links North of the corner to Secs. 22. 23. 26 & 27. From this corner I run N. 89° 52' W on a true line bet. Secs. 22 & 27 with the same var.
20.01	Set a sandstone 18 x 10 x 8 ins marked 1/16 on W face in a mound of Earth 3 ft diam at base & 2 ft high for 1/16 sec. cor.
40.02	Set a sandstone 13 x 10 x 8 ins. marked 1/4 on W face in a mound of Earth 3 ft diam at base & 2 ft high for 1/4 sec. cor.
60.03	Set a sandstone 12 x 8 x 6 ins marked 1/16 on W face in a mound of earth 3 ft diam at base & 2 ft high for 1/16 sec. cor.
80.04	To the corner to Sections 21. 22. 27 & 28. Land level river bottom. Soil 1st rate.

North bet. Secs. 21 & 22. Var. 16° 30' E.

Through dense underbrush. Soil 1st rate.

20.00	Set a cottonwood p. set. 3½ ft long by 4 ins square marked 1/16 on W face built around it a mound of earth 3 ft diam at base & 2 ft high with pits for 1/16 sec. cor. This p. set is situated 50 links East of Duchesne river. Course N. N. E.
21.21	Right bank of Duchesne river. Course N.
40.00	This corner falling in river. The Duchesne and Lake Fork unite 1 ch 25 lks E by S. from this cor. Thence the line passes down the bed of the Duchesne river & after its junction with Lake Fork passes into bed of latter

 Townsl'n 3 S. Ran 2 West Uintah Mer.

ans	
	Lake Fork. Course S. 1 ch in width
M C	Set a sandstone 14 x 7 x 5 ins for meander corner "M C" on left bank of river. Soil 1st rate.
74.50	Road to bridge (crossing Lake Fork) Course W. S. W.
80.00	Set a sandstone 30 x 22 x 10 ins marked with 3 notches on the N face and 3 notches on the East face in a mound of earth 3 ft diam at base & 2 ft high for the corner common to Secs. 15. 16. 21. & 22 on slope to S. E.
	Land through dense underbrush & cottonwood
	Soil 1st rate
	East on a random line bet Secs. 15 & 22.
	Var 16° 30' E.
14.00	Ascend to top of ridge and over a still higher one Course S. E. and at
20.00	on N. E. slope. Set temporary 1/16 sec cor.
27.00	Descend over small ridge. Course S. E.
	Ascend over small ridge & descend to flat
40.00	of river. Set a temporary 1/4 sec cor. Soil 2nd rate.
43.00	Ascend to small ridge. Course S.
52.00	Top of small ridge. Course S. & descend
53.00	In flat of river. 2 1/2 chs N of wagon road.
60.00	Set temporary 1/16 sec cor. Soil 1st & 2nd rate.
64.00	In flat of river.
65.00	Ascend to
66.50	Ridge which terminates in 2 chs to the South.
	Descend to
75.00	Dry ravine from N. and ascend to
76.00	Top of small ridge. Soil 3d rate.
80.45	Intersect the N & S line 38 links South of the corner to Secs. 14. 15. 22 & 23 situated near small dry ravine.
	From this corner Trun
	S. 89° 44' W on a true line bet Secs. 15 & 22, with the same var.
20.11	Set a sandstone 12 x 10 x 8 ins marked "1/16" on W face in a mound of earth 3 ft diam at base & 2 ft high for 1/16 sec cor.
40.22	Set a sandstone 27 x 15 x 3 ins marked "1/4" on W face in a mound of earth 3 ft

Township 3 S. Ra 2 West Uintah Mer.

Chains	
	diam. at base x 2 ft high for 1/4 sec. cor.
60.34	Set a sandstone 18 x 7 x 4 ins marked 1/16 on N face in a mound of Earth 3 ft diam at base x 2 ft high for 1/16 sec. Cor.
80.45	To the corner to Secs. 15. 16. 21 & 22
	To and rough.
	Soil 1st, 2nd & 3rd rate.
	Aug. 7th 1882
	North between Secs. 15 & 16.
	Var. 16° 30' E.
20.00	Set a sandstone 20 x 15 x 4 ins marked 1/16 on N face in a mound of Earth 3 ft diam at base x 2 ft high for 1/16 sec. cor.
	To and rough & mountainous. Soil 2nd rate.
40.00	Over rough & rugged decline to the East. of isolated peak about 1000 ft high. Soil 3d rate.
	Set a sandstone 16 x 6 x 5 ins marked 1/4 on N face in a mound of Earth 3 ft diam diam at base x 2 ft high for 1/4 Sec. cor.
	Country mountainous. Soil 3d rate.
60.00	Over mountainous country descend to a deep deep depression in mountain. Soil 3d rate.
	Set a sandstone 30 x 15 x 7 ins marked 1/16 on N face in a mound of Earth 3 ft diam at base x 2 ft high for 1/16 sec Cor.
80.00	Descending gently and over flat to
	Set a sandstone 22 x 10 x 8 ins marked with 2 notches on the N face and 3 notches on the East face in a mound of Earth 3 ft diam at base x 2 ft high for the corner common to Sections 9. 10. 15 & 16.
	To and mountainous.
	Soil 2nd & 3d rate.
	East on a random line bet Sections
	10 & 15.
	Var. 16° 30' E.
20.00	Gentle ascent. Set temporary 1/16 sec. Cor.
	Soil 1st & 2nd rate.
40.00	Ascending gently. Set temporary 1/4 Sec Cor.
	Soil 1st & 2nd rate

Township 3 S. Range 2 West of Uintah Mer.

Chains	
60.00	On gentle ascent. Set temporary 1/16 Sec. Cor. just North of ravine 6 vrs W. Soil 2nd rate.
	Still ascending. Soil 1st & 2nd rate
80.32	Intersected the N & S line 28 links South of corner to Secs. 10. 11. 14 & 15. From this corner I run S. 89° 48' W on a true line between Sections 10 & 15 with the same var.
20.08	Set a sandstone 20 x 10 x 6 ins marked "1/16" on N face in a mound of earth 3 ft diam at base & 2 ft high for 1/16 Sec. Cor.
40.16	Set a sandstone 13 x 13 x 4 ins marked "1/4" on N face in a mound of earth 3 ft diam at base & 2 ft high for 1/4 Sec. Cor.
60.24	Set a sandstone 20 x 10 x 2½ ins marked "1/16" on N face in a mound of earth 3 ft diam at base & 2 ft high for 1/16 Sec. Cor.
80.32	To the corner to Sections 9. 10. 15 & 16. Down and gently ascending with grass. Soil 1st & 2nd rate.

North bet. Secs. 9 & 10.
Var. 16° 30' E.

17.00	Over level country and ascend to Edge of
19.00	Mesa, declining to the South.
20.00	Set a sandstone 18 x 12 x 4 ins marked "1/16" on N in a mound of earth 3 ft diam at base & 2 high for 1/16 Sec. Cor.
	Thence over prairie. Soil 1st rate to
40.00	a sandstone 13 x 8 x 4 ins marked "1/4" on N in a mound of earth 3 ft diam at base & 2 ft h for 1/4 Sec. Cor.
60.00	a sandstone 18 x 12 x 4 ins marked "1/16" on N in a mound of earth 3 ft diam at base & 2 high for 1/16 Sec. Cor.
	Down level prairie Soil 1st rate
	Over level prairie Soil 2nd rate
80.00	Set a sandstone 15 x 8 x 7 ins marked with one notch on the N face and 3 notches on East face in a mound of earth 3 ft diam at base & 2 ft for the corner common to 3. 4 & 10.

Township 3 S. Range 2 West Uintah Mer.

Chains

Land prairie. Soil 1st & 2nd rate.

East on a random line bet Secs. 3 & 10.

Var. 16° 30' E.

17.00 Ravine. Course North

20.00 Set temporary 1/16 Sec. Cor.

Undulating. Soil 2nd & 3d rate.

21.50 Ascend West slope of mountain.

40.00 Set temporary 1/4 Sec. Cor. on table land of ridge. Course E & W.

60.00 Set temporary 1/16 Sec. Cor. Soil 2nd rate.

62.00 Top of ridge. Course E & W.

80.28 Intersected the N. S. line 43 links North of the corner to Sections 2. 3. 10 & 11.

From this corner Azm N. 89° 42' W. on a true line bet Sections 3 & 10 with the same var.

20.07 at a sandstone 20 x 8 x 6 ins marked "1/16" on W in a mound of earth 3 ft diam at base & 2 ft high for 1/16 sec. cor.

40.14 Set a sandstone 15 x 7 x 5 ins marked "1/4" on W face in a mound of earth 3 ft diam at base & 2 ft high for 1/4 sec. cor.

60.21 Set a sandstone 20 x 8 x 6 ins marked "1/16" on W ace in a mound of earth 3 ft diam at base & 2 ft high for 1/16 sec. cor.

80.28 To the corner to Secs. 3. 4. 9 & 11.

Land undulating & prairie. Soil 2nd rate.

North on a random line between Secs. 3 & 4.

Var. 16° 30' E.

Descend into valley.

20.00 at temporary 1/16 sec. cor. Soil 2nd rate.

40.00 temporary 1/4 sec. cor. Prairie. Soil 1st rate.

60.00 temporary 1/16 sec. cor. Prairie. Soil 1st rate.

80.72 Intersected the N. Bdy of Tp 5 S. Ranges West of the corner common to Secs. 3. 4. 33 & 34.

From this corner Azm N. 0.0° 24' W. on a true line between 3 & 4

Township 3 S. R 2 West Uintah Mer.

Chains	
	with the same rad.
20.72	Set a sandstone 20 x 8 x 4 ins marked "1/16" on N face in a mound of earth 3 ft diam at base x 2 ft high for 1/16 sec cor
40.72	Set a sandstone 12 x 10 x 5 ins marked "1/4" on N face in a mound of earth 3 ft diam at base x 2 ft high for 1/4 sec cor
60.72	Set a sandstone 14 x 14 x 3 ins marked "1/16" on N face in a mound of earth 3 ft diam at base x 2 ft high for 1/16 sec Cor
80.72	To the corner common to Secs 3 4 9 & 10 Land level prairie with good grass & some sage. Soil 1st rate. Aug 8th 1882

From the corner to Sections 4 5 32 & 33 on the South Boundary of the Township which is a sandstone firmly set in the ground with 6 notches on the N face and 4 notches on the East face.

Run North between Secs 32 & 33 Var 16° 20' E.

20.00	Set a sandstone 10 x 10 x 8 ins marked "1/16" on N face in a mound of earth 3 ft diam at base x 2 ft high for 1/16 Sec Cor. Land level prairie Soil 2nd rate
40.00	Set a sandstone 12 x 10 x 8 ins marked "1/4" on N face in a mound of earth 3 ft diam at base x 2 ft high for 1/4 sec Cor. Level prairie Soil 1st Class.
60.00	Set a sandstone 14 x 10 x 10 ins marked "1/16" on N face in a mound of earth 3 ft diam at base x 2 ft high for 1/16 sec Cor. Level prairie Soil 1st Class.
80.00	Set a cottonwood post 4 ft long by 4 ins square marked on N face with 3 notches and on East face with 4 notches, built around it a mound of earth 3 ft diam at base x 2 ft high for the corner common to Sections 28 29 32 & 33. Land 1st 3/4 mile prairie. Last 1/4 mile dense underbrush.

Township 3 S Range 2 West Uintah Mer.

Chains	Soil 1st rate
	East on a random line bet Secs. 28 & 33
	Var. 16° 15' E.
20.00	Set temporary 1/16 sec Cor.
	Underbrush & Cottonwood. Soil 1st rate.
40.00	Set temporary 1/4 sec Cor.
	Open prairie. Soil 1st rate.
60.00	Set temporary 1/16 sec. Cor.
	Open prairie. Soil 1st rate.
80.02	Intersected the N & S line 17 links South of the corner to Sections 27. 28. 33 & 34.
	From this corner I run
	S. 89° 53' W on a true line between Sections 28 & 33 with the same var.
20.00	Set a sandstone 10 x 8 x 7 ins marked on N face "1/16" in a mound of earth 3 ft diam at base & 2 ft high for 1/16 sec Cor.
40.01	Set a cottonwood post 3½ ft long by 3 ins square marked "1/4" on N face built around it a mound of earth 3 ft diam at base & 2 ft high with pits for 1/4 Sec. Cor.
60.02	Set a cottonwood post 3½ ft long by 3 ins square marked "1/16" on N face in a mound of Earth 3 ft diam at base & 2 ft high with pits for 1/16 Section Corner.
80.02	To the corner to Secs. 28. 29. 32 & 33.
	First 1/4 mile thick underbrush.
	Last 3/4 mile open prairie.
	Soil 1st rate.
	North between Secs. 28 & 29.
	Var. 16° 20' E.
	Through dense underbrush & cottonwood.
20.00	Set a cottonwood post 3½ ft long by 3½ ins sqr. marked "1/16" on N face built around it a mound of earth 3 ft diam at base & 2 ft high with pits for 1/16 sec. Cor.
36.50	Right bank of Du Chesne river width 2 Chs.
39.00	Left bank of Du Chesne river.
	course E.

Township 3 S. R 2 West Uintah Meridian

Chains	
40.00	Set a cottonwood post 3½ ft long by 4 ins sqr marked "1/4" on N face, built around it a mound of earth 3 ft diam at base & 2 ft high with pits 1/4 sec. Cor.
	Dense underbrush & cottonwood.
	Soil 1st rate
60.00	Set a cottonwood post 3½ ft long by 4 ins sqr, marked 3/16" on N face, built around it a mound of earth 3 ft diam at base & 2 ft high with pits for 1/16 Section Corner.
	Dense underbrush, cottonwood & haw.
	Soil 1st rate
80.00	Set a sandstone 13 x 11 x 9 ins marked on N face with 4 notches & on E face with 4 notches, in a mound of earth 3 ft diam at base & 2 ft high for Corner common to Sections 20. 21. 28. & 29.
	Sand level river bottom, dense underbrush.
	Soil 1st rate
	East on a random line between Secs 21 & 28.
	Var 16° 20' E.
	Through dense underbrush & cottonwood
20.00	Set temporary 1/16 sec. Cor. Soil 1st rate
36.40	Left bank of Du Chesne river. Course E width 2 chs
38.95	Left bank of Du Chesne river. Course S. E.
	Through dense underbrush, willows & cottonwood.
47.50	Left bank of Du Chesne
49.50	Right bank of Du Chesne. Course N
60.00	Set temporary 1/16 sec. Cor.
	Heavy underbrush & cottonwood Soil 1st rate
80.24	Heavy underbrush & cottonwood Soil 1st rate
	Intersect the N. line 4 links North of Corner to Secs. 21. 22. 27 & 28.
	From which Corner Pine
	N. 89° 42' W. in a true line between Secs. 21 & 28 with the same var.
20.06	Set a cottonwood post 3½ ft long by 3 ins sqr marked 1/16 on W face built around it a mound of earth, with pits for 1/16 Section Corner.

Township 3 S. Range 2 West of Uintah Mer.

Chains	
40.12	Set a cottonwood post 3½ ft long by 3 ins square marked on W face "¼". Built around it a mound of earth with pits 3 ft diam at base & 2 ft high for ¼ Sec Cor.
60.18	Set a sandstone 12 x 9 x 5 ins marked "1/16" on W face in a mound of earth 3 ft diam at base & 2 ft high for 1/16 Sec Cor.
80.24	The corner to Secs. 20. 21. 28 & 29. Through thick underbrush, willows, haw and cottonwood. Soil 1st rate.
	North between Secs. 20 & 21. Var 16° 20' E.
7.00	Ascend to E spur of isolated hill 50 ft high. Descend into valley bet Duchesne & Lake Fork.
20.00	Set a sandstone 14 x 8 x 5 ins marked "1/16" on N face in a mound of earth 3 ft diam at base & 2 ft high for 1/16 sec Cor. Land undulating. Soil 1st rate.
40.00	Set a sandstone 10 x 9 x 7 ins marked "¼" on N face in a mound of earth 3 ft diam at base & 2 ft high for ¼ sec. Cor. Land slightly rolling. Soil 1st rate.
46.50	Right bank of Lake Fork. Course E.
49.00	Left bank of Lake Fork.
60.00	Set a sandstone 18 x 8 x 4 ins marked "1/16" on N face in a mound of earth 3 ft diam at base & 2 ft high for 1/16 sec. Cor. Land level. Thick underbrush & cottonwood. Soil 1st rate. Through dense undergrowth to
74.70	Salt Lake Road. Course East.
80.00	On steep slope to South. Set a sandstone 33 x 20 x 3 ins marked with 3 notches on the N face and 4 notches on the East face in a mound of earth 3 ft diam at base & 2 ft high for corner to Sections 16. 17. 20 & 21. Through thick willows, haw & cottonwood. Soil 1st rate.

386

Township 3 S. Range 2 West Uintah Mer.

ams	
	East on a random line bet. Secs. 16 & 21. Var. 16° 20' E. Over undulating country. Soil 2nd & 3d rate.
20.00	Set temporary 1/16 sec. cor.
40.00	Set temporary 1/4 sec. cor. in flat. Land undulating. Soil 2nd rate.
60.00	Set temporary 1/16 sec. cor. at foot of ridge. Course N. & S. and terminates in 2 chs. to South.
80.36	Intersect the N. & S. line 23 links South of the corner to Secs. 15. 16. 21 & 22. From this corner Surv. S. 89° 50' W. on a true line between Secs. 16 & 21 with the same var.
20.09	Set 2 sandstones respectively 24 x 10 x 14 ins. and 12 x 10 x 5 ins. marked "1/16" on N. face in a mound of earth 3 ft. diam. at base & 2 ft. high for 1/16 sec. Cor.
40.18	Set a sandstone 13 x 10 x 4 ins. marked "1/4" on N. face on a mound of earth 3 ft. diam. at base & 2 ft. high for 1/4 sec. Cor.
60.27	Set a sandstone 22 x 10 x 4 ins. marked "1/16" on N. face in a mound of earth 3 ft. diam. at base & 2 ft. high for 1/16 sec. Cor.
80.36	To the corner to Secs. 16. 17. 20 & 21. Land undulating. Soil 2nd rate. Aug. 9th 1882
	North between Secs. 16 & 17. Var. 16° 50' E.
20.00	Set a sandstone 12 x 10 x 8 ins. marked "1/16" on N. face in a mound of earth 3 ft. diam. at base & 2 ft. high for 1/16 sec. Cor. Land ascending, mountainous. Soil 3d rate.
40.00	Set a sandstone 16 x 11 x 9 ins. marked "1/4" on N. face in a mound of earth 3 ft. diam. at base & 2 ft. high for 1/4 sec. Cor. Ascending over rough isolated mountain, broken with many rocks. Soil 3d rate.
60.00	Set a sandstone 24 x 8 x 3 ins. marked "1/16" on N. face in a mound of earth 3 ft. diam. at base & 2 ft. high for 1/16 sec. Cor.

Towns 3 S Ran & 2 West & Uintah Mer.

Drains

Land very broken & mountainous.
Soil 3d rate.

80.00 Land very broken & mountainous. Soil 3d rate.
Set a sandstone 18 x 14 x 8 ins marked on N face with 2 notches and on East face with 4 notches, with mound of earth 3 ft diam at base & 2 ft high for the corner common to Sections 8. 9. 16 & 17.
Land very broken & mountainous.
Soil 3d rate

ast on a random line bet. ecs. 9 & 16.

Var. 16° 50' E

20.00 Set temporary 1/16 Sec. Cor. on decline to West near deep gulch.
Land mountainous. Soil 2nd rate

40.00 Set temporary 1/4 sec. Cor.
Land very rough & broken. Soil 3d rate.

60.00 Set temporary 1/16 sec Cor. 10 links West of dry gulch. Course S. Soil 2nd rate.

65.00 Enter dry gulch. Course W. S. W.

67.00 Leave dry gulch & enter it and cham through dry gulch. Course W.

79.00 Leave gulch. Soil 2nd rate

80.08 Intersect the N & S line 29 links South of the corner to Secs. 9. 10. 15 & 16.
From this corner Trim
89° 48' W on a true line bet Secs. 9 & 16. with same var.

20.02 Set a sandstone 15 x 10 x 4 ins marked "1/16" on W ace in a mound of earth 3 ft diam at base & 2 ft h for 1/16 sec Cor.

40.04 et a sandstone 12 x 12 x 10 ins marked "1/4" on W in a mound of earth 3 ft diam at base & 2 ft gh for 1/4 sec. Cor.

60.06 Set a sandstone 14 x 10 x 3 ins marked "1/16" on W face in a mound of earth 3 ft diam at base & 2 ft high for 1/16 sec Cor.

80.08 To the corner to Secs. 8. 9. 16 & 17.
Land broken & mountainous.
2nd rate.

Township 3 S. Range 2 West Uintah Mer.

	North between Secs. 8 & 9. Var 16° 50' E
20.00	Set a sandstone 25 x 20 x 3 ins marked "1/16" on N face in a mound of earth 3 ft diam at base & 2 ft high for 1/16 sec Cor situated on East side of Dry Gulch
	Land rough & broken. Soil 2nd rate.
27.00	Ascend steep bluffs to
32.00	Table land or 1st bench of hills, still ascend over rough country to
40.00	Set a sandstone 17 x 14 x 7 ins marked "1/4" on N face in a mound of earth 3 ft diam at base & 2 ft high for 1/4 sec Cor
	Land rough & mountainous. Soil 2nd rate.
60.00	Set a sandstone 18 x 8 x 4 ins marked "1/16" on N face in a mound of earth 3 ft diam at base & 2 ft high for 1/16 sec Cor
	Rough ascent to mesa and table land. Soil 1st & 2nd rate.
80.00	Set a sandstone 24 x 10 x 4 1/2 ins marked with 1 notch on the N face and 4 notches on the East face, built a monument of stone for corner Common to Sections 4. 5. 8. & 9. situated on table land.
	Land mountainous & broken clay bluffs. Soil generally 2nd rate.
	East on a random line bet Sections 4 & 9. Var 16° 50' E.
17.50	Descend sliding hill of mesa
20.00	Set temporary 1/16 Sec Cor. Land descends from table land to valley. Considerable grass. Soil 1st rate.
40.00	In valley. Set temporary 1/4 sec Cor.
60.00	Set temporary 1/16 Sec Cor on slope of small stony ridge to the North. Soil 1st rate.
79.92	Intersected the N & S line 8 links South of the corner to Secs. 3. 4. 9 & 10. From this corner I run S 89° 57' W on a true line between Secs. 4 & 9 with the same var.

Township 3. S. Range 2 West of Uintah Mer.

Chains	
19.98	Set a sandstone 40 x 40 x 30 ins marked "1/16" on W face in a mound of earth 3 ft diam at base & 2 ft high for 1/16 sec Cor.
39.96	Set a sandstone 20 x 10 x 4 ins marked "1/4" on W face in a mound of earth 3 ft diam at base & 2 ft high for 1/4 sec. Cor.
59.94	Set a sandstone 18 x 12 x 6 ins marked "1/16" on W face in a mound of earth 3 ft diam at base & 2 ft high for 1/16 sec Cor.
79.92	To the corner to Secs 4. 5. 8 & 9.
	Land and generally Prairie with good grass.
	Soil 1st rate

North on a random line bet. Sections 4 & 5

Var. 16° 40' E.

20.00	Set a sandstone 12 x 11 x 5 ins marked "1/16" on N face for temporary 1/16 sec Cor. Prairie. Soil 1st & 2nd rate.
40.00	et temporary 1/4 sec Cor. Prairie. Soil 1st rate.
60.00	et temporary 1/16 sec Cor. Prairie. Soil 1st rate.
80.20	Intersect the N. Bdy. of the Tp 63 links East of the corner common to Sections 4. 5. 32 & 33. From this corner Surv. .00° 24' E on a true line bet. Secs. 4 & 5, with the same var.
20.20	Set a sandstone 18 x 10 x 8 ins marked "1/16" on N face in a mound of earth 3 ft diam at base & 2 high for 1/16 sec Cor.
40.20	Set a sandstone 12 x 12 x 10 ins marked "1/4" on W face in a mound of earth 3 ft diam at base & 2 ft high for 1/4 sec. Cor.
60.20	Set a sandstone 12 x 11 x 5 ins marked "1/16" on N face in a mound of earth 3 ft diam at base & 2 ft high for 1/16 sec Cor.
80.20	To the corner common to Sections 4. 5. 8. & 9. Land and prairie with grass & sage. Soil generally 1st rate. Aug. 10th 1882

390 Township 3 S. Rge 2 West Uintah Mer.

10 ans	From the corner to Sections 5. 6. 31 & 32 on the South Boundary of the Township which is a sandstone fairly set in the ground with 5 notches on the East face and 6 notches on the North face, & mds.
	North bet. Secs. 31 & 32.
	Var 16° 15' E.
19.00	Through dense underbrush. Du Chesne river. Course N by E.
20.00	At this corner falls in the river. Set a cottonwood post 1 Chain directly West, marked "M.C.", size 3½ ft long by 3 ins square, built around it a mound of earth 3 ft diam at base & 2 ft high with pits situated 10 links from the left bank of the Du Chesne river for meander corner, to 1/16 Section Corner.
22.17	South bank of island.
	Thence through dense underbrush of cottonwood haw & willows. Soil 1st rate.
40.00	Set a sandstone 18 x 12 x 5 ins marked "1/4" on N face in a mound of earth 3 ft diam at base & 2 ft high for 1/4 sec. Cor.
	Dense underbrush. Soil 1st rate.
53.00	North bank of island.
55.00	Left bank of main branch of Du Chesne. Course E.
60.00	Set a cottonwood post 3½ ft long by 4 ins square marked "1/16" on N face in a mound of earth 3 ft diam at base & 2 ft high with pits for 1/16 Sec. Cor.
	Heavy underbrush. Cottonwood. Soil 1st rate.
80.00	Set a sandstone 14 x 9 x 6 ins marked with 5 notches on the N face and on the East face with 5 notches in a mound of earth 3 ft diam at base & 2 ft high for the corner common to Secs. 29. 30. 31 & 32.
	Dense growth through river bottom, densely covered with cottonwood, willows & white haw.
	Soil 1st rate.

Township 3 S. Range 2 West Uintah Mer.

Chains	
	East on a random line bet. Secs. 29 & 32
	Var. 16° 15' E.
20.00	Set temporary 1/16 sec. cor.
	Thick underbrush. Soil 1st rate.
36.80	Cottonwood tree 3 ft diam. 2 lks S. of line.
38.00	Set a cottonwood post for temporary meander corner.
38.30	Left bank of Du Chesne river. E. N. E.
40.00	Bed of Du Chesne river.
40.50	Right bank of Du Chesne.
	Soil 1st rate. Dense underbrush
59.66	Right bank of Du Chesne. Course N. N. W.
60.00	Falls in bed of Du Chesne.
61.66	Set temporary Meander Corner on left bank of river.
80.16	Intersect the N. & line 40 links South of the corner to Secs. 28. 29. 32 & 33.
	From this corner I run
	S. 89° 41' W. on a true line between Sections 29 & 32 with the same var.
18.68	As the 1/16 Sec. Cor fell in river. Set a cottonwood post 3½ ft long by 3 ins square marked "M 6" meander corner for 1/16. built around it a mound of earth 3 ft diam at base & 2 ft high with pits.
38.08	As the 1/4 Sec Cor fell in river. I set a cottonwood post 3½ ft long by 3 ins square marked "M 6" for meander corner for 1/4 Sec. Cor built around it a mound of earth 3 ft diam at base & 2 ft high with pits.
60.12	Set a sandstone 12 x 9 x 6 ins marked "1/16" on W. face in a mound of earth 3 ft diam at base & 2 high for 1/16 sec. cor.
80.16	To the corner common to Secs. 29. 30. 31 & 32.
	Low and river bottom, dense underbrush of willows, cottonwood & white haw.
	Soil 1st rate.
	West on a random line bet. Sections 30 & 31.
	Var. 16° 15'

Township 3 S Range 2 West Uintah Meri.

Chains	
40.00	Set temporary 1/16 Sec Cor Land hilly prairie Soil 1st rate
80.00	Set temporary 1/4 Sec Cor Land hilly prairie Soil 1st rate
52.00	Top of hill 75 ft high
60.00	Set temporary 1/16 Sec Cor Soil 2nd rate Sandy hills
79.47	Intersect the W Bdy of the Township 38 links South of corner common to Secs 25 30 31 & 36 From this corner Trees N 89° 44' E on a true line between Secs 30 & 31 with the same var 19.47 Set a sandstone 16 x 13 x 5 ins marked "1/16" on W face in a mound of earth 3 ft diam at base & 2 ft high for 1/16 sec cor 39.47 Set a sandstone 15 x 8 x 7 ins marked "1/4" on W face in a mound of earth 3 ft diam at base & 2 ft high for 1/4 sec cor 59.47 Set a sandstone 14 x 8 x 6 ins marked "1/16" on W face in a mound of earth 3 ft diam at base & 2 ft high for 1/16 sec cor 79.47 To the corner to Secs 29 30 31 & 32 Land hilly & prairie Soil 1st & 2nd rate

North between Secs 29 & 30.
Var 16° 20' E.

20.00	Set a sandstone 13 x 8 x 6 ins marked "1/16" in N face in a mound of earth 3 ft diam at base & 2 ft high for 1/16 sec Cor Land rolling. Soil 2nd rate
40.00	Set a sandstone 15 x 10 x 5 ins marked "1/4" on N face in a mound of earth 3 ft diam at base & 2 ft high for 1/4 sec Cor Situate on East side of ridge Land mountainous. Soil 2nd rate
60.00	Set a sandstone 11 x 8 x 7 ins marked "1/16" on N face in a mound of earth 3 ft diam at base & 2 ft high for 1/16 sec Cor Land rough & mountainous Soil 2nd rate
80.00	Land rough & broken hills Soil 1st rate Set a sandstone 13 x 10 x 5 ins marked

Township 3 S. Range 2 West Uintah Mer.

Chains	
	on the N face with 4 notches and 5 notches on the East face in a mound of earth 3 ft diam at base & 2 ft high for the corner common to Sections 19. 20. 29 & 30.
	Land mount & broken hills.
	Soil 1st & 2nd rate.
	East on a random line bet Sections 20 & 29.
	Var 16° 20' E
20.00	Set temporary 1/16 Sec Cor.
	Land rolling. Soil 1st rate.
31.30	Water course running North follows the line the last 4 chains.
40.00	Set temporary 1/4 Sec Cor.
	Land rolling. Soil 1st rate.
60.00	Set temporary 1/16 sec cor. on the West side of hillock. Land rolling. Soil 1st rate.
65.50	Top of bluff. 25 ft high.
68.00	Bottom of bluff.
80.22	Land rolling. Soil 1st rate.
	Intersected the N & S line 30 links S. of corner to Secs. 20. 21. 28 & 29.
	From this corner I run S. 89° 47' W on a true line between Secs 20 & 29 with the same var.
20.05	Set a sandstone 13 x 7 x 6 ins marked "1/16" on W face in a mound of earth 3 ft diam at base & 2 ft high for 1/16 sec Cor.
40.11	Set a sandstone 16 x 9 x 5 ins marked "1/4" on W face in a mound of earth 3 ft diam at base & 2 ft high for 1/4 sec Cor.
60.17	Set a sandstone 12 x 11 x 9 ins marked "1/16" on W face in a mound of earth 3 ft diam at base & 2 ft high for 1/16 sec Cor.
80.22	To the corner to Secs. 19. 20. 29 & 30.
	Land generally rolling.
	Soil 1st rate.
	West on a random line bet Secs 19 & 30
	Var 16° 20' E

Township 3 S Range 2 West Uintah Mer.

Chains	
20.00	Set temporary 1/16 Sec Cor. Land rolling, Soil 1st rate
40.00	Set temporary 1/4 Sec Cor. Land rolling Soil 1st rate
60.00	Set temporary 1/16 Sec Cor Land rolling Soil 1st rate
79.66	Intersected the West Bdy 36 links South of the corner common to Secs 19, 24, 25 & 30. From this corner I run S. 89° 45' E on a true line bet Secs 19 & 30 with the same var.
19.66	Set a sandstone 18 x 11 x 6 ins marked "1/16" on W face in a mound of earth 3 ft diam at base & 2 ft high for 1/16 sec Cor.
39.66	Set a sandstone 12 x 9 x 7 ins marked "1/4" on W face in a mound of earth 3 ft diam at base & 2 ft high for 1/4 sec Cor.
59.66	Set a sandstone 15 x 8 x 6 ins marked "1/16" on W face in a mound of earth 3 ft diam at base & 2 ft high for 1/16 sec Cor.
79.66	To the corner common to Sections 19, 20, 29 & 30. Land rolling, some grades. Soil 1st Rate
	North between Secs 19 & 20. Var 16° 20' E
20.00	Set a sandstone 12 x 10 x 8 ins marked "1/16" on N face in a mound of earth 3 ft diam at base & 2 ft high for 1/16 sec Cor.
40.00	Level prairie. Soil 1st rate. Set a sandstone 12 x 12 x 6 ins marked "1/4" on N face in a mound of earth 3 ft diam at base & 2 ft high for 1/4 Sec Cor. Land level prairie Soil 1st rate
60.00	Set a sandstone 12 x 10 x 4 ins marked "1/16" on N face in a mound of earth 3 ft diam at base & 2 ft high for 1/16 sec Cor. Land level prairie light sandy loams Soil 1st rate
80.00	Set a sandstone 25 x 12 x 4 ins marked with 3 notches on the N face and on the East face with 5 notches in a mound

Township 3 S. Range 2 West Uintah Mer 395

Chains	
	of earth 3 ft diam at base & 2 ft high for the Corner to Secs. 17. 18. 19 & 20. Land level prairie. Soil 1st rate.
	Back on a random line between Secs. 17 & 20. Var 16° 20' E.
6.00	Lake Fork from N. & W. & runs in 2 chains to North and then South width 1 chain.
20.00	Set temporary 1/16 sec. Cor.
21.00	Lake Fork from S. & W. & thence S. W., thence through dense underbrush to
37.58	Left bank of Lake Fork. Corner. E. N. E. & E.
40.00	Falls in bed of river.
40.10	Right bank of Lake Fork. width 1 ch. 25 links
52.00	Lake Fork. width 1 ch. 15 lks. Course S by W.
57.00	Top of small ridge. Course N. W.
60.00	Set temporary 1/16 sec cor. Land river bottom. Dense underbrush. Soil 1st rate.
69.88	Wagon road to Salt Lake City. Course W. N. W.
80.12	Intersect the N. & S. line 31 links North of the Corner to Secs. 16. 17. 20 & 21. From this Corner I run N. 89° 47' W on a true line between Secs. 17 & 20 with the same var.
20.03	Set a sandstone 24 x 16 x 4 ins marked "1/16" on W face in a mound of earth 3 ft diam at base & 2 ft high for 1/16 sec cor.
37.64	Set a sandstone 18 x 12 x 4 ins marked "M 6" on W face in a mound of earth 3 ft diameter at base & 2 ft high for meander corner for 1/4 Section Corner.
60.09	Set a sandstone 15 x 11 x 8 ins marked "1/16" on W face in a mound of earth 3 ft diam at base & 2 ft high for 1/16 sec cor.
80.12	To the corner to Secs. 17. 18. 19 & 20. Land through river bottom, dense underbrush, willows, haw & cottonwood. Soil 1st rate.

Township 3. S. Range 2 West of Uintah Mer.

Chains	
	West on a random line bet. Secs. 18 & 19. Var 16° 30' E.
20.00	Set temporary 1/16 sec. cor. Land level prairie. Soil 1st rate
40.00	Set temporary 1/4 sec. cor. Land level prairie. Soil 1st rate
60.00	Set temporary 1/16 sec. cor. Land level prairie. Soil 1st rate
79.10	Intersect the West B'dy of Township 2 S. North of the corner common to Sections 13. 18. 19 & 24.
	From this corner run S. 89° 48' E on a true line bet. Secs. 18 & 19 with same var.
19.10	Set a sandstone 16 x 14 x 2½ ins marked "1/16" on W face in a mound of earth 3 ft diam at base & 2 ft high for 1/16 sec. cor.
39.10	Set a sandstone 18 x 12 x 2½ ins marked "1/4" on W face in a mound of earth 3 ft diam at base & 2 high for 1/4 sec cor.
59.10	Set a sandstone 16 x 8 x 2½ ins marked "1/16" on W face in a mound of earth 3 ft diam at base & 2 ft high for 1/16 sec. cor.
79.10	To the corner to Secs. 17. 18. 19 & 20. Land level prairie. Soil 1st rate. Aug 12th 1882
	North bet. secs. 17 & 18. Var. 16° 30' E.
	Through dense underbrush & cottonwood. Soil 1st rate.
18.00	Right Bank of Lake. For. Corner S. by E. Set a sandstone 18 x 13 x 7 ins marked "W.C. 1/16." on West face for witness corner to 1/16 Section Corner which falls in creek
35.00	Wagon road to Salt Lake. Course W.N.W.
40.00	Set a sandstone 18 x 14 x 4 ins marked "1/4" on W face in a mound of earth 3 ft diam at base & 2 ft high for 1/4 Cor.
	on dense underbrush Soil 1st rate

Township 3 S. Range. 2 West of Uintah Mer.

Chains	
60.00	Set a sandstone 18 x 14 x 4 ins marked "1/16" on N face in a mound of earth 3 ft diam at base & 2 ft high for 1/16 sec Cor.
	Land rough & mountainous. Soil 3d rate.
80.00	Set a sandstone 20 x 18 x 2 ins marked on the N face with 2 notches and on the East face with 5 notches in a mound of earth 3 ft diam at base & 2 ft high for the corner common to Sections 7. 8 17 & 18.
	Land 1st 1/2 mile through dense undergrowth.
	2nd 1/2 " rough & mountainous.
	Soil 1st 2nd & 3rd rate.
	East on a random line bet. Secs. 8 & 17.
	Var. 16° 30' E.
	Over prairie. Sage brush & grass. Soil 1st rate
20.00	Set temporary 1/16 sec. Cor.
40.00	Set temporary 1/4 sec. Cor. Prairie. Soil 1st rate
60.00	Set temporary 1/16 sec. Cor. Prairie. Soil 1st rate.
62.00	Dry gulch. putting down to South.
79.96	" Intersect the N & Shore 19 links South of the corner to Secs. 8. 9. 16 & 17.
	From this corner run
	S. 89° 52' W on a true line between Sections 8 & 17 with the same var.
19.99	Set a sandstone 18 x 11 x 2 1/2 ins marked "1/16" on W face in a mound of earth 3 ft diam at base & 2 ft high for 1/16 sec Cor.
39.98	Set a sandstone 20 x 8 x 3 ins marked "1/4" on W face in a mound of earth 3 ft diam at base & 2 ft high for 1/4 sec. Cor.
59.97	Set a sandstone 18 x 10 x 2 ins marked "1/16" on W face in a mound of earth 3 ft diam at base & 2 ft high for 1/16 sec Cor.
79.96.	To the corner to Secs. 7. 8. 17 & 18.
	Land level prairie, sandy, sage brush and grass.
	Soil 1st rate.

Township 3 S Range 2 West of Uintah Meri

Chains	
	West on a random line bet Secs.
	7 & 18.
	Var 16° 30' E
20.00	Set temporary 1/16 sec cor Soil 1st rate
40.00	Set temporary 1/4 sec Cor. Soil 1st rate
60.00	Set temporary 1/16 sec cor Soil 1st rate
74.00	Land level Soil sandy 2nd rate Road N & W.
78.88	Intersect the W Bdy of Tp 4 S Lands
	N of corner to Secs 7 12 13 & 18.
	From this corner Trav
	N 89° 39' E on a true line between Secs 7 & 18
	with the same var.
18.88	Set a sandstone 18 x 16 x 2 ins marked "1/16" on
	W face in a mound of earth 3 ft diam at base &
	2 ft high for 1/16 sec cor.
38.88	Set a sandstone 18 x 12 x 4 ins marked "1/4" on W
	face in a mound of earth 3 ft diam at base & 2
	ft high for 1/4 Sec Cor.
58.88	Set a sandstone 23 x 12 x 2 ins marked "1/16" on
	W face in a mound of earth 3 ft diam at base & 2
	ft high for 1/16 sec Cor.
78.88	To the corner to Secs 7. 8. 17 & 18.
	Land slightly undulating with grass.
	Soil 1st & 2nd rate.
	North bet Secs 7 & 8.
	Var 16° 30' E.
20.00	Set a sandstone 15 x 12 x 3 ins marked "1/16" on N
	face in a mound of earth 3 ft diam at base &
	2 ft high for 1/16 sec Cor.
	Land rolling Soil 2nd & 1st rate
40.00	Set a sandstone 20 x 10 x 7 ins marked "1/4" on N
	face in a mound of earth 3 ft diam at base & 2
	ft high for 1/4 sec Cor.
	Ascend very rough clay hills to Mesa Land 3 rate
55.00	On top of mesa & bluffs.
60.00	Set a sandstone 11 x 10 x 5 ins marked "1/16" on
	N face in a mound of earth 3 ft diam at base
	& 2 ft high for 1/16 sec Cor.
	Land rough & mountainous Soil 3 rate.
80.00	Set a sandstone 13 x 9 x 6 ins marked with
	one Notch on the N face and on the East face

Township 3 S. Range 2 West of Uintah Mer.

Chains	
	with 5 notches in a monument of stone 2½ ft at base & 1½ ft high for the corner to Sections 5. 6. 7 & 8.
	Land rough & mountainous on ascent to table land overlooking the valley of Du. Chesne and Lake Fork.
	Soil 1st 2nd & 3d rate.
	East on a random line bet Secs 5 & 8.
	Var. 16° 30' E.
20.00	Set temporary 1/16 sec Cor.
	On. mea. land lined with grass. Soil 1st rate.
40.00	Set a temporary 1/4 sec Cor.
	Land lined with grass & sage. Soil 1st rate.
48.50	Descend from table land to valley of Dry Gulch.
60.00	Set a temporary 1/16 Sec. Cor. on gentle slope to valley of Dry Gulch. Soil 1st & 2nd rate.
	Then ascend to mea. nearly parallel with line
80.10	intersected the N & S line 13 links South of corner to Secs. 4. 5. 8. & 9.
	From this corner I run
	S. 89° 54' W on a true line between Secs. 5 & 8 with the same var.
20.02	Set a sandstone 18 x 18 x 4½ ins marked "1/16" on W face in a mound of earth 3 ft diam at base & 2 ft high for 1/16 sec Cor.
40.05	Set a sandstone 17 x 8 x 4 ins marked "1/4" on W face in a mound of earth 3 ft diam at base & 2 ft high for 1/4 sec Cor.
60.08	Set a sandstone 18 x 12 x 4½ ins marked "1/16" on W face in a mound of earth 3 ft diam at base & 2 ft high for 1/16 sec Cor.
80.10	To the corner to secs. 5. 6. 7 & 8.
	Land generally lined.
	Soil 1st & 2nd rate.
	West on a random line bet Secs. 6 & 7.
	(Var. 16° 30' E.
20.00	Set a temporary 1/16 sec Cor.

400

Township 3 S. Range 2 West Uintah Mer.

Chains	
	Land and level prairie. Soil 1st rate.
40.00	Set a temporary 1/4 sec Cor.
	Land level prairie. Soil 1st rate.
60.00	Set temporary 1/16 sec cor.
	Land level prairie. Soil 1st rate.
78.91	Intersect the West Bdy of the Tp. 37.66 chs N. of the corner common to Sections 1. 6. 7 & 12.
	From this corner I run
	N. 89° 45' E. on a true line bet. Secs. 6 & 7 with the same var.
18.91	Set a sandstone 12 x 8 x 5 ins. marked "1/16" on N. face in a mound of earth 3 ft diam at base & 2 ft high for 1/16 sec cor.
38.91	Set a sandstone 10 x 8 x 7 ins. marked "1/4" on N. face in a mound of earth 3 ft diam at base & 2 ft high for 1/4 sec Cor.
58.91	Set a sandstone 12 x 12 x 8 ins. marked "1/16" on N. face in a mound of earth 3 ft diam at base & 2 ft high for 1/16 sec Cor.
78.91	To the Corner to Secs. 5. 6. 7 & 8.
	Land prairie on Mesa with grass.
	Soil 1st rate.
	North on a random line bet. Secs.
	5 & 6.
	Var. 16° 30' E.
18.00	Descend to valley of Dry Gulch.
20.00	Set timporary 1/16 sec cor.
	Land level. Soil 1st & 2nd rate.
40.00	Set timporary 1/4 sec cor.
	Land level. Soil 1st & 2nd rate.
60.00	Set timporary 1/16 sec cor.
	Land level. Soil 1st & 2nd rate.
80.78	Intersect the N. Bdy of Tp. 53 links East of the corner to Secs. 5. 6. 31 & 32.
	From this corner I run
	S. 00° 23' E. on a true line bet. Secs. 5 & 6. with the same var.
20.78	Set a sandstone 18 x 10 x 4 ins. marked "1/16" on face in a mound of earth 3 ft diam at base & 2 ft high for 1/16 sec cor.
	Set a sandstone 12 x 12 x 10 ins. marked

Township 3 S. Range 2 West of Uintah Mer.

Chains	
	"1/4" on W face in a mound of earth 3 ft diam at base & 2 ft high for 1/4 sec Cor.
60.78	Set a sandstone 12 x 10 x 6 ins marked "1/16" on W face in a mound of earth 3 ft diam at base & 2 ft high for 1/16 sec Cor.
80.78	To the corner Common to Secs. 5. 6. 7 & 8.
	Land level prairie with good grass.
	Soil 1st & 2nd rate.
	August 13th 1882.

Volume
#
R0273

BOOK A-273

Townships No. 3 S. Range No. 2 W. Uintah Meridian

Field Notes

of the Survey of the

Subdivisional lines of $\frac{1}{4}$ & $\frac{1}{16}$ ths.

Volume
#
R0273

[4—590.]

Township No. 3 South Range No. 2 West Uintah Mer. Utah.

142 / 142	142 / 140	117 / 116	105 / 104	93 / 92 / 91	80 / 79 / 78
6 141 / 140	5 140 / 139	4 116 / 116	3 104 / 104	2 92	1 79
138 / 137 / 135	138 / 136 / 135	115 / 115 / 114	103 / 102 / 102	91 / 90 / 89	77 / 77 / 76
7 137	8 136	9 115	10 102	11 90	12 77
134 / 133 / 131	133 / 132 / 130	113 / 113 / 113	101 / 101 / 100	89 / 88 / 87	75 / 74 / 74
18 133	17 132	16 113	15 101	14 88	13 74
129 / 128 / 127	129 / 127 / 127	113 / 111 / 110	99 / 98 / 97	87 / 86 / 86	73 / 72 / 72
19 128	20 127	21 111	22 98	23 86	24 72
125 / 124 / 123	125 / 123 / 122	109 / 108 / 108	97 / 96 / 96	84 / 83 / 83	70 / 70 / 69
30 124	29 123	28 108	27 96	26 83	25 70
121 / 120 / 118	121 / 119 / 118	107 / 106 / 106	95 / 94 / 93	82 / 81 / 80	68 / 67 / 67
31 120	32 119	33 106	34 94	35 81	36 67

[8882—20 M.]

Scale 80 chains to an inch

20 40 60 80

True Meridian

Township 3 S Range 2 West of Uintah Mer.

Chains	Field Notes of the Sub-divisional 1/16 and 1/4 Sec. Lines.
	From the S. 1/16 Sec. Cor on Sec line 35 & 36, Trun.
	East on a random line through the middle of the South half of Sec. 36.
	Var. 16° 30' E.
20.00	Set a temporary 1/16 Sec. Cor. Land level. Soil 2nd class.
40.00	Set a temporary 1/16 Sec Cor. Land level. Soil 2nd class.
60.00	Set a temporary 1/16 Sec. Cor. Land level. Soil 2nd class.
79.88	Intersect the East Bdy of the Tp 46 links South of the 1/16 Sec. Cor. Land level. Soil 2nd rate.
	From this corner Trun
	S. 89° 40' W on a true line through the middle of the South half of Section 36 with the same variation.
19.97	Set a sandstone 12 x 9 x 10 ins marked "1/16" on W face in a mound of earth 3 ft diam at base & 2 ft high for 1/16 Sec. Cor.
39.94	Set a sandstone 14 x 8 x 8 ins marked "1/16" on W face in a mound of earth 3 ft diam at base & 2 ft high for 1/16 Sec Cor.
59.94	Set a sandstone 13 x 9 x 8 ins marked "1/16" on W face in a mound of earth 3 ft diam at base & 2 ft high for 1/16 Sec. Cor.
79.88	The S 1/16 Sec. Cor bet Secs. 35 & 36. Land level prairie with sage & grass. Soil 2nd rate.
	From the 1/4 Sec Cor on Sec line bet Secs. 5 & 36.
	Trun
	East on a random line through the middle of Sec. 36.
	Var. 16° 15' E.
20.00	Set temporary 1/16 Sec. Cor. Land level. Soil 2nd rate.

Township 3 S. Rge 2 West Uintah Meridian

Chains	
40.00	Set a temporary 1/4 Sec. Cor.
	Land level. Soil 2nd rate
60.00	Set a temporary 1/16 Sec. Cor.
	Land level. Soil 2nd rate
	Thence over level country. Soil 2nd rate.
8.00	Intersect the East Bdy of the Township 17 chs South
	of the 1/4 Sec. Cor.
	From this corner Trav.
	S. 89° 53' West on a true line through the middle
	of Sec. 36 with the same var.
20.00	Set a sandstone 10 x 9 x 6 ins marked "1/16" on W face
	in a mound of earth 3 ft diam at base x 2 ft high
	for 1/16 sec. Cor.
40.00	Set a sandstone 10 x 8 x 7 ins marked "1/4" on W face in
	a mound of earth 3 ft diam at base x 2 ft high for
	1/4 Sec. Cor.
60.00	Set a sandstone 11 x 7 x 5 ins marked "1/16" on W face
	in a mound of earth 3 ft diam at base x 2 ft high for
	1/16 Sec. Cor.
80.00	To the 1/4 Sec. Cor bet Secs. 35 & 36.
	Land level with scattering grass.
	Soil 2nd rate

	From the N 1/16 Sec. Cor on sec line bet Secs.
	35 & 36. Trav
	East on a random line through the
	middle of the N half of Sec. 36.
	Var. 16° 15' E.
20.00	Set temporary 1/16 Sec. Cor.
	Land level prairie. Soil 1st rate.
40.00	Set temporary 1/16 Sec. Cor.
	Land level prairie. Soil 1st rate
60.00	Set temporary 1/16 Sec. Cor.
	Land level prairie. Soil 1st rate.
80.08	Intersect the East Bdy of Tp 28 links North
	of the 1/16 Sec. Cor. Level prairie. Soil 1st rate.
	From this corner Trav.
	N. 89° 48' W on a true line through the middle
	of the N. half of Section 36 with the same
	variation.
20.02	Set a sandstone 12 x 7 x 6 ins marked "1/16" on W
	face in a mound of earth 3 diam at base

Township 3 S. Range 2 West Uintah Mer.

Chains	
	at base x 2 ft high for 1/16 Sec Cor.
40.04	Set a sandstone 13 x 11 x 8 ins marked "1/16" on W face in a mound of earth 3 ft diam at base x 2 ft high for 1/16 sec Cor.
60.06	Set a sandstone 16 x 9 x 5 ins marked "1/16" on W face in a mound of Earth 3 ft diam at base x 2 ft high for 1/16 sec Cor.
80.08	The N 1/16 Sec. Cor bet Secs. 35 & 36. Land level prairie with scattering grass. Soil 1st rate.

From the S 1/16 Sec Cor on Sec line 25 & 26.

Thence East on a random line through the middle of the S. half of Sec. 25. Var 16° 20' E.

20.00	Set timpraay 1/16 sec Cor. Land level prairie. Soil 1st rate.
40.00	Set timpraay 1/16 sec Cor. Land level prairie. Soil 1st rate.
60.00	Set timpraay 1/16 sec Cor. Land level prairie. Soil 1st rate.
80.02	Intersect the East Bdy of the T 1 S R 2 W. North of the S 1/16 sec Cor. Prairie. Soil 1st rate.

From this corner Thence S. 89° 54' W on a true line through the middle of the half of Sec. 25 with the same var.

20.00	Set a sandstone 12 x 6 x 7 ins marked "1/16" on W face in a mound of earth 3 ft diam at base x 2 ft high for 1/16 sec Cor.
40.01	Set a sandstone 14 x 8 x 6 ins marked "1/16" on W face in a mound of earth 3 ft diam at base x 2 ft for 1/16 sec Cor.
60.02	Set a sandstone 11 x 10 x 6 ins marked "1/16" on W face in a mound of earth 3 ft diam at base x 2 ft high for 1/16 sec Cor.
80.02	To the S 1/16 Sec Cor bet Secs 25 & 26. Land level prairie. Soil 1st rate.

407 Townsl 3 S Ran E. 2 West Uintah Mer.

iams

From the 1/4 Sec. Cor on Sec line bet Secs 25 & 26,

Trem

East on a random line through the iddle of Sec. 25.

Var. 16° 20' E.

20.00 Set temporary 1/16 Sec. Cor.
Land prairie. Soil 1st rate

40.00 et temporary 1/4 Sec. Cor.
and level prairie. Soil 1st rate.

60.00 temporary 1/16 Sec. Cor.
Land level prairie. Soil 1st rate.

79.80 Intersect the East Bdy of the Tp 43 lks of the 1/4 Sec. Cor. Prairie. Soil 1st rate.

From this corner Trem

N 89° 42' W on a true line through the middle of Sec. 25 with the same var.

19.95 Set a sandstone 12 x 10 x 7 ins marked "1/16" on W face in a mound of earth 3 ft diam at base & 2 ft high for 1/16 sec Cor.

39.90 Set a sandstone 14 x 12 x 6 ins marked "1/4" on face in a mound of earth 3 ft diam at base & 2 ft high for 1/4 Sec Cor.

59.85 Set a sandstone 12 x 7 x 6 ins marked "1/16" on face in a mound of earth 3 ft diam at base & 2 ft high for 1/16 sec Cor.

79.80 To the 1/4 Sec. Cor. bet Secs. 25 & 26.
Land level prairie. Scattering grass.
Soil 1st rate.

rom the 16 ec Cor on sec 25 & 26. Trem

East on a random line through e middle of the N. half of Sec. 25.

Var. 16° 20' E.

20.00 et temporary 1/16 Sec. Cor.
Du Chesne river 4 1/2 chs N.
River bottom. Heavy underbrush. Soil 1st rate

40.00 Set temporary 1/16 Sec. Cor.
River bottom. Heavy underbrush. Soil 1st rate.

60.00 Set temporary 1/16 sec Cor.
River bottom. Heavy underbrush. oil 1st rate.

Township 3 South Range 2 West of Uintah Mer°

Chains	
80.20	Intersected the East. Bdy of Tp 25 links N. of the 1/16 Sec. Cor. From this corner Trav N. 89° 49' W on a true line through the middle of the North half of Section 25 with the same variation
20.05	Set a sandstone 15 x 8 x 5 ins marked "1/16" on W face in a mound of earth 3 ft diam at base x 2 ft high for 1/16 Sec Cor.
40.10	Set a sandstone 12 x 10 x 6 ins marked "1/16" on W face in a mound of earth 3 ft diam at base x 2 ft high for 1/16 sec Cor.
60.15	Set a sandstone 10 x 8 x 8 ins marked "1/16" on W face in a mound of earth 3 ft diam at base x 2 ft high for 1/16 sec Cor.
80.20	To the N 1/16 sec cor but Secs. 25 & 26. Land river bottom. Thick underbrush., Cottonwood willows & haw. Soil 1st rate. Aug. 3rd 1882
	From the S 1/16 Sec. Cor on sec line 23 & 24 Trav East on a random line through the middle of the S half of Sec. 24. Var. 16° 20' E.
20.00	Set temporary 1/16 sec. Cor. Land river bottoms. Heavy underbrush, cottonwood & white haw. Soil 1st rate.
40.00	Set temporary 1/16 sec Cor. Heavy underbrush. Soil 1st rate. Ran South from this point to the left bank of the Du. Chesne river 6 ch. 75 links and set a cottonwood post. 3 1/2 ft long by 3 1/2 ins. square for Meander Corner & marked it. "M.C." From the S 1/16 Sec. Cor. on 1/4 line N & S Trav East with the same var.
60.00	Set temporary 1/16 Sec. Cor. Heavy underbrush. Soil 1st rate.
79.72	Intersect the East. Bdy of the Tp 18 lks. N of the 1/16 Sec. Cor. From this corner Trav

Township 3 South Range 2 W. of Uintah Mer.

Chains	
	N. 89° 52' W on a true line through the middle of the S. half of Sec. 24 with the same variation.
19.93	Set a cottonwood post 3½ ft long by 3 ins square, marked "1/16" on W face, built around it a mound of earth 2½ ft diam at base & 2 ft high with pits for 1/16 sec Cor.
39.86	Set a cottonwood post. 3 ft long by 3½ ins sqr. marked "1/16" on W face built around it a mound of earth 2½ ft diam at base & 2 ft high with pits for 1/16 sec Cor.
59.79	Set a cottonwood post. 3 ft long by 3 ins square marked "1/16" on W face built around it a mound of earth 2½ ft diam at base & 2 ft high with pits for 1/16 sec Cor.
79.72	To the S 1/16 sec cor bet Secs. 23 & 24. Land level river bottom, dense undebrush, cottonwood, white haw & willows. Soil 1st rate.

From the ¼ Sec. Cor on Sec line bet 23 & 24.

From

East on a random line through the middle of Sec. 24.

Var. 16° 15' E.

20.00	Set temporary 1/16 Sec Cor. Land level. Dense undebrush. Soil 1st rate
40.00	Set temporary ¼ sec cor. Land level. Dense undebrush. Soil 1st rate
113.95	A dead cottonwood tree 3½ ft diam, 12 links South of line.
160.00	Set temporary 1/16 sec cor. Land level. Dense undebrush Soil 1st rate.
180.01	Intersect the East Bdy of the Tp 31 links South of the ¼ Sec. Cor. Soil 1st rate

From this corner From

N 89° 44' W on a true line through the middle of Sec. 24 with the same var.

20.00	Set a cottonwood post. 3½ ft long by 3 ins sqr marked "1/16" on W face built around it a mound of Earth 3 ft diameter at base

Township 3 South Range 2 West of Uintah Mer.

Chains	
	1½ ft high with pits for ¼ sec. Cor.
40.00	Set a Cottonwood post. 3½ ft long by 3½ ins square marked ¼ on N face, built around it a mound of Earth 3 ft diam at base & 1½ ft high with pits for ¼ sec. Cor.
60.01	Set a Cottonwood post. 3½ ft long by 4 ins square, marked ⅛ on N face, built around it a mound of earth with pits for ⅛ sec Cor.
80.01	To the ¼ Sec Cor between Secs. 23 & 24. Land level. Soil 1st rate.
	From the ⅛ Sec Cor on Sec line 23 & 24 Trav. East on a random line through the middle of the N. half of Sec. 24. Var. 16° 25' E.
20.00	Set timpraay ⅛ sec Cor. Land level. Soil 1st rate.
40.00	Set timpraay ⅛ sec. Cor. Land level. Soil 1st rate.
48.50	Wagon road. Course S.E.
60.00	Set timpraay ⅛ sec Cor. Land level Soil 1st rate.
80.48	Intersect the East Bdy of the Tp 32 links S. of the ⅛ sec. Cor. Land level. Soil 1st rate. From this corner Trav. S. 89° 46' W on a true line through the middle of the N. half of Sec. 24 with the same vara.
20.12	Set a sandstone 13 x 11 x 3 ins marked ⅛ on W face in a mound of earth 3 ft diam at base & 2 ft high for ⅛ sec Cor.
40.24	Set a sandstone 13 x 12 x 3 ins marked ⅛ on W face in a mound of Earth 3 ft diam at base & 2 ft high for ⅛ sec Cor.
60.36	Set a sandstone 18 x 14 x 3 ins marked ⅛ on W face in a mound of Earth 3 ft diam at base & 2 ft high for ⅛ sec Cor.
80.48	To the N ⅛ Sec. Cor. bet Secs. 23 & 24. Land level. Soil 1st rate.

Township 3 South. Range. 2 W. of Uintah Meridian

Chains	
	From the S/16 Sec. Cor. on Sec line 13 & 14. Thence East on a random line through the middle of the S. half of Sec. 13. Var. 16° 25' E.
20.00	Set timpraray 1/16 Sec. Cor. Land rolling with grass & sage. Soil 1st & 2nd rate.
40.00	Set timporaly 1/16 Sec. Cor. Land rolling. Soil 2nd & 3d rate. Good grass. A small dry Gulch follows this line. 2 to 3 chs. North.
60.00	Set timpraray 1/16 Sec. Cor. Land rolling with grass & sage. Soil 1st & 2d rate.
80.24	Intersect the East. Bdy of the Ps 13 links South of the 1/16 sec cor. Land rolling. Soil 1st rate. From this corner Thence S. 89° 54' W on a true line through the middle of the S. half of Sec. 13 with the same variation.
20.06.	Set a sandstone 12 x 11 x 4 ins marked "1/16" on W face in a mound of earth 3 ft diam at base & 2 ft high for 1/16 sec. Cor.
40.12	Set a sandstone 20 x 10 x 2 1/2 ins marked "1/16" on W face in a mound of earth 3 ft diam at base & 2 ft high for 1/16 sec Cor.
60.18	Set a sandstone 20 x 10 x 3 ins marked "1/16" on W face in a mound of earth 3 ft diam at base & 2 ft high for 1/16 sec Cor.
80.24	To the S. 1/16 sec. Cor bet. Secs. 13 & 14. Land rolling. Sage brush & good grass. Soil 1st & 2nd rate.
	From the 1/4 Sec. Cor. on sec line bet Secs. 13 & 14. Thence East on a random line through the middle of Sec. 13. Var. 16° 30' E. Over bad lands & washes.
20.00	Set timpraray 1/16 sec. Cor. Land undulating. Soil 3d rate.
40.00	Set timpraray 1/4 sec. Cor.

Township 3 South Range 2 West of Uintah Mer.

Chains	
	Level prairie. Light sandy soil. 1st rate.
60.00	Set temporary 1/16 sec cor.
	Land prairie. Grass & sage. Soil 1st rate.
80.16	Intersected the East Bdy of the Tp 19 links N of the 1/4 sec. Cor. Soil 1st rate.
	From this corner Prm
	N. 89° 52' W on a true line through the middle of Sec 13 with the same var.
20.04	Set a sandstone 14 x 7 x 5 ins marked "1/16" on W face in a mound of earth 3 ft diam at base & 2 ft high for 1/16 Sec. Cor.
40.08	Set a sandstone 14 x 12 x 4 ins marked "1/4" on W face in a mound of earth 3 ft diam at base & 2 ft high for 1/4 Sec. Cor. situated on South side of small stony hill.
60.12	Set a sandstone 22 x 6 x 2½ ins marked "1/16" on W face in a mound of earth 3 ft diam at base & 2 ft high for 1/16 Sec. Cor.
80.16	To the 1/4 Sec. Cor. bet Secs. 13 & 14.
	Land undulating & prairie with good grass & some white sage.
	Soil 1st rate.

From the N. 1/16 Sec Cor on Sec line 13 & 14

Prm

East on a random line through the middle of the N. half of Sec. 13.

(Var. 16° 30' E.

20.00	Set temporary 1/16 Sec. Cor.
	Land mountainous. Soil 2nd rate.
36.00	Descend into valley & prairie. Soil 1st rate.
40.00	Set temporary 1/16 sec Cor.
	Land prairie. Soil 1st & 2nd rate.
60.00	Set temporary 1/16 sec Cor.
	Land prairie. Soil 1st & 2nd rate.
79.88	Intersect the East Bdy of the Tp 15 links S of the 1/16 sec. Cor. Soil 1st & 2nd rate.
	From this corner Prm
	S. 89° 54' West on a true line through the middle of the N. half of Section 13 with the same variation.
19.97	A sandstone 11 x 8 x 6 ins marked

Township 3 South Range 2 West of Uintah Mer.

Chains	"16" on W face in a mound of earth 3ft diam at & 2ft high for 1/16 sec. Cor.
39.94	Set a sandstone 18 x 10 x 2½ ins marked "1/16" on W face in a mound of earth 3 ft diam at base & 2 ft high for 1/16 sec. Cor.
59.91	Set a sandstone 15 x 12 x 4 ins marked "1/16" on W face in a mound of earth 3 ft diam at base & 2 ft high for 1/16 sec cor.
79.88	To the N 1/16 sec cor bet Secs. 13 & 14. Land undulating & prairie. Soil 1st & 2nd rate. Aug. 4th 1882.

From the S 1/16 Sec. Cor on sec line 11 & 12 Twns

East on a random line through the middle of the S. half of Sec. 12.

Var. 16° 20' E.

20.00	Set a timporary 1/16 sec cor. Land rough. Soil 2nd rate.
40.00	Set timporary 1/16 sec cor. Table land. Soil 1st rate.
60.00	Set timporary 1/16 sec. Cor. Table land. Soil 1st rate.
80.00	Intersect the East B'dy of the Township at mound. Table land. Soil 1st rate.

From this Corner Twns

S. 00° 00' W on a true line through the middle of the S. half of Sec. 12 with the same var.

20.00	Set a sandstone 12 x 12 x 7 ins marked "1/16" on W face in a mound of earth 3ft diam at base & 2 ft high for 1/16 sec Cor.
40.00	Set a sandstone 13 x 12 x 8 ins marked "1/16" on W face in a mound of earth 3 ft diam at base & 2 ft high for 1/16 sec Cor.
60.00	Set a sandstone 13 x 11 x 8 ins marked "1/16" on W face in a mound of earth 3 ft diam at base & 2 ft high for 1/16 sec. Cor. Situated on slope of bluffs from table land, on the North Mira declines into ravine.

Township 3 South Range 1 East of Wind. Pt.

Chains	
80.00	To the 3/16 sec cor bet Sec. 11 & 12. Table land with good grass. Soil 1st rate.
	From the 1/4 sec. cor on Sec line bet 11 & 12. Trim East on a random line through the middle of Sec. 12. Var. 16° 20' E.
20.00	Set temporary 1/16 sec cor. Land level prairie. Soil 1st rate.
40.00	Set temporary 1/4 sec. cor. A small ravine (which enlarges) heads at this point and runs in a N. E direction to a larger one.
60.00	Set temporary 1/16 sec. cor. Land level prairie Soil 1st rate.
80.12	Intersect the East Bdy of the Tp. 21 links S. of the 1/4 sec. cor. Prairie. Soil 1st rate. From this point Trim S. 89° 51' W on a true line through the middle of Sec. 12 with the same var.
20.03	Set a sandstone 12 x 8 x 6 ins marked 1/16 on W face in a mound of Earth 3 ft diam at base & 2 ft high for 1/16 sec cor.
40.06	Set a sandstone 20 x 10 x 8 ins marked 1/4 on W face in a mound of Earth 3 ft diam at base & 2 ft high for 1/4 sec. cor
60.09	Set a sandstone 14 x 12 x 2 1/2 ins marked 1/16 on W face in a mound of Earth 3 ft diam at base & 2 ft high for 1/16 sec cor.
80.12	To the 1/4 sec. cor on Sec line bet Secs 11 & 12. Land level prairie. Good grass & some age Soil 1st rate.
	From the N 1/16 sec cor on Sec line 11 & 12. Trim East on a random line through the middle of the N half of Sec 12. Var. 16° 20' E.
20.00	Set temporary 1/16 sec. cor. Ravine 2 chs. North. Land level. Soil 1st & 2nd rate

Township 3 South. Range 2 West of Uintah Mer.

Chains

40.00 at a temporary 1/16 Sec. cor on slope to ravine.
Land prairie. Soil 1st rate.

60.00 Descend to hollow. Set temporary 1/16 Sec. Cor.
Land undulating. Soil 1st & 2nd Rate.

80.24 Intersect the East. Bdy of the Sp 10 links
south of the 1/16 Sec. Cor. Soil 1st rate.

From this corner I run
S. 89° 56' W on a true line through the middle of the N half of Sec. 12 with the same var.

20.06 Set a sandstone 14 x 10 x 6 ins marked "1/16" on W face in a mound of earth 3 ft diam at base & 2 ft high for 1/16 Sec Cor.

40.12 Set a sandstone 20 x 10 x 6 ins marked "1/16" on W face a mound of earth 3 ft diam at base & 2 ft high for 1/16 Sec. Cor.

60.18 Set a sandstone 12 x 10 x 5 ins marked "1/16" on W in a mound of Earth 3 ft diam at base & 2 for 1/16 Sec Cor.

80.24 S. the N 1/16 Sec cor. bet Secs. 11 & 12.
Land generally level with good grass.
Soil 1st rate.

From the S 1/16 Sec Cor on Sec line 1 & 2
I run
East on a random line through the middle of the S. half of Sec. 1.
Var. 16° 20' E.

20.00 Set temporary 1/16 Sec Cor.
Land level prairie. sage brush & grass.
Soil 1st & 2nd rate.

40.00 Set temporary 1/16 Sec Cor.
Land level prairie. Grass. Soil 1st & 2nd rate.

60.00 Set temporary 1/16 Sec Cor.
Level prairie sage & grass. Soil 1st & 2nd rate.

79.92 Intersect the East Bdy of Sp 20 links
N of the 1/16 Sec Cor. Prairie. Soil 1st & 2nd rate.

From this corner I run
N. 89° 49' W on a true line through the middle of the South half of Sec. 1 with the same variation.

19.98 Set a sandstone 13 x 12 x 4 ins marked

Chains

"1/16" on W face in a mound of earth 3 ft diam at
+ 2 ft high for 1/16 sec Cor.

39.96. Set a sandstone 18 x 12 x 5 ins marked "1/16" on W-
ace in a mound of earth 3 ft diam at base + 2 ft
igh for 1/16 sec Cor.

59.94 Set a sandstone 15 x 10 x 5 ins marked "1/16" on W
ace in a mound of earth 3 ft diam at base + 2
high for 1/16 sec Cor.

79.92 To the S 1/16 sec cor on sec line 1 + 2.
Level prairie. Sage brush + good grass.
Soil 1st + 2nd rate.

From the 1/4 Sec cor on Sec line bet Sec 1 + 2
Run.
East on a random line through the middle
of Sec. 1.
Var. 16° 20' E.

20.00 Set timporary 1/16 sec. cor. on W. End of ridge.
Mountainous. Soil 2nd + 3rd rate.

40.00 Set timporary 1/4 Sec. Cor.
Mountainous + rough. Soil 2nd rate.

60.00 Set timporary 1/16 Sec. Cor.
Land rough + broken Soil 2nd rate.

80.04 Intersect the East. Bdy of Tp 3 S Rge. N-
of the 1/4 Sec. Cor. Land mountainous. Soil 2nd rate.
From this corner Run
N. 89° 45' W on a true line through the middle of
Sec 1 with the same var.

20.01 Set a sandstone 15 x 12 x 4 ins marked "1/16" on W
ace in a mound of earth 3 ft diam at base + 2 ft
igh for 1/16 sec Cor.

40.02 Set a sandstone 22 x 15 x 6 ins marked "1/4" on W
ace in a mound of Earth 3 ft diam at base + 2 ft
igh. for 1/4 sec Cor.

60.03 Set a sandstone 15 x 10 x 5 ins marked "1/16" on W
ace in a mound of Earth 3 ft diam at base + 2 ft
igh for 1/16 sec Cor.

80.04 To the 1/4 sec. Cor. on Sec line 1 + 2.
Mountainous with good grass.
Soil 2nd rate.

Township 3 South Range 2 West of Uintah Mer.

Chains	
	From the N 1/16 sec cor on sec line 1 & 2 Run East on a random line through the middle of the N. half of Sec 1. Var. 16° 20' E.
20.00	Set timprary 1/16 sec Cor. on small ridge coming from North from Table lands. Mountainous. Soil 2nd class.
40.00	Set timprary 1/16 Sec. Cor. on slope to North & descent to valley. Soil 2nd class.
60.00	Set timprary 1/16 sec Cor. Mountainous. Soil 2nd rate. Steep ascent to
80.20	Intersect the East. Bdy of the N½ 27 links S. of the 1/16 sec Cor. Mountainous. Soil 2nd rate.
	From this corner Run S. 89° 48' W on a true line through the middle of the N. half of Sec 1 with the same var.
20.05	Set a sandstone 18 x 14 x 5 ins marked "1/16" on W face in a mound of earth 3 ft diam at base & 2 ft high for 1/16 sec Cor.
0.10	Set a sandstone 14 x 11 x 6 ins marked "1/16" on W face in a mound of earth 3 ft diam at base & 2 ft high for 1/16 sec Cor.
60.15	Set a sandstone 16 x 11 x 3 ins marked "1/16" on W face in a mound of earth 3 ft diam at base & 2 ft high for 1/16 sec Cor.
80.20	To the N 1/16 Sec. Cor. on sec line 1 & 2. Land mountainous with good grazing. Soil 2nd rate. Aug. 5th 1882

	From the S 1/16 Sec. Cor on sec line 34 & 35 Run East on a random line through the middle of the S. half of Sec. 35. Var. 16° 25' E.
20.00	Set timprary 1/16 sec Cor. Land rough & broken. Soil 2nd rate.
24.00	West side of Canon. 6 chs wide & 35 ft deep.
40.00	Set timprary 1/16 sec Cor. Land rough & broken.

Township 3 South Range 2 West of Uintah Mer.

Chains	
60.00	Set temporary 1/16 sec. Cor. Land rough & broken. Soil 2nd rate.
61.00	Top of bluff.
72.00	Top of included hill.
80.16	Intersect the N. & line, bet Secs. 35 & 36. 23 lks N of the 1/4 sec. Cor. Land rough. Soil 2nd rate. From this corner Trim N. 89° 50' W on a true line through the middle of the S. half of Sec. 35 with the same variation.
20.04	Set a sandstone 15 x 10 x 4 ins marked "1/16" on W face in a mound of earth 3 ft diam at base & 2 ft high for 1/16 sec Cor.
40.08	Set a sandstone 14 x 8 x 5 ins marked "1/16" on W face in a mound of earth 3 ft diam at base & 2 ft high for 1/16 sec. Cor.
60.12	Set a sandstone 12 x 10 x 4 ins marked "1/16" on W face in a mound of earth 3 ft diam at base & 2 ft high for 1/16 sec. Cor.
80.16	On the S. 1/4 Sec. Cor. bet Secs. 34 & 35. Land rough & mountainous. Soil 2nd rate.

From the 1/4 Sec. Cor on Sec line 34 & 35

From

East on a random line through the middle of Sec. 35.

Var. 16° 15' E.

20.00	Set temporary 1/16 sec. Cor. Land level. Soil 2nd rate.
40.00	Set temporary 1/4 sec. Cor. Land level. Soil 2nd rate.
61.00	Set temporary 1/16 sec Cor. Land level. Soil 2nd rate.
63.00	Top of bluffs. Comm. N.W.
80.08	Intersect the N. & line 17 links South of the 1/4 Sec. Cor. bet Secs. 35 & 36. Land rough. From this corner Trim S. 89° 53' W on a true line through the middle of Sec. 35 with the same var.
20.02	Set a sandstone 10 x 8 x 7 ins marked "1/16" on W face in a mound earth 3 ft

Township 3 South. Range 2. W. of Uintah Mer.

Chains	
	diam at base + 2 ft high for 1/16 sec Cor.
40.04	Set a sandstone 10 x 9 x 4 ins marked "1/4" on W face in a mound of earth 3 ft diam at base + 2 ft high for 1/4 sec. Cor.
60.06.	Set a sandstone 15 x 12 x 10 ins marked "1/16" on W face in a mound of earth 3 ft diam at base + 2 ft high for 1/16 sec Cor.
80.08	To the 1/4 Sec. Cor. bet Secs. 34 + 35. Land generally level prairie. Soil 2nd rate.

From the N 1/16 Sec. Cor on sec line bet Secs. 34 + 35

Run East on a random line through the middle of the N. half of Sec. 35. Var. 16° 20' E.

5.00	Bottom of ravine. Course N. W.
7.00	Top of ravine. Ascend.
20.00	Set temporary 1/16 sec. Cor. on slope. Rough.
37.00	Top of ravine.
40.00	Set temporary 1/16 sec. Cor. on side of bluff.
41.00	Foot of bluffs. 50 ft high.
60.00	Set temporary 1/16 sec. Cor. Land rough + broken. Soil 3d rate.
80.28	Intersect the N. S line 31 links E. of the 1/16 Sec. Cor. bet Secs. 35 + 36. Land broken.

From this corner Run S. 89° 47' W on a true line through the middle of the N. half of Sec. 35 with the same var.

20.07	Set a sandstone 12 x 10 x 6 ins marked "1/16" on W face in a mound of earth 3 ft diam at base + 2 ft high for 1/16 sec. Cor.
40.14	Set a sandstone 15 x 8 x 6 ins marked "1/16" on W face in a mound of earth 3 ft diam at base + 2 ft high for 1/16 sec. Cor.
60.21	Set a sandstone 12 x 8 x 6 ins marked "1/16" on W face in a mound of earth 3 ft diam at base + 2 ft high for 1/16 sec. Cor.
80.28	To the N 1/16 Sec. Cor. bet Secs. 34 + 35. Land rough + mountainous. Soil 2nd + 3d rate.

Township 3 South Range 2 West of Uintah Mer.

Chains	
	From the S 1/16 sec cor on sec line bet Secs. 26 & 27
	Trun
	East on a random line through the middle of the S. half of Sec. 26.
	Var. 16° 20' E.
20.00	Set temporary 1/16 sec. Cor.
	Land level prairie. Soil 1st class
40.00	Set temporary 1/16 sec. Cor.
	Land level prairie. Soil 1st class.
60.00	Set temporary 1/16 sec. Cor.
	Land level prairie. Soil 1st class
79.98	Intersect the N & S line 13 lks. North of the 1/16 sec. Cor. Land level prairie. Soil 1st class.
	From this corner Trun
	N. 89° 54' W on a true line through the middle of the S. half of Section 26 with the same variation.
19.99	Set a sandstone 12 x 10 x 7 ins marked "1/16" on W face in a mound of earth 3 ft diam at base & 2 ft high for 1/16 sec Cor.
39.99	Set a sandstone 10 x 10 x 6 ins marked "1/16" on W face in a mound of earth 3 ft diam at base & 2 ft high for 1/16 sec. Cor.
59.98	Set a sandstone 14 x 11 x 6 ins marked "1/16" on W face in a mound of earth 3 ft diam at base & 2 ft high for 1/16 sec Cor.
79.98	To the S 1/16 Sec. Cor. bet Secs. 26 & 27.
	Land level prairie.
	Soil 1st rate.

	From the 1/4 Sec. Cor on sec line bet Secs. 26 & 27
	Trun
	East on a random line through the middle of Sec. 26.
	Var. 16° 20' E.
20.00	Set temporary 1/16 sec Cor.
	Land level prairie. Soil 1st rate.
40.00	Set temporary 1/4 sec. Cor.
	Land level prairie. Soil 1st rate.
60.00	Set temporary 1/16 sec Cor.
	Land level. Soil 1st rate.
79.92	Intersect the N & S line 24 links South.

ains of the 1/4 Sec. Cor. Land prairie. Soil 1st rate.
From this corner Trun
.89° 50' W on a true line through the middle of Sec. 26 with the same var.
19.98 Set a sandstone 14 x 8 x 5 ins marked "1/16" on W face in a mound of Earth 3 ft diam at base & 2 ft high for 1/16 sec Cor.
39.96 Set a sandstone 15 x 10 x 4 ins marked "1/4" on W ace in a mound of earth 3 ft diam at base & 2 ft for 1/4 sec Cor.
59.94 Set a sandstone 18 x 12 x 3 ins marked "1/16" on W face in a mound of Earth 3 ft diam at base & 2 ft high for 1/16 Sec. Cor.
79.92 To the 1/4 Sec. Cor bet Secs. 26 & 27.
Land prairie.
Soil 1st rate.

From the N. 1/16 sec. cor on Sec line bet Secs. 26 & 27.
Trun
East on a random line through the middle of the N half of Sec. 26.
Var. 16° 20' E.
9.00 Old bed of Du Chesne river. Course. N. W.
0.00 Set a temporary 1/16 sec Cor.
Level river bottom. Heavy underbrush. Soil 1st rate.
40.00 Set temporary 1/16 sec Cor.
River bottom. Heavy underbrush. Soil 1st rate.
44.00 Scattering cottonwood & underbrush.
60.00 Set temporary 1/16 sec Cor.
River bottom. Heave underbrush. Soil 1st rate.
80.34 Intersect the N & S line 47 links North of the 1/16 Sec. Cor. River bottom. Soil 1st rate.
From this corner Trun
.89° 40' W on a true line through the middle of the N. half of Sec. 26 with the same variation.
20.08 Set a sandstone 12 x 8 x 6 ins marked "1/16" on W ace in a mound of earth 3 ft diam at base & 2 high for 1/16 sec Cor.
40.17 Set a sandstone 12 x 10 x 10 ins marked "1/16" on W face in a mound of earth 3 feet

Township 3 South Range 2 West of Uintah Meridian

Chains	
	diam at base, 2 ft high for 1/16 Sec Cor
60.26	Set a cottonwood post 3½ ft long by 3 ins square marked "1/16" on W face in a mound of earth 2½ ft high, 2 ft diam at base with pits for 1/16 Section Corner
80.32	To the N 1/16 Sec Cor on sec line bet Secs 26 & 27. 20 and river bottom, thick undebrush, cottonwood Soil 1st rate
	From the S 1/16 Sec Cor on sec line between Secs 22 & 23.
	Run East on a random line through the middle of the S half of Sec 23. Var 16° 20' E.
	Through dense undebrush to
9.00	Right bank of Du Chesne river
11.05	Left bank. Course S.
17.65	Left bank. Course N by E
19.66	Right bank. Dense undebrush
20.00	Set temporary 1/16 Sec Cor.
40.00	Set temporary 1/16 Sec Cor.
43.80	Right bank Du Chesne. Course S. E. near head of island.
45.80	Left bank Du Chesne.
60.00	Set temporary 1/16 Sec Cor.
80.20	Intersect the N & S line 33 links N of the 1/16 Sec Cor. Dense undebrush.
	From this corner Run N 89° 46' W on a true line through the middle of the S half of Sec 23 with the same var
20.05	Set a cottonwood post 3½ ft long by 3 ins square marked "1/16" on W face, built around it a mound of earth 3 ft diam at base & 2 ft high with pits for 1/16 Sec Cor. Thence through dense undebrush
40.10	Set a cottonwood post 3½ ft long by 3 ins square marked "1/16" on W face, built around it a mound of earth 3 ft diam at base & 2 ft high with pits for 1/16 Sec Cor
60.15	Set a cottonwood post 3½ ft long by 3 ins square

Township 3 South Range 2 West of Uintah Meridian

Chains	
	marked 1/16 on W face, built around it a mound of earth 3 ft diam at base & 2 ft high with pits for 1/16 Sec Cor.
82.20	To the 1/16 Sec Cor on sec line bet Secs 22 & 23. Land river bottom with dense undertrush. Soil 1st rate.
	From the 1/4 Sec Cor on sec line bet Secs 22 & 23 Turn East on a random line through the middle of Sec 23. Var 16° 30' E.
15.26	Right bank of Du Chesne river. Course S.
17.26	Left bank.
20.00	Set temporary 1/16 Sec Cor. Soil 1st rate.
21.75	Left bank Du Chesne. Course N. E.
23.55	Right bank.
33.50	Right bank. Course S. E.
35.70	Left bank.
40.00	Set temporary 1/4 Sec Cor. Soil 1st rate.
60.00	Set temporary 1/16 Sec Cor. Undertrush.
79.96	Intersect the N. & line 16 links South of the 1/4 Sec Cor. Dense undertrush. From this corner Turn S. 89° 53' W on a true line through the middle of Sec 23 with the same var.
19.99	Set a cottonwood post 3½ ft long by 3 ins square marked 1/16 on W face, built around it a mound of earth 3 ft diam at base & 2 ft high with pits for 1/16 Sec Cor.
39.98	Set a cottonwood post 3½ ft long by 3 ins square marked 1/4 on W face in a mound of earth 3 ft diam at base & 2 ft high with pits for 1/4 Sec Cor.
59.97	Set a cottonwood post 3½ ft long by 3 ins square marked 1/16 on W face, built around it a mound of earth 3 ft diam at base & 2 ft high with pits for 1/16 Sec Cor.
79.96	To the 1/4 Sec Cor on sec line bet Secs 22 & 23. Land river bottom, dense undertrush. Soil 1st rate.

Township 3 South. Range 2 W of Uintah Mer^d. 424

ains

The West End of the N 1/16 Sec line of Sec. 23. falling in the river I go to the N 1/16 Sec. Cor on sec line 23 & 24.

Thence Trun

West on a true line through the middle of the N. half of Sec. 23.

Var. 16° 20' E.

20.00 Set a sandstone 14 x 14 x 5 ins marked "1/16" on W face a mound of earth 3 ft diam at base & 2 ft high for 1/16 Sec. Cor.

40.00 Set a sandstone 20 x 20 x 8 ins marked "1/16" on W face 5 lks S. of wagon road. Course E & S. E. in a mound of earth 3 ft diam at base & 2 ft high for 1/16 Sec. Corner.

60.00 Set a sandstone 14 x 12 x 4 ins marked "1/16" on W face in a mound of earth 3 ft diam at base & 2 ft high for 1/16 Sec. Cor.

74.64 "M.C." Left bank of Du Chesne river. Set sandstone 15 x 12 x 5 ins for meander corner. marked "M.C." on East face. Course of river South.
Land river bottom. Dense underbrush.
Soil 1st rate. Aug. 6th 1882

From the S. 1/16 sec cor. on sec line between Secs. 14 & 15. Trun

East on a random line through the middle of the S. half of Sec. 14.

Var. 16° 20' E.

20.00 Set temporary 1/16 sec cor.
Land rough & mountainous. Soil 2nd & 3d rate.

40.00 Set temporary 1/16 sec cor.
Land rough & mountainous. Soil 2nd & 3d rate.

60.00 Set temporary 1/16 sec cor.
Land rough & mountainous. Soil 2nd & 3d rate.

80.25 Intersect the N & S line 26 links South of the 1/16 Sec. Cor. Mountainous. Soil 2d & 3d rate.

From this corner Trun

89° 49' W on a true line through the middle of the S. half of Sec. 14 with the same variation.

20.06 Set a sandstone 12 x 12 x 4 ins marked "1/16" on W in a mound of earth 3 ft

Chains	
	diam at base & 2 ft high for 1/16 Sec. Cor.
40.13	Set a sandstone 14 x 13 x 5 ins marked "1/16" on W face in a mound of earth 3 ft diam at base & 2 ft high for 1/16 sec Cor.
60.19	Set a sandstone 15 x 10 x 3 1/2 ins marked "1/16" on W face in a mound of earth 3 ft diam at base & 2 ft high for 1/16 sec Cor.
80.25	To the S 1/16 Sec. Cor bet Secs. 14 & 15. Land rough & mountainous. Soil 2nd & 3d rate.
	From the 1/4 Sec. Cor on sec line between Secs 14 & 15 Trim East on a random line through the middle of Sec. 14. Var. 16° 20' E.
15.00	Ascend from basin & bad lands. Heavy wash.
20.00	Set temporary 1/16 sec. Cor. Soil 3d rate.
40.00	Set temporary 1/4 sec. Cor. Land prairie Light sandy. Soil. 2nd rate.
60.00	Set temporary 1/16 sec. Cor. Land prairie Light sandy soil. 2nd rate.
79.92	Intersect the N & S line 18 links N of the 1/4 sec. cor. Prairie. Soil 1st & 2nd rate From this corner Trim N. 89° 52' W on a true line through the middle of Sec. 14 with the same var.
19.98	Set a sandstone 19 x 7 x 3 ins marked "1/16" on W face in a mound of earth 3 ft diam at base & 2 ft high for 1/16 sec Cor.
39.96	Set a sandstone 20 x 10 x 3 ins marked "1/4" on W face in a mound of earth 3 ft diam at base & 2 ft high for 1/4 sec Cor.
59.94	Set a sandstone 22 x 7 x 3 ins marked "1/16" on W face in a mound of earth 3 ft diam at base & 2 ft high for 1/16 sec Cor.
79.92	To the 1/4 Sec. Cor. bet. Secs. 14 & 15. Land prairie. Light sandy soil. Soil 1st & 2nd rate.

Township 3 South Range 2 W of Uintah Meridian

ame

From the N 1/16 Sec. Cor on Sec line bet Secs. 14 & 15. Thence

East on a random line through the middle of the N. half of Sec. 14.

Var. 16° 20' E.

Over mountainous country and descending into

20.00 valley. Set temporary 1/16 sec. Cor.

36.00 In valley & prairie.

40.00 Set temporary 1/16 sec. Cor.
Prairie. Soil 1st & 2nd rate

60.00 Set temporary 1/16 Sec. Cor.
Prairie. Soil 1st & 2nd rate.

80.12 Intersect the N. & S line 12 links North of the 1/16 Sec. Cor. Prairie. Soil 1st & 2nd rate.

From this corner Thence

N. 89° 55' W on a true line through the middle of the N. half of Sec. 14 with the same variation.

20.03 Set a sandstone 18 x 10 x 4 ins marked "1/16" on face in a mound of earth 3 ft diam at base & 2 ft for 1/16 sec. Cor.

40.06 Set a sandstone 25 x 10 x 2 ins marked "1/16" on W face in a mound of earth 3 ft diam at base & 2 ft high for 1/16 sec. Cor.

60.09 Set a sandstone 15 x 12 x 4 ins marked "1/16" on face in a mound of earth 3 ft diam at base & 2 ft high for 1/16 sec. Cor.

80.12 To the N 1/16 sec. Cor bet Secs. 14 & 15.
Land mountainous & partly prairie.
Soil 1st & 2nd rate.

From the S 1/16 sec. Cor on sec line bet Secs. 10 & 11 Thence

East on a random line through the middle of the S. half of Sec. 11.

Var. 16° 20' E.

20.00 Set temporary 1/16 sec. Cor.
Land prairie. Soil 1st rate.

40.00 Set temporary 1/16 sec. Cor.
Land prairie. Soil 1st rate.

60.00 Set temporary 1/16 sec. Cor.
Land prairie. Soil 1st rate.

Township 3 South Range 2 West of Uintah Mer.

Chains	
80.09	Intersect the N & S line 33 links South of the 1/16 sec. Cor. Land prairie. Soil 1st rate.
	From this corner Trun
	N. 89° 46' W on a true line through the middle of the S. half of Section 11 with the same var.
20.02	Set a sandstone 12 x 10 x 4 ins marked "1/16" on W face in a mound of earth 3 ft diam at base & 2 ft high for 1/16 sec. Cor.
40.05	Set a sandstone 10 x 10 x 8 ins marked "1/16" on W face in a mound of earth 3 ft diam at base & 2 ft high for 1/16 sec. Cor.
60.07	Set a sandstone 14 x 10 x 8 ins marked "1/16" on W face in a mound of earth 3 ft diam at base & 2 ft high for 1/16 sec. Cor.
80.09	To the S 1/16 sec. Cor bet Secs. 10 & 11. Land prairie with good grass. Soil 1st rate.
	From the 1/4 Sec. Cor on sec line bet Secs. 10 & 11, Trun
	East on a random line through the middle of Sec. 11. Var. 16° 20' E.
20.00	Set temporary 1/16 sec. cor. Land prairie. Soil 1st rate.
40.00	Set temporary 1/4 sec. Cor. Land prairie. Soil 1st rate.
60.00	Set temporary 1/16 sec. Cor. Land prairie. Soil 1st rate.
79.94	Intersect the N & S line 23 links South of the 1/4 Sec. Cor. Prairie. Soil 1st rate.
	From this corner Trun
	S. 89° 50' W on a true line through the middle of Sec. 11 with the same var.
19.97	Set a sandstone 12 x 10 x 4 1/2 ins marked "1/16" on W face in a mound of earth 3 ft diam at base & 2 ft high for 1/16 sec. Cor.
39.97	Set a sandstone 16 x 8 x 4 ins marked "1/4" on W face in a mound of earth 3 ft diam at base & 2 ft high for 1/4 sec. Cor.
59.95	Set a sandstone 14 x 8 x 3 1/2 ins marked

Township 3 South Range 2 West of Uintah Mer

Chains

1/16" on W face in a mound of earth 3 ft diam at base & 2 ft high for 1/16 sec. Cor.

79.94 To the 1/4 Sec. Cor bet Secs. 10 & 11.

Land level prairie.

Soil 1st rate

From the N 1/16 Sec Cor on sec line bet Secs. 10 & 11 Trem

East on a random line through the middle of the N. half of Sec. 11.

Var. 16° 20' E.

20.00 Set temporary 1/16 Sec. Cor. Prairie. Soil 1st rate

40.00 Set temporary 1/16 Sec. Cor. Prairie. Soil 1st rate

60.00 Set temporary 1/16 Sec. Cor. Prairie. Soil 1st rate.

80.08 Intersect the N & S. line 15 links South of the 1/16. Sec. Cor. Prairie. Soil 1st rate.

From this corner Trem

S. 89° 54' W on a true line through the middle of the N half of Sec. 11 with the same variation

20.02 Set a sandstone 16 x 8 x 3 ins marked "1/16" on W face in a mound of earth 3 ft diam at base & 2 ft high for 1/16 sec. Cor.

40.04 Set a sandstone 14 x 8 x 3 ins marked "1/16" on W face in a mound of earth 3 ft diam at base & 2 ft high for 1/16 sec. Cor.

60.06 Set a sandstone 10 x 10 x 5 ins marked "1/16" on W face in a mound of earth 3 ft diam at base & 2 ft high for 1/16 sec. Cor.

80.08 To the N 1/16 Sec Cor bet Secs 10 & 11.

Land level prairie.

Soil 1st rate.

From the S 1/16 Sec. Cor on Sec line bet Secs. 2 & 3. Trem

East on a random line through the middle of the S half of Sec. 2.

Var. 16° 20' E.

20.00 Set temporary 1/16 sec. Cor. Prairie. Soil 1st & 2nd rate

40.00 Set temporary 1/16 sec. Cor. Prairie. Soil 1st & 2d rate

60.00 Set temporary 1/16 sec. Cor. Prairie. Soil 1st & 2d rate

a. 6. Intersect the N & S line 9 links North

Township 3 South Range 2 West of Umiak Mer.

Chains	
	of the 1/16 Sec. Cor on Sec line bet Secs. 1 & 2. From this corner I run N. 89° 56' W on a true line through the middle of the S. half of Sec. 2 with the same variation.
19.99	Set a sandstone 13 x 12 x 4 ins marked "1/16" on W face in a mound of earth 3 ft diam at base & 2 ft high for 1/16 sec. Cor.
39.98	Set a sandstone 18 x 12 x 5 ins marked "1/16" on W face in a mound of earth 3 ft diam at base & 2 ft high for 1/16 sec. Cor.
59.97	Set a sandstone 15 x 10 x 5 ins marked "1/16" on W face in a mound of earth 3 ft diam at base & 2 ft high for 1/16 sec. Cor.
79.96.	To the S 1/16 Sec. Cor on Sec line bet Secs. 2 & 3. Land level prairie. Sage brush & grass. Soil 1st rate.

From the 1/4 Sec. Cor on Sec line bet Secs. 2 & 3. I run East on a random line through the middle of Sec. 2. Var. 16° 20' E.

20.00	Set temporary 1/16 sec. Cor. Prairie. Soil 1st rate
40.00	Set temporary 1/4 sec. Cor. in valley. Soil 1st rate. thence ascend isolated ridge. Course N. W.
49.00	and descend to foot of ridge & ascend to
53.00	Top of ridge.
60.00	Set temporary 1/16 Sec. Cor in flat.
80.16	Intersect the N & S line 35 links N of the 1/4 Sec Cor. From this corner I run N. 89° 45' W on a true line through the middle of Sec. 2 with the same var.
20.04	Set a sandstone 18 x 12 x 5 ins marked "1/16" on W face in a mound of earth 3 ft diam at base & 2 ft high for 1/16 sec Cor.
40.08	Set a sandstone 16 x 12 x 5 ins marked "1/4" on W face in a mound of earth 3 ft diam at base & 2 ft high for 1/4 sec Cor.
60.12	Set a sandstone 20 x 15 x 4 ins marked

Township 8 South Range. 2 West of Uintah Meridian

Chains

"1/16" on W face in a mound of earth 3 ft diam at base & 2 ft high for 1/16 sec Cor.

80.16 To the 1/4 sec Cor on sec line bet Secs. 2 & 3.

Land mountainous.

Soil 1st rate.

From the N 1/16 sec Cor. on Sec line Secs. 2 & 3.

Thence

East on a random line through the middle of the N. half of Sec. 2.

Var. 16° 20' E.

20.00 Set timpurary 1/16 sec Cor. Prairie. Soil 1st rate.

40.00 Set timpurary 1/16 sec. Cor. Prairie. Soil 1st rate.

60.00 et timpurary 1/16 sec. Cor. Prairie. Soil 1st rate.

80.02 Intersect the N & S line 13 links N of the 16 Sec. Cor. Prairie. Soil 1st rate

From this corner Thence

N. 89° 54' W on a true line through the middle of the N. half of Sec. 2 with the same var.

20.01 Set a sandstone 18 x 13 x 4 ins marked "1/16" on W face in a mound of earth 3 ft diam at base & 2 ft high for 1/16 sec. Cor.

40.01 Set a sandstone 18 x 12 x 6 ins marked "1/16" on W face in a mound of earth 3 ft diam at base & 2 ft high for 1/16 sec Cor.

60.02 Set a sandstone 18 x 8 x 3 ins marked "1/16" on W face in a mound of earth 3 ft diam at base & 2 ft high for 1/16 sec. Cor.

80.02 To the N 1/16 sec Cor bet Secs. 2 & 3.

Land level prairie. Good grass.

Soil 1st rate.

Aug. 7th 1882

From the 1/16 sec Cor on sec line bet Secs. 33 & 34. Thence

East on a random line through the middle of the S half of Sec. 34.

Var. 16° E.

20.00 Set timpurary 1/16 sec Cor. Prairie. Soil 2nd rate.

40.00 timpurary 1/16 sec Cor. Prairie. Soil 2nd rate.

60.00 Set timpurary 1/16 sec Cor. Prairie. Soil 2d rate.

Chains	
80.20	Intersect the N. & S. line 39 links North of the 1/16 Sec. Cor. Land undulating prairie.
	From this corner Trun
	N. 89° 43' W on a true line through the middle of the S. half of Sec. 34 with the same variation.
20.05	Set a sandstone 9 x 9 x 7 ins marked 1/16 on W face in a mound of earth 3 ft diam at base & 2 ft high for 1/16 sec Cor.
40.10	Set a sandstone 12 x 8 x 7 ins marked 1/16 on W face in a mound of earth 3 ft diam at base & 2 ft high for 1/16 sec Cor.
60.15	Set a sandstone 12 x 8 x 7 ins marked 1/16 on W face in a mound of earth 3 ft diam at base & 2 ft high for 1/16 sec. Cor.
80.20	To the S 1/16 Sec. Cor on sec line bet Secs 33 & 34 Land undulating prairie.
	Soil 2nd rate.
	From the 1/4 Sec. Cor on sec line bet Secs. 33 & 34. &
	Trun
	East on a random line through the middle of Sec. 34.
	Var. 16° E.
7.00	Top of bluff. 50 ft high.
18.00	Top of cañon.
20.00	Set temporary 1/16 sec Cor. Land rough. Soil 2d rate
28.00	Top of cañon.
40.00	Set temporary 1/4 sec Cor. Land rough. Soil 2nd rate
60.00	Set temporary 1/16 sec. Cor. Land rough. Soil 2d rate.
80.28	Intersect the N. & S. line 24 links South of the 1/4 sec. Cor. on level. Soil 2d rate
	From this corner Trun
	S. 89° 50' W on a true line through the middle of Sec. 34 with the same var.
20.07	Set a sandstone 12 x 9 x 5 ins marked 1/16 on W face in a mound of earth 3 ft diam at base & 2 ft high for 1/16 sec Cor.
40.14	Set a sandstone 9 x 8 x 7 ins marked 1/4 on W face in a mound of earth 3 ft diam at base & 2 ft high for 1/4 sec Cor.
60.21	Set a sandstone 22 x 13 x 3 ins marked

Township 3 South Range 2 West of Uintah Mer.

ains "1/16" on W face in a mound of earth 3 ft diam at base & 2 ft high for 1/16 sec Cor.

80.28 To the 1/4 Sec. Cor on sec line bet Secs. 33 & 34.
Land mountainous & broken.
Soil 2nd rate.

From the N 1/16 Sec. Cor on sec line Secs. 33 & 34.
Run
East on a random line through the middle of the N. half of Sec. 34.
Var. 16° 20' E.

20.00 Set a timporary 1/16 sec Cor.
Land prairie. Soil 2nd rate.
40.00 Set a timporary 1/16 sec Cor. Soil 1st rate. Prairie.
60.00 Set a timporary 1/16 sec Cor. Foot of bluffs. Soil 1st rate.
68.00 Top of bluffs. 50 ft high. Course E. N.E. & W. S.W.
80.04 Intersect the N & S line 37 links South of the 1/16 sec. Cor. on sec line bet Secs. 26 & 27.
From this corner Run
S. 89° 44' W on a true line through the middle of the half of Sec 34 with the same variation.
20.01 Set a sandstone 15" x 12" x 5" ins marked "1/16" on W ace in a mound of earth 3 ft diam at base & 2 ft h for 1/16 sec Cor.
40.02 Set a sandstone 12" x 12" x 6" ins marked "1/16" on W ace in a mound of earth 3 ft diam at base & 2 high for 1/16 sec Cor.
60.03 Set a sandstone 14" x 8" x 8" ins marked "1/16" on W face in a mound of earth 3 ft diam at base & 2 ft high for 1/16 sec Cor.
80.04 To the N 1/16 sec Cor on sec line bet Secs. 33 & 34.
Land undulating prairie.
Soil 1st rate.

From the S 1/16 sec. Cor on sec line bet Secs. 27 & 28 Run
East on a random line through the middle of the S. half of Sec. 27.
Var. 16° 20' E.
20.00 Set timporary 1/16 sec. Cor. Prairie. Soil 1st rate.
40.00 Set timporary 1/16 sec Cor. Prairie. Soil 1st rate

Township 3. South Range 2 West of Uintah Mer.

Chains	
60.00	Set timpsray 1/16 sec. cor. Prairie. Soil 1st rate.
80.00	Intersect the N. & line 15 links North of the 1/16 Sec. Cor. Prairie. Soil 1st rate.
	From this corner I run N. 89° 54' W on a true line through the middle of the S. half of Sec. 27 with the same var.
20.00	Set a sandstone 10 x 8 x 4 ins marked "1/16" on W face in a mound of earth 3 ft diam at base x 2 ft high for 1/16 sec Cor.
40.00	Set a sandstone 12 x 10 x 4 ins marked "1/16" on W face in a mound of earth 3 ft diam at base x 2 ft high for 1/16 sec Cor.
60.00	Set a sandstone 13 x 8 x 5 ins marked "1/16" on W face in a mound of earth 3 ft diam at base x 2 ft high for 1/16 sec Cor.
80.00	To the S 1/16 Sec. Cor on sec line bet Secs. 27 & 28. Land level prairie. Soil 1st rate.

	From the 1/4 Sec. Cor on sec line bet Secs. 27 & 28 I run East on a random line through the middle of Sec. 27. Var. 16° 20' E.
20.00	Set timpsray 1/16 sec cor. Level. Soil 1st rate.
40.00	Set timpsray 1/4 sec cor. Level. Soil 1st rate.
60.00	Set timpsray 1/16 sec cor. Level. Soil 1st rate.
80.08	Intersect the N. & line 11 links South of the 1/4 sec Cor. Land level. Soil 1st rate.
	From this corner I run S. 89° 55' W on a true line through the middle of Sec. 27 with the same variation.
20.02	Set a sandstone 12 x 10 x 5 ins marked "1/16" on W face in a mound of earth 3 ft diam at base x 2 ft high for 1/16 sec Cor.
40.04	Set a sandstone 13 x 9 x 4 ins marked "1/4" on W face in a mound of earth 3 ft diam at base x 2 ft high for 1/4 sec Cor.
60.06	Set a sandstone 15 x 14 x 4 ins marked "1/16" on W face in a mound of earth 3 ft diam at base x 2 ft high for 1/16 sec Cor.

Township 3 South Range 2. West of Uintah Mer.d

Chains	
80.08	To the 1/4 Sec Cor on sec line bet. Secs. 27 & 28. Land level prairie. Soil 1st rate.
	From the N 1/16 Sec. Cor on sec line bet Secs. 27 & 28. Trim East on a random line through the middle of the N. half of Sec. 27. Var. 16° 20' E.
9.00	Old bed of river. Course N. W.
20.00	Set temporary 1/16 sec cor. Level. Soil 1st rate.
40.00	Set temporary 1/16 sec cor. Level. Soil 1st rate. A dead cottonwood tree bears N. 85° E. distant 2 ch. 30 links
44.00	Enter brush & scattering cottonwood
60.00	Set temporary 1/16 sec. Cor. Level. Soil 1st rate.
80.24	Intersect the N & S line 31 links South of the 1/16 Sec. Cor. Underbrush. Soil 1st rate From this corner Trim S. 89° 47' W on a true line through the middle of the N. half of Sec. 27 with the same var.
20.06	Set a sandstone 12 x 8 x 6 ins marked "1/16" on W face in a mound of earth 3 ft diam at base & 2 ft high for 1/16 sec cor.
40.12	Set a sandstone 12 x 10 x 10 ins marked "1/16" on W face in a mound of earth 3 ft diam at base & 2 ft high for 1/16 sec. Cor.
60.18.	Set a cottonwood post. 3 1/2 ft long by 3 ins sqr marked "1/16" on W face in a mound of earth 2 1/2 ft diam at base & 2 ft high with pits for 1/16 sec. Cor.
80.24	To the N 1/16 sec. Cor on sec line bet Secs. 27 & 28. 1st 1/2 mile open prairie. Soil 1st rate. Last 1/2 mile Heavy underbrush. Soil 1st rate Au. 8th 1882
	rone '16 Cor on sec line Secs. 21 & 22. Trim East on a random line through the middle of the S. half of Sec. 22. Var. 16° 20' E.
20.00	et temporary 1/16 sec cor. Heavy underbrush. Soil 1st rate

Chains	
40.00	Set temporary 1/16 Sec. Cor. Heavy underbrush. Soil 1st rate.
60.00	Set temporary 1/16 Sec. Cor. Soil 1st rate.
80.12	Intersect the N. Line 19 links North of the 1/16 Sec. Cor. Underbrush. Soil 1st rate.
	From this corner I run N. 89° 52' W on a true line through the middle of the S half of Sec. 22 with the same var.
20.03	Set a cottonwood post. 3½ ft long by 3 ins sqr. marked "1/16" on W face in a mound of earth 2½ ft diam at base & 2 ft high with pits for 1/16 Sec. Cor.
40.06	Set a cottonwood post 3½ ft long by 3 ins sqr. marked "1/16" on W face in a mound of earth 2½ ft diam at base & 2 ft high with pits for 1/16 sec. Cor.
60.09	Set a cottonwood post. 3½ ft long by 3 ins sqr marked "1/16" on W face in a mound of earth 2½ ft diam at base & 2 ft high for 1/16 Section Corner. with pits.
80.12	To the S 1/16 sec. Cor on sec line bet Secs. 21 & 22. Heavy underbrush, willows & cottonwood. Soil 1st rate. River bottom.

From the 1/4 Sec. Cor on sec line bet Secs. 21 & 22,

I run East on a random line through the middle of Sec. 22.

Var. 16° 30' E.

7.00	Right bank Du Chesne river. Course E and S.
20.00	Set temporary 1/16 sec. Cor. 30 links South of the Du Chesne river. Heavy underbrush. Soil 1st rate
35.00	Right bank of Du. Chesne. Course. E. S. E.
40.00	Left bank of Du. Chesne. Course. S. E. Set temporary 1/4 Sec. Cor. on water edge. width of stream 1 chain & from bank to bank 3 chs distance. Soil 1st rate.
55.00	Left bank of Du Chesne.
57.00	Right bank. Course. N. N. E.
60.00	Set temporary 1/16 sec Cor.
80.32	Intersect the N. Line 62 links North of the 1/4 sec Cor. Dense underbrush. Soil 1st rate.
	From this corner I run N. 89° 33' W on a true line through the

Township 3 South Range 2 West of Uintah Mer.

Chains	
	middle of Sec. 22 with the same var.
20.08	Set a sandstone 12 x 10 x 8 ins marked "1/16" on W face in a mound of earth 3 ft diam at base 2 ft high for 1/16 sec Cor.
0.16	Blazed & marked a cottonwood tree 8 ins diam "No. 6". Bearing to same. S. 87° 15' East. distant 1 ch. 53 links, for witness corner to 1/4 Section corner.
60.24	Set a cottonwood post. 3 ft long by 4 ins square marked "1/16" on W face in a mound of earth 2½ ft diam at base & 2 ft high with pits for 1/16 Sec. Cor.
80.32	To the 1/4 Sec. Cor on sec line bet Secs. 21 & 22. Land river bottom. Dense underbrush, willows & white ham & cottonwood.
	Soil 1st rate.
	Thence N. 1/16 Sec. Cor on sec line Secs. 21 & 22. Thence
	East on a random line through the
	idle of the N. half of Sec. 22.
	Var. 16° E.
8.70	Wagon road to bridge across Lake Fork. Course S. W. 1 chain N is a deep gulch N. E. width 50 links, then there is another N. N. E. width 1 chain. Distances between them 60 links. To the North is rough, very steep spur of isolated mountain whose general course is E & W.
0.00	Set temporary 1/16 sec cor. Soil 1st rate.
6.00	Deep gulch. S. S. E.
32.00	Deep gulch. Course. S.
40.00	Set temporary 1/16 Sec. Cor.
51.50	Dry gulch. Course. S. E.
53.00	Dry gulch. Course. S.
6.20	Dry Gulch. Course. S. S. E.
60.00	Set temporary 1/16 Sec. Cor 2 branches of Du Chesne river one courses E. N. E and the other courses W. S. W.
80.18	Intersect the N. & S line 43 links South of the 1/16 sec cor. on sec line bet Secs. 22 & 23. Dense underbrush. willows & cottonwood.

Township 3. South Range 2 West Uintah Mer.

	From this corner I run
	S. 89° 42' W on a true line through the middle of the N. half of Section 22 with the same variation.
19.18 M.C.	Set a sandstone 14 x 9 x 4 ins marked "M.C." on W face in a mound of earth 3 ft diam at base & 2 ft high on left bluff of Lake Fork.
	7 chains 71 links South the river makes a bend & comes from E. & N. E.
40.09	Set a sandstone 18 x 12 x 5 ins marked "1/16" on W face in a mound of earth 3 ft diam at base & 2 ft high for 1/16 sec Cor.
60.14	Set a sandstone 22 x 10 x 3 ins marked "1/16" on W face in a mound of earth 3 ft diam at base & 2 ft high for 1/16 sec Cor.
80.18	To the N 1/16 sec Cor on sec line bet Secs. 21 & 22. Land river bottom through dense thickets of white, hair-willows & cottonwood.
	Soil 1st rate.
	Aug. 9th 1882.
	From the S 1/16 Sec. Cor on sec line bet Secs. 15 & 16. I run
	East on a random line through the middle of the S. half of Sec. 15.
	(Var. 16° 30' E.
20.00	Set temporary 1/16 Sec. Cor. Mountainous.
35.00	Very deep gulch. Course S. Mountainous.
40.00	Set temporary 1/16 sec. Cor. Soil 3rd rate.
60.00	Set temporary 1/16 sec. Cor. Mountainous.
80.58	Intersect the N. & S line 59 links South of the 1/16 Sec. Cor. Mountainous. Soil 3rd rate.
	From this corner I run
	S. 89° 35' W on a true line through the middle of the S. half of Section 15 with the same variation.
20.14	Set a sandstone 20 x 14 x 3 ins marked 1/16" on W face in a mound of earth 3 ft diam at base & 2 ft high for 1/16 sec. Cor.
40.29	Set a sandstone 45 x 22 x 8 ins marked 1/16" on W face in a mound of earth 3 ft diam at base & 2 ft high for 1/16 sec. Cor.

Township 3 South Range 2 West of Uintah Mer.

Chains	
60.44	Set a sandstone 15 x 10 x 5 ins marked "1/16" on W face in a mound of earth 3 ft diam at base x 2 ft high for 1/16 sec. Cor.
80.00	To the S 1/16 Sec. Cor. on sec line bet Secs 15 & 16. Broad mountainous, hilly area characterized by sharp ridges and foot hills of isolated mountains. Soil 3rd rate.
	The 1/4 Sec line in Sec 15 was not surveyed, it passes over crest of an isolated mountain nearly 1000 ft in height and unfit for either cultivation or grazing.
	From the N 1/16 Sec. Cor. on sec line bet Secs. 15 & 16. Run East on a random line through the middle of the N half of Sec. 15. Var. 16° 30' E.
10.00	Steep gulch. Course S. Chains W.
16.00	Steep gulch. S. 2 chs. Chains W.
20.00	Ascend to top of small ridge pulling down to north. Set temporary 1/16 sec Cor.
22.50	Then descend & ascend to another ridge, a spur from isolated mountain on South side which ends directly North in 2 chains & then descend very rough & broken country to foot of bluffs. Soil 3rd rate
41.00	Set temporary 1/16 sec. Cor. Bluffs 30 ft high.
60.00	Set temporary 1/16 sec. Cor. on W slope of isolated mountain. Soil 3rd rate.
	Then descend to very deep depression.
80.72	Continue the N 1/2 line 80 links North of the 1/16 Sec. Cor. Soil 3rd rate, mountainous.
	From this corner Run N. 89° 24' W on a true line through the middle of the N half of Sec. 15 with the same var.
20.18	Set a sandstone 17 x 13 x 3 ins marked "1/16" on W face in a mound of Earth 3 ft diam at base x 2 ft high for N 1/16 sec Cor.
40.36	Set a sandstone 18 x 18 x 3 ins marked

Township 5 South Range 2 West of Uintah Mer.

[illegible]	"1/16" on W face in a mound of earth 3 ft diam at base & 2 ft high for 1/16 sec. Cor.
60.34	Set a sandstone 16 x 12 x 7 ins marked "1/16" on W face in a mound of earth 3 ft diam at base & 2 ft high for 1/16 sec. Cor.
80.72	To the N 1/16 Sec. Cor on sec line bet Secs. 15 & 16. Land mountainous & broken. Soil 3d rate.
	From the S 1/16 Sec Cor on sec line bet Secs. 9 & 10 Trim East on a random line through the middle of the S. half of Sec. 10. Var. 16°40' E.
20.00	Set temporary 1/16 Sec. Cor. Prairie. Soil 2nd rate.
40.00	Set temporary 1/16 Sec. Cor. Prairie. Soil 2d rate.
60.00	Set temporary 1/16 Sec Cor. Prairie. Soil 2d rate.
79.98	Intersect the N & S line 27 links South of the 1/16 Sec. Cor. Land prairie. Soil 2nd rate. From this corner Trim S 89°48' W on a true line through the middle of the S. half of Sec. 10 with the same var.
19.99	Set a sandstone 20 x 10 x 5 ins marked "1/16" on W face in a mound of earth 3 ft diam at base & 2 ft high for 1/16 sec. Cor.
39.99	Set a sandstone 12 x 12 x 6 ins marked "1/16" on W face in a mound of earth 3 ft diam at base & 2 ft high for 1/16 sec. Cor.
59.98	Set a sandstone 15 x 12 x 5 ins marked "1/16" on W face in a mound of earth 3 ft diam at base & 2 ft high for 1/16 sec Cor.
79.98	To the S 1/16 sec Cor on sec line bet Secs. 9 & 10. Land prairie. Soil 2nd rate.
	From the 1/4 Sec. Cor on sec line bet Secs. 9 & 10. Trim East on a random line through the middle of Sec. 10. Var. 16°40' E.
20.00	Set temporary 1/16 Sec. Cor. Prairie. Sage & grass.

Township 3 South Range 2 West of Uintah Mer.

Chains	
40.00	Set temporary 1/4 Sec. Cor. Land prairie. Sage & grass. Soil 1st rate.
60.00	Set temporary 1/16 Sec. Cor. Land prairie. Sage & grass. Soil 1st rate.
80.08	Intersect the N & S line 15 links North of the 1/4 Sec. Cor. Land prairie. Grass. Soil 1st rate. From this corner Trim N 89° 54' W on a true line through the middle of Section 10 with the same var.
20.02	Set a sandstone 12 x 12 x 4 1/2 ins marked "1/16" on W face in a mound of earth 3 ft diam at base & 2 ft high for 1/16 sec cor.
40.04	Set a sandstone 16 x 8 x 4 ins marked "1/4" on W face in a mound of earth 3 ft diam at base & 2 ft high for 1/4 sec cor.
60.06	Set a sandstone 16 x 8 x 6 ins marked "1/16" on W face in a mound of earth 3 ft diam at base & 2 ft high for 1/16 sec cor.
80.08	To the 1/4 Sec. Cor. on sec line bet Secs. 9 & 10. Land prairie. Sage brush & grass. Soil 1st rate.

From the N 1/16 Sec. Cor. on sec. line bet Secs. 9 & 10.

Trim East on a random line through the middle of the N half of Sec. 10.

Var 16° 40' E.

Over rough & mountainous country to

20.00	Set temporary 1/16 Sec. Cor. Some fine lithographic stone found here.
40.00	Set temporary 1/16 sec cor. Prairie Soil 1st rate.
60.00	Set temporary 1/16 sec cor. Prairie. Soil 1st rate.
80.04	Intersect the N & S line 19 links North of the 1/16 Section Corner. Land prairie. Soil 1st rate. From this corner Trim N. 89° 52' W on a true line through the middle of the N half of Sec. 10 with the same var.
20.01	Set a sandstone 18 x 8 x 4 ins marked "1/16" on W face in a mound of earth 3 ft diam at base & 2 ft high for 1/16 sec. Cor.
40.02	Set a sandstone 18 x 13 x 7 ins marked

Township 3 South Range 2 West of Uintah Mer.

Chain	1/16 on W face in a mound of earth 3 ft diam at base & 2 ft high for 1/16 sec Cor.
60.00	Set a sandstone 14 x 12 x 8 ins marked "1/16" on W face in a mound of earth 3 ft diam at base & 2 ft high for 1/16 sec Cor.
80.04	To the N 1/16 Sec. Cor on sec line bet Secs. 9 & 10 Land prairie. Grass & sage brush. Soil 1st rate.
	From the S 1/16 Sec. Cor on Sec line bet Secs. 3 & 4. Trim East on a random line through the middle of the S half of Sec. 3. Var. 16° 20' E.
20.00	Set temporary 1/16 Sec. Cor. Prairie. Soil 1st rate.
40.00	Set temporary 1/16 Sec. Cor. Prairie. Soil 1st rate.
60.00	Set temporary 1/16 Sec. Cor. Prairie. Soil 1st rate.
79.92	Intersect the N & S line 33 links South of the 1/16 Sec. Cor. Land prairie. Soil 1st rate. From this Corner Trim S 89° 40' W on a true line through the middle of the S half of Sec. 3 with the same var.
19.98	Set a sandstone 18 x 12 x 4 ins marked "1/16" on W face in a mound of earth 3 ft diam at base & 2 ft high for 1/16 sec. Cor.
39.96	Set a sandstone, foot of ridge. Course E & W. 12 x 10 x 4 1/2 ins marked "1/16" on W face in a mound of Earth 3 ft diam at base & 2 ft high for 1/16 sec Cor.
59.94	Set a sandstone 13 x 11 x 7 ins marked "1/16" on W face in a mound of earth 3 ft diam at base & 2 ft high for 1/16 sec Cor.
70.92	To the S 1/16 Sec Cor on sec line bet Secs. 3 & 4. Land prairie, almost parallel with ridge to the South. Grass & sage. Soil 1st rate.
	From the 1/4 Sec Cor on sec line bet Secs 3 & 4. Trim East on a random line through the middle of Sec. 3. Var. 16° 20' E.

Township 3 South Range 2 West of Uintah Mer.

Chains	
20.00	Set temporary 1/16 Sec. Cor. Prairie. Soil 1st rate.
40.00	Set temporary 1/4 Sec. Cor. Prairie. Soil 1st rate.
60.00	Set temporary 1/16 Sec. Cor. Prairie. Soil 1st rate.
80.04	Intersect the N. S. line 22 links North of the 1/4 Sec. Cor. Land prairie. Soil 1st rate.
	From this Corner Trim
	N. 89° 51' W on a true line through the middle of Sec. 3 with the same var.
20.01	Set a sandstone 14 x 10 x 4 1/2 ins marked "1/16" on W face in a mound of earth 3 ft diam at base & 2 ft high for 1/16 Sec. Cor.
40.02	Set a sandstone 22 x 15 x 5 ins marked "1/4" on W face in a mound of earth 3 ft diam at base & 2 ft high for 1/4 Sec. Cor.
60.03	Set a sandstone 12 x 10 x 5 ins marked "1/16" on W face in a mound of earth 3 ft diam at base & 2 ft high for 1/16 Sec. Cor.
80.04	To the 1/4 Sec. Cor on sec line bet Secs. 3 & 4. Land sandy loam, prairie & good grass. Soil 1st rate.
	From the N 1/16 Sec. Cor on sec line bet Secs 3 & 4.
	Trim
	East on a random line through the middle of the N. half of Sec. 3.
	Var. 16° 20' E.
20.00	Set temporary 1/16 Sec. Cor. Prairie. Soil 1st rate.
40.00	Set temporary 1/16 Sec. Cor. Prairie. Soil 1st rate.
60.00	Set temporary 1/16 Sec. Cor. Prairie. Soil 1st rate
73.00	Old wagon road. Course N & S.
79.96.	Intersect the N & S line 30 links South of the 1/16 Sec. Cor. Land prairie. Soil 1st rate.
	From this Corner Trim
	S. 89° 47' W on a true line through the middle of the N. half of Sec. 3 with the same var.
19.99	Set a sandstone 15 x 12 x 3 ins marked "1/16" on W face in a mound of earth 3 ft diam at base & 2 ft high for 1/16 Sec. Cor.
39.98	Set a sandstone 16 x 9 x 6 ins marked "1/16" on W face in a mound of earth 3 ft diam at base & 2 ft high for 1/16 Sec. Cor.

Township 3 South Range 2 West of Umiak Mer.

Chains	
59.97	Set a sandstone 15 x 10 x 4 ins marked "1/16" on W face in a mound of earth 3 ft diam at base & 2 ft high for 1/16 Sec. Cor.
79.96	To the N 1/16 Sec Cor on sec line bet Secs. 3 & 4. Land prairie, sandy loam with good grass. Soil 1st rate. Aug. 10th 1882

From the S 1/16 Sec Cor on sec line bet Secs. 32 & 33.

Run East on a random line through the middle of the S half of Sec. 33.

Var. 16° 20' E.

20.00	Set timpraay 1/16 Sec. Cor. Soil 2nd rate.
40.00	Set timpraay 1/16 Sec. Cor. Soil 2nd rate
46.00	Bottom of bluffs. 75 ft high
54.00	Top of bluffs.
60.00	Set timpraay 1/16 Sec Cor
80.16	Intersect the N & S line 26 links North of the 1/16 Sec. Cor Land level. Soil 2nd rate.

From this corner Run N. 89° 19' W on a true line through the middle of the S half of Sec. 33. with the same var.

20.04	Set a sandstone 10 x 8 x 4 ins marked "1/16" on W face in a mound of earth 3 ft diam at base & 2 ft high for 1/16 Sec. Cor.
40.08	Set a sandstone 12 x 8 x 6 ins marked "1/16" on W face in a mound of earth 3 ft diam at base & 2 ft high for 1/16 sec Cor.
60.12	Set a sandstone 10 x 9 x 6 ins marked "1/16" on W face in a mound of earth 3 ft diam at base & 2 ft high for 1/16 sec. Cor.
80.16	To the S 1/16 Sec. Cor on sec line bet Secs. 32 & 33. Land level. Soil 2nd rate.

From the 1/4 Sec. Cor on sec line bet Secs. 32 & 33. Run East on a random line through the middle of Sec. 33.

Var. 16° 20' E.

20.00	Set a timpraay 1/16 Sec. Cor. Prairie. Soil 1st rate.

Township 3. South Range. 2 West of Uintah Mer.

Chains	
40.00	Set timpraay 1/4 Sec. Cor. Prairie. Soil 1st rate.
60.00	Set timpraay 1/16 Sec. Cor. Prairie Soil 1st rate.
79.98	Intersected the N. & line 12 links North of the 1/4 Sec. Cor. Prairie. Soil 1st rate.
	From this corner Sun
	N. 89° 55' W on a true line through the middle of Sec. 33 with the same var.
19.99	Set a sandstone 15 x 6 x 6 ins marked "1/16" on W face in a mound of earth 3 ft diam at base & 2 ft high for 1/16 Sec. Cor.
39.99	Set a sandstone 10 x 8 x 7 ins marked "1/4" on W face in a mound of earth 3 ft diam at base & 2 ft high for 1/4 sec. Cor.
59.98	Set a sandstone 11 x 7 x 7 ins marked "1/16" on W face in a mound of earth 3 ft diam at base & 2 ft high for 1/16 sec Cor.
79.98	To the 1/4 Sec. Cor on sec line bet Secs. 32 & 33.
	Land and land Prairie.
	Soil 1st rate.

	From the N 1/16 Sec. Cor on sec line bet Secs. 32 & 33.
	Run
	East on a random line through the middle of the N. half of Sec. 33.
	Var. 16° 15' E.
20.00	Set timpraay 1/16 Sec. Cor. Prairie Soil 1st rate.
40.00	Set timpraay 1/16 Sec. Cor Prairie Soil 1st rate.
60.00	Set timpraay 1/16 Sec. Cor Prairie. Soil 1st rate.
80.08	Intersected the N. & line 20 links South of the 1/16 Sec. Cor. Prairie. Soil 1st rate.
	From this corner Sun
	S. 89° 51' W on a true line through the middle of the N. half of Sec. 33 with the same var.
20.02	Set a sandstone 12 x 10 x 5 ins marked "1/16" on W face in a mound of earth 3 ft diam at base & 2 ft high for 1/16 sec. Cor.
40.04	Set a sandstone 12 x 10 x 4 1/2 ins marked "1/16" on W face in a mound of earth 3 ft diam at base & 2 ft high for 1/16 sec Cor.
60.06	Set a sandstone 10 x 10 x 6 ins marked "1/16" on W face in a mound of earth 3 ft

Township 3 South Range 2 West of Uintah Mer.

Chains	
	Chains at base 2 ft high for 1/16 Sec. Cor.
80.08	To the N 1/16 Sec Cor on sec line bet Secs. 32 & 33. Land level prairie. Soil 1st rate.
	From the S 1/16 Sec. Cor on sec line bet Secs. 28 & 29 & Run East on a random line through the middle of the S. half of Sec. 28. Var. 16° 15' E.
20.00	Set timpsraay 1/16 Sec. Cor. River bottom.
40.00	Set timpsraay 1/16 Sec. Cor. Underbrush.
60.00	Set timpsraay 1/16 Sec. Cor. Soil 1st rate
79.98	Intersect the N. & S line 23 links West of the 1/16 Sec. Cor. Heavy underbrush. Soil 1st rate.
	From this corner Run N. 89° 51' W on a line line through the middle of the S. half of Sec. 28 with the same var.
20.00	Set a cottonwood post. 3½ ft long by 3 ins square marked "1/16" on W face in a mound of earth 3 ft diam at base & 2½ ft high with pits for 1/16 Section Corner.
39.99	Set a cottonwood post. 3 ft long by 4 ins square marked "1/16" on W face in a mound of earth 3 ft diam at base & 2½ ft high with pits for 1/16 Section Corner.
59.98	Set a sandstone 10 x 8 x 4 ins marked "1/16" on W face in a mound of earth 3 ft diam at base & 2 ft high for 1/16 Sec. Cor.
79.98	To the S 1/16 Sec. Cor on sec line bet Secs. 28 & 29. River bottom covered with heavy underbrush. Soil 1st rate.
	From the 1/4 Sec. Cor on sec line bet Secs. 28 & 29. Run East on a random line through the middle of Sec. 28. Var. 16° 20' E
11.68	Left bank of Du Chesne river. Course N. E.
13.38	Right bank of Du Chesne
20.00	Set timpsraay 1/16 Sec. Cor. Dense thicket

Township 3 South Range 2 West of Uintah Mer.

Chains	
38.70	Old bed of river. Course W.
40.00	Set temporary 1/4 Sec Cor. Dense thicket.
50.00	Old bed of river.
60.00	Set temporary 1/16 Sec Cor. Dense thicket.
80.16	Intersect the N. S line 39 links South of the 1/4 Sec Cor. Dense underbrush. Soil 1st rate.
	From this corner Turn
	S. 89° 43' W on a true line through the middle of Sec. 28 with the same variation.
20.04	Set a cottonwood post 3 ft long by 3 ins square marked "1/16" on W face in a mound of earth 3 ft diam at base & 2½ ft high with pits for 1/16 Sec. Corner.
40.08	Set a cottonwood post 3 ft long by 3½ ins square marked "1/4" on W face in a mound of earth 3 ft diam at base & 2½ ft high with pits for 1/4 sec. Corner.
60.12	Set a cottonwood post 3½ ft long by 4 ins sqr marked "1/16" on W face in a mound of earth 3 ft diam at base & 2½ ft high with pits for 1/16. Sec. Cor.
80.16	To the 1/4 Sec. Cor on sec line bet Secs. 28 & 29. Land river bottom. Heavy underbrush. Soil 1st rate.
	From the N 1/16 Sec Cor on sec line bet Secs. 28 & 29.
	Turn
	East on a random line through the middle of the N. half of Sec. 28.
	Var. 16° 20' E.
20.00	Set temporary 1/16 Sec Cor. Dense underbrush.
25.83	Left bank of Du Chesne river. Course N. N. E.
27.33	Right bank of Du Chesne.
40.00	Set temporary 1/16 sec Cor. Dense underbrush.
60.00	Old bed of river. Course curving to E. N. E.
	Set temporary 1/16 Sec Cor.
80.08	Intersect the N & S line 29 links North of the 1/16 Sec Cor. Dense underbrush.
	From this corner Turn
	N. 89° 48' W on a true line through the middle of the North half of Sec. 28 with the same variation.

Township 3 South. Range 2 West of Uintah Mer.

Chains	
20.00	Set a sandstone 10 x 9 x 8 ins marked "1/16" on W face in a mound of earth 3 ft diam at base x 2 ft high for 1/16 Sec. Cor.
40.04	Set a cottonwood post. 3 ft long by 3 1/2 ins square marked "1/16" on W face in a mound of earth 3 ft diam at base x 2 ft high with pits for 1/16 Sec. Cor.
60.00	Set a cottonwood post. 3 ft long by 3 1/2 ins square marked "1/16" on W face in a mound of earth 3 ft diam at base x 2 ft high with pits for 1/16 sec. cor.
80.08	To the N 1/16 Sec. Cor on sec line bet Secs. 28 & 29. Land river bottom covered with dense underbrush cottonwood, willows and hay. Soil 1st rate.

From the S 1/16 Sec Cor on sec line bet Secs. 20 & 21.

Run East on a random line through the middle of the S. half of Sec. 21.

Var. 16° 20' E.

20.00	Set temporary 1/16 Sec. Cor. Soil 1st rate.
40.00	Set temporary 1/16 Sec. Cor. Underbrush.
48.26	Left bank of Du Chesne river. Course. E. S. E.
49.60	Right bank of river. Down thicket
60.00	Set temporary 1/16 Sec. Cor.
78.00	Right bank Du Chesne river. Down thicket
79.70	Left bank of river. Soil 1st rate.
80.20	Intersect the N. S line 46 links South of the 1/16 Sec. Cor.

From this corner Run S. 89° 40' W on a true line through the middle of the S. half of Sec. 21 with the same variation.

20.05	Set a sandstone 13 x 12 x 6 ins marked "1/16" on W face in a mound of earth 3 ft diam at base x 2 ft high for 1/16 sec Cor.
40.10	Set a sandstone 11 x 9 x 7 ins marked "1/16" on W face in a mound of earth 3 ft diam at base x 2 ft high for 1/16 sec Cor.

Township 3 South. Range 2 West of Uintah Mer.

Chains	
60.15	Set a sandstone 11 x 10 x 8 ins marked "1/16" on W face in a mound of earth 3 ft diam at base, 2 ft high for 1/16 Sec. Cor.
	Situated in pine bottom with thick underbrush, Cottonwood &c.
80.20	To the S 1/16 Sec. Cor on sec line bet Secs 20 & 21
	Heavy underbrush, willows, cottonwoods & haw.
	Soil 1st rate.

From the 1/4 Sec. Cor on sec line bet Secs. 20 & 21 Twp

East on a random line through the middle of Sec. 21.

Var. 16° 20' E.

20.00	Set temporary 1/16 Sec. Cor. Underbrush.
40.00	Set temporary 1/4 Sec. Cor. Soil 1st rate
60.00	Set temporary 1/16 Sec. Cor. Dense thickets
76.00	Lake Fork unites with the Du Chesne river. 3 ch 50 lks E & E.
80.32	Intersect the N & line 37 lks South of the 1/4 Sec. Cor. Soil 1st rate. Dense thickets

From this point Twp

N. 89° 44' W on a true line through the middle of Sec. 21 with the same var

4.00	Set 2 sandstones 12 x 5 x 4 ins & 8 x 7 x 3 ins marked respectively "M. C."
20.08	Set a sandstone 10 x 8 x 7 ins marked "1/16" on W face in a mound of earth 3 ft diam at base & 2 ft high for 1/16 Sec Cor.
40.16	Set a sandstone 9 x 9 x 7 ins marked "1/4" on W face in a mound of earth 3 ft diam at base & 2 ft high for 1/4 Sec. Cor.
60.24	Set a sandstone 13 x 9 x 6 ins marked "1/16" on W face in a mound of earth 3 ft diam at base & 2 ft high for 1/16 Sec. Cor.
80.32	To the 1/4 Sec. Cor on sec line bet Secs. 20 & 21.
	Heavy underbrush, Cottonwoods & willows.
	Soil 1st rate.

Township 3. South Range. 2 West of Uintah Mer.

Chains	
	From the N 1/16 Sec. Cor on sec line bet Sections 20 & 21
	Trun
	East on a random line through the middle of the N. half of Sec. 21.
	(Var. 16° 20' E.
	Over rough & broken country to
20.00	in valley of river near road. Course. W.N.W.
	Set temporary 1/16 Sec. Cor. Soil. 2d rate.
21.00	Wagon road. Course W.N.W.
	Over undulating country. Soil 1st & 2nd rate
40.00	Set temporary 1/16 Sec Cor. Soil 1st rate.
43.00	Top of small ridge. Course. N & S.
47.00	Descending ridge into valley.
56.70	Wagon road. Course. W.S.W.
60.00	Set temporary 1/16 Sec. Cor. Soil 1st rate.
	I then measured South to
	Lake Fork distant 8 ch 50 lks. South where it flows to N by E put in meander corner & marked a stone. "M.C." size 18 x 10 x 8 ins. River 1 ch wide.
62.50	Wagon road. Course. W.S.W.
66.50	Ravine to S & river.
79.89	Intersect the N & S line 53 links North of the 1/16 Sec. Cor. Soil 1st rate.
	From this corner Trun
	N. 89° 37' W on a true line through the middle of the N half of Sec. 21 with the same var.
19.98	Set a sandstone 14 x 14 x 3 ins marked "1/16" on W face in a mound of earth 3 ft diam at base & 2 ft high for 1/16 Sec. Cor.
39.95	Set a sandstone 18 x 14 x 4 ins marked "1/16" on W face in a mound of earth 3 ft diam at base & 2 ft high for 1/16 sec cor. situated on slope to West
	Lake Fork is distant 15c 20 lks. 1 ch. wide. flowing E & W & put up a sandstone marked "M.C." 18 x 12 x 6 ins in a mound of stone.
59.92	Set a sandstone 16 x 14 x 7 ins marked "1/16" on W face in a mound of stone 2½ ft diam at base & 2 ft high for 1/16 Sec. Cor.
	Lake Fork distant 9 chs & flows. East.
	Heavy underbrush. Soil 1st rate.

Township 3. South Range 2. West of Uintah Mer.d

Chains	
79.89	To the N 1/16 Sec. Cor on sec line bet Secs. 20 & 21. Dense thicket; cottonwood & willows. Aug. 11th 1882
	From the S 1/16 Sec Cor on sec line bet Secs. 16 & 17. Trim East on a random line through the middle of the S. half of Sec. 16. Var. 16° 50' E.
20.00	Set temporary 1/16 Sec. Cor. Mountainous
40.00	Set temporary 1/16 Sec. Cor Mountainous.
60.00	Set temporary 1/16 Sec. Cor. Mountainous.
80.16	Intersect the N & S line 6 links South of the 1/16 Sec. Cor. Mountainous. Soil 3d rate. From this corner Trim S. 89° 34' W on a true line through the middle of the S. half of Sec. 16 with the same variation.
20.04	Set a sandstone 22 x 18 x 4 ins marked "1/16" on W face in a mound of earth 3 ft diam at base & 2 ft high for 1/16 sec Cor.
40.08	Set a sandstone 25 x 18 x 7 ins marked "1/16" on W face in a mound of earth 3 ft diam at base & 2 ft high for 1/16 sec Cor.
60.12	Set a sandstone 22 x 17 x 5 ins marked "1/16" on W face in a mound of earth 3 ft diam at base & 2 ft high for 1/16 sec Cor.
80.16	To the S. 1/16 Sec. Cor on sec line bet Secs 16 & 17. Hand rough & mountainous. Soil 2nd & 3d rate.
	The 1/4 Sec line of Sec. 16 being over an isolated and very high mountain was not surveyed owing to its entire unfitness for agriculture.
	From the N 1/16 Sec. Cor on sec line bet Secs. 16 & 17 Trim East on a random line through the middle of the N. half of Sec. 16. Var. 16° 50' E.

Township 3 South. Range 2 West of Uintah Mer.

Chains	
20.00	Set temporary 1/16 Sec. Cor. Rough & sandy.
40.00	Set temporary 1/16 Sec. Cor. Rough & broken.
40.75	Dry gulch & ascend to bluffs.
60.00	Set temporary 1/16 Sec. Cor. Land broken.
80.40	Intersect the N. Bline 45 links North of the 1/16 sec Cor. Land mountainous. Soil 3rd rate.
	From this corner Trav N. 89° 41' W on a true line through the middle of the N. half of Sec. 16 with the same variation.
20.10	Set a sandstone 25 x 5 x 5 ins marked "1/16" on W face in a mound of earth 3 ft diam at base & 2 ft high for 1/16 sec Cor.
40.20	Set a sandstone 24 x 6 x 6 ins marked "1/16" on W face in a mound of earth 3 ft diam at base & 2 ft high for 1/16 sec Cor.
60 30	Set a sandstone 19 x 11 x 5 ins marked "1/16" on W face in a mound of earth 3 ft diam at base & 2 ft high for 1/16 sec Cor.
80.40	To the N. 1/16 Sec. Cor on sec line bet Secs. 16 & 17. Land rough & mountainous. Soil 2nd & 3rd rate sandy.

From the S. 1/16 Sec. Cor on sec line bet Secs. 8 & 9 Trav East on a random line through the middle of the S. half of Sec. 9. Var. 16° 30' E.

20.00	Over foot hills of Mesa to the North. Set temporary 1/16 Sec. Cor. Mountainous.
40.00	Set a temporary 1/16 Sec. Cor. Rough clay hills.
60.00	Set temporary 1/16 Sec. Cor. Rough. Soil 3rd rate.
80.56	Intersect the N. Bline 35 links South of the 1/16 Sec. Cor. Land rough clay hills.

From this corner Trav. S. 89° 45' W on a true line through the middle of the S. half of Sec. 9 with the same variation.

20.11	Set a sandstone 26 x 20 x 3 ins marked "1/16" on W face in a mound of earth 3 ft diam at base & 2 ft high for 1/16 sec Cor.
40.25	Set a sandstone 16 x 10 x 5 ins marked

Township 3 South Range 2 West of Uintah Mer.

Chains	
	1/16" on W face in a mound of earth 3 ft diam at base & 2 ft high for 1/16 Sec. Cor Situated at foot of rocky bluffs.
60.42	Set a sandstone 18 x 15 x 6 ins marked "1/16" in W face in a mound of earth 3 ft diam at base & 2 ft high for 1/16 Sec. Cor. situated on the South slope of table land.
80.56	To the 1/16 Sec. Cor on sec line bet Secs. 8 & 9. Land mountainous & broken by deep washes from Uinta. clay hills. Soil 3rd rate.
	The 1/4 Sec line in Sec. 9 was not run. It runs on clay hills and bluffs of table land and is utterly unfit for agriculture or grazing. Soil 4th rate.
	From the 1/16 Sec. Cor on sec line between Secs. 8 & 9. Run East on a random line through the middle of the N. half of Sec. 9 Var. 16° 50' E.
20.00	Set temporary 1/16 Sec. Cor. Table land.
40.00	Set temporary 1/16 Sec. Cor Table land.
60.00	Set temporary 1/16 Sec. Cor. Table land.
80.01	Intersect the N. line 17 links South of the 1/16 Sec. Cor. Table land. Soil 1st & 2nd rate.
	From this corner Run N. 89° 53' W on a true line through the middle of the N. half of Sec. 9. with the same var.
20.01	Set a sandstone 20 x 15 x 4 ins marked "1/16" on W face in a mound of earth 3 ft diam at base & 2 ft high for 1/16 Sec. Cor.
40.02	Set a sandstone 12 x 10 x 4 1/2 ins marked "1/16" on W face in a mound of earth 3 ft diam at base & 2 ft high for 1/16 sec cor.
60.03	Set a sandstone 23 x 13 x 3 ins marked "1/16" on W face in a mound of earth 3 ft diam at base & 2 ft high for 1/16 Sec. Cor.

Township 3 South. Range 2 West of Uintah Mer.

Chains	
80.04	To the N 1/16 Sec. Cor on sec line bet. Secs. 8 & 9. Land level table. Grass & sage brush. Soil 1st & 2nd rate.
	From the S 1/16 Sec. Cor on sec line bet Secs. 4 & 5. Run East on a random line through the middle of the S. half of Sec. 4. Var. 16° 50' E.
20.00	Set timporary 1/16 Sec. Cor. Land level.
40.00	Set timporary 1/16 Sec. Cor. Soil 1st & 2nd rate.
60.00	Set timporary 1/16 Sec. Cor. Soil 1st & 2nd rate.
80.08	Intersect the N. S line 21 links South of the 1/16 Sec. Cor. Land level. Soil 1st & 2nd rate
	From this corner Run N. 89° 51' W on a true line through the middle of the S. half of Sec. 4 with the same var.
20.02	Set a sandstone 12 x 12 x 4 ins marked "1/16" on W face in a mound of earth 3 ft diam at base & 2 ft high for 1/16 Sec. Cor.
40.04	Set a sandstone 12 x 9 x 5 ins marked "1/16" on W face in a mound of earth 3 ft diam at base & 2 ft high for 1/16 Sec. Cor.
60.06	Set a sandstone 12 x 10 x 6 ins marked "1/16" on W face in a mound of earth 3 ft diam at base & 2 ft high for 1/16 Sec. Cor.
80.08	To the S 1/16 Sec Cor on sec line bet Sec. 4 & 5. Land level prairie with good grass. Soil 1st & 2nd rate.
	From the 1/4 Sec. Cor on sec line bet Secs 4 & 5. Run East on a random line through the middle of Sec. 4. Var. 16° 50' E.
20.04	Set timporary 1/16 Sec. Cor. Prairie.
40.00	Set timporary 1/4 Sec. Cor. Prairie.
60.00	Set timporary 1/16 Sec. Cor. Prairie.
79.80	Intersected the N & S line 36 links S of the 1/4 Sec. Cor. Prairie. Soil 1st & 2nd rate. From this corner Run S. 89° 45' W on a true line through the middle

Township 3 South Range 2 West of Uintah Meridian.

Chains	
	middle of Sec. 4 with the same var.
19.95	Set a sandstone 15 x 10 x 5 ins, marked "1/16" on W face in a mound of earth 3 ft diam at base & 2 ft high for 1/16 Sec. Cor.
39.90	Set a sandstone 12 x 12 x 10 ins marked "1/4" on W face in a mound of earth 3 ft diam at base & 2 ft high for 1/4 Sec. Cor.
59.85	Set a sandstone 14 x 10 x 10 ins marked "1/16" on W face in a mound of earth 3 ft diam at base & 2 ft high for 1/16 Sec. Cor.
79.80	To the 1/4 Sec. Cor on sec line bet Secs 4 & 5. Land level prairie with good grass. Soil 1st rate.
	From the N 1/16 Sec. Cor on sec line bet Secs. 4 & 5. Run East on a random line through the middle of the N half of Sec. 4. Var. 16° 30' E.
20.00	Set temporary 1/16 Sec. Cor. Prairie. Soil 1st rate.
40.00	Set temporary 1/16 Sec. Cor. Prairie. Soil 1st rate.
60.00	Set temporary 1/16 Sec. Cor. Prairie. Soil 1st rate.
80.16	Intersected the N & S line at mound to 1/16 Section Corner. Land level prairie. Soil 1st rate. From this corner run N 90° 00' W on a true line through the middle of the N half of Sec. 4 with the same var.
20.04	Set a sandstone 15 x 10 x 4 ins marked "1/16" on W face in a mound of earth 3 ft diam at base & 2 ft high for 1/16 Sec. Cor.
40.08	Set a sandstone 15 x 9 x 4 ins marked "1/16" on W face in a mound of earth 3 ft diam at base & 2 ft high for 1/16 Sec. Cor.
60.12	Set a sandstone 16 x 8 x 4 ins marked "1/16" on W face in a mound of earth 3 ft diam at base & 2 ft high for 1/16 Sec. Cor.
80.16	To the N 1/16 Sec Cor on sec line bet Secs. 4 & 5. Land level prairie with good grazing. Soil 1st rate. August 12th 1882.

Township 3 South Range 2 West of Uintah Meridian.

Chain	
	From the S 1/16 Sec. Cor on sec line bet Secs 31 & 32, Trun East on a random line through the middle of the S. half of Sec. 32. Var. 16° 20' E.
20.00	Set temporary 1/16 Sec. Cor. Soil 1st rate
40.00	Set temporary 1/16 Sec. Cor. Soil 1st rate
60.00	Set temporary 1/16 Sec. Cor. Dense thicket.
80.12	Intersect the N & S line 23 links N. of the 1/16 Sec. Corner. Dense underbrush.
	From this Corner Trun N 89° 30' W on a true line through the middle of the S. half of Sec 32 with the same var.
20.03	Set a sandstone 13 x 8 x 7 ins marked "1/16" on W face in mound of earth 3 ft diam at base & 2 ft high for 1/16 Sec. Corner.
40.06	Set a sandstone 12 x 7 x 6 ins marked "1/16" on W face in a mound of earth 3 ft diam at base & 2 ft high for 1/16 Sec. Cor.
60.09	Set a cottonwood post 3 1/2 ft long by 3 ins square marked "1/16" on W face, built around it a mound of earth 3 ft diam at base & 2 ft high with pits for 1/16 Sec Cor.
80.12	To the S 1/16 Sec. Cor on sec line bet Secs. 31 & 32. Land river bottom. Dense underbrush. Soil 1st rate.
	From the S 1/16 Sec. Cor on sec line bet Secs. 31 & 32, Trun West on a random line through the middle of the S half of Sec. 31. Var. 16° 10' E.
.90	South bank of island.
1.00	Set temporary meander corner.
9.95	Set temporary meander corner. In order to get the distance across the river, I sent a flagman & set him on line. I then go over to flag & run a base line 168 links South to point from which meander cor on island bears N 70° 40' E which gives for distance 4.79 lks. I then run East 74 lks making the whole distance
14.00	to right bank of Du Chesne River.

Township 3 South Range 2 West of Uintah Meridian.

Chains	
14.74	A cottonwood tree 12 ins diam N 55° E. dist. 60 lks.
20.00	Set temporary 1/16 Sec. Cor. Heavy underbrush
40.00	Set temporary 1/16 Sec. Cor. Heavy underbrush.
60.00	Set temporary 1/16 Sec. Cor. Dense underbrush.
79.52	Intersect the West B'dy of Tp 18 links N of the 1/16 Sec. Cor. Heavy underbrush.
	From this point Trim
	N 89° 52' East through the middle of the S half of Sec 31 on a true line with the same var.
19.52	Set a cottonwood post. 3 ft long by 3 ins square marked 1/16" on W face, built mound of earth around it 3 ft diam at base & 2 ft high with pits for 1/16 Section Corner.
39.52	Set a cottonwood post. 3 ft long by 3 ins square marked 1/16" on W face built around it a mound of earth 3 ft diam at base & 2 ft high with pits for 1/16 Sec. Corner.
59.52	Set a cottonwood post. 3 ft long by 3 ins square marked 1/16" on W face, built around it a mound of Earth 3 ft diam at base & 2 ft high with pits for 1/16 Sec. Cor.
79.52	To the S 1/16 Sec. Cor on sec line bet Secs. 31 & 32. Land river bottom. Heavy underbrush. Soil 1st rate.
	From the 1/4 Sec Cor on sec line bet Secs. 31 & 32.
	Trim
	East on a random line through the middle of Sec. 32.
	Var. 16° 10' E.
12.06.	Right bank Du Chesne river. Course N. 1.50 chs wide.
20.00	Set temporary 1/16 Sec. Cor. Thickets.
40.00	Set temporary 1/4 Sec. Cor. Underbrush.
60.00	Set temporary 1/16 Sec. Cor. Underbrush.
80.18	Intersect the N. S line 24 links South of the 1/4 Sec. Cor. River bottom. Soil 1st rate.
	From this corner Trim
	S. 89° 50' W. on a true line through the middle of Sec. 32 with the same var.

Township 3 South Range 2 West of Uintah Meridian.

Chains	
20.02	Set a sandstone 12 x 7 x 6 ins. marked "1/16" on N. face in a mound of earth 3 ft diam at base, 2 ft high for 1/16 Sec. (M)
40.09	Set a cottonwood post 3 ft long by 3 ins square marked "1/4" on N face in a mound of earth 3 ft diam at base, 2 ft high with pits for 1/4 Sec. (M).
60.14	Set a cottonwood post 3 ft long by 4 ins square marked "1/16" on N face, built around it a mound of earth 3 ft diam at base, 2 ft high with pits for 1/16 Sec. (M).
80.18	To the 1/4 Sec. (M) on rec line bet Secs. 31, 32. Land river bottom, dense undurbrush. Soil 1st rate.

From the 1/4 Sec (M) on rec line bet Secs. 31, 32 N

Run West on a random line through the middle of Sec. 31.

Var. 16° 15' E.

12 00	Ow Chane river Course N. E. width 1.50 chs.
20.00	Set temporary 1/16 Sec. (M). Thick undurbrush.
40.00	Set temporary 1/4 Sec. Cor. Thick undurbrush.
60.00	Set temporary 1/16 Sec. Cor. Soil 1st rate.
79.43.	Intersect the West 1/2 dy of Tp 33 links N of the 1/4 Sec (M) Land river bottom. Soil 1st rate.

From this corner Run N 89° 46' E on a true line through the middle of Sec. 31 with the same var.

19.43	Set a cottonwood post 3 ft long by 4 ins sqr, marked "1/16" on N face in a mound of earth 3 ft diam at base, 2 ft high with pits for 1/16 Sec. (M).
39.43	Set a cottonwood post 3 ft long by 3 ins square marked "1/4" on N face, built around it a mound of earth 3 ft diam at base, 2 ft high with pits for 1/4 Sec. Cor.
59.43.	Set a sandstone 15 x 10 x 6 ins. marked "1/16" on N face in a mound of earth 3 ft diam at base, 2 ft high for 1/16 Sec Cor.
79.43	To the 1/4 Sec. (M) on rec line bet Secs. 31, 32. Land river bottom. Heavy undurbrush. Soil 1st rate.

Township 3. South Range 2 West of Uintah Mer.

ains

From the N 1/16 Sec. Cor on sec line bet Sections 31 & 32.

Trim

East on a random line through the middle of the N. half of Sec. 32.

Var. 16° 15' E.

20.00 Set temporary 1/16 Sec. Cor. Underbrush.

20.77 Du Chesne river Course N. W at bend and then turns N. E width 1. 60 chs.

34.00 Du. Chesne river. Course S. E width. 1. 40 chs.

40.00 Set temporary 1/16 Sec. Cor. Heavy thickets

46.00 Du. Chesne river. Course N by E.

60.00 Set temporary 1/16 Sec. Cor. Dense underbrush.

70.00 Enter cottonwood timber

77.00 Dead cottonwood tree. 15 ins diam on line

80.24 Intersect the N & S line 43 links South of the 1/16 Sec. Cor on sec line. Soil 1st rate.

From this corner Trim

S. 89° 42' W on a true line through the middle of the N half of Sec. 32. with the same var.

20.06 Set a cottonwood post 3 ft long by 3 ins square marked "1/16" on W face built around it a mound of earth 3 ft diam at base & 2 ft high with pits for 1/16 sec Cor.

40.12 Set a cottonwood post. 3 ft long by 4 ins square marked "1/16" on W face in a mound of earth 3 ft diam at base & 2 ft high with pits for 1/16 Sec. Cor.

60.18 Set a cottonwood post. 3 ft long by 4 ins square marked "1/16" on W face in a mound of earth 3 ft diam at base & 2 ft high with pits for 1/16 Sec. Cor.

80.24 To the N 1/16 Sec. Cor on sec line bet Secs. 31 & 32. Land river bottom. Heavy underbrush. Soil 1st rate.

From N 1/16 Sec. Cor on sec line bet Secs. 31 & 32. Trim

West on a random line through the middle of the N. half of Sec. 31.

Var. 16° 15' E.

20.00 Set temporary 1/16 Sec. Cor. Undulating

Township 3. South. Range. 2. West of Uintah Ollers.

Chains	
40.00	Set temporary 1/16 Sec. Cor. Undulating.
60.00	Set temporary 1/16 Sec. Cor. Undulating.
65.00	Foot of bluffs.
79.38.	Intersect the W. Bdy of the Tp 17 links South of the 1/16 Sec. Cor. on Tp line bet Secs. 31 & 36.
	From this corner Trim
	S. 89° 53' E on a true line through the middle of N half of Sec 31 with the same var.
19.38	Set a sandstone 14 x 10 x 6 ins marked 1/16 on W face in a mound of earth 3 ft diam at base & 2 ft high for 1/16 Sec. Cor.
39.38	Set a sandstone 11 x 8 x 6 ins marked "1/16" on W face in a mound of earth 3 ft diam at base & 2 ft high for 1/16 Sec. Cor.
59.38	Set a cottonwood post 3 ft long by 4 ins square. marked "1/16" on W face, built around it a mound of earth 3 ft diam at base & 2 ft high with pits for 1/16 Section Corner.
79.38.	To the N 1/16 Sec. Cor on sec line bet Secs. 31 & 32. Land undulating with grass.
	Soil 1st rate. Aug. 13th 1882

	From the S 1/16 Sec. Cor on sec line bet Secs. 29 & 30.
	Trim
	East on a random line through the middle of the S half of Sec. 29.
	Var. 16° 20' E.
20.00	Set temporary 1/16 Sec. Cor. River bottom
40.00	Set temporary 1/16 Sec. Cor. River bottom.
60.00	Set temporary 1/16. Sec. Cor. Soil 1st rate.
80.08	Intersect the N & S. line 14 links South of the 1/16 Sec. Cor. Heavy underbrush.
	From this corner Trim
	S. 89° 54' W on a true line through the middle of the South half of Sec. 29 with the same var.
9.00	Du. Chesne river. width 1.75 chains.
	Course East.
20.02	Set a cottonwood post 3 ft long by 4 ins square. marked "1/16" on W face in a mound of earth 3 ft diam at base & 2 ft high with pits for 1/16 Section Corner.

Township 3 South. Range 2 West of Uintah Mer.

6 rans

40.04 Set a sandstone 14 x 12 x 4 ins marked "1/16" on W face in a mound of earth 3 ft diam at base & 2 ft high for 1/16 Sec. Cor.

60.06. Set a sandstone 14 x 8 x 6 ins marked "1/16" on W face in a mound of earth 3 ft diam at base & 2 ft high for 1/16 Sec Cor.

80.08 To the S 1/16 Sec. Cor on rec line bet Secs. 29 & 30.
Land low bottoms. Thick undubrush.
Soil 1st rate.

From the S 1/16 Sec. Cor on rec line bet secs. 29 & 30,
Run
West on a random line through the middle of the S. half of Sec. 30.
Var. 16° 15' E.

20.00 Set timporary 1/16 Sec. Cor. Undulating
24.00 Bottom of bluffs. 40 ft high.
27.00 Top of bluffs.
40.00 Set timporary 1/16 Sec. Cor. Rough & broken.
60.00 Set timporary 1/16 Sec. Cor. Mountainous.
79.60 Intersect the W Body of Ppr 35 links North of the 1/16 Sec. Cor. on Ppr line bet Secs. 25 & 30.

From this corner Run
N 89° 45' E on a true line through the middle of the S. half of Sec. 30 with the same var.

19.60 Set a sandstone 10 x 10 x 8 ins marked "1/16" on W face in a mound of earth 3 ft diam at base & 2 ft high for 1/16 Sec. Cor.

39.60 Set a sandstone 12 x 6 x 7 ins marked "1/16" on W face in a mound of earth 3 ft diam at base & 2 ft high for 1/16 Sec. Cor.

59.60 Set a sandstone 12 x 7 x 6 ins marked "1/16" on W face in a mound of earth 3 ft diam at base & 2 ft high for 1/16 Sec. Cor.

79.60. To the S 1/16 sec. Cor on rec line bet Secs 29 & 30.
Land rough & mountainous.
Soil 1st & 2nd rate.

From the 1/4 Sec. Cor on rec line between Secs. 29 & 30 Run
East on a random line through the

Township 3 South Range 2 West of Uintah Meridian.

Chains	
	middle of Sec. 29.
	Var. 16° 20' E.
20.00	Set temporary 1/16 Sec. Cor. River bottom. Soil 1st rate.
40.00	Set temporary 1/4 Sec. Cor. Heavy underbrush.
60.00	Set temporary 1/16 Sec. Cor. Soil 1st rate.
78.00	Du. Chene river. width 1.80 Chs. Course E. S. E.
80.02	Intersect the N. Sline 38 links North of the 1/4 Sec. Cor. Dense underbrush. Soil 1st rate.
	From this corner Trun.
	N. 89° 44' W on a true line through the middle of Sec. 29 with the same var.
20.00	Set a sandstone 13 x 8 x 5 ins marked "1/16" on W face in a mound of earth 3 ft diam at base & 2 ft high for 1/16 Sec. Cor.
40.01	Set a sandstone 16 x 10 x 8 ins marked "1/4" on W face in a mound of earth 3 ft diam at base & 2 ft high for 1/4 Sec. Cor.
60.02	Set 2 sandstones 10 x 6 x 4 ins & 12 x 7 x 3 ins marked "1/16" on W face in a mound of earth 3 ft diam at base & 2 ft high for 1/16 Sec. Cor.
80.02	To the 1/4 Sec. Cor on sec line bet Secs. 29 & 30. Land river bottom. Dense underbrush. Soil 1st rate.
	From the 1/4 Sec. Cor. on sec. line between Secs. 29 & 30. Trun West on a random line through the middle of Sec. 30.
	Var. 16° 20' E.
20.00	Set temporary 1/16 Sec. Cor. on East side of hill. Land undulating. Soil 1st rate.
40.00	Set temporary 1/4 sec Cor. on top of hill. Land rough & broken. Soil 2nd rate.
60.00	Set temporary 1/16 Sec. Cor. on West side of hill. Land rough & broken.
79.44	Intersect the West Bdy of Tip 27 links South of 1/4 Sec. Cor. on Tp line bet Secs. 25 & 30.
	From this corner Trun
	S. 89° 48' E. on a true line through the middle of Sec. 30 with the same variation
19.44	Set a sandstone 15 x 8 x 6 inches marked "1/16" on West face

Township 3 South. Range 2 West of Uintah Mer.d

Chains	
	1/16" on W face in a mound of earth 3 ft diam at base & 2 ft high for 1/16 Sec. Cor.
39.44	Set a sandstone 14 x 10 x 5 ins marked "1/4" on W face in a mound of earth 3 ft diam at base & 2 ft high for 1/4 Sec. Cor.
59.44	Set a sandstone 13 x 11 x 6 ins marked "1/16" on W face in a mound of earth 3 ft diam at base & 2 ft high for 1/16 Sec. Cor.
79.44	To the 1/4 Sec. Cor on sec line bet Secs. 29 & 30. Land mountainous & broken. Soil 1st & 2nd rate.
	From the N 1/16 Sec. Cor on sec line bet Secs. 29 & 30. Trim East on a random line through the middle of the N half of Sec. 29. Var 16° 20' E.
20.00	Set temporary 1/16 Sec. Cor. Soil 1st & 2nd rate.
40.00	Set temporary 1/16 Sec. Cor. Rough & broken
60.00	Set temporary 1/16 Sec. Cor. Rough & broken
80.16	Intersect the N & S line 14 lines North of the 1/16 Sec. Cor. Land rough & broken. From this corner Trim Reg. 54' W on a true line through the middle of the N half of Sec. 29 with the same var.
20.04	Set a sandstone 13 x 8 x 7 ins marked "1/16" on W face in a mound of earth 3 ft diam at base & 2 ft high for 1/16 Sec. Cor.
40.01	Set a sandstone 16 x 10 x 5 ins marked "1/16" on W face in a mound of earth 3 ft diam at base & 2 ft high for 1/16 Sec. Cor.
60.12	Set a sandstone 11 x 9 x 8 ins marked "1/16" on W face in a mound of earth 3 ft diam at base & 2 ft high for 1/16 Sec. Cor.
80.16	To the N 1/16 Sec. Cor on sec line bet Secs. 29 & 30. Land rough & broken. Mountainous. Soil 1st & 2nd rate.
	From the S 1/16 Sec. Cor on sec line bet Secs. 29 & 30. Trim West on a random line through the

Township 3 South. Range 2 West of Uintah Mer.

Chains	
	middle of the N half of Sec. 30.
	Var. 16° 20' E.
20.00	Set timpraay 1/16 Sec. Cor. Prairie. Soil 1st rate.
40.00	Set timpraay 1/16 Sec. Cor. Prairie. Soil 1st rate.
60.00	Set timpraay 1/16 Sec. Cor. Prairie. Soil 1st rate.
79.76.	Intersect the W. Bdy of the Tp 53 lks N. of the 1/16 Sec. Cor. Prairie. Soil 1st rate.
	From this corner I run
	N 89° 37' E in a true line through the middle of the N. half of Sec. 30 with the same variation.
19.76	Set a sandstone 17 x 11 x 7 ins marked "1/16" on W face in a mound of earth 3 ft diam at base & 2 ft high for 1/16 sec. cor.
39.76.	Set a sandstone 14 x 9 x 8 ins marked "1/16" on W face in a mound of earth 3 ft diam at base & 2 ft high for 1/16 Sec. Cor.
59.76.	Set a sandstone 13 x 8 x 6 ins marked "1/16" on W face in a mound of earth 3 ft diam at base & 2 ft high for 1/16 Sec. Cor.
79.76	To the N 1/16 Sec. Cor on sec line bet Secs. 29 & 30. Land undulating Prairie. Soil 1st rate.
	Aug. 14th 1882.

	From the S 1/16 Sec. Cor on sec line bet Secs. 19 & 20.
	I run
	East on a random line through the middle of the S half of Sec. 20.
	Var. 16° 20' E.
20.00	Set timpraay 1/16 Sec. Cor. Prairie. Soil 1st rate.
40.00	Set timpraay 1/16 Sec. Cor. Prairie. Soil 1st rate.
60.00	Set timpraay 1/16 Sec. Cor. Prairie. Soil 1st rate.
79.96.	Intersect the N. S line 10 links N of the 1/16 Sec. Cor. Land undl Prairie. Soil 1st rate.
	From this corner I run
	N 89° 56' West on a true line through the middle of the S. half of Sec. 20 with the same var.
19.99	Set a sandstone 13 x 10 x 4 ins marked "1/16" on W face in a mound of earth 3 ft diam at base & 2 ft high for 1/16 Sec. Cor.

Township 3. South ... 2. West of Uintah Mer.d

Drains

39.98 Set a sandstone 12 x 10 x 8 ins marked "1/16" on W face in a mound of earth 3 ft diam at base & 2 ft high for 1/16 Sec. Cor.

59.97 Set a sandstone 15 x 6 x 6 ins marked "1/16" on W face in a mound of earth 3 ft diam at base & 2 ft high for 1/16 Sec. Cor.

79.96 To the S 1/16 Sec. Cor on sec line bet Secs. 19 & 20.
Land level prairie with grass & sage.
Soil 1st rate.

From the S 1/16 Sec. Cor on sec line bet Secs. 19 & 20

Trim

West on a random line through the mid of the S. half of Sec. 19.

Var. 16° 20' E.

20.00 Set temporary 1/16 Sec. Cor. Prairie. Soil 1st rate.
40.00 temporary 1/16 Sec. Cor Prairie. Soil 1st rate.
60.00 temporary 1/16 Sec. Cor. Prairie. Soil 1st rate.
79.52 Intersect the West. Bdy on Tp line 34 links S. of the 1/16 Sec. Cor. Prairie. Soil 1st rate.

From this corner Trim

N. 89° 45' E on a true line through the middle of the S. half of Sec. 19 with the same var.

19.52 a sandstone 12 x 10 x 5 ins marked "1/16" on W face a mound of earth 3 ft diam at base & 2 ft high for 1/16 Sec. Cor.

39.52 Set a sandstone 14 x 7 x 5 ins marked "1/16" on W face in a mound of earth 3 ft diam at base & 2 ft high for 1/16 Sec. Cor.

59.52 Set a sandstone 18 x 12 x 2 1/2 ins marked "1/16" on W face a mound of earth 3 ft diam at base & 2 ft high for 1/16 Sec. cor.

79.52 To the S 1/16 Sec. Cor on sec line bet Secs. 19 & 20.
Land level prairie. Sage brush & grass.
Soil 1st rate.

From the 1/4 Sec. Cor on sec line bet Secs. 19 & 20 Trim

East on a random line through the middle of Sec. 20.

Var. 16° 20' E.

Township 2 South. Range 2 West of Uintah Mer.

Links	
20.00	Set temporary 1/16 Sec. Cor. Soil 1st rate.
11.00	Set temporary 1/4 Sec. Cor. Prairie. Soil 1st rate.
60.00	Set temporary 1/16 Sec. Cor. Prairie. Soil 1st rate.
65.30	Dry Gulch.
73.50	Dry Gulch
80.36	Intersect the Sr. Line 75 links North of the 1/4 Sec. Cor. Land Prairie.

From this corner Trees
N. 89° 28' W. on a true line through the middle of Sec 20 with the same var.

20.09	Set a sandstone 10 x 8 x 5 ins marked "1/16" in W face in a mound of earth 3 ft diam at base & 2 ft high for 1/16 Sec. Cor.
40.18	Set a sandstone 15 x 12 x 4 ins marked "1/4" on W face in a mound of earth 3 ft diam at base & 2 ft high for 1/4 Sec. Cor.
100.27	Set a sandstone 14 x 11 x 8 ins marked "1/16" in W face in a mound of earth 3 ft diam at base & 2 ft high for 1/16 Sec. Cor.
80.36	To the 1/4 Sec. Cor on sec line bet Secs. 19 & 20. Land land Prairie. Soil 1st rate.

From the 1/4 Sec. Cor on sec line bet Secs. 19 & 20. Trees
West on a random line through the middle of Sec. 19.
Var. 16° 20' E.

20.00	Set temporary 1/16 Sec. Cor. Prairie. Soil 1st rate.
40.00	Set temporary 1/4 Sec. Cor. Prairie. Soil 1st rate.
60.00	Set temporary 1/16 Sec. Cor. Prairie. Soil 1st rate.
76.28	Intersect the West Bdy of Tr 31 links South of the 1/4 Sec. Cor. Prairie. Soil 1st rate.

Trees this corner Trees
S. 39° 47' E. on a true line through the middle of Sec. 19 with the same var.

19.28	Set a sandstone 14 x 9 x 5 ins marked "1/16" in W face in a mound of earth 3 ft diam at base & 2 ft high for 1/16 sec. Cor.
39.28	Set a sandstone 12 x 10 x 5 ins marked "1/4" on W face in a mound of earth 3 ft diam at base & 2 ft high for 1/4 sec cor.

Township 3 South Ra e. 2 West of Uintah Mer.

Chains

59.25 Set a sandstone 14 x 8 x 5 ins marked "1/16" on W face in a mound of earth 3 ft diam at base & 2 ft high for 1/16 Sec. Cor.

79.25 To the 1/4 Sec. Cor on sec line bet Secs. 19 & 20.
Land level prairie.
Soil 1st rate.

From the N 1/16 Sec. Cor on sec line bet Secs. 19 & 20.
Run
East on a random line through the middle of Sec. 20.
Var. 16° 30' E.

20.00 Set temporary 1/16 Sec. Cor. Soil 1st rate.

40.00 Lake Fork. Course N. E 2 chs & thence 4 chains to West & thence N. E width 1.45 chs.
Set temporary 1/16 Sec. Cor Dense underbrush.

41.45 Left bank of river.

60.00 Set temporary 1/16 Sec. Cor. Soil 1st rate.

64.85 Right bank of Lake Fork.

66.00 Left bank of river from North & curves to the South & East in 7 chs. & thence East.

80.20 Intersect the N & S line 34 links South of the 1/16 Sec. Cor. Dense underbrush.
From this corner Run
N. 89° 45' W on a true line through the middle of the N half of Sec. 20 with the same var.

20.05 Set a sandstone 20 x 14 x 2 ins marked "1/16" on W face in a mound of earth 3 ft diam at base & 2 ft high for 1/16 sec. Cor.

38.10 Set a "Meander Corner", a sandstone 20 x 16 x 4 ins marked "M.C." on the left bank of Lake Fork for 1/16 Section Corner, as it falls in the W

60.15 Set a sandstone 19 x 12 x 3 ins marked "1/16" on W face in a mound of earth 3 ft diam at base & 2 ft high for 1/16 Section Corner.

80.20 To the N 1/16 Sec. Cor on sec line bet Secs. 19 & 20.
Land river bottom. Dense underbrush.
Soil 1st rate.

Township 3 South Rc 2 West, Uintah Mer.

Chains	
	From the N 1/16 Sec Cor on sec line bet Secs. 19 & 20 run
	West on a random line through the middle of the N half of Sec. 19. Var. 16° 25' E.
20.00	Set timpraay 1/16 Sec. Cor. Prairie. Soil 1st rate.
40.00	Set timpraay 1/16 Sec. Cor. Prairie. Soil 1st rate
60.00	Set timpraay 1/16 Sec. Cor. Prairie. Soil 1st rate.
79.70	Intersect the West Bdy of Tp 3S links S. of the 1/16 Sec. Cor. Land prairie. Soil 1st rate
	From this corner run S. 89° 44' E on a true line through the middle of the N. half of Sec. 19 with the same var.
19.70	Set a sandstone 15 x 12 x 5 ins marked "1/16" on W face in a mound of stone 2 ft diam at base & 2 ft high for 1/16 Sec. Cor.
39.70	Set a sandstone 16 x 14 x 3 ins marked "1/16" on W face in a mound of earth 3 ft diam at base & 2 ft high for 1/16 Sec. Cor.
59.70	Set a sandstone 11 x 9 x 5 ins marked "1/16" on W face in a mound of earth 3 ft diam at base & 2 ft high for 1/16 Sec. Cor.
79.70	To the N 1/16 Sec. Cor on sec line bet Secs. 19 & 20. Land prairie. Light sandy loam with grass. Soil 1st rate.
	Aug. 15th 1882.

	From the S 1/16 Sec. Cor on sec line bet Secs. 17 & 18. Run
	South 1/2 East on a random line through the middle of Sec. 17. Var. 16° 50' E.
2.00	Cache Trk. "M.C." meander corner, a sandstone 26 x 12 x 2½ ins marked "M.C." on W face in a mound of earth 3 ft diam at base & 2 ft high.
20.00	Set timpraay 1/16 Sec. Cor. Dense underbrush.
33.90	Wagon road to Salt Lake City. Course W. N. W.
60.00	Set timpraay 1/16 Sec. Cor. Soil 1st rate.
80.08	Intersect the N & S line 14 links N of the 1/16 Sec. Cor. Land level. Soil 1st rate.
	From this corner run

Township 3 South Range 2 W of Uintah Meridian.

Chains	
	N. 89° 54' W on a true line through the middle of the S. half of Sec. 17 with the same var.
20.02	Set a sandstone 15 x 12 x 5 ins marked "1/16" on W face in a mound of earth 3 ft diam at base x 2 ft high for 1/16 Sec. Cor.
40.04	Set a sandstone 25 x 12 x 2 ins marked "1/16" on W face in a mound of earth 3 ft diam at base x 2 ft high for 1/16 Sec. Cor.
60.06	Set a sandstone 18 x 10 x 5 ins marked "1/16" on W face in a mound of earth 3 ft diam at base x 2 ft high for 1/16 Sec. Cor.
80.08	To the 3/16 Sec. Cor on sec line bet Secs. 17 & 18. 1st 1/2 mile. Dense underbrush. 2nd half mile prairie rolling Soil 1st rate.
	From the 3/16 Sec. Cor on sec line bet Secs. 17 & 18. Run West on a random line through the middle of the S half of Sec 18. Var. 16° 30' E
4.36	Right bank of Coal Fork. Flowing North.
5.61	Left bank of Coal Fork. This river makes a good sharp turn to the South and then comes from the North.
8.29	Left bank of Coal Creek. Course South.
9.19	Right bank of Coal Fork.
15.27	Right bank. Course E. N. E.
17.67	Left bank.
20.00	Falls in river in rapids Set temporary 1/16 Sec. Cor.
24.33	Slough of river. Course N. E. 60 links wide
28.40	Slough. Left bank. Course South.
29.00	Slough. right-bank.
40.00	Set temporary 1/16 Sec. Cor. : Soil 1st rate. Dense underbrush.
60.00	Set temporary 1/16 Sec. Cor. Soil 1st rate.
65.80.	Road to Salt Lake City Course E. S. E.
79.34	Intersect the W. Bdy of Sec 18 links South of the 1/16 Sec Cor. Dense underbrush. Soil 1st rate. From this corner Run S. 89° 35' E. on a true line through the middle of the South half of Section 18 with

Township 3 South Range 2 West of Uintah Mer.

Chains	
	The same var.
19.34	Set a sandstone 14 x 8 x 5 ins marked "1/16" on W face in a mound of earth 3 ft diam at base & 2 ft high for 1/16 Sec Cor.
39.34	Set a sandstone 10 x 10 x 10 ins marked "1/16" on W face in a mound of earth 3 ft diam at base & 2 ft high for 1/16 Sec. Cor.
M.C.	Set a sandstone 18 x 12 x 7 ins marked M.C. on W face in a mound of earth 3 ft diam at base & 2 ft high for meander corner to 1/16 Sec. Cor. falls in rapids in river.
79.34	To the S 1/16 Sec. Cor on Sec line bet Secs. 17 & 18. Land river bottom. Dense underbrush. Soil 1st rate.

From the 1/4 Sec. Cor on sec line bet Secs. 17 & 18. Run East on a random line through the middle of Sec. 17.

Var. 16° 30' E.

20.00	Set temporary 1/16 Sec. Cor. Soil 1st & 2nd rate.
40.00	Set temporary 1/4 Sec. Cor. Soil 1st rate.
60.00	Set temporary 1/16 Sec. Cor. Mountainous.
74.96	Intersect the N & S line 16 links South of the 1/4 Sec. Corner. Land rough & mountainous.

From this corner Run S. 89° 53' W on a true line through the middle of Sec. 17 with the same var.

19.99	Set a sandstone 15 x 12 x 4 ins marked "1/16" on W face in a mound of earth 3 ft diam at base & 2 ft high for 1/16 Sec. Cor.
39.98	Set a sandstone 20 x 15 x 3 ins marked "1/4" on W face in a mound of earth 3 ft diam at base & 2 ft high for 1/4 sec cor.
59.97	Set a sandstone 16 x 12 x 4 ins marked "1/16" on W face in a mound of earth 3 ft diam at base & 2 ft high for 1/16 sec cor.
79.96	To the 1/4 Sec Cor on sec line bet Secs. 17 & 18. Land 1st half mile land prairie. Soil 1st rate. Land 2nd half mile. Rough & Mountainous. Soil 1st & 2nd rate.

Township 3 South Range 2 West of Uintah Meridian.

Chains	
	From the 1/4 Sec. Cor. on sec. line bet Secs. 17 & 18 Trim
	West on a random line through the middle of Sec. 18.
	Var. 16° 50' E.
9.00	Wagon road to Salt Lake City. E & W & N. W.
20.00	Set temporary 1/16 Sec. Cor. Soil 1st rate.
37.49	Ridge from table land. Course N. N. W.
40.00	Set temporary 1/4 Sec. Cor. in flat of river.
55.70	Lake Ford. Course E & W. for 4 chs. 1 ch. wide.
60.00	Set temporary 1/16 Sec. Cor. Dense underbrush.
67.00	Dry Creek from N. E & Course S. E.
74.00	Same dry creek. Courses to N. E.
79.00	Intersect the W. Bdy of the Tp 29 links North of the 1/4 Sec. Cor. Dense underbrush.
	From this corner Trim
	N 89° 45' E on a true line through the middle of Sec 18 with the same var.
19.00	Set a sandstone 18 x 10 x 3 ins marked "1/16" on W face in a mound of earth 3 ft diam at base & 2 ft high for 1/16 Sec. Cor.
39.00	Set a sandstone 20 x 8 x 6 ins marked "1/4" on W face in a mound of earth 3 ft diam at base & 2 ft high for 1/4 Sec. Cor.
59.00	Set a sandstone 20 x 14 x 3 ins marked "1/16" on W face in a mound of earth 3 ft diam at base & 2 ft high for 1/16 sec Cor.
79.00	To the 1/4 Sec. Cor. on sec. line bet Secs 17 & 18.
	1st 1/2 mile open and undulating
	2nd 1/2 mile dense undergrowth.
	Soil 1st rate. Aug. 16th 1882
	From the N 1/16 Sec. Cor. on sec. line bet Secs. 17 & 18 Trim
	East on a random line through the middle of the N. half of Sec. 17.
	Var. 16° 50' E.
20.00	Set temporary 1/16 Sec. Cor. Undulating
40.00	Set temporary 1/16 Sec. Cor. Undulating
59.50	Ditch. Course N & S.
60.00	Set temporary 1/16 Sec. Cor. Undulating
80.12	Intersect the N & S line 16 links North of

Chains

of the 1/16 Sec. Cor. Land undulating

From this corner Trun

N 89°53' W on a true line through the middle of the N half of Sec. 17 with the same var.

20.03 Set a sandstone 18 x 16 x 3 ins marked "1/16" on W face in a mound of earth 3 ft diam at base & 2 ft high for 1/16 Sec. Cor.

40.06 Set a sandstone 22 x 6 x 6 ins marked "1/16" on W face in a mound of earth 3 ft diam at base & 2 ft high or 1/16 Sec. Cor.

60.09 et a sandstone 18 x 15 x 2 ins marked "1/16" on W face in mound of earth 3 ft diam at base & 2 ft high for 1/16 Sec. Cor.

80.12 To the N 1/16 Sec. Cor on sec line bet Secs. 17 & 18.

Land rolling.

Soil 1st & 2nd rate.

From the N 1/16 ec. Cor on sec line bet Secs. 17 & 18

Trun

West on a random line through the middle of the N half of Sec. 18.

Var. 16°50' E.

20.00 Set temporary 1/16 Sec. Cor. Underbrush.

40.00 Set temporary 1/16 Sec. Cor. Underbrush.

Wagon road to Salt Lake City. Course W. N. W.

58.00 Wagon road to ford of Lake Fork & Salt Lake

60.00 Set temporary 1/16 Sec. Cor.

63.00 Left bank of Lake Fork. Course S. W. for 5 chs then curves in 5 chs to North.

67.50 Lake Fork flowing North width 1.20 chs.

71.00 Lake Fork flowing South. width 1.35 chs.

79.20 Intersect the West Bdy of Tp 54 links South of the 1/16 Sec. Cor. Dense underbrush

From this corner Trun

89°37' E on a true line through the middle of the half of Sec. 18. with the same var.

19.20 Set a sandstone 17 x 14 x 5 ins marked "1/16" on W ace in a mound of earth 3 ft diam at base & 2 ft h for 1/16 Sec. Cor.

39.20 et a sandstone 18 x 15 x 2 ins marked "1/16" on est face in a mound of earth 3 ft

Township 3 South Range 2 West Uintah Mer.

Chains

diam at base & 2 ft high for 1/16 Sec. Cor.

59.20 Set a sandstone 25 x 8 x 3 ins marked "1/16" on W face in a mound of earth 3 ft diam at base & 2 ft high for 1/16 Sec C.

79.20 To the N 1/16 Sec. Cor on sec line bet Secs. 17 & 18.
Land river bottom. Dense underbrush.
Soil 1st rate.

From the S 1/16 Sec. Cor on sec line bet Secs. 7 & 8.
Trim
East on a random line through the middle of the S half of Sec. 8.
Var. 16° 50' E.

20.00 Set temporary 1/16 Sec. Cor. Undulating.

40.00 Set temporary 1/16 Sec. Cor. Undulating.

60.00 Set temporary 1/16 Sec. Cor. in valley sloping to Lake Fork.

80.04 Intersect the N & S line 40 links North of the 1/16 Sec. Cor. Soil 1st & 2nd rate.
From this corner Trim
N. 89° 43' W on a true line through the middle of the S half of Sec. 8 with the same var.

20.01 Set a sandstone 18 x 15 x 6 ins marked "1/16" on W face in a mound of earth 3 ft diam at base & 2 ft high for 1/16 Sec. Cor.

40.02 Set a sandstone 20 x 10 x 6 ins marked "1/16" on W face, in a mound of earth 3 ft diam at base & 2 ft high for 1/16 Sec. Cor.

60.03. Set a sandstone 20 x 12 x 10 ins marked "1/16" on W face in a mound of earth 3 ft diam at base & 2 ft high for 1/16 Sec. Cor.

80.04 To the S 1/16 Sec. Cor on sec line bet Secs. 7 & 8.
Land undulating.
Soil 1st & 2nd rate.

From the S 1/16 Sec. Cor on sec line bet Secs. 7 & 8. Trim
West on a random line through the middle of the S half of Sec. 7.
Var. 16° 50' E.

20.00 Set temporary 1/16 Sec. Cor.
Rolling

Township 3 South. P e. 2 West of Uintah Mer.

0 am

40.00 Set temporary 1/16 Sec. Cor. Undulating.

60.00 Set temporary 1/16 Sec. Cor. Undulating.

66.50 Foot of S. end of bluffs.

79.06 Intersect the West. Bdy of Tp 29 links N of the 1/16 Sec. Cor. Land rolling.

From this corner Trem

N. 89° 48' E on a true line through the middle of the S. half of Sec. 7 with the same var.

19.06 Set a sandstone 20 x 8 x 3 ins marked "1/16" on W face in a mound of earth 3 ft diam at base & 2 ft high for 1/16 Sec Cor.

39.06 Set a sandstone 20 x 12 x 3 ins marked "1/16" on W face in a mound of earth 3 ft diam at base & 2 ft high or 1/16 Sec. Cor.

59.06. Set a sandstone 18 x 12 x 3 ins marked "1/16" on W f a mound of earth 3 ft diam at base & 2 ft high for 1/16 Sec. Cor.

79.06. To the S 1/16 Sec. Cor on sec line bet Secs. 7 & 8. Land sandy & rolling with grass.

Soil 1st & 2nd rate

From the 1/4 Sec. Cor on sec line bet Secs. 7 & 8.

Trem

East on a random line through the middle of Sec. 8.

Var. 16° 50' E.

3.00. In ravine ascend steep ridge putting down sharply in 3 chs to the South.

7.00 Top of sloping ridge to South and then descend the line passes through small and stony valley.

20.00 Set temporary 1/16 Sec. Cor. Broken & rough.

Thence ascend from valley over small ridge & descend Foot hills of Mesa.

40.00 On stony ridge & 30 links West of a short ravine to South.

Set temporary 1/4 Sec. Cor.

Thence over foot hills & steep slope of

60.00 table land. Set temporary 1/16 Sec. Cor.

80.28 Intersect the N & S line 43 links outh

Township 3 South Range 2 West of Uintah Mer.

Chains	
	of the 1/4 Sec. Cor. Hand rough & broken.
	From this corner Trim
	S 89° 42' W on a true line through the middle of Sec. 8 with the same var.
20.07	Set a sandstone 22 x 19 x 4 ins marked "1/16" on W face on steep side of table land, impossible to throw up mound of earth.
40.14	Set a sandstone 20 x 12 x 6 ins marked "1/4" on W face in a large monument of rocks and overlooks the valley for 1/4 Section Corner.
60.21	Set a sandstone 16 x 12 x 7 ins marked "1/16" on W face in a mound of earth 3 ft diam at base & 2 ft high for 1/16 Sec. Cor.
80.28	To the 1/4 Sec. Cor on sec line bet Secs. 7 & 8. Land rough & mountainous passing over foot hills and bluffs of table land.
	Soil 3d rate.
	From the 1/4 Sec. Cor on sec line bet Secs. 7 & 8. Trim
	West on a random line through the middle of Sec. 7.
	Var. 16° 50' E.
20.00	Set temporary 1/16 Sec. Cor. Mountainous
40.00	Set temporary 1/4 Sec. Cor. Rough & broken.
50.00	Foot of stony ridge
55.00	Ascend & descend sharply.
60.00	Set temporary 1/16 Sec. Cor. Mountainous
67.00	Top of ridge terminates in 12 Chs to South.
70.00	Descending.
78.79	Intersect the W Bdy of Tp 41 links South of the 1/4 Sec. Cor. Hand rough & broken
	From this corner Trim
	S. 89° 42' E on a true line through the middle of the Sec. 7 with the same var
18.79	Set a sandstone in ravine 24 x 15 x 5 ins marked "1/16" on W face in a mound of earth 3 ft diam at base & 2 ft high for 1/16 sec. Cor.
38.79	Set a sandstone 20 x 10 x 6 ins marked "1/4" on W face in a mound of earth 3 ft diam at base & 2 ft high for 1/4 Sec. Cor.

Township 3 South Range 2 West of Uintah Mer.

Chains	
58.79	Set a sandstone 16 x 10 x 6 ins marked 1/16 on W face in a mound of earth 3 ft diam at base & 2 ft high for 1/16 Sec. Cor.
78.79	To the 1/4 Sec. Cor on sec line bet Secs. 7 & 8. Hand mountainous. foot hills & bluffs of mesa. Soil 3d rate.
	From the N 1/16 Sec. Cor on sec line bet Secs. 7 & 8. Trim East on a random line through the middle of the N half of Sec. 8. Var 16° 50' E.
6.00	Indian Trail N. E. to Uintah Agency.
20.00	Set temporary 1/16 Sec. Cor. Table land. 1.50 chs descent of bluffs to valley.
40.00	Set temporary 1/16 Sec. Cor. Land level.
60.00	Set temporary 1/16 Sec. Cor. Table land.
80.04	Intersect the N & S line 28 links North of the 1/16 Sec. Cor. High Table land. Soil 1 & 2nd rate. From this corner Trim N. 89° 48' W on a true line through the middle of the N. half of Sec. 8 with the same var.
20.01	Set a sandstone 22 x 16 x 4 ins marked "1/16" on W face in a mound of earth 3 ft diam at base & 2 ft high for 1/16 Sec. Cor.
40.02	Set a sandstone 18 x 10 x 5 ins marked "1/16" on W face in a mound of earth 3 ft diam at base & 2 ft high for 1/16 Sec. Cor.
60.03	Set a sandstone 12 x 8 x 6 ins marked "1/16" on W face in a mound of earth 3 ft diam at base & 2 ft high for 1/16 Sec. Cor.
80.04	To the N 1/16 Sec. Cor on sec line bet Secs. 7 & 8. High table land or plateau overlooking valley. Good grass. Soil 1st & 2nd rate.
	From the N 1/16 Sec. Cor on sec line bet Secs. 7 & 8. Trim West on a random line through the middle of the N half of Sec. 7. Var 16° 50' E.

Township 3 South. Range 2 West of Uintah Mer.

Chains	
20.00	Set temporary 1/16 Sec. Cor. Soil 1st rate.
23.00	Ascending.
40.00	Set temporary 1/16 Sec. Cor. on ridge of Hills.
60.00	Set temporary 1/16 Sec. Cor. on East Hills
78.96.	Intersect the West 1/16 of Sec. 30 which is of the 1/16 Sec. Cor. very abrupt & broken descent From this corner Runs S. 89° 43' E on a true line through the middle of the N. half of Sec. 7 with the same var.
18.96	Set a sandstone 23 x 13 x 5 in. marked 1/16 in W face on a mound of earth 3 ft diam at base & 2 ft high on 1/16 Sec. Cor.
38.96	Set a sandstone 15 x 9 x 8 in. marked 1/16 on W face built around it a large monument of stone to 1/16 Section Corner.
58.96.	Set a sandstone 18 x 6 x 4 in. marked 1/16 on W face in a mound of earth 3 ft diam at base & 2 ft high for 1/16 Sec. Cor.
78.96	To the N 1/16 Sec. Cor on section line bet Secs. 7 & 8. Land mountainous & broken foot hills Soil 1st & 3rd rate. August 17th 1882

From the S 1/16 Sec. Cor on section line bet Secs. 5 & 6.

Runs East on a random line through the middle of the S. half of Sec. 5. Var. 16° 30' E.

20.00	Set temporary 1/16 Sec. Cor.
40.00	Set temporary 1/16 Sec. Cor.
41.00	Indian Trail. Course N. E.
60.00	Set temporary 1/16 Sec. Cor.
80.08	Intersect the N & S line 15 links East of the 1/16 Sec. Cor. on Land level prairie. From this corner Runs N. 89° 54' E on a true line through the middle of the South half of Sec. 4 with the same variation.
20.02	Set a sandstone 12 x 12 x 4 in. marked 1/4 on N face in a mound of earth 3 ft diam at base & 2 ft high for 1/16 Sec. Cor.

Township 3 South. Range 2 West. Uintah Mer.

Chains	
40.04	Set a sandstone 12 x 8 x 6 ins. marked "1/16" on W face in a mound of earth 3 ft diam at base & 2 ft high for 1/16 Sec. Cor.
60.06	Set a sandstone 14 x 12 x 7 ins marked "1/16" on W face in a mound of earth 3 ft diam at base & 2 ft high 1/16 Sec. Cor.
80.08	To the S 1/16 Sec. Cor on sec line bet Secs. 5 & 6. Land level prairie with grass. Soil 1st rate.

From the 1/16 Cor on sec line Secs. 5 & 6. Run West on a true line through the middle of the S. half of Sec. 6.

Var. 16° 50' E.

20.00	Set temporary 1/16 Sec. Cor. Prairie
40.00	Set temporary 1/16 Sec. Cor. Prairie
60.00	Set temporary 1/16 Sec. Cor. Prairie
78.74	Intersect the West Bdy of Tp 5 S links N of the 1/16 Sec Cor. Land level

From this corner Run S. 89° 35' E on a true line through the middle of the S. half of Sec. 6 with the same var.

18.74	Set a sandstone 18 x 14 x 5 ins marked "1/16" on W face in a mound of earth 3 ft diam at base & 2 ft high 1/16 Sec. Cor.
38.74	Set a sandstone 15 x 12 x 4 ins marked "1/16" on W face in a mound of earth 3 ft diam at base & 2 ft high for 1/16 Sec. Cor.
58.74	Set a sandstone 12 x 7 x 6 ins marked "1/16" on W face in a mound of earth 3 ft diam at base & 2 ft high for 1/16 Sec. Cor.
78.74	To the S 1/16 Sec. Cor on sec line bet Secs. 5 & 6. Soil 1st rate. Level prairie

From the 1/4 Sec. Cor on sec line bet Secs. 5 & 6. Run East on a random line through the middle of Sec. 5.

Var. 16° 50' E.

20.00	Set temporary 1/16 Sec. Cor. Prairie
40.00	Set temporary 1/4 Sec. Cor. Prairie

Township 3 South. Range 2 West of Uintah Mer.

Chains	
49.50	Indian Trail to Uintah Agency. Course N. E.
60.00	Set temporary 1/16 Sec. Cor. Prairie.
80.12	Intersect the N. Sline 27 links South of the 1/4 Sec. Cor.
	From this corner Sun
	N. 89° 45' W on a true line through the middle of Sec. 5 with the same var.
20.03	Set a sandstone 13 x 10 x 4 ins marked "1/16" on W face in a mound of earth 3 ft diam at base x 2 ft high for 1/16 Sec. Cor.
40.06	Set a sandstone 12 x 12 x 5 ins marked "1/4" on W face in a mound of earth 3 ft diam at base x 2 ft high for 1/4 Sec. Cor.
60.09	Set a sandstone 12 x 10 x 6 ins marked "1/16" on W face in a mound of earth 3 ft diam at base x 2 ft high for 1/16 Sec. Cor.
80.12	To the 1/4 Sec. Cor on rec line bet. Secs. 5 & 6. Table land, prairie with good grass. Soil 1st rate.
	From the 1/4 Sec. Cor on rec line bet Secs. 5 & 6 Surv. West on a random line through the middle of Sec. 6. Var. 16° 50' E.
20.00	Set temporary 1/16 Sec. Cor. Prairie.
40.00	Set temporary 1/4 Sec. Cor. Prairie
60.00	Set temporary 1/16 Sec. Cor. Prairie.
78.80	Intersect the W Bdy of Sec 25 links N of the 1/4 Sec. Cor. Land land prairie.
	From this corner Sun
	N. 89° 45' E on a true line through the middle of Sec. 6 with the same var.
18.80	Set a sandstone 12 x 10 x 4 1/2 ins marked "1/16" on W face in a mound of earth 3 ft diam at base x 2 ft high for 1/16 Sec. Cor.
38.80	Set a sandstone 18 x 14 x 10 ins marked "1/4" on W face in a mound of earth 3 ft diam at base x 2 ft high on 1/4 Sec. Cor.
58.80	Set a sandstone 13 x 10 x 4 ins marked "1/16" on W face in a mound of earth 3 ft diam at base x 2 ft high for 1/16 Sec. Cor.

Township 3 South Range 2 West of Uintah Mer.

Chains	
78.80	To the 1/4 Sec Cor on sec line bet Secs 5 & 6. Land level prairie with grass. Soil 1st rate.
	From the N 1/16 Sec Cor on sec line bet Secs. 5 & 6 Trim East on a random line through the middle of the N half of Sec. 5. Var. 16°50' E.
20.00	Set temporary 1/16 Sec. Cor. Land level.
40.00	Set temporary 1/16 Sec. Cor. Land level.
60.00	Set temporary 1/16 Sec. Cor. Land level.
64.00	Indian Trail to Uintah Agency.
80.04	Intersected the N & S line 16 links South of the 1/16 Sec. Cor. Land level prairie. Soil 1st rate. From this corner Trim S. 89°53' W. on a true line through the middle of the N. half of Sec. 5 with the same var.
20.01	Set a sandstone 20 x 8 x 4 ins marked "1/16" on W face in a mound of earth 3 ft diam at base & 2 ft high for 1/16 Sec. Cor.
40.02	Set a sandstone 18 x 10 x 3 1/2 ins marked "1/16" on W face in a mound of earth 3 ft diam at base & 2 ft high for 1/16 Sec. Cor.
60.03	Set a sandstone 18 x 10 x 4 ins marked "1/16" on W face in a mound of earth 3 ft diam at base & 2 ft high for 1/16 Sec. Cor.
80.04	To the N 1/16 Sec. Cor on sec line bet Secs. 5 & 6. Land level plateau with grass. Soil 1st rate.
	From the N 1/16 Sec. Cor on sec line bet Secs. 5 & 6. Trim West on a random line through the middle of the N. half of Sec. 6. Var. 16°50' E.
20.00	Set temporary 1/16 Sec. Cor. Land prairie.
40.00	Set temporary 1/16 Sec. Cor. Land prairie.
60.00	Set temporary 1/16 Sec. Cor. Land prairie.
78.65	Intersect the N & S line 35 links North of the 1/16 Sec. Cor. Land level prairie. Soil 1st rate

Township 3 South Range 2 West of Uintah Mer.

	From this corner run
	S. 89° 45' E. on a true line through the middle of the half of Sec. 6 with the same var.
18.65	Set a sandstone 14 x 10 x 6 ins marked "1/16" on W face in a mound of earth 3 ft diam at base & 2 ft high a 1/16 Sec. 6 on.
38.65	Set a sandstone 16 x 10 x 5 ins marked "1/16" on W face in a mound of earth 3 ft diam at base & 2 ft high 1/16 Sec. 6 on.
58.65	a sandstone 18 x 10 x 6 ins marked "1/16" on W face a mound of earth 3 ft diam at base & 2 ft high 1/16 Sec. 6 on.
78.65	To the N 1/16 Sec 6 on a rec line bet Secs. 5 & 6. Land and level prairie with grass. Soil 1st rate.

August 18th 1882.

General Description.

Along the Northern boundary of this Township is a table land about 400 ft high which breaks off precipitously into the valley of the Du Chesne, covered with good grass & soil of 1st quality. The valley is crossed by the Du Chesne & Lake Fork rivers which unite near the centre of Township & whose banks are bordered with dense underbrush, cottonwood and willows & white sage. The soil is rich, & with irrigation the greater part except the Northern tier of Sections could be made productive. Much of the valley could be irrigated with little Expense by ditching from Lake Fork which carries a large volume of water the year around & has a rapid descent.

The alluvial lands bording on these streams (one from the S. W. & the other from the N. W.) could be cultivated without irrigation.

It is probably the most desirable Township which has been surveyed thus far.

Meanders. T. 3. S. R. 2 W.

Meanders of the right bank of the Du. Chesne river, up stream.

Commenced at the Meander corner to fractional Secs 19 & 24 on the East Boundary of the Township which is a sandstone marked on the S. face "M. C." in mound of earth 2½ ft diam at base & 12 ins high.

Thence Run with meanders in Secs. 24 & 25.

Var. 16° 30' E.

Bank 5 ft high.

S. 22¼° W.	11.8 chains to Meander cor.
S. 48° W.	20.9 chains
N. 35½° W.	17.2 chains To meander cor to 24.25
North	9.2 chains
N. 78¾° W.	10.2 chains
S. 32° W.	11.2 chs. To meander cor to Secs 24.25
S. 11¼° E.	3.6 chs.
S. 11¼° E.	3.0 chs.
S. 11¼° E.	3.0 chs.
S. 59½° W.	12.7 chs.
N. 24¼° W.	17.5 chs. To meander cor to Secs 24.25
N. 24¼° W.	4.3 chs
N. 71½° W.	3.1 chs.
S. 35¾° W.	6.1 chs To meander cor to Secs. 24.25
S. 59½° W.	8.0 To meander cor to

fractional Sections 25 & 26.

Land level.

Soil 1st class. alluvial.

Very dense & almost impenetrable brush of willows, cottonwood & haw.

Thence in Secs. 23 & 26.

Var. 16° 20' E.

Through dense brush & scattering timber.

N. 66½° W.	19.9 chs. to meander cor to Secs. 23 & 26
N. 44¾° W.	2.4 chs.
N. 41½° W.	24.4 chs.
N. 18½° W.	11.9 chs.
N. 36¾° W.	10.8 chs.
N. 78¾° W.	5.1 chs.
S. 78½° W.	5.1 chs.
S. 12° W.	17.1 chs.

Meanders T. 8 S. R. 2 W.

S. 6° W. 3.2 chs.
S. 43½° W. 9.6 chs.
N. 29¾° W. 8.0 chs.
N. 1½° E. 20.9 chs.
N. 44¼° W. 9.9 chs.
S. 53¼° W. 10.4 chs. To meander cor. to fractional
Secs. 22, 23. 59.30
Land level, covered with very dense underbrush.
Soil 1st class. Alluvial.
Timber. Cottonwood.

Thence in Sec. 22.
Var. 16° 20' E.

N. 63½° W. 4.5 chains
North. 16.0 chains
S. 85° W. 7.8 chains
N. 88° W. 8.3 chains
S. 11½° W. 18.9 chains
S. 83¾° W. 16.3 chains
N. 84° W. 20.1 chains
S. 7° W. 13.0 chains
S. 20½° W. 20.0 chains to meander corner to fractional secs. 21, 22, 27, 28
Land level covered with a very thick growth of underbrush.
Soil 1st class. alluvial.
Timber. Cottonwood.

Thence in Sec. 21.
Var. 16° 30' E.

S. 22½° W. 1.3 chs.
S. 74¾° W. 9.9. chs.
N. 82¼° W. 20.7. chs.
South 20.0 chs to meander corner on sec
line 21 & 28. 50.19.
Land level, covered with very dense underbrush of willow, young cottonwood & haw.
Soil 1st class. Alluvial.
Timber Cottonwood.

Meanders T. 3. S. R. 2. W.

Thence in Sec. 28.
Var. 16° 20' E.

S. 45° W.	3.0 chains
West	3.0 chains
S. 43½° W.	23.5 chains
S. 35° W.	12.7 chains
S. 35° W.	11.6 chains
S. 77½° W.	13.7 chains To the meander cor to fractional secs. 28 & 29. 65.25

Land level covered with a very dense growth of underbrush of willows, cottonwood & haw.
Soil 1st class. Alluvial.

Thence in Secs. 29 & 32.
Var. 16° 20' E.

West.	4.6 chains
S. 14½° W.	17.5 chains
S. 25° W.	22.0 chains
S. 59° W.	2.0 chains
N. 18¾° W.	1.0 chains
N. 43½° W.	9.7 chains
S. 60¾° W.	14.3 chains
S. 16° E.	20.8 chains
S. 45° W.	8.5 chains
N. 45° W.	8.5 chains
N. 77¼° W.	13.6 chains
N. 30° W.	23.1 chains
N. 2° W.	2.7 chains 12 3.53

Land level covered with dense growth of underbrush of willow, cottonwood & haw (white).
Soil Excellent.
Timber. Cottonwood.

Thence in Sec. 31.
S. Var. 16° 20' E.
S? N. 55° W. 30.0 chs. to meander cor on South Boundary of Sec. 24. 61 chs W of cor to Secs. 5. 6. 31 & 32
From meander cor on S. Bdy 47 chs W of corner to Secs. 5. 6. 31. 32. Thence
N. 82¼° W. 13.1 chs. 16.05
S. 59½° W. 3.4 chs. to meander cor.
Land level. Dense underbrush. Soil 1st rate

List of Names.

A list of the names of the persons Employed by Daniel G. Major U. S. Surveyor, to assist in measuring running & marking the lines & corners described in the foregoing field notes of the survey of Township No. 3 South, Range No. 2 West of the Uintah Special Base & Meridian in the Territory of Utah. Showing the respective capacities in which they acted

John J Major	Transit
J. D. Bradford.	Transit
W. J. Peters.	Compassman
Cyril Williams	Compassman
Eugene Healy.	in chge Field notes.
N. T. Anderson	Chain man
Robert H. Jones	Chain man
C. W. Baker.	Chain man
G. A. Erikson.	Chain man
F. E. Whorton.	Mound man
C. W. Bowne.	Flagman
Chas. H Raymond.	Mound man
Joseph H Smith	Flagman
Geo. E. Hubbell.	Axe man
John Glick	Axe man
James Kelly.	Flagman

We hereby certify that we assisted D. G. Major U. S Surveyor in surveying the exterior boundaries and subdividing township number three South of the base line of Range number 2 West of the Uintah Special Meridian and that said township has been in all respects to the best of our knowledge and belief well and faithfully surveyed. and the boundary monuments planted according to the instructions furnished by the Commissioner General Land Office.

John P. Major	Transit
J. D. Bradford	Transit
William J. Peters.	Compass man
Cyril Williams	Compass man
Eugene Healy	in charge of Field notes
N. L. Anderson	Chain man
Robert H. Jones	Chain man
C. W. Baker	Chain man
G. A. Erikson	Chain man
F. E. Proctor	Mound man
C. H. Borone	Flag man
Chas. H. Raymond	Mound man
Joseph H. Smith	Flag man
Geo. E. Hubbell	Axe man
John Glick	Axe man

Subscribed & sworn to before me this 18th day of Novr 1882

Edward Michaelis
Notary Public

[FORM OF FINAL OATH OF DEPUTY SURVEYOR.]

I, Daniel G. Major United States ~~Deputy~~ Surveyor, do solemnly swear that I have in my own proper person, and with the necessary assistance, well, truly, and faithfully executed the Exterior boundaries & surveys of the Section & subdivisional one quarter & one sixteenth section lines of Township No 3 South of Range No 2 West of the Uintah Special Meridian in the Territory of Utah

under my contract with Hon Com^r Genl Land Office of the United States ~~Surveyor-General for Utah~~, bearing date, February 23^d 1882; that in making the said survey I have used only such instruments as were approved ~~by the said Surveyor-General~~ exercising due care in the preservation of adjustments of the same; that in using the solar compass I have at no time projected established lines depending for alignment upon the magnetic needle; that I have in all respects complied with the laws of the United States governing public land surveys, the surveying manual, and such additional instructions as have been furnished me by and through the said ~~Surveyor-General~~ Commissioner relating to the aforesaid survey; that I have thoroughly acquainted my assistants in the field with the nature of their duties under the laws and instructions above mentioned, that to the best of my knowledge and belief all assistants so employed have likewise obeyed the aforesaid laws and instructions, and that the annexed field-notes are the original, true, and correct returns of the said surveys.

Daniel G. Major.

Subscribed and sworn to before me this 18th day of November A. D. 1882.

Edward Michaelis
Notary Public

For approval by Commissioner Genl Land Office
See. End of Field Notes T 1S R 4 W. Uintah Special Mer.