Volume

# #

R0272

BLANK

PAGE

BLANK

PAGE

Original

10 Examined by .....

Compared by .....

BOOK A-272

47965

FIELD NOTES

OF THE SURVEY OF THE

South, West and North Boundaries
also the Section and
Subdivisional lines

OF

Township No. 3 South
Range No. 3 West

Uintah Special OF THE
~~SALT LAKE~~ MERIDIAN

IN

Utah Territory,

AS SURVEYED BY

Daniel G. Major

U. S. ~~Deputy~~ Surveyor,

Under his Contract,

No. .....,

Dated February 23rd, 1882

Survey Commenced, August 6th, 1882

Survey Completed, August 27th, 1882

BOOK A-272

NAMES AND DUTIES OF ASSISTANTS:

.....Compassman.

.....Chainman.

.....Chainman.

.....Chainman.

.....Chainman.

.....Axeman.

.....Axeman.

.....Flagman.

Township 3 South R. 3 W. of Uintah Special Merid Utah



Exteriors. T. 3. S. R. 3. W. South Boundary.

Survey commenced Aug. 6th 1882, with Stackpole Transit in good adjustment for collimation & level. Chain compared with & corrected by Standard Steel Tape.

Chains.

From the Cor. to Tps. 3 & 4 S., Rs. 3 & 4 W. I run east on a random line bet. said townships, the magnetic var. being 16° 30' E. I set temporary cor. at each 20, 40, 60 & 80 chs. & find the township line to be 5 miles 78 chains and 75 lks. and the falling to be 216 lks. S. of the Corner point to townships 3 & 4 S., Ranges 2 & 3 W. which is in the Du Chesne River, but the witness cor. for which, is 90 lks. S. The correction for the true line will therefore be 36 lks. N. & 125 lks. W. per mile, and its course S. 89° 45' W.

From the cor. to Tps. 3 & 4 S. Ranges 2 & 3 W. I run S. 89° 45' W. on a true line bet. secs. 1 & 36.

Var. 16° 30' E.

3.00 Right bank of Du Chesne River.

13.19 Right bank of Du Chesne River, course a curve to N.E.

15.10 Left bank Du Chesne.

15.14 Set a sandstone, 10 x 10 x 6 ins. marked on E. face M. C. in mound of earth, 30 ins. diam. at base & 12 ins. high for meander cor. to fractional secs. 1 & 36, situated in dense underbrush.

17.50 Foot of bluffs. Ascend.

20.00 Set a sandstone, 13 x 11 x 10 ins. marked on E. face 1/16 in mound of earth, 30 ins. diam. at base & 12 ins. high for 1/16 sec. cor. situated on first plateau.

24.00 Top of hill.

40.00 Set a sandstone, 12 x 9 x 5 ins. marked on E. face "1/4" in mound of earth, 30 ins. diam. at base & 12 ins. high for quarter sec. cor.

60.00 Set a sandstone, 11 x 11 x 9 ins. marked on E. face 1/16" in mound of earth, 30 ins. diam. at base & 12 ins. high for 1/16 sec. cor.

80.00 Set a sandstone, 18 x 17 x 5 ins. marked on N. face "IIIIII" & on E. face 1" in mound of earth 36 ins. diam. at base & 12 ins. high.

Land rough & mountainous. Soil 1 & 2d rate.

Exteriors T. 3 S. R. 3 W.

Chains	
	S. 89° 45' W. on a true line bet. secs. 2 & 35.
	Var. 16° 30' E.
20.00	Set a sandstone, 18 x 17 x 5 ins, marked on N. face "1/16." in mound of earth, 30 ins. diam. at base & 12 ins. high for 1/16 sec. cor.
23.00	Top of hill.
27.00	Foot of hill.
40.00	Set a sandstone 15 x 11 x 7 ins, marked on N. fa "1/4" in mound of earth, 30 ins. diam. at base & 12 ins. high for quarter sec. cor.
60.00	Set a sandstone, 13 x 13 x 11 ins, marked on N. face "1/16" in mound of earth, 30 ins. diam. at base & 12 ins high for 1/16 sec. cor.
66.00	Wagon road, Course N. E. to Salt Lake City.
80.00	Set a sandstone, 17 x 11 x 5 ins, marked on N. face "IIIIII" & on E. face "II" in mound of earth, 30 ins. diam. at base & 12 ins high for Cor. to secs 2, 3, 34 & 35.
	Land very rough and mountainous.
	Soil 2d. rate.

	S. 89° 45' W. on a true line bet. secs. 34 & 3.
	Var. 16° 30' E.
20.00	Set a sandstone, 17 x 15 x 3 ins, marked on N. sec "1/16." face in mound of earth, 30 ins. diam. & base & 12 ins. high for 1/16 sec. cor.
40.00	Set a sandstone, 18 x 11 x 8 ins, marked on N. face "4" in mound of earth, 30 ins. diam. at base & 12 ins. high for quarter sec. cor.
60.00	Set a sandstone, 20 x 10 x 6 ins, marked on E. face "1/16" in mound of earth, 30 ins. diam. at base & 12 ins. high for 1/16 sec. cor.
80.00	Set a sandstone, 18 x 15 x 7 ins, marked on N. face "IIIIII" & on E. face "III" in mound of earth 36 ins. diam. at base & 12 ins. high for Cor. to secs. 3, 4, 33 & 34.
	Land rough & mountainous.
	Soil 2d. rate.

	S 89° 45' W. on a true line bet. secs. 4 & 33.
	Var. 16° 30' E.
20.00	Set a sandstone, marked "1/16" on N. face in mound

Chains	
	of earth 30 ins. diam. at base & 12 ins. high for sec. cor.
29.00	Top of mountain
110.00	Set a sandstone 18 x 6 x 5 ins, marked on N. face "¼" in mound of earth, 30 ins. diam. at base & 12 ins. high for quarter sec. cor.
60.00	Set a sandstone 30 x 12 x 12 ins, marked on N. face "⅛" in mound of earth, 30 ins. diam. at base & 12 ins. high for ⅛ sec. cor.
76.82	Ascend steep hill.
80.00	Set a sandstone, 24 x 18 x 3 ins, marked on N. face "IIIIII" & on E. face "IIII" in mound of earth 36 ins. diam. at base & 12 ins. high for Cor. to secs. 4, 5, 32 & 33 situated on steep slope of hill.
	Land very rough & mountainous, broken by ravines.
	Soil 4th rate.
	S 89° 45' W. on a true line bet. secs. 5 & 32.
	Var. 16° 30' E.
20.00	Set a sandstone 18 x 12 x 11 ins, marked on N. face "⅛" in mound of earth, 30 ins. diam. at base & 12 ins. high for ⅛ sec. cor. on N. side of ridge.
40.00	Set a sandstone, 20 x 14 x 6 ins, marked on N. face "¼" in mound of earth 30 ins. diam. at base & 12 ins. high for quarter sec. cor. situated in a ravine.
60.00	Set a sandstone 18 x 12 x 6 ins, marked on N. face "⅛" in a mound of earth, 30 ins. diam. at base & 12 ins. high for ⅛ sec. cor.
80.00	Set a sandstone, 15 x 12 x 7 ins, marked on N. face "IIIII" & on N. face "IIIII" in mound of earth, 30 ins. diam. at base & 12 ins. high for Cor. to secs. 5, 6, 31 & 32 situated in ravine 30 ft. deep.
	Land very rough & mountainous. Cut up by ravines.
	Soil 2d & 3d rate.
	S. 89° 45' W. on a true line bet. secs. 6 & 31.
	Var. 16° 30' E.
20.00	Set a sandstone, 12 x 12 x 9 ins, marked on N. face "⅛" in a mound of earth, 30 ins. diam. at base & 12 ins. high for ⅛ sec. cor. situated on rolling ground.

Exterior T. 3 S. R. 3 W.

Chains	
33.00	Wagon road, Course E.S.E. to Salt Lake City.
40.00	Set a sandstone 12 x 12 x 8 ins, marked on E. face 1/4 in a mound of earth, 36 ins. diam. at base & 12 ins. high for 1/4 sec. cor. situated on hillground.
66.00	Set a sandstone 19 x 9 x 7 ins, marked on E. face 1/16 in a mound of earth, 30 ins. diam. at base & 12 ins. high for 1/16 sec. cor.
67.70	Ck. bed of River with water course S.S.W.
78.75	The Cor. to Tps. 2 & 3 S., Rs. 3 & 4 W.
	Land level. Dense undergrowth
	Soil 1st & 2d. rate.
	Aug. 6th 1882.

West Boundary.

From the cor. to Tps. 2 & 3 S. Rs. 3 & 4 W. 6 ms. North bet. secs. 31 & 36.

Var. 16° 30' E.

8.70	Wagon road, course E. & W.
20.00	Set a sandstone 12 x 10 x 10 ins. marked on N. face 1/16 in mound of earth 30 ins. diam. at base & 12 ins. high for 1/16 sec. cor. Runs over rising ground.
40.00	Set a sandstone 13 x 12 x 6 ins. marked on N. face 1/4 in a mound of earth, 30 ins. diam. at base & 12 ins. high for quarter sec. cor. Land rolling.
60.00	Set a sandstone 23 x 12 x 10 ins, marked on N. face 1/16 in mound of earth, 30 ins. diam. at base & 12 ins. high for 1/16 sec. cor.
70.00	Foot of bluffs, 300 ft. high.
80.00	Set a sandstone 19 x 13 x 12 ins. marked on N. face "1/4" & on E. face "1111" in mound of stone, 30 ins. diam. at base & 12 ins. high for Cor. to secs. 25. 30. 31 & 36. in bottom of ravine. Land rough & mountainous.
	Soil 1st rate. Grass

North bet. secs. 30 & 31.

Var. 16° 30' E.

20.00	Set a sandstone 12 x 10 x 7 ins. marked on N. face 1/16 in mound of earth 30 ins. diam. at base & 12 ins. high for 1/16 sec. cor.

Exterior. T. 3 S. R. 3 W.

Chains	
33.00	Wagon road, Course N.W. to Salt Lake City.
40.00	Set a sandstone, 14 x 12 x 8 ins, marked on N. face "1/4" in a mound of earth, 30 ins. diam. at base x 12 ins. high for 1/4 sec. cor. situated on hillside
60.00	Set a sandstone 19 x 9 x 7 ins, marked on N. face "1/16" in mound of earth, 30 ins. diam. at base x 12 ins. high for 1/16 sec. cor.
67.70	Old bed of River with water course S.S.W.
78.75	The Cor. to Tps. 3 & 4 S., Rs. 3 & 4 W. Land level. Dense undergrowth Soil 1st & 2d. rate.

Aug. 6th 1882.

West Boundary.

From the cor. to Tps. 3 & 4 S., Rs. 3 & 4 W. Survey North bet. secs. 31 & 36.

Var. 16° 30' E.

8.70	Wagon road, course E. & W.
20.00	Set a sandstone 12 x 10 x 10 ins. marked on N face "1/16" in mound of earth, 30 ins. diam. at base x 12 ins. high for 1/16 sec. cor. Thence over rising ground.
40.00	Set a sandstone, 13 x 12 x 6 ins. marked on N. face "1/4" in mound of earth, 30 ins. diam. at base x 12 ins. high for quarter sec. cor. Land rolling.
60.00	Set a sandstone, 23 x 12 x 10 ins, marked on N. face "1/16" in mound of earth, 30 ins. diam. at base x 12 ins. high for 1/16 sec. cor.
70.00	Foot of bluffs, 300 ft. high.
80.00	Set a sandstone, 19 x 13 x 12 ins, marked on N. face "IIII" & on E. face "IIIII" in mound of stone, 30 ins. diam. at base x 12 ins. high for Cor. to secs. 25, 30, 31 & 36. in bottom of ravine, S.E. Land rough & mountainous. Soil 1st rate. Grass.

North bet. secs. 25 & 30.

Var. 16° 30' E.

20.00	Set a sandstone, 12 x 10 x 7 ins, marked on N. face "1/16" in mound of earth, 30 ins. diam. at base x 12 ins. high for 1/16 sec. cor.

Exterior T. 3 S. R. 3 W.

Chains	
	at base & 12 ins. high for 1/16 sec. cor.
27.00	Sandstone ridge.
40.00	Set a sandstone. 13 x 12 x 10 ins, marked on N. face "1/4" in mound of earth, 30 ins. diam. at base & 12 ins high for quarter sec. cor.
60.00	Set a sandstone. 28 x 8 x 5 ins., marked on N. face "16" in mound of earth 30 ins. diam. at base & 12 ins. high for 1/16 sec. cor. situated half way up on S. side of steep bluff
80.00	Set a sandstone, 18 x 14 x 10 ins, marked on N. face "11" and on E. face "IIIIII" in mound of earth, 36 ins. diam. at base & 12 ins. high for Cor. to secs. 7, 12, 18 & 18. situated near edge of steep bluff.
	Land very rough and mountainous.
	Soil 2d. rate.

	North bet. secs. 7 & 12.
	Var. 16° 30' E.
20.00	Set a sandstone, 18 x 9 x 6 ins, marked on N. face "16" in mound of earth 30 ins. diam at base & 12 ins. high for 1/16 sec. cor.
28.00	S. edge of cañon 4 chs. wide, 20 ft. deep.
40.00	Set a sandstone, 15 x 11 x 6 ins. marked on N. face "1/4" in mound of earth. 30 ins. diam. at base & 12 ins. high for quarter sec. cor.
	Ground broken & barren. Soil 11th class.
60.00	Set a sandstone, 12 x 10 x 5 ins, marked on N. face "1/16" in mound of earth 30 ins. diam. at base & 12 ins. high for 1/16 sec. cor. situated at foot of a hill 60 ft. high. Thence ascend to
63.00	Top of hill.
80.00	Set a sandstone, 13 x 11 x 5 ins, marked on N. face "1" & on E. face "IIIIII" in mound of earth 36 ins. diam. at base & 12 ins. high for Cor. to secs. 1, 6, 7 & 12
	Land very rough & mountainous
	Soil 2d. rate.

Chains	
	North bet. secs. 1 & 6.
	Var. 16° 35' E.
1.00	It being impossible to chain further with any degree of accuracy owing to the precipitous mountain sides I set a flag on line on top of mountain. I also set a flag east & measure a base line N. 40 chs. to a point from which flag on mountain top bears N. 30° 10' W. which gives for distance by calculation 68.85 chs. making the distance from Cor. to secs. 1, 6, 7 & 12 north on line 68.85 + 1.00 chs or
69.85	To flag on top of mountain.
	Thence continuing North on line bet. secs 1 & 6
80.00	Set a sandstone 28 x 26 x 15 ins. marked on N. E. S. & W. faces for Cor. to Tps. 2 & 3 S. Rs. 3 & 4 W. in stone mound 36 ins. diam. at base & 12 ins. high.
	Land exceeding broken & mountainous.
	Soil 3d. rate. Aug. 10th 1882.

North Boundary

From the Cor. to Tps. 2 & 3 S. Rs. 3 & 4 W. I run east on a random line bet. said townships, magnetic variation being 16° 20' E. I set temporary corners at each 20, 40, 60 & 80 chs. & find the township line to be 3 miles 78 chains & 66 lks. long & the falling to be 228 lks. S. of the Cor. to Tps. 3 & 2 S., Rs. 2 & 3 W. The correction for the true line will therefore be 38 lks. N. & 134 lks. W. per mile and its course will be S. 89° 44' W.

From the Cor. to Tps. 2 & 3 S. Rs. 2 & 3 W. I run S. 89° 44' W. on a true line bet. secs. 1 & 6.

Var. 16° 20' E.

20.00	Set a sandstone 12 x 10 x 6 ins. marked on N. face "1/6" in mound of earth 30 ins. diam. at base & 12 ins. high for 1/6 sec. cor. situated in prairie
40.00	Set a sandstone 12 x 11 x 7 ins. marked on N. face 1/4 in mound of earth 36 ins. diam. at base

Exteriors T. 3. S. R. 3 W.

Chains	
	12 ins. high for quarter sec. cor. situated on prairie
60. 00	Set a sandstone 14 x 12 x 8 ins. marked on N. face "1/16" in mound of earth 30 ins. diam. at base & 12 ins. high for 1/16 sec. cor. situated on level prairie
80. 00	Set a sandstone 20 x 15 x 10 ins. marked on N. face "1/" & on N. face "IIIIII" in mound of earth 36 ins. diam. at base & 12 ins high for Cor. to secs. 1, 2, 35 & 36.
	Land, level prairie.
	Soil 2d. rate.
	S 89° 44' W on a true line bet. secs. 2 & 35.
	Var 16° 20' E
20. 00	Set a sandstone, 14 x 9 x 8 ins, marked on N. face "1/16" in mound of earth 30 ins. diam. at base & 12 ins. high for 1/16 sec. cor. situated on level prairie.
40. 00	Set a sandstone, 11 x 10 x 6 ins, marked on N. face "1/4" in mound of earth 36 ins. diam. at base & 12 ins. high for quarter sec. cor, situated on prairie.
60. 00	Set a sandstone 16 x 12 x 10 ins, marked on N. face "1/16" in mound of earth 30 ins. diam. at base & 12 ins. high for 1/16 sec. cor, situated on level prairie.
80. 00	Set a sandstone 10 x 12 x 9 ins. marked on N. face "IIIIII" & on E. face "1" in mound of earth 36 ins. diam. at base & 12 ins. high for Cor. to secs. 2, 3, 34 & 35 situated on open flat.
	Land level tableland.
	Soil 2d. rate.
	S. 89° 44' W on a true line bet. secs. 3 & 34
	Var 16° 20' E
20. 00	Set a sandstone, 18 x 12 x 11 ins, marked on N. face "1/16" in mound of earth 30 ins. diam. at base & 12 ins. high for 1/16 sec. cor.
40. 00	Set a sandstone, 12 x 10 x 9 ins. marked on N. face "1/4" in mound of earth, 36 ins. diam. at base & 12 ins high for 1/4 sec. cor.
51. 00	Edge of bluffs, course N. W.
60. 00	Set a sandstone, marked on N. face "1/16" in mound of earth, 30 ins diam. at base & 12 ins high for 1/16 sec. cor. situated near bottom of deep ravine.

Exteriors. T. 3. S. R. 3. W.

Chains	
65.00	Top of ridge.
76.00	Bottom of bluff.
80.00	Set a sandstone, 18 x 14 x 10 ins, marked on N. face "IIIIII" in mound of earth 36 ins. diam. at base & 12 ins. high for Cor. to secs. 3, 4, 33 & 34. Situated at edge of thicket of cottonwood. Land very broken & mountainous. Soil 2d. rate.
	S. 89° 44' W. on a true line bet. secs. 4 & 33. Var. 16° 20' E.
11.77	Lake Fork, Course S., E.
20.00	Set a sandstone, 14 x 12 x 10 ins, marked on E. face "1/16" in mound of earth, 30 ins diam. at base & 12 ins high for 1/16 sec. cor., situated in dense thicket. Thence through dense underbrush to
30.00	Leave river underbrush.
40.00	Set a sandstone, 10 x 10 x 9 ins, marked on E. face "1/4" in mound of earth, 36 ins. diam. at base & 12 ins. high for quarter sec. cor.
60.00	Set a sandstone, 12 x 11 x 7 ins, marked on N. face "1/16" in mound of earth. 36 ins. diam. at base & 32 ins. high for 1/16 sec. cor.
74.50	Top of bluff.
80.00	Set a sandstone, 18 x 16 x 14 ins, marked on N face "IIIIII" & on E. face "IIII" in mound of earth 36 ins. diam. at base & 12 ins. high for Cor. to secs. 4, 5, 32 & 33. Land very rough & mountainous. Soil 2d. rate.
	S. 89° 44' W. on a true line bet. secs. 5 & 32. Var. 16° 20' E.
20.00	Set a sandstone, 19 x 17 x 7 ins, marked on E. face "1/16" in mound of earth 30 ins. diam. at base & 12 ins. high for 1/16 sec. cor.
40.00	Set a sandstone, 17 x 15 x 5 ins, marked on N. face "1/4" in mound of earth 36 ins. diam. at base & 12 ins. high for quarter sec. cor.
60.00	Set a sandstone 11 x 11 x 10 ins, marked on E. face "1/16" in mound of earth 30 ins. diam. at base

Exteriors. T. 3. S. R. 3. W.

Chains	
	& 12 ins. high for 1/16 sec. cor.
80.00	Set a sandstone, 19 x 18 x 10 ins, marked on N. face "IIIIII" and on W. face "IIIII" in mound of earth 36 ins. diam. at base & 12 ins. high cor. to secs. 5, 6, 31 & 32.
	Land very rough & mountainous.
	Soil. 2d. rate.
	S. 89° 44' W. on a true line bet. secs. 6 & 31
	Var. 16° 30' E.
20.00	Set a sandstone, 13 x 6 x 4 ins. marked on W. face "1/16" in mound of earth 30 ins. diam at base & 12 ins high for 1/16 sec. cor.
40.00	Set a sandstone. 20 x 10 x 5 ins, marked on S. face "1/4" in mound of earth, 36 ins. diam. at base & 12 ins. high for quarter sec. cor.
60.00	Set a sandstone, 16 x 10 x 6 ins, marked on W. face, "1/16" in mound of earth, 30 ins. diam at base & 12 ins. high for 1/16 sec. cor.
78.66	The Cor. to Tps. 2 & 3 S. Rs. 3 & 4 W.
	Land very rough & mountainous.
	Soil 2d. & 3d. rate.

August 12th 1882

Field Notes

of the Survey of the

Section lines in

Township No. 3 South

Range No. 3 West

of the

Ute Meridian Special Base & Meridian



BLANK

PAGE

Township 3 South Range 3 West of Uintah Merid

Chains	
	Surveyed commenced Aug 14th 1882 with Wurdemann & Stackpole Transits in good adjustment for collimation and level. Chain carefully compared with Standard
	I commenced at the corner to Secs 1. 2. 35 & 36 on the South Boundary of the Township which is a sandstone firmly set in the ground with one notch on the East and six notches on the North face.
	From this Corner I run
	North bet Secs. 35 & 36
	Var 16° 15' E
	Over rough & precipitous bluffs & descend to
20 00	at foot of the same about 60 ft high.
	Set a sandstone 14 × 10 × 5 in. marked "1/16" on N. face, in mound of earth 3 ft. diam at base & 2 ft. high for 1/16 Sec. Cor.
23 50	Waggon road. Course E. N. E. Level prairie
40 00	Set a sandstone 13 × 14 × 3½ in. marked "1/4" on N face in mound of earth 3 ft. diam at base & 2 ft. high for 1/4 Sec. Cor
60 00	Set a sandstone 12 × 7 × 8 in. marked "1/16" on N face in mound of earth 3 ft. diam at base & 2 ft. high for 1/16 Sec. Cor.
80 00	Set a sandstone 15 × 9 × 5 in marked with 5 notches on the N. face & one notch on the E. face in a mound of earth 3 ft. diam at base & 2 ft. high for the corner common to Secs 25. 26. 35. 36.
	Land gently rolling.
	Soil 1st rate
	East on a random line bet. Secs 25 & 36
	Var 16° 30' E
20 00	Set a temporary 1/16 Sec. Cor
40 00	Set a temporary 1/4 Sec. Cor
60 00	Set a temporary 1/16 Sec. Cor
80 02	Intersect the E. Bdy of the Township

Township 3. South Range 3 West of Montana Meridian

Chains	
	16 lks S. of the corner common to Secs. 25, 30, 31 & 36
	From this corner Brun S 89° 53' W on a true line between Secs 25 & 36 with the same Var.
20 00	Set a sandstone 13 x 12 x 9 in. marked "¼" on W. face in a mound of earth 3 ft. diam. at base & 2 ft. high for ¼ Sec. Cor.
40 01	Set a sandstone 16 x 7 x 6 in. marked "¼" on W. face in a mound of earth 3 ft. diam. at base & 2 ft. high for ¼ Sec. Cor.
60 11	Set a sandstone 14 x 12 x 8 in. marked "¼" on W. face in a mound of earth 3 ft. diam. at base & 2 ft. high for ¼ Sec. Cor.
80 12	To the Corner to Secs 25, 26, 35 & 36. Land level, and gently rolling Soil 1st rate

	North bet Secs. 25 & 26 Var. 16° 30' E
20 00	Set a sandstone 16 x 10 x 9 in. marked "¼" on N. face in a mound of earth 3 ft. diam. at base & 2 ft. high for ¼ Sec. Cor.
40 00	Set a sandstone 15 x 9 x 5 in. marked "¼" on N. face in a mound of earth 3 ft. diam. at base & 2 ft. high for ¼ Sec. Cor.
60 00	Set a sandstone 13 x 8 x 6 in. marked "¼" on N. face in a mound of earth 3 ft. diam at base & 2 ft. high for ¼ Sec. Cor.
80 00	Set a sandstone 16 x 9 x 7 in. marked with 4 notches on N. face & one notch on the E. face, in a mound of earth 3 ft. diam at base & 2 ft. high for Corner to Sections 23, 24, 25 & 26. Land gently rolling Soil 1st rate.

	East on a random line between Secs 24 & 25 Var. 16° 30' E
20 00	Set a temporary ¼ Sec. Cor.
40 00	Set a temporary ¼ Sec Cor.

Township 3 South Range 3 West of Uintah Merid

Chains	
60 00	Set a temporary 1/16 Sec. Cor.
79 92	Intersected the East Boundary of the Tp. 11 lks North of the corner common to Secs 19, 24, 25 & 30
	From this corner I run
	N 89° 55' W on a true line bet Secs 24 & 25 with the same variation
19 98	Set a sandstone 15 × 9 × 6 in. marked "1/16" on W. face in a mound of earth 3 ft. diam. at base & 2 ft. high for 1/16 Sec. Cor.
39 96	Set a sandstone 14 × 7 × 5½ in. marked "1/4" on W. face in a mound of earth 3 ft. diam. at base & 2 ft. high for 1/4 Sec. Cor.
59 94	Set a sandstone 10 × 9 × 8 in. marked "1/16" on W. face in a mound of earth 3 ft. diam. at base & 2 ft. high for 1/16 Sec. Cor.
79 92	To the Corner Common to Secs. 23, 24, 25 & 26
	Land mostly prairie or gently rolling
	Soil 1st rate

North bet Secs 23 & 24

Var 16° 30' E.

20 00	Set a sandstone 17 × 13 × 5 in. marked "1/16" on N. face in a mound of earth 3 ft. diam. at base & 2 ft. high for 1/16 Sec. Cor.
40 00	Set a sandstone 14 × 8 × 4 in. marked "1/4" on N. face in a mound of earth 3 ft. diam. at base & 2 ft. high for 1/4 Sec. Cor
60 00	Set a sandstone 18 × 16 × 4 in marked "1/16" on N. face in a mound of earth 3 ft. diam. at base & 2 ft. high for 1/16 Sec. Cor.
80 00	Set a sandstone 14 × 12 × 5 in. marked on the N. face with 3 notches and on the E. face 1 notch with mound of earth 3 ft. diam. at base & 2 ft. high for the corner common to Secs 13, 14, 23 & 24. at head of small gulch.
	Land level prairie. Grass & Sage
	Soil 1st rate

Township 3 South Range 3 W. of Uintah Meridian

Chains	
	East on a random line bet. Secs 13 & 24
	Var 16° 30' E.
20 00	Set a temporary ¼ Sec. Cor. Open prairie
40 00	Set a temporary ¼ Sec. Cor.
60 00	Set a temporary ¼ Sec. Cor.
80 02	Intersected the East Bdy. of Township 6 lks. North of the Corner common to Secs. 13. 18. 19 & 24
	From this corner Drum
	N 89° 57' W. on a true line bet. Secs 13 & 24 with the same var.
20 00	Set a sandstone 15 x 10 x 7 in. marked "¼ S6." on W. face in a mound of earth 3 ft. diam at base & 2 ft. high for ¼ Sec. Cor.
40 01	Set a sandstone 18 x 12 x 10 in. marked "¼" on W. face in a mound of earth 3 ft. diam at base & 2 ft. high for ¼ Sec. Cor.
60 01	Set a sandstone 16 x 10 x 4 in. marked "¼ S6" on W. face in a mound of earth 3 ft. diam at base & 2 ft. high for ¼ Sec. Cor.
80 02	To the Corner common to Secs 13. 14. 23 & 24.
	Land level prairie.
	Soil 1st rate.
	Aug 14th 1872

	North bet. Secs. 13 & 14
	Var 16° 30' E.
	Over prairie
20 00	Set a sandstone 22 x 15 x 4 in. marked "¼ S6" on N. face in a mound of earth 3 ft. diam at base & 2 ft. high for ¼ Sec. Cor.
40 00	Set a sandstone 16 x 14 x 4 in. marked "¼" on N. face in mound of earth 3 ft. diam. at base & 2 ft. high for ¼ Sec. Cor.
60 00	Set a sandstone 18 x 15 x 2 in. marked "¼ S6" on N. face in mound of earth 3 ft. diam. at base & 2 ft. high for ¼ Sec. Cor.
80 00	Set a sandstone 18 x 6 x 6 in. marked with 2 notches on the N. face & one notch on the East face with mound of earth 3 ft. diam at base & 2 ft. high for Corner common

Township 3 South Range 3 W. of Uintah Meridt

Chains	
	to Secs 11, 12, 13 & 14.
	Land prairie
	Soil 1st rate
	Var 16° 30' E.
	East on a random line bet Secs 12 & 13.
18 60	Waggon road to Salt Lake City Course W. N. W.
20 00	Set temporary to Sec. Cor. Heavy underbrush
35 10	N. branch of Lake Fork, or right bank. Course South
35 40	N. branch of Lake Fork.
40 00	Set temporary to Sec. Cor in heavy underbrush
43 50	Bank of Lake Fork
48 20	Bank of Lake Fork which flows from the N.W. about 4 chs & runs South. 80 lks wide where the line crosses. The 2nd branch flows S.W. and about 80 lks wide
60 00	Set temporary to Sec. Cor Heavy underbrush
80 16	Intersected the East Boundary of the Tp. 40 lks South of the corner common to Secs 7, 12, 13 & 18
	From this corner Run
	S 89° 45' W on a true line bet Secs 12 & 13 with the same var.
20 00	Set a sandstone 13 x 10 x 3 in. marked "¼" on N. face in mound of earth 3 ft. diam at base & 2 ft. high for ¼ Sec. Cor.
40 08	Set a sandstone 15 x 10 x 9 in. marked "¼" on N. face in mound of earth 3 ft. diam at base & 2 ft. high for ¼ Sec. Cor
60 12	Set a sandstone 18 x 10 x 5 in. marked "¼" on N. face in mound of earth 3 ft. diam at base & 2 ft. high for ¼ Sec. Cor
80 16	To the Corner Common to Secs 11, 12, 13 & 14
	Land level & bottom land with heavy underbrush & cottonwood trees with grass, almost impossible to penetrate. The Soil is of a rich alluvial nature and of the best quality

Township 3 South Range 3 West of Uintah M.

Chains	
	North between Secs. 11 & 12.
	Var 16° 30' E.
20.00	Set a sandstone 18 x 10 x 3½ in. marked "¼" on N. face in mound of earth 3ft. diam at base & 2ft high for ¼ Sec. Cor.
40.00	On left bank of river Lake Fork Stony S.W. Set a sandstone 18 x 11 x 10 in. marked "¼" on N. face & placed around it 5 large stones for ¼ Sec. Cor. Heavy underbrush.
60.00	Set a sandstone 10 x 10 x 5 in. marked "¼" on N. face in mound of earth 3ft. diam at base & 2ft. high for ¼ Sec. Cor.
80.00	Set a sandstone 12 x 11 x 5 in. marked on N. face with 1 notch and 1 notch on the East face and planted around it a large monument of stone for the Corner common to Sections 1. 2. 11 & 12.
	Land level with a great deal of underbrush & cottonwood with some grass & white sage.
	Soil 1st rate.

Bet. Secs. 1 & 12.

This Section line was not run passing as the line does over the broken foot hills & bluffs of table land. These bluffs descend very precipitately from an altitude of about 400 ft above valley of river.

North on a random line bet. Secs 1 & 2

Var 16° 30' E.

	Over level flat to
20.00	Set a temporary ¼ Sec. Cor and
	gradually ascend and at
29.00	Ascend heavy bluffs to
40.00	Set temporary ¼ Sec. Cor on edge of bluffs
60.00	Set temporary ¼ Sec. Cor
80.12	Intersect the North Boundary of the Township 53 Chs E. of the Corner Common to Secs

Township 3 South Range 3 West of Uintah Merid

Chains	
	1. 2. 35 & 36
	From this Corner I run
	S 00° 14' E on a true line bet Secs 1 & 2 with the same var.
20 42	Set a sandstone 12 × 7 × 7 in. marked "1/16" on N face and planted around it a monument of Earth 3 ft. diam at base and 2 ft high for 1/16 Sec. Cor.
40 42	Set a sandstone 18 × 16 × 6 in marked "1/4" on N face & placed around it a monument of stone for 1/4 Sec. Cor
60 42	Set a sandstone 15 × 15 × 4 in. marked "1/16" on N. face in mound of earth 3 ft diam at base & 2 ft. high for 1/16 Sec. Cor.
80 42	To the Corner Common to Secs 1. 2. 11 & 12
	Land rough. Some grass & sage
	Soil 1st & 2nd rate
	Aug 15th 1882

From the corner to Secs 2. 3. 34 & 35 on the South Boundary of the Township which is a sandstone firmly set in the ground with two notches on E and six notches on N. face

I run

North bet Secs 34 & 35

Var 16° 30' E

Over gently rolling country to

20 00	Set a sandstone 11 × 7 × 7 in marked "1/16" on North face in mound of earth 3 ft. diam. at base & 2 ft. high for 1/16 Sec. Cor
40 00	Set a sandstone 13 × 14 × 2 in. marked "1/4" on N. face in mound of earth 3 ft. diam. at base & 2 ft. high for 1/4 Sec. Cor.
60 00	Set a sandstone 12 × 10 × 4 1/2 in marked "1/16" on N. face in mound of earth 3 ft. diam. at base & 2 ft. high for 1/16 Sec. Cor
80 00	Set a sandstone 14 × 12 × 5 in. marked with 5 notches on the N. face & 2 notches on the E. face in a mound of earth 3 ft. diam. at base & 2 ft. high for the corner common to Sect. 26. 27. 34. 35

Township 3 South Range 3 W. of Uintah Merid

Chains	
	Land rolling gently and prairie Soil 1st class.
	East on a random line between Sections 26 & 35 Var. 16°30'E
20.00	Set a temporary 1/16 Sec. Cor
40.00	Set a temporary 1/4 Sec. Cor
60.00	Set a temporary 1/16 Sec. Cor
80.06	Intersected the N & S. line 12 lks North of corner to Secs 25. 26. 35. & 36. From this corner Run N 89°55 W. on a true line bet Secs. 26 & 35 with the same var.
20.01	Set a sandstone 13 × 11 × 8 in marked "1/16" on W. face in mound of earth 3 ft. diam. at base & 2 ft. high for 1/16 Sec. Cor.
40.03	Set a sandstone 14 × 8 × 7 in marked "1/4" on W. face in mound of earth 3 ft. diam. at base & 2 ft. high for 1/4 Sec. Cor
60.05	Set a sandstone 16 × 7 × 5 in marked "1/16" on W. face in mound of earth 3 ft. diam. at base & 2 ft. high for 1/16 Sec Cor
80.06	To the corner to Secs 26. 27. 34 & 35. Land gently rolling Soil 1st class
	North between Secs 26 & 27 Var. 16°30'E
20.00	Set a sandstone 10 × 9 × 7 in marked "1/16" on N. face in a mound of earth 3 ft. diam. at base & 2 ft. high for 1/16 Sec. Cor
40.01	Set a sandstone 13 × 7 × 7 in marked "1/4" on N. face in a mound of earth 3 ft. diam. at base & 2 ft. high for 1/4 Sec. Cor.
60.00	Set a sandstone 9 × 8 × 7 in marked "1/16" on N. face in a mound of earth 3 ft. diam. at base & 2 ft. high for 1/16 Sec. Cor.
80.00	Set a sandstone 12 × 10 × 5 in marked with 4 notches on the N. face and

Township 3. South Range 3 West of Uintah Meridian

Chains	
	two notches on the East face in a mound of earth 3 ft. diam. at base and 2 ft. high for the corner to Secs 22. 23. 26 & 27.
	Land gently rolling prairie
	Soil 1st rate
	East on a random line bet. Secs 23 & 26
	Var 16° 30' E
20 00	Set a temporary to Sec. Cor
40 00	Set a temporary ¼ Sec. Cor
60 00	Set a temporary ¼ Sec. Cor
80 16	Intersect the N & S. line 22 South of Cor to Secs. 25. 26. 23 & 24
	From this corner I run
	S 89° 51' W on a true line bet. Secs 23 & 26 with the same var.
20 14	Set a sandstone 10 x 9 x 6 in. marked "¼" on W. face in a mound of earth 3 ft. diam. at base & 2 ft. high for ¼ Sec. Cor.
40 08	Set a sandstone 12 x 11 x 5 in. marked "¼" on W. face in a mound of earth 3 ft. diam. at base & 2 ft. high for ¼ Sec. Cor.
60 12	Set a sandstone 13 x 8 x 4½ in. marked "¼" on W. face in a mound of earth 3 ft. diam. at base & 2 ft. high for ¼ Sec. Cor.
80 16	To the Cor. to Secs 22. 23. 26 & 27.
	Land gently rolling prairie
	Soil 1st rate.
	North bet Secs 22 & 23.
	Var 16° 30' E
20 00	Set a sandstone 13 x 8 x 5 in. marked "¼" on W. face in a mound of earth 3 ft. diam. at base & 2 ft. high for ¼ Sec. Cor.
40 00	Set a sandstone 22 x 10 x 2½ in. marked "¼" on W. face in a mound of earth 3 ft. diam. at base & 2 ft. high for ¼ Sec. Cor.
60 00	Set a sandstone 18 x 8 x 3 in. marked "¼" on W. face in a mound of earth 3 ft.

Township 3 South Range 3 W. of Uintah Meridian

Chains	
	diam. at base & 2ft. high for 1/16 Sec. Cor
80 00	Set sandstone 13x9x7 marked on N. face 3 notches on E. side
	mound of earth 3ft diam at base & 2ft. high for Secs 11. 12. 13. 23
	Land prairie. Soil 1st rate
	East on a random line bet. Secs.
	14 & 23
	Var 16° 30' E.
20 00	Set a temporary 1/16 Sec. Cor.
40 00	Set a temporary 1/4 Sec. Cor.
60 00	Set a temporary 1/16 Sec. Cor
80 08	Intersect the N. & S. line 12 links South of
	Cor. to Secs 13. 14 23. & 24
	From this corner Spruce
	S 89° 54' W on a true line bet. Secs.
	14 & 23 with the same var.
20 02	Set a sandstone 16 x 12 x 6 in. marked
	"1/16" on N. face in a mound of earth 3 ft.
	diam. at base & 2 ft high for 1/16 Sec. Cor.
40 04	Set a sandstone 12 x 11 x 4 1/2 in marked
	"1/4" on N. face in a mound of earth 3 ft
	diam. at base & 2 ft. high for 1/4 Sec. Cor.
60 06	Set a sandstone 14 x 8 x 5 1/2 in. marked
	"1/16" on N. face in a mound of earth 3 ft.
	diam. at base & 2 ft. high for 1/16 Sec. Cor.
80 08	To the Cor to Secs 14. 15. 22 & 23.
	Land prairie.
	Soil 1st rate
	Aug 16th 1872.
	North bet Secs 14 & 15
	Var 16° 40' E.
20 00	Set a sandstone 16 x 12 x 2 1/2 in. marked
	"1/16" on N. face in mound of earth 3 ft.
	diam. at base & 2 ft. high for 1/16 Sec. Cor.
40 00	Set a sandstone 18 x 10 x 2 1/2 in. marked
	"1/4" on N. face in mound of earth 3 ft.
	diam. at base & 2 ft. high for 1/4 Sec. Cor.
60 00	Set a sandstone 24 x 17 x 4 in marked
	"1/16" on N. face in mound of earth 3 ft
	diam. at base & 2 ft high for 1/16 Sec. Cor.
80 00	Set a sandstone 18 x 10 x 5 in. marked
	2 notches on the N. face & 2 notches
	on the E. face in mound of earth 3 ft

Township 3 South Range 3 W. of Uintah Merid

Chains	
	diam. at base & 2 ft. high for Cor. to Secs. 10. 11. 14 & 15
	Land prairie
	Soil 1st rate
	East on a random line bet. Secs. 11 & 14
	Var. 16°35' E.
20 00	Set temporary 1/16 Sec. Cor.
40 00	Set temporary 1/4 Sec. Cor
60 00	Set temporary 1/16 Sec. Cor.
80 14	Intersected the N. & S. line 14 lks North of Cor. to Secs. 11. 12. 13 & 14
	From this corner Prun
	N. 89°54' W on a true line bet. Secs. 11 & 14 with the same var.
20 03	Set a sandstone 15 x 10 x 4 in. marked "1/16" on W. face in a mound of earth 3 ft. diam. at base & 2 ft. high for 1/16 Sec. Cor.
40 07	Set a sandstone 12 x 9 x 5 in. marked "1/4" on W. face in a mound of earth 3 ft. diam. at base & 2 ft. high for 1/4 Sec. Cor.
60 11	Set a sandstone 13 x 9 x 5 in. marked "1/16" on W. face in a mound of earth 3 ft. diam. at base & 2 ft. high for 1/16 Sec. Cor.
80 14	To the Corner to Secs. 10, 11, 14 & 15
	Land level.
	Soil 1st rate.
	North between Secs. 10 & 11
	Var. 16°35' E.
	Over level country
20 00	Set a sandstone 18 x 10 x 3 1/2 in. marked "1/16" on N. face in a mound of earth 3 ft. diam. at base & 2 ft. high for 1/16 Sec. Cor.
40 00	Set a sandstone 16 x 12 x 3 in. marked "1/4" on N. face in a mound of earth 3 ft. diam. at base & 2 ft. high for 1/16 Sec. Cor
45 50	Wagon road to Salt Lake
46 51	Small ridge Course Et West about 10 or 15 ft. ft. high pulling down into prairie

Township 3 South Range 3 W. of Uintah Mer

Chains	
60 00	Set a sandstone 20 x 20 x 16 in. marked "1/16" on W face in a monument of stones and in stony bottom for 1/16 Sec. Cor.
78 00	A Dry gulch from S.E. & thence to N.W.
80 00	30 Links East of Dry gulch. Set a sandstone 18 x 10 x 5 in. marked on the South face with one notch and 2 notches on the East face in mound of earth 3 ft diam at base & 2 ft. high for the corner to Secs 2. 3. 10 & 11.
	Land level prairie.
	Soil 1st rate.
	East on a random line bet Secs 2 & 11
	Var 16° 35' W
20 00	Through dense underbrush. River Lake Fork Comes from N.W. Set temporary 1/16 Sec. Cor. River runs parallel with line at
27 00	On right bank of Lake Fork dense underbrush
27 85	On left bank of Lake Fork
32 00	To bed of Lake Fork Course S & S.E. comes from N.W. in 3 1/2 chs & thence from S.W.
40 00	Set temporary 1/4 Sec. Cor.
60 00	Set temporary 1/16 Sec. Cor.
80 32	Intersect the N. & S. line 18 lks S of the Cor to Secs 1. 2. 11 & 12.
	From this corner Run
	S 89° 52' W on a true line bet. Secs 2 & 11 with the same var.
20 08	Set a sandstone 12 x 15 x 6 in. marked "1/16" on W. face in a mound of earth 3 ft diam. at base & 2 ft. high for 1/16 Sec. Cor
40 16	Set a sandstone 12 x 13 x 5 in. marked "1/4" on W. face in a mound of earth 3 ft. diam. at base & 2 ft. high for 1/4 Sec. Cor.
53 16	On right bank of river set a sandstone
"M.C	18 x 14 x 12 in marked "M.C"
60 2	Blazed and marked a tree 10 in. diam on W. face for 1/16 Sec. Cor
80 32	To the corner to Secs 2. 3. 10 & 11

Township 3 South Range 3 W of Uintah Mer.

Chains	
	Heavy underbrush with cottonwood very dense & almost impenetrable Soil 1st rate
	North on a random line bet. Secs 2 & 3 Var 16° 35' E
20 00	Falls in bed of Lake Fork Course S.E.
20 45	Left bank of Lake Fork
40 00	Set temporary 1/4 Sec. Cor.
60 00	Set temporary 1/16 Sec. Cor. on steep bluff
80 30	Intersect the N. Bdy of the Tp. 37 links E. of the corner common to Secs 2. 3. 34 & 35 From this corner Run S 00° 16' E. on a true line bet. Secs 2 & 3 with the same var.
20 30	Set a sandstone 16 x 13 x 8 in. marked on N. face "1/16" with mound of earth on sliding of bluff for 1/16 Sec. Cor.
40 30	Set a sandstone 16 x 10 x 8 in. marked "1/4" on N. face in mound of earth 3 ft. diam. at base & 2 ft. high for 1/4 Sec. Cor
59 85	Set a sandstone marked W C on left bank of Lake Fork for 1/16 Sec. Cor.
60 30	Falls in bed of river.
80 30	To the corner common to Secs 2. 3. 10 & 11 Land rough. The bottom land of the river is covered with a dense undergrowth. Soil 1st & 2nd class. Surv 17th 1882
	From the Corner to Sections 3. 4, 33 & 34 on the South Boundary of the Township which is a sandstone firmly set in the ground, & marked with 6 notches on the N. face & 3 notches on the E. face Run North bet. Secs 33 & 34 Var 16° 30' E
20 00	Set a sandstone 22 x 5 x 5 in. marked 1/16 on N. face in a mound of earth 3 ft.

Township 3 South Range 3 W. of Uintah Merid

Chains	
	diam at base & 2 ft. high for 1/16 Sec. Cor.
40 00	Set a sandstone 10 x 9 x 7 in. marked "1/4" on N. face in mound of earth 3 ft. diam. at base & 2 ft. high for 1/4 Sec. Cor.
60 00	Set a sandstone 14 x 11 x 8 in. marked "1/16" on N. face in mound of earth 3 ft. diam. at base & 2 ft. high for 1/16 Sec. Cor.
80 00	Set a sandstone 10 x 10 x 5 in. marked on N. face with 5 notches and 3 notches on the East face in a mound of earth 3 ft. diam. at base & 2 ft. high for corner to Secs. 27, 28, 33 & 34
	Land rough being the foot hills of table lands to the S. W. Mountainous Soil 1st & 2nd rate
	East on a random line bet. Secs 27 & 34 Var 16° 30' E
20 00	Set temporary 1/16 Sec. Cor.
40 00	Set temporary 1/4 Sec. Cor
60 00	Set temporary 1/16 Sec. Cor
80 12	Intersected the N & S. Line 12 Lks South of Corner to Secs. 26, 27, 34 & 35.
	From this Corner Run S 89° 52 W on a true line bet. Secs 27 & 34 with the same var.
20 03	Set a sandstone 16 x 8 x 5 in. marked "1/16" on W. face in a mound of earth 3 ft. diam. at base & 2 ft. high for 1/16 Sec. Cor
40 06	Set a sandstone 11 x 7 x 7 in. marked "1/4" on W. face in a mound of earth 3 ft. diam at base & 2 ft. high for 1/4 Sec. Cor
60 09	Set a sandstone 13 x 10 x 6 in. marked "1/16" on W. face in a mound of earth 3 ft. diam. at base & 2 ft. high for 1/16 Sec. Cor
80 11	To the Corner to Secs 27, 28, 33 & 34
	Land gently rolling Soil 1st rate

Township 3 South Range 3 W of Uintah Meridian

Chains		
	North bet Secs 27 & 28	
	Var 16° 30' E	
20	00	Set a sandstone 10 x 9 x 6 in marked "¼" on N face in a mound of earth 3 ft diam at base & 2 ft high for ¼ Sec Cor
40	00	Set a sandstone 18 x 12 x 4 in marked "¼" on N face in a mound of earth 3 ft diam at base & 2 ft high for ¼ Sec Cor
60	00	Set 3 sandstones Rejs 9 x 6 x 2, 6 x 6 x 5 4 x 4 x 4 in marked on the longest "¼" on N face in a mound of earth 3 ft diam at base & 2 ft high for ¼ Sec Cor
80	00	Set a sandstone 18 x 12 x 3 in marked with 4 notches on the N face & 3 notches on the E face in a mound of earth 3 ft diam at base & 2 ft high for the corner to Secs 21 22 27 & 28
		Land rolling
		Soil 2nd class
		East on a random line bet Secs 22 & 27
		Var 16° 30' E
20	00	Set Temporary ¼ Sec Cor
40	00	Set Temporary ¼ Sec Cor
60	00	Set Temporary ¼ Sec Cor
80	02	Intersected the N & S line 5 links South of Corner to Secs 22 23 26 & 27
		From this corner Brush
		S 89° 08' W on a true line bet Secs 22 & 27 with the same var
20	00	Set a sandstone 14 x 9 x 8 in marked "¼" on W face in a mound of earth 3 ft diam at base & 2 ft high for ¼ Sec Cor
40	01	Set a sandstone 12 x 11 x 7 in marked "¼" on W face in a mound of earth 3 ft diam at base & 2 ft high for ¼ Sec Cor
60	01	Set a sandstone 11 x 10 x 9 in marked "¼" on W face in a mound of earth 3 ft diam at base & 2 ft high for ¼ Sec Cor
80	02	To the Cor to Secs 21 22 27 & 28
		Land gently rolling

Township 3 South Range 3 W of Uintah Mer

	Soil 1st & 2nd rate.
	North bet Secs 21 & 22
	Var 16° 30' E
20 00	Set a sandstone 10 x 11 x 5 in marked 16 on N face in a mound of earth 3 ft diam at base & 2 ft high for 16 Sec Cor
40 00	Set a sandstone 16 x 14 x 3 in marked "4" on N face in a mound of earth 3 ft diam at base & 2 ft high for 4 Sec Cor
60 00	Set a sandstone 20 x 14 x 4 in marked "16" on N face in a mound of earth 3 ft diam at base & 2 ft high for 16 Sec Cor
80 00	Set a sandstone 18 x 12 x 4 in marked with 3 notches on N face and 3 notches on E face in a mound of earth 3 ft diam at base & 2 ft high for the Cor to Secs 15, 16, 21 & 22
	Land Prairie & scattering sage brush & grass
	Soil 1st rate
	East on a random line bet Secs 15 & 22
	Var 16° 30' E
20 00	Set a temporary 16 Sec Cor
40 00	Set a temporary 4 Sec Cor
61 00	Set a temporary 16 Sec Cor
80 04	Intersected the N & S line 15 Links North of Cor to Secs 14, 15, 22 & 23
	From this Corner Brass
	N 89° 54' W on a true line bet Secs 15 & 22 with the same Var.
20 11	Set a sandstone 16 x 10 x 4 in marked on N face "16" in a mound of earth 3 ft diam at base & 2 ft high for 16 Sec Cor
40 12	Set a sandstone 15 x 8 x 5 in marked "4" on N face in a mound of earth 3 ft diam at base & 2 ft high for 4 Sec Cor
61 13	Set a sandstone 14 x 10 x 5 in marked "16" on N face in a mound of earth 3 ft diam at base & 2 ft high for 16 Sec Cor

Township 3 South Range 3 W. of Uintah Merid

Chains	
0.04	To the Cor. to Secs 15. 16. 21 & 22
	Land prairie. Some sage & grass.
	Soil 1st rate
	Aug 18th 1882
	North bet Secs 15 & 16
	Var. 16° 30' E
0 00	Set a sandstone 17 x 8 x 4 in. marked "1/16" on N. face in a mound of earth 3 ft. diam. at base & 2 ft. high for 1/16 Sec. Cor.
40 00	Set a sandstone 14 x 10 x 6 in. marked "1/4" on N. face in a mound of earth 3 ft. diam. at base & 2 ft. high for 1/4 Sec. Cor.
60 00	Set a sandstone 24 x 12 x 2 1/2 in. marked "1/16" on N. face in a mound of earth 3 ft. diam. at base & 2 ft. high for 1/16 Sec. Cor.
80 00	Set a sandstone 12 x 10 x 7 in. marked with 2 notches on the N. face and 3 notches on E. face in mound of earth 3 ft. diam. at base & 2 ft. high for the Corner to Secs 9. 10. 15 & 16
	Land Prairie
	Soil 1st rate
	East on a random line bet. Secs. 10 & 15
	Var 16° 30' E
20 00	Set temporary 1/16 Sec. Cor
40 00	Set temporary 1/4 Sec. Cor.
60 00	Set temporary 1/16 Sec. Cor.
80 04	Intersected the N. & S. line 8 links North of Corner to Secs 10, 11, 14 & 15.
	From this Corner Prun
	N 89° 57' W on a true line bet Secs 10 & 15 with the same var.
20 01	Set a sandstone 17 x 6 x 4 in. marked "1/16" on W. face in a mound of earth 3 ft. diam. at base & 2 ft. high for 1/16 Sec. Cor.
40 02	Set a sandstone 15 x 8 x 5 in. marked "1/4" on W. face in a mound of earth 3 ft. diam. at base & 2 ft. high for 1/4 Sec. Cor

Township 3. South Range 3 W. of Uintah 2

Chains	
60.03	Set a sandstone 12 x 8 x 6 in. marked "1/6" on W. face in a mound of earth 3 ft. diam. at base & 2 ft. high for 1/6 Sec. Cor
80.00	To the Cor to Secs. 9. 10. 15. 16
	Land prairie
	Soil 1st rate.

North bet Secs 9 & 10

Var. 16° 30' E

20.00	Set a sandstone 22 x 20 x 2 in. marked on the N. face "1/6" in mound of earth 3 ft. diam. at base & 2 ft. high for 1/6 Sec. Cor
27.00	Ascend small ridge Course E & N.
28.50	Descend small ridge Course E & N. Spring
40.00	Set a sandstone 15 x 10 x 4 in. marked "1/4" on the N. face in mound of earth 3 ft. diam. at base & 2 ft. high for 1/4 Sec. Cor.
58.50	Salt Lake wagon road Course N. N.W.
60.00	Set a sandstone 20 x 12 x 2 1/2 in. marked "1/6" on N. face in a mound of earth 3 ft. diam. at base & 2 ft. high for 1/6 Sec. Cor.
80.00	Set a sandstone 14 x 10 x 8 in. marked with 1 notch on the N. face & 3 notches on the E. face in mound of earth 3 ft. diam. at base & 2 ft. high for Cor to Secs 3. 4. 9 & 10
	Land prairie.
	Soil 1st rate

East on a random line bet. Secs 3 & 10

Var. 16° 30' E

20.00	Set temporary 1/6 Sec. Cor.
40.00	Set temporary 1/4 Sec. Cor.
60.00	Set temporary 1/6 Sec. Cor. near a
74.70	Deep gulch Course S. E. & then N. 1 ch. & thence N. W. Heavy brush
81.18	Intersected the T. 2 S. line 12 links South of Corner to Secs. 2. 3. 10 & 11.
	From this Cor. Brush
	S 89° 55' W on a true line bet Secs 3 & 10 with the same var.

Township 3 South Range 3 W of Uintah Merid

Chains	
20 04	Set a sandstone 15 x 12 x 6 in. marked "1/16" on W. face in a mound of earth 3 ft. diam. at base & 2 ft. high for 1/16 Sec. Cor. near a deep dry gulch.
40 09	Set a sandstone 15 x 8 x 5 in. marked "1/4" on W. face in a mound of earth 3 ft. diam. at base & 2 ft. high for 1/4 Sec. Cor.
60 14	Set a sandstone 16 x 12 x 6 in. marked on W. face in a mound of earth 3 ft. diam. at base & 2 ft. high for 1/16 Sec. Cor.
80 18	To the corner to Secs 3. 4. 9 & 10
	Land mostly level with heavy underbrush
	Soil 1st rate
	North on a random line bet. Secs 3 & 4.
	Var. 16°35' E
20 00	Set temporary 1/16 Sec. Cor.
40 00	Set temporary 1/4 Sec. Cor.
60 00	Set temporary 1/16 Sec. Cor.
68 10	Lake Fork, Course E. S. E. width 40 lks.
80 46	Intersected the N. Bdy of the Tp. 23 lks
	East of the Corner common to Secs 3. 4. 33 & 34
	From this corner I run
	S 00°10 E on a true line bet. Secs 3 & 4 with the same var.
20 46	Set a sandstone 15 x 12 x 4 in. marked on the N. face "1/16" in a mound of earth 3 ft. diam. at base & 2 ft. high for 1/16 Sec. Cor.
40 46	Set a sandstone 18 x 14 x 4 in. marked "1/4" on N. face in a mound of earth 3 ft. diam. at base & 2 ft. high for 1/4 Sec. Cor.
60 46	Set a sandstone 15 x 12 x 4 in. marked "1/16" on N. face in a mound of earth 3 ft. diam. at base & 2 ft. high for 1/16 Sec. Cor.
80 46	To the Corner common to Secs. 3. 4. 9 & 10
	Land level through dense underbrush
	Soil 1st rate
	Aug 19th 1882

Township 3 South Range 3 W of Uintah Merid

Chains	
	From the corner to Sections 4.5.32.&33 on the South Boundary of the Township which is a sandstone firmly set in the ground with four notches on E face and six notches on N. face
	Irun
	North bet Secs 32 & 33
	Var. 16°30'E
	Over high bluffs and rough country to
20 00	Set a sandstone 16 x 6 x 5 in. marked "1/16" on N. face in a mound of earth 3 ft. diam. at base & 2 ft. high for 1/16 Sec. Cor
40 00	Over broken country. Set a sandstone 15 x 11 x 5 in marked "1/4" on N. face in mound of earth 3 ft. diam. at base & 2 ft. high for 1/4 Sec. Cor.
60 00	Set a sandstone 14 x 12 x 9 in. marked "1/16" on N. face in a mound of earth 3 ft. diam at base & 2 ft. high for 1/16 Sec. Cor.
80 00	Set a sandstone 21 x 15 x 8 in. marked with 5 notches on the N. face & 4 notches on the E. face in a mound of earth 3 ft. diam. at base & 2 ft. high for the corner common to Secs. 28. 29. 32. 33.
	Land very rough & broken.
	Soil 2nd rate.
	East on a random line. bet. Secs 28 & 33.
	Var. 16°30'E
7 00	On top of hill
20 00	Set temporary 1/16 Sec. Cor.
40 00	Set temporary 1/4 Sec. Cor. Sandy ridge
60 00	Set temporary 1/16 Sec. Cor.
80 04	Intersected the N. & S. line 14 lks North of Corner to Secs 27. 28. 33 & 34
	From this Corner Irun
	N 89°54 W on a true line bet. Secs. 28 & 33 with the same var.
20 01	Set a sandstone 22 x 8 x 3 in. marked "1/16" on W. face in a mound of earth 3 ft. diam. at base & 2 ft. high for 1/16 Sec. Cor

Township 3 South Range 3 W. of Uintah Meridian

Chains	
0.02	Set a sandstone 12 x 8 x 8 in. marked "¼" on W. face in a mound of earth 3ft. diam. at base & 2ft. high for ¼ Sec. Cor.
40.03	Set a sandstone 12 x 11 x 10 in. marked "16" on W. face in a mound of earth 3ft. diam. at base & 2ft. high for 16 Sec. Cor.
79.04	To the Corner to Secs. 28. 29. 32. & 33. Land rough & Mountainous. Soil 2nd & 3rd Class
	North bet. Secs 28 & 29. Var. 16° 20' E.
20.00	Set a sandstone 10 x 9 x 8 in. marked "16" on N. face in a mound of earth 3ft. diam. at base & 2ft. high for 16 Sec. Cor.
40.00	Set a sandstone 13 x 8 x 7 in. marked "¼" on N. face in a mound of earth 3ft. diam. at base & 2ft. high for ¼ Sec. Cor.
60.00	Set a sandstone 14 x 10 x 6 in. marked "16" on N. face in a mound of earth 3ft. diam. at base & 2ft. high for 16 Sec. Cor.
80.00	Set a sandstone 17 x 8 x 7 in. marked 4 notches on N. face & 4 notches on E. face in a mound of earth 3ft. diam. at base & 2ft. high for the Corner to Sections 20. 21. 28 & 29. Land rough & mountainous Soil 2nd & rocks.
	East on a random line bet. Secs. 21 & 28. Var. 16° 25' E.
20.00	Set temporary 16 Sec. Cor.
40.00	Set temporary ¼ Sec. Cor.
60.00	Set temporary 16 Sec. Cor.
80.08	Intersected the N. & S. line 14 lks South of Cor. to Secs 21. 22. 27. & 28. From this Corner Brim S 89° 54' W on a true line bet Secs 21 & 28 with the same mer.
20.02	Set a sandstone 15 x 8 x 6 in. marked

Township 3 South Range 3 W of Uintah Meridian

Chains	
	"1/16" on W. face in a mound of earth 3 ft. diam. at base & 2 ft. high for 1/16 Sec. Cor
40 00	Set a sandstone 11 x 10 x 6 in. marked "1/4" on W. face in a mound of earth 3 ft. diam. at base & 2 ft. high for 1/4 Sec. Cor
60 00	Set a sandstone 12 x 9 x 5 in. marked "16" on W. face in a mound of earth 3 ft. at base & 2 ft. high for 16 Sec. C.
80 00	To the Corner to Secs 20. 21. 28 & 29
	Land level
	Soil 1st rate

North on Section line bet. Secs 20 & 21

Var 16° 30' E

20 00	Set a sandstone 15 x 9 x 5 in. marked "16" on N. face in mound of earth 3 ft. diam. at base & 2 ft. high for 16 Sec. Cor
40 00	Set a sandstone 22 x 12 x 2 1/2 in. marked "1/4" on N. face in a mound of earth 3 ft. diam. at base & 2 ft. high for 1/4 Sec. Cor
60 00	Set a sandstone 17 x 10 x 3 1/2 in. marked "16" on N. face in mound of earth 3 ft. diam. at base & 2 ft. high for 16 Sec. Cor
80 00	Set a broken stone used by the old Indians for grinding Corn (Metate Stone) 25 x 10 x 3 in. marked with 3 notches on the N. face & 4 notches on E. face in a mound of earth 3 ft. diam. at base & 2 ft. high for the Corner to Secs 16. 17. 20 & 21.
	Land level Prairie, grass & sage
	Soil 1st rate

East on a random line bet. Secs 16 & 21

Var 16° 30' E

20 00	Set temporary 16 Sec. Cor
40 00	Set temporary 1/4 Sec. Cor
60 00	Set temporary 16 Sec. Cor
80 00	Intersected the N. & S. line on mound Corner to Secs 15. 16. 21. & 22

Township 3. South Range 3. W. of Uintah Merid

Chains	
	From this corner I run
	S 90 00 W. on a true line bet Secs 16 & 21
	with the same var.
20 01	Set a sandstone 10×10×5 in. marked
	"1/16" on W. face in a mound of earth 3 ft.
	diam. at base & 2 ft. high for 1/16 Sec. Cor
40 03	Set a sandstone 22×10×5 in. marked
	"1/4" on W. face in a mound of earth 3 ft.
	diam. at base & 2 ft. high for 1/4 Sec. Cor.
60 05	Set a sandstone 12×10×4 in. marked
	"1/16" on W. face in a mound of earth 3 ft.
	diam. at base & 2 ft. high for 1/16 Sec. Cor.
80 06	To the Corner to Secs 16. 17. 20. 21
	Land prairie
	Soil 1st rate
	Aug 21. 1882
	North bet Secs 16 & 17.
	Var. 16° 30' E.
20 00	Set a sandstone 20×9×3 in. marked
	"1/16" on N. face in mound of earth 3 ft.
	diam. at base & 2 ft. high for 1/16 Sec. Cor.
40 00	Set a sandstone 16×12×3 in. marked
	"1/4" on N. face in mound of earth 3 ft.
	diam. at base & 2 ft. high for 1/4 Sec. Cor.
60 00	Set a sandstone 14×14×4 in. marked
	"1/16" on N. face in mound of earth 3 ft.
	diam. at base & 2 ft. high for 1/16 Sec. Cor
80 00	Set a sandstone 12×10×5 in. marked
	on the North face with 2 notches on the East
	face with 4 notches with mound of earth
	3 ft. diam. at base & 2 ft. high for the corner
	common to Secs 8. 9. 16 & 17.
	Land prairie. Grass & Sage brush.
	Soil 1st rate
	East on a random line bet Secs
	9 & 16
	Var. 16° 30' E
20 00	Set a temporary 1/16 Sec. Cor
40 00	Set a temporary 1/4 Sec. Cor
60 00	Set a temporary 1/16 Sec. Cor

Township 3 South Range 3 W of Uintah Min

Chains	
80 16	Intersected the N & S line 8 lks South of Corner to Secs 9. 10. 15 & 16
	From this corner Prim
	S 89° 57' W on a true line bet Secs 9 & 16 with the same Var
20 04	Set a sandstone 15 x 10 x 10 in marked "1/16" on W face in a mound of earth 3 ft diam at base & 2 ft high for 1/16 Sec Cor
40 08	Set a sandstone 12 x 12 x 5 in marked "1/4" on W face in a mound of earth 3 ft diam at base & 2 ft high for 1/4 Sec Cor
60 12	Set a sandstone 12 x 10 x 5 in marked "1/16" on W face in a mound of earth 3 ft diam at base & 2 ft high for 1/16 Sec Cor
80 16	To the Corner to Secs 8. 9. 16. & 17.
	Land level Grass & Sage brush
	Soil 1st class.
	North bet Secs 8 & 9
	Var 16° 30' E
20 00	Set a sandstone 16 x 14 x 4 1/2 in marked "1/16" on N face in a mound of earth 3 ft diam at base & 2 ft high for 1/16 Sec Cor
29 00	on top of isolated plateau about 25 ft high & about 16 chs long Course about E & W and breaks off into rocky bluffs to East
40 00	Descend & ascend to table land Course West breaks off into rocky bluffs Set a sandstone 25 x 20 x 3 in marked "1/4" on N face in mound of earth 3 ft diam at base & 2 ft high for 1/4 Sec Cor
60 00	Set a sandstone 18 x 16 x 3 in marked "1/16" on N face in mound of earth 3 ft diam at base & 2 ft high for 1/16 Sec Cor
80 00	Set a sandstone 12 x 11 x 4 in marked with 1 notch on the N face & 4 notches on the East face built mound of earth 3 ft diam at base & 2 ft high for the Corner Common to Secs 4. 5. 8 & 9.
	Land rough & Mountainous
	Soil 1st & 2nd rate

Township 3 South Range 3 W. of Uintah Merid

Chains	
	East on a random line bet. Secs 4 & 9.
	Var. 16°35' E
20 00	Set temporary 1/16 Sec. Cor
40 00	Set temporary 1/4 Sec. Cor
60 00	Set temporary 1/16 Sec. Cor
80 12	Intersected the N & S. line 14 lks North of Corner to Secs 3. 4. 9 & 10.
	From this corner I run
	N 89°54' W on a true line bet. Secs 4 & 9 with the same var.
20 03	Set a sandstone 10 × 8 × 6 in. marked "1/16" on W. face in a mound of earth 3 ft. diam at base & 2 ft. high for 1/16 Sec. Cor
40 06	Set a sandstone 12 × 8 × 6 in. marked "1/4" on W. face in a mound of earth 3 ft. diam at base & 2 ft. high for 1/4 Sec. Cor.
60 09	Set a sandstone 13 × 10 × 4 in. marked "1/16" on W. face in a mound of earth 3 ft. diam at base & 2 ft. high for 1/16 Sec. Cor.
80 12	To the Corner to Secs 4. 5. 8 & 9.
	Land Prairie
	Soil. 1st Class

	North on a random line bet. Secs 4 & 5
	Var 16°35' E
20 00	Set temporary 1/16 Sec. Cor
40 00	Set temporary 1/4 Sec. Cor
49 00	Foot of bluffs of mesa
60 00	Set temporary 1/16 Sec. Cor rough
80 72	Intersected the N. Bdy of the Tp 42 lks W. of the corner common to Secs 4. 5. 32 & 33
	From this corner I run
	S 00°18' W. on a true line bet. Secs 4 & 5 with the same var.
20 72	Set a sandstone 17 × 13 × 8 in. marked 1/16 on N. face in mound of earth 3 ft. diam at base & 2 ft. high for 1/16 Sec. Cor
40 72	Set a sandstone 22 × 20 × 5 in. marked "1/4" on N. face in mound of earth 3 ft. diam at base & 2 ft. high for 1/4 Sec. Cor

Township 3 South Range 3 W. of Ninth Merid.

Chains	
60.72	Set a sandstone 17 x 11 x 10 in. marked "1/4" on N. face in mound of earth 3 ft. diam. at base & 2 ft. high for 1/4 Sec. Cor
80.72	To the corner common to Secs 4. 5. 8 & 9
	Land 1st 1/2 mile prairie 2nd 1/2 mile rough very steep
	Soil 1st & 2nd class
	Aug. 22. 1882
X	Commenced at the Corner to Sections 5. 6. 31 & 32 on the South Boundary of the Tp. which is a sandstone firmly set in the ground with 5 notches on the E. and 6 notches on N face. From which corner Pawn.
	North bet. Secs 31 & 32
	Var. 16° 30' E
20.00	Set a sandstone 12 x 6 x 8 in. marked "1/4" on N. face, built mound of earth 3 ft. diam. at base & 2 ft. high for 1/4 Sec. Cor Land rough & rolling down in bluffs to N. E
40.00	Set a sandstone 18 x 12 x 10 in. marked "1/4" on N. face, in dup ravine, built mound of earth 3 ft. diam. at base & 2 ft. high for 1/4 Sec. Cor Land rough & rolling down to bluffs to N. E.
60.00	Set a sandstone 14 x 6 x 5 in. marked "1/4" on N. face built mound of stone for 1/4 Sec. Cor. Land rough & broken.
80.00	Set a sandstone 11 x 8 x 6 in. marked on N. face with 5 notches & on the S. face with 5 notches in a mound of earth 3 ft. diam. at base & 2 ft. high for the corner common to Secs 29 30 31 32. Rough Land very rough broken with ridges putting down to N. E. Some grass
+	Soil 2nd & 3rd rate
	East on a random line bet. Secs 29 & 32.
	Var 16° 30' E.
20.00	Set Temporary 1/4 Sec Cor Land rough broken

Township 3 South Range 3 W. of Uintah Meridian

Chains	
21 00	Top of hill
37 00	Foot of high bluffs
40 00	Set temporary ¼ Sec. Cor. Land rough
60 00	Set temporary ¼ Sec. Cor on W. top of ridge
65 00	Top of ridge. Land rough
80 18	Intersected the N. & S. line 27 lks North of corner to Secs 28. 29. 32 & 33. From this corner Run N 89° 48' W on a true line bet. Secs 29 & 32 with the same var.
20 04	Set a sandstone 14 x 11 x 8 in. marked "¼" on W. face in mound of earth 2 ft. diam. at base & 2 ft. high for ¼ Sec. Cor.
40 19	Set a sandstone 18 x 12 x 10 in. marked "¼" on W. face in mound of earth 3 ft. diam. at base & 2 ft. high for ¼ Sec. Cor
60 14	Set a sandstone 14 x 11 x 8 in. marked "¼" on W. face in mound of earth 3 ft. diam. at base & 2 ft high ¼ Sec. Cor.
80 18	To the corner to Secs 29. 30. 31 & 32 Land rough terminating in bluffs to the N. E. Some grass Soil 2nd rate.

West on a random line bet. Secs. 30 & 31

Var. 16° 30' E

	Over level country, land 2nd rate to
20 00	Set temporary ¼ Sec. Cor.
40 00	Set temporary ¼ Sec. Cor. Level land
60 00	Set temporary ¼ Sec. Cor. Level land
70 00	Descend hill or ridge Course E. N. E.
79 50	Intersected the W. Bdy of Tp. 18 lks South of the corner Common to Secs 25. 30. 31. 36. From this corner Run S 89° 51' E on a true line bet. Secs 30 & 31 with the same var.
19 50	Set a sandstone 14 x 12 x 10 in. marked on W. face "¼" in mound of earth 3 ft diam. at base & 2 ft. high for ¼ Sec. Cor.
39 50	Set a sandstone marked on W. face "¼" and built around it a stone

Township 3 South Range 3 W. of Ute Meridian

Chains	
	monument for ¼ Sec. Cor.
59 50	Set a sandstone 18 × 8 × 4 in. marked "¼" on W. face in stone mound for ¼ Sec. Cor.
79 50	The corner to Secs 29. 30. 31 & 32. Land level with pine grass. Soil 2nd rate
	North bet. Secs 29 & 30 Var 16° 30' E.
	Over rough & hilly country to
20 00	Set Sandstone 15 × 10 × 6 in mark "¼" on W face in mound of earth diam. at base & 2ft. high for ¼ Sec 6 situated on edge of hill sloping E. N. E.
40 00	Set sandstone 13 × 10 × 7 in mark "¼" on N. face in mound of earth 3ft. diam. at base & 2ft. high for ¼ Sec. 6 Land rough & hilly.
60 00	Set a sandstone 11 × 10 × 6 in. mark "¼" on N. face in mound of earth 3ft. diam. at base & 2ft. high for ¼ Sec. 6 Land rough & hilly.
80 00	Set a sandstone 15 × 12 × 8 in. mark with 4 notches on N. face & 5 notches on the E. face in mound of earth 3ft. diam. at base & 2ft. high for the Corn. common to Secs 19. 20, 29 & 30 Land very hilly & broken Soil 2nd rate.
	East on a random line bet. Secs 20 & 29 Var 16° 30' E.
	Over very rough & broken country to
20 00	Set temporary ¼ Sec. Cor. Soil 1st & 2nd rate
40 00	Set temporary ¼ Sec. Cor. on the West side of Cañon Course E. N. E. Land rough
52 00	Top of bluff. Soil 1st & 2nd rate
60 00	Set temporary ¼ Sec. Cor. Land rough
80 20	Intersected the N. & S. line 14 lks East

Township 3 South Range 3 West of Uintah Meridian

Chains	
	of corner to Secs 20. 21. 28 & 29. very broken
	From this corner Brun
	N 89° 54' W on a true line bet Secs 20 & 29
	with the same var
20 05	Set a sandstone 16 x 8 x 5 in. marked "1/16" on N side in mound of earth 3 ft diam at base & 2 ft high for 1/16 Sec. Cor
40 10	Set a sandstone 20 x 14 x 12 in. marked "1/4" on N. face in mound of stone for 1/4 Sec. Cor
60 15	Set a sandstone 19 x 7 x 5 in. marked "1/16" on N. face in mound of earth 3 ft. diam. at base & 2 ft. high for 1/16 Sec. Cor.
80 21	To the corner to Secs. 19. 20. 29 & 30
	Land very rough & broken
	Soil 2nd rate

	West on a random line bet Secs 19 & 30
	Var. 16° 30' E.
20 00	Set temporary 1/16 Sec. Cor. Land rough
40 00	Set temporary 1/4 Sec. Cor. Land very broken
60 00	Set temporary 1/16 Sec. Cor. Land very broken
79 44	Intersection the N. Bdy of Sp. 17 chs North of the corner common to Secs 19. 24. 25 & 30.
	From this corner Brun
	N 89° 55' E on a true line bet Secs. 19 & 30
	with the same var.
19 44	Set a sandstone 15 x 13 x 9 in. marked "1/16" on N face in mound of earth 3 ft. diam at base & 2 ft. high for 1/16 Sec. Cor
39 44	Set a sandstone 17 x 10 x 8 in. marked "1/4" on N. face in mound of earth 3 ft. diam. at base & 2 ft. high for 1/4 Sec. Cor.
59 44	Set a sandstone 18 x 9 x 6 in. marked "1/16" on N face in mound of earth 3 ft. diam. at base & 2 ft. high for 1/16 Sec. Cor.
79 44	The corner common to Secs 19. 20. 29 & 30
	Land very rough
	Soil 2nd rate

Township 3 South Range 3 W. of Uintah

Chains	
	North between Sections 19 & 20 Var 16° 30' E.
	Over rough & rugged foot hills & 20 00 Set a sandstone 16 x 11 x 9 in. ma. "16" on N. face in mound of earth 3ft. diam. at base & 2ft. high for 16 Sec. C. on slope of hill from table land very broken
29 00	Ascend a ridge Course E & W. 75ft.
32 00	Then descend to level ground to
40 00	Set a sandstone 20 x 6 x 5 in. m on N. face "¼" in mound of earth 3ft. diam. at base & 2ft. high for ¼ Sec. Cor. Land broken & mountainous
60 00	Set a sandstone 15 x 12 x 4 in. ma "16" on N. face in mound of stone on of ledge of rocks. Country broken up ridges. Soil 2nd & 3rd rate.
80 00	Set a sandstone 18 x 14 x 3 in. mark on N. face with 3 notches and on E fa with 5 notches in a monument of stone and at foot of bluffs for the corner to Sections 17. 18. 19 & 20. This land is cut up by bluffs & foot hills of the Mesa lying to the West & South West and with small valleys producing good grass. Soil 1st & 2nd rate

	East on a random line bet. Secs 17 & 20 Var. 16° 30' E.
	Over level sage brush & gravelly country
20 00	Set Temporary 16 Sec. Cor.
40 00	Set temporary ¼ Sec. Cor.
60 00	Set temporary 16 Sec. Cor.
78 80	Ds. deep dry gulch Course N.
80 08	Intersected the T. 0 S. line 12 lks South of corner to Secs 16. 17. 20 & 21. From this corner Prism S 89° 55' W. on a true line bet. Secs 17 & 20 with the same Var.
20 02	Set a sandstone 14 x 14 x 4 in. m. mark

Township 3 South Range 3 W. of Uintah Mind

Chains	
	1/16 on W. face in mound of earth 3 ft. diam at base & 2 ft. high for 1/16 Sec. Cor.
40 04	Set a sandstone 13 × 10 × 5 in. marked "1/4" on W. face in mound of earth 3 ft. diam. at base & 2 ft. high for 1/4 Sec. Cor.
60 06	Set a sandstone 22 × 10 × 3 in. marked "1/16" on W. face in mound of earth 3 ft. diam at base & 2 ft. high for 1/16 Sec. Cor
80 08	To the corner common to Secs 17. 18. 19 & 20
	Land level with scattering sage & grass.
	Soil 1st & 2nd rate Aug 23d 1882

West on a random line bet. Secs 18 & 19.

Var. 16° 30' E

	In 6 chs to North a bluff ledge of rocks 40 ft. high runs parallel with line for nearly two miles
9 40	Foot of bluffs Course E & W.
11 00	Top of bluffs or ridge then descend to small ravine and ascend to
13 00	top of small mesa and at
20 00	Set temporary 1/16 Sec. Cor. Land rough soil 3d rate mountainous & rocky
40 00	Set temporary 1/4 Sec. Cor. on small mesa
45 00	On small mesa
60 00	Set temporary 1/16 Sec. Cor. on gentle slope of mountain from mesa on the W.
79 25	On slope of bluffs to Mesa some 800 ft. high & intersect the W. Bdy of the Tp 16 lks South of the corner common to Secs 18. 19. 24 & 13.
	From this corner I run
	S 89° 53' E on a true line bet. Secs 18 & 19 with the same var.
19 25	Set a sandstone 18 × 10 × 3 in. marked "1/16" on W. face in monument of stone for 1/16 Sec. Cor.
39 25	Set a sandstone 15 × 10 × 5 in. marked "1/4" on W. face in mound of earth 3 ft. diam. at base & 2 ft. high for 1/4 Sec. Cor

Township 3 South Range 3 W. of Uintah Mer.

59.25	Set a sandstone 33 x 12 x 2 in. mark "1/16" on W. face in mound of earth 3 ft. diam. at base & 2 ft. high for 1/16 Sec. Cor.
79.2	To the Corner to Secs. 17. 18. 19. 20
	Land mountainous with good grass
	soil 1st & 2nd rate

North between Secs. 17 & 18

Var. 16° 35' E.

	Over level ground with good grass & soil
20.00	Set a sandstone 15 x 8 x 6 in. marked "1/16" on N. face in mound of earth 3 ft. diam. at base & 2 ft. high for 1/16 Sec. Cor.
40.00	Set a sandstone 22 x 14 x 2 in. marked "1/4" on N. face in mound of earth 3 ft. diam. at base & 2 ft. high. This stone is situated on level plateau, height about 20 ft. Course E. & W.
41.00	Descend from plateau into small
60.00	Set a sandstone 15 x 12 x 3 in. marked "1/16" on N. face in mound of earth 3 ft. diam. at base & 2 ft. high for 1/16 Sec. Cor.
	Land undulating with grass.
	Soil sandy loam 1st & 2nd rate
80.00	Set a sandstone 18 x 8 x 3/2 in. marked 1/16 N. face with 2 notches and on the E. face with 5 notches in a mound of earth 3 ft. diam. at base & 2 ft. high for the common 1/16 Secs. 7. 8. 17 & 18.
	Land undulating with scattering grass.
	Soil sandy loam 1st & 2nd rate

East on a random line bet. Secs. 8 & 17

Var. 16° 35' E.

20.00	Set Temporary 1/16 Sec. Cor. Country slightly undulating. Grass. Soil 1st & 2nd rate
40.00	Set temporary 1/4 Sec. Cor. in a ditch course S. S. E. thence N. N. E.
	Land level. Grass. Soil 1st & 2nd rate
60.00	Set temporary 1/16 Sec. Cor. Soil 1st & 2nd r.

Township 3 South Range 3 W of Uintah Meridian

Chains	
79.96	Intersected the N. & S. line 16 links North of corner to Secs 8. 9. 16 & 17. From this corner Brun N 89° 53' W on a true line bet. Secs 8 & 17 with the same var.
19.99	Set a sandstone 15 x 12 x 4 in. marked "¼" on W. face in mound of earth 3 ft. diam at base & 2 ft high for ¼ Sec. Cor.
39.98	Set a sandstone 15 x 10 x 3½ in. marked "¼" on W. face in mound of earth 3 ft diam. at base & 2 ft. high for ¼ Sec. Cor situated on West side of gulch.
59.97	Set a sandstone 18 x 10 x 4 in. marked "¼" on W. face in mound of earth 3 ft. diam. at base & 2 ft. high for ¼ Sec. Cor.
79.96	To the corner to Secs. 7. 8. 17. & 18. Land level and sandy loam. Soil 1st & 2nd rate.

West on a random line bet. Secs 7 & 18

Var. 16° 35' E

Over sandy soil and low hills to

20 00	Set temporary ¼ Sec. Cor.
40 00	Set temporary ¼ Sec. Cor. Sandy Soil
60 00	Set temporary ¼ Sec. Cor at foot of bluffs 24 links West. Sandy loam and low hills.
78.76	Intersect the West B'dy of Ute 32 Chs South of the corner to Secs 7. 12. 13 & 18. From this corner Brun S 89° 46' E on a true line between Secs 7 & 18 with the same var.
18.76	Set a sandstone 18 x 9 x 2½ in. marked "¼" on W. face in a mound of earth 3 ft. diam. at base & 2 ft. high for ¼ Sec. Cor.
38.76	Set a sandstone 16 x 12 x 3 in. marked "¼" on W. face in a mound of earth 3 ft. diam at base & 2 ft. high for ¼ Sec. Cor.
58.76	Set a sandstone 22 x 8 x 6 in. marked "¼" on W. face on a mound of earth 3 ft.

Township 3 South Range 3 W. of Uintah Mer.

Chains	
	diam. at base & 2 ft. high for 1/16 Sec. Cor
78.76	To the corner to Secs. 7. 8. 17 & 18.
	Land undulating, Low hills with grass
	Soil 2nd & 3d rate.
	North between Secs. 7 & 8
	Var. 16° 35' E.
2.00	To a series of springs. then ascend to
	bluffs course E & W. to
20.00	Set a sandstone 15 x 10 x 5 in. marked
	"1/16" on N. face in a mound of Stone 3 ft.
	diam. at base & 2 ft. high for 1/16 Sec. 6
33.00	Descend bome 40 ft. from this plateau
	which terminates in Bchs to the West
40.00	Set a sandstone 20 x 16 x 4 in. marked
	"1/4" on N. face in a mound of earth
	diam. at base & 2 ft. high for 1/4 Sec. Cor.
	situated in small ravine Course N. E.
	Scattering grass. Soil 2nd & 3d rate.
49.00	Ascend 20 ft small isolated ridge &
	rocky bluffs and then descend to
55.00	Ravine course S. S. E.
60.00	Set a sandstone 18 x 10 x 5 in. marke
	"1/16" on N. face in a mound of Earth
	diam at base & 2 ft. high for 1/16 Sec. Cor.
	Land rough with small valleys. Grazing
	Soil 1st & 2nd rate.
65.00	Bluffs then descend 75 ft. to level
74.00	Cross wagon road to Salt Lake City. Course S.
80.00	At foot of spur from the North
	Set a sandstone 15 x 10 x 4 in. marked
	with one notch on North face & on the East
	face with 5 notches. in a mound of
	3 ft. diam. at base & 2 ft. high for the corner
	common to Sections 5. 6. 7 & 8
	Land rough & mountainous passing over
	spurs from the North of the table land
	lying to the West & North
	Soil 2nd & 3d rate

Township 3 South Range 3 W of Principal Meridian

Chains	
	East on a random line between Secs. 5 & 8
	Var. 16° 35' E.
20 00	Set Temporary ¼ Sec. Cor. over rough country rocky and Soil 3rd rate foot of hills.
40 00	Set temporary ¼ Sec. Cor. Soil 2nd rate with scattering grass. level with grass.
60 00	Set temporary ¼ Sec Cor. 2 chs North a small ridge 15 ft. high Course E & W.
70 00	Gentle descent to foot of Spur.
80 02	Intersected the N & S. line 14 lks North of Corner to Secs 4. 5. 8 & 9. From this corner Run N 89° 54' W on a true line between Secs 5 & 8 with the same var.
20 00	Set a sandstone 12 x 12 x 4 in. marked "¼" on W. face in mound of earth 3 ft. diam. at base & 2 ft. high for ¼ Sec. Cor.
40 01	Set a sandstone 12 x 10 x 5 in. marked "¼" on W. face in mound of earth 3 ft. diam. at base and 2 ft. high for ¼ Sec. Cor.
60 01	Set a sandstone 18 x 8 x 6 in. marked "¼" on W. face in mound of earth 3 ft. diam. at base & 2 ft. high for ¼ Sec. Cor.
80 02	To the corner to Secs 5. 6. 7. 8 Line passes over foot hills rocky & rough Soil 2nd rate.

	West on a random line bet. Secs. 6 & 7.
	Var. 16° 35' E.
	Over level country in valley to
20 00	Set Temporary ¼ Sec. Cor. Soil 1st rate, grass
27 00	Ascend to ridge Course N & S. and descends to
40 00	Deep ravine. Set temporary ¼ Sec. Cor.
60 00	In valley. Set temporary ¼ Sec. Cor. Soil 1st rate
78 63	Intersected the West Bdy of T 3 S R 2 E 24 lks North of the corner common to Sections 1. 6. 7 & 12. From this corner Run N 89° 50' E. on a true line bet. Secs 6 & 7 with the same var.

Township 3 South Range 3. West of Uintah

Chains	
18 63	Set a sandstone 15 × 9 × 6 in marked "1/16" on W. face in a mound of earth 3ft. diam. at base & 2ft. high for 1/16 Sec. Cor.
38 57	Set a sandstone 12 × 8 × 6 in. marked "1/4" on W. face in a mound of earth 3ft. diam at base & 2ft. high on right bank of deep ravine for 1/4 Sec. Cor.
58 63	Set a sandstone 20 × 8 × 4 in. marked "1/16" on W. face in a mound of earth 3ft. diam at base & 2ft. high for 1/16 Sec. Cor.
78 63	The Corner to Secs. 5. 6. 7 & 8. Land generally level with good grass. Soil 1st rate.
	North on a random line between Secs 5 & 6
	Var. 16° 35' E
	Over gentle ascent to
20 00	Set temporary 1/16 Sec. Cor. Foot hills of table land to the North & West. Soil 2nd rate.
40 00	Set temporary 1/4 Sec. Cor. land rough with clay hills capped by sandstone
60 00	Set temporary 1/16 Sec. Cor. land rough with heavy clay hills from North
81 08	Still ascending heavy clay hills. Intersected the North Bdy of Tp. 33 lks E. of the Corner to Secs 5. 6. 31 & 32 From this Corner I run S 00° 14' E on a true line bet Secs 5 & 6 with the same var.
21 08	Set a sandstone 13 × 12 × 7 in marked on N. face in a mound of earth 3ft. diam at base & 2ft. high for 1/16 Sec. Cor.
41 08	Set a sandstone 16 × 11 × 5 in. marked "1/4" on N. face in mound of earth 3ft. diam. at base & 2ft. high for 1/4 Sec. Cor.
61 08	Set a sandstone 20 × 15 × 4 in. marked "1/16" on N. face in a mound of earth 3ft. diam. at base & 2ft. high for 1/16 Sec. Cor.
81 08	To the Corner common to Secs. 5. 6. 7 & 8. Land rough with broken steep clay hills Soil 3rd rate
	Aug 24th 1882

Field Notes

of the Survey of the

Sub-divisional ¼ & 1/16 Section lines

Townships No 3. South

Range No 3 West

Uintah Special Base and Meridian.

T. 3 S. R. 3 W. Uintah Meridian

[4—590.]

Township No. 3 South Range No. 3 W. Uintah Mer. Utah.

130	130	104	91	78	66
6 129	5 129	4 103	3 90	2 78	1 66
128	127	103	90	78	66
126	125	102	89	77	65
7 125	8 124	9 101	10 88	11 76	12 64
123	122	100	88	75	63
121	121	99	87	74	63
18 120	17 119	16 99	15 86	14 74	13 62
118	118	98	86	73	61
117	116	97	85	72	60
19 115	20 114	21 96	22 84	23 72	24 60
114	113	96	83	71	59
112	112	95	83	70	58
30 111	29 110	28 94	27 82	26 70	25 58
109	109	93	81	69	57
108	107	93	81	68	56
31 107	32 106	33 93	34 80	35 68	36 56
106	105	92	79	67	55

True Meridian

[8882—20 M.]

Scale 80 chains to an inch

20 30 60 60

Township 3 South Range 3 West of Uintah Meridian

Chains	Field Notes of the sub-divisional ¼ & ¼ Sec. Lines.
	From the S¼ Sec. Cor. on Sec. line 35 & 36 Run
	East on a random line through the middle of the S. half of Sec 36. Var 16° 30' E.
4 50	Bottom of range of bluffs course S. W. about 60 ft. high.
8 80	Top of bluffs
20 00	Set a temporary ¼ Sec. Cor. Land rough with grass. Soil 2nd rate
40 00	Set a temporary ¼ Sec. Cor. Land rough, some grass. Soil 2nd rate
60 00	Set a temporary ¼ Sec. Cor. Land rough. Soil 2nd rate, ascend to
72 00	Top of bluffs course S. W. & descend to
80 08	Intersect the East Bdy of Sp 16 lks South of the ¼ Sec. Cor. at foot of bluffs Land rough broken. Soil 2nd rate.
	From this corner Run S 89° 53' W. on a true line through the middle of the S. half of Sec 36 with the same var.
20 12	Set a sandstone 13 x 10 x 9 in. marked "¼" on W. face in mound of earth 3 ft. diam at base & 2 ft. high for ¼ Sec. Cor.
40 14	Set a sandstone 10 x 9 x 8 in. marked "¼" on W. face in mound of earth 3 ft. diam at base & 2 ft. high for ¼ Sec. Cor.
60 06	Set a sandstone 15 x 8 x 6 in. marked "¼" on W. face in mound of earth 3 ft. diam at base & 2 ft. high for ¼ Sec. Cor
80 08	The S¼ Sec. Cor. bet Secs 35 & 36 Land rough broken Soil 2nd class
	From the ¼ Sec. Cor. on Sec. line bet. 35 & 36 Run East on a random line through the

Chains	
	middle of Sec 36
	Var. 16° 30' E.
20 00	Set a temporary 1/16 Sec. Cor. Land prairie Soil 1st rate
40 00	Set a temporary 1/4 Sec. Cor. Land prairie Soil 1st rate
60 00	Set a temporary 1/16 Sec. Cor. Land prairie
66 95	Soil 1st rate. Wagon road E. N. E.
80 04	Intersect the East Boundary 7 lks North of the 1/16 Sec. Cor. Land prairie. Soil 1st rate
	From this corner I run
	N 89° 57' W on a true line through the middle of Sec 36 with the same var.
20 01	Set a sandstone 11 x 10 x 5 in. marked "1/16" on W. face in mound of earth 3 ft. diam. at base & 2 ft. high for 1/16 Sec. Cor.
40 02	Set a sandstone 10 x 9 x 6 in. marked "1/4" on W. face in mound of earth 3 ft. diam. at base & 2 ft. high for 1/4 Sec. Cor.
60 03	Set a sandstone 14 x 10 x 4 in. marked "1/16" on W. face in mound of earth 3 ft. diam. at base & 2 ft. high for 1/16 Sec. Cor.
80 04	To the 1/4 Sec. Cor. bet. Secs 35 & 36.
	Land level prairie with good grass Soil 1st rate.
	From the N 1/16 Sec. Cor. on Sec. line 35 & 36 I run
	East on a random line through the middle of the N. half of Sec 36.
	Var. 16° 30' E.
20 00	Set a temporary 1/16 Sec. Cor. Land prairie Soil 1st rate
40 00	Set a temporary 1/16 Sec. Cor. Land prairie Soil 1st rate
60 00	Set a temporary 1/16 Sec. Cor. Land prairie Soil 1st rate
79 96	Intersected the East Bdy of Tp. 4 lks North of the 1/16 Sec. Cor. Land prairie Soil 1st rate
	From this corner I run
	N 89° 58' W on a true line through the middle of the N. half of Sec. 36 with

Township 3 South Range 3 West of Uintah Merid

Chains	
	the same var.
19 99	Set a sandstone 11 x 8 x 6 in. marked "1/6" on W. face in mound of earth 3 ft. diam. at base & 2 ft. high for 1/6 Sec. Cor.
39 98	Set a sandstone 10 x 8 x 6 1/2 in. marked "1/6" on W. face in mound of earth 3 ft. diam. at base & 2 ft. high for 1/6 Sec. Cor.
59 97	Set a sandstone 16 x 6 x 6 in. marked "1/6" on W. face in mound of earth 3 ft. diam. at base & 2 ft. high for 1/6 Sec. Cor.
79 96	The N 1/6 Sec. Cor. bet. Secs. 35 & 36 Land level prairie Soil 1st rate.
	From the S 1/6 Sec. Cor. on Sec. line 25 & 26 Run East on a random line through the middle of the S half of Sec. 25. Var. 16° 30' E
20 00	Set temporary 1/6 Sec. Cor. Land prairie Soil 1st rate.
40 00	Set temporary 1/6 Sec. Cor. Land prairie Soil 1st rate
60 00	Set temporary 1/6 Sec. Cor. Land prairie Soil 1st rate.
79 98	Intersected the East Bdy 10 lks South of the 1/6 Sec. Cor. Land prairie Soil 1st rate. From this corner Run S 89° 56' W on a true line through the middle of the S. half of Sec. 25 with the same var.
20 00	Set a sandstone 12 x 9 x 8 in. marked "1/6" on W. face in mound of earth 3 ft. diam. at base & 2 ft. high for 1/6 Sec. Cor.
39 99	Set a sandstone 17 x 14 x 6 in. marked "1/6" on W. face in mound of earth 3 ft. diam. at base & 2 ft. high for 1/6 Sec. Cor.
59 98	Set a sandstone 15 x 13 x 5 in. marked "1/6" on W. face in mound of earth 3 ft. diam. at base & 2 ft. high for 1/6 Sec. Cor.
79 98	The S 1/6 Sec. Cor. bet. Secs. 25 & 26. Land level prairie

Township 3 South Range 3 West of Uintah

	ain oil 1st rate.
	From the ¼ Sec. Cor. on Sec. line bet 25 & 26 Thence East on a random line through the middle of Sec. 25. Var. 16° 30' E.
20 00	Set temporary to Sec. Cor. Land prairie Soil 1st rate
40 01	Set temporary to Sec. Cor. Land prai. oil 1st rate
60 01	Set temporary to Sec. Cor. Land prairie Soil 1st & 2nd rate
80 08	Intersect the East Bdy of Tp 18 lks South of the ¼ Sec. Cor Land prairie 1st & 2nd From this corner Thence S 89° 52' W on a true line through the middle of Sec 25 with same var.
20 02	Set a sandstone 16 x 11 x 10 in marked "1/16" on W. face in mound of earth 2ft. diam. at base & 2ft. high for 1/16 Sec. Cor.
40 04	Set a sandstone 18 x 9 x 6 in. marked "1/4" on W. face in mound of earth 3ft. diam. at base & 2ft. high for ¼ Sec. Cor.
60 06	Set a sandstone 17 x 7 x 7 in. marked "1/16" on W. face in mound of earth 3ft. diam. at base & 2ft. high for 1/16 Sec. Cor.
80 18	To the ¼ Sec. Cor bet Secs 25 & 26 Land level prairie Soil 1st & 2nd rate.
	From the N 1/16 Sec. Cor. on Sec. line 25 & 26 Thence East on a random line through the middle of the N half of Sec. 25. Var 16° 30' E.
20 00	Set temporary to Sec. Cor. Land rolling Soil 2nd rate.
40 00	Set temporary to Sec. Cor. Land rolling Soil 2nd rate
60 00	Set temporary to Sec. Cor Land rolling Soil 2nd rate

Township 3 South Range 3 West of Umtd. Merid.

Chains	
80 06	Intersected the East Bdy 18 lks South of the 1/16 Sec. Cor
	From this corner I run
	S 89° 52' W. on a true line through the middle of the N half of Sec. 25 with the same var.
20 01	Set a sandstone 15 x 9 x 6 in marked "1/16" on W. face in a mound of earth 3 ft. diam. at base & 2 ft. high for 1/16 Sec. Cor
40 03	Set a sandstone 16 x 9 x 8 in marked "1/16" on W. face in a mound of earth 3 ft. diam. at base & 2 ft. high for 1/16 Sec. Cor.
60 05	Set a sandstone 16 x 13 x 7 in marked "1/16" on W. face in a mound of earth 3 ft. diam. at base & 2 ft. high for 1/16 Sec. Cor.
80 06	To the N 1/16 Sec. Cor. bet. Secs. 25 & 26
	Land rolling prairie
	Soil 2nd rate.
	From the S 1/16 Sec. Cor. on Sec. line 23 & 24 I run
	East on a random line through the middle of the S. half of Sec 24
	Var 16° 30' E
20 00	Set temporary 1/16 Sec. Cor. Land level prairie. Soil 1st rate
40 00	Set temporary 1/16 Sec. Cor. Prairie Soil 1st rate
60 00	Set temporary 1/16 Sec. Cor. Prairie Soil 1st rate
80 12	Intersected the East Bdy of Tp 18 lks North of the 1/16 Sec. Cor.
	From this corner I run
	N 89° 54' W on a true line through the middle of the S half of Sec 24 with the same var.
20 03	Set a sandstone 13 x 12 x 9 in marked "1/16" on W. face in a mound of earth 3 ft. diam at base & 2 ft. high for 1/16 Sec. Cor
40 06	Set a sandstone 14 x 7 x 6 in marked "1/16" on W. face in a mound of earth 3 ft. diam at base & 2 ft high for 1/16 Sec. Cor

Township 3. South Range 3. West of Uintah

Chains	
60 00	Set a sandstone 12 x 10 x 6 in. marked "1/16" on W. face in a mound of earth 3 ft diam. at base & 2 ft. high for 1/16 Sec. Cor.
80 12	The S 1/16 Sec. Cor. bet. 23 & 24
	Land prairie
	Soil 1st rate.
	From the 1/4 Sec. Cor. on Sec. line bet. 23 & 24
	Prem
	East on a random line through the middle of Sec 24
	Var. 16° 30' E.
20 00	Set Temporary 1/16 Sec. Cor. Land level
	Soil 1st rate.
40 00	Set temporary 1/4 Sec. Cor. Land level
	Soil 1st rate
60 00	Set temporary 1/16 Sec. Cor. Land level
	Soil 1st rate.
80 00	Intersect the East Bdy of Tp 10 chs South of the 1/4 Sec. Cor.
	From this corner Prem
	S 89° 56' W on a true line through the middle of Sec 24 with same var
20 00	Set a sandstone 14 x 9 x 3 in. marked on W. face 1/16 in a mound of earth 3 ft diam. at base & 2 ft. high for 1/16 Sec. Cor.
40 00	Set a sandstone 17 x 8 x 3 in. marked on W. face "1/4" in a mound of earth 3 ft diam. at base & 2 ft. high for 1/4 Sec. Cor.
60 00	Set a sandstone 13 x 12 x 4 in. marked "1/16" on W. face in a mound of earth 3 ft diam. at base & 2 ft. high for 1/16 Sec. Cor.
80 00	To the 1/4 Sec. Cor. bet Secs 23 & 24
	Land prairie
	Soil 1st rate. Aug 15th 1882
	From the N 1/16 Sec. Cor. on Sec. line 23 & 24
	Prem
	East on a random line through the middle of the N. half of Sec 24
	Var. 16° 30' E.

Township 3 South Range 3 West of Uintah Merid.

Chains	
20 00	Set temporary ¼ Sec. Cor. Land level Soil 1st rate
40 00	Set temporary ¼ Sec. Cor. Land level Soil 1st rate
60 00	Set temporary ¼ Sec. Cor. Land level Soil 1st rate
79 96	Intersected the East Bdy of Ft 25 lks South of the ¼ Sec. Cor. From this corner Brs S 89° 49' W on a true line through the middle of the N. half of Sec 24
19 99	Set a sandstone 14 x 14 x 4 in. marked "¼" on W. face in a mound of earth 2 ft. diam. at base & 2 ft. high for ¼ Sec. Cor
39 98	Set a sandstone 18 x 12 x 3 in. marked "¼" on W. face in a mound of earth 2 ft. diam. at base & 2 ft. high for ¼ Sec. Cor.
59 97	Set a sandstone 18 x 8 x 4 in. marked "¼" on W. face in a mound of earth 2 ft. diam. at base & 2 ft. high for ¼ Sec. Cor
79 96	To Pt. N ¼ Sec. Cor bet. Secs 23 & 24 Land Level. Soil 1st rate.
	From the S ¼ Sec. Cor. on Sec. line bet 13 & 14 Brs East on a random line through the middle of the S. half of Sec 13 Var. 16° 30' E
20 00	Set a temporary ¼ Sec. Cor. Land prairie Soil 1st. Rate
40 00	Set a temporary ¼ Sec. Cor. Land prairie Soil 1st rate
60 00	Set a temporary ¼ Sec. Cor. Land prairie Soil 1st rate
79 92	Intersect the East Bdy of Ft 36 lks North of the ¼ Sec. Cor From this corner Brs N 89° 45' W on a true line through the middle of the S. half of Sec 13 with 1 w pass var.
19 98	Set a sandstone 13 x 13 x 11 in. marked

Township 3 South Range 3 W. of Uintah Mer

	"1/16" on W. face in mound of earth 3 ft. diam. at base & 2 ft. high for 1/16 Sec. Cor
39.96	Set a sandstone 16 x 7 x 4 1/2 in. marked "1/16" on W. face in a mound of earth 3 ft. diam. at base & 2 ft. high for 1/16 Sec. Cor
59.94	Set a sandstone 18 x 10 x 3 in. marked "1/16" on W. face in a mound of earth 3 ft. diam. at base & 2 ft. high for 1/16 Sec. Cor.
9.92	To the 1/16 Sec. Cor. bet. Secs 13 & 14
	Land level prairie
	Soil 1st rate
	From the 1/4 Sec. Cor. on Sec. line bet. 13 & 14
	Run East on a random line through the middle of Sec 13.
	Var 16° 30' E
20.00	Set a temporary 1/16 Sec. Cor. Land prairie
	Soil 1st rate
40.00	Set a temporary 1/4 Sec. Cor. Land prairie
	Soil 1st rate
60.00	Set a temporary 1/16 Sec. Cor Land prairie
	Soil 1st rate
	On small stony ridge about 4 chs long
79.96	Intersect the East Bdy 8 lks North of the 1/4 Sec. Cor.
	From this corner Run
	N 89° 57' W on a true line through the middle of Sec 13 with the same var
19.99	Set a sandstone 22 x 9 x 2 1/2 in. marked "1/16" on W. face in mound of earth 3 ft. d. at base & 2 ft. high for 1/16 Sec. Cor
39.98	Set a sandstone 16 x 14 x 4 in. mar. "1/4" on W. face in mound of earth 3 ft. diam at base & 2 ft. high for 1/4 Sec. C
59.97	Set a sandstone 14 x 10 x 3 1/2 in m "1/16" on W. face in mound of earth 3 ft. diam. at base & 2 ft. high for 1/16 Sec.
79.96	To the 1/4 Sec. Cor. bet. Secs 13 & 14
	Land prairie
	Soil 1st rate

Township 3 South Range 3 W. of Black Hills Meridian

	From the N ¼ Sec. Cor. on Sec. line 13 & 12
	Run East
	On a random line through the middle
	of the N. half of Sec 13
	Var. 16° 30' E
	Over level prairie with good grass &c
20 00	Set temporary ¼ Sec. Cor. Soil 1st rate
40 00	Set temporary ¼ Sec Cor. Prairie Soil 1st rate
60 00	Set temporary ¼ Sec. Cor. on low rocky ridge
	Course N.E. Prairie. Soil 1st rate
65 00	Lake Fork branch flowing S by E. 47 lks wide
	then in 2 chs turns E.N.E. & unites with other
	branch. Thick underbrush
79 84	Intersected the East Boundary of Sec 22
	links South of the ¼ Sec. Cor.
	From this corner Run
	S 89° 51' W on a true line through the
	middle of the N. half of Sec. 13. with the
	same Var.
19 96	Set a sandstone 35 x 30 x 2 in. marked
	"¼" on W. face in a mound of earth 3 ft.
	diam. at base & 2 ft. high for ¼ Sec. Cor
39 92	Set a sandstone 17 x 13 x 4 in. marked
	"¼" on W. face in a mound of earth 3 ft.
	diam. at base & 2 ft. high for ¼ Sec. Cor
59 88	Set a sandstone 18 x 12 x 4 in. marked
	"¼" on W. face in a mound of earth 3 ft.
	diam. at base & 2 ft. high for ¼ Sec. Cor.
79 84	To the N ¼ Sec. Cor. bet. Secs 13 & 14
	Land level with considerable underbrush
	Soil 1st rate.

	From the S ¼ Sec. Cor. on Sec. line 11 & 12
	Run
	East on a random line through the
	middle of the S. half of Sec 12
	Var. 16° 30' E
	Through dense underbrush & over level land
15 00	To edge of Lake Fork coming from N.W.
	and thence flowing S where the line
	crosses. thence S.E. width 55 links
20 00	Set temporary ¼ Sec. Cor. Land level

Township 3 South Range 3 W of Uintah

Chains	
	with thick underbrush. Soil 1st rate
	Through dense underbrush & thickets to
33 00	Lake Fork from the South 2 chs & thence East
40 00	Set temporary ¼ Sec. Cor. Good soil
44 00	Wagon road Course N. W.
45 50	Wagon road Course W. unites with above
53 00	Wagon road Course S. E.
60 00	Set temporary ¼ Sec. Cor. Very dense
	underbrush. Soil 1st rate
80 28	Intersected the East Bdy of Tp. 17 lks
	North of the ¼ Sec. Cor
	From this corner Drum
	N. 89° 53' W. on a true line through the
	middle of the S half of Sec 12 with the
	same cor
20 07	Set a sandstone 20 x 8 x 3 in. marked
	"¼" on W. face in a mound of earth 3 ft.
	diam. at base & 2 ft. high for ¼ Sec. Cor.
40 14	Set a sandstone 20 x 20 x 2 in. m
	"¼" on W. face in a mound of earth
	3 ft. diam. at base & 2 ft. high for ¼ Sec 6
60 21	Set a sandstone 15 x 10 x 4 in. m
	"¼" on W. face in a mound of earth 3
	diam. at base & 2 ft. high for ¼ Sec. Cor.
80 28	To the S ¼ Sec. Cor. bet Secs 11 & 12
	Land level rich bottom land of river.
	Soil 1st rate.
	From the ¼ Sec. Cor. on Sec. line between
	11 & 12 Drum
	East on a random line through the
	middle of Sec 12.
	Var. 16° 30' E.
	From bank of river through heavy under-
20 00	brush. Set temporary ¼ Sec. Cor.
40 00	Set temporary ¼ Sec. Cor. In river bottom
	near ravine Course S. Good Land
60 00	Set temporary ¼ Sec. Cor. on ridge Course S.
	Land level. Soil 1st & 2nd rate
80 03	Intersected the East Bdy of Tp. 12 lks
	North of the ¼ Sec. Cor. The line passes
	over rough broken foot hills of Mesa

Township 3 South Range 3 West of Uintah Merid

Chains	
	From this corner I run
	N. 89° 55' W. on a true line through the
	middle of Sec. 12 with the same Var.
20. 01	Set a sandstone 15 x 10 x 4 in. marked
	"¼" on W. face in mound of earth 3 ft.
	diam. at base 1 ft. high for ¼ Sec. Cor.
40. 01	Set a sandstone 12 x 12 x 6 in. marked
	"¼" on W. face in mound of earth 3 ft.
	diam. at base 1 ft. high for ¼ Sec. Cor.
60. 02	Set a sandstone 13 x 12 x 5 in. marked
	"⅛" on W. face in mound of earth 3 ft.
	diam. at base 1 ft. high for ⅛ Sec. Cor.
80. 03	The ¼ Sec. Cor. bet Secs 11 & 12
	Land generally level.
	Soil bottom land 1st rate.
	From the N ⅛ Sec. Cor. on Sec line 11 & 12
	I run
	East on a random line through the
	middle of the N. half of Sec. 12.
	Var. 16° 30' E.
	Over level river bottom to
20. 00	Set temporary ⅛ Sec. Cor. Soil 1st & 2nd rate
40. 00	Set temporary ⅛ Sec. Cor. Soil 2nd & 3rd rate
60. 00	Set temporary ⅛ Sec. Cor. Soil 2nd & 3rd rate
80. 06	Intersected the East Bdy of Pr. 14 lks
	South of the ⅛ Sec. Cor. Rough clay hills & mesa
	From this corner I run
	S. 89° 54' W. on a true line through the
	middle of the N. half of Sec. 12 with the
	same var.
20. 01	Set a sandstone 12 x 8 x 6 in. marked
	"⅛" on W. face in mound of earth 3 ft. diam.
	at base & 2 ft. high for ⅛ Sec. Cor.
40. 03	Set a sandstone 15 x 14 x 8 in. marked
	"⅛" on W. face in mound of earth 3 ft.
	diam. at base & 2 ft. high for ⅛ Sec. Cor.
60. 05	Set a sandstone 14 x 14 x 7 in. marked
	"⅛" on W. face in mound of earth 3 ft. diam.
	at base & 2 ft. high for ⅛ Sec. Cor.
80. 06	To the N ⅛ Sec. Cor. bet Secs 11 & 12
	Land generally level

Township 3 South Range 3 West of Uintah

Chains	
	Soil 2nd & 3rd rate.
	The S. ¼ Sec. line of Sec. 1 was run owing to its entire unfitness for agriculture, being over rough clay hills, & small spurs from mesa.
	From the ¼ Sec. Cor. on Sec. line bet. 1 & 2. Run East on a random line through the middle of Sec. 1. Var 16° 30' E.
	Over level table land with good grass.
20.00	Set temporary ¼ Sec. Cor. Soil 1st & 2nd
40.00	Set temporary ¼ Sec. Cor. Soil 1st & 2nd
60.00	Set temporary ¼ Sec. Cor. Soil 1st & 2nd
80.14	Intersected the East Boy of Ft 33 links North of the ¼ Sec. Cor. From which corner Run N 89° 46' W on a true line through the middle of Sec. 1. with the same var.
20.00	Set a sandstone 22 x 14 x 10 in. mar "¼" on W. face in mound of earth 3 ft. diam. at base & 2 ft. high for ¼ Sec. Cor.
1.07½	Set a sandstone 20 x 16 x 12 in. m ¼ on W. face in mound of earth 3 ft. diam. at base & 2 ft. high for ¼ Sec. C
60.11	Set a sandstone 18 x 12 x 12 in. marke "¼" on W. face in mound of earth 3 ft. diam. at base & 2 ft. high for ¼ Sec. Cor.
1.14	To the ¼ Sec. Cor. on Sec. line 1 & 2. Land generally level. Soil 1st & 2nd rate.
	From the N. ¼ Sec. Cor. on Sec. line 1 & 2 Run East on a random line through the middle of the N. Half of Sec. 1. Var 16° 30' E.
20.00	Set temporary ¼ Sec. Cor. Level. Soil 1st &
40.00	Set temporary ¼ Sec. Cor. Level. Soil 1st rate

Township 3 South Range 3 West of Umiat Meridian

Miles	
10.00	Set temporary ¼ Sec. Cor. Land level Soil 1st rate
80.12	Intersected the East Bdy of Tp 10 lks North of the ¼ Sec. Cor. From this Corner Brun N 89° 56' W on a true line through the middle of the N half of Sec 1 with the same Var
20.13	Set a sandstone 18 x 14 x 4 in. marked "¼" on N face in mound of earth 3 ft. diam at base 2 ft high for ¼ Sec Cor
40.06	Set a sandstone 16 x 13 x 7 in marked "¼" on N face in mound of earth 3 ft. diam at base 2 ft high for ¼ Sec. Cor
10.09	Set a sandstone 12 x 13 x 8 in. marked "¼" on N face in mound of earth 3 ft. diam at base 2 ft high for ¼ Sec. Cor.
80.12	To the N ¼ Sec. Cor on Sec line 1 & 2 Land generally level prairie, good grazing Soil 1st rate
	Aug 16th 1882
	From the S ¼ Sec. Cor on Sec line 35 & 34 Brun East on a random line through the middle of the S half of Sec 35 Var 16° 30' E. Over level country to
20.00	Set temporary ¼ Sec. Cor. Soil 1st rate
40.00	Set temporary ¼ Sec. Cor. Prairie. Soil 1st rate
60.00	Set temporary ¼ Sec. Cor. Prairie. Soil 1st rate
75.00	Cross Wagon road course N E & S W.
80.06	Intersected the N & S line bet Secs 35 & 36 13 lks South of the ¼ Sec. Cor. Prairie From this corner Brun S 89° 54' W on a true line through the middle of the S. half of Sec. 35 with the same var
20.01	Set a sandstone 13 x 8 x 5 in. marked "¼" on W. face in a mound of earth 3 ft. diam. at base 2 ft. high for ¼ Sec. Cor.
40.03	Set a sandstone 12 x 10 x 6 in. marked "¼" on W face in a mound of earth 3 ft.

Township 3 South Range 3 West of Uintah.

Chains	
	diam. at base & 2ft. high for 1/16 Sec. Cor.
60 05	Set a sandstone 14×10×7 in. marked "1/16" on W. face in a mound of earth 3ft. diam. at base & 2ft. high for 1/16 Sec. Cor.
80 06	The S 1/16 Sec. Cor bet. Secs 35 & 34. Land level prairie with grass Soil 1st rate.
	From the 1/4 Sec. Cor. on Sec. line bet 34 & 35 Run East on a random line through the middle of Sec 35 Var 16° 30' E
	Over level prairie. Soil 1st rate to
20 00	Set temporary 1/16 Sec. Cor. Prairie. Soil 1st rate
40 00	Set temporary 1/4 Sec. Cor. Prairie. Soil 1st rate
60 00	Set temporary 1/16 Sec. Cor. Prairie. Soil 1st rate
80 12	Intersected the N & S. line 8 Links North of the 1/4 Sec. Cor. bet. Secs. 35 & 36. Prairie From this corner Run N 89° 57' W on a true line through the middle of Sec 35 with same var
20 03	Set a sandstone 10×10×5 in. marked "1/16" on W. face in mound of earth 3ft. diam. at base & 2ft. high for 1/16 Sec. Cor.
40 06	Set a sandstone 16×9×6 in. marked "1/4" on W. face in mound of earth 3ft diam at base & 2ft. high for 1/4 Sec. Cor.
60 09	Set a sandstone 15×14×4 in. marked "1/16" on W. face in mound of earth 3ft. diam. at base & 2ft. high for 1/16 Sec. Cor.
80 12	To the 1/4 Sec. Cor. bet. Secs 34 & 35 Soil 1st rate Land level
	From the N 1/16 Sec. Cor. on Sec. line bet Secs 34 & 35 Run East on a random line through the middle of the N Half of Sec 35 Var 16° 30' E
	Over level prairie with grass to
20 00	Set temporary 1/16 Sec. Cor. Soil 1st rate
40 00	Set temporary 1/16 Sec. Cor. Prairie. Soil 1st rate
60 00	Set temporary 1/16 Sec. Cor. Prairie. Soil 1st rate

Township 3 South Range 3 West of Uintah Meridian

Chains	
80 16	Intersected the N. & S. line 10 lks South of the ¼ Sec. Cor. bet. Secs 35 & 36. Prairie. From this Corner Brun S 89° 56' W on a true line through the middle of the N. half of Sec. 35 with the same var.
20 00	Set a sandstone 12 x 10 x 4½ in. marked "¼" on West face in a mound of earth 3 ft. diam. at base & 2 ft. high for ¼ Sec. Cor.
40 00	Set a sandstone 12 x 11 x 4 in. marked "¼" on W. face in mound of earth 3 ft. diam. at base & 2 ft high for ¼ Sec. Cor.
60 12	Set a sandstone 10 x 10 x 5½ in. marked "¼" on W. face in mound of earth 3 ft. diam. at base & 2 ft high for ¼ Sec. Cor.
80 16	To the N ¼ Sec. Cor. bet. Secs 34 & 35. Land level prairie with grass. Soil 1st rate.
	From the S ¼ Sec. Cor. on Sec. line bet. Secs 26 & 27 Brun East on a random line through the middle of the S. half of Sec. 26. Var. 16° 30' E.
20 00	Set temporary ¼ Sec. Corner. Land level Prairie with grass. Soil 1st rate
40 00	Set temporary ¼ Sec. Cor. Land level prairie with grass. Soil 1st rate.
60 00	Set temporary ¼ Sec. Cor. Land level prairie with grass. Soil 1st rate.
80 14	Intersected the N. & S. line bet. Secs 25 & 26. 8 lks North of the ¼ Sec. Cor. From this corner Brun N 89° 57' W. on a true line through the middle of the S. half of Sec. 26. with the same var.
20 13	Set a sandstone 18 x 11 x 8 in marked "¼" on W. face in a mound of earth 3 ft. diam. at base & 2 ft. high for ¼ Sec. Cor.
40 07	Set a sandstone 14 x 13 x 5 in. marked "¼" on W. face in a mound of earth 3 ft. diam at base & 2 ft. high for ¼ Sec. Cor.

Township 3 South Range 3 West of Umiak Mc

Chains	
60 11	Set a sandstone 15 x 13 x 7 in. marked "1/4" on W. face in a mound of earth 3 ft. diam. at base & 2 ft. high for 1/4 Sec. Cor.
80 14	To the S. 1/4 Sec. Cor. bet. Secs 26 & 27
	Land level prairie, scattering grass
	Soil 1st rate

	From the 1/4 Sec. Cor. on Sec. line between Secs 26 & 27. Prom
	East on a random line through the middle of Sec 26.
	Var. 16° 30' E.
20 00	Over level prairie. Soil 2nd rate
	Set temporary 1/4 Sec. Cor
40 00	Set temporary 1/4 Sec. Cor. Prairie. Soil 2nd
60 00	Set temporary 1/4 Sec. Cor. Rolling prai.
	Soil 2nd rate
80 10	Intersected the N. & S. line at mound the 1/4 Sec. Cor. bet Secs 25 & 26. Rolling prairie
	From this corner Prom
	N 90° 00' W on a true line through the middle of Sec. 26 with the same var.
20 02	Set a sandstone 10 x 9 x 6 in. marked "1/4" on W. face in a mound of earth 3 ft. diam. at base & 2 ft. high for 1/4 Sec. Cor.
40 05	Set a sandstone 13 x 9 x 6 in. marked "1/4" on W. face in mound of earth 3 ft. dia at base & 2 ft high for 1/4 Sec. Cor.
60 08	Set a sandstone 16 x 8 x 7 in. marked "1/4" on W. face in a mound of earth 3 ft. diam. at base & 2 ft. high for 1/4 Sec. Cor.
80 10	To the 1/4 Sec. Cor. on Sec line bet Secs 26 & 2
	Land rolling prairie
	Soil 2nd rate

	From the N. 1/4 Sec. Cor. on Sec. line bet. Secs. 26 & 27. Prom
	East on a random line through the middle of the N. half of Sec 26
	Var 16° 30' E.
	Over rolling prairie country &
21 00	Set temporary 1/4 Sec. Cor. Soil 2nd rate

Township 3 South Range 3 West of Uintah Meridian

Chains	
40.00	Set temporary to Sec. Cor. Rolling prairie Soil 2nd rate
60.00	Set temporary to Sec. Cor. Rolling prairie Soil 2nd rate
79.96	Intersected the N.V.S. line 6 links North of the to Sec. Cor bet. Secs. 25 & 26 From this cor. I run N.89°57' W on a true line through the middle of the N. half of Sec 26 with the same var.
19.99	Set a sandstone 16 x 14 x 10 in. marked "1/16" on W. face in a mound of earth 3 ft. diam. at base & 2 ft. high for 1/16 Sec. Cor.
39.98	Set a sandstone 15 x 12 x 9 in. marked "1/16" on W. face in a mound of earth 3 ft. diam. at base & 2 ft. high for 1/16 Sec. Cor.
59.97	Set a sandstone 17 x 10 x 5 in. marked "1/16" on W. face in a mound of earth 3 ft. diam. at base & 2 ft. high for 1/16 Sec. Cor.
79.96	To the N 1/16 Sec. Cor. on Sec line bet. Secs 26 & 27 Land level prairie. Soil 2nd rate
	From the S 1/16 Sec. Cor. on Sec. line bet. Secs 22 & 23, I run East on a random line through the middle of the S. half of Sec. 23 Var 16° 30' E.
20.00	Set temporary to Sec. Cor. Prairie. Soil 1st rate
40.00	Set temporary to Sec. Cor. Prairie. Soil 1st rate
60.00	Set temporary to Sec. Cor. Prairie. Soil 1st rate
80.16	Intersected the N & S. line 14 links North of the to Sec Cor bet Secs 23 & 24 From this corner I run N.89°54' W on a true line through the middle of the S. half of Sec. 23 with the same var.
20.01	Set a sandstone 14 x 12 x 6 in. marked "1/16" on W. face in a mound of earth 3 ft. diam at base & 2 ft. high for 1/16 Sec. Cor.
40.03	Set a sandstone 13 x 12 x 9 in. marked

Township 3 South Range 3 West of Uintah M

	"1/16" on W. face in a mound of earth 3 ft. diam. at base & 2 ft. high for 1/16 Sec. Cor.
60 00	Set a sandstone 17 x 11 x 8 ins. marked "1/16" on W. face in a mound of earth 3 ft. diam. at base & 2 ft. high for 1/16 Sec. Cor.
80 16	To the S 1/16 Sec. Cor. on Sec. line bet. Secs 22 & 23
	Land prairie with grass
	Soil 1st class
	From the 1/4 Sec. Cor. on Sec. line bet. Secs 22 & 23 Prom
	East on a random line through the middle of Sec 23
	Var 16° 30' E
	Over level prairie, scattering sage & grass
20 00	Set temporary 1/16 Sec. Cor. Prairie Soil 1st n
40 00	Set temporary 1/4 Sec. Cor. Prairie Soil 1st rate
60 00	Set temporary 1/16 Sec. Cor. Prairie Soil 1st rate
80 04	Intersected the N & S. line 18 links South of the 1/4 Sec. Cor. bet. Secs 23 & 24.
	From this corner Prom
	S 89° 52' W on a true line through the middle of Sec 23. with same var.
20 01	Set a sandstone 17 x 10 x 2 1/2 in. marked "1/16" on W. face in a mound of earth 3 ft. diam. at base & 2 ft. high for 1/16 Sec. Cor.
40 02	Set a sandstone 16 x 8 x 2 1/2 in. marked "1/4" on W. face in a mound of earth 3 ft. diam. at base & 2 ft. high for 1/4 Sec. Cor.
60 13	Set a sandstone 16 x 9 x 2 1/2 in. marked "1/16" on W. face in a mound of earth 3 ft. diam. at base & 2 ft. high for 1/16 Sec. Cor.
80 14	To the 1/4 Sec. Cor. on Sec. line bet. Secs 22 & 23
	Land level prairie with sage brush & grass
	Soil 1st rate.
	From the W 1/16 Sec. Cor. on Sec. line bet. Secs 22 & 23 Prom
	East on a random line through the middle of the S. half of Sec 23
	Var 16° 30' E
20 00	Set temporary 1/16 Sec. Cor. Level prairie Soil 1st n

Township 3 South Range 3 West of Uintah Merid

Chains	
40.00	Set temporary 1/16 Sec. Cor. Level prairie. Soil 1st rate
60.00	Set temporary 1/16 Sec. Cor. Level prairie. Soil 1st rate
79.98	Intersected the N & S. line on mound the N 1/16 Sec. Cor. on Sec. line bet Secs 23 & 24. From this corner I run
	N 90 00' W on a true line through the middle of the N half of Sec. 23 with the same var.
20.00	Set a sandstone 15 x 14 x 3 1/2 in. marked "1/16" on W. face in a mound of earth 3 ft. diam. at base & 2 ft. high for 1/16 Sec. Cor.
39.99	Set a sandstone 20 x 13 x 2 in. marked "1/16" on W. face in a mound of earth 3 ft. diam. at base & 2 ft. high for 1/16 Sec. Cor.
59.98	Set a sandstone 16 x 12 x 3 in. marked "1/16" on W. face in mound of earth 3 ft. diam. at base & 2 ft. high for 1/16 Sec. Cor.
79.98	To the N 1/16 Sec. Cor. bet Secs. 22 & 23. Land level prairie, with sage brush & grass Soil 1st rate. Aug 17th 1882
	From the S 1/16 Sec. Cor. on Sec line bet. Secs. 14 & 15 I run
	East on a random line through the middle of the S half of Sec 14
	Var. 16° 40' E
20.00	Set temporary 1/16 Sec. Cor. Prairie. Soil 1st rate
40.00	Set temporary 1/16 Sec. Cor. Prairie. Soil 1st rate
60.00	Set temporary 1/16 Sec. Cor. Prairie. Soil 1st rate
61.50	Slight decline to valley
80.12	Intersected the N & S. line 12 links South of the 1/16 Sec. Cor bet. Secs 13 & 14 From this Corner I run
	S 89° 55' W on a true line through the middle of the S. half of Sec. 14 with the same var.
20.03	Set a sandstone 18 x 9 x 5 in. marked "1/16" on W. face in a mound of earth 3 ft. diam at base & 2 ft. high for 1/16 Sec. Cor.
40.06	Set a sandstone 16 x 8 x 5 in. marked "1/16" on W. face in a mound of earth 3 ft. diam at base & 2 ft. high for 1/16 Sec. Cor.

Township 3 South Range 3 West of Uintah

Chains	
60 09	Set a sandstone 12 x 12 x 4 in. marked "¼" on W. face in a mound of earth 3 ft. diam. at base & 2 ft. high for ¼ Sec. Cor.
80 12	To the S ¼ Sec. Cor. bet. Secs 14 & 15
	Land level prairie, grass & sage brush.
	Soil 1st rate.
	From the ¼ Sec. Cor. on Sec. line bet. Secs 14 & 15 Prism
	East on a random line through the middle of Sec. 14
	Var. 16° 35' E.
20 00	Set temporary ¼ Sec. Cor. Prairie. Soil 1st rate
40 00	Set temporary ¼ Sec. Cor. Prairie. Soil 1st rate
60 00	Set temporary ¼ Sec. Cor. Prairie. Soil 1st rate
80 10	Intersected the N & S. line 10 Links South of the ¼ Sec. Cor. bet. Secs 13 & 14
	From this corner Prism
	S 89° 56' W on a true line through the middle of Sec. 14 with the same var.
20 12	Set a sandstone 14 x 13 x 3 in. marked "¼" on W. face in a mound of earth 3 ft. diam. at base & 2 ft. high for ¼ Sec. Cor.
40 05	Set a sandstone 18 x 10 x 4 in. marked "¼" on W. face in a mound of earth 3 ft. diam. at base & 2 ft. high for ¼ Sec. Cor.
60 08	Set a sandstone 16 x 12 x 4 in. marked "¼" on W. face in a mound of earth 3 ft. diam. at base & 2 ft. high for ¼ Sec. Cor.
80 10	To the ¼ Sec. Cor. bet. 14 & 15
	Land generally level.
	Soil 1st rate.
	From the N ¼ Sec. Cor. on Sec. line bet. Secs 14 & 15 Prism
	East on a Run dom line through the middle of the N half of Sec. 14.
	Var 16° 35' E.
20 00	Set temporary ¼ Sec. Cor. Prairie. Soil 1st rate.
40 00	Set temporary ¼ Sec. Cor. Prairie. Soil 1st rate.
60 00	Set temporary ¼ Sec. Cor. Prairie. Soil 1st rate.

Township 3 South Range 3 West of Uintah Meridian

Chains	
80 . 04	Intersected the N. & S. line 8 links North of the ¼ Sec. Cor. bet Secs 13 & 14
	From this corner Brum
	N 89° 57 W on a true line through the middle of the N half of Sec. 14 with the same var.
20 . 01	Set a sandstone 19 x 14 x 5 in. marked "¼" on W. face in mound of earth 3 ft. diam. at base & 2 ft. high for ¼ Sec. Cor
40 . 02	Set a sandstone 18 x 12 x 4 in marked "¼" on W. face in mound of earth 3 ft. diam. at base & 2 ft. high for ¼ Sec. Cor.
60 . 03	Set a sandstone 17 x 10 x 3 in. marked "¼" on W. face in mound of earth 3 ft. diam. at base & 2 ft. high for ¼ Sec Cor.
80 . 04	To the N ¼ Sec. Cor. bet Secs 14 & 15
	Land level prairie.
	Soil 1st rate.

	From the S ¼ Sec. Cor on Sec. line bet Secs. 10 & 11 Brum
	East on a random line through the middle of the S. half of Sec. 11
	Var 16° 35' E.
20 . 00	Set temporary ¼ Sec. Cor. Light sandy loam Soil 1st rate.
40 . 00	Set temporary ¼ Sec. Cor. Prairie. Soil 1st rate
60 . 00	Set temporary ¼ Sec. Cor. Prairie. Soil 1st rate.
78 . 50	Road to Salt Lake Course N W. Soil 1st rate
80 . 10	Intersected N. & S. line 16 links South of the ¼ Sec. Cor. on Sec. line bet. 11 & 12.
	From this corner Brum
	S 89° 53' W on a true line through the middle of the S half of Sec. 11 with the same var.
20 . 02	Set a sandstone 16 x 10 x 2½ in. marked "¼" on W. side in a mound of earth 3 ft. diam. at base & 2 ft. high for ¼ Sec. Cor.
40 . 03	Set a sandstone 18 x 6 x 3½ in marked "¼" on W. face in a mound of earth 3 ft. diam. at base & 2 ft. high for ¼ Sec. Cor.
60 . 08	Set a sandstone 17 x 10 x 3½ in. marked

Township 3 South Range 3 West of Uintah

Chains	
	"1/16" on W. face in mound of earth 3ft. diam. at base & 2ft. high for 1/16 Sec. Cor.
80 10	To the 1/16 Sec. Cor. on Sec line bet. 10 & 11
	Land level prairie. Sandy loam.
	Soil 1st rate
	From the 1/4 Sec. Cor. on Sec. line bet. Secs. 10 & 11 Drum
	East on a random line through the middle of Sec 11.
	Var. 16° 35' E
20 00	Over level prairie & river bottom. Soil 1st r
	Set a temporary 1/16 Sec. Cor
0 00	Set a temporary 1/4 Sec. Cor. Soil 1st rate
54 00	Road course N. N. W. to Salt Lake
60 00	Set a temporary 1/16 Sec. Cor. Soil 1st rate
9 60	Right bank of Lake Fork Course S. W.
0 75	Left bank of Lake Fork
73 00	Left bank of Lake Fork Course E.
75 00	Chaining in river
77 75	Right bank of Lake Fork. About 4 chs North is a deserted cabin
8 50	River comes West then Courses S. about 4 ch and then runs East.
79 00	Left bank of Lake Fork Course S. W.
80 16	Land level river bottom. Soil 1st rate
	Intersected the N. & S. line 8 lks South of the 1/4 Sec. Cor bet. Secs 11 & 12.
	From this corner Drum
	S 89° 57' W on a true line through the middle of Sec. 11 with the same Var.
20 04	Set a sandstone W side dry gulch 13x10x6 in marked "1/16" on W. face in mound of earth 3ft. diam at base 2ft high for 1/16 Sec. Cor
40 08	Set a sandstone 20x18x6 in. marked "1/4" on W. face in mound of earth 3ft. diam base & 2ft. high for 1/4 Sec. Cor
60 12	Set a sandstone 15x12x6 in marked "1/16" on W. face in mound of earth 3ft. diam at base & 2ft. high for 1/16 Sec. Cor
80 16	To the 1/16 Sec. Cor on Sec. line bet. Secs 10 & 11
	Land level river bottom with thick

Township 3 South Range 3 West of Uintah Merid.

	underbrush Soil 1st rate
	From the N 1/16 Sec. Cor. on Sec. line bet Secs 10 & 11 Thence East on a random line through the middle of the N. half of Sec 11 Var 16°35' E
20 00	Set Temporary 1/16 Sec. Cor. River bottom covered with thick underbrush. Soil 1st rate
40 00	Set temporary 1/16 Sec. Cor. River bottom with heavy underbrush. Soil 1st rate 75 lks North of left bank of Lake Fork course from N. W.
43 00	Waters edge Lake Fork 1st branch
48 00	Lake Fork 1st branch flowing South about 3 chs & thence East.
48 50	Puth in a stone for M C.
M C	Thence through dense underbrush to
60 00	Set Temporary 1/16 Sec. Cor.
70 00	End of underbrush.
80 48	Intersect the N & S line 23 links North of 1/16 Sec. Cor. bet Secs 11 & 12 From this corner Thence N 89° 50' W on a true line through the middle of the N half of Sec 11. with the same var.
20 12	Set a sandstone 15 x 12 x 3 in. marked "1/16" on W. face in a mound of earth 3 ft. diam at base & 2 ft. high for 1/16 Sec. Cor.
31 62	Set a sandstone on left bank of river for "M. C." 20 x 10 x 6 in. marked "M. C."
40 24	Set a sandstone 20 x 16 x 6 in. marked "1/16" on W. side in a mound of stone 3 ft. diam at base & 2 ft. high for 1/16 Sec. Cor.
60 36	Set a sandstone 15 x 13 x 5 in. marked "1/16" on W. face in a mound of earth 3 ft diam at base & 2 ft. high for 1/16 Sec. Cor.
80 48	To the N 1/16 Sec. Cor. bet. Secs 10 & 11 Land covered with dense underbrush Soil river bottom 1st rate

Township 3 South Range 3 West of Uintah

Chains	
	From the S¼ Sec. Cor. on Sec. line bet. Secs. 2 & 3 Srun East on a random line through the middle of the S. half of Sec. 2. Var 16° 35' E.
5 00	River, which has been running along said line, through dense underbrush to
20 00	Set temporary ¼ Sec. Cor. Soil 1st & 2nd rate.
40 00	Set temporary ¼ Sec. Cor. Soil 1st rate
60 00	Set temporary ¼ Sec. Cor. Soil 1st rate
80 20	Intersected the N & S. line 20 links South of the ¼ Sec. Cor on Sec. line bet Secs. 1 & 2. From this corner Srun S 89° 51' W on a true line through the middle of the S. half of Sec. 2. with the same Var.
20 00	Set a sandstone 12 x 12 x 4 in. mar "¼" on W. face in a mound of stone for ¼ Sec. Cor. Soil stony, 2nd & 3rd rate.
40 10	Set a sandstone 14 x 12 x 4 in. mar "¼" on W. face in a mound of earth 3 diam at base & 2 ft. high for ¼ Sec. Cor
60 15	Set a seasoned cottonwood post 4 ft. long 4 in sq. deeply in the ground & marked on W. face "¼" with pits for ¼ Sec. Cor.
80 20	To the S ¼ Sec. Cor on Sec. line bet Secs 2 & 3 Land level with dense underbrush. Soil 1st & 2nd rate.
	The ¼ Sec line in Sec 2 was not run owing to the rough character of the country and its unfitness for any agricultural purposes. This line passes over bluffs of the table land to the North.
	From the N ¼ Sec. Cor. on Sec line bet Secs 2 & 3 Srun East on a random line through the middle of the N half of Sec 2 Var 16° 35' E.

Township 3 South Range 3 West of Uintah Merid.

Chains	
	Over level plateau & prairie to descent
11 00	over ridges pulling down into valley & deep
14 00	ravine or gulch to S.W. & ascend to
15 74	Top of bluff on mesa, thence over level grown
20 00	Set temporary 1/16 Sec. Cor. Soil 2nd class
40 00	Set temporary 1/16 Sec. Cor. Good grass
	Soil 1st rate. Level prairie
60 00	Set temporary 1/16 Sec. Cor. Good grass.
	Level prairie. Soil 1st rate.
	Over level prairie. Soil 1st rate good grass
80 08	Intersected the N & S. line 13 links North
	of the 1/16 Sec. Cor. bet. Secs 1 & 2
	From this corner I run
	N 89° 54' W. on a true line through the
	middle of the N half of Sec 2. with the
	same var.
20 02	Set a sandstone 10 x 10 x 6 in. marked
	"1/16" on W. face in a mound of earth 3 ft.
	diam at base & 2 ft. high for 1/16 Sec. Cor.
40 04	Set a sandstone 10 x 11 x 5 in. marked
	"1/16" on W. face in a mound of earth 3 ft.
	diam at base & 2 ft. high for 1/16 Sec. Cor.
60 06	Set a sandstone 11 x 8 x 7 in. marked
	"1/16" on W. face in a mound of earth 3 ft.
	diam. at base & 2 ft. high for 1/16 Sec. Cor.
80 08	To the N 1/16 Sec. Cor. on Sec. line bet. Secs 2 & 3
	Soil 1st rate. Good grass. Level prairie.
	Aug 19th 1882
	From the S 1/16 Sec. Cor. on Sec. line bet.
	Secs 33 & 34 I run
	East on a random line through the
	middle of the S. half of Sec 34.
	Var 16° 30' E
20 00	Set temporary 1/16 Sec. Cor. Over foot hills
	to high bluffs to S. Soil 2nd rate
40 00	Set temporary 1/16 Sec. Cor. Over foot hills
	to high bluffs to S. Soil 2nd rate
60 00	Set temporary 1/16 Sec. Cor. Land rolling
	Soil 2nd rate
80 06	Intersected the N & S. line bet. Secs
	34 & 35. 8 links N. of the 1/16 Sec. Cor.

Township 3 South Range 3 West of Uintah Mer.

Chains	
	From this corner Found
	N 89° 57' W on a true line through the
	middle of the S. half of Sec 34 with the
	same var.
20. 01	Set a sandstone 12 x 7 x 6 in. marked
	on W. face "¼ 16" in a mound of earth 3 ft
	diam. at base & 2 ft. high for ¼ Sec Cor
40. 02	Set a sandstone 11 x 8 x 7 in. marked
	"¼ 16" on W. face in a mound of earth 3 ft
	diam. at base & 2 ft. high for ¼ Sec Cor
10. 03	Set a sandstone 16 x 8 x 3 in. marked
	"¼ 16" on W. face in mound of earth 3 ft
	diam. at base & 2 ft. high for ¼ Sec Cor
80. 04	To the P. ¼ Sec Cor. bet Secs 33 & 34
	Land generally rolling
	Soil 2nd rate

	From the ¼ Sec Cor. on Sec Line bet
	Secs 33 & 34 From
	East on a random line through the
	middle of Sec 34
	Var 16° 30' E
	Over level prairie Soil 1st class
20. 00	Set temporary ¼ Sec Cor
	Over rolling Sandy soil Soil 2nd class
0. 00	Set temporary ¼ Sec Cor
60. 00	Set temporary ¼ Sec Cor. Rolling Soil 2nd
80. 16	Intersected the N. & S. line 14 Links West
	of the ¼ Sec Cor on Sec Line bet Secs 34 & 3
	From this corner From
	N 89° 54' W on a true line through the
	middle of Sec 34 with the same var
20. 04	Set a sandstone 9 x 8 x 8 in. marked
	"¼ 16" on W. face in a mound of earth 3 ft.
	diam. at base & 2 ft. high for ¼ Sec Cor
40. 08	Set a sandstone 15 x 8 x 5 in. marke
	"¼" on W. face in a mound of earth 3 ft
	diam at base & 2 ft. high for ¼ Sec C
60. 12	Set a sandstone 13 x 8 x 10 in marke
	"¼" on W. face in a stone mound for
	¼ Sec. Cor
80. 16	To the ¼ Sec Cor on Sec line bet Secs. 33 & 3

Township 3 South Range 3 West of Uintah Meridian

Chains	
	Land hilly rolling
	Soil 1st & 2nd rate
	From the N¼ Sec. Cor. on Sec. line bet.
	Secs. 33 & 34 S. run
	East on a random line through the
	middle of the N. half of Sec. 34
	Var 16° 30' E.
	Over rolling country 2nd rate Soil to
20	00 Set a temporary ¼ Sec. Cor.
	Land rolling Soil 2nd rate to
40	00 Set a temporary ¼ Sec. Cor.
	Over rolling country, Soil 2nd rate to
60	00 Set a temporary ¼ Sec. Cor.
	Over rolling country Soil shale & sandy to
80	20 Intersect the N & S line 22 links
	South of the ¼ Sec. Cor. bet Secs. 34 & 35
	From this corner S. run
	S 89° 31' W. on a true line through the
	middle of the N. half of Sec 34 with
	the same var.
20	00 Set a sandstone 15 x 9 x 8 in. marked
	"¼" on W. face in a mound of earth 3 ft.
	diam. at base 1 ft. high for ¼ Sec. Cor.
40	10 Set a sandstone 19 x 6 x 3 in. marked
	"¼" on W. face in a mound of earth 3 ft.
	diam. at base 1 ft. high for ¼ Sec. Cor.
60	15 Set a sandstone 11 x 9 x 6 in. marked
	"¼" on W. face in mound of earth 3 ft.
	diam. at base 1 ft. high for ¼ Sec. Cor.
80	20 To the N¼ Sec. Cor. on Sec. line bet 33 & 34
	Land rolling.
	Soil 2nd rate.
	From the S ¼ Sec. Cor. on Sec. line bet
	Secs. 27 & 28. S. run
	East on a random line through the
	middle of the S. half of Sec. 27.
	Var 16° 30' E.
20	00 Set temporary ¼ Sec. Cor. Soil 1st & 2nd rate
40	00 Set temporary ¼ Sec. Cor. Soil 1st & 2nd rate

Township 3 South Range 3 West of Uintah

ains	
60 00	Set temporary 1/16 Sec Cor Land rolling Soil 1st & 2nd
80 16	Intersected the N & S line 9 links South of the 1/16 Sec Cor bet Secs 26 & 27
	From this corner I run
	S 89° 56' W on a true line through the middle of the S half of Sec 27 with the same var
20 04	Set a sandstone 15 x 14 x 8 in marked "1/16" on W face in a mound of earth 3 ft diam at base & 2 ft high for 1/16 Sec Cor
40 08	Set a sandstone 13 x 10 x 7 in marked "1/16" on W face in a mound of earth 3 ft diam at base & 2 ft high for 1/16 Sec Cor
60 12	Set a sandstone 11 x 10 x 7 in marked "1/16" on W face in a mound of earth 3 ft diam at base & 2 ft high for 1/16 Sec Cor
80 16	At the S 1/16 Sec Cor on Sec line bet Secs 27 & 28
	Land rolling
	Soil 1st & 2nd rate
	From the 1/4 Sec Cor on Sec line bet Secs 27 & 28 I run
	East on a random line through the middle of Sec 27
	Var 16° 30' E
	Over rolling prairie Soil 2nd rate to
20 00	Set a temporary 1/16 Sec Cor
	Over rolling prairie Soil 2nd rate to
40 00	Set a temporary 1/4 Sec Cor
	Over rolling prairie Soil 2nd rate to
60 00	Set a temporary 1/16 Sec Cor
	Over rolling prairie Soil 2nd rate to
80 06	Intersected the N & S line 10 lks Nort of the 1/4 Sec Cor on Sec line bet Secs 26 & 27
	From this corner I run
	N 89° 56' W on a true line through the middle of Sec 27 with the same var
20 01	Set a sandstone 14 x 13 x 9 ins marked "1/16" on W face in a mound of earth 3 ft diam at base & 2 ft high for 1/16 Sec Cor
40 03	Set a sandstone 15 x 10 x 6 in marked "1/4" on W face in a mound of earth 3

Township 3 South Range 3 West of Uintah Meridian

Chains	
	diam. at base & 2 ft. high for ¼ Sec. Cor
60.00	Set a sandstone 16 x 10 x 7 ins. marked "¼" on W. face on a mound of earth 3 ft. diam. at base & 2 ft. high for ¼ Sec. Cor.
80.06	To the ¼ Sec. Cor on Sec. Line bet. Secs 27 & 28
	Land rolling prairie
	Soil 2nd rate.
	From the N. ¼ Sec. Cor on Sec. line bet. Secs. 27 & 28 Run
	East on a random line through the middle of the N. half of Sec. 27. Var. 16° 30' E
	Over rolling country. Soil 2nd rate &
20.00	Set a temporary ¼ Sec. Cor.
	Over rolling prairie. Soil 2nd rate &
40.00	Set a temporary ¼ Sec. Cor.
	Over rolling prairie. Soil 2nd rate &
60.00	Set a temporary ¼ Sec Cor
	Over rolling prairie. Soil 2nd rate &
79.98	Intersected the T. & S. line 16 Lks South of the ¼ Sec. Cor on Sec. line bet. Secs 26 & 27
	From this corner Run
	S 89° 53' W on a true line through the middle of the N. half of Sec 27 with the mean var.
20.00	Set a sandstone 18 x 8 x 7 ins marked "¼" on W. face on mound of earth 3 ft. diam. at base & 2 ft. high for ¼ Sec. C.
39.99	Set a sandstone 14 x 10 x 4½ ins marked "¼" on W. face on mound of earth 3 ft. diam. at base & 2 ft. high for ¼ Sec. Cor.
59.98	Set a sandstone 16 x 9 x 8 ins marked "¼" on W. face on mound of earth 3 ft diam at base & 2 ft high for ¼ Sec. Cor.
79.98	To the N. ¼ Sec. Cor. on Sec. line bet 27 & 28
	Land rolling prairie
	Soil 2nd rate
	From the S. ¼ Sec. Cor. on Sec. line bet Secs. 21 & 22 Run
	East on a random line through the

Township 3 South Range 3 West of Umatilla

Chains	
	middle of the S half of Sec 22
	Var 16° 30' E
	Over undulating country. Soil 1st class to
20 00	Set a temporary to Sec Cor
	Over prairie. Soil 1st class to
40 00	Set a sandstone temporarily for to Sec Cor
	Over level prairie Soil 1st class to
60 00	Set a temporary to Sec Cor
	Over prairie country Soil 1st class to
80 10	Intersected the N & S line 12 links South
	of the to Sec Cor on Sec line bet Secs 22 & 23
	From this corner Thence
	S 89° 55' W on a true line through the
	middle of the S half of Sec 22 with
	the same var
20 02	Set a sandstone 17 x 7 x 6 ins marked
	"1/4" on N face in mound of earth 3 ft diam
	at base & 2 ft high for 1/4 Sec Cor
0 05	Set a sandstone 15 x 10 x 6 ins marked
	"1/4" on N face in mound of earth 3 ft diam
	at base & 2 ft high for 1/4 Sec Cor
60 08	Set a sandstone 16 x 9 x 8 ins marked
	"1/4" on N face in mound of earth 3 ft
	diam at base & 2 ft high for 1/4 Sec Cor
80 10	To the S 1/4 Sec Cor on Sec line bet 21 & 22
	Land prairie
	Soil 1st rate
	From the 1/4 Sec Cor on Sec line bet
	Secs 21 & 22 Thence
	East on a random line through the
	middle of Sec 22
	Var 16° 30' E
	Over level prairie. Soil 1st rate to
20 00	Set temporary to Sec Cor
	Over level prairie. Soil 1st rate to
40 00	Set temporary to Sec Cor
	Over level prairie. Soil 1st rate to
60 00	Set temporary to Sec Cor
	Over level prairie. Soil 1st rate to
80 00	Intersected the N & S line on mound

	of ¼ Sec. Cor. on Sec. line bet. Secs. 22 & 23
	From this corner I run
	N 90°00' W on a true line through the
	middle of Sec. 22 with the same var.
20 00	Set a sandstone 20 × 10 × 3 in. marked
	"1/16" on W. face in a mound of earth 3 ft.
	diam. at base & 2 ft. high for 1/16 Sec. Cor.
40 02	Set a sandstone 16 × 10 × 3 in. marked
	"¼" on W. face in a mound of earth 3 ft.
	diam. at base & 2 ft. high for ¼ Sec. Cor.
60 03	Set a sandstone 15 × 14 × 3 in. marked
	"1/16" on W. face in a mound of earth 3 ft.
	diam. at base & 2 ft. high for 1/16 Sec. Cor.
80 04	To the ¼ Sec. Cor. on Sec. line bet. Secs. 21 & 22
	Land level with some sage brush.
	Soil 1st rate
	From the N 1/16 Sec. Cor. on Sec. line bet.
	Secs. 21 & 22 I run
	East on a random line through the
	middle of the N. half of Sec. 22
	Var 16°30' E
20 00	Set temporary 1/16 Sec. Cor. Prairie Soil 1st rate
40 00	Set temporary 1/16 Sec. Cor. Prairie. Soil 1st rate
60 00	Set temporary 1/16 Sec. Cor. Prairie. Soil 1st rate
79 96	Prairie. Soil 1st rate. Intersected the
	N. & S. line 16 links South of the 1/16 Sec.
	Cor. on Sec. line bet. Secs. 22 & 23
	From this corner I run
	S 89°53' W on a true line through the
	middle of the N. half of Sec. 22 with
	the same var.
19 99	Set a sandstone 16 × 12 × 3 in. marked
	"1/16" on W. face in mound of earth 3 ft. diam.
	at base & 2 ft. high for 1/16 Sec. Cor.
39 98	Set a sandstone 18 × 12 × 3 in. marked
	"1/16" on W. face in mound of earth 3 ft. diam.
	at base & 2 ft. high for 1/16 Sec. Cor.
59 97	Set a sandstone 20 × 16 × 4 in. marked
	"1/16" on W. face in a mound of earth 3 ft.
	diam. at base & 2 ft. high for 1/16 Sec. Cor.
79 96	To the N 1/16 Sec. Cor. on Sec. line bet. Secs. 21 & 22

Township 3 South Range 3 West of Uintah Mer.

Chains	
	Land level prairie Soil 1st rate Aug 21. 1882 From the S 1/4 Sec. Cor. on Sec. Line bet. Secs 15 & 16 Thence East on a random line through the middle of the S. half of Sec 15 Var 16° 30' E
20 00	Set temporary 1/4 Sec. Cor. Prairie. Soil 1st rate
40 00	Set temporary 1/4 Sec. Cor. Prairie. Soil 1st rate
60 00	Set temporary 1/4 Sec. Cor. Prairie. Soil 1st rate
80 10	Intersected the N. & S. line 33 Lks. North of the 1/4 Sec. Cor. on Sec. line bet. Secs 14 & 15 From this corner Thence N 89° 46' W on a true line through the middle of the S. half of Sec 15 with the same var.
20 02	Set a sandstone 14 x 11 x 2 in. mark "1/4" on W. face in a mound of earth 3 ft. diam. at base & 2 ft. high for 1/4 Sec. Cor.
40 00	Set a sandstone 16 x 10 x 3 in. marks "1/4" on W. face in a mound of earth 3 ft. diam at base & 2 ft. high for 1/4 Sec Cor.
60 08	Set a sandstone 16 x 10 x 2 in. mark "1/4" on W. face in a mound of earth 3 ft. diam. at base & 2 ft. high for 1/4 Sec. Cor.
80 10	To the S 1/4 Sec. Cor. on Sec. Line bet. Secs 15 & 16 Land level prairie Soil 1st rate From the 1/4 Sec. Cor. on Sec. line bet Secs 15 & 16 Thence East on a random line through the middle of Sec. 15 Var 16° 30 E.
20 00	Set temporary 1/4 Sec. Cor. Prairie. Soil 1st rate
40 00	Set temporary 1/4 Sec. Cor. Prairie. Soil 1st rate
60 00	Set temporary 1/4 Sec. Cor Prairie. Soil 1st rate
80 08	Intersected the N. & S. line 4 Links North of the 1/4 Sec. Cor. on Sec line bet. Secs 14 & 15 From this corner Thence N 89° 58' W on a true line through the

Township 3 South Range 3 West of Uintah Mind.

Chains		
		middle of Sec. 15 with same var.
20	02	Set a sandstone 13 x 13 x 4½ in. marked "1/16" on W. face in a mound of earth 3 ft. diam at base & 2 ft. high for 1/16 Sec. Cor.
40	04	Set a sandstone 16 x 12 x 2 in. marked "1/4" on W. face in a mound of earth 3 ft. diam at base & 2 ft. high for 1/4 Sec. Cor.
60	06	Set a sandstone 16 x 15 x 2 in. marked "1/16" on W. face in a mound of earth 3 ft. diam at base & 2 ft. high for 1/16 Sec. Cor.
80	08	To the 1/4 Sec. Cor. on Sec. line bet. Secs 15 & 16
		Land level prairie
		Soil 1st rate.
		From the N 1/16 Sec. Cor. on Sec. line bet. Secs 15 & 16 I run
		East on a random line through the middle of the N half of Sec 15.
		Var 16°30' E
20	00	Set temporary 1/16 Sec. Cor. Prairie Soil 1st rate
40	00	Set temporary 1/16 Sec. Cor. Prairie Soil 1st rate
60	00	Set temporary 1/16 Sec. Cor. Prairie Soil 1st rate
80	12	Intersected the N & S line 10 links South of the 1/16 Sec. Cor. on Sec. line bet Secs 14 & 15
		From this corner I run
		S 89°56' W on a true line through the middle of the N half of Sec. 15 with the same var.
20	03	Set a sandstone 20 x 11 x 4 in. marked "1/16" on W. face in a mound of earth 3 ft. diam. at base & 2 ft. high for 1/16 Sec. Cor.
40	06	Set a sandstone 13 x 13 x 2½ in. marked "1/16" on W. face in a mound of earth 3 ft. diam. at base & 2 ft. high for 1/16 Sec. Cor.
60	09	Set a sandstone 14 x 10 x 3½ in. marked "1/16" on W. face in a mound of earth 3 ft. diam. at base & 2 ft. high for 1/16 Sec. Cor.
80	12	To the N 1/16 Sec. Cor. on Sec. line bet 15 & 16
		Land level prairie.
		Soil 1st rate.

Township 3 South Range 3 West of Uintah

Chains	
	From the S ¼ Sec. Cor. on Sec. line bet. Secs 9 & 10 Prim. East on a random line through the middle of the S. half of Sec. 10 Var 16° 30' E.
2 00	Descend to valley over 1st rate Soil to
20 00	Set temporary ¼ Sec. Cor. over light sandy loam
40 00	Set temporary ¼ Sec. Cor. Light Sandy Loam
60 00	Set temporary ¼ Sec. Cor. Light Sandy Loam
80 09	Intersected the N. & S. Line 12 links South of the ¼ Sec. Cor. on Sec. line bet. Secs 10 & 11 From this corner Prim S 89° 55' W on a true line through the middle of the S. half of Sec. 10 with the same var.
20 02½	Set a sandstone 16 x 6 x 2½ in. marked "¼" on W. face in a mound of earth 3 ft. diam. at base & 2 ft. high for ¼ Sec. Cor.
40 05	Set a sandstone 16 x 11 x 2½ in. marked "¼" on W. face in a mound of earth 3 ft. diam at base & 2 ft. high for ¼ Sec. Cor.
60 07	Set a sandstone 16 x 10 x 2½ in. marked "¼" on W. face in a mound of earth 3 ft. diam. at base & 2 ft. high for ¼ Sec. Cor.
80 09	To the S ¼ Sec. Cor. on Sec. line bet Secs 9 & 10 Land slightly undulating. With grass Soil a light sandy loam
	From the ¼ Sec. Cor. on Sec. line bet Secs 9 & 10 Prim East on a random line through the middle of Sec 10 Var 16° 30' E.
20 00	Set temporary ¼ Sec. Cor. Prairie Soil 1st rate
40 00	Set temporary ¼ Sec. Cor. Prairie Soil 1st rate
60 00	Set temporary ¼ Sec. Cor. Prairie Soil 1st rate
80 14	Prairie Soil 1st rate Intersected the N. & S. line on mound of ¼ Sec. Cor on Sec. line bet. Secs 10 & 11 From this corner Prim N 89° 00' W on a true line through the middle of Sec. 10 with the same var.

Township 3 South Range 3 West of Uintah Meridian

Chains	
20 03	Set a sandstone 9 x 8 x 8 in. marked "16" on W. face in a mound of earth 3 ft. diam. at base & 2 ft. high for 16 Sec. Cor
40 07	Set a sandstone 12 x 10 x 4 in. marked "4" on W. face in a mound of earth 3 ft. diam. at base & 2 ft. high for 4 Sec. Cor.
60 11	Set a sandstone 22 x 15 x 4 in. marked "16" on W. face in a mound of earth 3 ft. diam. at base & 2 ft. high for 16 Sec. Cor.
80 14	To the 4 Sec. Cor. on Sec. Line bet. Secs 9 & 10 Land Level prairie. Soil 1st rate.
	From the N 16 Sec. Cor. on Sec. Line bet. Secs 9 & 10 Run East in a random line through the middle of the N half of Sec 10 Var. 16° 30' E.
20 00	Set temporary 16 Sec. Cor. Prairie Soil 1st rate
40 00	Set temporary 16 Sec. Cor. Prairie Soil 1st rate
60 00	Set temporary 16 Sec. Cor. Prairie. Soil 1st rate Over Level prairie, Soil 1st rate &c.
80 18	Intersect the N & S Line 17 lks South of the 16 Sec. Cor. on Sec. Line bet. Secs 10 & 11 From this corner Run S 89° 53' W on a true line through the middle of the N half of Sec 10. with the same Var.
20 02	Set a sandstone 16 x 12 x 3 in. marked "16" on W. face in a mound of earth 3 ft. diam. at base & 2 ft. high for 16 Sec. Cor.
40 04	Set a sandstone 18 x 12 x 4 in. marked "16" on W. face in mound of earth 3 ft. diam. at base & 2 ft. high for 16 Sec. Cor.
60 06	Set a sandstone 15 x 11 x 3½ in. marked "16" on W. face in a mound of earth 3 ft. diam. at base & 2 ft. high for 16 Sec. Cor.
80 08	To the N 16 Sec. Cor. on Sec. Line bet. Secs 9 & 10 Land Level prairie. Soil 1st rate

Township 3 South Range 3 West of Uintah A

Chains	
	From the S 1/16 Sec. Cor. on Sec. line bet. Secs 3 & 4 Prun
	East on a random line through the middle of the S. half of Sec 3
	Var 16°35' E
20 00	Set temporary 1/16 Sec. Cor. Prairie. Soil 1st rate
40 00	Set temporary 1/16 Sec. Cor. Prairie. Soil 1st rate
60 00	Set temporary 1/16 Sec. Cor. Prairie. Soil 1st rate
80 25	Intersected the N & S. line 25 links North of the 1/16 Sec. Cor. on Sec. line bet Secs 2 & 3
	From this corner Prun
	N 89°49' W on a true line through the middle of the S. half of Sec 3. with the same var.
20 06	Set a sandstone 16 x 14 x 6 in. marked "1/16" on W. face in a mound of earth 3 ft. diam. at base & 2 ft. high for 1/16 Sec. Cor.
40 12	Set a sandstone 20 x 14 x 6 in. marked "1/16" on W. face in a mound of earth 3 ft. diam. at base & 2 ft. high for 1/16 Sec. Cor.
60 19	Set a sandstone 16 x 12 x 5 in. marked "1/16" on W. face in a mound of earth 3 ft. diam. at base & 2 ft. high for 1/16 Sec. Cor.
80 25	To the 1/16 Sec. Cor. on Sec. line bet Secs 3 & 4
	Land level prairie with heavy underbrush near the river
	Soil 1st rate
	From the 1/4 Sec. Cor. on Sec. line bet Secs 3 & 4 Prun
	East on a random line through the middle of Sec. 3.
	Var 16°35' E
20 00	Set temporary 1/16 Sec. Cor. Prairie. Soil 1st rate
40 00	Set temporary 1/4 Sec. Cor. Very heavy underbrush with cottonwood. Soil 1st rate
54 00	Lake Fork 1 ch wide course S. E. There are quite a number old beaver dams near this point also drift wood. Dense underbrush cottonwood willows
60 00	Set temporary 1/16 Sec. Cor. Dense underbrush almost impossible to penetrate. Soil 1st rate

Township 3 South Range 3 West of Uintah Merid

Chains	
80 32	Land covered with dense underbrush Soil 1st rate Intersected the N & S Line 21 lks North of the 1/4 Sec Cor on Sec line bet Secs 2 & 3 From this corner Prun N 89° 51' W on a true line through the middle of Sec 3 with the same var
20 08	Set a sandstone 13 × 11 × 8 in marked "1/16" on W face in a mound of stone 3 ft. diam at base & 2 ft. high for 1/16 Sec. Cor
40 16	Set a sandstone 14 × 12 × 9 in marked "1/4" on W face in a mound of earth 3 ft. diam at base & 2 ft high for 1/4 Sec. Cor
60 24	Set a sandstone 15 × 11 × 8 ins marked "1/16" on W face in a mound of earth 3 ft. diam at base & 2 ft high for 1/16 Sec. Cor
80 32	To the 1/4 Sec. Cor on Sec. line bet Secs 3 & 4 Land mostly covered with dense thicket Soil 1st class.
	From the N 1/16 Sec. Cor on Sec. line bet Secs 3 & 4 Prun East on a random line through the middle of the N half of Sec 3. Var 16° 30' E
15 30	Lake Fork width 95 lks. Course S. E. Heavy underbrush, cottonwood, willows & white haw
40 00	Set temporary 1/16 Sec. Cor. Heavy underbrush. Soil 1st rate. Thence commence ascent to Mesa about 400 ft high. Soil clay & 3d class unfit for cultivation
60 00	Set temporary 1/16 Sec. Cor. on edge & top of clay bluffs putting down to S & W. from Mesa
80 28	Intersected N & S line 33 lks South of the 1/16 Sec. Cor. on Sec line bet Secs 2 & 3 From this corner Prun S 89° 46' W on a true line through the middle of the N. half of Sec. 3 with the same var
20 07	Set a sandstone 17 × 8 × 5 in marked "1/16" on W face in a mound of earth 3 ft

Township 3 South Range 3 West of Uintah M.

chains	
	diam. at base & 2 ft. high for 1/16 Sec. Cor
40. 14	Set a sandstone 11 x 10 x 7 ins marked "1/16" on W. face in a mound of earth 3 ft. diam. at base & 2 ft. high for 1/16 Sec. Cor.
60 21	Set a sandstone 12 x 9 x 6 ins marked "1/16" on W. face in a mound of earth 3 ft. diam. at base & 2 ft. high for 1/16 Sec. Cor.
80 28	To the 1/16 Sec Cor. on Sec. line bet. Secs 3 & 4. Land partly covered with dense undergrowth & passing over rough clay hills to Mesa Soil 1st & 3rd class.
	Aug 22. 1882

	From the S. 1/16 Sec. Cor. on Sec. line bet. Secs 32 & 33 Run
	East on a random line through the middle of the S. half of Sec. 33
	Var 16° 30' E.
	Over rough & rugged country to
20 00	Set temporary 1/16 Sec Cor. Soil 3rd rate
27 20	Top of mountain & descent to
40 00	Set temporary 1/16 Sec. Cor. Foot hills of table land about 400 ft. high. Soil 2nd & 3rd
60 00	Set temporary 1/16 Sec. Cor. Rough. Soil 2nd & 3rd over foot hills of table land. Soil 2nd
80 20	Intersected the N. & S. line 40 chs North of the 1/16 Sec. Cor. on Sec. line bet. Secs 33 & 3
	From this corner Run
	N 89° 43' W on a true line through the middle of the S. half of Sec. 33 with the same var.
20 05	Set a sandstone 16 x 8 x 5 ins marked "1/16" on W. face in a mound of earth 3 ft. diam. at base & 2 ft. high for 1/16 Sec. Cor.
40 10	Set a sandstone 14 x 10 x 6 ins. marked "1/16" on W. face in a mound of earth 3 ft. diam at base & 2 ft. high for 1/16 Sec. Cor.
60 15	Set a sandstone 16 x 8 x 5 ins. marked "1/16" on W. face in a mound of earth 3 ft. diam at base & 2 ft. high for 1/16 Sec. Cor.
80 20	To the S. 1/16 Sec. Cor. on Sec. line bet Secs 32 & 33 Land rough, broken & Soil 2nd & 3rd rate

Township 3 South Range 3 West of Uintah Meridian

Chains	
	From the ¼ Sec. Cor. on Sec. line bet. Secs. 33 & 32 Run West on a true line through the middle of Sec. 33
	Var. 16° 20' E.
	Over undulating foot hills. Soil 2nd rate.
20 00	Set a sandstone 16 x 9 x 4 in. marked "¼" on W. face in a mound of earth 3 ft. diam. at base & 2 ft. high for ¼ Sec. Cor.
40 00	Set a sandstone 16 x 12 x 5 in. marked "¼" on W. face in a mound of earth 3 ft. diam at base & 2 ft. high for ¼ Sec. Cor. This monument is situated at the foot of high hill, rising ground. Soil 2nd rate.
	This line was not continued any further owing to the rough & mountainous character of the country.
	From the N ¼ Sec. Cor. on Sec. line bet. Secs 33 & 32 Run West on a true line through the middle of the N half of Sec 33
	Var. 16° 25' E.
	Over foot hills & rolling country Soil 2nd rate
20 00	Set a sandstone 18 x 10 x 4 in. marked "¼" on W. face in a mound of earth 3 ft. diam. at base & 2 ft. high for ¼ Sec. Cor.
	Land to the Westward much broken up and the land being unfit for cultivation the further survey was discontinued.
	From the S ¼ Sec. Cor. on Sec. line bet. Secs 28 & 29 Run East on a random line through the middle of the S half of Sec. 28
	Var. 16° 20' E.
15 00	Spur of bluff North of line

Township 3 South Range 3 West of Uintah Meridian

Chains	
19 00	Top of bluff 30 ft. high
20 00	Set temporary 1/4 Sec. Cor. Rolling Soil 2nd rate
	Over rolling country. Soil 2nd rate
40 00	Set temporary 1/4 Sec. Cor.
	Over rolling country Soil 2nd rate
60 00	Set temporary 1/4 Sec. Cor
	Over rolling country. Soil 2nd rate
80 08	Intersected the N. & S. line 4 links North
	of the 1/4 Sec. Cor. on Sec. line bet. Secs 27 & 28
	From this corner Brun
	N. 89° 58' W. on a true line through the
	middle of the S. half of Sec 28 with the
	same var
20 02	Set a sandstone 10 x 14 x 8 in. marked
	"1/4" on W. face in a mound of earth 2 ft
	diam. at base & 2 ft. high for 1/4 Sec. Cor
40 04	Set a sandstone 14 x 11 x 8 in. marked
	"1/4" on W. face in a mound of earth 3 ft
	diam. at base & 2 ft. high for 1/4 Sec. Cor
60 06	Set a sandstone 16 x 12 x 7 in. marked
	"1/4" on W. face in a mound of earth 3 ft
	diam. at base & 2 ft. high for 1/4 Sec. Cor.
80 08	To the 1/4 Sec. Cor. on Sec. line bet. Secs 28 & 29
	Land rolling with grass, being foot
	hills of mesa to the S. W.
	Soil 2nd rate.

	From the 1/4 Sec. Cor. on Sec. line bet.
	Secs 28 & 29 Brun
	East on a random line through the
	middle of Sec 28.
	Var 16° 25' E.
20 00	Over rolling prairie. Soil 2nd rate
	Set temporary 1/4 Sec. Cor.
	Over rolling prairie. Soil 2nd rate
40 00	Set temporary 1/4 Sec. Cor.
	Over rolling prairie. Soil 2nd rate
60 00	Set temporary 1/4 Sec. Cor.
	Over rolling prairie. Soil 2nd rate
80 06	Intersected the N. & S. line 9 links North
	of the 1/4 Sec. Cor. on Sec. line bet. Secs 27 & 28
	From this corner Brun

Township 3 South Range 3 West of Uintah Meridian

Chains

N 89° 56' W on a true line through the middle of Sec 28 with the same var.

20 01 Set a sandstone 17 x 8 x 5 in. marked "1/4" on W. face on a mound of earth 3 ft. diam. at base & 2 ft. high for 1/4 Sec. Cor.

40 03 Set a sandstone 15 x 9 x 6 in. marked "1/4" on W. face in a mound of earth 3 ft. diam. at base & 2 ft. high for 1/4 Sec Cor.

60 01 Set a sandstone 13 x 8 x 7 in marked "1/4" on W. face in a mound of earth diam. at base & 2 ft. high for 1/4 Sec. Cor.

80 01 6 The 1/4 Sec. Cor. on Sec. line bet. Secs 28 & 29

Land rolling prairie
Soil 2nd rate.

From the 1/4 Sec. Cor. on Sec. line bet Secs 28 & 29 Run
East on a random line through the middle of the N half of Sec 28
Var 16° 25' E.

1 50 Top of bluff & thence over rolling country.

20 00 Set a temporary 1/4 Sec. Cor. Soil 2nd rate
Over rolling country. Soil 2nd rate to

40 00 Set a temporary 1/4 Sec. Cor.
Over rolling country. Soil 2nd rate to

60 00 Set a temporary 1/4 Sec. Cor.
Over rolling country. Soil 2nd rate.

80 02 Intersect the N & S. line 16 links South of the 1/4 Sec. Cor. on Sec. line bet. Secs. 27 & 28.
From this corner Run
89° 53' W on a true line through the middle of the N half of Sec. 28 with same var.

20 00 Set a sandstone 15 x 14 x 6 in marked "1/4" on W. face in a mound of earth 3 ft. diam. at base & 2 ft. high for 1/4 Sec. Cor.

40 01 Set a sandstone 13 x 12 x 7 in. marked "1/4" on W. face in a mound of earth 3 ft. diam. at base & 2 ft. high for 1/4 Sec. Cor.

60 00 Set a sandstone 19 x 9 x 5 in marked "1/4" on W. face in a mound of earth 3 ft. diam. at base & 2 ft. high for 1/4 Sec. Cor.

80 00 6 The N. 1/4 Sec. Cor. on Sec. line bet Secs 28 & 29

Township 3 South Range 3 West of Uintah Meri.

rains	
	Land rolling.
	Soil 1st rate.
	From the S 1/16 Sec. Cor. on Sec. line bet. Secs 20 & 21 I run
	East on a random line through the mid of the S. half of Sec 21.
	Var. 16°30' E
	Over prairie with white sage & grass
	Soil 1st & 2nd rate. Sandy loam
20 00	Set temporary 1/16 Sec. Cor.
	Over prairie with scattering white sage & g
	Soil 1st & 2nd rate. Sandy loam
40 00	Set temporary 1/16 Sec. Cor.
	Over prairie with scattering white sage & g
	Soil 1st & 2nd rate. Sandy loam
60 00	Set temporary 1/16 Sec. Cor.
	Over prairie with scattering white sage &
	Soil 1st & 2nd rate. Sandy loam
79 96	Intersected the N & S. line 14 links Nort of the 1/16 Sec. Cor. on Sec. line bet. Secs. 21 & 22
	From this corner I run
	N 89°54' W on a true line through the mi of the S half of Sec. 21. with the same var.
19 99	Set a sandstone 20 x 12 x 2 1/2 in. marked "1/16" on W. face in a mound of earth 3 ft. diam. at base & 2 ft. high for 1/16 Sec. Cor.
39 98	Set a sandstone 19 x 13 x 3 in. marked "1/16" on W. face in a mound of earth 3 ft. diam. at base & 2 ft. high for 1/16 Sec. Cor.
59 97	Set a sandstone 14 x 14 x 3 in. marked "1/16" on W. face in a mound of earth 3 ft. diam. at base & 2 ft. high for 1/16 Sec. Cor.
79 96	To the S 1/16 Sec. Cor. on Sec. line bet Secs 20 & 1
	Land level prairie.
	Soil 1st & 2nd class.
	From the 1/4 Sec. Cor. on Sec. line bet. Secs 20 & 21 I run
	East on a random line through the middle of Sec. 21
	Var. 16°30' E

Township 3 South Range 3 West of Uintah Meridian

Chains	
	Prairie with grass & scattering white sage Soil 1st & 2nd rate
1 00	Set temporary to Sec. Cor., thence over Prairie with grass & scattering white sage Soil 1st & 2nd rate
40 00	Set temporary to Sec. Cor thence over Prairie with grass & scattering white sage Soil 1st & 2nd class
60 00	Set temporary to Sec. Cor. thence over Prairie with grass & scattering sage brush Soil 1st & 2nd rate.
79 84	Intersected the W & E. line 8 links South of the ¼ Sec. Cor. on Sec. line bet. Secs 21 & 22 From this corner Chas S 89° 57' W on a true line through the middle of Sec 21 with the same var.
19 96	Set a sandstone 20 x 12 x 2½ in marked "¼" on W. face in a mound of earth 3 ft. diam. at base & 2 ft. high for ¼ Sec. Cor.
39 92	Set a sandstone 19 x 13 x 3 in. marked "¼" on W. face in a mound of earth 3 ft. diam. at base & 2 ft. high for ¼ Sec. Cor.
59 88	Set a sandstone 14 x 14 x 3 in. marked "¼" on W. face in a mound of earth 3 ft. diam. at base & 2 ft. high for ¼ Sec. Cor.
79 84	To the ¼ Sec. Cor. on Sec. line bet. Secs 20 & 21 Land level prairie Soil 1st & 2nd rate
	From the W ¼ Sec. Cor. on Sec. line bet Secs 20 & 21 Chas East on a random line through the middle of the W half of Sec 21 Var. 16° 30' E
	Over level prairie scattering sage & grass Soil 1st rate
20 00	Set a temporary to Sec. Cor. thence over level prairie, scattering sage & grass Soil 1st rate
40 00	Set a temporary to Sec. Cor. thence over level prairie, scattering sage & grass Soil 1st rate.

Township 3 South Range 3 West of Uintah M.

Chains	
60 00	Set temporary ¼ Sec. Cor. thence over level prairie, scattering sage & grass.
80 00	Intersected the N & S. line 19 links East of the ¼ Sec. Cor. on Sec. line bet. Secs 21 & 22 From this corner Drun S 89° 52' W on a true line through the middle of the N half of Sec 21 with the same var.
20 00	Set a sandstone 18 x 12 x 2½ in. mar "¼" on W. face in a mound of earth 3 diam. at base & 2 ft. high for ¼ Sec. Cor.
40 00	Set a sandstone 20 x 15 x 3 in. mar "¼" on W. face in a mound of earth 3 ft. diam. at base & 2 ft. high for ¼ Sec Cor.
60 00	Set a sandstone 20 x 8 x 4 in. marked "¼." on W. face in a mound of earth diam. at base & 2 ft. high for ¼ Sec Cor.
80 00	To the N ¼ Sec. Cor. on Sec. line bet. Secs 20 & 21 Land prairie, grass & sage Soil 1st rate

Aug 23. 1882

From the S ¼ Sec. Cor. on Sec. line bet Secs 16 & 17 Drun East on a random line through the middle of the S. half of Sec 16

Var. 16° 30' E

20 00	Set temporary ¼ Sec. Cor. Prairie. Soil 1st rate
40 00	Set temporary ¼ Sec. Cor. Prairie. Soil 1st rate
60 00	Set temporary ¼ Sec. Cor. Prairie. Soil 1st rate
80 18	Prairie. Soil 1st rate Intersected the N & S. line 7 links North of the ¼ Sec. Cor. on Sec. line bet Secs 15 & 16. From this Corner Drun N 89° 57' W on a true line through the middle of the S. half of Sec 16 with the same var.
2 00 14	Set a sandstone 22 x 7 x 3 in. marked "¼" on W. face in a mound of earth 3 ft. diam at base & 2 ft. high for ¼ Sec. Cor.
40 09	Set a sandstone 16 x 9 x 4 in marked "¼." on W. face in a mound of earth 3 ft. diam

Township 3 South Range 3 West of Uintah Meridian

Chains

at base & 2ft. high for ¼ Sec. Cor
60 14 Set a sandstone 15 x 12 x 4 in. marked "¼" on W. face in a mound of earth 3ft. diam. at base & 2ft. high for ¼ Sec. Cor.
80 18 To the S ¼ Sec. Cor. on Sec. Line bet Secs 16 & 21
Land Level prairie with sagebrush &c
Soil 1st rate

From the ¼ Sec. Cor. on Sec. Line bet. Secs 16 & 17 Runs
East on a random line through the middle of Sec. 16

Var. 16° 30' E.

Level prairie. Soil 1st rate
20 00 Set temporary ¼ Sec. Cor.
40 00 Prairie. Soil 1st rate. Set temporary ¼ Sec. Cor
60 10 Prairie. Soil 1st rate. Set temporary ¼ Sec. Cor
80 10 Prairie. Soil 1st rate. Intersects the N-S line. 24 Links North of the ¼ Sec. Cor on Sec. Line bet. Secs 16 & 17
From this corner Runs
N 89° 50' W. on a true line through the middle of Sec 16 with the prand var.
20 02 Set a sandstone 13 x 10 x 2½ in. marked "¼" on W. face in a mound of earth 3ft. diam at base & 2ft. high for ¼ Sec. Cor.
40 05 Set a sandstone 18 x 13 x 2½ in. marked "¼" on W. face in a mound of earth 3ft. diam at base & 2ft. high for ¼ Sec Cor
60 08 Set a sandstone 13 x 12 x 3½ in. marked "¼" on W. face in a mound of earth 3ft. diam. at base & 2ft. high for ¼ Sec. Cor.
80 10 To the ¼ Sec. Cor. on Sec. Line bet Secs 16 & 17
Land Level prairie
Soil 1st rate

From the N ¼ Sec. Cor. on Sec. Line bet. Secs 16 & 17 Runs
East on a random line through the mid. of the N ½ of Sec 16

Var. 16° 30' E

20 00 Prairie with grass sage Set temporary ¼ Sec. Cor.

Township 3 South Range 3 West of Uintah Mer

Chains	
40	00 Set temporary Tc Sec. Cor. Prairie. Grass & sage
60	00 Set temporary Tc Sec. Cor. Prairie. Grass & sage
	over slightly undulating country with grass
80	02 & sage. Soil 3rd rate. Intersected the N & S
	line 6 links South of the Tc Sec. Cor. on
	Sec. line bet. Secs 15 & 16
	From this corner Pruin
	S 89° 57 W on a true line through the middle
	of the N. half of Sec 16 with the same var.
20	00 Set a sandstone 18 x 10 x 3 in. marked
	"Tc" on W. face in a mound of earth 3 ft.
	diam. at base & 2 ft. high for Tc Sec. Cor.
40	01 Set a sandstone 18 x 12 x 2 in. marked
	"Tc" on W. face in a mound of earth 2 ft.
	diam. at base & 2 ft. high for Tc Sec. Cor.
60	02 Set a sandstone 15 x 15 x 4 in. marked
	"Tc" on W. face in a mound of earth 2 ft.
	diam. at base & 2 ft. high for Tc Sec. Cor.
80	02 To the W Tc Sec. Cor. on Sec. line bet. Secs 16 & 17
	Land generally level with grass & sage
	Soil 1st rate.

	From the S Tc Sec. Cor. on Sec. line bet. Secs
	8 & 9 Pruin
	East on a random line through the
	middle of the S. half of Sec 9.
	Var 16° 30' E
	Over rough country. Soil 1st & 2nd rate.
20	00 Set temporary Tc Sec. Cor.
38	00 Descend low rocky bluffs which end in
	valley 5 chs South. Soil 1st rate.
40	00 Set temporary Tc Sec. Cor in rocky Ravine
60	00 to bluffs & ascend. Set temporary Tc Sec. Cor
71	00 Top of bluffs 30 ft. high
75	50 To bluffs.
80	00 Land rough. Soil 1st & 2nd rate
	Intersected S & S. line 26 links South of
	the Tc Sec. Cor. on Sec line bet. Secs 9 & 10
	From this corner Pruin
	S 89° 49' W on a true line through the middle
	of the S. half of Sec. 9 with the same var.

Township 3 South Range 3 West of Uintah Meridian

Chains		
20	03	Set a sandstone 22 x 6 x 4 in. marked "1/4" on West face in mound of earth 3 ft. diam. at base & 2 ft. high for 1/4 Sec. Cor.
40.	07	Set a sandstone 18 x 8 x 2 1/2 in. ma "1/4" on W. face in a mound of earth 3 diam. at base & 2 ft. high for 1/4 Sec. Cor.
60	11	Set a sandstone 18 x 12 x 4 in. "1/4" on W. face in a mound of earth 2 ft. in. at base & 2 ft. high for 1/4 Sec. Cor.
80	14.	To the 1/4 Sec. Cor. on Sec. Line bet Secs 8 & 9. Land generally rough Soil 1st & 2nd rate

From the 1/4 Sec Cor on Sec. line bet Secs 8 & 9 Runs East on a random line through the middle of Sec 9

Var. 16° 30' E

3	00	Head of rocky ravine pitching down to S round to table lands. Set temporary
20	00	1/4 Sec. Cor on top of ridge
30	00	On top of small ridge running E & W. Country undulating with small table lands breaking off from the mesa
40	00	Set temporary 1/4 Sec. Cor. Prairie. Soil 1st rate
60	00	Set temporary 1/4 Sec. Cor. Prairie. Soil 1st rate.
80	22	Open level prairie. Intersected N & S line 18 lks South of the 1/4 Sec. Cor. on Sec. Line bet Secs 9 & 10

From this corner Runs S 89° 52' W on a true line through the middle of Sec 9 with the same var.

20	05	Set a sandstone 18 x 14 x 10 in. marked "1/4" on W. face in mound of earth 3 ft. diam. at base & 2 ft. high for 1/4 Sec. Cor.
40	11	Set a sandstone 16 x 12 x 3 in. marked "1/4" on W. face in a mound of earth 3 diam at base & 2 ft. high for 1/4 Sec. Cor
60	17	Set a sandstone 22 x 10 x 3 in. marked "1/4" on W. face in a mound of earth 3 diam at base & 2 ft. high for 1/4 Sec. Cor.
80	22	To the 1/4 Sec. Cor. on Sec. Line bet Secs 8 & 9

Township 3 South Range 3 West of Uintah M

rains	Land generally undulating. To the S about 12 chs is an isolated plateau Course E & W. and about 16 chs long & breaks off into rocky bluffs, height abou 25 feet. Soil 1st & 2nd class.
	From the N 1/16 Sec. Cor. on Sec. line bet Secs 8 & 9 Prun East on a random line through the middle of the N half of Sec 9 Var 16 & 30' E
	Over level prairie & good soil to
20 00	Set a temporary 1/16 Sec. Cor. Over prairie to
40 00	On road. Set temporary 1/16 Sec. Cor. Soil good. Wagon road to Salt Lake Course W. Over level prairie & 1st rate Soil to
60 00	Set temporary 1/16 Sec. Cor. 50 lks S. of road
64 00	Cross wagon road Course W.
66 00	Cross wagon road. Road on the North
71 00	Cross wagon road. Road on the S. & Courses E.S. Land level prairie & Soil 1st rate. There is an isolated hill parallel with the line and about 11 chs South Thence to
80 06	Intersected the N & S. line 6 links South of the 1/16 Sec. Cor. on Sec. line bet Secs 9 & 10 From this corner Prun S 89° 57' W. on a true line through the middle of the N. half of Sec. 9 with the same var.
20 01	Set a sandstone 24 x 8 x 3. in. marked "1/16" on W. face in a mound of earth 3 ft. diam. at base & 2 ft. high for 1/16 Sec. Cor
40 03	Set a sandstone 18 x 10 x 2 1/2 in. marked "1/16" on W. face in a mound of earth 3 ft. diam. at base & 2 ft high for 1/16 Sec. Cor.
60 05	Set a sandstone 18 x 18 x 4 in. marked "1/16" on W. face in a mound of earth 3 ft. diam at base & 2 ft. high 25 links South of road to Salt Lake City for 1/16 Sec. Cor
80 06	To the N 1/16 Sec. Cor. on Sec. line bet Secs 8 & 9 Land level prairie. Soil 1st rate.

Township 3 South Range 3 West of Unit. Mead

Chains	
	From the S 1/16 Sec. Cor on Sec line bet. Secs 4 & 5 I run
	East on a random line through the middle of the S. half of Sec 4
	Var 16° 35' E.
	Over level prairie. Soil 1st rate to
20 00	Set temporary 1/16 Sec. Cor. Over level prairie
40 00	Set temporary 1/16 Sec. Cor. Soil 1st rate
	Over level prairie Soil 1st rate to
60 00	Set temporary 1/16 Sec. Cor.
	Over level prairie. Soil 1st rate to
80 09	Intersected the N. & S. line 16 Lks North of the 1/16 Sec. Cor. on Sec line bet. Secs 3 & 4.
	From this corner I run
	N 89° 53 W. on a true line through the middle of the S half of Sec 4 with the same var.
20 02	Set a sandstone 12 x 10 x 6 in. marked "1/16" on W. face in a mound of earth 3 ft. diam at base & 2 ft high for 1/16 Sec Cor
40 04	Set a sandstone 20 x 12 x 6 in. marked "1/16" on W. face in a mound of earth 3 ft diam. at base & 2 ft. high for 1/16 Sec. Cor.
60 07	Set a sandstone 18 x 12 x 4 in marked "1/16" on W. face in a mound of earth 3 ft diam at base & 2 ft. high for 1/16 Sec Cor
80 09	To the S 1/16 Sec. Cor. on Sec. line bet. Secs. 4 & 5
	Land prairie
	Soil 1st rate.
	From the 1/4 Sec. Cor on Sec. line bet. Secs. 4 & 5 I run
	East on a random line through the middle of Sec. 4
	Var 16° 35' E.
	Over level prairie. Soil 1st rate to
20 00	Set temporary 1/16 Sec. Cor.
	Over level prairie. Soil 1st rate to
40 00	Set temporary 1/4 Sec. Cor
	Over level prairie Soil 1st rate to
60 00	Set temporary 1/16 Sec. Cor

Township 3 South. Range 3 West of Montana Me

Chains	
	Over level prairie. Soil 1st rate to
80 14	Intersected the N. & S. line 10 lks South of the ¼ Sec. Cor. on Sec. line bet. Secs 3 & 4
	From this corner Drun
	S 89° 56' W on a true line through the middle of Sec 4 with the same var.
20 13	Set a sandstone 12 x 10 x 6 in. mark "¼" on W. face in a mound of earth 3 ft. diam at base & 2 ft. high for ¼ Sec. Cor
40 07	Set a sandstone 20 x 14 x 4 in. mar "¼" on W. face in a mound of earth diam. at base & 2 ft. high for ¼ Sec. Cor.
60 11	Set a sandstone 18 x 10 x 4 in. mark "¼" on W. face in a mound of earth diam. at base & 2 ft. high for ¼ Sec.
80 14	To the ¼ Sec. Cor. on Sec. line bet Secs 4 & Land prairie & scattering white pine & grass. Soil 1st rate.
	From the N ¼ Sec. Cor. on Sec. line bet. Secs 4 & 5 Drun
	East on a random line through the middle of the N half of Sec 4
	Var 16° 35' E.
	Over level prairie. Soil 1st rate to
20 00	Set temporary ¼ Sec. Cor.
	Over level prairie. Soil 1st rate to
40 00	Set temporary ¼ Sec. Cor
	Over level prairie to
55 50	Foot hills of table land. Soil 1st rate
60 00	Set temporary ¼ Sec. Cor. over clay hills of table land to the North. Soil 2nd & 3rd r
80 24	Intersected the N. & S. line 16 links South of the ¼ Sec. Cor. on Sec. line bet. Secs 3 & 4
	From this corner Drun
	S 89° 53' W on a true line through the middle of the N half of Sec 4 with the same var.
20 06	Set a sandstone 12 x 12 x 6 in. marked "¼" on W. face in a mound of earth 3 ft diam at base & 2 ft high for ¼ Sec. Cor.
40 12	Set a sandstone 20 x 8 x 4 in. marked

Township 3 South Range 3 West of Uintah Meridian

Chains		
		"1/16" on W. face in a mound of earth 3 ft. diam. at base & 2 ft. high for 1/16 Sec. Cor
60	18	Set a sandstone 16 x 13 x 11 in. marked "1/16" on W. face in a mound of earth 3 ft. at base & 2 ft. high for 1/16 Sec. Cor.
80	24	To the N 1/16 Sec. Cor. on Sec. line bet. Secs 4 & 5
		Land generally level & valley of the River until it strikes the foot hills of the table land.
		Soil 1st rate.
		Aug 24th 1882

		From the S 1/16 Sec. Cor. on Sec. line bet. Secs 31 & 32 Run
		East on a rand on line through the middle of the S half of Sec 32.
		Var. 16° 30' E.
		Over very rough & broken country the bluffs of table land to S & S.W. Soil 3rd rate
20	00	Set a temporary 1/16 Sec. Cor. thence over rough & broken country. Soil 3rd rate to
40	00	Set a temporary 1/16 Sec. Cor.
47	00	Edge of bluffs. over rough country
60	00	Set a temporary 1/16 Sec. Cor. edge of bluffs Thence over level Country. Soil 2nd rate
80	12	Intersected the N & S. line 10 links South of the 1/16 Sec. Cor. on Sec line bet. Secs 32 & 33
		From this corner Run
		S 89° 56' W on a true line through the middle of the S. half of Sec 32 with the same var
20	03	Set a sandstone 16 x 6 x 5 in. marked "1/16" on W. face in a mound of earth 3 ft. diam. at base & 2 ft. high for 1/16 Sec. Cor.
40	06	Set a sandstone 14 x 14 x 5 in. marked "1/16" on W. face in a monument of stones for the 1/16 Sec. Cor.
60	09	Set a sandstone. 20 x 12 x 12 in. marked "1/16" on W. face in a mound of earth 3 ft. diam. at base & 2 ft. high for 1/16 Sec. Cor.
80	12	To the S 1/16 Sec. Cor. on Sec. line bet. Secs 31 & 32
		Land very rough. Soil 2nd & 3rd rate.

Township 2 South Range 3 West of Uintah Mere

Chains	
	From S¼ Sec line of Sec 31 bet Secs 31 & 32 Prom West on a random line through the middle of the S. half of Sec 31 Var 16° 30' E
20 00	Over rolling land. Set temporary ¼ Sec. Cor Soil 2nd rate
40 00	Over rolling land. Set temporary ¼ Sec. Soil 2nd rate
60 00	Over rolling land. Set temporary ¼ Sec. Cor. Soil 2nd rate.
	Over rolling country. Soil 2nd rate to
79 55	Intersected the W. Bdy of the Tp 18 links North of the ¼ Sec. Cor. on Tp line bet Secs 31 & 36. From this point Prom N 89° 52' E on a true line through the middle of the S. half of Sec 31 with the same var.
19 55	Set a sandstone 14 x 10 x 5 in. marked "¼" on W. face in a mound of earth 3 ft. diam. at base & 2 ft. high for ¼ Sec. Cor.
39 55	Set a sandstone 12 x 10 x 5 in. marked "¼" on W. face in a mound of earth 3 ft. diam. at base & 2 ft. high for ¼ Sec. Cor.
59 55	Set a sandstone 16 x 13 x 12 in. marked "¼" on W. face in a mound of earth 3 ft. diam. at base & 2 ft. high for ¼ Sec. Cor.
79 55	To the S¼ Sec. Cor. on Sec. line bet Secs 31 & 32 Rolling land Soil 2nd rate.

From the ¼ line on Sec. line bet Secs 31 & 32. Prom East on a true line through the middle of Sec 32 Var 16° 30' E

Over rough country. Soil 2nd rate to

20 00 Set a sandstone 17 x 6 x 6 in. marked "¼" on W. face in a mound of earth 3 ft. diam at base & 2 ft. high for ¼ Sec. Cor.

The balance of this line was not run owing the roughness of the country unsuitable for cultivat

Township 3 South Range 3 West of Umiak. Merid

Chains	
	From the ¼ Sec. Cor. on Sec line bet Secs 31 & 32 I run
	West on a random line through the middle of Sec 31
	Var 16° 30' E.
8 38	Top of hill. Thence over rough country to
20 00	Set temporary ¼ Sec. Cor. Soil 3rd rate
	Thence descend steep & rocky hill side &
40 00	On side hill. Set temporary ¼ Sec. Cor. Soil 4th rate
	Over rough country. Soil 3rd rate to
60 00	On steep hill. Set temporary ¼ Sec. Cor.
	Over rough country. Soil 3rd rate
79 38	Intersected West Bdy. of Tp 12 links
	North of the ¼ Sec. Cor. on Tp line bet.
	Secs 31 & 36.
	From this corner I run
	N 89° 58' E. on a true line through the
	middle of Sec 31 with the same var.
19 38	Set a sandstone 15 x 10 x 8 in. marked
	"¼" on W. face in a mound of earth 3 ft.
	diam. at base & 2 ft. high for ¼ Sec Cor.
39 38	Set a sandstone 12 x 12 x 9 in. marked
	"¼" on W. face in a mound of earth 3 ft.
	diam at base & 2 ft. high for ¼ Sec. Cor.
59 38	Set a sandstone 15 x 15 x 12 in. marked
	"¼" on W. face in a mound of earth 3 ft.
	diam. at base & 2 ft. high for ¼ Sec. Cor.
79 38	To the ¼ Sec. Cor. on Sec line bet. Secs 31 & 32
	Land rough. Mountainous
	Soil 3rd rate
	From the N ¼ Sec. Cor. on Sec line bet
	Secs 31 & 32 I run
	East on a true line through the middle
	of the N. half of Sec 32
	Var 16° 30' E
	Over rough country. Soil 3rd rate
20 00	Set a sandstone 10 x 8 x 8 in. marked
	"¼" on W. face in mound of earth 3 ft.
	diam. at base & 2 ft. high for ¼ Sec Cor
22 00	Top of ravine and ascend to
32 00	Top of hill. Soil 3rd rate

Township 3 South Range 3 West of Uintah Mer.

Chains	
40 00	Set a sandstone 16 × 6 × 5 in. marked "1/16" on West face in a mound of earth 3 ft. diam. at base & 2 ft high for 1/16 Sec. Cor. Discontinued further survey on this line as it is unfit for cultivation, rough & mountainous
	From the N 1/16 Sec. Cor. on Sec line bet Secs 31 & 32 I run West on a random line through the middle of North half of Sec 31. Var 16°30' E. Over level country. Soil 2nd rate
20 00	Set temporary 1/16 Sec Cor. Over level country. Soil 2nd rate
40 00	Set temporary 1/16 Sec. Cor. Over level country. Soil 2nd rate
59.50	Top of hill 400 ft. high.
60 00	Set temporary 1/16 Sec. Cor. on descent. Thence descend over rough foot hills,
79 30	Soil 2nd rate. Intersected the West Bdy of Tp 22 links North of the 1/16 Sec. Cor. on Tp line bet Secs 31 & 36. From this corner I run N 89°51' E on a true line through the middle of the N half of Sec 31 with the same var.
19.30	Set a sandstone 12 × 10 × 5 in. marked "1/16" on W. face in a mound of earth 3 ft diam at base & 2 ft. high for 1/16 Sec. Cor.
39 30	Set a sandstone in mound of stone 16 × 6 × 5 in. marked "1/16" on W. face for 1/16 Sec. Cor.
59 30	Set a sandstone 12 × 10 × 8 in. marked "1/16" on W. face in a mound of earth 3 ft. diam. at base & 2 ft. high for 1/16 Sec. Cor.
79 30	To the N 1/16 Sec. Cor. on Sec. line bet Secs 31 & 32 Land level Soil 2nd rate.

Township 3 South Range 3 West of Uintah Meridian

Chains	
	From the S ¼ Sec. Cor. on Sec. line bet Secs 29 & 30 Run East on a random line through the middle of the S half of Sec 29 Var. 16° 20' E.
	Over rough country. Soil 3rd rate
20 00	Set temporary ¼ Sec. Cor.
	Descend over slope of hills to
40 00	on slope of high hill. Set temporary ¼ Sec. Cor.
	Land rough. Soil 2nd rate.
	Over undulating country. Soil 2nd rate to
60 00	Set temporary ¼ Sec. Cor. thence over level
80 12	country intersected the N & S. line 14 links S. of the ¼ Sec. Cor. on Sec. line bet. Secs 28 & 29
	From this corner Run S 89° 54' W on a true line through the middle of the S. half of Sec 29 with the same var.
20 03	Set a sandstone 16 x 15 x 6 in. marked "¼" on W. face on a mound of earth 3 ft. diam. at base & 2 ft high for ¼ Sec. Cor.
40 06	Set a sandstone 10 x 10 x 10 in. marked "¼" on W. face on a mound of earth 3 ft. diam. at base & 2 ft. high for ¼ Sec. Cor.
60 09	Set a sandstone 15 x 8 x 5 in. marked "¼" on W. face on a mound of earth 3 ft. diam at base & 2 ft. high for ¼ Sec. Cor.
80 12	To the ¼ Sec. Cor. on Sec. line bet. Secs 29 & 30 Land rough Soil 2nd rate.

	From the S ¼ Sec. Cor. on Sec. line bet Secs 29 & 30 Run West on a random line through the middle of the S. half of Sec 30. Var 16° 20' E
	Over undulating country. Soil 2nd rate
20 00	Set temporary ¼ Sec. Cor.
	Over level country. Soil 2nd rate
40 00	Set temporary ¼ Sec. Cor.
	Over level table land. Soil 2nd rate
60 00	Set temporary ¼ Sec. Cor

Township 3 South Range 3 West of Uintah Meridian

Chains	
	Thence over level cattle land Soil 2nd rate
79 18	Intersected the West Bdy of Tp 32 links North of the ¼ Sec Cor. on Tp line bet. Secs 25 & 30
	From this corner Brass
	N 89° 46' E on a true line through the middle of the S. half of Sec 30 with the same var.
19 18	Set a sandstone 14 x 15 x 5 in. marked "¼" on W. face in a mound of stone for ¼ Sec. Cor.
39 18	Set a sandstone 18 x 11 x 6 in. marked on W. face "¼" in a mound of earth 3 ft. diam. at base & 2 ft. high for ¼ Sec. Cor.
59 18	Set a sandstone 18 x 13 x 2 in. marks "¼" on W. face in a mound of stone for ¼ Sec. Cor.
79 18	To the ¼ Sec. Cor. on Sec. line bet. Secs 29 & 30
	Land Level.
	Soil 2nd rate.
	From the ¼ Sec. Cor. on Sec. line bet. Secs 29 & 30 Brass
	East on a random line through the middle of Sec 29
	Var 16° 30' E.
	Over rough country. Soil 2nd rate
20 00	Set a temporary ¼ Sec. Cor.
	Over rough hills putting down to W. S. W. bearing spurs or ridges from cattle land
	Soil 2nd rate.
46 00	Set temporary ¼ Sec. Cor. on slope of high hill
47 00	Top of bluffs
	Descending over hills to Level country
60 00	Set temporary ¼ Sec. Cor. Top of bluff 50 ft. high Soil 2nd rate
	Over undulating country. Soil 2nd rate.
80 04	Intersected the N. & S. line 18 lks South of the ¼ Sec. Cor. on Sec. line bet. Secs 28 & 29
	From this Corner Brass
	S 89° 52' W on a true line through the middle of Sec 29 with the same var.
20 01	Set a sandstone 16 x 15 x 7 ins marked "¼" on W. face in a mound of earth 3 ft. diam. at base & 2 ft. high for ¼ Sec. Cor

Township 3 South Range 3 West of Uintah Merid

Chains	
40 02	Set a sandstone 15 x 12 x 9 in. marked "1/4" on W. face in a mound of earth 3 ft diam. at base & 2 ft. high for 1/4 Sec. Cor
60 03	Set a sandstone 16 x 14 x 5 in. marked "1/16" on W. face in a mound of earth 3 ft. diam at base & 2 ft. high for 1/16 Sec. Cor.
80 04	To the 1/4 Sec. Cor. on Sec. line bet Secs 29 & 30
	Land very rough & broken
	Soil 2nd " rate.
	From the 1/4 Sec. Cor. on Sec. line bet. Secs 29 & 30 Run
	Weston a random line through the middle of Sec 30.
	Var. 16° 30' E
	Over rough & broken country. Soil 2nd " rate
20 00	Set Temporary 1/16 Sec. Cor. Descend to
27 00	Bottom of hill then ascend to
40 00	Set Temporary 1/4 Sec. Cor. on steep hillside
48 00	Top of ravine, Course E. N. E. thence to
60 00	Level ground. Soil 2nd rate. Set Temporary 1/16 Sec Cor. Thence over level ground Soil 2nd rate
79 28	Intersect the W. Bdy of Sh 32 links South of the 1/4 Sec. Cor. on Sh. line bet. Secs 25 & 30
	From this corner Run
	S 89° 46' E on a true line through the middle of Sec. 30 with the same var.
19 28	Set a sandstone 13 x 8 x 5 in. marked "1/16" on W. face in a mound of earth 3 ft diam. at base & 2 ft. high for 1/16 Sec. Cor.
39 28	Set a sandstone 16 x 12 x 8 in. marked "1/4" on W. face in a mound of earth 3 ft. diam. at base & 2 ft. high for 1/4 Sec. Cor.
59 28	Set a sandstone 15 x 8 x 8 in. marked "1/16" on W. face in a mound of earth 3 ft. diam at base & 2 ft. high for 1/16 Sec. Cor.
79 28	To the 1/4 Sec. Cor on Sec. line bet. Secs 29 & 30
	Land rough & broken.
	Soil 2nd " class

Township 3 South Range 3 West of Uintah Meridian

Chains	
	From the N¼ Sec. Cor. on Sec. Line bet. Secs 29 & 30 Run East on a random line through the middle of the N. half of Sec 29. Var 16° 30' E.
	Over rough country. Soil 3rd rate
20 00	Set temporary ¼ Sec. Cor, in rocky cañon
34 00	Foot of bluffs Course S.W. Land rough. Soil 3rd
40 00	Set temporary ¼ Sec Cor. Land rough Soil 3rd
60 00	Set temporary ¼ Sec. Cor. Land rough Soil 3rd
	Over rough country. Soil 3rd rate to
80 08	Intersected the N & S. line 15 links South of ¼ Sec. Cor. on Sec. line bet. Secs. 28 & 29
	From this Corner Run S. 89° 54' W. on a true line through the middle of the N half of Sec. 29 with the same var.
20 02	Set a sandstone 14 x 11 x 8 in. marked "¼" on W. face in a mound of earth 3 ft. diam. at base & 2 ft. high for ¼ Sec. Cor.
40 04	Set a sandstone 17 x 9 x 6 in. marked "¼" on W. face in a mound of earth 3 ft. diam. at base & 2 ft. high for ¼ Sec. Cor
60 06	Set a sandstone 13 x 8 x 7 in marked ¼ on W. face in a mound of earth 3 ft. diam. at base & 2 ft. high for ¼ Sec Cor.
80 08	To the N¼ Sec. Cor. on Sec. Line bet Secs 29 & 31 Land rough. Soil 3rd rate
	From the N¼ Sec Cor. on Sec. line bet. Secs 29 & 30 Run West on a random line through the middle of the N half of Sec 30 Var 16° 30' E.
20 00	Set temporary ¼ Sec. Cor. Land rough Soil 3rd rate
40 00	Set temporary ¼ Sec. Cor. Land rough. Soil 3rd rate
60 00	Set temporary ¼ Sec. Cor. Land rough. Soil 3rd rate
	Land rough: Soil 3rd rate to
79 22	Intersected the West B'dy of Tp. 26 links South of the ¼ Sec. Cor. on Sec. Line bet Secs 25 & 30
	From this Corner Run

Township 3 South Range 3 West of Uintah Merid

Chains	
	89° 49' E on a true line through the middle of the N half of Sec 30 with the same var.
19	22 Set a sandstone 16 x 9 x 8 in. marked "16" on W. face in a mound of earth 3 ft. diam. at base & 2 ft. high for 16 Sec. Cor.
39	22 Set a sandstone 10 x 9 x 7 in. marked "16" on W. face in a mound of earth 3 ft. diam. at base & 2 ft. high for 16 Sec. Cor.
59	22 Set a sandstone 11 x 9 x 8 in marked "1/16" on W. face in a mound of earth 3 ft. diam. at base & 2 ft. high for 16 Sec. Cor.
79	2 To the N 16 Sec. Cor. on Sec. line bet Secs 29 & 30
	Land rough & mountainous
	Soil 3rd class
	Aug 25th 1882

	From the S 16 Sec. Cor. on Sec. line bet Secs 19 & 20 Prom
	East on a random line through the middle of the S. half of Sec 20
	Var 16° 30' E
20	00 Set temporary 16 Sec. Cor. Rough. Soil 3rd rate
38	00 Edge of Cañon
40	00 Over heavy rolling land. Soil 3rd rate
	Set temporary 16 Sec. Cor.
60	00 Over heavy rolling land. Soil 3rd rate.
	Set temporary 16 Sec. Cor.
80	12 Intersected the W & E. line 10 links North of the 16 Sec. Cor. on Sec. line bet Secs 20 & 21
	From this Corner Prom
	N 89° 56' W on a true line through the middle of the S half of Sec 21 with the same var.
20	03 Set a sandstone 14 x 10 x 5 in marked "16" on W. face in a mound of earth 3 ft. diam. at base & 2 ft. high for 16 Sec. Cor.
40	06 Set a sandstone 16 x 12 x 12 in. marked "16" on W. face in a mound of earth 3 ft. diam. at base & 2 ft. high for 16 Sec. Cor.
60	09 Set a sandstone 17 x 8 x 6 in. marked "16" on W. face in a mound of earth 3 ft.

Township 3 South Range 3 West of Uintah M.

Chains	
	diam. at base & 2ft. high for 1/16 Sec. Cor.
80 12	To the S 1/16 Sec. Cor. on Sec. line bet Secs 19 & 2
	Land rough & mountainous
	Soil 3d rate
	From the S 1/16 Sec. Cor. on Sec. line bet
	Secs 19 & 20 I run
	West on a random line through the
	middle of the S. half of Sec. 19.
	Var 16°30' E
	Over rugged foot hills to table land
20 00	Set a temporary 1/16 Sec. Cor. Soil 2nd rate
40 00	Set a temporary 1/16 Sec. Cor. Soil 3d rate
60 00	Set a temporary 1/16 Sec. Cor. Soil 3d rate
	Over very rough hills ascending to mesa
79 32	Intersected the West Bdy of Tp 18 lks
	North of the 1/16 Sec Cor on Tp line bet 19 & 24
	From this corner I run
	N 89°52 E on a true line through the
	middle of the S. half of Sec 19 with
	the same var.
19 32	Set a sandstone 16 X 8 X 7 in. marked
	"1/16" on W. face in a mound of earth 3 ft.
	diam. at base & 2 ft. high for 1/16 Sec. Cor.
39 32	Set a sandstone 13 X 10 X 6 in. marked
	"1/16" on W. side in a mound of earth 3.
	diam. at base & 2 ft. high for 1/16 Sec. Cor
59 32	Set a sandstone 12 X 11 X 5 in. marked
	"1/16" on W. face in a mound of earth
	diam. at base & 2 ft. high for 1/16 Sec. Cor.
79 32	To the 1/16 Sec. Cor. on Sec. line bet Secs 19 & 2
	Land rough & mountainous
	Soil 3d rate
	From the 1/4 Sec. Cor. on Sec. line bet
	Secs 19 & 20
	I run East on a random line through the
	middle of Sec 20.
	Var 16°30' E
	Over level prairie Soil 1st & 2nd rate
20 00	Set a temporary 1/16 Sec. Cor. 4 chs to the
	North is a ridge terminating in bluffs

Township 3 South Range 3 West of Uintah Meridian

Chains	
	about 30 ft. high parallel with line. To the South is an isolated bluff about 25 ft. high 3 chs in length Course E & W.
40 00	Over level prairie. Soil 1st rate
	Set temporary ¼ Sec. Cor.
	Over level prairie. Soil 1st rate
60 00	Set temporary ¼ Sec. Cor.
	Over level prairie Soil 1st rate
80 14	Intersected the N & S. line on mound of ¼ Sec. Cor. on Sec. line bet Secs 20 & 21
	From this corner Prism
	N 90° 00' W on a true line through the middle of Sec 20. with the same var.
20 03	Set a sandstone 18 x 10 x 3 in. marked "¼" on W. face on a mound of earth 3 ft. diam at base & 2 ft. high for ¼ Sec. Cor.
40 07	Set a sandstone 19 x 16 x 3 in. marked "¼" on W. face on a mound of earth 3 ft. diam at base & 2 ft. high for ¼ Sec. Cor.
60 11	Set a sandstone 16 x 9 x 3½ in. marked "¼" on W. face on a mound of earth 3 ft. diam. at base & 2 ft. high for ¼ Sec. Cor.
80 14	To the ¼ Sec. Cor. on Sec. line bet Secs 19 & 20
	Land mostly prairie
	Soil 1st & 2nd rate

	From the ¼ Sec. Cor. on Sec line bet Secs 19 & 20 Prism
	West on a random line through the middle of Sec 19
	Var. 16° 30' E.
12 00	Ascent of bluffs circling around from N. E & then S. 35 ft. high
15 00	Top of bluffs
20 00	Set temporary ¼ Sec. Cor. on small mesa
25 00	Up steep bluffs 50 ft. high circling to South
28 50	Top of bluffs of high table land to the West & North
29 30	Descend bluffs of the same
33 00	Ascend bluffs to
35 00	Top of small table land
40 00	Set temporary ¼ Sec. Cor on table land
	Land very broken through. Soil 2nd rate

Township 3 South Range 3 West of Uintah M

chains	
47 00	Ascend bluffs of table land or plateau
48 50	Top of bluffs to plateau
60 00	Set temporary 1/16 Sec. Cor. Soil 2nd rate
79 17	Intersected the W. Bdy of Tp 22 links
	orth of the 1/4 Sec. Cor. on Sec. line bet. Secs 19 & 4
	From this corner Brun
	N 89° 51' E. on a true line through the
	middle of Sec 19 with the same var.
19 17	Set a sandstone 18 x 18 x 5 in. marked
	"1/16" on W. face in a mound of earth 3 ft.
	diam. at base & 2 ft. high for 1/16 Sec. C.
39 17	Set a sandstone 20 x 20 x 3 in. marked
	"1/4" on W. face in a mound of earth 3 ft.
	diam. at base & 2 ft. high for 1/4 Sec. Cor.
59 17	Set a sandstone 18 x 14 x 2 in. marked
	"1/16" on W. face in a mound of earth 3 ft.
	at base & 2 ft. high for 1/16 Sec. Cor.
79 17	To the 1/4 Sec. Cor. on Sec. Line bet. Secs 19 & 20.
	Land rough & mountainous
	Soil 2nd rate.
	From the N 1/16 Sec. Cor. on Sec. line bet.
	Secs 19 & 20 Brun
	East on a random line through the
	middle of the N. half of Sec 20
	Var 16° 30' E
	Over undulating country. Sage brush &
	scattering bunch grass. Soil 1st rate to
20 00	Set temporary 1/16 Sec Cor. undulating
	country, bunch grass. Soil 1st rate to
0 00	Set temporary 1/16 Sec. Cor. undulating
	country, bunch grass. Soil 1st rate,
52 00	Small rocky ledge
60 00	Set temporary 1/16 Sec. Cor. undul
	country with grass. Soil 1st rate to
80 24	Intersected the N & S. line 11 links South
	of the 1/16 Sec. Cor. on Sec. line bet. Secs 20 & 21
	From this corner Brun
	S 89° 35' W. on a true line through the
	middle of the N. half of Sec 20 with the
	same var.
20 06	Set a sandstone 18 x 12 x 3 in. marked

Township 3 South Range 3 West of Uintah Meridian

Chains	
	"1/16" on W. face in a mound of stone for the 1/16 Sec. Cor.
40 12	Set a sandstone 16 x 16 x 2 in. marked "1/16" on W. face in a mound of earth 3 ft. diam. at base & 2 ft. high for 1/16 Sec. Cor.
60 18	Set a Sandstone 20 x 16 x 3 in marked "1/16" on W. face in a mound of earth 3 ft. diam. at base & 2 ft. high for 1/16 Sec. Cor.
80 24	To the 1/16 Sec. Cor. on Sec. line bet Secs 19 & 20 Land undulating. Soil 1st rate
	From the 1/16 Sec. Cor. on Sec. line bet. Secs 19 & 20 Thence West on a random line through the middle of the N. half of Sec 19 Var 16° 30' E.
20 00	Over rough country. Soil 2nd & 3rd rate Set temporary 1/16 Sec. Cor near ledge of rocks
	Over rough country. Soil 2nd & 3rd rate
40 00	Set temporary 1/16 Sec. Cor. in narrow ravine
	Over rough country Soil 2nd & 3rd rate
60 00	Set temporary 1/16 Sec. Cor. on ridge Over broken ridges putting down from the West. Soil 2nd & 3rd rate to
79 10	Intersected the West Bdy of Tp 13 links South of the 1/16 Sec. Cor. on Sec. line bet Secs 19 & 24 From this corner Thence S 89° 54' E on a true line through the middle of the N. half of Sec 19 with the same var.
19 10	Set a sandstone 22 x 20 x 2 in marked "1/16" on W. face in mound of earth 3 ft. diam. at base & 2 ft. high for 1/16 Sec. Cor.
39 10	Set a sandstone 18 x 10 x 4 in. marked "1/16" on W. face in mound of earth 3 ft. diam at base & 2 ft. high for 1/16 Sec. Cor
59 10	Set a sandstone 16 x 10 x 6 in marked "1/16" on W. face in a mound of earth 3 ft. diam. at base & 2 ft. high for 1/16 Sec. Cor.
79 10	To the 1/16 Sec. Cor. on Sec. line bet Secs 19 & 24 Land Rough. Soil 2nd & 3rd rate. Mountainous

Township 3 South Range 3 West of Ninth Meridian

Chains	
	From the S¼ Sec. Cor. on Sec line bet Secs 17 & 18 Prim
	East on a random line through the middle of the S. half of Sec 17
	Var 16° 35' E.
	Over table land. Soil 2nd rate
20 00	Set a temporary ¼ Sec. Cor. Decline for
21 00	table land to valley, over rocky country h.
40 00	Set temporary ¼ Sec. Cor near bluff rocks and abrupt descent into small valley. Soil 2nd rate
50 00	Ledge of rocks. Over rough country to
60 00	Set a temporary ¼ Sec. Cor. 2 chs S.W. to ledge thence over rough broken country Soil 1st & 2d
80 22	Intersected the T.P.G. line 14 links South of the ¼ Sec. Cor. on Sec line bet Secs 16 & 17. From which corner Prim
	S 89° 54' W. on a true line through the middle of the S. half of Sec 17 with the same var.
20 05	Set a sandstone 20 × 8 × 3 in. marked "¼" on W. face in a mound of earth 3 ft. diam at base & 2 ft. high for ¼ Sec. Cor.
40 11	Set a sandstone 16 × 14 × 5 in. marked "¼" on W. face in a mound of earth 3 ft. diam. at base & 2 ft. high for ¼ Sec. Cor.
60 17	Set a sandstone 18 × 10 × 10 in. marked "¼" on W. face in a mound of earth 3 ft. diam. at base & 2 ft. high for ¼ Sec. Cor.
80 22	To the S¼ Sec. Cor. on Sec. line bet Secs 17 & 18 Land rough broken with good grass Soil 2nd rate.

	From the S¼ Sec Cor. on Sec. line bet Secs 17 & 18 Prim
	West on a random line through the middle of the S. half of Sec 18.
	Var 16° 35' E.
	Over level table land. Soil 1st rate
20 00	Set temporary ¼ Sec. Cor. thence over level plateau. Soil 1st rate
40 00	Set temporary ¼ Sec. Cor.

Township 3 South & Range 3 West of Uintah Meridian

Chains	
	Over level country. Soil 1st rate to
60 00	Set temporary 1/4 Sec. Cor. over level
	table land. Soil 1st rate to
79 06	Intersected the West B'dy of Tp 13 Links
	North of the 1/4 Sec. Cor. on Tp line bet Secs 13 & 18
	From this corner Pines
	N. 89° 54' E. on a true line through the
	middle of the S. half of Sec 18 with
	the same var.
19 06	Set a sandstone 14 x 12 x 4 in. on a red
	"1/4" on W. face in a mound of earth 3 ft
	diam. at base & 2 ft. high for 1/4 Sec. Cor
39 06	Set a sandstone 18 x 8 x 4 1/2 in. marked
	"1/4" on W. face in a stone monument
	for 1/4 Sec. Cor.
59 06	Set a sandstone 11 x 8 x 6 in. marked
	"1/4" on the W. face in a mound of earth
	3 ft. diam. at base & 2 ft. high for 1/4 Sec. Cor.
79 06	To West 1/4 Sec. Cor. on Sec line bet. Secs 17 & 18
	Land generally level with good grass
	Soil 1st rate.

	From the 1/4 Sec. Cor. on Sec. line bet. Secs
	17 & 18 Pines
	East on a random line through the
	middle of Sec. 17
	Var 16° 35' E.
	Over level ground ascend gentle slope to
20 00	East. Set Temporary 1/4 Sec. Cor. Soil 1st Rate
40 00	Over undulating country. Set temporary
	"1/4" Sec. Cor. along side of Spring. Soil 1st Rate
	Over rolling & somewhat broken country to
60 00	Set temporary 1/4 Sec. Cor. 1 c 20 l South
	of rocky bluff, thence over broken country to
73 90	deep dry gulch, Course S. S. E.
80 06	Intersected N & S. line 8 lks South of the
	1/4 Sec. Cor. on Sec line bet Secs 16 & 17
	From this corner Pines
	S. 89° 57' W. on a true line through the
	middle of Sec 17. with the same var.
20 01	Set a sandstone 16 x 14 x 3 in. marked

Chains	
	"1/16" on W. face in a mound of earth 3ft. diam. at base & 2ft. high for 1/16 Sec. Cor.
40 03	Set a sandstone 33 × 18 × 3 in. marked "1/4" on W. face in a mound of earth 3ft. diam. at base & 2ft. high for 1/4 Sec. Cor.
60 05	Set a sandstone 20 × 18 × 2 in. marked "1/16" on W. face in a mound of earth 3ft. diam. at base & 2ft. high for 1/16 Sec. Cor.
80 06	To the 1/4 Sec. Cor. on Sec. line bet. Secs 17 & 18 Land undulating & broken into isolated ridges of table land with intervening valleys, scattering grass Soil 1st & 2nd rate
	From the 1/4 Sec. Cor. on Sec. line bet. Secs 17 & 18 Prim West on a random line through the middle of Sec 18 Var 16° 35' E. Over rough & broken country. Soil 2nd rate
20 00	Set temporary 1/16 Sec. Cor. thence Over rough & broken country. Soil 2nd rate
40 00	Set temporary 1/4 Sec. Cor. thence over rough & broken country. Soil 2nd & 3rd rate
60 00	Set temporary 1/16 Sec. Cor. thence over mountainous country & precipitous hills from high table land. Soil 3rd rate.
79 00	Intersect the West Bdy of Tp. 28 links North of the 1/4 Sec. Cor. on Tp line bet Secs 13 & 18 From this corner Prim. N 89° 48' E. on a true line through the middle of Sec 18 with the same var.
19 00	Set a sandstone 24 × 12 × 2 in. marked "1/16" on W. face in a mound of earth 3ft. diam. at base & 2ft. high for 1/16 Sec. Cor.
39 00	Set a sandstone 15 × 12 × 4 in. marked "1/4" on W. face in a mound of earth 3ft. diam. at base & 2ft. high for 1/4 Sec. Cor.
59 00	Set a sandstone 30 × 12 × 4 in. marked "1/16" on W. face in a mound of earth 3ft. diam. at base & 2ft. high for 1/16 Sec. Cor.
79 00	To the 1/4 Sec. Cor. on Sec. line bet. Secs 17 & 18

Township 5 South Range 3 West of Willamette Meridian

Chains	
	Land rough & mountainous Soil 2nd & 3d rate.
	From the N°16 Sec. Cor. on Sec. Line bet Secs 17 & 18 Run East on a random line through the middle of the N half of Sec. 17 Var - 16° 35' E
	Land undulating. Soil 1st & 2nd rate
20 00	Set a temporary 16 Sec. Cor. Good grass
37 00	3 chs South of this point is a large Spring
40 00	Set a temporary 16. Sec. Cor. Land level with considerable grass. Soil 1st rate
55 00	Cross deep gulch S. by E. and immediately north is a bluff rock
60 00	Set a temporary 16 Sec. Cor. over undu-
65. 00	lating country. Soil 2nd rate. Cross deep ravine Course N.
80 12	Land broken. Soil 1st & 2nd rate: Intersected the N. & S. Line 8 chs North of the 16 Sec. Cor. on Sec. Line bet. Secs 16 & 17. From this corner Run N 89° 57' W on a true Line through the middle of the N. half of Sec 17 with the same var.
20 03	Set a sandstone 15 x 10 x 3 in. marked "16" on W. face in a mound of earth 3 ft. diam at base & 2 ft. high for 16 Sec. Cor.
40 06	Set a sandstone 18 x 12 x 2 in. marked "16" on W. face in a mound of earth 3 ft. diam. at base & 2 ft high for 16 Sec. Cor
60 09	Set a sandstone 22 x 15 x 4 in. marked "16" on W. face in a mound of earth 3 ft diam. at base & 2 ft. high for 16 Sec Cor.
80 12	To the N°16 Sec. Cor. on Sec. Line bet Secs 17 & 18 Land undulating & rough with considerable grass & some Sage Soil generally 1st rate.
	From the N°16 Sec. Cor on Sec. Line bet. Secs 17 & 18 Run West on a random line through the

Township 3. South Range 3. West of Uintah

Chains	
	middle of the N half of Sec. 18
	Var. 16° 35' E
	Over undulating country. Soil 2nd r
20 00	Set temporary 1/16 Sec. Cor.
35 00	Spring hill 9 lks long. Land broken Soil 2
40 00	Set temporary 1/16 Sec. Cor. undulating Soil 1 "
60 00	Set temporary 1/16 Sec Cor. Land undul
	Soil 1st rate, thence over level 1st rate
8 96	Intersected the Tp line 24 links South
	the 1/16 Sec. Cor. on Tp. line bet. Secs 13 & 18
	From which corner I run
	S 89° 50' E on a true line through the
	middle of the N. half of Sec 18 with
	the same var.
18 96	Set a sandstone 18 x 12 x 4 in. marked
	"1/16" on W. face in a mound of earth 3 ft.
	diam. at base & 2 ft. high for 1/16 Sec. Cor
38 96	Set a sandstone 22 x 10 x 4 in. mark
	"1/16" on W. face in a mound of earth 3 ft.
	diam. at base & 2 ft. high for 1/16 Sec. Cor.
58 96	Set a sandstone 30 x 30 x 3 in.
	"1/16" on W. face in a mound of earth 3 ft.
	diam. at base & 2 ft. high for 1/16 Sec. Cor.
8 96	To the 1/16 Sec. Cor. on Sec. line bet Secs 17 & 18.
	Land rough & broken foot hills of m
	Soil 1st rate
	Aug 26th 1882
	From the S 1/16 Sec. Cor. on Sec. line bet
	Secs. 7 & 8. I run
	East on a random line through the
	middle of the S. half of Sec 8.
	Var 16° 35' E
	Over level land. Soil 1st & 2nd rate to
20 00	Set temporary 1/16 Sec. Cor. There is a
	small ridge with bluffs to the South
	runs parallel with line & is 20 lks No
37 00	Cross ravine. Course South. Land rough
40 00	Set temporary 1/16 Sec. Cor. Soil 1st & 2nd ra
60 00	Set temporary 1/16 Sec. Cor. Land broken Soil 1st & 2 "
	Thence over rough & broken country Soil 1st & 2nd
80 16	Intersected the N. & S. line 17 lks North

Township 3 South Range 3 West of Uintah Meridian

Chains		
		The ¼ Sec. Cor. on Sec. line bet. Secs 8 & 9 From this corner Prism N 89° 53' W on a true line through the middle of the S. half of Sec 8 with the same var.
20	04	Set a sandstone 18 x 16 x 3 in. marked "¼" on W. face in a mound of earth 3 ft. diam. at base & 2 ft. high for ¼ Sec. Cor.
40	08	Set a sandstone 14 x 11 x 2 in. marked "¼" on W. face in a mound of earth 3 ft. diam. at base & 2 ft. high for ¼ Sec. Cor.
60	12	Set a sandstone 16 x 12 x 3 in marked "¼" on W. face in a mound of earth 3 ft. diam. at base & 2 ft. high for ¼ Sec. Cor.
80	16	To the S¼ Sec. Cor. on Sec. line bet Secs 7 & 8. Land rough & broken Soil 1st & 2nd rate.
		From the S¼ Sec. Cor. on Sec. line bet. Secs 7 & 8. Prism West on a random line through the middle of the S. half of Sec 7. Var 16° 35' E.
		Over rough country. Soil 2nd rate
20	00	Set temporary ¼ Sec. Cor. on Spur of Mesa thence descend over broken country and ascend. Soil 2nd rate.
40	00	Set temporary ¼ Sec. Cor. on ascent to bluffs. Over broken country to
60	00	Set temporary ¼ Sec. Cor. Soil 2nd rate Over rough & broken ridges from high table land to West. Soil 2nd & 3rd rate
79	10	Intersected the West Bdy of Tp 18 Rs 3 West South of the ¼ Sec. Cor. on Tp line bet. Secs. 7 & 12. From this Corner Prism S 89° 52' E on a true line through the middle of the S. half of Sec 7. with the same var.
19	10	Set a sandstone 22 x 10 x 3 in marked "¼" on W. face in a mound of earth 3 ft. diam. at base & 2 ft. high for ¼ Sec. Cor

Township 3. South Range 3. West of Uintah M

Chains		
39	10	Set a sandstone 12 x 15 x 3 in. marked "1/16" on W. face in a mound of earth 3 ft. diam base 1 2 ft high for 1/16 Sec. Cor.
39	10	Set a sandstone 12 x 10 x 7 in. marked "1/16" on W. face in a mound of earth 3 ft. diam. at base 1 2 ft. high for 1/16 Sec. Cor
79	10	To the S 1/16 Sec. Cor. on Sec. line bet. Secs 7 & 8 Land rough & broken Soil 2nd & 3rd class
		From the 1/4 Sec. Cor on Sec line bet. Secs. 7 & 8 Thence East on a random line through the middle of Sec. 8 Var 16° 35' E
		Over undulating country to
18	50	Descend from plateau 15 ft. to
20	00	Set temporary 1/16 Sec. Cor. Soil 2nd & 3rd r Over level land to
40	00	Set temporary 1/4 Sec Cor. Soil 1st rate. Over broken country to
44	00	Ravine and ascend to table land 25 ft.
60	00	high. Set temporary 1/16 Sec. Cor. Soil 1st r
70	00	On edge of bluffs and running along Land broken. Soil 1st rate
80	26	Intersected N & S. line 22 lks North of the 1/4 Sec. Cor. on Sec. line bet Secs 8 & 9 From this point Thence N 89° 57' W on a true line through the middle of Sec 8 with the same var.
20	06	Set a sandstone 20 x 10 x 3 in. marked "1/16" on W. face in a mound of earth 3 ft. diam. at base 1 2 ft. high for 1/16 Sec. Cor.
40	18	Set a sandstone 15 x 12 x 6 in. marked "1/4" on W. face in a mound of earth 3 ft. diam. at base 1 2 ft. high for 1/4 Sec. Cor.
60	20	Set a sandstone 12 x 10 x 6 in. marked "1/16" on W. face in a mound of earth 3 ft. diam at base 1 2 ft. high for 1/16 Sec. Cor.
80	26	To the 1/4 Sec. Cor. on Sec. line bet Secs 7 & 8. Land generally rough & broken.

Township 3 South Range 3 West of Uintah Merid

Chains	Soil 1st & 2nd rate
	From the ¼ Sec. Cor. on Sec line. bet Secs 7 & 8 Runn West on a random line through the middle of Sec 7 Var. 16° 35' E.
	Over undulating Land Soil 1st & 2nd rate
20 00	Set Temporary ¼ Sec. Cor
	Over slightly undulating country
40 00	Set Temporary ¼ Sec. Cor. Soil 1st & 2nd rate
	Over slightly undulating country &
60 00	Set temporary ¼ Sec. Cor. Soil 1st & 2nd rate
62 00	Wagon road N. S. W. to Salt Lake City
78 62	Intersected the West Bdy of Tp 1 3 Rs North of the ¼ Sec. Cor. on Tp line bet Secs 7 & 12 From this corner Runn S 89° 55' E. on a true line through the middle of Sec 7 with the same var
18 62	Set a sandstone 20 x 8 x 6 in. marked "¼" on N. face in a mound of earth 3 ft. diam at base & 2½ ft. high for ¼ Sec. Cor.
38 62	Set a sandstone 18 x 11 x 3 in. marked "¼" on N face in a mound of earth 3 ft. diam at base & 2½ ft high for ¼ Sec. Cor.
58 62	Set a sandstone 24 x 16 x 7 in. marked "¼" on N. face in a mound of earth 3 ft. diam at base & 2 ft. high for ¼ Sec. Cor.
78 62	To the ¼ Sec. Cor. on Sec line bet Secs 7 & 8 Land undulating Soil 1st & 2nd rate.
	From the N ¼ Sec Cor. on Sec. line bet. Secs 7 & 8 Runn East on a random line through the middle of the N half of Sec 8 Var 16° 35' E.
	Over undulating prairie &
16 00	Cross dry gulch Course S.S.W.
20. 00	Set temporary ¼ Sec. Cor. Soil 1st rate Undulating Soil 1st & 2nd rate
40 00	Set temporary ¼ Sec. Cor

Township 3 South Range 3 West of Uintah Meridian

Chains	
	Undulating Soil 1st & 2nd rate
60 00	Set temporary Tc Sec. Cor.
	Undulating. Soil 1st & 2nd rate
80 10	Intersected N. & S. line & Limits South of Tc Tc Sec. Cor. on the line bet Secs 8 & 9
	From this Corner Pram
	S 89° 57' W on a true line through the middle of the N half of Sec 8. with the same Var.
20 00	Set a sandstone 22 x 13 x 3 in marked "Tc" on W. face on a mound of earth 3 ft. diam. at base & 2 ft. high for Tc Sec. Cor
40 05	Set a sandstone 20 x 8 x 3 in marked "Tc" on W. face on a mound of earth 3 ft. diam. at base & 2 ft. high for Tc Sec. Cor.
60 08	Set a sandstone 18 x 12 x 4 in. marked "Tc" on W. face on a mound of earth 3 ft. diam at base & 2 ft. high for Tc Sec. Cor.
80 10	To the N 1/4 Sec. Cor. on Sec. line bet Secs 7 & 8.
	Land undulating
	Soil 1st & 2nd rate.

	From the N 1/4 Sec. Cor on Sec. line bet Secs 7 & 8 Pram
	West on a random line through the middle of the N half of Sec 7.
	Var 16° 35' E.
	Over level country. Soil 1st rate
20 00	Set temporary Tc Sec. Cor.
26 50	Salt Lake City mail road Course N. 8° W.
	Over level country. Soil 1st rate
40 00	Set temporary Tc Sec. Cor. Land broken
46 00	Top of small clay ridge course South & ends in 2 chs. Soil 2nd rate
50 00	Descend to dry gulch. Course S. E. along
53 00	Gulch & Cross the same
60 00	Set temporary Tc Sec. Cor in small valley
	Soil 1st rate
77 42	Over small spur from main ridge to N & W.
78 42	Intersects the West Boundary of Tp 23 Chs North of the Tc Sec. Cor. on S. line bet. 7 & 12
	From this corner Pram

Chains	
	N 89° 50' E on a true line through the middle of the N half of Sec. 7 with the same var.
18 42	Set a sandstone 12 x 8 x 5 in. marked "1/16" on N. face in a mound of earth 2 ft. diam at base & 2 ft. high for 1/16 Sec. Cor.
38 42	Set a sandstone 18 x 12 x 7 in. marked "1/16" on N. face in a mound of earth 2 ft. diam. at base & 2 ft. high for 1/16 Sec. Cor
58 42	Set a sandstone 18 x 6 x 3½ in. marked "1/16" on N. face in a mound of earth 3 ft. diam. at base & 2 ft. high for 1/16 Sec. Cor.
78 42	The N 1/16 Sec. Cor. on Sec. line bet Secs 7 & 8 Land partly level & partly rough Soil 1st & 2nd rate.
	From the S 1/16 Sec. Cor. on Sec. line bet. Secs 5 & 6 Run East on a random line through the middle of the S half of Sec 5. Var 16° 35' E Over rough broken foot hills. Soil 2nd rate
10 00	On North slope of small isolated ridge 25 ft. high Course N & S
20 00	Set temporary 1/16 Sec. Cor. on N. slope of clay hill Over rough broken country. Soil 2nd rate
40 00	Set temporary 1/16 Sec. Cor about 8 chs N. is a small low ridge Course E. & W. Over rough land. Soil 1st & 2nd rate
60 00	Set temporary 1/16 Sec Cor. Level prairie. Soil 1st rate.
79 86	Intersected the N & S. Line 17 lks South of the 1/16 Sec. Cor. on Sec line bet Secs 4 & 5 From this corner Run S 89° 53' W on a true line through the middle of the S. half of Sec 5 with the same var.
19 97	Set a sandstone 20 x 14 x 3 in. marked "1/16" on N. face in a mound of earth 3 ft. diam. at base & 2 ft high for 1/16 Sec. Cor.
39 93	Set a sandstone 22 x 12 x 4 in marked

	Chains	
		"1/16" on N. face in a mound of earth 3 ft. diam. at base & 2 ft. high for 1/16 Sec. Cor.
	39 89	Set a sandstone 16 x 8 x 5 ins. marked "1/16" on N. face in a mound of earth 3 ft. diam. at base & 2 ft. high for 1/16 Sec. Cor.
	1/4 86	The S 1/16 Sec. Cor. on Sec. line bet. Secs. 5 & 6. Land mostly rough & stoney. Soil 15th & 2nd rate.
		From the S 1/16 Sec. Cor. on Sec. line bet. Secs. 5 & 6 Run West on a random line through the middle of the S. half of Sec. 6. Var. 16° 35' E.
	17 00	Ascend to top of small ridge N. & S. & descend.
	20 00	Set Temporary 1/16 Sec. Cor. Land rough.
	40 00	Set Temporary 1/16 Sec. Cor. Foot hills.
	60 00	Set Temporary 1/16 Sec. Cor. Mountainous.
	78 39	Pass over the West Boy of Sp. 18 links South of the 1/16 Sec. Cor. Land mountainous. From this corner Run S. 89° 52' E. on a true line through the middle of the S. half of Sec. 6 with the same var.
	18 39	Set a sandstone 18 x 10 x 9 ins. marked "1/16" on N. face in a mound of earth 3 ft. diam. at base & 2 ft. high for 1/16 Sec. Cor.
	38 39	Set a sandstone 20 x 14 x 9 ins. marked "1/16" on N. face in a mound of earth 3 ft. diam. at base & 2 ft. high for 1/16 Sec. Cor.
	58 39	Set a sandstone 19 x 15 x 11 ins. marked "1/16" on N. face in a mound of earth 3 ft. diam. at base & 2 ft. high for 1/16 Sec. Cor.
	78 39	To the 1/16 Sec. Cor. on Sec. line bet. Secs. 5 & 6. Land rough & mountainous covered sparsely with white sage & grass. Line runs over rough foot hills & high hilly land to the North. Soil 3rd rate.

Township 3 South Range 3 West of Uintah Merid

Chains	
	From the ¼ Sec. Cor. on Sec. line bet Secs. 5 & 6 I run
	East on a random line through the middle of Sec 5.
	Var. 16°35' E
	Over level prairie. Soil 1st rate to
20 00	Set temporary 1/16 Sec. Cor
	Over level prairie. Soil 1st rate to
40 00	Set temporary ¼ Sec. Cor. 3 chs North heavy clay hills capped by sandstone and putting down to South
	Over level prairie. Soil 1st rate to
60 00	Set temporary 1/16 Sec. Cor.
	Over level prairie. Soil 1st rate to
79 98	Intersected N & S. line 12 lks North of the ¼ Sec. Cor. on Sec. line bet. Secs. 4 & 5
	From which corner I run
	N 89°55' W on a true line through the middle of Sec 5 with the same Var.
20 00	Set a sandstone 16 × 15 × 5 in. marked "1/16" on W. face in a mound of earth 3 ft. diam. at base & 2 ft. high for 1/16 Sec Cor
39 99	Set a sandstone 17 × 9 × 8 in. marked "¼" on W. face in a mound of earth 3 ft. diam. at base & 2 ft. high for ¼ Sec. Cor.
59 98	Set a sandstone 17 × 10 × 5 in. marked "1/16" on W. face in a mound of earth 3 ft. diam. at base & 2 ft. high for "1/16" Sec Cor
79 98	To the ¼ Sec. Cor. on Sec. line bet Secs 5 & 6
	Land level prairie.
	Soil 1st rate.
	From the ¼ Sec. Cor. on Sec. line bet Secs 5 & 6. I run
	West on a random line through the middle of Sec 6.
	Var 16°35' E
20 00	Set a temporary 1/16 Sec. Cor. Land rough
40 00	Set a temporary ¼ Sec. Cor. Foot hills
60 00	Set a temporary 1/16 Sec. Cor. Mountainous
78 76	Intersect the West Bdy of Sp. 35 links South of the ¼ Sec. Cor. Mountainous

Chains	
	From this corner Prun
	S 89° 45' E on a true line through the middle of the Sec 6 with the same var
18 76	Set a sandstone 18 × 16 × 13 ins. marked "1/16" on W. face in a mound of earth 3 ft diam. at base & 2 ft. high for 1/16 Sec. Cor
38 76	Set a sandstone 16 × 10 × 9 ins. marked "1/4" on W. face in a mound of earth 3 ft diam. at base & 2 ft. high for 1/4 Sec. Cor
58 76	Set a sandstone 16 × 9 × 8 ins. marked "1/16" on W. face in a mound of earth 3 ft diam. at base & 2 ft. high for 1/16 Sec. Cor
78 76	To the 1/4 Sec. Cor. on Sec. line bet Secs 5 & 6 Land mountainous, line passing over foot hills of high table land to the North Soil 3rd rate
	The North 1/16 Sec. line was not run owing to the rugged nature of the country the line passing over precipitous bluffs & foot hills of high table land to the North & utterly unfit for agriculture or grazing
	From the N 1/16 Sec. Cor. on Sec. line bet Secs 5 & 6 Prun
	West on a random line through the middle of the N. half of Sec 6.
	Var. 16° 35' E
20 00	Set a temporary 1/16 Sec. Cor. Rough
40 00	Set a temporary 1/16 Sec. Cor. Rough
60 00	Set a temporary 1/16 Sec. Cor. Mountainous
78 60	Intersect the West Bdy of Tp 45 links South of the 1/16 Sec. Cor. Mountainous
	From this Corner Prun
	S 89° 41' E on a true line through the middle of the N. half of Sec 6 with the same var.
18 60	Set a sandstone 18 × 16 × 13 ins. marked "1/16" on W. face in a mound of earth 3 ft diam. at base & 2 ft. high for 1/16 Sec. Cor
38 60	Set a sandstone 16 × 15 × 9 ins. marked

Township 3 South Range 3 West of Uintah Meridian

Chains		
	"16" on W. face in a mound of earth 3ft.	
	diam. at base & 2ft. high for 16 Sec. Cor	
58. 60	Set a sandstone 18 x 15 x 13 ins. marked	
	"16" on W. face in a mound of earth 3ft.	
	diam. at base & 2ft. high for 16 Sec. Cor	
78. 60	In the N. 16 Sec. Cor. on Sec. Line bet Secs 5 & 16	
	Land rough & mountainous.	
	Line passes over foot hills & sandstone	
	cliffs of Table Land to the North.	
	Said 3rd mile	
		Aug. 27th 1882

General Description

A large portion of this Township is prairie land of 1st quality covered with white sage & buffalo grass. It is destitute of water except along Lake Fork, a rapidly flowing mountain stream about 150 links wide which courses in a S.E. direction through the N.E. part of Township. This valley may be irrigated from this stream at a moderate expense & much of the land of this Township may be made productive & suitable for farming. The Township is traversed by the main Salt Lake City wagon road, the highway from Green & White Rivers, the Ouray & Uintah Agencies, the Ashley Valley & Fort Thornburgh.

The North & West tier of Sections are cut by high bench lands of no value. Soil of 3rd quality.

There are numerous springs in the Western part of the Township.

[4.—LIST OF NAMES.]

A list of the names of the individuals employed by Daniel G Major *United States* ~~*deputy*~~ *surveyor, to assist in running, measuring, and marking the lines and corners described in the foregoing field notes of the survey of* the Exterior boundaries and subdividing township Number 3 South Range 3 West of the Uintah Special Meridian in the Territory of Utah

~~*of the Salt Lake*~~ *base and meridian in the* ~~*Territory of Utah*~~*, showing the respective capacities in which they acted.*

John J. Major	Transit	William J. Peters	*, Compassman.*
J. D. Bradford	Transit	Eugene Healy	*, Chainman.*
Cyril Williams	Compassman	A. T. Anderson	*, Chainman.*
C. H. Raymond	Moundman	R. H. Jones	*, Chainman.*
Joseph H. Smith	Flagman	C. W. Baker	*, Chainman.*
James Kelley	Flagman	G. A. Erickson	*, ~~Axeman.~~ Moundman*
Geo. E. Hubbell	Axeman	F. E. Whorton	*, ~~Axeman.~~ Moundman*
John Glick	Axeman	C. W. Bowne	*, Flagman.*

We hereby certify that we assisted Daniel G. Major, U. S. Surveyor, in surveying the Exterior boundaries and subdividing township number 3 South Range 3 West of the Uintah Special Meridian, and that said township has been in all respects to the best of our Knowledge and belief well & faithfully surveyed and the boundary monuments planted according to the instructions furnished by the Hon. Commissioner General Land Office

John F. Major	in chg Transit
J. D. Bradford	in chg Transit
William J. Peters	Compassman
Cyril Williams	Compassman
Eugene Healy	Chainman
W. L. Anderson	Chainman
Robert H. Jones	Chainman
C. W. Baker	Chainman
G. A. Eriksen	Moundsman
F. E. Horton	Moundsman
C. W. Bowne	Flagman
C. H. Raymond	Moundsman
Joseph H. Smith	Flagman
Geo. E. Hubbell	Axeman
James Kelly	Flagman
John Glick	Axeman

Subscribed and sworn to before me this 18th day of November 1882

Edward Michaelis
Notary Public

[FORM OF FINAL OATH OF DEPUTY SURVEYOR.]

I, Daniel G. Major, United States ~~Deputy~~ Surveyor, do solemnly swear that I have in my own proper person, and with the necessary assistance, well, truly, and faithfully executed the surveys of the Exterior boundaries and sections and subdivisional lines of Township No. 3. South Range No. 3 West of the Uintah Special base and Meridian in the Territory of Utah.

under my contract with Hon Commissioner Gen'l Land Office of the United States ~~Surveyor-General for Utah~~ bearing date, February 23 1882; that in making the said survey I have used only such instruments as were approved ~~by the said Surveyor-General~~ exercising due care in the preservation of adjustments of the same; that in using the solar compass I have at no time projected established lines depending for alignment upon the magnetic needle; that I have in all respects complied with the laws of the United States governing public land surveys, the surveying manual, and such additional instructions as have been furnished me by and through the said Commissioner ~~Surveyor-General~~ relating to the aforesaid survey; that I have thoroughly acquainted my assistants in the field with the nature of their duties under the laws and instructions above mentioned, that to the best of my knowledge and belief all assistants so employed have likewise obeyed the aforesaid laws and instructions, and that the annexed field-notes are the original, true, and correct returns of the said surveys.

Daniel G. Major.

Subscribed and sworn to before me this 18th day of November A. D. 1882.

Edward Michaelis
Notary Public

For approval by Commissioner Genl Land Office
See end of Field Notes T 1S R 4 W. Uintah Special Mer.

Examined by .....

Compared by .....

BOOK A-272

FIELD NOTES

OF THE SURVEY OF THE

.....

.....

.....

OF

Township No. .....

Range No. .....

OF THE

UINTAH SPECIAL MERIDIAN

IN

Utah Territory,

AS SURVEYED BY

DANIEL G. MAJOR,

U. S. Surveyor,

Under his Contract,

Dated February 23d, 1882.

Survey Commenced, ... *1882.*

Survey Completed, ... *1882.*

COPY OF PRELIMINARY OATHS OF ASSISTANTS.

We, the undersigned, do solemnly swear that we will well and truly perform the duties of transit and compass men according to the instructions given us, and to the best of our skill and ability, in the survey of the lands for allotment to the Uncompahgre and White River Ute Indians in the Territory of Utah.

[Signed]

RUSSELL J. MERSHON, *Transit.*
J. D. BRADFORD, *Transit.*
HARRY M. CROCKER, *Transit.*
WILLIAM J. PETERS, *Chainman.*
CYRIL WILLIAMS, *Compassman.*

Subscribed and sworn to before me this 19th day of June, 1882.

[Signed]

E. H. BROWNE,
2d Lieut., 4th Infy,
Post Adjutant.

Fort Bridger, Wyoming Ter'y.

We, the undersigned, do solemnly swear that we will well and faithfully execute the duties of chain-carriers; that we will level the chain upon even and uneven ground, and plumb the tally-pins, either by picking or dropping the same; that we will report the true distance to all notable objects and the true length of all lines that we assist in measuring, to the best of our skill and ability, and in accordance with instructions given us, in the survey of the lands for allotment to the Uncompahgre and White River Ute Indians in the Territory of Utah.

[Signed]

EUGENE HEALY,
JOHN GLICK,
THOMAS TYRER,
R. H. JONES,
JOHN JOHNSTON,
CLARK E. McLEAN,
H. C. CARL HUIZE,
FRANK E. WHORTON,
G. A. ERIKSON,
C. W. BAKER,
PETER STEWART,
NAT. K. SEAMANS,
C. W. BOWNE,
JOSEPH H. SMITH,
W. HOWARD HAY,
JOHN DONOVAN,
W. H. HOGLE,
C. H. RAYMOND,
CHAS. C. MATTES,
J. V. RICHARDSON,
E. S. BARNITZ,
CHARLES M. WEGSTEIN,
N. T. ANDERSON.

Sworn to and subscribed before me this 19th day of June, 1882.

[Signed]

E. H. BROWNE,
2d Lieut., 4th Infy,
Post Adjutant.

Fort Bridger, Wyo. Ter.

BOOK A-272

COPY OF PRELIMINARY OATHS OF ASSISTANTS.

We, the undersigned, do solemnly swear that we will well and truly perform the duties of flag-men, axe-men, and mound-men in the establishment of the corners and the erection of posts, mounds, and other duties, according to the instructions given us and to the best of our skill and ability, in the survey of the lands for allotment to the Uncompahgre and White River Ute Indians in the Territory of Utah.

[Signed]

EUGENE HEALY,
JOHN GLICK,
THOMAS TYRER,
ROBERT H. JONES,
JOHN JOHNSTON,
CLARK E. McLEAN,
H. C. C. HUIZE,
FRANK E. WHORTON,
G. A. ERIKSON,
CHAS. W. BAKER,
PETER STEWART,
NAT. K. SEAMANS,
C. W. BOWNE,
JOSEPH H. SMITH,
W. H. HAY,
JOHN DONOVAN,
W. H. HOGLE,
C. H. RAYMOND,
CHAS. C. MATTEN,
J. V. RICHARDSON,
EDWARD S. BARNITZ,
CHAS. M. WEGSTEIN,
N. T. ANDERSON.

Sworn to and subscribed before me this 19th day of June, 1882.

[Signed]

E. H. BROWNE,
2d Lieut., 4th Inf'y,
Post Adjutant.

Fort Bridger, Wyo. Ter.

NOTE.—For preliminary oaths of other assistants see Field Notes of Uintah Special Base, 1st Standard Parallel and 1st Guide Meridian West.

Examined by.....

Compared by.....

BOOK A-272

FIELD NOTES

OF THE SURVEY OF THE

Exterior Lines

OF

Township No. 3 South

Range No. 4 West

OF THE

UINTAH SPECIAL MERIDIAN

IN

Utah Territory,

AS SURVEYED BY

DANIEL G. MAJOR,

U. S. Surveyor,

Under his Contract,

Dated February 23d, 1882.

Survey Commenced, Nov 15th *1882.*

Survey Completed, Nov 21st *1882.*

Exteriors T. 3 S. R. 4 W.

Survey commenced Nov 18, 1882 with Young's Transit in good adjustment for collimation level and azimuth. Chain compared with and corrected by Stackpole's Standard Steel Tape

From the cor to Tps 3 & 4 S Rs 4 & 5 W on the First Guide Meridian West, I run east on a random line between said townships the var. of my needle being 16° 20' E. I set temporary quarter mile, half mile, three quarter mile & mile corners at each 20, 40, 60 & 80 chs and find the township line to be six miles 1 chain & 50 lks long, and the falling to be 2.15 chs N of the cor. to Tps 3 & 4 S Rs 3 & 4 W. The correction for the true line will therefore be 35 5/6 lks S. and 150 lks east per mile, and its course will be N 89° 45' W

From the cor to Tps 3 & 4 S Rs 3 & 4 W. I run

\# chains N 89° 45' W on a true line bet secs 1 & 36
Var 16° 20' E.

Through dense underbrush & over level river bottom

20.00 Set a sandstone 14 x 8 x 5 ins marked on E face 1/16 in mound of earth 30 ins diam at base & 12 ins high for 1/16 sec cor

26.00 Left bank of Du Chesne River, Course S.E.

27.15 Right bank

27.45 Set a cottonwood post 4 ft long 3 ins sq. & 18 ins deep in the ground for meander cor to fractional secs 1 & 36 marked on W face "M.C." Built mound of earth around 3 ft diam at base & 2 ft high. Continue

40.00 Set a cottonwood post 3 ft long 3 ins sq. 18 ins deep in the ground for 1/4 sec cor marked 1/4 on E face. Built mound of earth around post 3 ft diam at base & 2 ft high. Land level river bottom. Soil 1st rate

43.90 Right bank of Du Chesne River. Course N.E. Set a cottonwood post 3 ft long 3 ins sq. 18 ins

Exteriors T. 3 S. R. 4 W.

chains	
	deep in the ground for meander cor marked W.C. on E face. Built mound of earth around the post 3 ft diam at base & 2 ft high.
45 90	Left bank of river. Continuing through dense underbrush
55 60	Left bank of Du Chesne River Course S
56 90	Right bank of River
	Set a cottonwood post 3 ft long 3 ins sq 18 ins deep in the ground for meander cor marked W.C. on W face. Built mound of earth around post 3 ft diam at base & 2 ft high.
60 00	Set a cottonwood post 3 ft long 3 ins sq 18 ins deep in the ground for 1/16 sec cor marked 1/16 on West face. Dug pits 18 x 18 x 18 ins E & W of post 5 ft dist & raised mound of earth 3 ft diam at base & 2 ft high around the post.
80 00	Set a sandstone 16 x 13 x 5 ins marked on N face "IIIIII" & on E face "I" in mound of earth 3 ft diam at base & 2 ft high for cor to secs. 12. 35 & 36
	Land rich river bottom
	Soil 1st rate
	Timber cottonwood. Dense growth of underbrush of willow & young cottonwood
	N. 89° 45' W. on a true line bet secs. 2 & 35
	Var 16° 20' E.
20 00	Set cottonwood post 40 ins long 3 ins sq 18 ins deep in the ground for 1/16 sec cor marked 1/16 on E face. Dug pits 18 x 18 x 18 ins E & W of the post 5 ft dist & raised mound of earth 3 ft diam at base & 2 ft high around post. Land level, Soil 1st rate
30 00	Right bank of Du Chesne River Course N
	Set a cottonwood post 3 ft long 3 ins sq 18 ins deep in the ground for meander cor marked "MC" on E face. Built mound of earth 3 ft diam at base and 2 ft high around the post
32 30	Left bank of River. Thence through underbrush
39 50	Left bank of Du Chesne River Course S.E.

Exteriors T. 3. S R 4 W.

Chains	
41.50	Right bank of River
41.75	Set a sandstone 18x10x6 ins marked N.C. on W. face in mound of earth 30 ins diam at base & 12 ins high for meander cor.
50.00	Foot of river bluffs
60.00	Set a sandstone 20x16x10 ins marked 1/16 on E face in mound of earth 30 ins diam at base & 12 ins high for 1/16 sec cor
60.10	Descend
61.00	Ravine Course N. N. W.
80.00	Set a sandstone 17x12x5 ins marked on N face "IIIIII" & on E face "II" in mound of earth 36 ins diam at base & 12 ins high for cor to secs 2. 3. 34 & 35.
	Land level, rich river bottom
	Soil 1st class alluvial
	Timber cottonwood
	Dense underbrush of willow & young cottonwood
	N 89°45' W on a true line bet secs 3 & 34
	Var 16° 20' E.
2.00	Set a sandstone 15x6x6 ins marked on E face 1/16 in mound of earth 30 ins diam at base & 12 ins high for 1/16 sec cor.
4.00	Set a sandstone 16x12x4 ins marked on E face 1/4 in mound of earth 36 ins diam at base & 12 ins high for 1/4 sec cor situated in ravine course N.
6.00	Set a sandstone 12x8x6 ins marked on E face 1/16 in mound of earth 30 ins diam at base & 12 ins high for 1/16 sec cor among scattering cedars.
8.00	Set a sandstone 15x8x6 ins marked on N face "IIIIII" & on E face III in mound of earth & stone 3 ft diam at base & 12 ins high for cor to secs 3. 4. 33 & 34 situated on N side of bluff
	Land foot hills of mesa; broken & mountainous. Soil 1st cate. Bunch grass
	N 89°45' W on a true line bet secs 4 & 33
	Var 16° 25' E

Chains	
1800	Descend into ravine
2000	Set a sandstone 18×16×12 ins in ravine in mound of earth 30 ins diam at base & 12 ins high for 1/16 sec cor
3350	Water course, dry course N. N. E.
4000	Set a sandstone 16×12×6 ins marked 1/4 on E face in mound of earth 36 ins diam at base & 12 ins high for 1/4 sec cor. situated on N side of bluff 50 lks N of top
6000	Set a sandstone 12×12×8 ins marked 1/16 on E face in mound of earth 30 ins diam at base & 12 ins high for 1/16 sec cor.
8000	Set a sandstone 14×14×7 ins marked on N face IIIII & on E face IIII in mound of earth 36 ins diam at base & 12 ins high for cor to secs 4, 5, 32 & 33 on W side of grove of cedars
	Land rolling, hills, broken & mountainous
	Soil sandy & gravel — 2d rate
	Scattering cedars
	N 89° 45' W on a true line bet secs 5 & 32
	Var 16° 20' E
1000	Deep ravine Course N
2000	Set a sandstone 13×8×6 ins marked on E face 1/16 in mound of earth 30 ins diam at base & 12 ins high for 1/16 sec cor situated near the mouth of cañon. Course N.
2550	Dry water course to N
4000	Set a sandstone 14×12×4 ins marked on E face 1/4 in mound of earth 36 ins diam at base & 12 ins high for 1/4 sec cor among scattering cedars
6000	Set a sandstone 13×12×5 ins marked on E face 1/16 in mound of earth 30 ins diam at base & 12 ins high for 1/16 sec cor.
7500	Edge of bluffs Descend
7600	Enter underbrush
8000	Set a sandstone 15×12×5 ins marked on N face IIIII & on E face IIII in mound of earth 36 ins diam at base & 12 ins high for cor to secs 5, 6, 31 & 32. Cedars & dense underbrush in places

Exterior T. 3 S. R. 4 W.

Land broken by ravines & bluffs, mountainous
Soil 2d rate - gravel - Sandy

S. 89° 45' W on a true line bet secs. 6 & 31.
Var 16° 20' E.
Through dense underbrush.
1.50 Right bank of Du Chesne River Course N.E.
3.50 Left bank of river
2.00 Set a Cottonwood post 40 ins long 3 ins sqr. 18 ins deep in ground for 1/16 sec cor marked 1/16 on E face. Dug pits 18x18x18 ins E & W of the post 5 ft dist & raised mound of earth 3 ft. diam at base & 12 ins high around post
4.00 Set a Sandstone 14x11x6 ins marked on E face 1/4 in mound of earth 36 ins diam at base & 12 ins high for 1/4 sec cor.
44.50 Wagon road W.S.W. & E.N.E. Salt Lake & Ashley
50.00 Ascend bluff 80 ft high to
55.00 Top of bluff. Thence over tableland
60.00 Set a Sandstone 18x10x4 ins marked on E face 1/16 in mound of earth 30 ins diam at base & 12 ins high for 1/16 sec cor.
81.50 To the cor on First Guide Meridian West, common to Tps 3 & 4 S Rs 4 & 5 W.
E. 50 chs level river bottom, 1st class soil & dense underbrush, ascend to
W. 31.50 bluffs & tableland. Soil 2d rate
Nov 19th 1882

North Boundary

From the cor to Tps 2 & 3 S Rs 4 & 5 W. I run east on a random line bet said townships, the var of my needle being 16° 30' E. I set temporary one quarter mile, half mile, three quarter mile & mile corners at each 20, 40, 60 & 80 chs & find the Tp line to be 5 miles 79 chs and 69 lks long & the falling to be 173 lks S. of the cor to Tps. 2 & 3 S Rs 3 & 4 W. The correction for the true line will therefore be 28 5/6 lks N. & 31 lks W per mile & its course will be S. 89° 45' W.

Explorations E. of S. R. 4 W.

	Transition on the T. fr. 2 to 3 S. R. 3 to 4 W. 6th mer.
	S. 89° 48' W. a distance of 1.36
	Var. 16° 30' E.
2.000	Set a candelabra 12 x 10 x 6 ins. marked on 6 faces
	1/16 ins. mound of earth 30 ins. diam. at base &
	12 ins. high for 1/16 sec. cor.
4.000	Set a candelabra 14 x 11 x 8 ins. marked on 8 faces
	1/4 ins. mound of earth 30 ins. diam. at base
	& 12 ins. high for 1/4 sec. on ridge on top
	of cliff 500 ft. high. Three pines
6.000	Set a candelabra 10 x 10 x 6 ins. marked on 6 faces
	1/16 ins. mound of earth 30 ins. diam. at base &
	12 ins. high for 1/16 sec. on descent from cliff
8.000	Set a candelabra 16 x 10 x 8 ins. marked on 4 faces
	IIIIII & on 6 faces I. ins. mound of earth 36 ins. diam.
	at base & 12 ins. high for cor. in 16 secs. 1.2.35 & 36
	Broadleaf brush & mountains
	Soil & chocolate clay-sandy & rocky cañon
	S. 89° 48' W. a distance of 1.36
	Var. 16° 30' E.
2.000	Set a candelabra 11 x 11 x 11 ins. marked on 6 faces 1/16
	ins. mound of earth 30 ins. diam. at base & 12 ins.
	high for 1/16 sec. cor. ridge & ravine
4.000	Set a candelabra 17 x 10 x 5 ins. marked on 6 faces
	1/4 ins. mound of earth 36 ins. diam. at base &
	18 ins. high for 1/4 sec. cor.
4.41.00	Creek down, course S.
4.50.00	Creek. Spring
6.000	Set a candelabra 15 x 13 x 4 ins. marked on 6 faces
	1/16 ins. mound of earth 30 ins. diam. at base & 12 ins.
	high for 1/16 sec. cor.
8.00.00	Set a candelabra 19 x 12 x 3 ins. marked on 6 faces
	II & on 4 faces IIIIII ins. mound of earth 36 ins.
	diam. at base & 18 ins. high for cor. in 16 secs.
	2. 3. 34 & 35
	Pine mountains, rough & broken
	Soil & chocolate clay-sandy-clay
	rocky cañon

Exteriors T. 3 S. R. 4 W.

Chains	
	S. 89° 48' W on a true line bet secs 3 & 34. Var 16° 30' E.
20.00	Set a sandstone 16 x 10 x 6 ins marked on E face 1/16 in mound of earth 30 ins diam at base & 12 ins high for 1/16 sec cor. situated on small sandy ridge.
40.00	Set a sandstone 14 x 12 x 6 ins marked on E face 1/4 in mound of earth 36 ins diam at base & 12 ins high for 1/4 sec cor.
49.00	Spring of sweet water with water course S.E.
60.00	Set a sandstone 20 x 8 x 6 ins marked on E face 1/16 in mound of earth 30 ins diam at base & 12 ins high for 1/16 sec cor.
80.00	Set a sandstone 22 x 12 x 2 ins marked on N face IIIIII & on E face III in mound of earth & stone 36 ins diam at base & 18 ins high for cor to secs 3, 4, 33 & 34, on E slope of ridge among few scattering cedars. Land mountainous & excessively broken consisting of a succession of clay ridges with a general trend to S.E. Soil 4th rate - sandy - clay - rotten sandstone rock
	S. 89° 48' W on a true line bet secs 4 & 33 Var 16° 30' E.
20.00	Set a sandstone 14 x 12 x 7 ins marked on E face 1/16 in mound of earth 30 ins diam at base & 12 ins high for 1/16 sec cor. situated on N. slope of ridge
40.00	Set two sandstones 11 x 6 x 6 & 10 x 6 x 6 ins each marked 1/4 on E side in mound of earth & stone 36 ins diam at base & 12 ins high for 1/4 sec cor in ravine on edge of a grove of haw.
45.00	Ascend from broken, bad land
60.00	Set a sandstone 20 x 14 x 5 ins marked on E face 1/16 in mound of earth 30 ins diam at base & 12 ins high for 1/16 sec cor. situated on S. slope of ridge among cedars.
80.00	Set a sandstone 24 x 14 x 16 ins marked on N. face "IIIIII" & on E face "III" in mound of earth 36 ins diam at base & 18 ins high for cor to

Exteriors T. 3 S. R. 4 W.

chains	
	secs 4, 5, 32 & 33
	Land excessively broken & mountainous composed of a succession of clay ridges with a general trend to S.E.
	Soil 4th rate - sandy - clay & rotten rock
	S. 89° 48' W. on a true line bet secs 5 & 32
	Var 16° 30' E.
20.00	Set two sandstones 12x10x5 & 12x9x4 ins marked on each 1/16 on E face in mound of earth & stone 30 ins diam at base & 12 ins high for 1/16 sec cor situated on S slope of ridge
23.00	Enter cedars.
40.00	Built mound of earth 5 ft diam at base & 2½ ft high for 1/4 sec cor. Dug pits 18x18x18 ins E & W of mound 5½ ft dist
60.00	Built mound of earth 5 ft diam at base & 2½ ft high for 1/16 sec cor. Dug pits 18x18x18 ins E & W of mound 5½ ft dist
80.00	Set a sandstone 10x10x6 ins marked on N face IIIIII & on E face IIIII in mound of earth 36 ins diam at base & 12 ins high for cor to secs 5, 6, 31 & 32
	Land E half broken & mountainous. W. prairie
	Soil 2d rate - sandy
	Some grass, sage brush & scattered cedars
	S. 89° 48' W. on a true line bet secs 6 & 31.
	Var 16° 30' E.
20.00	Raised a mound of earth 5 ft diam at base & 2½ ft high for 1/16 sec cor. Dug pits 18x18x18 ins E & W of mound 5 ft dist. Land level. Soil 1st rate
40.00	Raised mound of earth 5 ft diam at base & 2½ ft high for 1/4 sec cor. Dug pits 18x18x18 ins E & W of mound 5 ft dist
60.00	Set a sandstone 12x10x9 ins marked on E face 1/16 in mound of earth 30 ins diam at base & 12 ins high for 1/16 sec cor
79.69	To the cor to Tps 3 & 2 S. R. 4 & 5 W on G. Mer. Land undulating prairie
	Soil 2d rate - sandy, some grass & sagebrush
	Nov 21, 1882

Examined by.....

Compared by.....

BOOK A-272

FIELD NOTES

OF THE SURVEY OF THE

Section Lines

OF

Township No. 5 South

Range No. 4 West

OF THE

UINTAH SPECIAL MERIDIAN

IN

Utah Territory,

AS SURVEYED BY

DANIEL G. MAJOR,

U. S. Surveyor,

Under his Contract,

Dated February 23d, 1882.

Survey Commenced, Nov 22 *1882.*

Survey Completed, Dec 5 *1882.*

BOOK A-272

Township T. 3 South R. 4 West of Uintah Meridian



T. 3 S. R. 4 W. of Umtah Mer'd

Survey commenced Nov 22. 1882 with Young's Transit in good adjustment for collimation level & azimuth. Chain compared & corrected by Stackpoles Standard Steel Tape

From the cor to secs 1. 2. 35 & 36 on the S. Bdy of the Tp. I run

Chains

North bet. secs 35 & 36

Var 16° 20' E.

3.00 Right bank of Du Chesne River, Course E.

5.10 Left bank of river. Thence through underbrush

20.00 Set sandstone 12 x 8 x 6 ins marked on N face 1/16 in mound of earth 30 ins diam at base & 12 ins high for 1/16 sec cor. Land level Soil 1st rate

30.00 Salt Lake Wagon road course W. N. W.

40.00 Set a sandstone 11 x 10 x 6 ins marked on N face 1/4 in mound of earth 36 ins diam at base & 12 ins high for 1/4 sec cor. Land level Soil 1st rate

47.50 Foot of steep river bluffs. Ascend to

49.00 Top of bluffs. Course N. W. & S. E.

60.00 Set a sandstone 12 x 8 x 6 ins marked on N face 1/16 in mound of earth & stone 30 ins diam at base & 12 ins high for 1/16 sec cor.

78.00 Small dry water Course to W.

80.00 Set a sandstone 12 x 10 x 6 ins marked on N face 1111 & on E face 1 in mound of earth 36 ins diam at base & 12 ins high for cor to secs 25. 26. 35 & 36 situated near small water drain.

Land 1st half level river bottom covered with dense underbrush. 2d half mountainous Soil 1st & 3d rates

East on a random line bet secs 25 & 36

Var 16° 20' E

20.00 Set temporary 1/16 sec cor. Land mountainous

35.00 Ascend bluffs of mesa

40.00 Set temporary 1/4 sec cor. Land rough Soil 2d rate

60.00 Set temporary 1/16 sec cor. Land rough. Soil 2d rate

80.12 Intersect the E Bdy of the Tp at 12 lks S of the cor to secs 25. 30. 31 & 36. From this cor I run

T. 3 S. R. 4 W. of Uintah Merid.

Chains	
	S. 89° 55' W on a true line bet. secs 25 & 36 with the same var.
20.03	Set a sandstone 30 x 20 x 12 ins marked on E face 1/16 in mound of earth 30 ins diam at base & 12 ins high for 1/16 sec. cor. on slope of bluff.
40.06	Set a sandstone 15 x 10 x 7 ins marked on E face 1/4 in mound of earth 36 ins diam. at base & 12 ins high for 1/4 sec. cor.
60.09	Set a sandstone 12 x 12 x 4 ins marked on E face 1/16 in mound of earth 30 ins diam at base & 12 ins high for 1/16 sec. cor. 5 chs. N to foot of mesa
80.12	To the cor to secs. 25. 26. 35 & 36
	Land rough & mountainous
	Soil 1st & 2d rate
	North bet secs 25 & 26
	Var 16° 20' E.
20.00	Set a sandstone 15 x 12 x 8 ins marked on N face 1/16 in mound of earth 30 ins diam at base & 12 ins high for 1/16 sec. cor. situated near small water course. Land rolling mesa. Soil 3d rate Gravel
40.00	Set a sandstone 24. 20 x 10 ins marked on N face 1/4 in mound of earth 36 ins diam at base & 18 ins high for 1/4 sec. cor. situated on side of hill
58.50	Edge of hill looking into valley of Du Chesne
60.00	Set a sandstone 12 x 12 x 8 ins marked on N face 1/16 in mound of earth 30 ins diam at base & 12 ins high for 1/16 sec. cor. Land undulating Soil 2d rate
80.00	Set a sandstone marked on N face 1111 & on E face 1 in mound of earth 36 ins diam at base & 18 ins high for cor to secs 23 24. 25 & 26
	Land rolling & undulating tableland
	Soil 2 & 3d rates gravel. some sage brush
	East on a random line bet secs 24 & 25
	Var 16° 20' E.
20.00	Set temporary 1/16 sec. cor. Land level Soil 2d rate
40.00	Set temporary 1/4 sec. cor. Land level Soil 2d rate
60.00	Set temporary 1/16 sec. cor. Land undulating plateau Soil 2d rate 5 chs. N to Gully course W
80.24	Intersect the E & Bay of the T.P. at 13 lks N of

T. 3 S. R. 4 W. of Uintah Mer'd

Chains	
	the cor to secs 19, 24, 25 & 30. From this cor. Down N 89° 55' W on a true line bet secs 25 & 24 with the same var.
20.00	Raised mound of earth 5 ft diam at base & 2½ ft high for 1/16 sec cor. Dug pits 18×18×18 ins E & W of mound 5 ft dist.
40.12	Raised mound of earth & stone 5 ft diam at base & 2½ ft high for 1/4 sec cor. Dug pits 18×18×18 ins E & W of mound 5 ft dist.
60.18	Set a sandstone 11×10×5 ins marked on E face 1/16 in mound of earth 30 ins diam at base & 12 ins high for 1/16 sec cor.
80.24	To the cor to secs 23, 24, 25 & 26
	Land rolling or undulating tableland
	Soil 2d & 3d rates
	North bet secs 23 & 24
	Var 16° 20' E.
20.00	Raised mound of earth 5 ft diam at base & 2½ ft high for 1/16 sec cor. Dug pits 18×18×18 ins E & W of mound 5 ft dist. Land rolling. Soil 2d rate
40.00	Raised mound of earth & stone 5 ft diam at base & 2½ ft high for 1/4 sec cor. Dug pits 18×18×18 ins E & W of mound 5 ft dist. Land rolling. Soil 2d rate
60.00	Set a sandstone 10×10×6 ins marked on N face 1/16 in mound of earth 30 ins diam at base & 12 ins high for 1/16 sec cor. Land rolling. Soil 2d rate
73.00	Bottom of ravine. Gentle slope on both sides. about 10 chs W. ravine heads & runs out
80.00	Set a sandstone 16×10×5 ins marked on N face 111 & on E face 1 in mound of earth 36 ins diam at base & 12 ins high for cor to secs. 13, 14, 23 & 24
	Land rolling
	Soil 2d rate. Stunted sage brush & good grass.
	East on a random line bet secs 13 & 24
	Var 16° 20' E.
20.00	Set temporary 1/16 sec cor. 1 ch. S to cedar grove
	Land mountainous. Soil 2d rate
40.00	Set temporary 1/4 sec cor. Land rough. Soil 2d rate
48.00	Edge of bluff. Thence descend

T 3 S R 4 W of Uintah Mord

Chains	
60 00	Set temporary 1/16 sec cor. Land mountainous Soil 2d rate
61 00	In basin & ascend hog back to
65 00	Top & descend
80 14	Intersect the E. Bdy of Tp at 18 lks S of the cor to secs 13, 18, 19 & 24. From this cor I run S 89° 52' W on a true line bet secs 13 & 24 with the same var.
20 03	Set a sandstone 20 x 15 x 10 ins marked on E face 1/16 in mound of earth 30 ins diam at base & 12 ins high for 1/16 sec cor.
40 07	Set a sandstone 10 x 10 x 6 ins marked on E face 1/4 in mound of earth 36 ins diam at base & 12 ins high for 1/4 sec cor.
60 10	Set a sandstone 10 x 10 x 6 ins marked on E face 1/16 in mound of earth 30 ins diam at base & 12 ins high for 1/16 sec cor.
80 14	To the cor to secs 13, 14, 23 & 24
	Land rough & mountainous
	Soil 2d rate Gravel - scattered cedars
	Nov 22 1882
	North bet secs 13 & 14
	Var 16° 20' E.
20 00	Set a sandstone 12 x 10 x 5 ins marked on N face 1/16 in mound of earth 30 ins diam at base & 12 ins high for 1/16 sec cor. Land rough. Soil 2d rate
40 00	Set a sandstone 12 x 12 x 6 ins marked on N face 1/4 in mound of earth 36 ins diam at base & 12 ins high for 1/4 sec cor. Land mountainous Soil 2d rate
60 00	Set a sandstone 20 x 8 x 7 ins marked on N face 1/16 in mound of earth 30 ins diam at base & 12 ins high for 1/16 sec cor. Land mountainous. Soil 2 rate
61 00	Edge of hills looking into valley of Lake Fork
80 00	Set a sandstone 12 x 8 x 6 ins marked on N face 11 & on E face 1 in mound of earth 36 ins diam at base & 12 ins high for cor to secs 11, 12, 13 & 14
	Land rough & mountainous
	Soil 2d rate - gravel
	Some grass & stunted sage brush

T. 3 S. R. 4 W. of Umiak Meridian

Chains	
	The remaining sections of the east line being com=
	posed of high ridges & cliffs of clay & sandy
	sandstone were not surveyed
	From the corner to sec. 2. 3. 34 & 35 on the S. Bdy
	of the T. to Comm
	Work-Set sec 34 & 35
	Var 16° 20' E.
	Through dense underbrush
20 17	Right bank of Nulchemu River Course E.
2 20	Left bank of river
20 00	Set Standard 14 x 14 x 6 ins marked on N face 1/16
	in mound of earth 30 ins diam at base x 12 ins
	high for 1/16 sec cor situated in River bottom
	Sandbars. Soil 1st Sale
38 00	Mayon Road to Lake Lake Course E.
40 00	Set Standard 18 x 10 x 3 ins marked N face
	1/4 in mound of earth 36 ins diam at base
	x 18 ins high for 1/4 sec cor. Sandbars soil 1st Sale
60 00	Set Standard 11 x 10 x 3 ins marked on N face
	1/16 in mound of earth 30 ins diam at base x 12
	ins high for 1/16 sec cor. Sandbars rolling prairie 1st Sale
80 00	Set Standard 19 x 13 x 4 ins marked on N face
	11111 x on E face 11 in mound of earth 36 ins diam
	at base x 18 ins high for cor to secs 26. 27 34 & 35
	Sandbars rolling prairie & bottom river bottom
	Soil 1st Class - alluvial - Sage brush
	East on a random line between secs. 26 & 35
	Var 16° 20' E.
2 00 00	Set temporary 1/16 sec. cor Sandy undulating. Soil 1st Sale
3 99 95	Dry creek Course S.
4 00 00	Set temporary 1/4 sec cor. Sandy undulating. Soil 1st Sale
40 20	Dry creek course S.
60 00	Set temporary 1/16 sec cor Sandy undulating. Soil 1st Sale
80 18	Intersect the N. & S. ins at 15 lks. N. of the cor to secs
	25. 26. 35 & 36. From this cor Comm
	N. 89° 54' W on a straight line between secs 26 & 35
	with the same var.
20 04	Set a Standard 14 x 8 x 5 ins marked
	on E face

T. 3 S. R. 4 W. of Umiah Merd

chains	
	1/16 in mound of earth 30 ins diam at base & 12 ins high for 1/16 sec cor
40.09	Raised mound of earth 5 ft diam at base & 2½ ft high for ¼ sec cor. Dug pits 18x18x18 ins E&W of mound 5 ft dist.
60.13	Raised mound of earth 5 ft diam at base & 2½ ft high for 1/16 sec cor. Dug pits 18x18x18 ins E&W of mound 5 ft dist.
80.18	To the cor to secs 26.27.34 & 35.
	Land undulating
	Soil 1st rate
	North bet secs 26 & 27
	Var 16° 20' E.
20.00	Set a sandstone 18x5x5 ins marked on N face 1/16 in mound of earth 30 ins diam at base & 12 ins high for 1/16 sec cor. Land level tableland. Soil 2d rate
40.00	Raised mound of earth 5 ft diam at base & 2 ft high for ¼ sec cor. Dug pits 18x18x18 ins N&S of mound 5 ft dist. Land gently rolling tableland.
60.00	Raised mound of earth 5 ft diam at base & 2 ft high for 1/16 sec cor. Dug pits 18x18x18 ins N&S of mound 5 ft dist. Land rolling. Soil 1st rate
80.00	Set a sandstone 14x12x8 ins marked on N face "111" & on E face "11" in mound of earth 36 ins diam at base & 18 ins high for cor to secs 22.23.26 & 27. Land rolling tableland
	Soil 1st & 2d rate. Sage brush. Nov 23 1882
	East on a random line bet secs 23 & 26
	Var 16° 20' E.
20.00	Set temporary 1/16 sec cor. Land undulating. Soil 2d rate
30.00	Ascend to top of bluff.
40.00	Set temporary ¼ sec cor. Land rough. Soil 2d rate
48.00	To top of bluff. Thence over tableland
60.00	Set temporary 1/16 sec cor. Land rough. Soil 2d rate
79.80	Intersect the N&S line at 10 lks S of the cor to secs 23.24.25 & 26. From this cor I run S. 89° 54' W on a true line bet secs 23 & 26 with the same var.
19.95	Set a sandstone 15x12x3 ins marked on N face

T. 3 S. R. 4 W. of Umiat Merid.

Chains	
	1/16 cor. mound of earth 30 ins. diam. at base 12 ins. high for 1/16 sec. cor.
39.90	Set a sandstone 18 x 14 x 6 ins. marked on 6 faces 1/4 cor. mound of earth 36 ins. diam. at base 12 ins. high for 1/4 sec. cor. Situated on S. slope of bluff 20 lks. from top.
39.85	Set a sandstone 20 x 15 x 10 ins. marked on 6 faces 1/16 cor. mound of earth 30 ins. diam. at base 12 ins. high for 1/16 sec. cor.
79.80	Set the cor. to secs. 22. 23. 26 & 27. Base rough. Mountainous. Soil 2d rate.

North between secs. 22 & 23.

Var. 16° 20' E.

20.00	Set a sandstone 28 x 12 x 4 ins. marked on N. face 1/16 cor. mound of earth 30 ins. diam. at base 12 ins. high for 1/16 sec. cor. on S. side of small ridge. Course E. & W. Base rolling. Soil 2d rate.
40.00	Set a sandstone 16 x 12 x 6 ins. marked on N. face 1/4 cor. mound of earth 36 ins. diam. at base 12 ins. high for 1/4 sec. cor. from which a juniper 4 ins. diam. bears S. 44 W. Base level prairie. Soil 1st rate. Sage brush.
60.00	Ravine 3 ft. deep, course E. & W. 3 ft. wide at base 2 ft. high for 1/16 sec. cor. Dug pit 18 x 18 x 18 ins. 7 ft. S. of mound. 3 ft. wide, base rolling. Soil 2d rate.
80.00	Set a sandstone marked on W. face "W 1/4" & on E. face 1/4 cor. mound of earth 36 ins. diam. at base 18 ins. high for cor. to secs. 14, 15, 22 & 23. Base level. Cabin bears N. 45 W. 1/2 mile. Soil 1st & 2d rate.

East on a random line between secs. 14 & 23.

Var. 16° 20' E.

2.00	Set temporary 1/16 sec. cor. Base undulating. Soil 1st rate.
40.00	Set temporary 1/4 sec. cor. Base undulating. Soil 1st rate.
60.00	Set temporary 1/16 sec. cor. Base undulating. Soil 1st rate.
79.88	Intersect the W. & S. lines of Township cor. to secs. 13, 14, 23 & 24. Township cor. bears S. 89° 57' W. on a true line with the course run.

T 3 S R 2 W of Mount Diablo Meridian

	Transcribed	Sec. cor. 14, 15, 22 & 23
	1897	Raised mound of earth 5 ft. diam. at base 2 ft. high for 1/16 sec. cor. Dug pits 18 x 18 x 18 ins. E. & W. of mound 5 ft. dist.
	1894	Raised mound of earth 5 ft. diam. at base 2 ft. high for 1/16 sec. cor. Dug pits 18 x 18 x 18 ins. E. & W. of mound 5 ft. dist.
	1891	Raised mound of earth 5 ft. diam. at base 2 ft. high for 1/16 sec. cor. Dug pits 18 x 18 x 18 ins. E. & W. of mound 5 ft. dist.
	1888	Took sec. cor. Secs. 14, 15, 22 & 23 Land undulating or rolling & table land Soil 1st rate
		North bet. secs. 14 & 13 Var. 16° 25' E.
2	00	Raised a mound of earth 5 ft. diam. at base 2 ft. high for 1/16 sec. cor. Dug pits 18 x 18 x 18 ins. N. & S. of mound 5 ft. dist. Land rolling prairie Soil 2nd rate
4	00	Raised a mound of earth 5 ft. diam. at base 2 ft. high for 1/4 sec. cor. Dug pits 18 x 18 x 18 ins. N. & S. of mound 5 ft. dist. Land rolling Soil 2nd rate
6	00	Set a quartzite 18 x 6 x 8 ins. marked on N. face 11 & on E. face 11 ins. mound of earth 36 ins. diam. at base 12 ins. high for 1/16 sec. cor.
80	00	Set a quartzite 18 x 6 x 8 ins. marked on N. face 11 & on E. face 11 ins. mound of earth 36 ins. diam. at base 12 ins. high for sec. cor. Secs. 10, 11, 14 & 15 Land rolling prairie Soil 2nd rate — Gagebrook
		East on a random line bet. secs. 11 & 14 Var. 16° 25' E.
19	00	Salt Lake Wagon road bears S. 82 E. 72 ins. W.
2	00	Set temporary 1/16 sec. cor. Land rough. Soil 2nd rate
40	00	Set temporary 1/4 sec. cor. 2 ins. W. S. W. cor. Land rough & mountainous. Soil 2nd rate
60	00	Set temporary 1/16 sec. cor. Land rough Soil 2nd rate
67	00	Salt Lake Wagon road bears N. 72 W.
80	12	Quartzite chi. 7 ins. S. 11 ins. at 3 ft. 8 ins. up Sec. cor.

T 3 S R 4 W of Uintah Mer

Chains	
	11, 12, 13 & 14. From this cor I run
	S 89° 52' W on a line line bet secs 11 & 14
	with the same var.
20.03	Set sandstone 15 x 10 x 5 ins marked on E face
	1/16 in mound of earth 30 ins diam at base & 12
	ins high for 1/16 sec cor.
40.06	Set a sandstone 14 x 12 x 10 ins marked on E face
	1/4 in mound of earth 36 ins diam at base & 12
	ins high for 1/4 sec cor
60.09	Set a sandstone 18 x 12 x 4 ins, marked on E face
	1/16 in mound of earth 30 ins diam at base & 12
	ins high for 1/16 sec cor.
80.12	To the cor to secs 10, 11, 14 & 15
	Land rough & mountainous
	Soil 2d rate
	North bet secs 10 & 11
	Var 16° 25' E
20.00	Set a sandstone 10 x 8 x 7 ins marked on N face 1/16
	in mound of earth 30 ins diam at base & 12 ins
	high for 1/16 sec cor. Land rough. Soil 2d rate
40.00	Set a sandstone 20 x 14 x 6 ins marked on N face
	1/4 in mound of earth 36 ins diam at base & 12
	ins high for 1/4 sec cor, situated on W slope of ridge
	among heavy cedars. Land rough.
60.00	Set sandstone 10 x 10 x 8 ins marked on N face 1/16 in
	mound of earth 30 ins diam at base & 12 ins high
	for 1/16 sec cor. Land rough. Soil 2d rate
80.00	Set a sandstone 14 x 12 x 4 ins marked "1" on N face and on E face
	"11" in mound of earth 36 ins diam at base &
	18 ins high for cor to secs 2, 3, 10 & 11
	Land rough & mountainous
	Soil 2d rate — scattering cedars
	Secs 2 & 11 were not surveyed land
	being composed of high cliffs and
	ridges of clay, and rotten sandstone
	rock
	North on a random line bet secs 2 & 3
	Var 16° 30' E

T 3 S R 4 W of Mulah Merid

Chains	
20.00	Set temporary 1/16 sec cor. Land rough. Soil 3d rate
40.00	Set temporary 1/4 sec cor Land rough Soil 3d rate
60.00	Set temporary 1/16 sec cor Land rough. Soil 3d rate
811.56	Intersect the N. Bdy of Tp at 2.3 lks W of the cor to secs 2.3.34 & 35 From this cor I run S. 0° 10' W on a true line bet secs 2 & 3 with the same var.
20.56	Set sandstone 10x10x7 ins marked on N face 1/16 in mound of earth 30 ins diam at base & 12 ins high for 1/16 sec cor.
40.56	Set sandstone 11x9x8 ins marked on N face 1/4 in mound of earth 36 ins diam at base & 12 ins high for 1/4 sec cor.
60.56	Set sandstone 13x8x8 ins marked on N face 1/16 in mound of earth 30 ins diam at base & 12 ins high for 1/16 sec cor.
80.56	To the cor to secs. 2.3.10 & 11 Land rough & mountainous Soil 3d rate Nov 24th 1882
3 ✓	From the cor to secs 3.4.33 & 34 on the S Bdy of the Tp. I run North bet secs 33 & 34 Var 16° 20' E.
20.00	Set sandstone 14x10x4 ins marked on N face 1/16 in mound of earth 30 ins diam at base & 12 ins high for 1/16 sec cor. situated on bench Land rough. Soil 1st rate
26.00	Edge of bench & river bluffs. Descend
35.31	Right bank of Du Chesne River Course N.E. Set a sandstone 14x12x8 ins marked on S face "M.C." in mound of earth 30 ins diam at base & 12 ins high for meander cor to fractional secs 34 & 35
37.40	Left bank of River Thence through underbrush
40.00	Set a cottonwood post 40 ins long 3 ins sq. 20 ins deep in the ground for 1/4 sec cor. marked 1/4 on N face. Raised mound of earth 36 ins diam at base & 18 ins high around post. Dug pits 18x18x18 ins N & S of mound 5 ft dist. Land level river bottom. Soil 1st class alluvial
3 ✓	

T. 3 S. R. 4 W. of Uintah Merd.

Chains	
	Continuing N in old bed of river to
58.00	Leave old bed of river.
60.00	Set a sandstone 12×10×8 ins. marked on N face 1/16 in mound of earth 36 ins. diam at base & 12 ins. high for 1/16 sec. cor. Land level. Soil 1st rate
62.00	Wagon road to Salt Lake City
80.00	Set a sandstone 12×10×8 ins marked on N face "IIIII" & on E. face "III" in mound of earth 36 ins diam at base & 18 ins high for cor to secs. 27.28.33 & 34. Land rough with 2d rate soil 1st or S. 20 chs. Remainder, level river bottom with excellent soil & covered with a thick growth of underbrush. Some small cottonwood timber scattering
	East on a random line bet secs 27 & 34
	Var 16° 20' E.
20.00	Set temporary 1/16 sec cor. Land level. Soil 2d rate
40.00	Set temporary 1/4 sec cor. Land level. Soil 2d rate
60.00	Set temporary 1/16 sec cor. Land level. Soil 2d rate
80.20	Intersect the sec line at 23 lks N of the cor to secs 26.27.34 & 35. From this cor I run. N 89° 50' W. on a true line bet secs 27 & 34. with the same var.
20.11.5	Set a sandstone 16×14×9 ins marked on E face 1/16 in mound of earth 30 ins diam at base & 12 ins high for 1/16 sec cor.
40.10	Set a sandstone 12×10×9 ins marked on E face 1/4 in mound of earth 36 ins diam at base & 12 ins high for 1/4 sec cor.
60.15	Marked a large sandstone boulder 1/16 on E face & surrounded it with a mound of earth
80.20	To the cor to secs. 27.28.33 & 34 Land level plateau or bench Soil 2d rate
	North bet secs 27 & 28.
	Var 16° 20' E
20.00	Set a sandstone 11×10×7 ins marked on N face 1/16 in mound of earth 30 ins diam at base & 18 ins high for 1/16 sec cor. Land level. Soil 1st rate

T 3 S R 4 W of Uintah Mer

Chains	
4000	Set a sandstone 20x12x10 ins marked on N face 1/4 in mound of earth 30 ins diam at base & 12 ins high for 1/4 sec cor situated on W slope of a bluff. Land rough. Soil 2d rate.
60 00	Marked a stone boulder 60x24x20 ins on E face 1/16 for 1/16 sec cor situated on W slope of bluff.
67 00	Edge of bluff. Thence over tableland
[illegible]	Set a sandstone 20x12x3 ins marked on N face 1111 & on E face 111 in mound of earth 36 ins diam at base & 12 ins high for cor to secs 21. 22. 27 & 28. Land rough & mountainous. Soil 2d rate.
	East on a random line bet secs 22 & 27
	Var 16° 20' E
2000	Set temporary 1/16 sec cor. Land terraced. Soil 2d rate
4000	Set temporary 1/4 sec cor. Land terraced. Soil 2d rate
40.75	Ravine. Course S.
6000	Set temporary 1/16 sec cor. Land rough. Soil 2d rate
80 32	Intersect the N & S line at 15 lks N of the cor to secs 22. 23. 26 & 27. From this cor I run N 89° 54' W on a true line bet secs 22 & 27 with the same var.
20 08	Set a sandstone 12x10x6 ins marked on E face 1/16 in mound of earth 30 ins diam at base & 12 ins high for 1/16 sec cor situated on bench
40.16	Set sandstone 16x13x4 ins marked on E face 1/4 in mound of earth 36 ins diam at base & 18 ins high for 1/4 sec cor situated on next bench
60 24	Set a sandstone marked on E face 1/16 in mound of earth 30 ins diam at base & 12 ins high for 1/16 sec cor 2 chs S to top of hill looking into valley of the Duchesne River.
80.32	To the cor to secs 21. 22. 27 & 28. Land rough & mountainous. Soil 2d rate
	North bet secs 21 & 22
	Var 16° 20' E
2000	Set a sandstone 13x5x5 ins marked on N face 1/16 in mound of earth 30 ins diam at base & 12 ins high.

T. 3 S. R. 4 W. of Umiat Meridian

Chains	
	high for 1/16 sec on Situated on high flat, on
	Alaskan Sandy level. Soil 2d rate
40 00	Ranier mound of earth 5 ft diam at base x
	2 ft high for 1/4 sec cor. Dug pits 18x18x18 ins. Ext
	of pits 5 ft dist. Situated on high flat on plateau
	Sandy undulating gently. Soil 2d rate.
60 00	Set a sandstone 18x6x5 ins marked on 2 faces
	1/16 mi mound of earth 30 ins diam at base x 12
	ins high for 1/16 sec cor. Sandy gently rolling Surface
80 00	Set a sandstone 20x10x3 ins marked on 2 faces
	III E on 2 faces III N mound of earth 36 ins diam
	at base x 15 ins high for cor to secs 15, 16, 21 & 22.
	Sandy undulating or gently rolling prairie
	Soil 2d rate Nov 28, 1912

Easting a random line between secs 15 & 22.

Var 16° 25' E.

2 00	Set temporary 1/16 sec cor. Sandy level. Soil 2d rate
4 00	Set temporary 1/4 sec cor. Sandy level - Soil 2d rate
6 00	Set temporary 1/16 sec cor. Sandy level - Soil 2d rate
80 24	Quincy 1/16 N. E. cor. Set a 2" x 2" stake at 28 links S. 45 E. from cor to secs
	14, 15, 22 & 23. From this cor an Osage
	S. 89° 48' W. on a line between secs 15 & 22 -
	with the Astronomic
20 16	Ranier mound of earth 5 ft diam at base x 2 ft
	high for 1/16 sec cor. Dug pits 18x18x18 ins Ext W of
	mound 5 ft dist
40 12	Ranier mound of earth 5 ft diam at base x 2 ft
	high for 1/4 sec cor. Dug pits 18x18x18 x Ext W of mound
	5 ft dist
60 18	Ranier mound of earth 5 ft diam at base x 2 ft
	high for 1/16 sec cor. Dug pits 18x18x18 ins Ext W of
	mound 5 ft dist.
80 24	To the cor to secs 15, 16, 21 & 22
	Sandy level - prairie
	Soil 2d rate

North between secs 15 & 16

Var 16° 25' E.

20 00	Ranier mound of earth 5 ft diam at base x 2
	ft high for 1/16 sec cor. Dug pits 18x18x18 ins

T 3 S. R 4 W. of Umatilla Meridian

Chains	
	N. & S. of mound 5 ft. dia., situated on high
	plateau Land level Soil 2nd rate
40 00	Ranch mound of earth 5 ft. diam. at base 2 ft
	high for 1/4 sec. cor. Dug pits 18 x 18 x 18 ins. E. & W.
	of mound 5 ft. dist., Land level Soil Good
60 00	Set a sandstone 10 x 10 x 6 ins. marked on 2 face
	1/16 ins. mound of earth 30 ins. diam at base
	& 12 ins. high for 1/16 sec. cor. Land level Soil good
80 00	Set a sandstone 20 x 15 x 8 ins. marked on 2
	face 11 & on 3 face 111 ins. mound of earth 36
	ins. diam at base x 18 ins. high for cor. to secs
	9. 10. 15 & 16
	Land level or undulating plateau
	Soil 2nd rate Sagebrush
	East on a random line bet. secs 10 & 15
	Var 16° 25' E.
20 00	Set temporary 1/16 sec. cor. Land plateau Soil 1st rate
40 00	Set temporary 1/4 sec. cor. Land level plateau Soil good
60 00	Set temporary 1/16 sec. cor. Land level plateau Soil good
80 04	Enclosed the N.E. 1/4 of Sec. 15 & 4 links cor. to
	secs 10. 11. 14 & 15 Trench cor. Dug
	S. 89° 4 9' W. on a true line bet. secs 10 & 15
	with the same var.
20 01	Ranch mound of earth & rock 5 ft. diam. at base
	& 2 ft high for 1/16 sec. cor. Dug pits 18 x 18 x 18 ins. E. & W.
	of mound 5 ft dist
40 02	Set a sandstone 12 x 10 x 6 ins. marked on 6 face
	1/4 ins. mound of earth 36 ins. diam at base x 12
	ins high for 1/4 sec. cor.
60 03	Set Sandstone marked 1/16 on 6 face ins. mound
	of earth 30 ins diam at base x 12 ins. high
	for 1/16 sec. cor.
80 04	To the cor. to secs 9. 10. 15 & 16
	Soil 1st & 2nd rate Land level plateau
	Sagebrush
	North bet. secs 9 & 10
	Var 16° 30' E.
20 00	Set a sandstone 12 x 11 x 4 ins. marked on 2 face

T. 3 S. R. 4 W. of Uintah Mer.

Chains

1/16 cor. common to Secs. 30 & 31 T. 2 S. R. 3 W. & T. 2 S. R. 4 W. of Uintah Mer. 3 ins. diam. x 12 ins. high for 1/16 sec. cor. Land level

Set a stone 4 ins. x 4 ins. x 12 ins. marked 1/16 on top 3 ft. N. of cor. 3 ins. diam. x 12 ins. high for 1/16 sec. cor. Land slopes gently to the South

Set a stone 4 ins. x 4 ins. x 12 ins. marked 1/16 on top 2 ft. W. of cor. 3 ins. diam. x 12 ins. high for 1/16 sec. cor. Land gently undulating & soil good

Set a stone 10 ins. x 8 ins. x 4 ins. marked 1/4 on top 2 ft. W. of cor. Ebens Mtn. 111 ins. common to Secs. 36 T. 2 S. R. 4 W. & 31 T. 2 S. R. 3 W. 3 ins. diam. x 12 ins. high for sec. cor. 30 & 31 T. 2 S. R. 3 W.

Land gently undulating with Gradual slope E. Soil 1st & 2nd Class

Sagebrush

Easting & Northing Line bet Secs 30 & 31 T. 2 S. R. 3 W. & Secs 25 & 36 T. 2 S. R. 4 W. of Uintah Mer.

20.00 Set Limestone 1/16 sec. cor. Land gently undulating. Soil 1st Class

40.00 Set Limestone 1/4 sec. cor. Land rough. Soil 2nd Class

61.00 Set Limestone 3/16 sec. Land rough. Soil 2nd Class

79.96 Quartzite Ledge 70 ft. S. 45° W. at 20 ft. to Quartzite Boulder 2 ft. x 1 ft. x 1 ft. Bears N. 10° E. Dist. 11 ft. Bears N. 71° E. 89° 07' W. on a line between Secs 30 & 31 T. 2 S. R. 3 W. & Secs 25 & 36 T. 2 S. R. 4 W. of Uintah Mer.

99.99 Set a Stone 4 ins. x 4 ins. x 8 ins. marked 1/16 on top 8 ins. diam. x 12 ins. high for 1/16 sec. cor.

99.98 Razed mound of stones 5 ft. diam. at base 2 1/2 ft. high for 1/16 sec. cor. Bears 18 x 18 x 18 ins. Cairn of stones 5 ft. dist.

5.99 Razed mound of stones 5 ft. diam. at base 2 ft. high for 1/16 sec. cor. Bears 18 x 18 x 18 ins. Cairn of stones 5 ft. dist.

79.96 Set Stone Sec. cor. 3 & 4 & 9 & 10

Land rough & mountainous

Soil 2nd Class

Northerly Sec. cor. 3 & 4 on a random line

Run 16° 30' E.

2.00 Set Limestone 1/16 sec. cor. Land level. Soil 2nd Class

Chains	
	Sandy beach & bunch grass
40.00	Set temporary 1/4 sec. on Gravelly prairie soil
	Plenty of bunch grass & some sage brush
60.00	Set temporary 1/4 sec. on Sandy ridge
6.00	Soil 2nd rate - sandy. Plenty of bunch grass & sage
80.64	Intersect the N. & W. Bdy of T. 3 S. at 26.41 links Explr
	encloses sec 3, 4, 5, 8, & 34. From this cor Drive
	S. 0° 12' E on a true line but sec 3 & 4 with
	the same var.
20.64	Set sandstone 12 x 10 x 10 ins marked on N face
	1/16 sec mound of sand 30 ins diam at base &
	12 ins high for 1/16 sec cor. Situated on E slope of bluff.
40.64	Set a sandstone 16 x 10 x 6 ins marked on N face
	1/4 sec mound of sand 36 ins diam at base
	& 12 ins high for 1/4 sec cor.
60.64	Set a sandstone 12 x 10 x 5 ins marked on N face
	1/16 sec mound of sand 30 ins diam at base
	& 12 ins high for 1/16 sec cor
80.64	Encloses sec 3, 4, 9 & 10
	Sandy undulating
	Soil 1st rate
	Good bunch grass Nov 26 1882
	Intersects encloses sec 31 & 32 & 33 on the
	Bdy of the T. 2 S. Diam
	mark - Set sec 32 & 33
	Var 16° 20' E
2.00	Set a sandstone 16 x 12 x 7 ins marked on N face
	1/16 sec mound of sand 30 ins diam at base & 12
	ins high for 1/16 sec cor situated at foot of bluff
	on W bank of a small running creek
	course NW among boulders
	Land rough & broken Soil 2nd & 3rd rate
3.11.11	Right bank of Deschutes River
	Set a cottonwood post 4 ft long 5 ins sq
	18 ins deep with mound for witness cor to
	fractional sec 32 & 33 Marked 1/16 S. 32
	B.T. mound of sand 36 ins diam at base
	& 12 ins high
3.00	Encamp on Section 6
32.00	Left bank. Thence through almost impenetrable brush
36.67	Left bank of Deschutes River Course N.W.

T 33 R 4 W of Willamette Meridian

Chains	
3.9 00	Right bank of Deschutes
40 00	Set a cedar post 4 ft long 3 ins sq x 18 ins
	deep in the ground for 1/4 sec cor marked 1/4 on
	N face. Built mound of earth 36 ins diam
	at base x 18 ins high, around
4.3 00	Right bank of Deschutes River. Course E.
17.00	Left bank of river. Thence through underbrush
20 00	Set a cedar post 4 ft long 3 ins sq. 18 ins
	deep in ground for 1/16 sec cor. Scribed 1/16
	on N face. Ravine. Mound of earth 36 ins diam
	at base x 2 ft high around post
80 00	Set a cedar 18 x 14 x 12 ins. marked on S face
	1111 X on E face 1111 ins. Mound of earth 36 ins
	diam at base x 18 ins high for cor to Secs.
	28. 29. 32 & 33. Land level - Deschutes
	Underbrush - Soil 1st class
	East on a random line bet Secs 28 & 33
	Var 16° 20' E.
20 00	Set temporary 1/16 sec cor on bluff. Land rough
	Soil 2d class. Thence descend
20 25	Ravine. Course S.
40 00	Set temporary 1/4 sec cor on S slope of bluff
	Land rough. Top of bluff land rough & sloping S.W.
60 00	Set temporary 1/16 sec cor Land rough. Soil 2d class
64 00	Ravine. Course S.
80 17	Intersect Ore 11 W 1 ins at 4 ft. Ore 11 W 1 ins bears
	Secs 27. 28. 33 & 34. From this cor Deschutes
	R. N 89° 40' W and a random line bet Secs 28 & 33
	with the Base var.
20 11 4	Set a cedar 12 x 10 x 6 ins marked on E face 1/16
	sec mound of earth 30 ins diam at base x 12 ins
	high for 1/16 sec cor
40 0 E	Set a cedar 16 x 14 x 10 ins marked on E face 1/4 sec
	mound of earth 36 ins diam at base x 18 ins
	high for 1/4 sec cor
60 12	Set a cedar 15 x 12 x 9 ins marked on E face
	1/16 sec mound of earth 30 ins diam at base x 12 ins
	high for 1/16 sec cor
80 17	Ore 11 W 1 ins bears S 2 ft. Secs 28. 29. 33 & 32
	Land slightly mountainous - Soil 2d class

T. 3 S. R. 4 W. of Ute Meridian

Chains	
	Cont. between secs. 28 & 29
	Var. 16° 20' E.
20.00	Set a quartz 15 x 15 x 10 ins. marked on N. face
	1/16 ins. mound of earth 30 ins. diam. at base & 12
	ins. high for 1/16 sec. cor. situated on quartz ridge
	land ought mountainous. Soil 2d. class
40.00	Marked a boulder 36 x 36 x 15 ins. marked on S. face
	1/4 ins. situated on E. bank of dry gulch
	land rocky & mountainous. Soil 2d. class
60.00	Set a quartz 16 x 10 x 6 ins. marked on N. face
	1/16 ins. mound of earth 30 ins. diam. at base & 12
	ins. high for 1/16 sec. cor. situated on W. slope of bluff
	land ought mountainous. Soil 2d. class
80.00	Marked a boulder 30 x 30 x 20 ins. on N. face 1111.
	& on E. face 1111. S. Built mound of earth 6 ft. diam
	at base & 2.0 ins. high around for cor. to secs. 20, 21
	28 & 29. Situated on slope near foot
	Land rough & mountainous. Soil 2d. class
	Jan. 27, 1882
	East on a random line between secs. 21 & 28
	Var. 16° 20' E.
	Ascend from ravine to
8.50	Bench or plateau
20.00	Set limestone 1/16 sec. cor. land ought. Soil 2d. class
40.00	Set limestone 1/4 sec. cor. land plateau. Soil 2d. class
54.00	Edge of plateau. Descend into
59.00	Ravine. Course
60.00	Set limestone 1/16 sec. cor. on N. slope of ridge
	land ought mountainous. Soil 2d. class
	Thence along slope diagonally to
64.00	Top of ridge. Thence descend to
67.00	Gully. Course S. Thence ascend to
69.00	Plateau
81.32	Intersect the W. & E. line at 35 lks. N. of the cor. to
	secs. 21, 22, 27 & 28. From this cor.
	N. 89° 45' W. on a true line between secs. 21 & 28
	with the chain a/c
2.00	Set a quartz 14 x 12 x 4 ins. marked on E. face
	1/16 ins. mound of earth 30 ins. diam. at base
	& 12 ins. high for 1/16 sec. cor. situated on slope of

T. 3 S. R. 4 W. of Umiat Mer.

Chains	
70.11	Raised mound of earth 5 ft. diam at base & 2 ft. high for 1/4 sec. cor. Dug pits 18x18x18 ins. Ex. W. of mound 5 ft. dist.
70.16	Raised mound of earth 5 ft. diam at base & 2 ft. high for 1/16 sec. cor. Dug pits 18x18x18 ins. Ex. W. of mound 5 ft. dist.
80.22	To the cor. to secs. 20, 21, 28 & 29. Land rough & mountainous. Soil 2d rate.
	North bet. secs. 20 & 21. Var. 16° 30' E.
12.00	Deep ravine course S.S.E.
20.00	Set sandstone 17x13x6 ins. marked on N. face 1/16 in mound of earth 30 ins. diam at base & 12 ins. high for 1/16 sec. cor. situated on high flat.
40.00	Set sandstone 16x10x4 ins. marked on N. face 1/4 in mound of earth 36 ins. diam at base & 12 ins. high for 1/4 sec. cor. situated on high flat. Land level plateau. Soil 2d rate.
60.00	Set sandstone 16x12x6 ins. marked on N. face 1/16 in mound of earth 30 ins. diam at base & 12 ins. high for 1/16 sec. cor. situated in ravine or edge of gulch course S.W. Land rough. Soil 2d rate.
80.00	Set sandstone 20x20x12 ins. marked on N. face 1/1 & on E. face 1/1 in mound of earth 36 ins. diam at base & 12 ins. high for cor. to secs. 16, 17, 20 & 21. Land level plateau. S 3/4 of the miles. Last quarter washed & mountainous. Soil 3d rate.
	East on a random line bet. secs. 16 & 21. Var. 16° 25' E.
6.00	Top of plateau. Descend to.
7.00	Wash out. Course S.S.E. Thence ascend to
8.00	Brush or plateau.
20.00	Set temporary 1/16 sec. cor. Land level. Soil 2d rate.
40.00	Set temporary 1/4 sec. cor. Land level. Soil 2d rate.
60.00	Set temporary 1/16 sec. cor. Land level. Soil 2d rate.
80.26	Intersect the N. & S. line at 28 lks. S. of the cor. to secs.

T 3 S R 4 W of Mount Diablo Meridian

Chains	
	15 16 21 & 22. Township on Base
	S. 89° 48' W. on a true line bet secs 16 & 21
	with the Base Line.
20.00	Raise mound of earth 60 cubic feet in diameter at base
	& 3 cubic feet high for 1/16 sec cor. Bearing trees 16 & 15 & 8
	cubic Feet of mound 5 ft. dist.
40.15	Raise mound of earth 5 ft diameter at base & 1 foot
	high around quartz stone 12 x 10 x 4 ins. marked
	on E face 1/4 for 1/4 sec cor
60.19	Set Quartz stone 13 x 9 x 4 ins. marked 1/16
	on E face in mound of earth 30 cubic feet
	at base & 12 ins high for 1/16 sec cor.
80.26	Township cor. sec 16 17 20 & 21
	Land level & plain
	Soil 2d rate

North bet secs 16 & 17.

Var 16° 23' E.

20.00	Raise a mound of earth 5 ft diameter at base
	& 2 ft high for 1/16 sec cor. Bearing trees 18 x 18 x 18 ins
	Cubic ft of mound 5 ft dist. Land level Soil 2d rate
40.00	Set Quartz stone 12 x 8 x 6 ins marked on N face
	1/4 ins mound of earth 36 ins diameter at base
	& 12 ins high for 1/4 sec cor. Land undulating
	& plain. Ground altered in making Grade S.E.
60.00	Raise mound of earth 5 ft diameter at base &
	2 ft high for 1/16 sec cor. Bearing trees 18 x 18 x 18 ins Cubic
	ft mound 5 ft dist. Land level Soil 2d rate
80.00	Set a Quartz stone 19 x 15 x 2 ins marked on N face
	"11" on E face "1111" ins mound of earth 36 ins diam
	& 8 ins high for cor to secs 8 9 16 & 17.
	Land undulating & plain
	Soil 2d rate

East on a Standard bet secs 9 & 16

Var 16° 30' E

20.00	Set Limestone 1/4 sec cor. Land level Soil 2d rate
40.00	Set Limestone 1/4 sec cor. Land level Soil 2d rate
60.00	Set Limestone 1/4 sec cor. Land level Soil 2d rate
80.23	Intersection with W. S. line of 21 & 16 N. from cor to
	secs 9, 10, 15 & 16. Township cor. Base

T. 3 S. R. 4 West Uintah Meridian

Chains		
	N. 89° 54' W. Meander Line between 9 & 16	
	with the Base Line.	
20	00	Set a Standstone 10 x 10 x 10 ins marked on 6 faces
		in mound of earth 30 ins diam at base x 12 ins
		high for 1/16 Sec Cor
0	12	Set a Standstone 11 x 10 x 5 ins marked on 6 faces 1/4
		in mound of earth 36 ins diam at base x 12 ins
		high for 1/4 Sec Cor
10	18	Set a Standstone 15 x 10 x 4 ins marked on 6 faces
		1/16 in mound of earth 30 ins diam at base x 12
		ins high for 1/16 Sec Cor.
40	33	To the Cor to Secs 8, 9, 16 & 17
		Standard Stone
		Set 2d Grade

Mont. Int. Secs 8 & 9.

Jan 16th 1906

20	00	Ranic mound of earth 5 ft diam at base x 2 ft
		high for 1/16 Sec Cor. Dug pits 15 x 15 x 18 ins E & W of
		mound 3 ft dist. Undulating plateau 2d Grade Soil
40	00	Ranic mound of earth 5 ft diam at base x 2 ft
		high for 1/4 Sec Cor. Dug pits 15 x 15 x 18 ins E & W of
		mound 3 ft dist. Gently rolling plateau Soil 2d Grade
60	00	Ranic mound of earth 5 ft diam at base x 2 ft
		high for 1/16 Sec Cor. Dug pits 15 x 15 x 18 ins E & W of
		mound 5 ft dist. Gently rolling plateau Soil 2d Grade
80	00	Set a Standstone 11 x 10 x 5 ins marked on 2 faces
		N & E & 4 ins in mound of earth 36 ins diam
		at base x 12 ins high for Cor to Secs 4, 5, 8 & 9.
		Land gently rolling & undulating
		Soil 2d Grade Nov 28 1882

East on a Standstone Mer Secs 4 & 9

Jan 16th 1906.

20	00	Set temporary 1/16 Sec Cor on W slope of ridge
		Land rolling & tableland. Soil 2d Grade
37	25	Salt Lake Wagon Road. N. 71° 45' W. & S. S. E.
40	00	Set temporary 1/4 Sec Cor Land rolling Soil 2d Grade
60	00	Set temporary 1/16 Sec Cor. Land rolling Soil 2d Grade
80	00	Junction the N. & S. Mer at 42.46 S. of the Cor
		to Secs 3, 4, 9 & 10. From this Cor a pine

T. 3 S. R. 4 W. of Umiat Meridian

chains	
	S. 89° 42' W. on a true line with the corrs.
	var. 16° 30' E.
2.11 1.0	Basin mound of earth 5 ft. diam. at base x 2 ft.
	high for 1/16 sec. cor. Bng. pits 18 x 18 x 18 ins. E. & W. of
	mound 5 ft. dist.
4.11 2.0	Basin mound of earth 5 ft. diam. at base x 2 ft.
	high for 1/4 sec. cor. Bng. pits 18 x 18 x 18 ins. E. & W.
	of mound 5 ft. dist.
6.0 3.11	Set a sandstone 14 x 12 x 10 ins. marked on S. face
	1/16 in mound of earth 30 ins. diam. at base x
	12 ins. high for 1/16 sec. cor.
8.11 4.0	To the cor. to secs. 4, 5, 8 & 9
	Sand hills
	Sail 2. to take

Meridian astronomic line between secs. 4 & 5

Var. 16° 30' E.

2.0 11.11	Set temporary 1/16 sec. cor. Sand hills. Sail 2. to take
4.0 11.11	Set temporary 1/4 sec. cor. Sand hills. Sail 2. to take
6.0 11.11	Set temporary 1/16 sec. cor. Sand hills. Sail 2. to take
8.11 4.8	Intersect the N. Bdy. of T. 3 S. at 4 g. chs. W. of the
	cor. to secs. 4, 5, 32 & 33. From the cor. a pine
	8 in. 21° W. 4 links dist. bears
	the pine var.
2.0 4.8	Set a sandstone 18 x 8 x 8 ins. marked on N. face
	1/16 in. mound of earth 30 ins. diam. at base x 12 ins.
	high for 1/16 sec. cor.
4.0 4.8	Set a sandstone 10 x 10 x 6 ins. marked on N. face
	1/4 in. mound of earth 36 ins. diam. at base x 12
	ins. high for 1/4 sec. cor.
6.0 4.8	Set a sandstone 18 x 12 x 3 ins. marked on N. face
	1/16 in. mound of earth 30 ins. diam. at base x
	12 ins. high for 1/16 sec. cor.
8.0 4.8	To the cor. to secs. 4, 5, 8 & 9
	Sand hills from mound
	Sail 2. to the ocean
	Blaze on a spruce bears S. 89° E.

From the cor. to secs. 5, 6, 31 & 32 on the S.
bdy. of the T. 3 S.
Mound set secs. 31 & 32

T. 3 S. R. 4 W. of Uintah Meridian

Chains	
	Var 16° 20' E.
5.50	Right bank of Duchesne River. Course N.E. Set a cottonwood post 4 ft long 3 ins sq 18 ins deep in the ground for meander cor. marked M.C. on S face. Built mound of earth 3 ft. diam at base & 2 ft high around post.
7.10	Left bank of river. Thence through underbrush
2.11.11	Set a cottonwood post 4 ft long 4 ins sq 18 ins deep in the ground for 1/16 sec cor. marked 1/16 on E face. Raised mound of earth 3 ft diam at base & 18 ins high around post. Land level & covered with underbrush. Soil good
40.00	Set a sandstone marked on N face 1/4 in mound of earth 36 ins diam at base & 12 ins high for 1/4 sec cor. Land level. Soil excellent.
57.00	Ascend bluffs of tableland
60.00	Set a sandstone 18x13x8 ins marked on N face 1/16 in mound of earth 30 ins diam at base & 12 ins high for 1/16 sec cor. situated on slope of bluffs. Land level. Soil good
80.00	Set a sandstone 18x14x10 ins marked on N face 11111 & on E face 11111 in mound of earth 36 ins diam at base & 12 ins high for cor to secs 29, 30, 31 & 32 situated on tableland. Land level river bottom. Soil excellent - alluvial. Dense underbrush. Nov 29, 1882
	East on a random line bet secs 29 & 32
	Var 16° 20' E
1.50	Ravine, course S.E.
19.00	Ravine, course S.E.
20.00	Set temporary 1/16 sec cor on ridge. Land rolling. Soil 2d rate
21.00	Ravine, course S.E.
39.50	Ravine, course S.E.
40.00	Set temporary 1/4 sec cor situated on bench. Land rough & mountainous. Soil 2d rate
60.00	Set temporary 1/16 sec cor situated on N slope of ridge. Land rough & mountainous. Soil 2d rate

Chains	
20 27	Induces the 21 x 8 Lins on 4 Cds N. of the cor to Secs 28. 29. 32 & 33. From this cor Down N. 8 9° 38' W an 8 Inch Lime Stone with the same cor Set Secs 29 & 32
21 11	Set a Sandstone 22 x 18 x 14 ins Marked on S face 1/16 in Diam of each 30 ins Diam at base & 12 ins high for 1/16 Sec cor Situated on N. slope of Ridge
41 18	Set a Sandstone 14 x 11 x 3 ins Marked on E face 1/4 in Diam of each 36 ins Diam at base & 12 ins high for 1/4 Sec cor Situated on Bench
60 27	Set a Sandstone 24 x 14 x 10 ins Marked on E face 1/16 in Diam of each 30 ins Diam at base & 12 ins high for 1/16 Sec cor Situated on Ridge
80 37	From this cor to Secs 29, 30, 31 & 32 Land rough & Mountainous Soil 2d Class
	West on a Random Line between Secs 30 & 31 Var 16° 20' E.
20 03	Set Temporary 1/16 Sec cor, Land Level Soil 2d Class
40 00	Set Temporary 1/4 Sec cor Land Level Soil 2d Class
44 00	Cross Creek Ridge
61 03	Set Temporary 1/16 Sec cor Land Level Soil 2d Class
81 00	Induces the W. Bdy of T 7 S at 14 Lks N. of the cor to Secs 25, 30, 31 & 36 From this cor Down N. 8 9° 54' E on a Line between Secs 30 & 31 with the same cor.
21 20	Set a Sandstone 18 x 12 x 9 ins Marked on E face 1/16 in Diam of each 30 ins Diam at base & 12 ins high for 1/16 Sec cor, Land Level Soil 2d Class
41 20	Set a Sandstone 14 x 12 x 6 ins Marked on E face 1/4 in Diam of each 36 ins Diam at base & 12 ins high for 1/4 Sec cor Near Ridge
61 20	Set a Sandstone Marked on E face 1/16 in Diam of each 30 ins Diam at base & 12 ins high for 1/16 Sec cor
81 20	From this cor to Secs 29, 30, 31 & 32 Land level & Tableland Soil 2d Class

T. 3 S. R. 4 W. of Umatilla Meridian.

Chains	
	Foot-hill rises 29 & 30.
	Var 16° 20' E.
1 50 00	Traverse line.
2 00 00	Ranch corner S. E. Set a sandstone 16 x 12 x 6 ins marked on N. face 1/16 in mound of earth 30 ins diam at base & 12 ins high for 1/16 sec cor. Land rising. Soil 2d rate.
4 00 00	Set a sandstone 16 x 12 x 10 ins. marked on N face 1/4 in mound of earth 30 ins diam at base & 12 ins high for 1/4 sec cor situated on slope to N. E. Land rising. Soil 2d rate.
6 01 11	Set a sandstone 18 x 10 x 4 ins. marked on N face 1/16 in mound of earth 30 ins diam at base & 12 ins high for 1/16 sec cor. Land rising. Soil 2d rate.
8 11 00	Set a sandstone 18 x 12 x 3 ins marked on N face "1111" & on E face "1111" in mound of earth 36 ins diam at base & 12 ins high for cor to secs 19, 20, 29 & 30. Land rising. Soil 2d rate. Nov 30th 1882.
	Each cor a random line between 20 & 29.
	Var 16° 20' E.
1 60 00	Edge of plateau. Trees.
2 00 00	Set temporary 1/16 sec cor. Land rough. Soil 2d rate.
2 60 00	Cañon or deep ravine. Thence ascend.
3 30 00	Plateau.
4 00 00	Set temporary 1/4 sec cor. Land rough. Soil 2d rate.
5 00 00	Descend.
6 00 00	Set temporary 1/16 sec cor at foot of bluffs in cañon. Land rough. Soil 2d rate. Thence ascend.
6 70 00	Top of ridge. Course S. 81° W. Thence descend.
7 10 00	Foot of ridge in ravine S. S. W.
7 85 00	Dry creek in ravine S. S. W.
20 49	Intersect the N. & S. line at 40 lks. North cor to secs 20, 21, 28 & 29. Formerly on Onion. N 89° 43' W on a line between secs 20 & 29. Witness tree Ravine oak.
20 12	Set a sandstone 20 x 12 x 10 ins. marked on E face 1/16 in mound of earth 30 ins diam at base & 12 ins high for 1/16 sec cor situated foot of bluff.
4 00 24	Set a sandstone 12 x 12 x 7 ins marked on E face 1/16.

T 3 S R 4 W of Uintah Mer'd

Chains	
	1/4 in mound of earth 30 ins diam at base & 12 ins high for 1/4 sec cor situate on bench
60.36	Set a sandstone 20 x 13 x 10 ins marked on E
2 00	face 1/16 in mound of earth 30 ins diam at base & 12 ins high for 1/16 sec cor situate on W slope
80.49	To the cor to secs 19. 20. 29 & 30
	Land rough & mountainous
	Soil 2d rate

West on a random line bet secs 19 & 30
Var 16° 20' E.

3.50	Descend to
11.00	Ravine, course S E.
20.00	Set temporary 1/16 sec cor, in ravine. Land rolling. Soil 2d rate
36.00	Ascend from ravine to
40.00	Set temporary 1/4 sec cor on W. slope. Land rolling Soil 2d rate Thence continue ascent to
46.50	Plateau. Thence over flat.
60.00	Set temporary 1/16 sec cor. Land rolling. Soil 2d rate
66.50	Indian trail
80.92	Intersect the W Bdy of Tp at 19 lks N of the cor to secs 19. 24. 25 & 30. From this cor I run N 89° 52' E on a true line bet secs 19 & 30 with the same var.
20.92	Raised mound of earth 5 ft diam at base & 2 ft high for 1/16 sec cor. Dug pits 18 x 18 x 18 ins E & W of mound 5 ft dist.
40.92	Set a sandstone 30 x 20 x 5 ins marked on E face 1/4 in mound of earth 36 ins diam at base & 12 ins high for 1/4 sec cor situated on W slope
60.92	Set a sandstone 10 x 10 x 7 ins marked on E face 1/16 in mound of earth 30 ins diam at base & 12 ins high for 1/16 sec cor situated in ravine
80.92	To the cor to secs 19. 20. 29 & 30
	Land rolling
	Soil 2d rate

North bet secs 19 & 20
Var 16° 20' E.

16.00	Ravine

T. 3. S. R. 4 W. of Uintah Mer'd

Chains	
2000	Raised mound of earth 5 ft diam at base & 2 ft high for 1/16 sec cor. Dug pits 18x18x18 ins E&W of mound 5 ft dist. situated on high flat. Land level tableland. Soil 2d rate.
4000	Set a sandstone 12x8x6 ins marked on N face 1/4 in mound of earth 36 ins diam at base & 12 ins high for 1/4 sec cor. situated on high flat. Land level tableland. Soil 2d rate.
6000	Raised mound of earth 30 ins diam at base & 18 ins high for 1/16 sec cor. Dug pits 18x18x18 ins E&W of mound 5 ft dist. Land undulating table-land. Soil 2d rate. Mound on ridge
8000	Set sandstone 24x12x12 ins marked on N face III & on E face IIIII in mound of earth 36 ins diam at base & 12 ins high for cor to secs 17, 18, 19 & 20. Land high & level. Soil 2d rate
	East on a random line bet secs 17 & 20. Var 16° 25' E
2000	Set temporary 1/16 sec cor. Land level. Soil 2d rate
4000	Set temporary 1/4 sec cor. Land level. Soil 2d rate
6000	Set temporary 1/16 sec cor. Land level. Soil 2d rate
7000	Edge of plateau. Descend to
7600	Gully, course S. Thence ascend to
7956	Top of plateau
8056	Intersect the N & S line at 26 lks S of the cor to secs 16, 17, 20 & 21. From this cor I run S. 89° 49' W on a line line bet secs 17 & 20 with the same var.
2014	Raised a mound of earth 5 ft diam at base & 2 ft high for 1/16 sec cor. Dug pits E&W of mound 18x18x18 5 ft dist.
4128	Raised mound of earth 5 ft diam at base & 2 ft high for 1/4 sec cor. Dug pits E&W of mound 18x18x18 ins 5 ft dist.
6042	Raised a mound of earth 5 ft diam at base & 2 ft high for 1/16 sec cor. Dug pits 18x18x18 ins E&W of mound 5 ft dist
8156	To the cor to secs 17, 18, 19 & 20

T. 3 d R. 4 W of Willamette Meridian

Amount	
	Sam. Swel. Plateau
	Sect 2 d Scale
	West on a random line to Rec on 18 & 19
	Var 16° 20' E.
2 000	Set temporary Mc on Sam undulating Scale 2 chains
4 000	Set temporary Mc on Sam undulating Scale 2 chains
5 3 50	Sam on bail
6 0 00	Set temporary Mc on Sam gully sailing Scale 2 chains
6 8 50	Recon from Plateau Co
11 0 00	Gully. Fence across it
11 7 50	Plateau
23 76	Intersect the West Boy of T. 3 S. R. 4 W. and the M of the contiguous 1. 3. 18. 19 & 24 from this on Sam N. 89° 47' E on a meander line to Rec on 18 & 19 with the same run
20 76	Set a Sandstone 12 x 12 x 10 ins marked on 6 faces Mc on Mound of Sand 30 ins diam at base & 12 ins high for Mc on Rec on
40 76	Recon from Mound of Sand 5 ft diam at base & 2 ft high for Mc on Rec on Bng pole 18 x 18 x 18 & W a Mound 5 ft dist
60 76	Recon from Mound of Sand 5 ft diam at base & 2 ft high for Mc on Rec on Bng pole 18 x 18 x 18 ins & W of Mound 5 ft dist
80 76	Pole on Co Rec on 17. 18. 19 & 20 Sam undulating or gully sailing Scale 2 chains
	North on Rec on 17 & 18
	Var 16° 20' E.
2 000	Recon from Mound of Sand 5 ft diam at base & 2 ft high for Mc on Rec on Bng pole 18 x 18 x 18 ins W & S of Mound 5 ft dist. Sam undulating Scale 2 chains
2 00 0	Recon from Mound of Sand 5 ft diam at base & 2 ft high for Mc on Rec on Bng pole 18 x 18 x 18 ins W & S of Mound 5 ft dist. Sam sailing Scale 2 chains
6 0 00	Set a Sandstone 18 x 18 x 6 ins marked on 2 faces Mc on Mound of Sand 30 ins diam at base & 12 ins high for Mc on Rec on. Sam bail Scale 2 Chains
8 0 00	Set a Sandstone 20 x 16 x 4 ins marked on 2 faces

T 3 S R 4 W of Uintah Meridian

Chains	
	face 11 & on E face 11111 in mound of earth 36 ins diam at base & 12 ins high for cor to secs 7. 8. 17 & 18.
	Land level or gently rolling
	Soil 2d rate Dec 1st 1882
	East on a random line bet secs 8 & 17.
	Var 16° 30' E.
20 00	Set temporary 1/16 sec cor. Land level. Soil 1st rate
40 00	Set temporary 1/4 sec cor. Land level. Soil 2d rate
60 00	Set temporary 1/16 sec cor Land level. Soil 2d rate
80 30	Intersect the N & S line bet at 23 lks N of the cor to secs 8. 9. 16 & 17. From this cor I run N 89° 50' W on a true line bet secs 8 & 17 with the same var.
20 11 7	Set a sandstone 17 x 10 x 3 ins marked on E face 1/16 in mound of earth 30 ins diam at base & 12 ins high for 1/16 sec cor
40 11 15	Set a sandstone 14 x 6 x 6 ins marked on E face 1/4 in mound of earth 36 ins diam at base & 12 ins high for 1/4 sec cor.
60 22	Set a sandstone 16 x 10 x 4 ins marked on E face 1/16 in mound of earth 30 ins diam at base & 12 ins high for 1/16 sec cor.
80 30	To the cor to secs 7. 8. 17 & 18
	Land level
	Soil 2d rate.
	West on a random line bet secs 7 & 18
	Var 16° 30' E.
20 00	Set temporary 1/16 sec cor. Land level. Soil 2d rate
40 00	Set temporary 1/4 sec cor Land level. Soil 2d rate
60 00	Set temporary 1/16 sec cor Land level. Soil 2d rate
80 40	Intersect the W Bdy of Tp at 20 lks S of the cor to secs 7. 12. 13 & 18. From this cor I run S 89° 51' E on a true line with the same var bet secs 7 & 18.
20 40	Set a sandstone 13 x 10 x 3 ins marked on E face 1/16 in mound of earth 30 ins diam at base & 12 ins high
40 40	Set a sandstone 14 x 14 x 4 ins marked on

T 3 S. R 4 W of Umiak Meridian

Chains	
	on E face 1/4 mi mounds of earth 36 mis diam at base & 12 mis high.
60 40	Set a candelain 17 x 14 x 5 mis mounds on E face 1/16 mi mounds of earth 30 mis diam at base & 12 mis high for 1/16 sec cor
80 40	To the cor to secs 7, 8, 17 & 18
	Land level
	Soil 2d rate
	March bet secs 7 & 8
	Var 16° 30' E.
20 00	Raised mound of earth 5 ft diam at base & 2 ft high for 1/16 sec cor. Dug pits 18 x 18 x 18 ins N & S of mound 5 ft dist. Land undulating. Soil 2d rate
40 00	Set candelain 14 x 10 x 10 ins mounds on E face 1/4 mi mound of earth 36 ins diam at base & 12 ins high. Land rolling prairie. Soil 2d rate
60 00	Raised mound of earth 5 ft diam at base & 2 ft high for 1/16 sec cor. Dug pits 18 x 18 x 18 ins N & S of mound 5 ft dist. Land prairie. Soil 2d rate
80 00	Set candelain 15 x 8 x 6 ins mounds on N face & E face 1/4 mi mound of earth 36 ins diam at base & 12 ins high for cor to secs 5, 6, 7 & 8
	Land undulating or gently rolling prairie
	Soil 2d rate. Dec 2d 1882
	East on a random line bet secs 5 & 8
	Var 16° 30' E
20 00	Set temporary 1/16 sec cor. Land rolling prairie. Soil 1st rate
40 00	Set temporary 1/4 sec cor. Land rolling prairie. Soil 2d rate
60 00	Set temporary 1/16 sec cor. Land gently rolling. Soil 2d rate
80 16	Intersect the N & S line at 3 links N of the cor to secs 4, 5, 8 & 9. From this cor a pine 11 8 links N 3° E 30 links W on a blazed line with the same var bet secs 5 & 8
20 04	Raised mound of earth 5 ft diam at base & 2 ft high for 1/16 sec cor. Dug pits 18 x 18 x 18 ins E & W of mound 5 ft dist
40 08	Raised mound of earth 5 ft diam at base & 2 ft high for 1/4 sec cor. Dug pits 18 x 18 x 18 ins E & W of mound

T 3 S R 4 W of Uintah Mer.

5 ft dist.

12 Set a sandstone 10 x 8 x 8 ins marked on E face 1/16 in mound of earth 30 ins diam at base & 12 ins high for 1/16 sec cor

14 To the cor to secs 5, 6, 7 & 8
Land gently rolling prairie
Soil 2d rate — sandy
Good bunch grass

West on a random line bet secs 6 & 7
Var 16° 30' E.

2000 Set temporary 1/16 sec cor Land rolling Soil 2d rate
4000 Set temporary 1/4 sec cor Land gently rolling Soil 2d rate
6000 Set temporary 1/16 sec cor Land undulating Soil 2d rate
8000 Intersect the W Bay of Tp at 12 lks S of the cor to secs 1, 6, 7 & 12. From this cor I run S 87° 54' E on a true line bet secs 6 & 7 with the same var

2000 Raised mound of earth 5 ft diam at base & 2 ft high for 1/16 sec cor. Dug pits 18 x 18 x 18 ins E & W of mound 5 ft dist, situated in shallow ravine
4000 Raised mound of earth 5 ft diam at base & 2 ft high for 1/4 sec cor. Dug pits 18 x 18 x 18 E & W of mound 5 ft dist
6000 Set sandstone 18 x 14 x 10 ins marked on E face 1/16 in mound of earth 30 ins diam at base & 12 ins high for 1/16 sec cor. situated in shallow ravine
8000 To the cor to secs 5, 6, 7 & 8
Land gently rolling prairie
Soil 2d rate
Good bunch grass

North on a random line bet secs 5 & 6
Var 16° 30' E.

2000 Set temporary 1/16 sec cor Land level Soil 2d rate
4000 Set temporary 1/4 sec cor Land level Soil 2d rate
6000 Set temporary 1/16 sec cor Land level Soil 2d rate
8024 Intersect the N Bay of Tp at 23 lks E of the cor to secs 5, 6, 31 & 32. From this cor I run S 0° 11' E on a true line bet secs 5 & 6 with the same var

T 3 S R 4 W of Mulah Mer

Chains	
20 24	Raised mound of earth 5 ft diam at base & 2 ft high for 1/16 sec cor. Dug pits 18 x 18 x 18 ins E & W of mound 5 ft dist.
40 24	Raised mound of earth 5 ft diam at base & 2 ft high for 1/4 sec cor. Dug pits 18 x 18 x 18 ins N & S of mound 5 ft dist.
60 24	Raised mound of earth 5 ft diam at base & 2 ft high for 1/16 sec cor. Dug pits 18 x 18 x 18 N & S of mound 5 ft dist.
80 24	To the cor to secs 5, 6, 7 & 8
	Land level prairie
	Soil 2° rate - Sandy
	Plenty of good bunch grass & sage brush
	Dec 3 1882

Volume
#
R0272

Examined by _____

Compared by _____

BOOK A-272

FIELD NOTES

OF THE SURVEY OF THE

Subdivision

of Sec 16 lines

OF

Township No. 3 South

Range No. 4 West

OF THE

UINTAH SPECIAL MERIDIAN

IN

Utah Territory,

AS SURVEYED BY

DANIEL G. MAJOR,

U. S. Surveyor,

Under his Contract,

Dated February 23d, 1882.

Survey Commenced, Nov 22d *1882.*

Survey Completed, Dec 3d *1882.*

BOOK A-272

182

[4—590.]

Township No. 3 South of Range No. 4 West of Willamette Mer. Wash

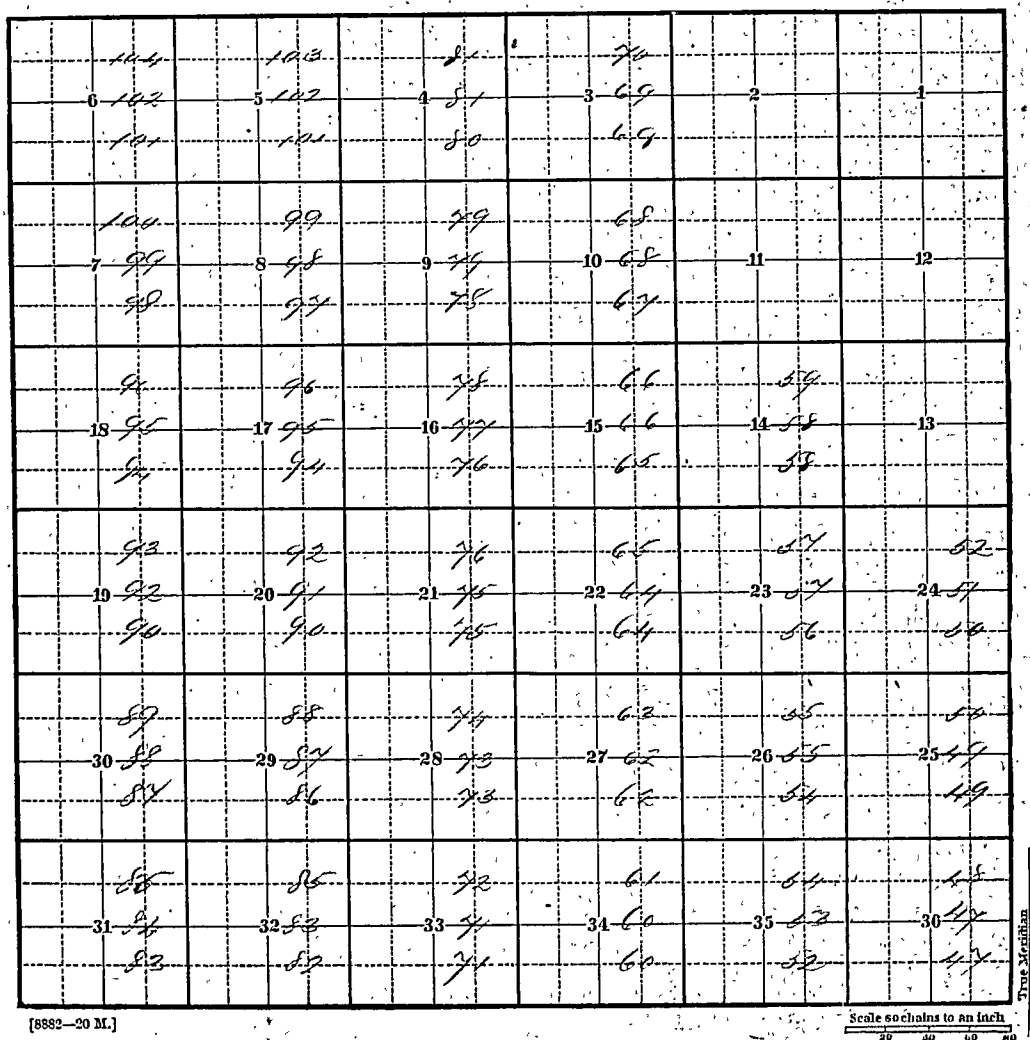

[8882—20 M.]

T. 3 S. R. 4 W. of Uintah Mer'd

Field Notes of the Subdivisional 1/4 & 1/16
Section Lines

[illegible] From the S 1/16 sec cor on sec line bet secs 35 & 36
Run East on a random line through the middle
of the S half of sec 36.

Var 16° 20' E.

20.00 Set temporary 1/16 sec cor. Salt Lake Wagon road
7.3 chs. Land level. Soil excellent.
40.00 Set temporary 1/4 sec cor. Land level. Soil excellent
15 ft. lks S to Salt Lake Wagon Road.
60.00 Set temporary 1/16 sec cor. 8 chs S to Salt Lake
Wagon Road. Land level river bottom. Soil excellent.
80.04 Intersect the E Bdy of the T.P. at 7 lks S of the S 1/16
sec cor. From this cor Down
S 59° 52' W on a line line through the middle
of the S half of sec 36 with the same car.
[illegible] Raised mound of earth 3 ft diam at base &
2 ft high for 1/16 sec cor. Dug pits 18 x 18 x 18 ins E & W
of mound 5 ft dist.
[illegible] Raised mound of earth 3 ft diam at base & 2 ft
high for 1/16 sec cor. Dug pits 18 x 18 x 18 ins E & W
of mound 5 ft dist.
[illegible] Raised mound of earth 3 ft diam at base & 2
ft high for 1/16 sec cor. Dug pits 18 x 18 x 18 ins E & W
of mound 5 ft dist.
[illegible] To the S 1/16 sec cor on sec line bet secs 35 & 36
Land level river bottom
Soil excellent.

From the 1/4 sec cor on sec line bet secs 35 & 36
Run East on a random line through the middle of sec 36.

Var 16° 20' E.

20.00 Set temporary 1/16 sec cor. Land level. Soil 1st rate
[illegible] Small ridge 60 ft high N.W. & S.E.
40.00 Set temporary 1/4 sec cor. Land level. Soil 1st rate
60.00 Set temporary 1/16 sec cor. Land level. Soil 1st rate
12 chs S to small ridge
80.09 Intersect the E Bdy of T.P. at 7 lks N of the
1/4 sec cor. From this cor Down

T 3 S R 4 W of Uintah Merid

Chains	
	N 89° 57' W on a true line through the middle of sec 36 with the same var.
20.02	Set a sandstone 13 x 10 x 3 ins marked on E face 1/16 in mound of earth 30 ins diam at base & 12 ins high for 1/16 sec cor
40.04	Set a sandstone 10 x 10 x 6 ins marked on E face 1/4 in mound of earth 36 ins diam at base & 12 ins high for 1/4 sec cor
60.06	Set sandstone 15 x 15 x 4 ins marked on E face 1/16 in mound of earth 30 ins diam at base & 12 ins high for 1/16 sec cor.
80.09	To the 1/4 sec cor on line bet secs 35 & 36
	Land level river bottom
	Soil excellent
	From the N 1/16 sec cor on line bet secs 35 & 36 I run East on a random line through the middle of the N 1/2 of sec 36
	Var 16° 20' E
20.00	Set temporary 1/16 sec cor 5 chs S to water drain course E. Land rolling. Soil 1st rate
40.00	Set temporary 1/16 sec cor 6 chs S to water drain course N E. Land undulating. Soil good.
60.00	Set temporary 1/16 sec cor Land rolling. Soil 1st rate
70.00	Cross small ridge N W & S E.
80.06	Intersect the E Bdy of Tp at 4 chs N of the N 1/16 sec cor. From this cor I run N 89° 58' W on a true line through the middle of the N half of sec 36 with same var
20.01	Set a sandstone 20 x 10 x 10 ins marked on E face 1/16 in mound of earth 30 ins diam at base & 12 ins high for 1/16 sec cor
40.03	Set a sandstone 14 x 12 x 6 ins marked on E face 1/4 in mound of earth 36 ins diam at base & 12 ins high for 1/4 sec cor
60.04	Set sandstone 25 x 10 x 10 ins marked on E face 1/16 in mound of earth 30 ins diam at base & 12 ins high for 1/16 sec cor
80.06	To the N 1/16 sec cor on line bet secs 35 & 36
	Land rolling or undulating
	Soil 1st rate

From the S 1/16 Cor. on the line between Secs. 24 & 25 Town
East on a random line through the mound of the
S. half of Sec. 25.
Var. 16° 20' E.

0.00 Set temporary 1/16 Cor. on small bench S. of
S. to Gully. Land rough. Set 2" Stake
0.00 Set temporary 1/16 Cor. land rough. Set 2" Stake
0.00 Set temporary 1/16 Cor. land rough. Set 2" Stake
11.00 Quarter Sec. Cor. Bears S. 3 E. 11.00 chs.
S 1/16 Cor. on Ridge Top. Finished Cor. Down
S. 89° 50' W. on a true line through the mound
of S 1/2 of Sec. 25 with Basis Bearings.
21.00 Basis mound of earth 3 ft. in diameter 2
ft. high for 1/16 Cor. on Bears: 11 links S. 18 links E. a
pine 30 in. diameter. 3 ft. down
40.00 Set Basis Iron 12 x 10 x 6 ins. Marked on 5 faces 1/16
in mound of earth 30 ins. diameter 12
ins. high for 1/16 Cor.
60.00 Set Basis Iron 25 x 20 x 12 ins. Marked on 5 faces 1/16
in mound of earth 30 ins. diameter 12
ins. high for 1/16 Cor.
80.16 To the S 1/16 Cor. on the line between Secs. 24 & 25
Land rough & mountainous
Set 2" Stake. Var. 16° 20' E. 1882

From the S 1/16 Cor. on the line between Secs. 24 & 25 Town
East on a random line through the mound of
Sec. 25. Var. 16° 20' E.

1.00 Recess blaze of bench
2.00 Set temporary 1/16 Cor. land line. Set 2" Stake
10.00 Set temporary 1/16 Cor. land line. Set 2" Stake
60.00 Set temporary 1/16 Cor. land line. Set 2" Stake
80.00 Quarter Sec. Cor. Bears S. 3 E. 11.00 chs. S. of the
1/16 Cor. Finished Cor. Down
S. 89° 51' W. on a true line through the mound of
Sec. 25. with the Basis Bearings.
21.00 Basis mound of earth 3 ft. in diameter
2 ft. high for 1/16 Cor. on Bearings: 15 x 18 x 18 ins.
E. a pine 30 in. diameter. 3 ft. high
40.16 Basis mound of earth 3 ft. in diameter
2 ft. high for 1/16 Cor. on Bearings: 15 x 18 x 18 ins. E. a

		of land.
		of record. S. P. C.
1	11	15	Set a Quarter corner 30 x 18 x 4 ins. marked S. C.
			pos. 1/16 sec. mound of earth 36 ins. diam. at base
			& 12 ins. high for 1/16 Sec. cor.
8	11	20	To the 1/4 Sec. cor. on Sec. line bet. Secs. 28 & 29.
			Land level
			Soil 2nd rate
			From the N. 1/16 Sec. cor. on Sec. line bet. Secs. 28 & 29
			Run East on a random line through the middle of the
			N. 1/2 of Sec. 28.
			Var. 16° 20' E.
2	01	11	Set temporary 1/16 Sec. cor. Land level Soil 1st rate
4	00	00	Set temporary 1/16 Sec. cor. Land level Soil 2nd rate
6	00	00	Set temporary 1/16 Sec. cor. Land level Soil 2nd rate
8	11	18	Intersect the E. Bdy. of T. 3 S. at 2 S. 11.6 chs. S. of the N.
			1/16 Sec. cor. From this cor. Run
			S. 89° 48' W. on a true line through the middle
			of the N. 1/2 of Sec. 28 with the Land run
2	11	01	Record mound of earth 6 ft. diam. at base 2 ft.
			high for 1/16 Sec. cor. bng. pits 18 x 18 x 18 ins. E. & W. of
			mound 6 ft. dist. Situated on level plateau
4	11	19	Record mound of earth 5 ft. diam. at base 2 ft.
			high for 1/16 Sec. cor. bng. pits 18 x 18 x 18 ins. E. & W. of
			mound 6 ft. dist. Situated on level plateau
6	11	13	Record mound of earth 6 ft. diam. at base 2 ft.
			high for 1/16 Sec. cor. bng. pits 18 x 18 x 18 ins. E. & W. of
			mound 6 ft. dist. Situated on level plateau
8	11	18	To the N. 1/16 Sec. cor. on Sec. line bet. Secs. 28 & 29.
			Land level
			Soil 2nd rate
			From the S. 1/16 Sec. cor. on line bet. Secs. 21 & 28 Run
			East on a random line through the middle
			of the S. 1/2 of Sec. 21.
			Var. 16° 20' E.
2	00	00	Set temporary 1/16 Sec. cor. Land undulating Soil 2nd rate
4	00	00	Set temporary 1/16 Sec. cor. Land undulating Soil 2nd rate
6	00	00	Set temporary 1/16 Sec. cor. Land undulating Soil 2nd rate
8	01	9	Intersect the E. Bdy. of T. 3 S. at 1.6 chs. N. of
			the S. 1/16 Sec. cor. From this cor. Run

T. 3 S. R. 4 W. of Uintah Meridian

Same	N. 89° 35' W. on a line through the monument of the S 1/2 of Sec. 24, with the Same Cor.
211 4.3	Basin mound of earth 3 ft. diam at base 1 1/2 ft high for 1/16 Sec. Cor. Dug pits 18 x 18 x 18 ins. E. & W. of mound 3 ft. dist. Witness pit. Alder pole
211 1.11	Basin mound of earth & rock 3 ft. diam at base 1 1/2 ft high for 1/4 Sec. Cor. Dug pits 18 x 18 x 18 ins. E. & W. of mound 3 ft. dist.
10.15	Set a sandstone 18 x 10 x 5 ins. marked on E. face 1/16 W. mound of earth 30 ins. diam at base 12 ins. high 1/16 Sec. Cor. Witness on S. bank of wash
211 1.9	Tobic 1/16 Sec. Cor. on N. line Lot Sec. 23 & 24. Sand bank in mountain 9. Salt 2° salt
	Basin the 1/4 Sec. Cor. on N. line Lot Sec. 23 & 24 Down East on a random line through the mound of Sec. 24 Jan 16° 20' E.
500	Basin
20.00	Set temporary 1/16 Sec. Cor. Sand mound adjoining Sand 2° salt
40.00	Set temporary 1/4 Sec. Cor. Sand rough. Salt 2° salt
48.00	W. end mts. Cañon
58.00	Ascend to bluff
60.00	Set temporary 1/16 Sec. Cor. Sand rough. Salt 2° salt Tobic S. to Cañon. Coyote, course E. S. E.
80.17	Junct. the E. 1/3 day of T. P. at 11.00 N. 70 E. 1/4 Sec. Cor. Basin on Down.
	N. 89° 35' W. on a line through the mound of Sec. 24 with the Same Cor.
2.004	Set a sandstone 18 x 10 x 5 ins. marked on E. face 1/16 W. mound of earth 30 ins. diam at base 1 1/2 ins. high for 1/16 Sec. Cor. Witness on bank of wash
4.008	Set a sandstone 18 x 12 x 8 ins. marked on E. face 1/4 W. mound of earth 30 ins. diam at base 1 1/2 ins. high for 1/4 Sec. Cor. Witness on S. bank wash
6.012	Basin mound of earth 3 ft. diam at base 1 1/2 ft high for 1/4 Sec. Cor. Dug pits 18 x 18 x 18 ins. E. & W. of mound 3 ft. dist. Witness on plateau
20.17	Tobic 1/4 Sec. Cor. on N. line Lot Sec. 23 & 24 Sand & rock mountain Salt 2° salt

T. 3 S. R. 4 W. of Uintah Meridian

Chains	
	From the N 1/16 sec. cor. on sec. line between secs. 23 & 24 Down. Easton a random line through the mounds of the N 1/2 of sec. 24.
	Var. 16° 20' E.
17.00	Along S. bank of stream
20.00	Set temporary 1/16 sec. cor. Down. Set 2" Stake
22.00	Crossed stream on high bench
40.00	Set temporary 1/16 sec. cor. Down. Set 2" Stake
60.00	Set temporary 1/16 sec. cor. Down. Set 2" Stake
80.11	Intersect the E. Bdy. of Uintah Irr. Proj. S. of the N 1/16 sec. cor. Down.
	S. 89° 57' W. on a true line through the middle of the N 1/2 of sec. 24. Witness Cor. Bears
20.03	Point mound of earth 5 ft. diameter base 2 ft. high for N 1/16 sec. cor. Witness Pinon 12 in. Dia. Bears N. 1 E. 14 lks. Pinon 18 in. Dia. Bears S. 1 E. 12 lks.
400.06	Set a Standard 18 x 18 x 5 ins. marked on E face N 1/16 cor. Mound of earth 30 ins. diam. at base x 12 ins. high for N 1/16 sec. cor. Witness Pinon 12 in. Dia. Bears N. 1 E. 14 lks. Pinon 18 in. Dia. Bears S. 1 E. 12 lks.
410.06	Set a Standard 18 x 18 x 5 ins. marked on E face N 1/16 cor. Mound of earth 30 ins. diam. at base x 12 ins. high for N 1/16 sec. cor. Witness Cedar 6 in. Dia. Bears N. 1 E. 14 lks. Cedar 6 in. Dia. Bears S. 1 E. 12 lks.
820.11	Top of N 1/16 sec. cor. on sec. line between secs. 23 & 24. Run. Sandy, rocky, broken & mountainous. Soil & Stone. Timber.
	The Standard Sec. Cors. 1, 12 & 13 being composed of high ridges & cliffs of clay & fallen sandstone rock & these Secs. were not surveyed.
	From the S 1/16 sec. cor. on sec. line between secs. 34 & 35. Down. Easton a random line through the mounds of the S 1/2 of sec. 35.
	Var. 16° 20' E.
20.00	Set temporary 1/16 sec. cor. Down. Set 2" Stake
40.00	Set temporary 1/16 sec. cor. Down. Set 2" Stake
48.00	Left bank of Duchesne River. Course N.
32.10	Right bank of River. Thence through bottom
60.00	Set temporary 1/16 sec. cor. Down. Set 2" Stake
69.90	Right bank of Duchesne River. Course S.

T. 3 S. R. 4 W. of Mount Diablo

4 mis		
2.00	Left bank of River. Thence through chain brush	
4.10	Willows the following bearings and distances	
	viz: S 1/16 acres. From this cor. a mon	
	N. 89° 45' W. on a true line through the middle of	
	the S 1/2 of sec 36. with the same cor.	
2.10	Set a cedar wood post 4 ft. long 3 ins sq. 18 ins deep	
	in the ground for 1/16 sec cor, mounds 1/16 m & pits	
	1. Built a mound of earth 30 ins diam. at	
	base x 12 ins high around post.	
2.20	Set a cedar wood post 4 ft. long 3 ins sq 18 ins	✓
	deep in the ground for 1/16 sec cor mounds & pits	
	1/16. 1. Built mound of earth 30 ins diam at	
	base x 12 ins high around post.	
2.30	Set a Candelaria 20 x 10 x 3 ins marked on 6 faces	
	1/16 in mound of earth 30 ins diam at base x 12	
	ins high for 1/16 sec cor.	
50 40	To the S 1/16 sec cor in sec line bet secs 34 & 35	
	Land line runs fair con	
	Set 1 on 6 faces - admiral	
	Brace, under brush, some small cottonwood timber	
	From the 1/4 S. sec cor in sec line bet secs 34 & 35 dists	✓
	East on a random line through the middle of sec 35	
	Var 16° 30' E.	
20.00	Set temporary 1/16 sec cor. Land level soil 1st rate	
40.00	Set temporary 1/4 sec cor Land level soil 1st rate	
60.00	Set temporary 1/16 sec cor. Land level soil 1st rate	
80.32	Intersect the sec line bet secs 35 & 36 at 10 lks S.	
	of the 1/4 sec cor. From this cor. a mon.	
	S. 89° 56' W. on a true line through the middle	
	of sec 35 with the same var.	✓
2.00	Set a Candelaria 10 x 10 x 8 ins marked on 6 faces 1/16	
	ins mound of earth 30 ins diam at base x 12	
	ins high for 1/16 sec cor situated on line near bottom	
40.16	Set a Candelaria 12 x 10 x 8 ins, marked on 6 faces 1/4	
	ins mound of earth 36 ins diam at base x 12 ins	
	high for 1/4 sec cor. situated on line near bottom	
60.24	Set a Candelaria 18 x 14 x 6 ins marked on 6 faces	
	1/16 ins mound of earth 30 ins diam at base x	
	12 ins high for 1/16 sec cor	
80.32	To the 1/4 sec cor on sec line bet secs 34 & 35	

T 3 S R 4 W of Mulah Merid

chains	
	Land level river bottom
	Soil 1st rate
	From the N 1/16 sec cor on sec line bet secs 34 & 35 I run
	East on a random line through the middle
	of the N 1/2 of sec 35
	Var 16° 20' E
	Ascend bluffs
20.00	Set temporary 1/16 sec cor Land rough Soil 2d rate
23.00	Along slope of bluff
40.00	Set temporary 1/16 sec cor. Land rough. Soil 2d rate
59.00	Water drain Course S.
60.00	Set temporary 1/16 sec cor 100 lks S to edge of
	river bluffs. Land mountainous. Soil 2d rate
80.28	Intersect the sec line bet secs 35 & 36 at 30 lks
	S of the N 1/16 sec cor. From this cor I run
	S 89° 47' W on a true line through the middle of
	the N 1/2 of sec 35 with the same var.
20.07	Set a sandstone 15 x 10 x 5 ins marked on E face
	1/16 in mound of earth 30 ins diam at base & 12
	ins high for 1/16 sec cor. situated on plateau near edge
40.24	Set a sandstone 16 x 13 x 8 ins marked on E face 1/16
	in mound of earth 30 ins diam at base & 12 ins
	high for 1/16 sec cor. situated top of bluff
60.28	Set sandstone 15 x 15 x 9 ins marked on E face 1/16
	in mound of earth 30 ins diam at base & 12 ins
	high for 1/16 sec cor. situated on slope to N
80.28	To the N 1/16 sec cor on line bet secs 34 & 35
	Land rough mountainous & washed
	Soil 2d rate
	From the S 1/16 sec cor on sec line bet secs 26 & 27 I run
	East on a random line through the middle of the S
	half of sec 26
	Var 16° 20' E
20.00	Set temporary 1/16 sec cor. Land rolling. Soil 2d rate
40.00	Set temporary 1/16 sec cor Land rolling. Soil 2d rate
55.00	Top of small ridge. Course N & S
60.00	Set temporary 1/16 sec cor Land rolling Soil 2d rate
70.00	Ascend hill
80.10	Intersect the sec line bet secs 25 & 26 at 18 lks N

T 3 S R 4 W of Umiat Meridian

N. opposite S/16 cor. on Township line on S. side
N. 89° 53' W. a distance of 1320 ft. through the middle
of the S/2 of sec 26 with the same cor.
11 11 2 Set a Randolph 12 x 10 x 5 ins. marked on E face
1/16 in mound of earth 30 ins. diam at base x 12
ins. high for 1/16 sec. cor.
11 11 1 Set a Randolph 16 x 8 x 6 ins. marked on E face 1/16
in mound of earth 30 ins. diam at base x 12 ins
high for 1/16 sec. cor. Bank approx. W.
10 11 7 Set a Randolph 11 x 11 x 6 ins. marked on E face 1/16
in mound of earth 30 ins. diam at base x 12 ins
high for 1/16 sec. cor. situated on bank.
10 11 10 Perch S/16 sec. cor. on line bet. secs. 26 & 27.
Bank falling & caved
Dark & rocky

From the S/16 sec. cor. on line bet. secs. 26 & 27 Azimuth
East on a random line through the middle of sec. 26
Var. 16° 20' E.
2 00 00 Set temporary 1/16 sec. cor. Bank gently sloping East & dark
4 00 00 Set temporary 1/16 sec. cor. Bank gently sloping East & dark
6 00 00 Set temporary 1/16 sec. cor. Bank moderately sloping East & dark
6 50 00 Edge of bluff. Stream
20 11 11 Pile of rocks on line bet. secs. 25 & 26 at 49 links S. of the
1/4 sec. cor. Stream thereon Azimuth
S. 89° 3' W. on a random line through the middle of sec.
26 with the same cor.
3 11 11 1 Set Randolph 12 x 10 x 5 ins. marked on E face 1/16
in mound of earth 30 ins. diam at base x 12 ins
high for 1/16 sec. cor. situated on flat bank
3 0 11 2 Set Randolph 16 x 14 x 4 ins. marked on E face 1/16
in mound of earth 36 ins. diam at base x 12 ins
high for 1/4 sec. cor. situated on open flat bank
6 0 11 3 Set a Randolph 15 x 9 x 3 ins. marked on E face 1/16
in mound of earth 30 ins. diam at base x 12 ins.
high for 1/16 sec. cor. situated on open flat bank
8 11 04 To the 1/4 sec. cor. on line bet. secs. 26 & 27
Bank gently sloping & undulating & flat bank
Dark & rocky

From the N. 1/16 sec. cor. on line bet. secs. 26 & 27 Azimuth
East on a random line through the middle of the

T. 3 S. R. 4 W. of Umiat Meridian

chains	
	N. boundary sec. 26
	(Var. 16° 20' E.)
3.00	Small hill
20.00	Set temporary M.C. sec. cor. Same Level Valley, Scat. 2" dia.
40.00	Set temporary M.C. sec. cor. Same Level Valley, Scat. 2" dia.
43.00	Same Level Valley, ravine slopes of mts. NE
60.00	Set temporary M.C. sec. cor. Same valley, Scat. 2" dia.
79.96	Intersect the section line sec. 25 & 26 at 87.00 L. Sup.
	the N.M.C. sec. cor. from this cor. Azim.
	S. 89° 41' W. on a true line through the middle
	of the W. 1/2 of sec. 26 with the same var.
1999	Set a sandstone 18 x 12 x 10 ins. monument in E. face M.C.
	in mound of earth 30 ins. diam. at base x 12 ins.
	high for M.C. sec. cor. witness corner, slope to S.
39.98	Same mound of earth 5 ft. diam. at base x 2 ft.
	high for M.C. sec. cor. Dug pits 18 x 18 x 18 ins. E. & W. of
	mound 5 ft. dist.
59.97	Set a sandstone 12 x 12 x 6 ins. monument in E. face M.C.
	in mound of earth 30 ins. diam. at base x 12
	ins. high for M.C. sec. cor. witness corner, small valley
79.96	To the N.M.C. sec. cor. on section line sec. 26 & 27
	Same Level Valley
	Scat. 2" dia. Nov. 23, 1942
	From the S.M.C. sec. cor. on section line sec. 22 & 23 run
	East on a random line through the middle of the
	S. 1/2 of sec. 23
	(Var. 16° 20' E.)
20.00	Set temporary M.C. sec. cor. Same valley, Scat. 2" dia.
35.00	Top of hill, Sharp. Thence descend to
36.00	Ravine. Same S.W.
40.00	Set temporary M.C. sec. cor. Same valley, Scat. 2" dia.
60.00	Set temporary M.C. sec. cor. Same valley, Scat. 2" dia.
79.84	Intersect the section line sec. 23 & 24 at 17.60 L.
	W. of the S.M.C. sec. cor. from this cor. Azim.
	N. 89° 53' W. on a true line through the middle of
	the S. half of sec. 23 with the same var.
19.96	Ravine mound of earth 5 ft. diam. at base x 2 ft.
	high for M.C. sec. cor. Dug pits 18 x 18 x 18 ins. E. & W. of
	mound 5 ft. dist.
39.92	Set a sandstone monument in E. face M.C. ins.

T. 3 S. R. 4 W. of Umiat. Meridian

	Mound of rock 30 cms diam at base 1-12 cms high for N/16 corner. Situated on bench
19 88	Set a standard 25 x 20 x 10 cms mound on E face N/16 mound of rock 30 cms diam at base 1-12 cms high for N/16 corner
19 84	Found N/16 corner on meander line between secs 22 & 23 Bears variable Basalt
	Bears 2 degs E
	From N/16 corner on meander line between secs 22 & 23 Bears East on a magnetic line through open N/16 of sec 23
	Var 16° 20' E.
20 00	Set temporary N/16 corner. Bears indiscriminately. Set 2 stakes
40 00	Set temporary N/16 corner. Bears generally. Set 2 stakes
60 00	Set temporary N/16 corner. Bears generally. Set 2 stakes
79 78	Quartzite Ledge bears 23 x 24 at 56 cms S of N/16 corner. From this cor a mon S. 89° 36' W on a line through the middle of sec 23 with the bears cor
19 96	Mound of rock 3 ft diam at base 2 ft high for N/16 corner. Buried 15 x 15 x 15 cms 2 cms of mound 3 ft dist. Situated on open tableland
39 89	Mound of rock 3 ft diam at base 2 ft high for N/16 corner. Buried 15 x 15 x 15 cms 8 cms of mound 3 ft dist. Situated on open tableland
59 84	Mound of rock 3 ft diam at base 2 ft high for N/16 corner. Buried 15 x 15 x 15 cms 8 cms of mound 3 ft dist. Situated on open tableland
79 78	Found N/16 corner on meander line between secs 22 & 23 Bears generally variable Basalt
	Bears 2 degs E
	From N/16 corner on meander line between secs 22 & 23 Bears East on a magnetic line through open N/16 of sec 23
	Var 16° 20' E.
20 00	Set temporary N/16 corner. Bears indiscriminately. Set 2 stakes
40 00	Set temporary N/16 corner. Bears generally. Set 2 stakes
60 00	Set temporary N/16 corner. Bears generally. Set 2 stakes
79 84	Quartzite Ledge bears 23 x 24 at 27 cms N of N/16 corner. Found chiseled cor 2 cms

194 T 3 S R 4 W of Uintah Merid.

Chains	
	N 89° 44' W on a true line through the middle of the N 1/2 of sec 23 with the same var.
19.97	Raised mound of earth 5 ft diam at base & 2 ft high for 1/16 sec cor. Dug pits 18x18x18 ins E&W of mound 5 ft dist. situated on tableland
39.93	Raised mound of earth 5 ft diam at base & 2 ft high for 1/16 sec cor. Dug pits 18x18x18 ins E&W of mound 5 ft dist situated on tableland
59.90	Raised mound of earth 5 ft diam at base & 2 ft high for 1/16 sec cor. Dug pits 18x18x18 ins E&W of mound 5 ft dist. situated on tableland
79.86	To the N 1/16 sec cor on sec line bet secs 22 & 23 Land undulating, or gently rolling tableland Soil 2d rate
	From the S 1/16 sec cor on sec line bet secs 14 & 15 Run East on a random line through the middle of the S 1/2 of sec 14. Var 16° 25' E.
20.00	Set temporary 1/16 sec cor Land undulating. Soil 2d rate
40.00	Set temporary 1/16 sec cor Land gently rolling. Soil 2d rate
60.00	Set temporary 1/16 sec cor. Land undulating. Soil 2d rate
79.94	Intersect the sec line bet secs 13 & 14 at 42 lks N of the 1/4 sec cor. From this cor I run N 89° 42' W on a true line through the middle of the S 1/2 of sec 14 with the same var.
19.99	Set a sandstone 10x10x5 ins marked on E face 1/16 in mound of earth 30 ins diam at base & 12 ins high for 1/16 sec cor. Land sloping to S.
39.97	Set sandstone 14x12x6 ins marked on E face 1/16 in mound of earth 30 ins diam at base & 12 ins high for 1/16 sec cor. situated on open plateau
59.96	Raised mound of earth 5 ft diam at base & 2 ft high for 1/16 sec cor. Dug pits 18x18x18 E&W of mound 5 ft dist. situated on open plateau
79.94	To the S 1/16 sec cor on sec line bet secs 14 & 15 Land gently rolling or undulating tableland Soil 2d rate
	From the 1/4 sec cor. on sec line bet secs 14 & 15 Run East on a random line through the middle of sec 14.

T. 3 S. R. 4 W. of Uintah Mer'd

195

Chains	
	Var. 16° 25' E.
0.00	Set temporary 1/16 sec cor. Land undulating. Soil 2d rate
40.00	Set temporary 1/4 sec cor. Land undulating. Soil 2d rate
60.00	Set temporary 1/16 sec cor. Land gently rolling. Soil 2d rate
80.00	Intersect the sec line bet secs 13 & 14 at 44 lks. S of the 1/4 sec cor. From this cor I run S. 89° 41' W on a true line through the middle of sec 14 with the same var.
0.00	Set a sandstone 18 x 12 x 6 ins marked on E face 1/16 in mound of earth 30 ins diam at base & 12 ins high for 1/16 sec cor. Land sloping gently to S.
40.00	Raised mound of earth 5 ft diam at base & 2 ft high for 1/4 sec cor. Dug pits 18 x 18 x 18 ins E & W of mound 5 ft dist, situated near a sink
60.00	Raised mound of earth 5 ft diam at base & 2 ft high for 1/16 sec cor Dug pits 18 x 18 x 18 ins E & W of mound 5 ft dist situated on open plateau
80.00	To the 1/4 sec cor on sec line bet secs 14 & 15 Land undulating or gently rolling Soil 2d rate
	From the N 1/16 sec cor on sec line bet secs 14 & 15 I run, East on a random line through the middle of the N 1/2 of sec 14
	Var 16° 20' E.
20.00	Set temporary 1/16 sec cor. Land undulating Soil 2d rate
39.00	Gully or wash, course S.
40.00	Set temporary 1/16 sec cor. Land undulating. Soil 2d rate
60.00	Set temporary 1/16 sec cor Land undulating Soil 2d rate
80.08	Intersect the sec line bet secs 13 & 14 at 21 lks N of the N 1/16 sec cor From this cor I run N 89° 57' W on a true line through the middle of the N 1/2 of sec 14 with the same var.
20.02	Set three sandstones 20 x 13 x 10 ins 15 x 15 x 15, 15 x 10 x 5 ins each marked 1/16 in mound of earth & stone 36 ins diam at base & 12 ins high for 1/16 sec cor
40.04	Raised mound of earth 5 ft diam at base & 2 ft high for 1/4 sec cor. Dug pits 18 x 18 x 18 ins E & W of mound 5 ft dist situated on open plateau
60.06	Raised mound of earth 5 ft diam at base & 2 ft high for 1/16 sec cor. Dug pits 18 x 18 x 18 ins E & W of

T. 3 S. R. 1 W. of Umiat. Meridian

Chains	
	mound 5 ft dist circumfer in open plain
80 08	To the 7 1/16 cor on ran line bet secs 1 & 4
	Land undulating or gently rolling tableland
	Last 2 chains Dec 24, 1952
4 V	From the 8 1/16 cor on ran line bet secs 33 & 34
	Run East on a random line through the middle
	of the S 1/2 of sec 34
	Var 16° 30' E.
10 25	Ravine Course N. N. E.
18 00	Xing ravine or water N. N. E.
20 00	Set temporary 1/16 cor. Land line. Last 1st half
24 00	Right bank of Dubhesse River Course E. S. E.
	Line runs in river to
42 00	Right bank of river course N. W.
60 00	Set temporary 1/16 cor. Land line Last 1st half
80 60	Intersect the ran line bet secs 34 & 35 at 23 lks S.
	of the S 1/16 cor. From this cor Azim
	S 89° 30' W on a ran line through the middle of
	the S 1/2 of sec 34 with the same var.
20 13	Set a cottonwood post 4 ft long 6 ins sq, 18 ins dep
	in the ground for 1/16 cor on marked 1/16 on E face
	Built mound of earth 30 ins diam at
	base 12 ins high for 1/16 cor on mound post
40 30	The cor point falling in the river 2 chs at a
	point 100 lks S. a cottonwood 20 x 12 x 4 ins
	marked on S face W.C. 1/16 W mound of earth
	30 ins diam at base 12 ins high for witness
	cor to the 1/16 cor.
60 45	Set a cottonwood 16 x 8 x 6 ins marked on E face
	1/16 W mound of earth 30 ins diam at base
	12 ins high for 1/16 cor. Situated on bench.
80 60	To the S 1/16 cor on ran line bet secs 33 & 34
	Land line runs ballast
	Last 1 chain
	Dense undergrowth. Some small cottonwood timber
	From the 1/4 cor on ran line bet secs 33 & 34. Run
	East on a random line through the middle of sec 34
	Var 16° 20' E.
2 00	Left bank of Dubhesse River Course E. N. E.

T 3 S R 4 W of Uintah Mer'd

Chains	
	Thence the line runs through river to
12 00	Left bank of Duchesne River Course S.E.
20 00	Set temporary 1/16 sec cor. Land level Soil 1st rate
40 00	Set temporary 1/4 sec cor. Land level Soil 1st rate
52 00	Salt Lake Wagon road S.E. by E.
60 00	Set temporary 1/16 sec cor. Land level Soil 1st rate
80 44	Intersect the sec line bet secs 34 & 35 at 19 lks S of the 1/4 sec cor. From this cor I run
	S 89° 52' W on a true line through the middle of sec 34 with the same var.
20 11	Set sandstone 15 x 10 x 4 ins marked on E face 1/16 in mound of earth 30 ins diam at base & 12 ins high for 1/16 sec cor situated on open flat.
40 22	Set sandstone 17 x 10 x 4 ins marked on E face 1/4 in mound of earth 36 ins diam at base & 12 ins high for 1/4 sec cor.
60 33	Set a cottonwood post 3½ ft long 3 ins sq. 18 ins deep in ground for 1/16 sec cor. marked on E face 1/16 Built a mound of earth 36 ins diam at base & 18 ins high around post
80 44	To the 1/4 sec cor on sec line bet secs 33 & 34
	Land level river bottom
	Soil 1st class alluvial
✓ ⊥	Dense underbrush, some small cottonwood timber
	From the N 1/16 sec cor on sec line bet secs 33 & 34 I run East on a random line through the middle of the N ½ of sec 34.
	Var 16° 20' E.
8 00	Salt Lake Wagon Road course E S E & W N W.
20 00	Set temporary 1/16 sec cor. Land level Soil 1st rate
40 00	Set temporary 1/16 sec cor Land level Soil 1st rate.
60 00	Set temporary 1/16 sec cor. Land level. Soil 1st rate
80 31	Intersect the sec line bet secs 34 & 35 at 10 lks S of the N 1/16 sec cor. From this cor I run
	S 89° 56' W on a true line through the middle of the N ½ of sec 34 with the same var.
20 08	Set a sandstone 12 x 10 x 7 ins marked on E face 1/16 in mound of earth 30 ins diam at base & 12 ins high for 1/16 sec cor. situated on open flat.
40 16	Set sandstone 14 x 10 x 8 ins marked on E face 1/16 in mound of earth 30 ins diam at base & 12 ins high

T 3 S R 4 W of Uintah Merid

Chains	
	high for 1/16 sec cor.
60 24	Set a sandstone 12x10x6 ins marked on E face 1/16 in mound of earth 30 ins diam at base & 12 high for 1/16 sec cor. 570 chs S to road
80 31	To the N 1/16 sec cor on sec line bet secs 33 & 34 Land level or gently undulating river bottom Soil 1st Class
	From the S 1/16 sec cor on sec line bet secs 27 & 28 I run East on a random line through the middle of the S 1/2 of sec 27 Var 16° 20' E
2000	Set temporary 1/16 sec cor Land rough Soil 3d rate
3700	Ravine Course S. E.
4000	Set temporary 1/16 sec cor Land rough Soil 3d rate
4200	Ravine Course S. E.
6000	Set temporary 1/16 sec cor Land rough Soil 3d rate
80 24	Intersect the sec line bet secs 21 & 27 at 14 lks S of the S 1/16 sec cor. From this cor I run S 89° 54' W on a true line through the middle of the S 1/2 sec 27 with same var.
211 11	Set sandstone 15x11x6 ins marked on E face 1/16 in mound of earth 30 ins diam at base & 12 ins high for 1/16 sec cor.
40 12	Set a sandstone 16x10x6 ins marked on E face 1/16 in mound of earth 30 ins diam at base & 12 ins high for 1/16 sec cor situated on slope of ravine
60 18	Set sandstone 18x14x6 ins marked on E face 1/16 in mound of earth 30 ins diam at base & 12 ins high for 1/16 sec cor
80 24	To the S 1/16 sec cor on sec line bet secs 27 & 28 Land rough, mountainous & washed Soil 3d rate gravel
	From the 1/4 sec cor on sec line bet sec 27 & 28 I run East on a random line through the middle of sec 27 Var 16° 20' E
2000	Set temporary 1/16 sec cor Land rough Soil 3d rate
4000	Set temporary 1/4 sec cor Land rough Soil 3d rate
6000	Set temporary 1/16 sec cor Land rough Soil 3d rate

T. 3 S. R. 4 W. of Umiat Meridian

Chains	
0.24	Quartzite outcrop bet secs 26 & 27 as 12 chs S. of the N 1/4 cor of Section 27 on a N. 89° 55' W. on a true line through the middle of sec 27 with the same bar.
0.06	Set a Sandstone 15"x12"x8" ins. marked m. & pace 1/16 in mound of earth 30 ins. diam at base x 12 ins high for 1/16 sec cor situated on high point on S slope
0.12	Set a Sandstone 14"x12"x10"+9"+7" ins marked 1/4 on E face in mound of earth 30 ins diam at base x 12 ins high for 1/4 sec cor.
0.18	Set a Sandstone 14"x13"x11" ins marked on E face 1/16 in mound of earth 30 ins diam at base x 12 ins high for 1/16 sec cor.
0.24	To the 1/2 sec cor on outcrop bet secs 27 & 28 Sand rough & mountainous Sect 2nd rate

	From the N 1/16 sec cor on outcrop bet secs 27 & 28 Run East on a random line through the middle of the N 1/2 of sec 27 Var 16° 30' E.
20.00	Set limestone 1/16 sec cor Same rough Sect 2nd rate
38.00	Bluffs, Course N. E. & S. W.
40.00	Set limestone 1/16 sec cor. Same rough Sect 2nd rate
60.00	Set limestone 1/16 sec cor Same rough. Sect 2nd rate
Pr 30	Intersect the outcrop bet secs 26 & 27 at 21 chs S. of the N 1/16 sec cor. From the same run S. 89° 57' W. on a true line through the middle of the N 1/2 of sec 27 with the same bar.
20.07	Set a Sandstone 20"x19"x12" ins marked on E face 1/16 in mound of earth 30 ins diam at base x 12 ins high for 1/16 sec cor situated on S W slope of bluff.
40.15	Set Sandstone 17"x14"x8" ins marked on E face 1/16 in mound of earth 30 ins diam at base x 12 ins high for 1/16 sec cor situated on level tableland
60.22	Set a Sandstone 15"x14"x11" ins marked on E face 1/16 in mound of earth 30 ins diam at base x 12 ins high for 1/16 sec cor situated in middle of creek running S.W.
80.30	To the N 1/16 sec cor on outcrop bet secs 27 & 28 Sand rough & mountainous Sect 2nd rate.

T 3 S R 4 W of Umiat Meridian

Same	Beginning at S 1/16 cor on common cor between secs 21 & 22 and on East and a random line through the center of the S 1/2 of sec 22
	Jan 16 to 20 '16
20 00 0	Set temporary 1/16 cor: Land level Soil & Talus
40 00 0	Set temporary 1/16 cor on Land level Soil & Talus
60 00 0	Set temporary 1/16 cor on Land level Soil & Talus
Fd. 30	Stone for cor on line between secs 22 & 23 and 26 & 27 marked S 1/16 cor on Bearing tree Cor N 89° 48' W on a true line through the middle of the S 1/2 of sec 22 with Basin Range
20 07	Basin range of peaks 3 to 4 miles away 2 ft high for 1/16 cor on Dry Spur 16 x 16 x 16 ins & W of mound 3 ft dist situated on hillside
40 15	Set a Standstone 16 x 14 x 6 ins monument & Spur 1/16 cor mound of rock 30 ins diam at base 12 ins high for 1/16 cor on situated on E slope Basin Range
60 22	Basin range of peaks 30 ins diam at base 12 ins high for 1/16 cor on Dry Spur 18 x 18 x 18 ins & W of mound 3 ft dist
Fd. 30	Stone for S 1/16 cor on common cor between secs 21 & 22 Land level Soil & Talus
	Beginning at S 1/16 cor on common cor between secs 21 & 22 and East and a random line through the middle of sec 22
	Jan 16 to 20 '16
20 00 0	Set temporary 1/16 cor on Land level Soil & Talus
40 00 0	Set temporary 1/16 cor on Land level Soil & Talus
60 00 0	Set temporary 1/16 cor on Land level Soil & Talus
75 50	Basin range exposed
Fd. 30	Stone for cor on line between secs 22 & 23 and 26 & 27 marked S 1/16 cor on Bearing tree Cor N 89° 52' W on a true line through the middle of sec 22 with the Quarter
20 06	Basin range of peaks 3 ft high 2 miles away 2 ft high for 1/16 cor on Dry Spur 16 x 16 x 16 ins & W of mound 3 ft dist
40 13	Set Standstone 12 x 8 x 8 ins monument & Spur 1/16 cor mound of rock 30 ins diam at base 12 ins high for 1/16 cor on situated on E slope of Spur

T. 3 S. R. 4 W. of Umiat Meridian

Transcribed

	Parcel 1 Known as Lot 5 of Sec. 5 of Umiat Base & Mer. high fm 1/16 cor. on Dog face 15x15x15 ins. E & W of mound 5 ft. dist.
	Pothole 1/4 cor. on Sec. line bet. secs. 21 & 22 Dam Lake Lat. 1st Stat. Mon. 21. 1952
	From the N. 1/16 cor. on sec. line bet. secs. 21 & 22 Dam East on a random line through the mound of pothole N. 1/2 a dist. of 22 links.
	Mon. 16 20 E.
	Set temporary 1/16 cor. on Lake Lat. 1st Stat.
	Set temporary 1/16 cor. on Lake Lat. 1st Stat.
	Set temporary 1/16 cor. on Lake Lat. 1st Stat.
	Juliet the cor. bet. secs. 22 & 23 also 23 & 26 Pothole N. 1/16 cor. on Tree with 3 notches Dam S. 50 W. on a random line through the mound of the N. 1/2 a dist. of 22 links to the Dam.
	Parcel 2 Known as Lot 6 of Sec. 5 of Umiat Base & Mer. high fm 1/16 cor. on Dog face 15x15x15 ins. E & W of mound 5 ft. dist.
	Parcel 3 Known as Lot 7 of Sec. 5 of Umiat Base & Mer. high fm 1/16 cor. on Dog face 15x15x15 ins. E & W of mound 5 ft. dist.
	Parcel 4 Known as Lot 8 of Sec. 5 of Umiat Base & Mer. high fm 1/16 cor. on Dog face 15x15x15 ins. E & W of mound 5 ft. dist.
	Pothole N. 1/16 cor. on sec. line bet. secs. 21 & 22 Dam Lake on gently sloping Lat. 1st Stat.
	From the S. 1/16 cor. on sec. line bet. secs. 15 & 16 Dam East on a random line through the mound of the S. 1/2 a dist. of 15 links.
	Mon. 16 21 E.
	Set temporary 1/16 cor. on Lake Lat. 1st Stat.
	Set temporary 1/16 cor. on Lake Lat. 1st Stat.
	Set temporary 1/16 cor. on Lake Lat. 1st Stat.
	Juliet the cor. bet. secs. 14 & 15 also 15 & 16 Pothole S. 1/16 cor. on Tree with 3 notches Dam N. 89 E. 47 links on a random line through the mound

T. 3 S. R. 4 W. of Uintah Merid.

Chains	
	the S 1/2 of sec 15 with the same var.
2 11 15	Raised mound of earth 5 ft diam at base & 2 ft high for 1/16 sec cor. Dug pits 18x18x18 ins E&W of mound 5 ft dist. situated on level prairie
4 11 10	Raised mound of earth 5 ft diam at base & 2 ft high for 1/16 sec cor. Dug pits 18x18x18 ins E&W of mound 5 ft dist situated on level prairie
6 0 15	Raised mound of earth 5 ft diam at base & 2 ft high for 1/16 sec cor. Dug pits 18x18x18 ins E&W of mound 5 ft dist situated on level prairie
8 11 20	To the S 1/16 sec cor on sec line bet secs 15 & 16 Land level prairie Soil 1st rate
	From the 1/4 sec cor on sec line bet secs 15 & 16 I run East on a random line through the middle of sec 15 Var 16° 25' E.
2000	Set temporary 1/16 sec cor Land level prairie Soil 1st rate
4000	Set temporary 1/4 sec cor Land level prairie Soil 1st rate
6000	Set temporary 1/16 sec cor Land level prairie Soil 1st rate
8 0 14	Intersect the sec line bet secs 14 & 15 at 13 lks S of the 1/4 sec cor. From this cor I run S. 89° 55' W. on a true line through the middle of sec 15 with the same var.
2 00 3	Set sandstone marked on E face 1/16 in mound of earth 36 ins diam at base & 20 ins high for 1/16 sec cor situated on open prairie.
4 0 07	Set sandstone 20x12x4 ins marked on E face 1/4 in mound of earth 36 ins diam at base & 12 ins high for 1/4 sec cor, situated on open prairie
6 0 10	Raised mound of earth 5 ft diam at base & 2 ft high for 1/16 sec cor. Dug pits 18x18x18 ins E&W of mound 5 ft dist
8 0 14	To the 1/4 sec cor on sec line bet secs 14 & 15 Land level prairie Soil 2d rate 1 Bunch grass
	From the N 1/16 sec cor on sec line bet secs 15 & 16 I run East on a random line through the middle of the N 1/2 of sec 15

T. 3 S. R. 4 W. of Umatilla Meridian

Chains		
		Var. 1° E. 2.5' E.
0.00		Set temporary Y/16 cor. on land line, prairie, dist 1.00 chs.
10.00		Set temporary Y/16 cor. on N. & S. chs. to East Dalles Wagon Road, S. Comm. E. & W. land line, prairie, dist 5.00 chs.
15.00		Set temporary Y/16 cor. on land line, prairie, dist 1.00 chs.
21.00		Intersection of section lines between 14 & 15 at 7.46 chs. N. of the N. Y/16 cor. from this cor. run N. 89° 30' W. on a true line through the middle of the N. 1/2 of sec. 15 with the same var.
20.00	2	Raise mound of earth 3 ft. diam. at base x 2 ft. high for Y/16 cor. Dug pits 18 x 18 x 18 ins. E. & W. of mound 3 ft. dist. situated in open prairie
40.00	5	Raise mound of earth 3 ft. diam. at base x 2 ft. high for Y/16 cor. Dug pits 18 x 18 x 18 ins. E. & W. of mound 3 ft. dist. situated in open prairie
60.00	7	Raise mound of earth 3 ft. diam. at base x 2 ft. high for Y/16 cor. Dug pits 18 x 18 x 18 ins. E. & W. of mound 3 ft. dist. situated in open prairie
80.00	10	To this Y/16 cor. on section line between 15 & 16 Sage land, prairie, corner with sage brush dist. 2 links.
		From this S/16 cor. on section line between 9 & 10 Run East on a random line through the middle of the S 1/2 of sec. 10
		Var. 16° 30' E.
20.00		Set temporary Y/16 cor. land, undulating, dist 1.00 ch.
40.00		Set temporary Y/16 cor. land, undulating, dist 1.00 ch.
60.00		Set temporary Y/16 cor. land, gently rolling, dist 1.00 ch.
62.00		Dalles Wagon Road, cuts N.E. & S.E.
20.12		Intersection of section lines between 10 & 11 at 2.96 chs. N. of the S/16 cor. from this cor. run N. 89° 45' W. on a true line through the middle of the S 1/2 of sec. 10 with the same var.
20.00	3	Raise mound of earth 3 ft. diam. at base x 2 ft. high for Y/16 cor. Dug pits 18 x 18 x 18 ins. E. & W. of mound 3 ft. dist. situated in open prairie
40.00	6	Raise mound of earth 3 ft. diam. at base x 2 ft. high for Y/16 cor. Dug pits 18 x 18 x 18 ins. E. & W. of mound 3 ft. dist. situated in open prairie
60.00	9	Raise mound of earth 3 ft. diam. at base x 2 ft. high

T. 3 S. R. 4 W. of Uintah Meridian

Chains	
	for 1/16 sec cor. Dug pits 16 x 16 x 4 ins. Ctr. N. of mound 3 ft dist situated in parish of Myrtle
80 12	To the S 1/16 sec cor on sec line bet secs 9 & 10. Land, level prairie country with sage brush. Said 2nd set stake.

From the 1/4 sec cor on sec line bet secs 9 & 10 Dom East on a random line through the middle of said sec 10 Var 16° 30' E

21 00	Set temporary 1/16 sec cor on dam level prairie. Said 1st
24 00	Said dam Grapevine Reservoir bears N. W. - S. E.
41 00	Set temporary 1/16 sec cor. dam level prairie Said 1st Stake
60 00	Set temporary 1/16 sec cor. dam level prairie Said 1st Stake
80 08	Intersect the sec line bet secs 10 & 11 at 12 lks S. of the 1/4 sec cor. From this cor Dom S. 89° 55' W on a straight line through the middle of sec 10 with the dam var.
20 02	Set a stone 11 x 7 x 7 ins marked on E face 1/16 in mound of earth 3 ins diam at base & 12 ins high for 1/16 sec cor. situated in sage brush.
40 11	Set a stone 16 x 10 x 5 ins marked on E face 1/4 in mound of earth 36 ins diam at base & 12 ins high for 1/4 sec cor. situated in sage brush.
60 11	Set a stone 10 x 10 x 7 ins marked on E face 1/16 in mound of earth 30 ins diam at base & 12 ins high for 1/16 sec cor. situated in sage brush.
80 08	To the 1/4 sec cor on sec line bet secs 10 & 11 Land level prairie country with sage brush Said 1st stake

From the N 1/16 sec cor on sec line bet secs 9 & 10 Dom East on a random line through the middle of the N 1/2 of sec 10

Var 16° 30' E.

2 00	Set temporary 1/16 sec cor. Land undulating; Said 1st Stake
4 00	Set temporary 1/16 sec cor. Land undulating Said 1st Stake
60 00	Set temporary 1/16 sec cor Land undulating Said 1st Stake
79 98	Intersect the sec line bet secs 10 & 11 at 13 lks S. of the N. 1/16 sec cor. From this cor Dom S. 89° 55' W on a straight line through the middle of the N. 1/2 of sec 10 with Dam Var.

T. 3 S. R. 4 W. of Umiat. Meri.

Chains	
7 9 9	Set a standard 18 x 17 x 3 ins marked on 6 faces 1/16 ins mound of earth 30 ins diam at base x 12 ins high for 1/16 Sec cor. Situated in edge brush
2 9 9	Set a standard 15 x 16 x 4 ins marked on 6 faces 1/16 ins mound of earth 30 ins diam at base x 12 ins high for 1/16 Sec cor situated in edge brush
9 9 8	Set a standard 14 x 9 x 3 ins marked on 6 faces 1/16 ins mound of earth 30 ins diam at base x 12 ins high for 1/16 Sec cor situated in edge brush
9 9 8	Pole 7 1/16 Sec cor on sec line bet secs 9 x 10 Land undulating prairie, covered with edge brush Dist 2 chs to ale Nov 26th 1912

From this 5/16 Sec cor on sec line bet secs 9 x 10 Down East on a random line through the middle of the S. 1/2 of sec 3

Var 16° 30' E.

2 0 0 0	Set Temporary 1/16 Sec cor Land rolling Dist 2 chs to ale
4 0 0 0	Set Temporary 1/16 Sec cor Land rolling Dist 2 chs to ale
6 0 0 0	Set Temporary 1/16 Sec cor Land rolling Dist 2 chs to ale
7 9 9 2	Intersect the sec line bet secs 2 x 3 at 2 3.46 N of this 5/16 Sec cor. From this cor a true line N 89° 30' W on a true line through the middle of the S. 1/2 of sec 3 which is Common
1 9 9 8	Set a standard 11 x 12 x 4 ins marked on 6 faces 1/16 ins mound of earth 30 ins diam at base x 12 ins high for 1/16 Sec cor situated in edge of swale
3 9 9 6	Set a standard 16 x 10 x 3 ins marked on 6 faces 1/16 ins mound of earth 30 ins diam at base x 12 ins high for 1/16 Sec cor situated in edge of S.W.
5 9 9 4	Set a standard 13 x 12 x 8 ins marked on 6 faces 1/16 ins mound of earth 30 ins diam at base x 12 ins high for 1/16 Sec cor situated in edge of S.W.
7 9 9 2	Pole 5 1/16 Sec cor on sec line bet secs 3 x 4 Land rolling Dist 2 chs to ale

From this 1/4 sec cor on sec line bet secs 3 x 4, Down East on a random line through the middle of sec 3

Var 16° 30' E.

2 0 0 0	Set Temporary 1/16 Sec cor Land rolling Dist 2 chs to

T. 3 S., R. 4 W. of Umiat Meridian

Chains	
4 00 00	Set temporary 1/16 sec cor. Chain calling for Sect. 2 dist
60 00	Set temporary 1/16 sec cor. Chain calling for Sect 2 dist
79 98	Intersect the ecclimit between secs 2 & 3 at 42.16 chs. N. of the 1/4 sec cor. From this cor Chain N 89° 42' W on a true line through the middle of sec 3 with the Chain carr.
19 99	Set a Standard 12 x 10 x 6 ins marked M.C. for 1/16 ins mound of earth 30 ins diam at base x 12 ins high for 1/16 sec cor
39 99	Set a Standard 16 x 14 x 10 ins marked M.C. for 1/4 ins mound of earth 36 ins diam at base x 12 ins high for 1/4 sec cor.
59 98	Raise a mound of earth 5 ft diam at base x 2 ft high for 1/16 sec cor. Dig pits 18 x 18 x 18 ins E & W of mound 5 ft dist
79 98	To the 1/4 sec cor on ecclimit between secs 3 & 4 Land calling for Sect 2 dr dist

From this N 1/16 sec cor on ecclimit between secs 3 & 4 Down East on a random line through the middle of the N 1/2 of sec 3

Var 16° 30' E.

20 00	Set temporary 1/16 sec cor. Chain calling for Sect 2 dr dist
40 00	Set temporary 1/16 sec cor. Chain calling for Sect 2 dr dist
60 00	Set temporary 1/16 sec cor. Chain calling for Sect 2 dr dist
80 04	Intersect the ecclimit between secs 2 & 3 at 17.66 chs. N. of the N. 1/16 sec cor. From this cor Chain N 89° 53' W on a true line through the middle of the N 1/2 of sec 3 with the Chain carr.
20 01	Set a Standard 10 x 10 x 6 ins marked M.C. for 1/16 ins mound of earth 30 ins diam at base x 12 ins high for 1/16 sec cor.
40 02	Raise mound of earth 5 ft diam at base x 2 ft high for 1/4 sec cor. Dig pits 18 x 18 x 18 ins E & W of mound 5 ft dist.
60 03	Raise mound of earth 5 ft diam at base x 2 ft high for 1/16 sec cor. Dig pits 18 x 18 x 18 ins E & W of mound 5 ft dist.
80 04	To the N. 1/16 sec cor on ecclimit between secs 3 & 4 Land calling for Sect 2 dr dist

T. 3 S. R. 1 W. of Umiat. Meridian

	Boundaries of section between 32 & 33. Down East on a diagonal line through the middle of the S½ of sec 33
	Var 16° 20' E.
0.00	Set temporary ¹⁄₁₆ cor. on Sandy Creek 2d Sale
2.00	Set temporary ¹⁄₁₆ cor. on Sandy Creek 2d Sale
2.00	Steep bank on Sandy Course to NE
4.00	Small Willow drain Course N. among cedars
6.00	Set temporary ¹⁄₁₆ cor. on Sandy Creek 2d Sale
14.00	Steep bank on Sandy Course to NE
2.24	Intersect the creek between 33 & 34 at the Mouth of Pole ¹⁄₁₆ cor. on Sandy Creek Meander 35 links down Sandy Creek through the middle of the S½ of sec 33 with Sandy Bar,
3.00	Set Quartzite 16 x 14 x 12 ins marked on E face ¹⁄₁₆ on Sandy Creek 30 ins down Bank 12 ins high for ¹⁄₁₆ cor. on Left bank of Sandy Course NE.
40.12	Set Quartzite 14 x 12 x 5 ins marked on E face ¹⁄₁₆ cor. on Sandy Creek 30 ins down Bank 12 ins high for ¹⁄₁₆ cor. on Left bank of Sandy Course
60.18	Set Quartzite 14 x 8 x 6 ins marked on E face ¹⁄₁₆ cor. on Sandy Creek 30 ins down Bank 12 ins high for ¹⁄₁₆ cor. on Left bank from which a Birch 10 ins diam bears
80.24	Pole ¹⁄₁₆ cor. on Sandy Creek between 32 & 33 Down Sandy through meanderings & set by compass & chain East 20 chs
	Boundaries of section between 31 & 33. Down East on a diagonal line through the middle of sec 33
	Var 16° 20' E.
1.00	Right bank of Sandy Creek Course S. W
3.10	Left bank of River Thence through meander
11.00	Left bank of Sandy Creek Course N E
13.13	Right bank of River Thence through meander
20.00	Set temporary ¹⁄₁₆ cor. on Sandy Creek Bank 1st Class
31.00	Right bank of Sandy Creek Course S.
32.00	Left bank of River Thence through meander
34.00	Left bank of River, thence through river to
42.00	Left bank of River, Course S.E.
60.00	Set temporary ¹⁄₁₆ cor. on Sandy Creek Bank 1st Class
73.00	Right bank of River, Course S.

T. 3 S. R. 4 W. of Willamette Meridian

Chains	
8 11 4 0	Runs East the meander line between sections 33 & 34 at 22 links from the corner to sections 28, 29, 33 & 34. From this corner the true course is S. 89° 51' W on a straight line through the middle of section 33 with the chain var.
2 11 10	Set a sandstone 12 x 8 x 6 ins marked m. C. face 1/16 ins mound of earth 30 ins diam at base 12 ins high for 1/16 section corner situated in underbrush
4 0 20	Falls in river
6 0 30	Set a sandstone 14 x 12 x 4 ins marked m. C. face 1/16 in mound of earth 30 ins diam at base 12 ins high for 1/16 section corner situated in underbrush
8 11 4 0	To the 1/4 section corner on meander line between sections 32 & 33. Land level river bottom, thickly covered with underbrush. Soil 1st class. — alluvial
	From the N. 1/16 section corner on meander line between sections 32 & 33. Run East on a random line through the middle of the N. half of section 33
	Var 16° 2.0 E.
2 0 0 0	Set temporary 1/16 section corner. Land level. Soil 1st class
4 0 0 0	Set temporary 1/16 section corner. Land level. Soil 1st class
6 0 0 0	Set temporary 1/16 section corner. Land level. Soil 1st class
7 0 0 0	Salt Lake Wagon road. Course N. E. N.
8 0 2 8	Intersect the meander line between sections 33 & 34 at 39 links South of the N. 1/16 section corner. From this corner run S. 89° 43' W. on a straight line through the middle of the N. 1/2 of section 33, with the same var.
2 0 0 7	Set a sandstone 11 x 10 x 8 ins marked m. C. face 1/16 ins mound of earth 30 ins diam at base 12 ins high for 1/16 section corner situated on flat.
4 0 1 4	Set a sandstone 18 x 10 x 6 ins marked m. C. face 1/16 ins mound of earth 30 ins diam at base 12 ins high for 1/16 section corner situated on open prairie
6 0 2 7	Set a sandstone 11 x 10 x 5 ins marked m. C. face 1/16 ins mound of earth 30 ins diam at base 12 ins high for 1/16 section corner situated on open prairie
8 0 5 8	To the N. 1/16 section corner on meander line between sections 32 & 33. Land level river bottom, covered with cottonwood. Soil 1st Class — alluvial

T 3 S R 4 W of Uintah Merd

Chains	
	From the S 1/16 sec cor. on sec line bet secs 28 & 29 I run East on a random line through the middle of the S 1/2 of sec 28
	Var 16° 20' E.
	Over rough, rolling ridges.
20.00	Set temporary 1/16 sec cor. Land rough. Soil 2d rate. Ascend to
22.00	Top of bluff. Thence over ridge to
31.00	Edge & descend into
33.00	Wash or gully. Thence ascend to
36.00	Bench. Thence over bench.
40.00	Set temporary 1/16 sec cor. Land rough. Soil 2d rate
42.00	Descend from bench into
46.00	Gully or Wash. Thence ascend to
49.00	Bench.
60.00	Set temporary 1/16 sec cor. Land rough. Soil 2d rate
80.14	Intersect the sec line bet secs 27 & 28 at 33 lks S. of the S 1/16 sec cor. From this cor I run S 89° 46' W on a true line through the middle of the S 1/2 of sec 28 with the same var.
20.03	Set a sandstone 20 x 15 x 6 ins marked on E face 1/16 in mound of earth 30 ins diam at base & 12 ins high for 1/16 sec cor. Situated on bench.
40.07	Set a sandstone 15 x 10 x 5 ins marked on E face 1/16 in mound of earth 30 ins diam at base & 12 ins high for 1/16 sec cor. Situated near edge of bench.
60.10	Set a sandstone 25 x 14 x 5 ins marked on E face 1/16 in mound of earth 30 ins diam at base & 12 ins high for 1/16 sec cor. Situated on S slope of bluff.
80.14	To the S 1/16 sec cor. on sec line bet secs 28 & 29 Land rough & mountainous, cut up by gulches & drains Soil 2d rate
	From the 1/4 sec cor. on sec line bet secs 28 & 29. I run East on a random line through the middle of sec 28
	Var 16° 20' E.
19.00	Ravine, course S E. covered with cedars.
20.00	Set temporary 1/16 sec cor. Land rough. Soil 2d rate.
38.00	Edge of bluff & descend.
40.00	Set temporary 1/4 sec cor. Land rough. Soil 2d rate
42.00	Foot of bluff.
60.00	Set temporary 1/16 sec cor. Land rough. Soil 2d rate

Chains	
80	20 Commencing the second meander corner on the 27th and 28th standard parallel North, on the East boundary of the Township, from which the quarter section corner on the East boundary of the Township bears S. 89° 56' W. a distance of 40.00 chains;
20	00 Set a standard stone 18 x 10 x 4 inches marked on the East face "1/16 Mound, pit" 30 inches down at base mound 12 inches high for 1/16 section corner, common to Sections 21 and 28;
40	10 Set a standard stone 14 x 12 x 6 inches marked on the East face "1/4 Mound, pit" 36 inches down at base mound 12 inches high for 1/4 section corner between Sections 21 and 28;
60	15 Set a standard stone 12 x 10 x 8 inches marked on the East face "1/16 Mound, pit" 30 inches down at base mound 12 inches high for 1/16 section corner between Sections 21 and 28;
80	20 North 1/4 section corner on the line between Sections 21 and 28, from which a maple 8 inches diameter bears East 2 links distant;
	Dec. 27, 1882.
	From the N 1/16 section corner on the line between Sections 21 and 28, the Quarter section corner on the East boundary of the Township bears S. 89° 56' W. a distance of 40.00 chains;
	Var. 16° 20' E.
2	00 To top of bluff;
20	00 Set limestone 1/16 section corner, from high water mark;
40	00 Set limestone 1/16 section corner, from high water mark, bears 2 links;
60	00 Set limestone 1/16 section corner, from high water mark, bears 2 links;
63	00 Pecatonica River;
72	00 Pecatonica River S. 45 W.
80	34 Commencing the second meander corner on the 27th and 28th standard parallel North, on the South bank of the Pecatonica River, from which the quarter section corner on the East boundary of the Township bears S. 89° 56' W. a distance of 40.00 chains;
20	18 Set a standard stone 16 x 12 x 5 inches marked on the East face "1/16 Mound, pit" 30 inches down at base mound 12 inches high for 1/16 section corner, common to Sections 21 and 28, on high bluff;
40	17 Set a standard stone 14 x 12 x 10 inches marked on the East face "1/16 Mound, pit" 30 inches down at base mound 12 inches high for 1/16 section corner, common to Sections 21 and 28, on high bluff;
60	25 Set a standard stone 13 x 6 x 6 inches marked on the East face "1/16 Mound, pit" 30 inches down at base mound 12 inches high for 1/16 section corner, common to Sections 21 and 28, on high bluff;
80	34 North 1/16 section corner on the line between Sections 21 and 28,

T. 3 N. R. 4 W. of Humboldt Meridian

Chains	
	Land Line Tabulation
	Soil 2d rate
	From the S 1/16 cor on ccl line bet secs 20 & 21. Run East on a random line through the middle of the S 1/2 of sec 21.
	Var 16° 20' E.
2 0 0	Top of bluff. Thence descend to
3 5 0	Small ravine. Course S. S. W.
2 0 0 0	Set temporary 1/16 cor on land undulating. Soil 2d rate
1 6 0 0	Set temporary 1/16 cor on land level plateau. Soil 2d rate
2 0 0 0	Set temporary 1/16 cor on land undulating. Soil 2d rate
6 0 2 0	Intersect the ccl line bet secs 21 & 22 at 28.06 N of the S 1/16 cor on. From this cor Run N. 89° 48' W on a true line through the middle of the S 1/2 of sec 21 with the same var.
2 0 0 5	Set a candelone 14 x 10 x 4 ins marked on E face 1/16 in mound of earth 30 ins diam at base x 12 ins high for 1/16 cor on undulating high flat.
4 0 1 0	Set candelone 13 x 10 x 6 ins marked on E face 1/16 in mound of earth 30 ins diam at base x 12 ins high for 1/16 cor on alluvial high flat.
6 0 1 5	Set candelone 16 x 12 x 6 ins marked on E face 1/16 in mound of earth 30 ins diam at base x 12 ins high for 1/16 cor on alluvial high flat.
8 0 2 0	To the S 1/16 cor on ccl line bet secs 20 & 21 land level or gently undulating alluvial soil 2d rate
	From the 1/4 sec cor on ccl line bet secs 20 & 21. Run East on a random line through the middle of sec 21
	Var 16° 20' E.
1 3 0 0	Small ravine, course S. E. Thence ascend
1 7 0 0	To top of bluff.
2 0 0 0	Set temporary 1/16 cor on land level plateau. Soil 2d rate
4 0 0 0	Set temporary 1/16 cor on land undulating. Soil 2d rate
6 0 0 0	Set temporary 1/16 cor on land undulating. Soil 2d rate
8 0 3 0	Intersect the ccl line bet secs 21 & 22 at 20.06 S of the 1/4 sec cor on. From this cor Run S. E. 89° 51' W on a true line through the middle of sec 21 with the same var.

T. 3 S. R. 4 W. of Umiak Meridian

Chains	
20.07	Range a mound of rock 5 ft diam at base x 2 ft high for 1/16 sec cor; dug pits 18x18x18 ins E & W of mound 5 ft dist; situated on high flat.
40.15	Set a candelabra 10x10x6 ins marked on E face 1/4 in mound of rock 30 ins diam at base x 12 ins high for 1/4 sec cor; situated on high tableland.
60.22	Range mound of rock 30 ins diam at base x 12 ins high; among a candelabra 15x10x4 ins marked on E face 1/16 for 1/16 sec cor; situated on high flat.
80.30	To the 1/4 sec cor on sec line bet secs 20 & 21 Land; level or gently undulating tableland Sail 2 dale

Thence N. 1/16 sec cor on sec line bet secs 20 & 21 Down East on a random line through the mid-dle of the N 1/2 of sec 21

Var 16° 20' E.

20.00	Set temporary 1/16 sec cor; land gently rolling; Sail 2 dale
40.00	Set temporary 1/16 sec cor; land gently rolling; Sail 2 dale
60.00	Set temporary 1/16 sec cor; land rolling; Sail 2 dale
80.21	Pumice the sec line bet secs 21 & 22 at 16.16 ins W of the N 1/16 sec cor; Thence cor 2 down N 89° 54' W on a true line through the middle of the N 1/2 of sec 21 with the same var
20.05	Range a mound of rock 5 ft diam at base x 2 ft high for 1/16 sec cor; dug pits 18x18x18 ins E & W of mound 5 ft dist; situated on edge bank prairie
40.10	Range a mound of rock 5 ft diam at base x 2 ft high for 1/16 sec cor; dug pits 18x18x18 ins E & W of mound 5 ft dist; situated on edge bank prairie
60.15	Set a candelabra 14x10x9 ins marked on E face 1/16 in mound of rock 30 ins diam at base x 12 ins high for 1/16 sec cor; situated in a shallow ravine
80.21	To the N 1/16 sec cor on sec line bet secs 20 & 21 Land gently rolling prairie, covered with edge brush Sail 2 dale

Thence S. 1/16 sec cor on sec line bet secs 16 & 17 Down East on a random line through the mid-dle of the S 1/2 of sec 16

Var 16° 55' E.

T. 3 S. R. 21 E. of Willamette Meridian

		Land undulating; Soil 2nd
		Land level; Soil 2nd
		Land level; Soil 2nd
	23	Quarter Sec. contains 158.16 acres. Meander line on S. bank of Rock Creek as follows: Commencing at the S.W. cor. of Sec. 23 thence N. 89° 52' E. 40.00 chs. to a point in the middle of the Creek; thence N. 30° E. 10.00 chs. to a point in the middle of the Creek; thence N. 60° E. 10.00 chs. to a point in the middle of the Creek; thence N. 75° E. 10.00 chs. to a point in the middle of the Creek; thence N. 85° E. 10.00 chs. to a point in the middle of the Creek; thence S. 89° E. 10.00 chs. to a point in the middle of the Creek; thence S. 80° E. 10.00 chs. to a point in the middle of the Creek; thence S. 70° E. 10.00 chs. to a point in the middle of the Creek; thence S. 60° E. 10.00 chs. to a point in the middle of the Creek; thence S. 50° E. 10.00 chs. to a point in the middle of the Creek; thence S. 40° E. 10.00 chs. to a point in the middle of the Creek; thence S. 30° E. 10.00 chs. to a point in the middle of the Creek; thence S. 20° E. 10.00 chs. to a point in the middle of the Creek; thence S. 10° E. 10.00 chs. to a point in the middle of the Creek; thence S. 0° E. 10.00 chs. to a point in the middle of the Creek; thence S. 10° W. 10.00 chs. to a point in the middle of the Creek; thence S. 20° W. 10.00 chs. to a point in the middle of the Creek; thence S. 30° W. 10.00 chs. to a point in the middle of the Creek; thence S. 40° W. 10.00 chs. to a point in the middle of the Creek; thence S. 50° W. 10.00 chs. to a point in the middle of the Creek; thence S. 60° W. 10.00 chs. to a point in the middle of the Creek; thence S. 70° W. 10.00 chs. to a point in the middle of the Creek; thence S. 80° W. 10.00 chs. to a point in the middle of the Creek; thence S. 89° W. 10.00 chs. to a point in the middle of the Creek; thence S. 85° W. 10.00 chs. to a point in the middle of the Creek; thence S. 75° W. 10.00 chs. to a point in the middle of the Creek; thence S. 60° W. 10.00 chs. to a point in the middle of the Creek; thence S. 30° W. 10.00 chs. to a point in the middle of the Creek; thence S. 0° E. 10.00 chs. to a point in the middle of the Creek; thence S. 30° E. 10.00 chs. to a point in the middle of the Creek; thence S. 60° E. 10.00 chs. to a point in the middle of the Creek; thence S. 89° E. 10.00 chs. to a point in the middle of the Creek; thence S. 89° 52' E. 40.00 chs. to the point of beginning. Meander line on S. bank of Rock Creek. Land undulating; Soil 2nd
0	6	Set a Quartz Stone 12 x 12 x 5 ins. marked on E face 1/16 in mound of earth 30 ins. diam. at base 12 ins. high for 1/16 Sec. cor. Situated on high flat.
0	12	Raised a mound of earth 3 ft. diam. at base 2 ft. high for 1/16 Sec. cor. Dug pits 18 x 18 x 18 ins. E. & W. of mound 3 ft. dist. Situated on elevated prairie
0	18	Set Quartz Stone 16 x 12 x 10 ins. marked on E face 1/16 in mound of earth 30 ins. diam. at base 12 ins. high for 1/16 Sec. cor. Situated on high flat.
0	23	Set Stone 5/16 Sec. cor. on meander line Sec. 16 & 17 Land level & gently undulating Soil 2nd Soil
		Meander line on meander line Sec. 16 & 17 down East on a bearing through the middle of Sec. 16
		Var. 16° 25' E.
20	00	Set Sec. cor. 1/16 Sec. cor. Land undulating; Soil 2nd
40	00	Set Sec. cor. 1/4 Sec. cor. Land rolling prairie; Soil 2nd
60	00	Set Sec. cor. 1/16 Sec. cor. Land gently rolling; Soil 2nd
80	19	Quarter Sec. contains 158.16 acres. Meander line on S. bank of Rock Creek as follows: Commencing at the S.W. cor. of Sec. 16 thence S. 89° 50' E. 40.00 chs. to a point in the middle of the Creek; thence N. 80° E. 10.00 chs. to a point in the middle of the Creek; thence N. 70° E. 10.00 chs. to a point in the middle of the Creek; thence N. 60° E. 10.00 chs. to a point in the middle of the Creek; thence N. 50° E. 10.00 chs. to a point in the middle of the Creek; thence N. 40° E. 10.00 chs. to a point in the middle of the Creek; thence N. 30° E. 10.00 chs. to a point in the middle of the Creek; thence N. 20° E. 10.00 chs. to a point in the middle of the Creek; thence N. 10° E. 10.00 chs. to a point in the middle of the Creek; thence N. 0° E. 10.00 chs. to a point in the middle of the Creek; thence N. 10° W. 10.00 chs. to a point in the middle of the Creek; thence N. 20° W. 10.00 chs. to a point in the middle of the Creek; thence N. 30° W. 10.00 chs. to a point in the middle of the Creek; thence N. 40° W. 10.00 chs. to a point in the middle of the Creek; thence N. 50° W. 10.00 chs. to a point in the middle of the Creek; thence N. 60° W. 10.00 chs. to a point in the middle of the Creek; thence N. 70° W. 10.00 chs. to a point in the middle of the Creek; thence N. 80° W. 10.00 chs. to a point in the middle of the Creek; thence N. 89° W. 10.00 chs. to a point in the middle of the Creek; thence N. 85° W. 10.00 chs. to a point in the middle of the Creek; thence N. 75° W. 10.00 chs. to a point in the middle of the Creek; thence N. 60° W. 10.00 chs. to a point in the middle of the Creek; thence N. 30° W. 10.00 chs. to a point in the middle of the Creek; thence N. 0° E. 10.00 chs. to a point in the middle of the Creek; thence N. 30° E. 10.00 chs. to a point in the middle of the Creek; thence N. 60° E. 10.00 chs. to a point in the middle of the Creek; thence N. 89° E. 10.00 chs. to a point in the middle of the Creek; thence N. 89° 50' E. 40.00 chs. to the point of beginning. Meander line on S. bank of Rock Creek. Land undulating; Soil 2nd
0	11	Set Quartz Stone 12 x 10 x 8 ins. marked on E face 1/16 in mound of earth 30 ins. diam. at base 12 ins. high for 1/16 Sec. cor. Situated in edge of a ridge.
40	10	Set a cedar post 3 ft. long 3 ins. sq. 18 ins. in the ground for 1/16 Sec. cor. marked 1/16 on E face. Raised mound of earth around post 3 ft. diam. at base 18 ins. high
60	15	Set a cedar post 3 ft. long 3 ins. sq. 18 ins. deep in the ground for 1/16 Sec. cor. marked 1/16 on E face. Raised mound of earth around post 3 ft. diam. at base 18 ins. high
80	19	Set 1/16 Sec. cor. on meander line Sec. 16 & 17 Land undulating; Soil 2nd

	Traverse	From the N/16 acc on a claim bet accs 16 + 17 Down East on a random line through the centre of the N ½ of acc 16
		Var 16° 20' E
20	00	Set temporary 1/16 acc on Sand mudstone Soil 2" sand
40	00	Set temporary 1/16 acc on Sand mudstone Soil 2" sand
46	00	Begin accent to
51	00	Top of ridge
55	00	Recent
60	00	Set temporary 1/16 acc on Sand gritty calling Soil 2" sand
80	12	Junction the claim bet accs 15 + 16 at 20 chs N of the N 1/16 acc on From this on Down N 89° 47' W on a line through the centre of the N ½ of acc 16 with the same var
20	11.30	Range mound of earth 3 ft diam at base + 12 ins high for 1/16 acc on Dug pits 18 x 18 x 18 ins E + W of mound 5 ft dist Situated on right bank prairie
40	11.6	Set a sandstone 20 x 20 x 5 ins marked on E face 1/16 ins mound of earth 30 ins diam at base + 12 ins high for 1/16 acc on Situated on Right bank prairie
60	0.9	Range mound of earth 5 ft diam at base + 2 ft high for 1/16 acc on Dug pits 18 x 18 x 18 ins E + W of mound 5 ft dist Situated on Right bank prairie
80	12	Point N 1/16 acc on a claim bet accs 16 + 17 Sand mudstone gritty calling Right bank prairie Soil 2" sand Dec 26 1882
		From the S 1/16 acc on a claim bet accs 8 + 9 Down East on a random line through the centre of the S ½ of acc 9
		Var 16° 30' E
20	00	Set temporary 1/16 acc on Sand mudstone Soil 1st Soil
25	00	Begin accent to Low ridge
32	00	Top of ridge
40	00	Set temporary 1/16 acc on Sand mudstone Soil 1st Soil
60	00	Set temporary 1/16 acc on Sand mudstone Soil 1st Soil
80	2.9	Junction the claim bet accs 9 + 10 at 22 chs S of the S 1/16 acc on From this on Down S 89° 51' W on a line through the centre of the S ½ of acc 9 with the same var
20	07	Range mound of earth 30 ins diam at base +

T 3 S R 4 E of Umiat Meridian

Feet

2 ft high for 1/16 sec cor Bears Pet 18x18x18 ins Ext
W mound 5 ft dist. Notation in cage book
0 1 1/2 Set a Standard 10x10x6 ins marked on E face 1/16
in mound of sand 30 ins diam at base 12 ins
high for 1/16 sec cor. Notation in Field Book
0 2 1 Basin a mound of sand 6 ft diam at base x
3 ft high for 1/16 sec cor Bears Pet 18x18x18 ins Ext
W mound 6 ft dist. Notation in Cage Book
0 2 9 Take 5 1/16 sec cor in closed bearings 87 g
Land mainly flat Country covered with Cage brush
Soil Sandy

Town ship No. 1 North of the Base and Meridian
East on a standard Corner to which the Meridian of Sec 9
Var 16° 30' E.

0 0 0 Set Temporary 1/16 sec cor in Sandy Soil Sandy Flat
0 3 0 0 Ridge, Course N W & S
1 0 0 0 Set Temporary 1/4 sec cor. Stone Mound, Soil Sandy
1 5 0 0 Set Temporary 1/16 sec cor on Sandy gently rolling, Soil Sandy
1 0 3 4 Quartzite Bolder bearing S 10 W 4 ft 4 ins N of
this 1/16 sec cor From this cor a mile
N 89° 58' 05" W on a line with Corner of Sec 9
1 0 0 5 Basin mound of sand 6 ft diam at base x 2 ft
high for 1/16 sec cor. Bears Pet 18x18x18 ins Ext
W mound 5 ft dist. Notation in Cage book
4 0 17 Set Standard 16x16x8 ins marked on E face
1/16 sec mound of sand 36 ins diam at base
8 1/2 ins high for 1/4 sec cor. Notation in top of ridge
2 0 2 5 Basin mound of sand 5 ft diam at base x 2 ft
high for 1/16 sec cor Bears Pet 18x18x18 ins Ext W of
mound 5 ft dist. Notation in Cage book Ground
2 0 3 1 Pass this 1/16 sec cor in closed bearings 87 g
Land level Sandy Land mainly Cage brush prairie
Soil Sandy

From this N 1/16 sec cor in closed bearings 87 g Down
East on a standard Corner to which the Meridian of
this N half of Sec 9

Var 16° 30' E.

2 0 0 0 Set Temporary 1/16 sec cor in Sandy mound Soil Sandy

T. 3 S. R. 4 W. of Uintah Mer.

Chains	
25.00	Foot of ridge
40.00	Set temporary 1/16 sec cor. Land undulating. Soil 1st rate
60.00	Set temporary 1/16 sec cor. Land undulating. Soil 1st rate
72.50	Salt Lake Wagon Road Course N.W. & S.E.
80.38	Intersect the sec line bet secs. 9 & 10 at 7 cks S of the N 1/16 sec cor. From this cor I run
	S 89° 57' W on a true line through the middle of the N 1/2 of sec 9 with the same var.
20.09	Raised a mound of earth 5 ft diam at base & 2 ft high for 1/16 sec cor. Dug pits 18x18x18 ins E & W of mound 5 ft dist. Situated on sage brush covered plateau
40.19	Set a sandstone 11x10x5 ins marked on E face 1/16 in mound of earth 30 ins diam at base & 12 ins high for 1/16 sec cor. Situated on sage brush flat.
60.28	Set a sandstone 16x12x4 ins marked on E face 1/16 in mound of earth 30 ins diam at base & 12 ins high for 1/16 sec cor. Situated at foot of ridge
80.38	To the N 1/16 sec cor on sec line bet secs 8 & 9 Land undulating plateau covered with sage brush. Soil 2d rate
	From the S 1/16 sec cor on sec line bet secs 4 & 5 I run East on a random line through the middle of the S 1/2 of sec 4
	Var 16° 30' E.
20.00	Set temporary 1/16 sec cor. Land level prairie. Soil sandy
40.00	Set temporary 1/16 sec cor. Land level prairie. Soil sandy
60.00	Set temporary 1/16 sec cor Land undulating. Soil 2d rate
80.37	Intersect the sec line bet secs 3 & 4 & 21 cks N of the S 1/16 sec cor. From this cor I run.
	N 89° 57' W on a true line through the middle of the S 1/2 of sec 4 with the same var.
20.09	Set a sandstone 12x10x8 ins marked on E face 1/16 in mound of earth 30 ins diam at base & 12 ins high for 1/16 sec cor. Situated on sage brush prairie
40.18	Set a sandstone 13x10x5 ins marked on E face 1/16 in mound of earth 30 ins diam at base & 12 ins high for 1/16 sec cor. Situated on sage brush prairie
60.27	Set a sandstone 14x10x10 ins marked on E face 1/16 in mound of earth 30 ins diam at base & 12 ins high for 1/16 sec cor. Situated on sage brush prairie

T 3 S R 4 W of Uintah Meridian

Chains	
80.37	To the S 1/16 sec cor on sec line bet secs 4 & 5
	Land level or gently undulating prairie
	Soil 2d rate - sandy
	Plenty of good bunch grass & sage brush.
	From the 1/4 sec. cor. on sec line bet 3 & 4 I run
	East on a random line through the middle of sec 4.
	Var 16° 30' E.
20.00	Set temporary 1/16 sec cor. Land level prairie. Soil 1st rate
40.00	Set temporary 1/4 sec cor. Land level prairie. Soil 2d rate
60.00	Set temporary 1/16 sec cor. Land level prairie Soil 2d rate
80.29	Intersect the sec line bet secs 3 & 4 at 28 lks N of
	the 1/4 sec cor. From this cor I run
	N 89° 48' W on a true line through the middle
	of sec 4 with the same var.
20.07	Set a sandstone 12 x 12 x 5 ins marked on E face 1/16
	in mound of earth 30 ins diam at base & 12 ins
	high for 1/16 sec cor situated on prairie in sage.
40.14	Set a sandstone 12 x 10 x 6 ins marked on E face 1/4
	in mound of earth 36 ins diam at base & 12 ins
	high for 1/4 sec cor. situated on prairie in sage.
60.21	Set a sandstone 11 x 10 x 6 ins marked on E face 1/16
	in mound of earth 30 ins diam at base & 12 ins
	high for 1/16 sec cor. situated in sage brush
80.29	To the 1/4 sec cor on sec line bet secs 4 & 5
	Land level prairie, covered with bunch grass & sage
	Soil 2d rate - sandy
	From the N 1/16 sec cor. on sec line bet secs 3 & 4. I run
	East on a random line through the middle of the
	N 1/2 of sec 4.
	Var 16° 30' E.
20.00	Set temporary 1/16 sec cor. Land level prairie. Soil 2d rate
40.00	Set temporary 1/16 sec cor. Land level prairie Soil 2d rate
60.00	Set temporary 1/16 sec cor. Land level prairie, Soil 2d rate
74.00	Edge of bluffs looking into Valley of Lake Fork Descend
80.09	Intersect the sec line bet secs 3 & 4 at 16 lks S of
	the N 1/16 sec cor. From this cor I run
	S 89° 53' W on a true line through the middle of the
	N 1/2 of sec 4 with the same var.
20.02	Raised mound of earth 5 ft diam at base & 2

T. 3 S. R. 4 W. of Uintah Mer'd

Chains	
	2 ft. high for 1/16 sec. cor. Dug pits 18x18x18 ins E&W of mound 5 ft. dist. situated in sage brush
40.00	Set a sandstone marked 1/16 in mound of earth 5 ft diam at base & 2 ft. high for 1/16 sec. cor. Dug pits 18x18x18 ins E&W of mound 5 ft. dist.
60.06	Set a sandstone marked 1/16 in mound of earth 5 ft diam at base & 2 ft. high for 1/16 sec. cor. Dug pits 18x18x18 ins E&W of mound 5 ft. dist
80.09	To the N 1/16 sec cor. on sec line bet secs 4 & 5. Land level prairie covered with good bunch grass Soil 2d rate - sandy Last E quarter of mile very much broken and mountainous. Soil 3d rate
	From the S 1/16 sec cor. on sec line bet secs 31 & 32 I run East on a random line through the middle of the S half of sec 32
	Var 16° 20' E.
14.90	Left bank of Duchesne River. Course N.N.E.
17.00	Right bank of river. Thence through underbrush
20.00	Set temporary 1/16 sec cor. Land level. Soil excellent
40.00	Set temporary 1/16 sec. cor. Land level bottom. Soil good
43.50	West bank of very deep creek. Course N.N.W. 75 lks wide
46.25	Right bank of Duchesne River. Course E. Thence through bed of river to
50.00	Right bank of Duchesne River. Course E.N.E.
60.00	Set temporary 1/16 sec cor. Land level river bottom. Soil 1st rate. N Bluffs of river 2 chs to S
73.00	Foot of bluffs.
80.60	Intersect the sec line bet secs 32 & 33 at 24 lks N of the S 1/16 sec cor. From this cor. I run N 89° 55' W on a true line through the middle of the S half of sec 32 with the same var.
201.5	Set a cottonwood post 4 ft long 3 ins sqr 18 ins deep in the ground for 1/16 sec cor. marked 1/16 on E face Dug pits 18x18x18 ins E&W of post 5 ft dist & raised mound of earth 5 ft diam at base & 2 ft high around post, situated in underbrush.
40.30	Set sandstone 12x12x5 ins marked on E face 1/16 in mound of earth 30 ins diam at base & 12 ins high for 1/16 sec cor. situated in dense underbrush.

P. & S. R. R. Co. Mineral Claims

Chains	
2.00	Set a Standard 10 x 10 x 6 ins mounded on E face 1/10 ins from top of mound 30 ins diam at base 12 ins high for 1/16 Sec cor. Alluvial in dense underbrush
6.00	Pothole 5/10 Sec cor Sec bet Secs 31 & 32. Low land river bottom, thickly covered with underbrush of young cottonwood, box & willow. Lat 1st & 2d pole — alluvial
	West on a random line through the middle of the S½ of Sec 31
	Var 16° 20' E
3.00	Set temporary 1/16 Sec cor on dry land level. Lat 1st pole
4.00	Set temporary 1/16 Sec cor on dry land level. Lat 1st pole
14.00	Ascend high bluff to tableland course N 6° E 5 W
6.00	Set temporary 1/16 Sec cor on dry land level. Lat 1st pole
1.35	Pothole in bottom of Bay of the S.P. at 4 chs N of the S 1/16 Sec cor. From this cor Quartz N. 89° 05' E on a line through the middle of the S½ of Sec 31 with the Base Var.
31.35	Set Standard 20 x 16 x 7 ins mounded on E face 1/16 ins from top of mound 30 ins diam at base 12 ins high for 1/16 Sec cor.
41.35	Set a Standard 12 x 10 x 8 ins mounded on E face 1/16 ins from top of mound 30 ins diam at base 12 ins high for 1/16 Sec cor Alluvial in River bottom
61.35	Set a Standard 14 x 8 x 6 ins mounded on E face 1/16 ins from top of mound 30 ins diam at base 12 ins high for 1/16 Sec cor. Alluvial in River bottom.
87.35	Pothole 5/10 Sec cor Sec bet Secs 31 & 32. Low land river bottom E. 41 chs thence along 37.35 chs high level tableland. Lat 1st & 2d pole. Nov 29 1882
	Transit 1/4 Sec cor on Sec line bet Secs 31 & 32 Base East on a random line through the middle of Sec 32
	Var 16° 20' E.
5.00	Set base line Wagon Road Course W S W
2.00	Set temporary 1/16 Sec cor on dry land level. Lat 1st pole
34.15	Left bank of Dutchess River, Course N.
35.65	Right bank of River. Thence through underbrush
39.60	Right bank of River, Course S.

T. 3 S. R. 4 W. of Uintah Merd.

Chains	
40 50	Left bank of River. Thence through underbrush.
60 00	Set temporary 1/16 sec cor. Land level. Soil 1st rate
80 35	Intersect the sec line bet secs 32 & 33 at 17 lks S of the 1/4 sec cor. From this cor I run S. 89° 53' W on a true line through the middle of sec 32 with the same var.
20 11 9	Raised a mound of earth 5 ft diam at base & 2 ft high for 1/16 sec. cor. Dug pits 18x18x18 ins E & W of mound 5 ft dist. situated in thick growth of underbrush
39 11	The 1/4 sec cor. falling in the river, at this point I set a sandstone 12x10x5 ins marked on E face "W.C." 1/4 in mound of earth 36 ins diam at base & 12 ins high for witness cor to 1/4 sec cor.
60 27	Set a sandstone 12x8x6 ins marked on E face 1/16 in mound of earth 30 ins diam at base & 12 ins high for 1/16 sec cor. situated at 4 chs S. of Salt Lake Wagon Road.
80 35	To the 1/4 sec cor on sec line bet secs 31 & 32 Land level river bottom covered with a dense growth of underbrush of young cottonwood haw & willow Soil 1st class ~ alluvial
	West on a random line through the middle of sec 31 Var 16° 20' E
20 00	Set temporary 1/16 sec cor. Land rough Soil 2d rate
23 00	Cross a deep ravine. Course S.S.E.
40 00	Set temporary 1/4 sec cor. Land rough. Soil 2d rate
57 00	On edge of mesa
60 00	Set temporary 1/16 sec cor. Land rough. Soil 2d rate
81 18	Intersect the W. Bdy of Tp at 35 lks N of the 1/4 sec cor. From this cor I run N 89° 45' E on a true line through the middle of sec 31 with the same var.
21 18	Set a sandstone 14x12x6 ins marked on E face 1/16 in mound of earth 30 ins diam at base & 12 ins high for 1/16 sec cor. situated on mesa or tableland.
41 18	Set a sandstone 12x12x12 ins marked on E face 1/4 in mound of earth 36 ins diam at base & 12 ins high for 1/4 sec cor. situated on S side of bluff 50 lks from top
61 18	Set a sandstone 16x14x8 ins marked on E face 1/16 in mound of earth 30 ins diam at base & 12 ins high for 1/16 sec cor. situated on S. slope of bluff 2 chs from top & 1 ch from foot

T. 3 S. R. 4 W. of Uintah Merid.

Chains	
81.18	To the 1/4 sec cor. on sec line bet secs 31 & 32. Land rough & mountainous. Soil 2d rate.
	From the N 1/16 sec cor. on sec line bet secs 31 & 32. I run East on a random line through the middle of the N 1/2 of sec 32.
	Var 16° 20' E.
20.00	along slope of bluff Set temporary 1/16 sec cor. Land rolling. Soil 2d rate.
30.00	Set temporary 1/16 sec cor. Land undulating. Soil 1st rate.
60.00	Set temporary 1/16 sec cor. Land undulating. Soil 1st rate.
81.21	Intersect the sec line bet secs 32 & 33 at 2.6 chs S. of the N 1/16 sec cor. on sec line bet secs 32 & 33. From which cor. I run S. 89° 49' W on a true line through the middle of the N 1/2 of sec 32 with the same var.
20.00	Set a sandstone 11x10x5 ins marked on E face 1/16 in mound of earth 30 ins diam at base & 12 ins high for 1/16 sec cor.
40.00	Set a sandstone 13x8x8 ins marked on E face 1/16 in mound of earth 30 ins diam at base & 12 ins high for 1/16 sec cor.
60.00	Set a sandstone 10x9x6 ins marked on E face 1/16 in mound of earth 30 ins diam at base & 12 ins high for 1/16 sec cor.
80.21	To the N 1/16 sec cor. on sec line bet secs 31 & 32. Land rolling or undulating river bottom. Soil 1st & 2d rates.
	West on a random line through the middle of the N 1/2 of sec 31.
	Var 16° 20' E.
20.00	Set temporary 1/16 sec cor. Land rolling. Soil 2d rate.
40.00	Set temporary 1/16 sec cor. Land undulating. Soil 2d rate.
60.00	Set temporary 1/16 sec cor. Land undulating. Soil 2d rate.
81.28	Intersect the W. Bdy of the Tp at 19 chs N. of the N 1/16 sec cor. From this cor. I run N 89° 52' E on a true line through the middle of the N 1/2 of sec 31 with the same var.
21.28	Set a sandstone 16x10x4 ins marked on E face "1/16"

T. 3 S. R. 4 W. of Uintah Mer'd

chains	
	1/16 in mound of earth 30 ins diam at base & 12 ins high for 1/16 sec cor.
41.28	Set a sandstone 15 x 13 x 11 ins marked on E face 1/16 in mound of earth 30 ins diam at base & 12 ins high for 1/16 sec cor.
61.28	Set a sandstone 14 x 10 x 10 ins marked on E face 1/16 in mound of earth 30 ins diam at base & 12 ins high for 1/16 sec cor.
81.28	To the N 1/16 sec cor. on sec line bet secs 31 & 32. Land rolling or undulating tableland Soil 2d rate
	From the S 1/16 sec cor on sec line bet secs 29 & 30. I run East on a random line through the middle of the S 1/2 of sec 29
	Var 16° 20' E.
3.00	Gully. Thence ascend to
4.00	Small ridge, thence over gradual descent
20.00	Set temporary 1/16 sec cor. Land rough. Soil 2d rate
21.00	Top of ridge, thence along slope of bluff
40.00	Set temporary 1/16 sec cor. Land mountainous. Soil 2d rate
48.00	Ascend ridge to
50.00	Top of ridge & descend
60.00	Set temporary 1/16 sec cor. Land mountainous. Soil 2d rate
67.00	Ascend ridge
69.00	Top of ridge descend
80.40	Intersect the sec line bet secs 28 & 29 at 3 lks N of the S 1/16 sec cor. From this cor. I run N 89° 59' W on a true line through the middle of the S 1/2 of sec 29 with the same var.
20.10	Set a sandstone 15 x 9 x 5 ins marked on E face 1/16 in mound of earth 30 ins diam at base & 12 ins high for 1/16 sec cor. situated on slope of bluffs to S
40.20	Set a sandstone 20 x 10 x 6 ins marked on E face 1/16 in mound of earth 30 ins diam at base & 12 ins high for 1/16 sec cor situated on slope of bluffs to S.
60.30	Set a sandstone 20 x 12 x 3 ins marked on E face 1/16 in mound of earth 30 ins diam at base & 12 ins high for 1/16 sec cor, situated in ravine, Course S.
80.40	To the S 1/16 sec cor. on sec line bet secs 29 & 30. Land rough & mountainous. Soil 2d rate

T. 3. S. R. 4 W. of Umiak Meri.

	Meander a random line through the middle of the S½ of sec. 30
	Var 16° 20' E.
5.00	Descend cañon covered bluffs.
20.00	Set temporary ¼ sec cor. Land level plateau Soil 2d class
28.00	Top of plateau
30.00	Descend from bluffs & slope
40.00	Set temporary ¼ sec cor. Land undulating & Soil 2nd
41.00	Leave cañon floor
60.00	Set temporary ¼ sec cor. Land undulating & Soil 2d class
81.17	Intersect the W. Boy of R.P. at 24.41 chs N. of the S ¼ sec cor. From this cor. a mon. N 89° 30' E. on a true line through the middle of the S½ of sec 30 with the same var.
21.17	Raise a mound of earth 30 ins diam at base & 12 ins high for ¼ sec cor. Dug pits 18×18×18 ins. S & W of mound 5 ft. dist. Situated on open plateau
41.17	Raise mound of earth 30 ins diam at base & 12 ins high for ¼ sec cor. Dug pits 18×18×18 ins E & W of mound 5 ft. dist. Situated on edge of cañon floor
61.17	Set a Cambrian 12×12×4 ins marked on 3 faces ¼ in mound of earth 30 ins diam at base & 12 ins high for ¼ sec cor. Situated on level plateau
81.17	To the S ¼ sec cor on sec line bet secs 29 & 30 Land level & gently undulating plateau Soil 2d class Cedar

	From the ¼ sec cor on sec line bet secs 29 & 30, S. run East on a random line through the middle of sec 29
	Var 16° 20' E.
20.00	Set temporary ¼ sec cor. Land rough. Soil 2d class
40.00	Set temporary ¼ sec cor. Land mountainous. Soil 2d class
41.00	Ravine. Came to S.
60.00	Set temporary ¼ sec cor. Land mountainous, Soil 2d class
66.00	Descend ridge came to S, Cedar trees
80.44	Intersect the sec line bet secs 28 & 29 at 42 chs S of the ¼ sec cor. From this cor a mon. S. 89° 42' W. on a true line through the middle of sec 29 with the same var.
2.11	Set a Cambrian 18×14×10 ins marked on face ¼ in mound of earth 30 ins diam at base & 12 ins high

T. 3 S. R. 4 W. of Uintah Merid.

Chains	
	high for 1/16 sec cor. situated in Ravine, course S.
40.22	Set a sandstone 14x12x8 ins marked on E face 1/4 in mound of earth 36 ins diam at base & 12 ins high for 1/4 sec cor situated in N.E. slope of ridge
60.33	Set a sandstone 20x12x3 ins marked on E face 1/16 in mound of earth 30 ins diam at base & 12 ins high for 1/16 sec cor situated in ravine on N bank
80.44	To the 1/4 sec cor on sec line bet secs 29 & 30 Land rough & mountainous, scattering cedars Soil 2d rate
	West on a random line through the middle of sec 30 Var 16° 30' E.
10.00	Ravine Course S.E
20.00	Set temporary 1/16 sec cor. Land rough. Soil 2d rate
22.00	Ravine Course S.E, scattering cedars
40.00	Set temporary 1/4 sec cor. Land mountainous. Soil 2d rate
60.00	Set temporary 1/16 sec cor Land level plateau. Soil 2d rate
81.09	Intersect the W Bdy of Tp at 33 lks N of the 1/4 sec cor. From this cor I run N. 89° 46' E on a true line through the middle of sec. 30 with the same var.
21.09	Raised mound of earth 5 ft diam at base & 2 ft high for 1/16 sec cor. Dug pits 18x18x18 ins E & W of mound 5 ft dist. situated on level plateau
41.09	Set a sandstone 12x11x7 ins marked on E face 1/4 in mound of earth 36 ins diam at base & 12 ins high for 1/4 sec cor. situated on open plateau
61.09	Set a sandstone 16x12x10 ins marked on E face 1/16 in mound of earth 30 ins diam at base & 12 ins high for 1/16 sec cor. situated on E bank of ravine
81.09	To the 1/4 sec cor. on sec line bet secs 29 & 30. E. 40 chs. Land rough & mountainous W. 41.09 chains. Land level or gently undulating plateau Soil 2d rate
	From the N 1/16 sec cor. on sec line bet secs 29 & 30. I run East on a random line through the middle of the N 1/2 of sec 29 Var 16° 20' E
8.75	To top of bluff covered with scattering cedars

T. 3 S. R. 4 W. of Willamette Mer.

20.00		Set temporary M.C. on S. bank rough. Set 2" pipe
61.50		Ravine, Course, Creek
27.00		Top of ridge. Thence a spar tree + brass tack & chs. S. of line
13.50		Ravine. Course S. joins the 1st & 2nd chs. S. of the line
40.00		Set temporary M.C. on S. bank mountainous. Set 2" pipe
40.00		Set temporary M.C. on S. bank mountainous. Set 2" pipe
64.00		Ravine. Course S. & E.
10.00		Top of ridge. N.E. & N.W.
2.52		Calculated the closing bet. cors 28 & 29 at 23 lks. S. of the W. M. on a true line. Thence cor. N. 89° 57' W. on a true line. Witness tree. Ash 24" dia. bears S. 45° E. 25 lks. dist. Set a stone 16 x 12 x 6 ins. marked on E. face M.M. Scribed. Stone 20 ins. above ground. Mound of stone 12 ins. high for M.M. Set on line. Witness tree. Cedar 30" dia. bears S. 45° W. 25 lks. dist.
40.26		Set a stone 16 x 12 x 5 ins. marked on E. face M.M. Scribed. Stone 20 ins. above ground. Mound of stone 12 ins. high for M.M. Set on line. Witness tree. Maple 24" dia. bears N. 45° E. 25 lks. dist.
60.39		Thence a stone 30 x 36 x 24 ins. on E. face M.M. for M.M. Set on line. Witness tree. Cedar 36" dia. bears S. 45° W. 25 lks. dist. Top of cliff.
80.52		Point of M.M. on cor. Set iron bolt and cap 2" x 30 in. long + mountainous. Set 2" pipe. Set 2" pipe.

West on a random line between sections 28 & 29 of the M.M.

Var. 16° 21' E.

2.50		Ravine, course S.E. & enters bank
20.00		Set temporary M.C. on S. bank rough. Set 2" pipe
21.00		Enter cultivated ground.
46.00		Set temporary M.C. on S. bank mountainous. Set 2" pipe
60.00		Set temporary M.C. on S. bank mountainous. Set 2" pipe
81.13		Intersect the N. boundary of T. 3 S. at 29 lks. North of the M.M. on cor. Thence cor. N. 89° 48' E. on a true line. Witness tree. Maple 24" dia. bears S. 45° E. 25 lks. dist.
81.13		Ravine a mound of earth & stone 5 ft. diam. at base x 2 ft. high for M.M. on cor. Witness tree. Maple 18 x 18 x 18 ins. Ends of mound 5 ft. dist. Set on open prairie.
41.13		Ravine a mound of earth & stone 5 ft. diam. at base x 2 ft.

T. 3 S. R. 4 W. of Umiat Meridian

	24 mis	high for 1/16 cor on Mtg pole 11 x 18 x 18 mis & mds as
		mound 5 ft dist. situated in a saline grass
	64 1 3.	Set a conc stone 15 x 10 x 4 mis mounded on E face 1/16
		mi N conc of each 30 mis diam at base x 12 mis high
		for 1/16 cor on situated near top of a round ridge
	81 1 3.	To this N 1/16 cor on a line bet secs 29 & 30
		Land on M 61 13 chs Line plateau cast 20 chs
		mountainous Soil 2nd class Nov 30 1912
		From this S 1/16 cor on a line bet secs 19 & 20 Diam
		Each on a random line through the middle of the
		S 1/2 of sec 20.
		Var 16° 20' E
	20 00.	Set temporary 1/16 cor on Land rough Soil 2nd class
	20 45.	Top of ridge of sec line
	24 00.	Basin Camp S. S. E.
	40 00.	Set temporary 1/16 cor on Land mountainous Soil 2nd class
	52 00.	Top of ridge of sec line
	60 00.	Set temporary 1/16 cor on Land rough Soil 2nd class
	80 52.	Intersect the sec line bet secs 20 & 21 at 22 chs S
		of the S 1/16 cor on. From this cor Diam
		S 89° 57' W on a line through the middle
		of the S 1/2 of sec 20 with the same var.
	20 13	Set a conc stone 18 x 15 x 4 mis mounded on E face 1/16
		mi N mound of earth 30 mis diam at base x 12 mis
		high for 1/16 cor on situated in saline near precipice
	40 26	Set a conc stone 14 x 12 x 5 mis mounded on E face 1/16
		mi N mound of earth 30 mis diam at base x 12 mis
		high for 1/16 cor on situated on high flat.
	60 39	Set a conc stone 14 x 10 x 6 mis mounded on E face 1/16
		mi N mound of earth 30 mis diam at base x 12 mis high
		for 1/16 cor on situated on top of flat in edge of
	80 52	To this S 1/16 cor on a line bet secs 19 & 20
		Land rough & mountainous, cut up by ravines
		Soil 2nd class
		West on a random line through the middle
		of the S 1/2 of sec 19.
		Var 16° 20' E
	20 00.	Set temporary 1/16 cor on Land mountainous Soil 2nd class
	31 60	Basin Camp S. E. & Salmon Grayling

T. 3 S. R. 21 W. of Willamette Meridian

Chains	
	Set temporary 1/16 cor. on Land omp. East 2 chs.
7.00	Top of bluff.
10.00	Set temporary 1/16 cor. Land omp. East 2 chs.
0.98	Quarter cor. Between 9 & 10 W. S. chs. 80 lks.
	cor. From this cor. B. mon.
	S. 89° 56' E. on a mile line through the middle of the
	S. 1/2 of sec. 19. with the same var.
0.98	Set a standard 12 x 10 x 5 ins. marked on E face 1/16
	ins. mound of earth 30 ins. diam. at base x 12 ins. high
	for 1/16 sec. cor. situated on high flat or plateau
0.98	Set a standard 16 x 13 x 5 ins. marked on E face 1/16
	ins. mound of earth 30 ins. diam. at base x 12 ins.
	high for 1/16 sec. cor. situated 20 chains near the foot
	of a bluff. A stony precipice N. W.
0.98	Set a standard 16 x 8 x 6 ins. marked on E face 1/16 m
	mound of earth 30 ins. diam. at base x 12 ins. high
	for 1/16 sec. cor. situated on the slope of ravine
80.98	To the S. 1/16 sec. cor. on sec. line but chs. 19.20
	Land omp. & mountainous, cut by ravines
	East 2 chs.

	From the 1/4 sec. cor. on sec. line but chs. 19.20. B. mon.
	East on a random line through the middle of sec. 20
	Var. 16° 30' E.
20.00	Set temporary 1/16 sec. cor. Land mountainous. W. 2 chs.
40.00	Set temporary 1/4 sec. cor. Land mountainous. Set B. mon.
52.00	Ravine. Course S. E. Timber around
60.00	Top of bluff.
80.00	Set temporary 1/16 sec. cor. Land south. Set 2 chs.
80.25	Edge of bluff. Steep descent
88.00	Ravine. Course S. E. Timber around
92.00	Top of bluff. Steep descent
Do 58	Quarter Mile Sec. line set at 20 x 21 at 19.50
	to after 1/4 sec. cor. From which cor. B. mon.
	S. 89° 45' W. on a mile line through the middle
	of sec. 20. with the same var.
20.14	Set a standard 14 x 12 x 5 ins. marked on E face 1/16
	ins. mound of earth 30 ins. diam. at base x 12 ins.
	high for 1/16 sec. cor. situated on line & near ravine
40.29	Set a standard 16 x 12 x 6 ins. marked on E face 1/4
	ins. mound of earth 30 ins. diam. at base x 12 ins. high

T. 2 S. R. 1 W. of Cuyamaca Meridian

Chains	
	for 1/4 sec. cor. situated on high flat on S. side of
40 43	Set a stone mound 18 x 12 x 4 ins. marked on E. face 1/4
	sec. mound, from which 30 ins. distant an oak 12 ins.
	high, for 1/16 sec. cor. situated on high flat on S. side of
80 58	Feeble 1/4 sec. cor. in creek bed, sec. 19 & 20.
	Land rough & mountainous.
	Soil 2d rate.
	West on a random line through the mound of sec. 19.
	Var. 16° 20' E.
20 00	Set temporary 1/16 sec. cor. on low table land.
40 00	Set temporary 1/4 sec. cor. on small knoll. Soil 2d rate.
43 70	To edge of Temp. Pr. Creek.
57 00	Ravine, Course S. E.
60 00	Set temporary 1/16 sec. cor. on gently rolling Soil 2d rate.
80 79	Intersect the W. Bdy. of T. 2 S. R. 1 E. Set the 1/4
	sec. cor. from which a Live Oak 8 ins. diam.
	S. 89° 54' E. 16 links distant. Bears from the sec.
	19 with the same var.
20 79	Set a stone 15 x 12 x 6 ins. marked on E. face 1/16 sec.
	mound, with pit 30 ins. diam. at base 12 ins. high for
	1/16 sec. cor. situated on slight slope to E.
60 79	Set a stone 18 x 14 x 12 ins. marked on E. face 1/4
	sec. mound, with pit 36 ins. across at base 12 ins.
	high for 1/4 sec. cor. situated on high flat on plateau
60 79	Ravine a second time. Oak 24 ins. diam. at base 2 ft.
	high, for 1/16 sec. cor. Bears: S. 18 x 18 x 18 ins. Elm 8 ins.
	diam. 3 ft. high, situated on high flat on plateau
80 79	Feeble 1/4 sec. cor. in creek bed sec. 19 & 20.
	Land undulating & gently rolling table land.
	Soil 2d rate.
	Feeble 1/4 sec. cor. in creek bed sec. 19 & 20. Run
	East on a random line through the mound of sec.
	1/2 of sec. 20.
	Var. 16° 20' E.
20 00	Set temporary 1/16 sec. cor. on low undulating Soil 2d rate.
34 00	Ravine, Course S.
40 00	Set temporary 1/4 sec. cor. on gently rolling Soil 2d rate.
60 00	Set temporary 1/16 sec. cor. on low undulating Soil 2d rate.
80 54	Intersect the sec. line bet. sec. 20 & 21 at 26 Lks. S.

T 3 S R 4 W of Uintah Mer'd

of the N 1/16 sec cor. From this cor. I run
S 89° 49' W on a true line through the middle
of the N 1/2 of sec 20 with the same var.
[illegible] Set a sandstone 11 x 10 x 8 ins marked on E face 1/16
in mound of earth 30 ins diam at base & 12 ins
high for 1/16 sec cor. Situated in open prairie
[illegible] Set a sandstone 13 x 10 x 8 ins marked on E face 1/16
in mound of earth 30 ins diam at base & 12 ins high
for 1/16 sec cor. Situated in open prairie
[illegible] Raised a mound of earth 5 ft diam at base & 2 ft
high for 1/16 sec cor. Dug pits 18 x 18 x 18 ins E & W of mound
5 ft dist. Situated in open prairie
[illegible] To the N 1/16 sec cor. on sec line bet secs 19 & 20.
Land undulating or gently rolling tableland
Soil 2d rate

West on a random line through the middle of the
N 1/2 of sec 19

Var 16° 20' E

[illegible] Set temporary 1/16 sec cor. Land rolling plateau. Soil 2d rate
[illegible] Set temporary 1/16 sec cor. Land rolling plateau. Soil 2d rate
[illegible] Set temporary 1/16 sec cor. Land rolling plateau. Soil 2d rate
[illegible] Intersect the W Bdy of T 3 S R 4 W. Note the N
1/16 sec cor. From this cor. I run
N 89° 48' E on a true line through the middle of the
N 1/2 of sec 19 with the same var.
[illegible] Raised mound of earth 5 ft diam at base & 2 ft
high for 1/16 sec cor. Dug pits 18 x 18 x 18 ins E & W of
mound 5 ft dist. Situated in high sage brush.
[illegible] Raised a mound of earth 5 ft diam at base & 2 ft
high for 1/16 sec cor. Dug pits 18 x 18 x 18 ins E & W of mound
5 ft dist. Situated in high sage brush
[illegible] Raised a mound of earth 5 ft diam at base & 2 ft
high for 1/16 sec cor. Dug pits 18 x 18 x 18 ins E & W of
mound 5 ft dist. Situated in high sage brush
[illegible] To the N 1/16 sec cor. on sec line bet secs 19 & 20
Land rolling plateau, covered with sage brush
Soil 2d rate

230 T. 3 N. R. 1 W. of Umiak Meridian

Chains	
	From the S 1/16 cor on a random line between secs 17 & 18. Run East on a random line through the middle of the S 1/2 of sec 17.
	Var 16° 20' E
20.00	Set temporary 1/16 cor. Land meander. Set 2 stakes
4.00	Set temporary 1/16 cor. Land meander. Set 2 stakes
60.00	Set temporary 1/16 cor. Land meander. Set 2 stakes
64.00	Small lakes. Courses do
80.50	Intersect the Umiak bet secs 16 & 17 at 17.50 L. N. of the S 1/16 cor on. From this cor Run N. 89° 53' W on a random line through the middle of the S 1/2 of sec 17 with the same var.
20.12	Raise a mound of earth 5 ft diam at base 1 ft high for 1/16 cor. Dug pits 18x18x18 ins E & W of mound. 5 ft dist. Scribed in sides each pit
40.25	Raise a mound of earth 5 ft diam at base 1 ft high for 1/16 cor. Dug pits 18x18x18 ins E & W of mound 5 ft dist. Scribed in faces each pit
60.37	Raise a mound of earth 5 ft diam at base 1 ft high for 1/16 cor. Dug pits 18x18x18 ins E & W of mound 5 ft dist. Scribed in sides each pit
80.50	To the S 1/16 cor on random line bet secs 17 & 18. Land meander. Gravelly undulating & table land. Set 2 stakes. Dec. 1st 1882.
	West on a random line through the middle of the S 1/2 of sec 18.
	Var 16° 25' E.
20.00	Set temporary 1/16 cor. Land meander. Set 2 stakes
40.00	Set temporary 1/16 cor. Land meander. Set 2 stakes
60.00	Set temporary 1/16 cor. Land meander. Set 2 stakes
64.50	To small lakes. Courses do
80.64	Intersect the bet Odyageh & P. at 20 links S. of the S 1/16 cor on. From this cor Run S. 89° 07' E on a random line through the middle of the S 1/2 of sec 18 with the same var.
21.62	Set a standstone 18x14x6 ins. mounded on E face 1/16 of mound of earth 30 ins diam at base 2 ins high for 1/16 cor.
40.62	Raise a mound of earth 5 ft diam at base 1 ft high for 1/16 cor. Dug pits 18x18x18 ins E & W of mound.

T. 3 S. R. 2 W. of Umiat Meridian

Date	
	S. Chain. Meander on high bank of lake
20 C.M.	Basin a mound of earth 3 ft. diam. at base x 2 ft. high. for 1/16 cor. Deg. bears W. 18 x 18 lks. Elev. of Basin 3 ft. above meander on high bank of lake
21 C.M.	Tablet for 1/16 cor. on rock bears W. 1 lk. x 1 ft.
	Land timber gently undulating; Alluvium
	Soil 2d class

Traverse of meanders of left bank of Colville River

Var 16° 20' E.

2.00	Set temporary 1/16 cor. Land timber. Soil 2d class
43.00	Set temporary 1/16 cor. Land timber. Soil 2d class
80.00	Set temporary 1/16 cor. Land timber, brush. Soil 2d class
80 42	Meanders the Colville bears N. E. 17 at 42 lks. to a stake for 1/16 cor. from which a Cottonwood 12 ins. diam. bears N. 85° E. 42 lks. distant and a Cottonwood 12 ins. diam. bears S. 45° E. 50 lks. distant
2.00 32	Set a Cottonwood 12 x 12 x 12 ins. marked Cor. 1/16 with mound of earth 3 ft. diam. at base 12 ins. high for 1/16 cor. alluvial soil, sandy
40 24	Set a Cottonwood 12 x 12 x 12 ins. marked Cor. 1/16 with mound of earth 3 ft. diam. at base 12 ins. high for 1/16 cor. alluvial soil, sandy, high bank
80 36	Set a Cottonwood 12 x 12 x 6 ins. marked Cor. 1/16 with mound of earth 3 ft. diam. at base 12 ins. high for 1/16 cor. alluvial soil, sandy, high bank
80 47	Stake for 1/16 cor. on left bank bears W. 1 lk. x 1 ft.
	Land gently undulating; timber, Cottonwood
	Soil 2d class

Meanders of left bank of Umiat Creek

Var 16° 25' E.

20.00	Set temporary 1/16 cor. Land timber, brush. Soil 2d class
40.00	Set temporary 1/16 cor. Land timber, brush. Soil 2d class
60.00	Set temporary 1/16 cor. Land undulating. Soil 2d class
80 87	Meanders the Creek Brg. N. E. at 35 lks. Stake for 1/4 cor. from which a Cottonwood 12 ins. diam. bears S. 85° E. 40 lks. distant and a Cottonwood 12 ins. diam. bears S. 45° E. 50 lks. distant
20 37	Basin a mound of earth 3 ft. diam. at base x 2 ft.

S. 3 L. R. 4 W. of Mundaka Quar

Chains	Subdivision 1/16 sec on Aug. plat N. 18 x 18 x 6 links E. on
	Arm mound S. Pair Trees on ogee bank pine
40.5	Set Quarter 1 2 x 2 x 6 ins mound & pit 1/16 on
	mound ground 36 ins diam at base 12 ins high
	for 1/4 sec cor. Situated in Ogee bank in prairie
60.5	Set a Quarter 16 x 6 x 5 ins mound & pit 1/16 on
	Mound ground 30 ins diam at base 12 ins high
	for 1/16 sec cor situated in Ogee bank in prairie
80.5	Take 1/4 sec cor on west bet secs 17 & 18
	Land level or gently undulating, prairie ogee bank
	Oak 2 Cobble

Examined 1/16 sec cor on west bet secs 17 & 18 Down
Each an a random line thro the meander of the N. 1/2
of sec 17

Var 16° 25' E

20.00	Set Temporary 1/16 sec cor Land undulating Soil & Tab
40.00	Set Temporary 1/16 sec cor Land undulating Soil & Tab
60.00	Set Temporary 1/16 sec cor Land level Prairie Soil & Tab
N. 36	Meander the west bdy of sec 17 at 16.16 & 8.16
	1/16 sec cor Furnishes cor Down
	N. 89° 30' W. a random line thro the meander of
	the N. 1/2 of sec 17 with the same cor.
30.09	Set a Quarter 20 x 10 x 4 ins mound & pit 1/16
	in mound ground 30 ins diam at base 12 ins
	high for 1/16 sec cor situated in ogee bank in prairie
40.18	Raise mound of earth 0.5 ft diam at base 2 ft
	high for 1/16 sec cor Aug. plat 18 x 18 x 18 ins E. & W. of
	Mound S. Pair Trees situated in ogee bank
60.27	Raise a mound of earth 0.5 ft diam at base 2 ft
	high for 1/16 sec cor. Aug. plat 18 x 18 x 18 ins E. & W. of
	mound S. Pair Trees situated in ogee bank
N. 36	Set the N. 1/16 sec cor on west bet secs 17 & 18
	Land level or gently undulating, prairie ogee bank
	Oak 2 Cobble

Meander a random line thro the meander of
the N. boundary of sec 18

Var 16° 25' E

2.00	Set Temporary 1/16 sec cor Land undulating Soil & Tab
40.00	Set Temporary 1/16 sec cor Land level Prairie Soil & Tab

T. 3 S. R. 1 W. of Umiat Meridian

Chains		
20.00	Set temporary N/16 corner. Land level plain. Set 2" dia.	
4.8	Witness cor. W. 1/4 Sec. of T. 2 S. at 24.00 chs. 21.92 chs. N/16 corner. Bears NE. 1/2 dia.	
	N. 89° 56' E. along line through the mounds of the N. 1/2 sec. with the basic bearing.	
2.48	Raised mound of earth 0.5 ft. above ground base 2 ft. high for N/16 corner. Dug pits 18 x 18 x 18 ins. E. & W. of mound. 0.5 ft. dist. situated in sage brush plain.	
2.48	Raised mound of earth 0.5 ft. above ground base 2 ft. high for N/16 corner. Dug pits 18 x 18 x 18 ins. E. & W. of mound. 0.5 ft. dist. situated in sage brush prairie.	
2.48	Raised mound of earth 0.5 ft. above ground base 2 ft. high for N/16 corner. Dug pits 18 x 18 x 18 ins. E. & W. of mound. 0.5 ft. dist. situated in sage brush prairie.	
2.48	Set 1/16 corner on section line between Secs. 17 & 18. Land level or undulating, plain covered with sage brush & grass.	

Examined N/16 corner on section line between Secs. 17 & 18. Bears as under from the mound of the N. 1/2 of Sec. 18.

Chs. to 16° 30' E.

20.00	Set temporary N/16 corner. Land undulating, plain set 2" dia.
10.00	Set temporary N/16 corner. Land undulating. Set 2" dia.
07.00	Crossed a creek N.
01.00	Top of bank N.
00.00	Set temporary N/16 corner. Land level & plain. Set 2" dia.
80.24	Witness cor. to N/16 corner. Bears E. at 25.00 chs. 21.92 chs. N/16 corner. Bears NE. 1/2 dia.
	N. 89° 49' W. along line through the mounds of the N. 1/2 sec. with the basic bearing.
20.06	Raised mound of earth 0.5 ft. above ground base 2 ft. high for N/16 corner. Dug pits 18 x 18 x 18 ins. E. & W. of mound. 0.5 ft. dist. situated in sage brush plain.
40.12	Raised mound of earth 0.5 ft. above ground base 2 ft. high for N/16 corner. Dug pits 18 x 18 x 18 ins. E. & W. of mound. 0.5 ft. dist. situated in sage brush.
60.18	Raised mound of earth 0.5 ft. above ground base 2 ft. high for N/16 corner. Dug pits 18 x 18 x 18 ins. E. & W. of mound. 0.5 ft. dist. situated in sage brush.
80.24	Set 1/16 corner on section line between Secs. 7 & 8.

P. 3 L.R. 1 Ch. of Mutah Mound

Chains	
	Land Levelled or gently undulating plateau
	Page brush on East 2nd side
	Vertical Aluminium Arrow to Middle
	of this S. Left of Pace 4
	Var 16° 30' E.
2 00	Set temporary Y/6 Rec on Land undulating East 2 Stakes
4 00	Set temporary Y/6 Rec on Land undulating East 2 Stakes
6 00	Set temporary Y/6 Rec on Land Level Plateau East 2 Stakes
00 31	Selected this Set Bdy of Y/6 Rec & Spike S Y/6
	Rec on Trans this on Diam
	S 89° 30' E an Alum Arrow to Middle of
	this S 1/2 Pace & with this Same on
20 31	Cairn a mound of earth 3 ft diam at base x 2 ft
	high for Y/6 Rec on Bdy Pits 18 x 18 x 18 ins E & W
	of mound 3 ft dist situated in Page brush
40 31	Cairn a mound of earth 3 ft diam at base x 2 ft high
	for Y/6 Rec on Bdy Pits 18 x 18 x 18 ins E & W of mound
	3 ft dist situated in Patch of Page brush
60 31	Cairn a mound of earth 3 ft diam at base x 2 ft
	high for Y/6 Rec on Bdy Pits 18 x 18 x 18 E & W of mound
	3 ft dist situated in patch of Page brush
00 31	Pocket S Y/6 Rec on Rec Line Set Rec 4 x 4
	Land Level or gently undulating Plateau Page brush
	East 2nd Side
	From this Y/6 Rec on Rec Line Rec 4 x 4 Bdy
	Cairn a Vertical Aluminium Arrow to Middle of Rec 8
	Var 16° 30' E
2 00 0	Set temporary Y/6 Rec on Land rolling Prairie East 2 Stakes
4 00 0	Set temporary Y/6 Rec on Land rolling Prairie East 2 Stakes
6 00 0	Set temporary Y/6 Rec on Land rolling Prairie East 2 Stakes
00 30	Selected this Rec Line Set Rec 8 & Spike Y/6 & Stake
	this Y/4 Rec on Trans this on Diam
	S 89° 40' W an Alum Arrow to Middle
	of Rec 8 with this Same on
20 05	Cairn a mound of earth 3 ft diam at base x 2 ft
	high for Y/6 Rec on Bdy Pits 18 x 18 x 18 ins E & W of
	mound 3 ft dist situated in Page covered Prairie
40 10	Set a Standard one 12 x 10 x 8 ins marked on 6 face Y/4
	ins Mound of earth 36 ins diam at base & 12 ins
	high

Trans

Right for 1/4 sec on unsurveyed among meanders of Duchesne River

20.00 Chains a meander of south bank of Dam at bank 2 pr

Right for 1/16 sec on Dam, Lots 1 & 2 & the E 1/2 of NW 1/4 & the E 1/2 of SW 1/4 & the W 1/2 of SE 1/4 & the NE 1/4 of SE 1/4 & the NE 1/4 of Section 3 in Township 3 South Range 1 West

20 Lots 1/16 sec on sec line 1 pr

Land adj'g Chains covered with Page brush

Soil 2nd rate

Meander Chains on line through the middle of sec 4

Dec 16th 1916

2.00 Set temporary 1/16 sec on Sandstone, prairie Soil 2nd rate

4.00 Set temporary 1/4 sec on Sandstone, prairie Soil 2nd rate

38.50 Chains to sec corner N & S

2.00 Set temporary 1/16 sec on Sandstone prairie Soil 2nd rate

20.18 Chains to N. 1/4 Post of Sec 4 T 3 S R 1 W Uintah Meridian 1/4 sec on Dam Lies E & W

W. 80 42' Chains Dam through the middle of sec 4 with the Dam var.

2.00 Set a Sandstone 18 x 6 x 4 ins marked on S face 1/16 in Chains of Creek 35 ins down at base 12 ins high for 1/16 sec on, situated in Duchesne River

4.00 Set a Sandstone 10 x 10 x 8 ins marked on S face 1/4 in Chains of Creek 36 ins down at base 12 ins high for 1/4 sec on, situated on open prairie

2.00 Set Sandstone 11 x 11 x 6 ins marked on E face 1/16 in Chains of Creek 30 ins down at base 12 ins high for 1/16 sec on

20.18 Lots 1/4 sec on sec line between Secs 4 & 3 Dam

Sandstone Meanders Dam each Page brush

Soil 2nd rate

Dec 2, 1916.

Meanders 1/16 sec on sec line between Secs 4 & 3 Dam

Each a sandstone through the meanders of the

W. 1/2 of sec 3.

Var 16° 30' E.

20.00 Set temporary 1/16 sec on Sandstone adjoining Soil 2nd rate

40.00 Set temporary 1/16 sec on Sandstone adjoining Soil 2nd rate

60.00 Set temporary 1/16 sec on Sandstone adjoining Soil 2nd rate

80.18 Intersect the Dec line between Secs 3 & 4 at 25 chs N 45° E

the N 1/16 sec on Dam lies on a

N. 89° 49' W on a line between through the meanders of the

T. 3 S. R. 4 W. of Willamette Meridian

ch.	lks	
		the N. ¼ of sec 8 with the same var
20	00	Planted a mound of earth 5 ft diam at base 1 ft high for ⅛ cor on Dug pits 18×18×18 ins E & W of mound 5 ft dist. Situated in edge brush
40	00	Set a Cedar 10×10×6 ins marked on E face ⅛ in mound of earth 30 ins diam at base ×12 ins high for ⅛ cor. situated in edge brush prairie
60	00	Planted a mound of earth 5 ft diam at base ×12 ins high for ⅛ cor on Dug pits 18×18×18 ins E & W of mound 5 ft dist. situated in patch of edge brush.
80	00	To the N ⅛ cor on sec line bet secs 7 & 8
		Land undulating prairie
		Soil 2d rate
		West on a random line through the middle of the N ½ of sec 7
		Var 16° 30' E
20	00	Set temporary ⅛ cor on land undulating Soil 2d rate
40	00	Set temporary ⅛ cor on land undulating Soil 2d rate
60	00	Set temporary ⅛ cor on land undulating Soil 2d rate
69	00	East of small Cedar 6 ins dia. Blazed & scribed E
70	00	East of small Cedar 6 ins dia. Blazed & scribed
72	00	East of edge of timber on undulating prairie
80	06	Intersect the W. bdy of D.P. on 3d E. & S. Subdiv ⅛ mile cor. Planted cor on 2 ins
		S. 89° 46' E on a straight line through the middle of the N ½ of sec 7 with the same var.
20	06	Set a Cedar 12×10×5 ins marked on E face ⅛ in mound of earth 30 ins diam at base ×12 ins high for ⅛ cor. situated in edge brush.
40	06	Set a Cedar 11×11×5 ins marked on E face ⅛ in mound of earth 30 ins diam at base ×12 ins high for ⅛ cor on line 6 ins south of edge
60	06	Planted a mound of earth 5 ft diam at base ×2 ft high for ⅛ cor on Dug pits 18×18×18 ins E & W of mound 5 ft dist. situated in edge brush
80	06	To the N ⅛ cor on sec line bet secs 7 & 8
		Land undulating prairie covered with edge brush
		Soil 2d rate

T. 3 S. R. 4 W. of Willamette Meridian

	Fractional Section No. 6, containing 17.14 Acres.	
	Bearings are taken from true meridian.	
	Declination 16° East.	
	Variation 16° East.	
20 00	Set Temporary 1/16 Sec. cor. and mound, pits dug 2 links	
6 00	Set Temporary 1/16 Sec. cor. and mound, pits dug 2 links	
6 00	Set Temporary 1/16 Sec. cor. and mound, pits dug 2 links	
1 12	Intersect the Section line between Secs. 5 and 6 at 16 links North of the S. 1/16 Sec. cor. between Secs. 5 and 6.	
	Mag. Bearing S. 54 1/2 W. on a true line through the middle of the S. 1/2 of Sec. 6 with the same var.	
2 11 11 3	Set a Sandstone 16 x 14 x 6 ins. marked on Edge S 1/16 mound of earth 3 ins. above and 1 ins. high for 1/16 Sec. cor. between which bears	
4 0 11 6	North a mound of earth 3 ft. diam. at base 2 ft. high for 1/16 Sec. cor. Dug pits 18 x 18 x 18 ins. East of mound 3 ft. dist. Witness cor. Alder 10 ins. Dia.	
6 0 11 9	East a mound of earth 3 ft. diam. at base 2 ft. high for 1/16 Sec. cor. Dug pits 18 x 18 x 18 ins. East of mound 3 ft. dist. Witness cor. Maple 8 ins. Dia.	
8 11 12	To the S. 1/16 Sec. cor. between Secs. 5 and 6 Land line, Prairie country with Gentle rise Land good Soil. Level and Sandy	
	Intersect a random line through the middle of the S. 1/2 of Sec. 6	
	Var. 16° East.	
2 0 00	Set Temporary 1/16 Sec. cor. and mound, pits dug 2 links	
6 00	Set Temporary 1/16 Sec. cor. and mound, pits dug 2 links	
6 00	Set Temporary 1/16 Sec. cor. and mound, pits dug 2 links	
1 9 93	Intersect the West Boundary of Sec. at 2 links South of the S. 1/16 Sec. cor. between Secs. 5 and 6	
	S. 89 1/2 E. on a true line through the middle of the S. 1/2 of Sec. 6 with the same var.	
10 93	East a mound of earth 5 ft. diam. at base 2 ft. high for 1/16 Sec. cor. Dug pits 18 x 18 x 18 ins. East of mound 3 ft. dist. Witness cor. Alder 10 ins. Dia.	
2 9 93	North a mound of earth 5 ft. diam. at base 2 ft. high for 1/16 Sec. cor. Dug pits 18 x 18 x 18 ins. East of mound 3 ft. dist. Witness cor. Alder	

T. 3 S. R. 1 W. of Cuyuna Quad.

chains	
59 93	Basin a mound of earth 5 ft diam at base 2 ft high for 1/16 sec cor. Bng pos 18 x 18 x 18 ins E & W of mound 5 ft dist situate on high flat.
79 93	To the S 1/16 sec cor on sec line bet secs 5 & 6 land level or gently undulating prairie Soil 2d rate
	From the 1/4 sec cor on sec line bet secs 5 & 6. Run East on a random line through the mound of sec 5. Var 16° 30' E.
2 11 11	Set temporary 1/16 sec cor on land undulating. Soil 2d rate
4 00 00	Set temporary 1/4 sec cor on land level prairie. Soil 2d rate
6 00 00	Set temporary 1/16 sec cor on land level prairie. Soil 2d rate
7 00 00	Enter cultivated clearing
7 50 00	Leave cultivated clearing
80 11 7	Intersect the sec line bet secs 5 & 6 at 18 lks N of the 1/4 sec cor. From this cor Run N 89° 52' W on a true line through the mound of sec 5 with the same var.
2 11 11 2	Basin a mound of earth 5 ft diam at base 2 ft high for 1/16 sec cor. Bng pos 18 x 18 x 18 ins E & W of mound 5 ft dist. situate on high flat.
4 11 14	Set a sandstone 12 x 10 x 5 ins marked on E face 1/4 in mound of earth 36 ins diam at base 12 ins high for 1/4 sec cor situate on high flat
4 11 16	Basin a mound of earth 5 ft diam at base 2 ft high for 1/16 sec cor. Bng pos 18 x 18 x 18 ins E & W of mound 5 ft dist. situate on high flat.
80 11 7	To the 1/4 sec cor on sec line bet secs 5 & 6 land level prairie commences Dry & bright finish grass Soil 2d rate
	West on a random line through the mound of sec 6. Var 16° 30' E.
2 00 00	Set temporary 1/16 sec cor on land undulating. Soil 2d rate
4 00 00	Set temporary 1/4 sec cor on land undulating. Soil 2d rate
6 00 00	Set temporary 1/16 sec cor on land undulating. Soil 2d rate
79 93	Intersect the N & S Bng of T. P. at 79 lks S of the 1/4 sec cor. From this cor Run S. 0° 5' E on a true line through the mound of sec 6.

T. 3 S. R. 4 W. of Umiat Meridian

Chains	
9.50	Basis mound of stone 3 ft. diam. at base x 2 ft. high for 1/16 cor. on. dug pits 18x18x18 ins. E. x W. of mound 3 ft. dist., obliquely on high flat.
9.50	Set a standard 12x12x3 ins. marked on 6 faces 1/4 in. mound of earth 36 ins. diam. at base x 12 ins. high for 1/4 cor. on oblique on high flat.
9.50	Basis mound of earth 3 ft. diam. at base x 2 ft. high for 1/16 cor. on. dug pits 18x18x18 ins. E. x W. of mound 3 ft. dist.
19.50	To the 1/4 cor. on the line between 5 & 6 bears northeasterly 1/2 chain with trench pits 2 & 2 ft. — Dandy.

From the N. 1/16 cor. on the line between 5 & 6 run East on a random line through the mound of the N. 1/2 of cor. 5.

Tan 16° 30' E.

0.00	Set stone 1/16 cor. bears south 1 chain, pits 2 ft.
0.00	Set stone 1/16 cor. bears south 1 chain, pits 2 ft.
0.00	Basis of bears: three stones within 2 ft.
0.00	Set stone 1/16 cor. bears south 1 chain, pits 2 ft.
10.00	Top of knoll: three stones within 2 ft.
20.05	Cross the line between sec. 4 & 5 and the N. and S. 1/16 cor. on. from the cor. of sec. 4, 5, 8 & 9 on a line through the mound of the N. 1/2 of sec. 5 and the true cor.
20.01	Set a standard 12x12x8 ins. marked on 6 faces 1/16 in. mound of earth 3 cubic yds. at base x 12 ins. high for 1/16 cor. on. obliquely on top of knoll
40.02	Basis of mound of earth 3 cubic yds. at base x 2 ft. high for 1/16 cor. on. dug pits 18x18x18 ins. E. and W. of mound 3 ft. dist. on gentle slope to W.
60.03	Basis of mound of earth 3 ft. diam. at base x 2 ft. high for 1/16 cor. on. dug pits 18x18x18 ins. E. x W. of mound 3 ft. dist. obliquely on gentle slope to W.
80.05	To the N. 1/16 cor. on the line between 5 & 6. Land gently rolling, basis covered with open cellular limestone fragments, land sloping southerly. Set 2 pits 2 ft. — Dandy.

T 3 S R 4 W of Uintah Mer'd

chains	
	West on a random line through the middle of the N ½ of sec 6
	Var 16° 30' E
20.00	Set temporary 1/16 sec cor Land level prairie Soil 2d rate
40.00	Set temporary 1/16 sec cor Land level prairie Soil 2d rate
60.00	Set temporary 1/16 sec cor Land level prairie Soil 2d rate
79.78	Intersect the W Bdy of Tp at 14 lks N of the N 1/16 sec cor From this cor I run N 89° 54' E on a true line through the middle of the N ½ of sec 6 with the same var
1.978	Raised mound of earth 5 ft diam at base & 2 ft high for 1/16 sec cor, Dug pits 18 x 18 x 18 ins E & W of mound 5 ft dist
3.978	Set a sandstone 10 x 10 x 6 ins marked on E face 1/16 in mound of earth 30 ins diam at base & 12 ins high for 1/16 sec cor
5.978	Set a sandstone 11 x 8 x 3 ins marked on E face 1/16 in mound of earth 30 ins diam at base & 12 ins high for 1/16 sec cor
7.978	To the N 1/16 sec cor on sec line bet secs 5 & 6 Land level prairie covered with excellent bunch grass & some scattering sage brush Soil 2d rate — sandy
	Dec 3d 1882

Meanders of the right bank of the Du Chesne River down Stream

I commence at the meander cor to fractional secs 6 & 31 on the South Boundary & run with meander

Thence in sec 31

Var 16° 21' E

N 15¼° E 5.7 chains to meander cor on sec line bet secs 31 & 32

Land level river bottom Dense underbrush Soil 1st class — alluvial

Thence in sec 32

Var 16° 20' E

N 49½° E 22.3 chains

N 52½° E 16.4 chains

N 29¼° E 11.4 chains

T 3 S R 4 W of Uintah Mer'd

North 6.0 chains
East 4.0 "
South 6.1 "
S 18¼° E 21.0 "
S 61° E 2.0 "
N 63¼° E 2.2 "
N 76¾° E 17.5 "
North 4.0 "
N 14° E 12.3 "
N 63½° E 11.2 " to the meander cor. on sec line bet secs 32 & 33
Land level river bottom. Dense undertrush. Some cottonwood timber
Soil 1st rate Nov 5 1877

X

Thence in sec 33.
Var 16° 20' E
East 5.0 chains
S 38¾° W 6.4 "
S 45° W 1.4 " to the sec line bet secs 32 & 33.
Land level river bottom. Dense undertrush
Cottonwood timber
Soil 1st rate.

X

Thence in sec 33
Var 16° 20' E
S 42¼° W 14.9 Chains
South 4.0 "
East 5.0 "
N 39¾° E 7.8 " to the sec line bet secs 32 & 33.
Land level river bottom. Dense undertrush
Soil 1st rate.

Thence in sec 33
Var 16° 20' E
S 59° E 11.7 Chains
East 5.0 "
N 6½° W 16.1 "
N 59½° E 7.9 "

T. 3 S. R. 4 W. of Uintah Meri

N. 73¼° E. 10.4 Chains
S. 8° E. 7.1 "
S. 38¾° E. 6.4 "
N. 31° E. 5.8 "
S. 33¾° E. 3.6 "
S. 78¾° E. 20.4 "
N. 75¼° E. 14.4 "
North 6.0 "
East 6.0 " To the sec. line bet. secs. 35 & 34
Land level river bottom. Dense underbrush. Cottonwood timber. Soil 1st rate.

Thence in sec. 34

Var 16° 20' E.

N. 56° E. 8.4 Chains
S. 40½° E. 26.2 "
S. 86½° E. 16.0 "
N. 63½° E. 2.2 "
N. 58° E. 9.4 "
S. 68¼° E. 10.8 "
S. 83¾° E. 9.0 "
S. 5¼° E. 11.0 "
N. 83° E. 10.1 " To the sec. line bet. secs. 34 & 35
Land level river bottom. Dense underbrush. Dense cottonwood timber. Soil 1st rate. Nov 27, 1882

Thence in sec. 35

Var 16° 20' E.

S. 77½° E. 10.2 Chains
S. 63½° E. 11.2 "
N. 68¼° E. 5.4 "
S. 51¼° E. 6.4 "
N. 51¼° E. 6.4 "
S. 38¾° E. 6.4 " To the S. Bdy of the Township
Commencing at meander cor on S. Bdy of the Township 30.00 chains W. of the cor to secs. 1, 2, 35 & 36. Run with meanders in sec. 35 20
N. ¼° E. 20.0 Chains
N. 58¾° E. 11.6 "
S. 58¾° E. 11.6 "
South 10.0 "

S. 55 1/4° E. 12.3 Chains to sec line bet secs 35 & 36
Land level river bottom. Dense underbrush
of willow & hair. Some cottonwood timber
Soil 1st class - alluvial.

Thence in sec 36

Var 16° 20' E.

N. 84 1/4° E. 20.1 Chains
S. 31 3/4° E. 5.8 " To the S. Bdy of the township
From a point on S. Bdy of Tp. at 36.10 chains E.
of the cor to secs. 1, 2, 35 & 36 I continue with
meander in sec 36
N. 45° E. 5.5 chains
S. 73° E. 13.3 " To meander cor to fractional
secs. 1 & 36 on the S. Bdy of the Tp.
Land level river bottom. Dense underbrush,
scattered cottonwood timber
Soil 1st rate. Nov 23 1882

General Description

In this township - Sections 1. 2. 11. 12 & 13 were not surveyed, the land being composed of high sandstone cliffs & clay bluffs, covered with stunted cedars; the soil sand, clay & rock. The land in Sections 3. 4. 5. 6. 7. 8. 9 & 10 is open prairie producing good bunch grass & sage. The Soil is of good quality, but on account of the elevation, irrigation would be difficult. The land in the middle Sections is mountainous and broken and the soil stony. The high bluffs of the table land are found in these Sections. The Southern tier of Sections contains the rich bottom lands of the Du Chesne covered with sage brush & grass, the Soil excellent.

The Du Chesne river which

is about 2 chains wide flows through the Southern part of the township and is fringed with deciduous brush & abundant timber, most of which is cottonwood of small size. The Salt Lake & Fort Thornburgh wagon road passes through the Northern portion, and the Spring Creek traverses the Southern part of the township.

List of Names

A list of the names of the individuals employed by D. G. Major, U. S. Surveyor, to assist in running, measuring and marking the lines and corners described in the foregoing field notes of the survey of the subdivision and meander lines of town ship 3 South of Range No. 4 W. of the Uintah Special Base and Meridian in the Territory of Utah, showing the respective capacities in which they acted.

William J. Peters	Transit
Joseph Smith	Flagman
G. A. Erickson	Chainman
John Buckingham	Chainman
Chas. H. Raymond	Mountaineer
H. Woodard	Mountaineer
John Glick	Axeman

Volume
#
R0272

Original

We hereby certify that we assisted Daniel G. Major U. S. Surveyor in surveying all those parts or portions of the subdivision & meander lines of Township No. 3 South of Range 4 West of the Uintah Principal Base & Special Meridian in the Territory of Utah, as are represented in the foregoing Field notes as having been surveyed by him & under his direction and that said survey has been in all respects to the best of our Knowledge & belief well and faithfully surveyed and the corner monuments established according to the instructions furnished by the Honorable Commissioner General Land Office

William J. Peters — Transit
Joseph Smith — Flagman
G. A. Erikson — Chainman
John Buckingham — Chainman
Chas. H. Raymond — Moundsman
H. Woodward — Moundsman
John Glick — Axeman

Subscribed and sworn to before me this 15th day of December A. D. 1882
Edward Michaelis
Notary Public

I, Daniel G. Major U. S. Surveyor do solemnly swear that I have in my own proper person and with the necessary assistance well, truly and faithfully executed the Surveys of the Exterior, Section and Subdivisional lines of Township No 3 South Range No 4 West of the Uintah Special Meridian in the Territory of Utah under my contract with the Hon. Commissioner General Land Office bearing date Feb. 23d. 1882, that I have in all respects complied with the laws of the United States governing public land Surveys, the Surveying Manual and such additional instructions as have been furnished me by and through the Commissioner relating to the aforesaid Surveys: and I do further solemnly swear that the foregoing and the true field notes of said Survey

Daniel G. Major
U. S. Surveyor

Subscribed and sworn to before me this 12th day of May A. D. 1883
Washington D. C.

W. M. Rockwood
Notary Public

For approval see Field Notes of T 4 S. R 2 W.

Examined by.....

Compared by.....

BOOK A-272

FIELD NOTES

OF THE SURVEY OF THE

.....

.....

.....

OF .....

Township No.....

Range No.....

OF THE

UINTAH SPECIAL MERIDIAN

IN

Utah Territory,

AS SURVEYED BY

DANIEL G. MAJOR,

U. S. Surveyor,

Under his Contract,

Dated February 23d, 1882.

Survey Commenced,..... *1882.*

Survey Completed,..... *1882.*

COPY OF PRELIMINARY OATHS OF ASSISTANTS.

We, the undersigned, do solemnly swear that we will well and truly perform the duties of transit and compass men according to the instructions given us, and to the best of our skill and ability, in the survey of the lands for allotment to the Uncompahgre and White River Ute Indians in the Territory of Utah.

[Signed]

RUSSELL J. MERSHON, *Transit.*
J. D. BRADFORD, *Transit.*
HARRY M. CROCKER, *Transit.*
WILLIAM J. PETERS, *Compass-man.*
CYRIL WILLIAMS, *Compass-man.*

Subscribed and sworn to before me this 19th day of June, 1882.

[Signed]

E. H. BROWNE,
2d Lieut., 4th Inf'y,
Post Adjutant.

Fort Bridger, Wyoming Ter'y.

We, the undersigned, do solemnly swear that we will well and faithfully execute the duties of chain-carriers; that we will level the chain upon even and uneven ground, and plumb the tally-pins, either by sticking or dropping the same; that we will report the true distance to all notable objects and the true length of all lines that we assist in measuring, to the best of our skill and ability, and in accordance with instructions given us, in the survey of the lands for allotment to the Uncompahgre and White River Ute Indians in the Territory of Utah.

[Signed]

EUGENE HEALY,
JOHN GLICK,
THOMAS TYRER,
R. H. JONES,
JOHN JOHNSTON,
CLARK E. McLEAN,
H. C. CARL HUIZE,
FRANK E. WHORTON,
G. A. ERIKSON,
C. W. BAKER,
PETER STEWART,
NAT. K. SEAMANS,
C. W. BOWNE,
JOSEPH H. SMITH,
W. HOWARD HAY,
JOHN DONOVAN,
W. H. HOGLE,
C. H. RAYMOND,
CHAS. C. MATTEN,
J. V. RICHARDSON,
E. S. BARNITZ,
CHARLES M. WEGSTEIN,
N. T. ANDERSON.

Sworn to and subscribed before me this 19th day of June, 1882.

[Signed]

E. H. BROWNE,
2d Lieut., 4th Inf'y,
Post Adjutant.

Fort Bridger, Wyo. Ter.

COPY OF PRELIMINARY OATHS OF ASSISTANTS.

We, the undersigned, do solemnly swear that we will well and truly perform the duties of flag-men, axe-men, and mound-men in the establishment of the corners and the erection of posts, mounds, and other duties, according to the instructions given us and to the best of our skill and ability, in the survey of the lands for allotment to the Uncompahgre and White River Ute Indians in the Territory of Utah.

[Signed]

EUGENE HEALY,
JOHN GLICK,
THOMAS TYRER,
ROBERT H. JONES,
JOHN JOHNSTON,
CLARK E. McLEAN,
H. C. C. HUIZE,
FRANK E. WHORTON,
G. A. ERIKSON,
CHAS. W. BAKER,
PETER STEWART,
NAT. K. SEAMANS,
C. W. BOWNE,
JOSEPH H. SMITH,
W. H. HAY,
JOHN DONOVAN,
W. H. HOGLE,
C. H. RAYMOND,
CHAS. C. MATTEN,
J. V. RICHARDSON,
EDWARD S. BARNITZ,
CHAS. M. WEGSTEIN,
N. T. ANDERSON.

Sworn to and subscribed before me this 19th day of June, 1882.

[Signed] E. H. BROWNE,
2d Lieut., 4th Inf'y,
Post Adjutant.

Fort Bridger, Wyo. Ter.

NOTE.—For preliminary oaths of other assistants see Field Notes of Uintah Special Base, 1st Standard Parallel and 1st Guide Meridian West.

Original

251

Examined by.....

Compared by.....

BOOK A-272

FIELD NOTES

OF THE SURVEY OF THE

Exterior lines

OF

Township No. 3 South

Range No. 5 West

OF THE

UINTAH SPECIAL MERIDIAN

IN

Utah Territory,

AS SURVEYED BY

DANIEL G. MAJOR,

U. S. Surveyor,

Under his Contract,

Dated February 23d, 1882.

Survey Commenced, Dec 4th *1882.*

Survey Completed, Dec 4th *1882.*

T. 3 S. R. 5 W. of Uintah Mer.

South Boundary

Survey commenced Dec. 4th 1882 with Youngs Transit in good adjustment for level, collimation & azimuth. Chain compared with & corrected by Blackpole Stand and Steel Tape.

I commence at the cor. to Tps 3 & 4 S. Rs 4 & 5 W. & run

Chains

West on a true line between Tps. 3 & 4 S. on the S. bdy of sec. 36.

Var. 16° 20' E.

20.00 Set a sandstone 11 x 9 x 6 ins, marked on E. face "¼" in a mound of earth 30 ins. diam. at base & 12 ins. high for ¼ sec. cor. situated on tableland.

40.00 Set a sandstone 15 x 12 x 8 ins, marked on E. face "¼" in a mound of earth 36 ins. diam. at base & 18 ins. high for ¼ sec. cor. situated on tableland.

43.00 Descend from tableland to river bottom.

60.00 Set a sandstone 14 x 11 x 5 ins, marked on E. face "¼" in a mound of earth 30 ins. diam. at base & 12 ins. high for ¼ sec. cor. situated in sage brush.

70.90 Left bank of Duchesne River. Course S.

Set a sandstone 12 x 10 x 8 ins. marked on E. face M.C. in a mound of earth 30 ins. diam. at base & 12 ins. high for meander cor. to fractional secs. 1 & 36.

Land E. 43 chains high tableland. N. 27 40 chs. level river bottom.

Soil, 1st & 2d rate.

Sage brush.

Dec. 4th 1882.

Original

Examined by.....

Compared by.....

BOOK A-272

FIELD NOTES

OF THE SURVEY OF THE

Section Lines

OF

Township No. 3 South

Range No. 5 West

OF THE

UINTAH SPECIAL MERIDIAN

IN

Utah Territory,

AS SURVEYED BY

DANIEL G. MAJOR,

U. S. Surveyor,

Under his Contract,

Dated February 23d, 1882.

Survey Commenced, Dec 1st *1882.*

Survey Completed, Dec 5th *1882.*

Township 3 South R. 3 West of the Ute Meridian

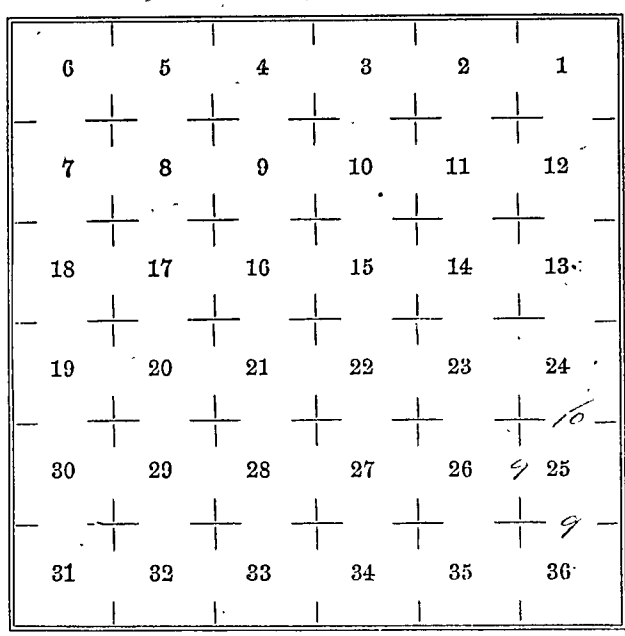

T. 3 S. R. 5 W. of Uintah Mer.

Survey commenced Dec. 4th 1882, with Young's Transit in good adjustment for level, collimation & azimuth. Chain compared with & corrected by Stackpole Standard Steel Tape.
I commence at the Cor. to secs. 25, 30, 31 & 36 on the E. Bdy. of the Tp. & run

Chains.

West on a true line bet. secs. 25 & 36.
Var. 16° 20' E.

20.00 Set a sandstone, 18 x 14 x 6 ins, marked on E. face "1/16" in a mound of earth, 30 ins. diam. at base & 12 ins. high for 1/16 sec. cor. situated on plateau.

40.00 Set a sandstone, 20 x 16 x 4 ins. marked on E. face "1/4" in a mound of earth, 36 ins. diam. at base & 18 ins. high for 1/4 sec. cor. situated on plateau.

60.00 Set a sandstone, 14 x 8 x 8 ins, marked on E. face "1/16" in a mound of earth, 30 ins. diam. at base & 12 ins. high for 1/16 sec. cor.

67.00 Wagon road, Course N. & S.

80.00 Set a sandstone, 19 x 17 x 15 ins, marked on W. face "1111" & on E. face "1" in a mound of earth, 36 ins. diam. at base & 18 ins. high for Cor. to secs. 25, 26, 35 & 36. situated in underbrush.
Land, partly tableland & partly river bottom.
Soil, 2d & 1st rate.

North bet. secs 25 & 26.
Var. 16° 20' E.

20.00 Set a sandstone, 14 x 13 x 12 ins, marked on W. face "1/16" in a mound of earth, 30 ins. diam. at base & 12 ins. high for 1/16 sec. cor. Land, river bottom. Soil good.

40.00 Set a sandstone, 15 x 10 x 7 ins, marked on W. face "1/4" in a mound of earth, 36 ins. diam. at base & 18 ins. high for 1/4 sec. cor. Land river bottom. Soil 1st rate. Dense underbrush.

60.00 Set a sandstone, 16 x 12 x 10 ins, marked on W. face "1/16" in a mound of earth, 30 ins. diam. at base & 12 ins. high for 1/16 sec. cor. Land, level. Soil 1st rate.

80.00 Set a sandstone 20 x 18 x 2 ins, marked on W. face "1111" & on E. face "1" in a mound of earth, 36 ins. diam. at base & 18 ins. high for Cor. to secs. 23, 24, 25 &

T. 4 S., R. 4 W. of Uintah Meridian.

Chains	
	25 & 26.
	Land, level river bottom.
	Line through very dense undergrowth.
	Some small cottonwood timber.
	Soil, 1st class - alluvial.
	On a random line bet. secs. 24 & 25.
	Var. 16° 20' E.
	Through undergrowth to
13.00	Leave undergrowth.
20.00	Set temporary to sec. cor. Land, river bottom, bet. 1st
21.50	Indian trail or wagon road.
30.00	Foot of bluffs, ascend to plateau
40.00	Set temporary to sec. cor. Land, mountainous, bet. 2d &
55.50	Ascend to
57.00	Plateau or bench.
60.00	Set temporary to sec. cor. Land, mountainous, bet. 2d &
80.20	Intersect the E. Bdy. of the Ute at 28 lks. S. of the Cor. to secs. 19, 24, 25 & 30. From this Cor. Iron N. 89° 48' W. on a true line bet. secs. 24 & 25 with the same var.
20.05	Set a sandstone, 18 x 17 x 6 ins. marked on E. face "6" in a mound of earth, 30 ins. diam. at base & 12 ins. high for 6 sec. cor. situated on level plateau.
40.10	Set a sandstone, 16 x 14 x 5 ins. marked on E. face "4" in a mound of earth, 36 ins. diam. at base & 9 ins. high for 4 sec. cor.
60.15	Set a sandstone, 18 x 10 x 4 ins. marked on E. face "1/4" in a mound of earth, 30 ins. diam. at base & 12 ins. high for 1/4 sec. cor.
80.20	To the Cor. to secs. 23, 24, 25 & 26.
	Land, level river bottom covered with dense undergrowth, W. 30 chs. E. 50.20 chs. mountainous.
	Soil, 1st & 2d class. Sage brush.
	Dec. 5th 1882.

Original

Examined by

Compared by

BOOK A-272

FIELD NOTES

OF THE SURVEY OF THE

Subdivision

4 & 16 Lines

OF

Township No. 3 South

Range No. 3 West

OF THE

UINTAH SPECIAL MERIDIAN

IN

Utah Territory,

AS SURVEYED BY

DANIEL G. MAJOR,

U. S. Surveyor,

Under his Contract,

Dated February 23d, 1882.

Survey Commenced, Dec 5th *1882.*

Survey Completed, Dec 7th *1882.*

258

BOOK A-272

[4—590.]

Township No. 5 South of Range No. 5 West of Ute Mer.

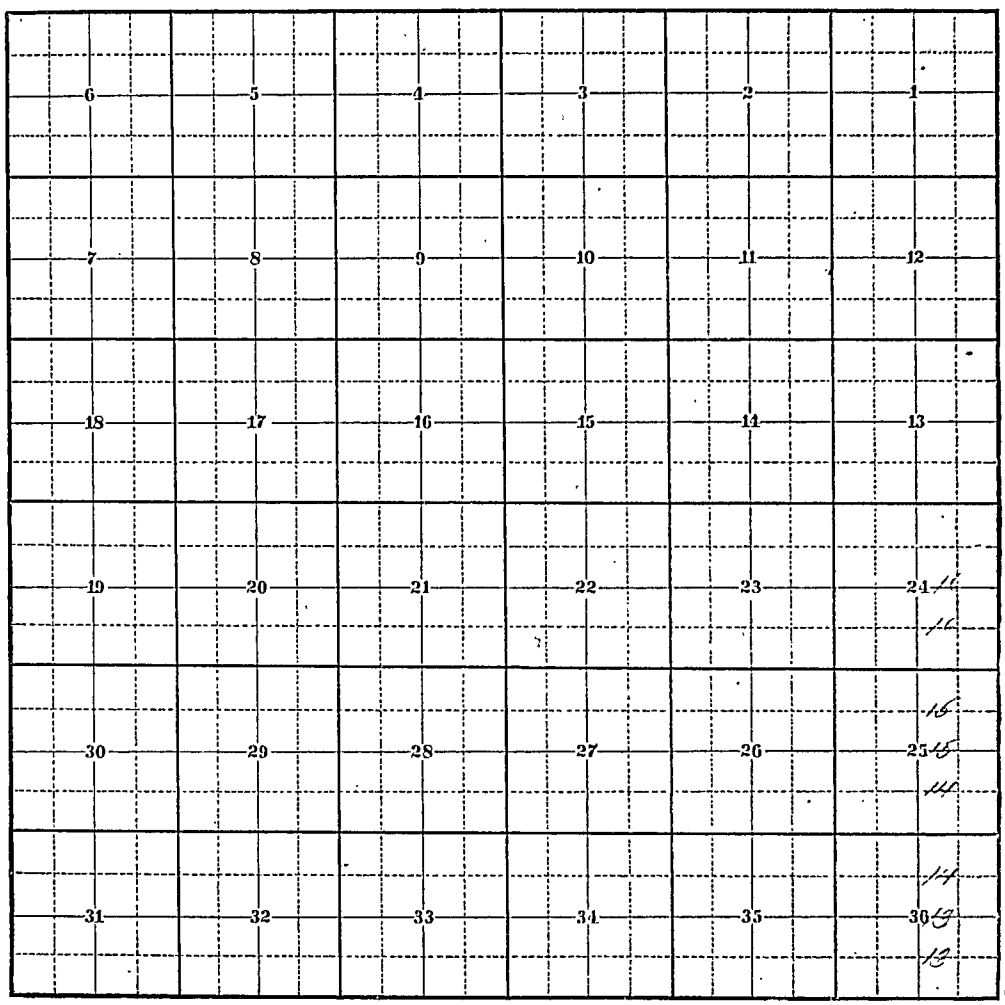

[8882—20 M.]

Scale 80 chains to an inch.
20 30 60 80

T. 3 S. R. 5 W. of Uintah Mer.

Field Notes of the Subdivisional 1/4 & 1/16 Section Lines.

From the S 1/16 sec. cor. on the E. Bdy. of the Tp. bet. secs. 31 & 36 I run

Chains

West on a true line through the middle of the S half of sec. 36.

Var. 16° 20' E.

20.00 Set a sandstone, 16 x 14 x 10 ins. marked on E. face 1/16 in a mound of earth, 30 ins diam. at base & 12 ins. high for 1/16 sec. cor. situated on plateau.

40.00 Set a sandstone, 17 x 13 x 9 ins. marked on E. face 1/16 in a mound of earth, 30 ins. diam. at base & 12 ins. high for 1/16 sec. cor. situated on plateau.

60.00 Set a sandstone, 12 x 12 x 6 ins. marked on E. face 1/16 in a mound of earth, 30 ins. diam. at base & 12 ins. high for 1/16 sec. cor.

62.00 Wagon-road, course N.

Land, mountainous. Sage brush.

Soil 2d rate.

From the 1/4 sec. cor. on the E. Bdy. of the Tp. bet. secs. 31 & 36 I run

West on a true line through the middle of sec. 36.

Var. 16° 20' E.

20.00 Set a sandstone, 14 x 10 x 8 ins. marked on E. face 1/16 in a mound of earth, 30 ins. diam. at base & 12 ins. high for 1/16 sec. cor. situated on plateau.

40.00 Set a sandstone, 14 x 12 x 5 ins. marked on E. face 1/4 in a mound of earth, 36 ins. diam. at base & 18 ins. high for 1/4 sec. cor. situated on plateau.

43.00 Edge of bluffs.

60.00 Set a sandstone, 20 x 20 x 3 ins. marked on E. face 1/16 in a mound of earth, 30 ins diam. at base & 12 ins. high for 1/16 sec. cor. situated at foot of bluff of pl.

64.50 Wagon road, course N.

71.00 Enter brush & timber.

80.00 Set a cottonwood post, 3 ft. long, 3 ins. sqr. marked on E. face 1/4 in a mound of earth, 3 ft. diam. at base & 2 ft. high for 1/4 sec. cor. Dug pits, 18 x 12 x 12 ins. N. & S. of the

T. 3 S., R. 5 W. of Uintah Mer.

Chains	
	the post, 5 ft. dist.
	E half of mile, mountainous country; W. half river bottom, covered with dense undertrush.
	Soil, 1st & 2d rate.
	From the N to sec. cor. on the E. Bdy. of the Tp. bet. secs. 31 & 36 I run
	West on a true line through the middle of the N. half of sec. 36.
	Var. 16° 20' E.
20.00	Set a sandstone, 10 x 9 x 8 ins. marked on E. face in a mound of earth, 30 ins. diam. at base & 12 ins. high for to sec. cor. situated on plateau.
40.00	Set a sandstone, 17 x 13 x 7 ins. marked on E. fa in a mound of earth, 30 ins. diam. at base & 12 ins. high for to sec. cor. situated on plateau.
60.00	Set a sandstone, 14 x 14 x 6 ins. marked on E. fa to in a mound of earth, 30 ins. diam. at base & ins. high for to sec. cor.
65.00	Wagon road, course N. & S.
	Land, mountainous. Sage brush.
	Soil, 2d rate.
	From the S to sec. cor. on sec. line bet. secs. 25 & 26 I.
	East on a random line through the middle of the S. half of sec. 25.
	Var. 16° 20' E.
20.00	Set temporary to sec. cor. Land, river bot. Soil, 1st
20.50	Edge of plateau
40.00	Set temporary to sec. cor. Land, river bottom. Soil, 2d rate.
42.00	Foot of bluffs. Ascend to
45.00	Top of bluffs.
60.00	Set temporary to sec. cor. Land, mountainous. Soil, 2d rate
74.00	Foot of bluffs; ascend to
77.00	Edge of plateau.
79.50	Indian trails.
80.36	Intersect the E. Bdy. of the Tp. at 16 lks. N. of to S. to sec. cor. From this cor. I run
	N. 89° 53' W. on a true line through the mi of the S. half of sec. 25 with the same var.
20.00	Set a sandstone, 10 x 10 x 8 ins. marked on E. face to in

T. 3 S., R. 5 W. of Uintah Mer.

Chains	
	a mound of earth, 30 lks. diam. at base & 12 lks. high for ¼ sec. cor. situated on Plateau.
40. 18	Set a sandstone, 16 x 14 x 12 lks., marked on C. face ¼ E. lk. a mound of earth, 30 lks. diam. at base & 12 lks. high for ¼ sec. cor.
60. 27	Set a sandstone, 18 x 15 x 14 lks., marked on C. face ¼ E. lk. a mound of earth, 30 lks. diam. at base & 12 lks. high for ¼ sec. cor.
80. 36	To the S¼ sec. cor. on sec. line bet. secs. 25 & 26. Land, mountainous. Sage brush. Soil, 2d rate.
	Dec. 5th, 1882.
	From the ¼ sec. cor. on sec. line bet. secs. 25 & 26 I run East on a random line through the middle of sec. 25. Var. 16° 20' E.
14. 00	Wagon road. Course N. & S.
16. 00	Foot of bluff, ascend to
19. 50	Top of bluffs.
20. 00	Set temporary ¼ sec. cor. Land, mountainous. Soil, 2d rate.
40. 00	Set temporary ¼ sec. cor. Land, mountainous. Soil, 2d rate.
60. 00	Set temporary ¼ sec. cor. Land, mountainous. Soil, 2d rate.
80. 42	Intersect the E. Bdy. of the Tp. at 21 lks. S. of the ¼ sec. cor. From this cor. I run S. 89° 51' W. on a true line through the middle of sec. 25 with the same var.
20. 10	Set a sandstone, 17 x 14 x 3 lks., marked on C. face ¼ E. lk. a mound of earth, 30 lks. diam. at base & 12 lks. high for ¼ sec. cor. situated on Plateau.
40. 21	Set a sandstone, 15 x 10 x 8 lks., marked on C. face ¼ E. lk. a mound of earth, 36 lks. diam. at base & [illegible] high for ¼ sec. cor. situated on rise of bluff.
60. 31	Set a sandstone, 14 x 12 x 8 lks., marked on C. face ¼ E. lk. a mound of earth, 30 lks. diam. at base & 12 lks. high for ¼ sec. cor. situated near edge of plateau.
80. 42	To the ¼ sec. cor. on sec. line bet. secs. 25 & 26. Land, mountainous. Sage brush. Soil, 2d rate.
	From the N¼ sec. cor. on sec. line bet. secs. 25 & 26 I run

T. 4 S. R. 4 W. of Uintah Mer.

0 00	East on a random line through the middle of N. half of sec. 26. Var. 16° 20' E.
	Through undergrowth to
10.00	Leave undergrowth.
17.00	Wagon road, course N. & S.
20.00	Set temporary ¼ sec. cor. Land river bottom. Soil 1st
25.00	Foot of bluffs. Ascend ¼
27.00	Top of bluffs.
40.00	Set temporary ¼ sec. cor. Land mountainous. Soil 2d
60.00	Set temporary ¼ sec. cor. Land mountainous Soil 2d r
80.28	Intersect the E. Bdy. of the Tp. at 30 lks. N. of the N ¼ sec. cor. From this cor. Drum N. 89° 45' W. on a true line through the middle the N. half of sec. 26 with the same var.
20.00	Set a sandstone 14 x 9 x 3 ins, marked on E. face ¼ in a mound of earth 30 ins diam. at base 15 ins high for ¼ sec. cor. situated on plateau.
40.14	Set a sandstone 17 x 15 x 6 ins, marked on E. face ¼ in a mound of earth, 30 ins. diam. at base 12 ins. high for ¼ sec. cor.
60.21	Set a sandstone 12 x 12 x 4 ins, marked on E. face ¼ in a mound of earth, 30 ins. diam. at base 12 ins. high for ¼ sec. cor. situated on [illegible]
80.28	To the N ¼ sec. cor. on sec. line bet. secs. 25 & 26. Land mountainous. Sage brush. Soil 2d rate.
	From the S ¼ sec. cor. on the E. Bdy. of the Tp. bet. secs. 19 & 24. Drum West on a true line through the middle of the S. half of sec. 24. Var. 16° 20' E.
11.00	Ravine, course N. W.
18.00	Top of bluff. Cedars.
20.00	Set a sandstone 14 x 12 x 4 ins, marked on E. face ¼ in a mound of earth 30 ins diam. at base 2 ins high for ¼ sec. cor. situated in cedars.
36.75	Edge of bluff.
40.00	Set a sandstone boulder, 36 x 36 x 24 ins, marked on E. face ¼ in the ground, 1 in deep & raised mound of earth.

T. 3. S. R. 5. W. of Uintah Mer.

Chains	
	36 ins. diam. at base & 8 ins. high around for 1/16 sec. cor.
55.45	Wagon road. course N. & S.
60.00	Set a sandstone, 14 x 10 x 4 ins, marked on E. face "1/16" in a mound of earth, 30 ins. diam. at base & 12 ins. high for 1/16 sec. cor. situated in river bottom.
66.80	Left bank of Du Chesne River. Course S.S.W. Land mountainous. Sage brush. Soil, 2d rate.

From the 1/4 sec. cor. on the E. Bdy. of the Tp. bet. secs. 19 & 24 I run
Well on a true line through the middle of sec. 24.
Var. 16° 20' E.

15.00	Top of bluff. Descend to
18.00	Foot of bluff.
20.00	Set a sandstone, 16 x 14 x 5 ins. marked on E. face "1/16" in a mound of earth, 30 ins. diam. at base & 12 ins. high for 1/16 sec. cor. situated near foot of bluff.
40.00	Set a sandstone, 16 x 13 x 5 ins, marked on E. face "4" in a mound of earth, 36 ins. diam. at base & 18 high for 1/4 sec. cor.
53.50	Wagon road, course N. & S.
58.00	Left bank of Du Chesne River. Set a sandstone, 12 x 8 x 6 ins. marked on E. face "1/16 N.C." in a mound of earth, 30 ins. diam. at base & 12 ins. high for witness cor. to the 1/16 sec. cor. which falls in the river from which a bridge over river bears N. 46° 40' W. dist. about 18 chs.
58.25	To water edge. Course of river S.S.E. Land, level river bottom. Sage brush. Soil, 2d rate.

Chains

General Description

The land of this township is partly tableland and partly valley. On the tableland is found an excellent growth of grass. The valley formed by the high bluffs of two mesas is narrow. It nevertheless contains good farming land and is easily irrigated.

The Du Chesne River has a general course to South in this township, even to the South Boundary after passing which it turns sharply to the east and unites with Strawberry Creek from the west. The brush along the river is thick and covers a large tract of land. Timber is small and scattering.

This part of the Du Chesne is a favorite camping place of the Indians, being well sheltered by the high bluffs around & supplying feed to their ponies.

A list of Names

A list of the names of the persons employed by D. G. Major U. S. Surveyor to assist in running, measuring and marking the lines and corners described in the foregoing Field Notes of the Survey of Township and subdivision lines of Township No. 3 South of Range No. 5 West of the Uintah Special Meridian in the Territory of Utah, showing the respective capacities in which they acted.

William J. Peters	Transit
Joseph Smith	Flagman
G. H. Erickson	Chainman
John Buckingham	Chainman
Chas H. Raymond	Moundsman
H. Woodard	Moundsman

Original

We hereby certify that we assisted Daniel G. Major, U.S. Surveyor, in surveying all those fractional parts or portions of the subdivision & meander lines of Township No. 3 South of Range No. 5 West of the Uintah Principal Base & Special Meridian in the Territory of Utah, as are represented in the foregoing Field notes as having been surveyed by him & under his direction and that said survey has been in all respects to the best of our Knowledge & belief well & faithfully surveyed and the Corner monuments Established according to the instructions furnished by the Honorable Commissioner General Land Office

William J. Peter. Transit
Joseph Smith Flagman
G A Erickson Chainman
John Buckingham Chainman
Chas. H. Raymond Moundsman
[illegible] Moundsman

Subscribed and sworn to before me this 15th day of December A.D. 1882
Edward Michaelis
Notary Public

I Daniel G. Major U. S. Surveyor do solemnly swear that in pursuance of instructions received from the Hon Commissioner of the General Land Office bearing date Feb'y 23. 1882, I have well & faithfully in my own proper person and on stock conformity with the instructions furnished by the Hon Commissioner, the Surveying Manual and the laws of the United States surveyed all those parts or portions of the Exterior, Section and Subdivisional lines of Township No. 3. South Range No 5. West of the Uintah Special Meridian in the Territory of Utah as are represented on the foregoing Field Notes as having been surveyed by me and under my direction, and I do further solemnly swear that the corners of said Survey have been established and perpetuated in strict accordance with the Surveying Manual and in the specific manner described in the field notes and that the foregoing are true field notes of said Survey

Daniel G. Major.
U. S. Surveyor

Subscribed and sworn to before me this 12th day of May A.D. 1883. at Washington D.C.

[illegible]
Notary Public

For approval see Field Notes of T4S R2W.

13 *Examined by*.....

Compared by.....

BOOK A-272

FIELD NOTES

OF THE SURVEY OF THE

.....

.....

.....

OF

Township No.....

Range No.....

OF THE

UINTAH SPECIAL MERIDIAN

IN

Utah Territory,

AS SURVEYED BY

DANIEL G. MAJOR,

U. S. Surveyor,

Under his Contract,

Dated February 23d, 1882.

Survey Commenced,..... *1882.*

Survey Completed,..... *1882.*

COPY OF PRELIMINARY OATHS OF ASSISTANTS.

We, the undersigned, do solemnly swear that we will well and truly perform the duties of transit and compass men according to the instructions given us, and to the best of our skill and ability, in the survey of the lands for allotment to the Uncompahgre and White River Ute Indians in the Territory of Utah.

[Signed]

RUSSELL J. MERSHON, *Transit.*
J. D. BRADFORD, *Transit.*
HARRY M. CROCKER, *Transit.*
WILLIAM J. PETERS, *Compass-man.*
CYRIL WILLIAMS, *Compass-man.*

Subscribed and sworn to before me this 19th day of June, 1882.

[Signed]

E. H. BROWNE,
2d Lieut., 4th Inf'y,
Post Adjutant.

Fort Bridger, Wyoming Ter'y.

We, the undersigned, do solemnly swear that we will well and faithfully execute the duties of chain-carriers; that we will level the chain upon even and uneven ground, and plumb the tally-pins, either by picking or dropping the same; that we will report the true distance to all visible objects and the true length of all lines that we assist in measuring, to the best of our skill and ability, and in accordance with instructions given us, in the survey of the lands for allotment to the Uncompahgre and White River Ute Indians in the Territory of Utah.

[Signed]

EUGENE HEALY,
JOHN GLICK,
THOMAS TYRER,
R. H. JONES,
JOHN JOHNSTON,
CLARK E. McLEAN,
H. C. CARL HUIZE,
FRANK E. WHORTON,
G. A. ERIKSON,
C. W. BAKER,
PETER STEWART,
NAT. K. SEAMANS,
C. W. BOWNE,
JOSEPH H. SMITH,
W. HOWARD HAY,
JOHN DONOVAN,
W. H. HOGLE,
C. H. RAYMOND,
CHAS. C. MATTEN,
J. V. RICHARDSON,
E. S. BARNITZ,
CHARLES M. WEGSTEIN,
N. T. ANDERSON.

Sworn to and subscribed before me this 19th day of June, 1882.

[Signed]

E. H. BROWNE,
2d Lieut., 4th Inf'y,
Post Adjutant.

Fort Bridger, Wyo. Ter.

BOOK A-272

COPY OF PRELIMINARY OATHS OF ASSISTANTS.

We, the undersigned, do solemnly swear that we will well and truly perform the duties of flag-men, axe-men, and mound-men in the establishment of the corners and the erection of posts, mounds, and other duties, according to the instructions given us and to the best of our skill and ability, in the survey of the lands for allotment to the Uncompahgre and White River Ute Indians in the Territory of Utah.

[Signed]

EUGENE HEALY,
JOHN GLICK,
THOMAS TYRER,
ROBERT H. JONES,
JOHN JOHNSTON,
CLARK E. McLEAN,
H. C. C. HUIZE,
FRANK E. WHORTON,
G. A. ERIKSON,
CHAS. W. BAKER,
PETER STEWART,
NAT. K. SEAMANS,
C. W. BOWNE,
JOSEPH H. SMITH,
W. H. HAY,
JOHN DONOVAN,
W. H. HOGLE,
C. H. RAYMOND,
CHAS. C. MATTEN,
J. V. RICHARDSON,
EDWARD S. BARNITZ,
CHAS. M. WEGSTEIN,
N. T. ANDERSON.

Sworn to and subscribed before me this 19th day of June, 1882.

[Signed] E. H. BROWNE,
2d Lieut., 4th Inf'y,
Post Adjutant.

Fort Bridger, Wyo. Ter.

NOTE.—For preliminary oaths of other assistants see Field Notes of Uintah Special Base, 1st Standard Parallel and 1st Guide Meridian West.

270

Examined by.....

Compared by.....

BOOK A-272

FIELD NOTES

OF THE SURVEY OF THE

Exterior Lines

OF

Township No. 4 South

Range No. 1 West

OF THE

UINTAH SPECIAL MERIDIAN

IN

Utah Territory,

AS SURVEYED BY

DANIEL G. MAJOR,

U. S. Surveyor,

Under his Contract,

Dated February 23d, 1882.

Survey Commenced, July 30th *1882.*

Survey Completed, July 30th *1882.*

Western Boundary of Township No 4 S. Range 1 W.

Survey commenced July 30th 1882.
with Wurdemann Transit in good
adjustment for azimuth level and
collimation.
Chain compared with Stackpoles
improved steel tape and made
to correspond.
Observed Polaris on line at
greatest eastern elongation and
line prolonged on Meridian thus
obtained, the transit being over
stone marked for Standard Corner
to Township 4 S. Rs. 1 & 2 W. of
Uintah Special Meridian.
Thence 2 run.

Chains

North bet. Secs. 31 & 36.
Var. 16° 30' E.

8.00 Water drain 8 links wide Course E. by S.
19.00 Top of 1st bluff. Course E & W.
20.00 Set sandstone 14 x 9 x 4 ins. 10 ins. deep in
mound of earth & stone, 30 ins. diam.
at base and 1 ft. high. For 1/16 Sec.
Cor. marked "1/16" on north face situated
on top of bench.
28.00 Top of 2d bluff and highest. Course E.
40.00 Set a yellow sandstone 16 x 14 x 8 ins. in
mound of stone, 30 ins. diam. at base.
and 15 ins. high. marked on N. face 1/4
for quarter sec. Cor. situated in
shallow basin, down to N. E.
Thence descend basin drainage to E. N. E.
60.00 Small dry creek 7 links wide Course
E. by N. Set a sandstone 11 x 9 x 6 ins.
in mound of stone 30 ins. diam. at
base and 15 ins. high. For 1/16 Sec. Cor.
marked 1/16 on N. face.
67.50 Leave N. edge of basin.
73.00 Small creek 8 links wide Course N. E.
79.50 Small creek Course E.
80.00 Set sandstone 12 x 10 x 8 ins. 10 ins. deep in
mound of earth & stone 30 ins. diam. at base

West Boundary Township No 4 S. Range 1 ...

Chains	
	15 ins. high. marked on S. face "1" and on W. face "IIIII" for Cor. to Secs. 25-30.31 and 36. Land rolling. Some good grazing. Soil. 2d Rate.
	Non- Set. Secs. 25 & 30. Var 16° 30' E.
20.00	Set sandstone 9 x 8 x 8 in pile of small stone for 1/16 Sec. Cor. marked 1/16 on Non- face.
40.00	Set sandstone 12 x 10 x 6 ins. 10 ins. deep in mound of earth and stone, 30 ins. diam. at base & 12 ins. high. for quarter Sec. Cor. marked 1/4 on N. face.
60.00	Set sandstone, 10 x 8 x 7 ins. in mound of earth for 1/16 Sec. Cor. marked 1/16 on N. face. situated on ridge between two small ridges.
62.50	Cross creek 11 links wide. Course E. N.E.
72.50	Cross creek 9 links. wide. Course E. by N. E.
80.00	Set a pine stone 10 x 10 x 8 ins. 8 ins. deep in mound of stone 36 ins. diam. at base and 18 ins. high. marked on S. face. "1" & on W. face "IIIII" for Cor. to Secs. 19, 24. 25 & 30. situated just South of water drain. Land rolling. with good grass. Soil 2d Rate.
	Non- Set. Secs 19 & 24. Var. 16° 30' E. Descend to basin.
12.40	Cross creek 8 links. wide. Course E. N.E.
20.00	Set a stone 20 x 10 x 4 for 1/4 Sec. Cor. in mound of earth & stone marked 1/16 on N. face. N. of small water drain.
45.00	Descend & set sandstone 13 x 8 x 6 ins. 10 ins. deep in mound of stone 30 ins. diam. at base and 12 ins. high for quarter Sec. Cor. Marked on N. face 1/4.
60.00	Set stone flat 11 x 9 x 4. in mound of earth & stone for 1/16 Sec. Cor. marked 1/16

Western Boundary Town No. 4. S. Range 1 W.

Chains	
74.00	Cross creek 12 links wide course E. N.
80.00	Set a lime stone 12 x 8 x 6 ins. 10 ins. deep in stone and earth mound, 36 ins. diam. at base & 15 ins. high. marked on S. face "111" and on W. face "111111" for corner to sections 13-18-19 & 24. Land gently rolling with some good grazing ranges. Soil 1st & 2d rate.
	North bet. Secs. 13 & 18. Var. 16° 30' E.
1.00	Descend to dry creek. 11 links wide; bottom
5.00	small creek and heavy "washes".
10.50	Small creek 10 lks. wide, they join N. E.
20.00	Set a mound of stone for 1/16 Sec. Cor.
21.00	small creek 8 lks. course E. N. E.
	these creeks unite about 15 chs. E. N. E.
40.00	Set sandstone 12 x 9 x 5 ins. 9 ins. deep mound of stone 36 ins. diam. at base and 15 ins. high. marked 1/4 on N. fa
60.00	set marked stone "1/4" 14 x 8 x 6 in stone mound for quarter Sec. Cor. situated on flat. Thence over level country.
80.00	Set sandstone 22 x 12 x 3 ins. 12 ins. deep in mound of earth and stone, 36 ins. diam. at base and 15 ins. high for corners to Secs. 7. 12. 13 & 18. am marked on S. face "1111" & on W. face "111111" land generally level. Stony 2d rate.
	North bet. Secs 7 & 12. Var. 16° 30' E.
	Thence over plain.
20.00	Set a mound of stone for 1/16 Sec. Cor. on N. face a stone 1/16.
27.50	Cross creek 10 lks wide. Course N. E.
	cend very precipitous bluffs. 400 ft. high.
35.00	Top of bluffs. E. & W.
40.00	Set a sandstone 16 x 14 x 3 ins. 10 ins. deep mound of earth and stone, 30 ins. at base & 15 ins. high. marked on

Western Boundary of Town : No 4 S. Range 1.

	N. face 1/4. for quarter Sec. Cor. situated at foot of heavy rock bluffs. in rolling sand hills, descend to basin, &
52.00	cross foot of rough spur ridge. descend to
54.50	top of bluff which bears off to east.
60.00	Set sandstone 9×8×7 ins. in mound of earth and stone, 30 ins. diam. at base and 12 ins. high. marked 1/16 for 1/16 Sec. Cor.
71.00	Ascend to high bluff ridge: then descend to end of
80.00	Set a sandstone, 15×9×6 ins. 12 ins. deep in mound of stone and earth. 36 ins. diam. at base & 15 ins. high. marked on S. face "11111" & on W. face "111111" for Cor. to Secs. 1-6-7-12.
	Land. very rough. cut by ravines and precipitous bluff ridges. With sparse grass. Soil, 1st 2d and 3d rate.
	Note Set Secs. 1 & 6.
	Var. 16° 30' E.
20.00	Set sandstone 13×8×4 ins. in mound of earth and stone for 1/16 Sec. Cor. marked 1/16 on N. face.
40.00	Set sandstone 17×12×6 ins. 12 ins. deep in mound of stone 30 ins. diam. at base and 15 ins. high, marked on N. face "1/4 S." for quarter Sec. Cor.
60.00	Set a sandstone 22×10×5 ins. in mound of earth and stone 30 ins. diam. at base, & 12 ins. high marked, for 1/16 Sec. Cor. "1/16" on N.
80.00	Set a sandstone 18×10×5 ins. in mound of earth. 36 ins. diam. at base & 18 ins high with stone around it. Marked on N. face "111111" on E. face "111111" on S. f "111111" on W. face "111111" for Cor. to Tps. 3 & 4 S. Rs. 1 & 2 W.
	Land rough & mountainous. Some rolling Soil generally 2d rate.
	General Description. This Township is better than the general average of the country & should be surveyed for graz ranges.

Examined by.....

Compared by.....

BOOK A-272

FIELD NOTES

OF THE SURVEY OF THE

Section Lines

OF

Township No. 4 South

Range No. 1 West

OF THE

UINTAH SPECIAL MERIDIAN

IN

Utah Territory,

AS SURVEYED BY

DANIEL G. MAJOR,

U. S. Surveyor,

Under his Contract,

Dated February 23d, 1882.

Survey Commenced, Nov 15th *1882.*

Survey Completed, Nov 30th *1882.*

Township 41 S of R. 1 W. of United Mer.

6	35	5	26	4	20	3	14	2	7	1
35		34		26		19		13		4
7	34	8	25	9	19	10	13	11	7	12
43		34		25		18		12		5
18	32	17	24	16	18	15	12	14	6	13
31		31		23		17		11		5
19	30	20	23	21	17	22	11	23	6	24
30		29		22		16		10		5
30	29	29	22	28	16	27	9	26	5	25
28		28		21		15		9		5
31	27	32	21	33	14	34	8	35	5	36



Township 4 South Range 1 West of Uintah Mer.

Survey commenced Nov. 15th. 1883 with Young's Transit in good adjustment for collimation, level & azimuth. Chain compared with and corrected by Stackpole Standard Steel Tape.

Beginning cor. to secs. 35 & 36 on First Standard South previously established, thence I run

Chains	
	North bet. secs. 35 & 36 Var. 16° 20' E.
20.00	Set a sandstone 15 x 10 x 5 ins. marked on N. face "1/16" in mound of earth, 30 ins. diam. at base & 12 ins. high for 1/16 sec. cor.
26.00	Cross water drain, course N.E.
37.00	Foot of cliff ascend perpendicularly 50 ft. to
33.78	Top of cliff, course E & W.
40.00	Set a sandstone, 18 x 9 x 6 ins. marked on N. face "1/4" in mound of earth, 36 ins. diam. at base & 12 ins. high for quarter sec. cor.
60.00	Set a sandstone, 15 x 12 x 4 ins. marked on N. face "1/16" in mound of earth 30 ins. diam. at base & 12 ins. high for 1/16 sec. cor.
80.00	Set a sandstone 15 x 12 x 4 ins. marked on N. face "IIII" and on E. face "I" in mound of earth 36 ins. diam. at base & 18 ins. high for cor. to secs. 25, 26, 35 & 36. Land broken, rolling & undulating Soil 2d & 3d rate - sandy - Sage brush.
	The east tier of sections being unfit to be surveyed no lines are run east to the east boundary of Principal Meridian.
	North bet. secs. 25 & 26. Var. 16° 20' E.
9.00	Cross water drain, course, N. by E.
20.00	Set a sandstone, 10 x 10 x 5 ins. marked on N. face "1/16" in mound of earth 30 ins. diam. at base & 12 ins. high for 1/16 sec. cor. situated on top of low ridge
30.00	Foot of bluff. Thence ascend to
37.00	Summit of bluff.

Township 4 South, Range 1 West of Uintah Mer.

chains	
40.00	el a sandstone, 15x10x5 ins. marked on N. f "1/4" in mound of earth 36 ins. diam. at base & 12 ins. high for quarter sec. cor.
52.00	Water drain, course E.
60.00	Set a sandstone 25x20x10 ins. marked on N. face "1/16" in mound of earth 30 ins. diam. at base & 12 ins. high for 1/16 sec. cor.
66.00	Descend from low ridge
80.00	el a sandstone 8x8x8 ins. marked on N. face "111" & on E. face "1" in mound of earth & stones, 36 ins. at base & 18 ins. high for Cor. to secs. 23, 24, 25 & 26.

Land rolling — Sage brush
Soil 2d & 3d rate — Sand

North bet. secs. 23 & 24.
Var. 16° 20' E.

20.00	el a sandstone, 9x8x7 ins. marked on N. face "1/16" mound of earth 30 ins. diam. at base & 12 ins. high for 1/16 sec. cor. Land undulating. Soil 2d rate.
40.00	el a sandstone 12x8x8 ins. marked on N. face "1/4" in mound of earth 36 ins. diam. at base & 18 high for 1/4 sec. cor. Land undulating - Soil 2d rate.
60.00	Set sandstone 10x10x6 ins. marked on N. face "1/16" mound of earth, 30 ins. diam. at base & 12 ins. high for 1/16 sec. cor. Land undulating - Soil 2d rate.
80.00	el sandstone 18x10x4 ins. marked on N. face "111" & on E. face "1" in mound of earth & stone, 36 ins. diam. at base & 18 ins. high for cor to secs. 13, 14, 23 & 24.

Land undulating, Sage brush
Soil 2d rate.

North bet. secs. 13 & 14.
Var. 16° 20' E.

2.00	Summit of hill. Thence ascend do.
4.00	Foot of Davis Hill.
20.00	Set a sandstone, 20x8x4 ins. marked on N. f 1/16 in mound of earth, 30 ins. diam. at base & 12 ins. high for 1/16 sec. cor. Land rolling - Soil 2d.
26.50	N. bank of deep water drain 15 lks. wide, E. by N.

Township 4 South Range 1 West of Uintah Mer.

Chains	
40.00	Set a sandstone, 12x10x6 ins. marked on N. face "1/4" in mound of earth 36 ins. diam. at base & 18 ins. high for quarter sec. cor. Land rolling. Soil 3d rate
60.00	Set a sandstone, 18x9x4 ins. marked on N. face "1/16" in mound of earth 30 ins. diam. at base & 12 ins. high for 1/16 sec. cor. situated on W. slope of ridge Land rolling, Soil 2d rate
70.00	Top of sandstone ridge
80.00	Set sandstone, 22x13x6 ins. marked on N. face "11" & on E. face "1" in mound of earth, 36 ins. diam. at base & 18 ins. high for cor. to secs. 11, 12, 13 & 14. Land rolling - Rocky. Soil 2d & 3d rates, - Sandy.
	North bet. secs. 11 and 12. Var. 16° 20' E.
5.00	Foot of broken ridge. Ascend
11.00	Summit of same ridge. course E & W.
14.00	Descending
20.00	Set sandstone 18x8x4 ins. marked on N. face "1/16" in mound of earth, 30 ins. diam. at base & 12 ins. high for 1/16 sec. cor. Land broken - Soil 4th rate.
37.50	Foot of broken sandstone ridge - Ascend to
36.00	Top of same ridge
40.00	Set sandstone, 18x10x5 ins. marked on N. face "1/4" in mound of earth, 36 ins. diam. at base & 18 ins. high for 1/4 sec. cor. Land rough. Soil 3d rate
60.00	Set sandstone, 15x20x5 ins. marked on N. face "1/16" in mound of earth, 30 ins. diam. at base & 18 ins. high for 1/16 sec. cor. Land rough. Soil 3d rate.
63.00	Edge of Sandstone Cliff
69.00	Top of ridge. Thence descend
80.00	Set Sandstone, 15x10x5 ins. marked on N. face "1" & on E. face "1" in mound of earth, 36 ins. diam. at base & 18 ins. high for Cor. to secs. 1, 2, 11 & 12. Land rough, broken & mountainous Soil 3d & 4th rate.
	North on a random line bet. secs. 1 & 2. Var. 16° 20' E.

Township 4 South, Range 1 West Umiat M.

13.00 Top of hill on small table land.
15.00 Edge of top. Descend to
17.00 Foot of hill. Thence ascend to
18.50 Top of ridge
20.00 Set temporary 1/16 sec. cor. Land broken. Soil 3d r
25.00 In ravine, course S.W. Thence ascend to
27.00 Ridge 80 ft. high.
40.00 Et temporary 1/4 sec. cor. Land rough. Soil 2d rate
51.00 oss water drain - course W.
60.00 Et temporary 1/16 sec. cor. Land rough. Soil 1st rate
68.00 Top of small ridge, course E. & W.
80.15 Intersect the N. bdy. of the T. at 11 lks. W. of cor. to secs. 1, 2, 35 & 36. From this cor. S. 0° 05' W. on a true line bet. secs. 1 & 2. with the same var.
20.15 Set sandstone, 15 x 10 x 5 ins. marked on N. f. 1/16 in mound of earth, 30 ins. diam. at base & 12 ins. high for 1/16 sec. cor.
40.15 Et sandstone 25 x 20 x 3 ins. marked on N. f. 4 in mound of earth, 36 ins. diam. at & 17 ins. high for 1/4 sec. cor.
60.15 Et sandstone 20 x 15 x 3 ins. marked on N. face mound of earth, 30 ins. diam. at base & 17 high for 1/16 sec. cor. situated on top of ridge.
80.15 To the Cor. to secs. 1. 2. 11 and 12.
Land rough, broken & mountainous soil 1st, 2d & 3d rates, sandy & rocky in pl Good ross & some & e brush

From the cor. to secs. 34 & 35 on the First Stand Parallel South 5 runs North bet. secs. 34 & 35.
Var. 16° 20' E.

20.00 Et sandstone, 18 x 7 x 5 ins. marked on N. f. mound of earth, 30 ins. diam. at base & 12 ins. on 1/16 sec. cor. situated on N. slope of ridge Land rolling. Soil 2d rate. Grazing
40.00 Et sandstone, 10 x 9 x 7 ins. marked on N. f. 1/4 in mound of earth, 36 ins. diam. at base 12 ins. high for 1/4 sec. cor. Land rolling. Soil 2d r
45.00 ross water drain. Course E.

Township 4 South, Range 1 West of Uintah Mer.

Chains	
60.00	Set Sandstone, 16 x 6 x 6 ins. marked on N. face "1/16" in mound of earth, 30 ins. diam. at base & 12 ins. high for 1/16 sec. cor. Land rolling. Soil 2d rate
61.00	Deep ravine course E.
80.00	Set sandstone, 12 x 8 x 8 ins. marked on N. face "IIII" & on E. face "11" in mound of earth, 36 ins. diam. at base & 18 ins. high for Cor. to secs. 26, 27, 34, 35. Land rolling Soil 2d rate - Sandy Good grass & sage brush.
	East on a random line bet. secs. 26 & 35 Var. 16° 20' E.
20.00	Set temporary 1/16 sec. cor. Land rolling. Soil 3d rate.
40.00	Set temporary 1/4 sec. cor. Land rolling. Soil 3d rate
50.00	Descending
60.00	Set temporary 1/16 sec. cor. Land rolling. Soil 3d rate
71.00	Cross water drain, course, N.
80.08	Intersect the N. & S. line at 73 lks. N. of the cor. to secs. 25, 26, 35, 36. From this cor. I run N. 89° 50' W. on a true line bet. secs. 26 & 35 with the same var.
20.02	Set sandstone, 9 x 9 x 7 ins. marked on E. face 1/16 in mound of earth, 30 ins. diam. at base & 12 ins. high for 1/16 sec. cor.
40.04	Set sandstone 12 x 10 x 6 ins. marked on E. face "1/4" in mound of earth, 36 ins. diam. at base & 12 ins. high for 1/4 sec. cor.
60.06	Set sandstone, 15 x 10 x 4 ins. marked on E. face "1/16" in mound of earth, 30 ins. diam. at base & 12 ins. high for 1/16 sec. cor.
80.08	To the Cor. to secs. 26, 27, 34 & 35 Land rolling - rocky. Soil, 3d rate - sandy.
	North bet. secs. 26 & 27. Var. 16° 20' E.
20.00	Set sandstone, 16 x 14 x 6 ins. marked on N. face "1/16" in mound of earth, 30 ins. diam. at base & 12 ins. high for 1/16 sec. cor. situated on N. slope of ridge

Township 4 South Range 1 West of Uintah Meridian

	Land rolling. Soil 2d rate.
40.00	Set sandstone 18 x 14 x 6 ins. marked on N. f. "1/4" in mound of earth, 36 ins. diam. at base 12 ins. high for 1/4 sec. cor. situated in ravine, bears E. N. E. Land rolling. Soil 2d rate.
60.00	Set sandstone, 14 x 12 x 4 ins. marked on N. f. "1/16" in mound of earth, 30 ins. diam. at base & 12 ins. high for 1/16 sec. cor. situated on rocky ridge Land rolling. Soil 2d rate.
80.00	Set sandstone 10 x 10 x 7 ins. marked on N. f. "1111" & on E. face "11" in mound of earth 36 ins. diam. at base & 18 ins. high for cor. to secs. 22, 23, 26 & 27. Land rolling - rocky Soil, 2d rate - sandy. Good grazing - sage brush.

East on a random line bet. secs. 23 & 26. Var. 16° 20' E.

20.00	Set temporary 1/16 sec. cor. Land rolling Soil 2d rate
40.00	Set temporary 1/4 sec. cor. Land rolling. Soil 2d rate.
58.00	Top of bluff. Thence descend
60.00	Set temporary 1/16 sec. cor. Land rolling. Soil 2d rate
80.17	Intersect the N & S. line at 28 lks. S. of the Cor. to secs. 23, 24, 25 & 26. From this cor. I run S. 89° 48' W. on a true line bet. secs. 23 & 26 with the same var.
20.03	Set a sandstone, 12 x 12 x 4 ins. marked on E. f. "1/16" in mound of earth, 30 ins. diam. at base & 12 high for 1/16 sec. cor. situated on rise of bluff.
40.06	Set sandstone, 12 x 10 x 5 ins. marked on E. face "1/4" in mound of earth, 36 ins. diam. at base & 12 ins. high for quarter sec. cor.
60.09	Set sandstone, 12 x 8 x 8 ins. marked on E. face "1/16" in mound of earth, 30 ins. diam. at base & 12 ins. high for 1/16 sec. cor.
80.17	To the Cor. to secs. 22, 23, 26 & 27. Land rolling Soil 2d rate Grazing and sage brush. Nov. 15th 1882.

Township 4 South, Range 1 West of Uintah Mer.

Chains	
	North bet. secs. 22 & 23. Var. 16° 20' E.
20.00	Set a sandstone 12 x 8 x 6 ins. marked on E. face "1/16" in mound of earth, 30 ins. diam. at base & 12 ins. high for 1/16 sec. cor. Land undulating. Soil 2d. rate
40.00	Set sandstone 10 x 8 x 7 ins. marked on E. face "1/4" in mound of earth & stone, 36 ins. diam. at base & 18 ins. high for 1/4 sec. cor. Land undulating. Soil 2d. rate
60.00	Set sandstone, 20 x 18 x 2 ins. marked on E. face "1/16" in mound of earth, 30 ins. diam. at base & 12 ins. high for 1/16 sec. cor. situated on N. side of ridge. Land undulating. Soil 2d. rate.
70.00	Cross water drain, course E.
80.00	Set sandstone, 18 x 6 x 5 ins. marked on N. face "111" on E. face "11" in mound of earth 36 ins. diam. at base & 18 ins. high for Cor. to secs. 14, 15, 22 & 23. situated on open prairie. Land undulating Soil, 2d. rate - sandy. Sage brush & good grass
	East on a random line bet. secs. 14 & 23. Var. 16° 20' E.
20.00	Set temporary 1/16 sec. cor. Land rolling - Soil 2d. rate
40.00	Set temporary 1/4 sec. cor. Land rolling. Soil 2d. rate
60.00	Set temporary 1/16 sec. cor. Land rolling Soil 2d. rate
63.50	Ascending steep ridge
79.94	Intersect the N & S. line at 76 lks. S. of the corner to secs. 13. 14. 23 & 24. From this cor. I run S. 89° 49' W. on a true line bet. secs. 14 & 23 with the same var.
19.99	Set a sandstone 10 x 10 x 8 ins. marked on E. face "1/16" in mound of earth 30 ins. diam. at base & 12 ins. high for 1/16 sec. cor.
39.97	Set a sandstone 30 x 7 x 4 ins. marked on E. face "1/4" in mound of earth 36 ins. diam. at base & 12 ins. high for 1/16 sec. cor. situated in water drain E.S.E.
59.96	Set a sandstone, 18 x 14 x 3 ins. marked on E. face "1/16" in mound of earth, 30 ins. diam. at base & 12 ins. high for 1/16 sec. cor.
79.94	To the Cor. to secs. 14, 15, 22 & 23. Land rolling, Soil 2d. rate

Township 4 South R 1 West Uintah Meridian

North bet. secs. 14 & 15.
Var. 16° 20' E.

20.00 el sandstone, 12 x 10 x 5 ins. marked on N. face "1/16" in mound of earth, 30 ins. diam. at base & 12 igh for 1/16 sec. cor. situated in small ravine, S. W. Land gently rolling. Soil 2d rate.

40.00 el sandstone, 12 x 8 x 6 ins. marked on N. face "1/4" mound of earth, 36 ins. diam. at base & 18 ins high for quarter sec. cor. situated on ridge. Land gently rolling. Soil 2d rate

60.00 el sandstone, 20 x 14 x 3 ins. marked on N. face "1/16" in mound of earth. 30 ins. diam. at base & 2 ins. high for 1/16 sec. cor. situated on top of sandst ridge - Land rolling - Soil 2d rate

80.00 Set sandstone, 20 x 12 x 3 ins. marked on N. face "11" & on E. face "11" in mound of earth 36 ins. d at base & 12 ins. high for cor. to secs. 10, 11, 14 & 15
Land gently rolling
Soil 2d rate
Good grass and sagebrush.

East on a random line bet. secs. 11 & 14.
Var. 16° 20' E.

20.00 Mark temporary 1/16 sec. cor. Land rough. Soil 2d rate.
40.00 Set temporary 1/4 sec. cor. Land rough, soil 2d
50.00 Cross water drain, course E. by N.
60.00 Set temporary 1/16 sec. cor. Land rough. Soil 3d rate
80.24 Intersect the N. & S. line at 42 lks. S. of the Cor. to secs. 11. 12, 13 & 14. From this Cor. S run S. 89° 42' W. on a true line bet. secs. 11 & 14 with the same var.

20.06 Set sandstone, 12 x 7 x 7 ins. marked on N. face "1 in mound of earth, 30 ins. diam. at base & 12 high for 1/16 sec. cor. 50 lks. N. to water drain

40.12 Set sandstone 20 x 10 x 8 ins. marked on E. face "1/4" in mound of earth, 36 ins. diam. at base & 18 high for 1/4 sec. cor.

60.18 Marked a stone boulder 10 x 8 x 5 ft. on E. face "1/16" for 1/16 sec. cor. Built mound of earth aroun situated on a cliff

80.24 To the Cor. to secs. 10, 11, 14 & 15

Township 4 South, Range 1 West of Uintah Mer.

Land rough, broken & mountainous - rocky
Soil 2d & 3d rates - sandy.
Good grass & sage brush.

North bet. secs. 10 & 11.
Var. 16° 20' E.

20.00 Set a sandstone 20 x 13 x 3 ins. marked on N. face "1/16" in mound of earth, 30 ins. diam. at base & 12 ins high for 1/16 sec. cor. Land rolling. Soil 2d rate

40.00 Set a sandstone 14 x 12 x 4 ins. marked on N. face "1/4" in mound of earth, 36 ins. diam. at base & 18 ins high for 1/4 sec. cor. Land rolling. Soil 2d rate.

60.00 Set a sandstone, 12 x 8 x 6 ins. marked on N. face "1/16" in mound of earth 30 ins. diam. at base & 12 ins high for 1/16 sec. cor. situated on N. slope of ridge
Land rolling. Soil 2d rate.

80.00 Set a sandstone, 15 x 11 x 4 ins. marked on N. face "1" on E. face "11" in mound of earth, 36 ins. diam. at base & 18 ins. high for cor. to secs. 2, 3, 10 & 11.
Land rolling
Soil 2d rate. sandy.

East on a random line bet. secs. 2 & 11.
Var. 16° 20' E.

20.00 Set temporary 1/16 sec. cor. Land, level, Soil, 1st rate

37.00 Ascend from prairie

40.00 Set temporary 1/4 sec. cor. Land rough. Soil 3d rate

60.00 Set temporary 1/16 sec. cor. Land broken. Soil 3d rate

80.16 Intersect the N & S. line at 46 lks. S. of the cor. to secs. 1, 2, 11 & 12. From this cor. I run S. 89° 40' W. on a true line with the same var. bet. secs. 2 & 11.

20.04 Set sandstone, 12 x 10 x 5 ins. marked on E. face "1/16" in mound of earth, 30 ins. diam. at base & 12 ins high for 1/16 sec. cor. situated on N. side of a bluff

40.08 Set sandstone, 20 x 10 x 6 ins. marked on E. face "1/4" in mound of earth, 36 ins. diam. at base & 18 ins high for 1/4 sec. cor. situated on N. side of bluff.

60.12 Set sandstone, 12 x 8 x 6 ins, marked on E. face "1/16" in mound of earth, 30 ins. diam. at base & 12 ins high.

Township 4, South, Range 1 West of Uintah

Chains	
	high for 1/16 sec. cor.
80.16	To the Cor. to secs. 2, 3, 10, 11
	Land, east 40 chs. broken & mountainous - no
	west 40 chs. level.
	Soil 1st & 3d rates
	Good grass - Grease wood & Sage brush

North bet. secs. 2 & 3 on a random line
Var. 16° 20' E.

20.00	Set temporary 1/16 sec. cor. Land undulating. Soil 2d rate.
40.00	Set temporary 1/4 sec. cor. Land undulating. Soil 2d rate
60.00	Set temporary 1/16 sec. cor. Land undulating. Soil 2d rate
80.61	Intersect the N. bdy. of the Ft. at 17 lks. W. of the Cor. to secs. 2, 3, 34 & 35. From this Cor. I run S. 0° 07' W. on a true line bet. secs. 2 & 3 with the same var.
20.61	Set a sandstone, 12 x 8 x 6 ins. marked on N. face "1/" in mound of earth, 30 ins. diam. at base & 12 ins. high for 1/16 sec. cor. situated on S. slope of small ridge
40.61	set a sandstone 13 x 10 x 5 ins. marked on N. face "1/4" mound of earth, 36 ins. diam. at base & 12 ins. high on quarter sec. cor. situated on level prairie.
60.61	set a sandstone, 10 x 10 x 6 ins. marked on N. face 16" in mound of earth, 30 ins. diam. at base & 12 high for 1/16 sec. cor.
80.61	To the Cor. to secs. 2. 3. 10 & 11
	Land undulating
	Soil, 2d rate - sandy
	Good grass & sage brush.

Down the Cor. to secs. 33 & 34 on the First Standard Parallel South, I run
North bet. secs. 33 & 34
Var. 16° 20' E.

19.00	Cross water drain, course E.
20.00	set a sandstone, 12 x 10 x 5 ins. marked on N. f 16" in mound of earth, 30 ins. diam. at base & 12 high for 1/16 sec. cor. situated on slope to N.
	Land broken & rough, Soil 3d rate.
39.00	Brow of bluff & thence descend gently
40.00	Set a sandstone 35 x 20 x 3 ins. marked on N. face "4" in mound of earth 36 ins. diam. at base

To ... T. 4. S. Range 1 West Uintah Mer.

	& 18 ins. high for 1/4 sec. cor.
45.00	Edge of ridge, thence descend to
55.00	Foot of bluff
59.50	Cross water drain, course E.
60.00	Set sandstone, 15 x 10 x 4 ins. marked on N. face "1/16" in mound of earth, 30 ins. diam. at base & 2 ins. high for 1/16 sec. cor. Land rough. Soil 3d rate
60.50	Cross water drain, course E. joins another 1st E.
65.00	Low ridge, course E. & W.
69.00	Top of hill 150 ft. high
75.00	Top of hill
77.00	Top of knoll
80.00	Set a sandstone, 30 x 10 x 3 ins. marked on N. face "IIIII" & on E. face "III" in mound of earth, 36 ins. d at base & 18 ins. high for cor. to secs. 27. 28, 33 & 34 Land rough, broken & mountainous Soil 3d rate - Sand.
	East on a random line bet. secs. 27 & 34. Var. 16° 20' E.
20.00	Set temporary 1/16 sec. cor. Land rolling. Soil 2d rate
40.00	Set temporary 1/4 sec. cor. Land rolling. Soil 2d rate
52.00	Descend gently
60.00	Set temporary 1/16 sec. cor. Land rolling. Soil 2d rate
79.92	Intersect the N. & S. line at 7 lks. N. of the Cor. to secs. 26. 27. 34 & 35. From this Cor. I run N. 89° 57' W. on a true line bet. secs. 27 & 34 with the same var.
19.98	Set sandstone, 12 x 12 x 5 ins. marked on E. face "1/16" in mound of earth, 30 ins. diam. at base & 12 high for 1/16 sec. cor.
39.96	Set sandstone, 17 x 15 x 5 ins, marked on E. face "1/4" in mound of earth, 36 ins. diam. at base & 18 ins. high for 1/4 sec. cor.
59.94	Set sandstone, 17 x 15 x 5 ins. marked on E. face "1/16" in mound of earth, 30 ins. diam. at base & 12 ins. high for 1/16 sec. cor.
79.92	To the cor. to secs. 27. 28, 33 & 34 Land rolling Soil, 2d rate - Sandy. Some grass

Township 4 South, R 21 West of Uintah M

North bet. secs. 27 & 28
Var. 16° 20' E.

10.00 Top of bluff. Thence descend to
18.50 Water drain, course E.
19.00 coal vein, course N. W & S. E.
20.00 ex sandstone, 25 x 8 x 4 ins. marked on N. f
"1/16" in mound of earth, 30 ins. diam. at base & 12 ins.
high for 1/16 sec. cor. Land rolling. Soil 2d rate
25.00 Small hill
37.00 Small hill
40.00 ex a sandstone, 18 x 10 x 5 ins. marked on N. face
"1/4" in mound of earth, 36 ins. diam. at base & 18 ins.
high for quarter sec. cor. Land rolling. Soil 2d rate
60.00 Set a sandstone 16 x 9 x 6 ins. marked on N. f
"1/16" in mound of earth, 30 ins. diam. at base & 12
igh for 1/16 sec. cor. situated in small valley.
Land rolling. Soil 2d rate.
67.00 Top of low ridge, E. S. E.
72.00 oss water drain, course E. S. E.
80.00 ex sandstone, 10 x 10 x 6 ins, marked on N. face
"1111" & on E. face "111" in mound of earth, 36 ins. d
base & 18 ins. high for cor. to secs. 21. 22, 27 & 28.
Land rolling
Soil 2d rate_ sandy.
Sa e brush & ood rass.

East on a random line bet. secs. 22 & 27
Var. 16° 20' E.

4.00 ater drain, course S. E.
20.00 ex temporary 1/16 sec. cor. Land rolling. Soil 2d
40.00 ex temporary 1/4 sec. cor. Land rolling. Soil 2d rate
60.00 temporary 1/16 sec. cor. Land rolling. Soil 2d
80.10 ersect the N. & S. line at 21 lks. S. of the cor. f
. 22, 23, 26 & 27. From this cor. Sun
. 89° 51' W. on a true line bet. secs. 22 & 27 w
Same var.
20.02 ex sandstone, 12 x 12 x 6 ins. marked on E. face "
mound of earth, 30 ins. diam. at base & 12
high for 1/16 sec. cor.
40.05 Set sandstone, 12 x 8 x 6 ins. marked on E. face "1/4"
in mound of earth, 36 ins. diam. at base & 18
high.

Township 4 South, Range 1 West of Uintah Mer.

Chains	
	High for 1/4 sec. cor.
60.07	Set a sandstone, 11x8x8 ins. marked on E. face "1/16" in mound of earth, 30 ins. diam. at base & 12 ins. high for 1/16 sec. cor.
80.10	To the cor. to secs. 21, 22, 27 & 28 Land rolling Soil, 2d rate - sandy Sage brush and grass
	North bet. secs. 21 & 22. Var. 16° 20' E.
10.00	Edge of bench, thence descend along side
20.00	Set sandstone, 15x10x5 ins. marked on N. face "1/16" in mound of earth, 30 ins. diam. at base & 18 ins. high for 1/16 sec. cor. Land rolling, Soil 2d rate
40.00	Set sandstone, 16x10x5 ins. marked on N. face "1/4" in mound of earth, 36 ins. diam. at base & 18 ins. high for quarter sec. cor. Land rolling. Soil 2d rate
45.00	Top of hill, 60 ft. high
50.00	Top of knoll, 50 ft. high
55.00	Top of knoll, 50 ft. high
60.00	Set sandstone, 22x12x3 ins. marked on N. face "1/16" in mound of earth, 30 ins. diam. at base & 12 ins. high for 1/16 sec. cor. Land rolling hills. Soil 2d rate
70.00	Sandstone knoll, 66 ft. high
80.00	Set sandstone, 12x8x6 ins. marked on N. face "111" for E. face "111" in mound of earth, 36 ins. diam. at base & 12 ins. high for cor. to secs. 15, 16, 21 & 22 Land rolling hills Soil, 2d rate - sandy Good grass - some sage brush.
	East on a random line bet. secs. 15 & 22. Var. 16° 20' E.
20.00	Set temporary 1/16 sec. cor. Land undulating. Soil 2d rate
40.00	Set temporary 1/4 sec. cor. Land undulating. Soil 2d rate
60.00	Set temporary 1/16 sec. cor. Land undulating. Soil 2d rate
80.00	Intersect the N. & S. line at 30 lks. N. of the cor. to secs. 14, 15, 22 & 23. From this cor. I run N. 89° 47' W. on a true line bet. secs. 15 & 22 with the same var.

Township 4 South, Range 1 West of Uintah Mer.

20.00 Set sandstone, 12 x 10 x 6 ins. marked on E. face "1/16" mound of earth, 30 ins. diam. at base & 12 ins. high for 1/16 sec. cor.

40.00 Set sandstone, 16 x 12 x 4 ins. marked on E. face "1/4" in mound of earth, 36 ins. diam. at base & 12 ins. high for quarter section cor.

60.00 Set sandstone, 20 x 14 x 4 ins. marked on E. face "1/16" in mound of earth, 30 ins. diam. at base & 12 ins. high for 1/16 sec. cor.

80.00 To the cor. to secs. 15, 16, 21 & 22.
Land undulating
Soil, 2d rate
Good ass'ts of brush

North bet. secs. 15 & 16
Var. 16° 20' E.

20.00 Set sandstone, 12 x 8 x 7 ins. marked on N. face "1/16" mound of earth, 30 ins. diam. at base & 12 ins. high on 1/16 sec. cor. Land undulating. Soil, 2d rate

40.00 Set sandstone, 10 x 10 x 6 ins. marked on N. face "1/4" in mound of earth, 36 ins. diam. at base & 18 ins. high for 1/4 sec. cor. Land undulating. Soil 2d rate.

41.00 Crs. water drain, course E. ascend to

44.00 Top of small hill

60.00 Set sandstone, 20 x 12 x 3 ins. marked on N. face "1/16" mound of earth, 30 ins. diam. at base & 12 ins. high for 1/16 sec. cor. Land undulating, Soil 2d rate

80.00 Set sandstone, 18 x 12 x 3 ins. marked on N. face "11" & on E. face "111" in mound of earth, 36 ins. diam. base & 18 ins. high for cor. to secs. 9, 10, 15 & 16.
Land, undulating
Soil 2d rate & brush.

East on a random line bet. secs. 10 & 15
Var. 16° 20' E.

20.00 Set temporary 1/16 sec. cor. Land rolling. Soil 2d rate
40.00 Set temporary 1/4 sec. cor. Land rolling, Soil 2d rate
60.00 Set temporary 1/16 sec. cor. Land rolling. Soil 2d rate
80.08 Intersect the N. & S. line at 35 lks. N. of the cor. to secs. 10, 11, 14 & 15. From this cor. I run

Township 4 South, Range 1 West of Uintah Mer.

Chains	
	N. 89° 45' W. on a true line bet. secs. 10 & 15 with the same var.
20.02	Set sandstone, 16 x 17 x 8 ins. marked on E. face "1/16" in mound of earth, 30 ins. diam. at base & 12 ins high for 1/16 sec. cor. situated side of bluff.
40.04	Set sandstone 14 x 14 x 14 ins, marked on E. face "1/4" in mound of earth, 36 ins. diam. at base & 18 ins. high for 1/4 sec. cor.
60.06	Set sandstone, 16 x 8 x 6 ins. marked on E. face "1/16" in mound of earth, 30 ins. diam. at base & 12 ins high for 1/16 sec. cor.
80.08	To the cor. to secs. 9. 10, 15 & 16 Land rolling Soil 2nd rate - Sandy
	North bet. secs. 9 & 10 Var. 16° 20' E.
20.00	Set sandstone, 20 x 17 x 5 ins. marked on N. face "1/16" in mound of earth, 30 ins. diam. at base & 12 ins high for 1/16 sec. cor. Land undulating
40.00	Set sandstone, 14 x 10 x 4 ins. marked on N. face "1/4" in mound of earth, 36 ins. diam. at base & 18 ins. high for 1/4 sec. cor. Land undulating. Soil 2nd rate
60.00	Set sandstone, 20 x 15 x 3 ins. marked on N. face "1/16" in mound of earth, 30 ins. diam. at base & 12 ins. high for 1/16 sec. cor. Land undulating. Soil 2nd rate.
80.00	Set sandstone, 28 x 8 x 5 ins. marked on N. face "1" on E. face "111" in mound of earth, 36 ins. diam. at base & 18 ins. high for cor. to secs. 3, 4, 9 & 10 situated on level plain Land undulating Soil 2nd rate. Sandy Good grass
	East on a random line bet. secs. 3 & 10 Var. 16° 20' E.
20.00	Set temporary 1/16 sec. cor. Land undulating. Soil 1st rate
30.00	Descend from bluff.
40.00	Set temporary 1/4 sec. cor. Land undulating. Soil 1st rate
60.00	Set temporary 1/16 sec. cor. Land undulating. Soil 2nd rate
80.12	Intersect the N. & S. line at 12 lks. N. of the cor. to secs.

Township 4 South, Range 1 West of Uintah Mer.

Chains	
	2, 3, 10 & 11. From this cor. S. run N. 89° 55' W. on a true line bet. secs. 3 & 10. with the same var.
20.03	Set sandstone, 14 x 12 x 4 ins. marked on E. face "1/16" in mound of earth, 30 ins. diam. at base & 12 ins. high for 1/16 sec. cor.
40.06	Set sandstone, 20 x 14 x 10 ins. marked on E. face "1/4" mound of earth, 36 ins. diam. at base & 12 high for 1/4 sec. cor.
60.09	Set sandstone 12 x 12 x 6 ins. marked on E. face "1/16" mound of earth, 30 ins. diam. at base & 12 h for 1/16 sec. cor. situated on hill top
80.12	to the cor. to secs. 3, 4, 9 & 10 Land undulating Soil 1st & 2d rate Good grass. Sage brush.
	North on a random line bet. secs. 3 & 4 Var. 16° 20' E.
9.00	Abrupt ascent 100 ft. rocky cliff
20.00	Set temporary 1/16 sec. cor. Land broken Soil 2d rate
40.00	Temporary 1/4 sec. cor. Land broken & ascending. Soil 2d rate
43.00	Outh edge of bluff. ascending rough, rocky hill side
55.00	Summit of hill. Descending
60.00	Set temporary 1/16 sec. cor. Land rough. Soil 2d rate
65.00	Descend
80.57	Intersect the N. bdy. of the Ft. at 35 lks. E. of the cor. to secs. 3, 4, 33 & 34. From this cor. S. run S. 0° 15' E. on a true line bet. secs. 3 & 4 with the same var.
20.57	Set sandstone, 14 x 8 x 5 ins. marked on N. face "1/16" mound of earth, 30 ins. diam. at base & 12 ins. high for 1/16 sec. cor.
40.57	Set sandstone, 14 x 14 x 3 ins. marked on N. face "1/4" in mound of earth, 36 ins. diam. at base & 18 ins. high for 1/4 sec. cor.
60.57	Set sandstone, 11 x 11 x 7 ins. marked on N. face "1/16" mound of earth 30 ins. diam. at base & 12 high for 1/16 sec. cor.
80.57	To the cor. to secs. 3, 4, 9 & 10. Land rough, broken & mountainous Soil 2d 4th [illegible] & rocks

Township 4 South, Range 1 West of Uintah Merd.

From the cor. to secs. 32 & 33 on First Standard arallel South I run
North bet. secs. 32 & 33
Var 16° 20' E.

Ascend to
3.00 Top of hill
9.00 Summit of low ridge
13.00 Ascend
15.50 Top of bluff
20.00 et sandstone, 15 x 8 x 4 ins. marked on N. face "1/16" mound of earth, 30 ins. diam. at base & 12 ins. hig or 1/16 sec. cor. Land rolling. Soil 2d rate
29.00 oss small gully. Thence ascend to
31.00 Top of hill
40.00 et sandstone, 12 x 12 x 4 ins. marked on N. face "1/4" mound of earth, 36 ins. diam. at base & 18 ins. h for 1/4 sec. cor. Land rolling. Soil 2d rate.
52.00 Top of knoll, descend
60.00 et a sandstone, 10 x 8 x 8 ins. marked on N. face "1/16" mound of earth, 30 ins. diam. at base & 12 ins. high for 1/16 sec. cor. Land rolling. Soil 2d rate.
80.00 et a sandstone, 18 x 12 x 3 ins. marked on N. face "1111" & on E. face "1111" in mound of earth, 36 ins. diam. base & 18 ins. high for cor. to secs. 29, 30, 31 & 32.

Land, rolling
Soil, 2d rate - sandy.
Good ass.

East on a random line bet. secs. 28 & 33
Var. 16° 20' E.

20.00 et temporary 1/16 sec. cor. Land rolling. Soil 2d rate
40.00 Set temporary 1/4 sec. cor. Land rolling. Soil 2d rate
60.00 Set temporary 1/16 sec. cor. Land rolling. Soil 2d rate
80.12 Intersect the N. & S. line at 17 lks. S. of the cor. to secs. 27, 28, 33 & 34. From this cor. I run S. 89° 53' W. on a true line with the same var. bet. secs. 28 & 33.
20.03 Set a sandstone, 18 x 12 x 4 ins. marked on E. face "1/16 in mound of earth, 30 ins. diam. at base & 12 ins high for 1/16 sec. cor. situated on brow of bluff.

Township 4 South, Range 1 W of Uintah 2M

Chains	
40.06	Set a sandstone, 14 x 12 x 4 ins. marked on E. face 1/4 in mound of earth, 36 ins. diam. at base & 18 ins. high for quarter sec. cor.
60.09	Set a sandstone, 12 x 11 x 10 ins. marked on E. face 1/16 in mound of earth, 30 ins. diam. at base & 12 ins. high for 1/16 sec. cor.
80.17	To the cor. to secs. 28, 29, 32 & 33 Land rolling Soil, 2d rate - sandy. Grass & sage brush.

North bet. secs. 28 & 29.
Var. 16° 20' E.

20.00	Set sandstone, 14 x 8 x 6 ins. marked on N. face "1/16" in mound of earth, 30 ins. diam. at base & 12 ins. high for 1/16 sec. cor. Land rolling. Soil 2d rate.
37.00	Cross water drain, course E.
40.00	Set sandstone, 12 x 12 x 6 ins. marked on N. face "1/4" in mound of earth, 36 ins. diam. at base & 18 ins. high for quarter sec. cor. Land rolling. Soil 2d rate.
60.00	Set sandstone, 8 x 8 x 8 ins. marked on N. face "1/16" in mound of earth, 30 ins. diam at base & 12 ins. high for 1/16 sec. cor. Land rolling. Soil 2d rate
74.00	Water drain, course E.
80.00	Set sandstone, 14 x 12 x 4 ins. marked on N. face "1111" & on E. face "1111" in mound of earth, 36 ins. diam. at base & 18 ins. high for cor. to secs. 20, 21, 28 & 29. Land rolling Soil 2d rate - sandy Gs in.

East on a random line bet. secs. 21 & 28.
Var. 16° 20' E.

18.00	Water drain, course E.S.E.
20.00	Set temporary 1/16 sec. cor. Land rolling. Soil 2d rate
40.00	Set temporary 1/4 sec. cor. Land rolling. Soil 2d rate
60.00	Set temporary 1/16 sec. cor. Land rolling. Soil 2d rate
80.02	Intersect the N. & S. line at 11 Lks. S. of the cor. to secs. 21, 22, 27 & 28. From this cor. I run S. 89° 55' W. on a true line bet. secs. 21 & 28 with the

Township 4 South, Range 1 West of Uintah Mer.

Chains	
	the same var.
20.00	Set sandstone, 18x9x4 ins. marked on E. face "1/16" in mound of earth, 30 ins. diam. at base & 12 ins. high for 1/16 sec. cor.
40.01	Set sandstone, 12x12x4 ins. marked on E. face "1/4" in mound of earth, 36 ins. diam. at base & 18 ins. high for quarter sec. cor.
60.01	Set a sandstone, 16x7x7 ins. marked on E. face "1/16" in mound of earth, 30 ins. diam. at base & 12 ins. high for 1/16 sec. cor.
80.01	To the cor. to secs. 20, 21, 28 & 29.
	Land, rolling
	Soil, 2nd rate - sandy.
	Good grazing.
	North bet. secs 20 & 21
	Var. 16° 20' E.
3.00	Cross water drain, course E. Thence ascend
8.00	Top of hill
20.00	Set a sandstone, 9x8x8 ins. marked on N. face "1/16" in mound of earth, 30 ins. diam. at base & 12 ins. high for 1/16 sec. cor. Land rolling. Soil 2nd rate
40.00	Set a sandstone, 10x10x8 ins. marked on N. face "1/4" in mound of earth, 36 ins. diam. at base & 12 ins. high for 1/4 sec. cor. Land rolling. Soil 2nd rate.
60.00	Set a sandstone, 10x10x5 ins. marked on N. face "1/16" in mound of earth, 30 ins. diam. at base & 12 ins. high for 1/16 sec. cor. situated on S. bank of water drain course E.
77.00	Foot of hill. Ascend
79.00	Top of hill
80.00	Set sandstone, 12x12x4 ins. marked on N. face "111" & on E. face "1111" in mound of earth, 36 ins. diam. at base & 18 ins. high for cor. to secs. 16, 17, 20 & 21
	Land rolling
	Soil, 2nd rate - sandy.
	Sage brush.
	East on a random line bet. secs. 16 & 21.
	Var. 16° 20' E.
20.00	Set temporary 1/16 sec. cor. Land rolling. Soil 2nd rate

Township 4 South, Range 1 West of Uintah M

Chains

40.00 Set temporary 1/4 sec. cor. Land rolling. Soil 2d rate.

60.00 Set temporary 1/16 sec. cor. Land rolling. Soil 2d rate

80.16 Intersect the N. & S. line at 47 lks. S. of the cor. to secs. 15, 16, 21 & 22. From this cor. I run S. 89° 40' W. on a true line with the same var. bet. secs. 16 & 21.

20.04 Set sandstone, 9 x 8 x 8 ins. marked on E. face "1/16" in mound of earth, 30 ins. diam. at base & 12 ins. high or 1/16 sec. cor. situated at foot of bluff.

40.08 et sandstone, 14 x 12 x 4 ins. marked on E. face "1/4" in of earth, 36 ins. diam. at base & 18 ins. high for quarter sec. cor.

60.12 et a sandstone, 21 x 5 x 5 ins. marked on E. face "1/16" mound of earth, 30 ins. diam. at base & 12 ins gh for 1/16 sec. cor. situated on slope to E.

80.16 To the cor. to secs. 16, 17, 20 & 21

Land rolling

Soil 2d rate - sandy

Good r

North bet. secs. 16 & 17.

Var. 16° 20' E.

2.00 oss large water drain, course W.

20.00 et a sandstone, 13 x 7 x 6 ins. marked on N. face "1/16" of earth, 30 ins. diam. at base & 12 ins. high or 1/16 sec. cor. situated on S. slope of hill.

Land rolling - Soil 2d rate.

40.00 et a sandstone, 10 x 9 x 8 ins. marked on N. face "1/4" in mound of earth, 36 ins. diam. at base & 12 ins. high for quarter sec. cor. Land rolling. Soil 2d rate.

54.00 Cross water drain, course E.S.E.

60.00 Set a sandstone, 12 x 10 x 8 ins. marked on N. face "1/16" mound of earth, 30 ins. diam. at base & 12 ins. hig for 1/16 sec. cor. Land rolling. Soil 2d rate.

79.00 Top of bluff.

80.00 et a sandstone, 18 x 12 x 10 ins. marked on N. face 11" & on E. face "1111" in mound of earth, 36 ins. diam. at ase & 12 ins. high for cor. to secs. 8, 9, 16 & 17. situated on N. slope of high bluff

Land, rolling

Soil, 2d rate - San . . S e brush

Township 4 South, Range 1 West of Uintah M. [illegible]

Chains	
	East on a random line bet. secs. 9 & 16. Var. 16° 20' E.
20.00	Set temporary 1/16 sec. cor. Land rolling. Soil 3d rate
40.00	Set temporary 1/4 sec. cor. Land rolling. Soil 3d rate.
42.00	Descend from cliff
60.00	Set temporary 1/16 sec. cor. Land rolling. Soil 3d rate
80.16	Intersect the N. & S. line at 44 Lks. N. of the cor. to secs. 9, 10, 15 & 16. From this cor. I run N. 89° 41' W. on a true line bet. secs. 9 & 16 with the same var.
20.04	Set a sandstone, 12 x 12 x 4 ins. marked on E. face 1/16 in mound of earth, 30 ins. diam. at base & 12 ins. high for 1/16 sec. cor.
40.08	Set a sandstone, 16 x 12 x 3 ins. marked on E. face 1/4 in mound of earth, 36 ins. diam. at base & 18 ins. high for 1/4 sec. cor.
60.12	Set a sandstone, 13 x 11 x 7 ins. marked on E. face 1/16 in mound of earth, 30 ins. diam. at base & 12 ins high for 1/16 sec. cor.
80.16	To the cor. to secs. 8, 9, 16 & 17 Land, rolling Soil, 3d rate - rocky.

	North bet. secs. 8 & 9. Var. 16° 20' E.
20.00	Set a sandstone, 15 x 12 x 10 ins. marked on N. face 1/16 in mound of earth, 30 ins. diam. at base & 12 ins. high for 1/16 sec. cor. Land rolling. Soil 2d rate.
40.00	Set a sandstone, 16 x 12 x 10 ins. marked on N. face 1/4 in in mound of earth, 36 ins. diam. at base & 12 ins. high for quarter sec. cor. situated on S. slope of rocky ridge. Land rolling. Soil 2d rate.
60.00	Set a sandstone, 10 x 10 x 6 ins. marked on N. face 1/16 in mound of earth, 30 ins. diam. at base & 12 ins. high for 1/16 sec. cor. Land rolling. Soil 2d rate.
80.00	Marked a sandstone boulder, 25 x 25 x 25 ft. on N. face "1" & on E. face "1111" for cor. to secs. 4, 5, 8 & 9. situated on the S. slope of a rocky bluff. Land rolling Soil, 2d rate - sandy. Sage brush.

Township 4 South, R 21 West of Uintah M

as/ on a random line bet. secs. 4 & 9.
Var. 16° 20' E.

20.00 Set temporary 1/16 sec. cor. on slope to S. Land, rough & rocky. Soil, 4th rate

40.00 Set temporary 1/4 sec. cor. on edge of ridge. Land rough & rocky. Soil, 4th rate.

45.00 Descend from ridge

60.00 Set temporary 1/16 sec. cor. Land, rough & rocky. Soil, 4th rate. Thence ascend to

64.00 Top of sandstone ridge. Thence over top to

73.00 Edge of ridge & descend

80.15 Intersect the N. & S. line at 51 lks. N. of the cor. to secs. 3, 4, 9 & 10. From this cor. I run N. 89° 38' W. on a true line with the same var. bet. secs. 4 & 9.

20.04 Set a sandstone, 20 x 12 x 3 ins. marked on E. face "1/16" in mound of earth, 30 ins. diam. at base & 12" high for 1/16 sec. cor.

40.08 Set a sandstone, 14 x 14 x 4 ins. marked on E. face "1/4" mound of earth, 36 ins. diam. at base & 18 ins. high for 1/4 sec. cor. on edge of ridge.

60.12 Set a sandstone, 10 x 10 x 9 ins. marked on E. face "1/16" of earth, 30 ins. diam. at base & 18 ins. high on 1/16 sec. cor. situated on slope to S.

80.15 To the cor. to secs. 4, 5, 8 & 9. Land rough, mountainous & rocky. Soil, 4th rate.

orth on a random line bet. secs. 4 & 5
Var. 16° 20' E.

Ascend to

2.00 Top of bluff. N. W. & S. E.

20.00 Set temporary 1/16 sec. cor. in ravine and, rough & broken. Soil 3rd rate. Thence ascend

40.00 Set temporary 1/4 sec. cor. on bluff. Land rough broken, Soil, 3rd rate

60.00 Set temporary 1/16 sec. cor. 15 lks. W. to edge of steep bluff. Land very rough & broken. Soil 3rd rate.

80.60 Intersect the N. bdy. of the Ty. at 56 lks. E. of the to secs. 4, 5, 32 & 33. From this cor. S. 0° 24' E. on a true line bet. secs. 4 & 5 with the same

Township 4 South, Range 1 West of Uintah Mer.

Chains	
	Same var.
20.60	Set a sandstone, 19x10x10 ins. marked on N. face "1/16" in mound of earth, 30 ins. diam. at base & 12 ins. high for 1/16 sec. cor.
40.60	Set a sandstone, 12x8x8 ins. marked on N. face "1/4" in mound of earth, 36 ins. diam. at base & 18 ins. high for 1/4 sec. cor.
60.60	Set a sandstone, 18x12x3 ins. marked on N. face "1/16" in mound of earth, 30 ins. diam. at base & 12 ins. high for 1/16 sec. cor.
80.60	To the cor. to secs. 4, 5, 8 & 9. Land, rough, broken & mountainous - rocky. Soil, 3rd rate - sandy
	From the cor. to secs. 31 & 32 on the First Standard Parallel South I run North bet. secs. 31 & 32 Var. 16° 20' E.
20.00	Set sandstone, 18x16x8 ins. marked on N. face "1/16" in mound of earth, 30 ins. diam. at base & 12 ins. high for 1/16 sec. cor. situated at foot of bluff. Land, rolling. Soil 2nd rate. Good grass. Ascend to
24.00	Top of bluff. Thence over ridge
40.00	Set a sandstone, 14x6x6 ins. marked on N. face "1/4" in mound of earth, 36 ins. diam. at base & 12 ins. high for 1/4 sec. cor. Land rolling. Soil 2nd rate.
55.00	Edge of ridge. Thence descend into cañon
59.50	Water drain in cañon, course E.
60.00	Set a sandstone, 12x12x4 ins. marked on N. face "1/16" in mound of earth 30 ins. diam. at base & 12 ins high for 1/16 sec. cor. situated in cañon Land rough. Soil, 2nd rate. Thence ascend to
65.00	Left bank of cañon
80.00	Set sandstone, 14x7x6 ins. marked on N. face "11111" & on E. face "11111" in mound of earth, 36 ins. diam. at base & 18 ins. high for cor. to secs. 29, 30, 31 & 32. Land rough & broken on N. 40 chs., mountainous. Land rolling on S. 40 chs.. Soil, 2nd rate. - Sandy.

Township 4 South, Range 1 West of Uintah Mer.

Chains	
	East on a random line bet. secs. 29 & 32. Var. 16° 20' E.
20.00	Set temporary 1/16 sec. cor. Land rolling. Soil, 2d. rate.
22.00	Cross water drain, course N.E.
40.00	Set temporary 1/4 sec. cor. Land rolling. Soil 2d. rate.
60.00	Set temporary 1/16 sec. cor. Land rolling. Soil, 2d. rate.
80.18	Intersect the N. & S. line at 14 lks. S. of the cor. to secs. 28, 29, 32 & 33. From this cor. I run S. 89° 54' W. on a true line bet. secs. 29 & 32 with the same var.
20.04	Set a sandstone, 10 x 9 x 7 ins. marked on E. face 1/16 in mound of earth, 30 ins. diam. at base & 12 ins. high for 1/16 sec. cor.
40.09	Set a sandstone 10 x 10 x 7 ins. marked on E. face 1/4 in mound of earth, 36 ins. diam. at base & 18 high for quarter sec. cor.
60.13	Set a sandstone, 12 x 12 x 12 ins. marked on E. face "1/16 in mound of earth, 30 ins. diam. at base & 12 high for 1/16 sec. cor.
80.18	To the cor. to secs. 29, 30, 31 & 32 Land rolling Soil, 2d. rate. Good rock
	West on a random line bet. secs. 30 & 31 Var. 16° 20' E.
20.00	Set temporary 1/16 sec. cor. Land rolling. Soil, 2d. rate
40.00	Set temporary 1/4 sec. cor. Land rolling. Soil, 2d. rate.
60.00	Set temporary 1/16 sec. cor. Land rolling. Soil, 2d. rate.
80.35	Intersect the W. bdy. of the Ute at 15 lks. N. of cor. to secs. 25, 30, 31 & 32. From this cor. I N. 89° 54' E. on a true line with the same var. bet. secs. 30 & 31.
20.35	Set a sandstone, 16 x 13 x 4 ins. marked on E. face "1/16" in mound of earth, 30 ins. diam. at base & 12 high for 1/16 sec. cor.
40.35	Set a sandstone, 15 x 8 x 6 ins. marked on E. face "1/4" mound of earth, 36 ins. diam. at base & 18 ins. high for 1/4 sec. cor.
60.35	Set a sandstone, 10 x 10 x 6 ins. marked on E. face "1/16 in mound of earth, 30 ins. diam. at base &

Township 4 South, Range 1 West of Uintah Mer.

Chains	
	12 ins. high for 1/16 sec. cor.
80.35	To the cor. to secs. 29, 30, 31 & 32
	Land rolling
	Soil, 2d rate - sandy.
	Good grass. Sage brush
	North bet. secs. 29 & 30
	Var. 16° 20' E.
20.00	Set a sandstone, 10 x 8 x 4 ins. marked on N. face "1/16" in mound of earth, 30 ins. diam. at base & 12 ins. high for 1/16 sec. cor. Land rolling. Soil 2d rate.
40.00	Set a sandstone, 12 x 8 x 6 ins, marked on N. face "1/4" in mound of earth, 30 ins. diam. at base & 12 ins. high for 1/4 sec. cor. situated at foot of hill. Land rolling - Soil, 2d rate.
48.00	Ravine, course N. E.
60.00	Set a sandstone, 9 x 8 x 8 ins. marked on N. face "1/16" in mound of earth, 30 ins. diam. at base & 12 ins. high for 1/16 sec. cor. Land rolling. Soil, 2d rate.
80.00	Set a sandstone, 16 x 10 x 6 ins. marked on N. face "IIII" & on E. face "IIIII" in mound of earth, 36 ins. diam. at base & 18 ins. high for cor. to secs. 19, 20, 29 & 30.
	Land, rolling
	Soil, 2d rate - sandy.
	Sage brush.
	East on a random line bet. secs. 20 & 29.
	Var. 16° 20' E.
20.00	Set temporary 1/16 sec. cor. Land, rolling. Soil, 2d rate
40.00	Set temporary 1/4 sec. cor. Land, rolling. Soil, 2d rate
60.00	Set temporary 1/16 sec. cor. Land rolling. Soil, 2d rate
79.92	Intersect the N. & S. line at 73 lks. S. of the cor. to secs. 20, 21, 28 & 29. From this cor. I run S. 89° 50' W. on a true line bet. secs. 20 & 29 with the same var.
19.98	Set a sandstone, 12 x 8 x 8 ins. marked on E. face "1/16" in mound of earth, 30 ins. diam. at base & 12 ins. high for 1/16 sec. cor.
39.96	Set a sandstone, 15 x 12 x 4 ins. marked on E. face "1/4" in mound of earth, 36 ins. diam. at base & 12 ins.

Township 4 South, Range 1 West of Uintah Mer.

12 ins. high for 1/4 sec. cor.

59.94 Set a sandstone, 10x10x6 ins. marked on E. face "1/16" mound of earth, 36 ins. diam. at base & 12 ins. high for 1/16 sec. cor.

79.97 To the cor. to secs. 19, 20, 29 & 30
Land, rolling
Soil, 2d rate
Scrub oak & good grass.

East on a random line bet. secs. 19 & 30
Var. 16° 20' E.

20.00 Set temporary 1/16 sec. cor. Land, rolling. Soil, 2d rate.

40.00 Set temporary 1/4 sec. cor. Land rolling. Soil 2d rate

60.00 Set temporary 1/16 sec. cor. Land rolling. Soil, 2d rate

80.10 Intersect the west bdy. of the Ft. at 37 lks. N. of the cor. to secs. 19, 24, 25 & 30. From this cor. I run N. 89° 44' E. on a true line bet. secs. 19 & 30 with the same var.

20.10 Set a sandstone, 16x9x5 ins. marked on E. face "1/16" in mound of earth, 30 ins. diam. at base & 12 ins. high for 1/16 sec. cor.

40.10 Set a sandstone, 12x8x6 ins. marked on E. face "1/4" in mound of earth. 30 ins. diam. at base & 18 ins. high for 1/4 sec. cor.

60.10 Set a sandstone, 12x7x7 ins. marked on E. face "1/16" in mound of earth, 30 ins. diam. at base & 12 ins. high for 1/16 sec. cor.

80.10 To the cor. to secs. 19, 20, 29, & 30
Land, rolling
Soil, 2d rate - Sandy.
Good grass & sage brush.

North bet. secs. 19 & 20.
Var. 16° 20' E.

20.00 Set a sandstone, 18x16x3 ins. marked on N. face "1/16" in mound of earth, 30 ins. diam. at base & 12 ins. high for 1/16 sec. cor.

21.00 Deep ravine, course N.E.

35.00 Ravine, course N.E.

40.00 Set a sandstone, 12x9x5 ins. marked on N. f "1/4" in mound of earth, 36 ins. diam. at base and

Township 4 South, Range 1 West of Uintah Mer.

12 ins. high for 1/4 sec. cor. Land rough. Soil, 2d. rate.
56.00 oss. ravine, course E. N. E.
60.00 el. a sandstone, 12 x 8 x 8 ins. marked on N. face "16" in mound of earth, 30 ins. diam. at base & 12 high for 1/16 sec. cor. Land rough, Soil 2d. rate.
80.00 el. a sandstone, 12 x 8 x 6 ins. marked on N. face "111" & on E. face "IIIII" in mound of stones & earth, 36 ins. diam. at base & 18 ins. high for cor. to secs. 17, 18, 19 & 20
Land, rough & washed
Soil, 2d. rate - sand

East on a random line bet. secs. 17 & 20
Var. 16° 20' E.

20.00 ex temporary 1/16 sec. cor. Land rolling, Soil 3d. rate
40.00 ex temporary 1/4 sec. cor. Land rolling. Soil, 3d. rate
57.00 oss water drain, course E. S. E.
60.00 ex temporary 1/16 sec. cor. Land rolling, Soil 3d. rate
70.00 Cross water drain, S. W.
80.04 Intersect the N. & S. line at 12 lks. S. of the cor. to secs. 16, 17, 20 & 21. From this cor. I run S. 89° 55' W. on a true line bet. secs. 17 & 20 with the same var.
20.01 Set a sandstone, 20 x 10 x 4 ins. marked on E. face 1/16" in mound of earth, 30 ins. diam. at base & 12 ins. high for 1/16 sec. cor.
40.02 Set a sandstone, 12 x 12 x 4 ins. marked on E. face 1/4" in mound of earth, 36 ins. diam. at base & 18 ins. high for 1/4 sec. cor.
60.03 Set a sandstone, 9 x 8 x 7 ins. marked on E. face 1/16" in mound of earth, 30 ins. diam. at base & 12 ins. high for 1/16 sec. cor.
80.04 To the cor. to secs. 17, 18, 19 & 20.
Land, rolling - rocky
Soil, 3d. rate - sandy

West on a random line bet. secs. 18 & 19.
Var. 16° 20' E.

20.00 Set temporary 1/16 sec. cor. Land undulating. Soil, 2d. rate
40.00 Set temporary 1/4 sec. cor. Land undulating. Soil 2d. rate
60.00 Set temporary 1/16 sec. cor. Land undulating. Soil, 2d. rate.

Township 4 South, Range 1 West of Umiak Mer.

80.08 Intersects the W. bdy. of the Tp. at 38 lks. N. of the cor. to secs. 13, 18, 19 & 24. From this cor. I run N. 89° 44' E. on a true line bet. secs. 18 & 19. w the same var.

20.08 Set a sandstone, 11 x 9 x 9 ins. marked on E. face "1/16" mound of earth, 30 ins. diam. at base & 12 ins. hig for 1/16 sec. cor.

40.08 Set a sandstone 12 x 9 x 6 ins. marked on E. face "1/4" in mound of earth, 36 ins. diam. at base & 12 ins. high for 1/4 sec. cor.

60.08 Set a sandstone, 16 x 16 x 4 ins. marked on E. face "1/16" in mound of earth, 30 ins. diam. & 12 ins. high for 1/16 sec. cor.

80.08 To the cor. to secs. 17, 18, 19 & 20.

Land, undulating.
Soil, 2d rate sandy.
Some brush and grass.

North bet. secs. 17 & 18
Var. 16° 20' E.

20.00 Set a sandstone, 10 x 8 x 8 ins. marked on N. face "1/16" in mound of earth, 30 ins. diam. at base & 12 ins. high for 1/16 sec. cor. Land rolling. Soil 2d rate

40.00 Set a sandstone, 12 x 8 x 6 ins. marked on N. face "1/4" in mound of earth, 36 ins. diam. at base & 18 ins. high for 1/4 sec. cor. Land rolling. Soil, 2d rate

60.00 Set a sandstone, 8 x 8 x 8 ins. marked on N. face "1/16" mound of stones, 36 ins. diam. at base & 18 ins. high for 1/16 sec. cor. Land rolling. Soil 2d rate.

66.50 Ravine, course E. N. E.

80.00 Set a sandstone, 18 x 12 x 4 ins. marked on N. face "11" & on E. face "11111" in mound of stone & earth, 36 diam. at base & 18 ins. high for cor. to secs. 7, 8, 17 & 18. Situated at foot of cliff

Land gently rollin
Soil, 2d rate sand

Back on a random line bet. secs. 8 & 17
Var. 16° 20' E.

8.00 Water drain, course E. S. E.

20.00 Set a temporary 1/16 sec. cor. Land mountainous
Soil, 3d rate

Township 4 South, Range 1 West of Uintah Mer.

Chains	
40.00	Set temporary 1/4 sec. cor. Land mountainous. Soil 3d rate
58.00	Water drain, course S.
60.00	Set temporary 1/16 sec. cor. Land mountainous. Soil 3d rate
73.00	Descend
80.08	Intersect the N. & S. line at 7 lks. N. of the cor. to secs. 9. 8. 16 & 17. From this cor. I run N. 89° 57' W. on a true line bet. secs. 8 & 17 with the same var.
20.02	Set a sandstone, 10 x 10 x 8 ins. marked on E. face 1/16" in mound of earth, 30 ins. diam. at base & 12 ins. high for 1/16 sec. cor. situated on slope to W.
40.04	Set a sandstone, 14 x 10 x 6 ins. marked on E. face 1/4" in mound of earth, 36 ins. diam. at base & 18 ins. high for quarter sec. cor. situated on hill side.
60.06	Set a sandstone, 10 x 9 x 6 ins. marked on E. face "1/16" in mound of earth, 30 ins. diam. at base & 12 ins. high for 1/16 sec. cor.
80.08	To the cor. to secs. 7, 8, 17 & 18 Land, mountainous Soil, 3d rate Good grazing

West on a random line bet. secs. 7 & 18
Var. 16° 20' E.

8.00	Water drain, course N. by W.
20.00	Set temporary 1/16 sec. cor. Land rolling. Soil 2d rate.
40.00	Set temporary 1/4 sec. cor. Land rolling. Soil, 2d rate
60.00	Set temporary 1/16 sec. cor. Land rolling. Soil 2d rate
80.00	Intersect the W. bdy. of the R. at 12 lks. N. of the cor. to secs. 7, 12, 13 & 18. From this cor. I run N. 89° 55' E. on a true line bet. secs. 7 & 18 with the same var.
20.00	Set a sandstone, 10 x 9 x 6 ins. marked on E. face "1/16" in mound of earth, 30 ins. diam. at base & 12 ins. high for 1/16 sec. cor.
40.00	Set a sandstone, 9 x 9 x 8 ins. marked on E. face "1/4" in mound of earth, 36 ins. diam. at base & 18 ins. high for 1/4 sec. cor.
60.00	Set a sandstone, 13 x 13 x 7 ins. marked on E. face "1/16" in mound of earth, 30 ins. diam. at base & 12 ins. high for 1/16 sec. cor.

Township 4 South, Range 1 West of Uintah M

80.00 To the cor. to secs. 7, 8, 17 & 18
Land, rolling
Soil, 2d rate - sandy
S e brush & ood rass Nov. 29th 18

North bet. secs. 7 & 8.
Var. 16° 20' E.

Ascend to
2.00 Top of steep cliffs
20.00 Marked a boulder 4 ft x 6 ft. on N. face "1/16" for 1/16 sec. cor. Thence ascend to
23.00 Top of cliff
40.00 et a sandstone, 24 x 20 x 5 ins. marked on N. f "1/4" in mound of earth, 36 ins. diam. at base & 18 ins high for 1/4 sec. cor. situated at foot of sugar loaf shaped hill. Land broken. Soil 2d rate.
60.00 et a sandstone, 20 x 16 x 4 ins. marked on N. face "1/1 mound of earth, 36 ins. diam. at base & 12 ins. high for 1/16 sec. cor. Land rough. Soil 4th rate Mound situated at foot of clay bluff.
80.00 et a sandstone, 16 x 10 x 6 ins. marked on N. face "1" & on E. face "11111" in mound of earth, 36 ins. di at base & 18 ins. high for cor. to secs. 5, 6, 7 & 8.
uated on S. slope of bluff.
and rough, broken & mountainous - rocky.
Soil, 2d & 4th rate - sandy.
Sa e brush & ood rass.

East on a random line bet. secs. 5 & 8
Var. 16° 20' E.

Along S. slope of ridge
20.00 et temporary 1/16 sec. cor. Land rough & rocky
40.00 et temporary 1/4 sec. cor. Land rough & rocky
60.00 et temporary 1/16 sec. cor. Land rough & rocky
80.02 ersect the N. & S. line at 15 lks. N. of the cor. to secs. 4, 5, 8 & 9. From this cor. I run N. 89° 54' W. on a true line bet. secs. 5 & 8 w the same var.
20.01 et a sandstone, 18 x 12 x 7 ins. marked on E. f "1/16" in mound of earth, 30 ins. diam. at base & 12 ins. high for 1/16 sec. cor.

Township 4 South, Range 1 West of Uintah Mer.

Chains	
40.01	Set a sandstone, 12 x 10 x 6 ins. marked on E. face "1/4" in mound of earth, 36 ins. diam. at base & 18 ins. high for 1/4 sec. cor.
60.02	Set a sandstone, 10 x 10 x 6 ins. marked on E. face "1/16" in mound of earth, 30 ins. diam. at base & 12 ins. high for 1/16 sec. cor.
80.02	To the cor. to secs. 5, 6, 7 & 8. Land rough, mountainous & rocky. Soil, 4th. rate.

West on a random line bet. secs. 6 & 7.
Var. 16° 20' E.

20.00	Set temporary 1/16 sec. cor. Land rolling. Soil, 2d. rate.
40.00	Set temporary 1/4 sec. cor. Land rolling. Soil 2d. rate
50.00	Ascend bluff.
60.00	Set temporary 1/16 sec. cor. Land rolling. Soil, 2d. rate
79.63	Intersect the W. bdy. of the Pk. at 7 lks. N. of the cor. to secs. 1. 6. 7 & 12. From this cor. I run N. 89° 53' E. on a true line bet. secs. 6 & 7 with the same var.
19.63	Set a sandstone, 14 x 12 x 6 ins. marked on E. face "1/16" in mound of earth, 30 ins. diam. at base & 12 ins. high for 1/16 sec. cor.
39.63	Set a sandstone, 20 x 12 x 4 ins. marked on E. face "1/4" in mound of earth, 36 ins. diam. at base & 18 ins. high for 1/4 sec. cor.
59.63	Set a sandstone, 20 x 14 x 5 ins. marked on E. face "1/16" in mound of earth, 30 ins. diam. at base & 12 ins. high for 1/16 sec. cor.
79.63	To the cor. to secs. 5, 6, 7 & 8 Land rolling Soil, 2d. rate - sandy. Sage brush & good grass.

North on a random line bet. secs. 5 & 6.
Var. 16° 20' E.

20.00	Set a temporary 1/16 sec. cor. on top of bluff. Land rolling. Soil, 2d. rate. Grass.
40.00	Set a temporary 1/4 sec. cor. on W. slope of bluff Land rolling. Soil 3d. rate. Grass.
60.00	Set a temporary 1/16 sec. cor. at foot of bluff 100 ft.

Chains	
	100 ft. high. Land rolling. Soil 2d rate
79.97	Intersect the N. bdy. of the Tp. at 4.4 lks. E. of the cor. to secs. 5, 6, 31 & 32. From this cor. I run S. 0° 19' E. on a true line bet. secs. 5 & 6 with the same var.
19.97	Set a sandstone, 18 x 12 x 10 ins. marked on N. face 1/16 in mound of earth, 30 ins. diam. at base & 12 ins. high for 1/16 sec. cor. situated at foot of bluff.
39.97	Set a sandstone, 18 x 10 x 8 ins. marked on N. face 1/4 in mound of earth, 36 ins. diam. at base & 18 ins. high for 1/4 sec. cor. situated on W. slope of bluff.
59.97	Set a sandstone, 12 x 8 x 6 ins. marked on N. face 1/16 in mound of earth, 30 ins. diam. at base & 12 ins. high for 1/16 sec. cor. situated on top of bluff.
79.97	To the cor. to secs. 5, 6, 7 & 8
	Land, rolling
	Soil, 2d & 3d rates.
	Grease wood & grass. Nov. 30th 1882

General Description

The eastern tier of sections in this township is over a very rough country much broken by precipitous bluffs and rocky washes pulling down in a westerly direction. As the land has no value for grazing or Agricultural purpose, it was not subdivided. The main portion of this township is generally undulating with here & there some sharp isolated spurs & stony washes. The land for the most part is covered with good grass and white sage. Indications of Asphaltum and bituminous coal were noted by the float rocks.

309

Examined by.....

Compared by.....

BOOK A-272

FIELD NOTES

OF THE SURVEY OF THE

Subdivision

4 4 16 Lines

OF

Township No. 4 South

Range No. 1 West

OF THE

UINTAH SPECIAL MERIDIAN

IN

Utah Territory,

AS SURVEYED BY

DANIEL G. MAJOR,

U. S. Surveyor,

Under his Contract,

Dated February 23d, 1882.

Survey Commenced, Nov 16th *1882.*

Survey Completed, Nov 30th *1882.*

BOOK A-272

[4—590.]

Township No. 4 South Range No. 1 West Uintah Mer.

6	5	4	3	2	1
7	8	9	10	11	12
18	17	16	15	14	13
19	20	21	22	23	24
30	29	28	27	26	25
31	32	33	34	35	36

True Meridian

[8882—20 M.]

Scale 80 chains to an inch.

40 40 60 80

Township 4 South, Range 1 West of Uintah Mer.

Field Notes of the Subdivisional 1/4 and 1/16 Sectional Lines

From the S. 1/16 sec. cor. on sec. line bet. secs. 34 & 35 I run
East on a random line through the middle of the S. half of sec. 35.

Var. 16° 20' E.

20.00 Set a temporary 1/16 sec. cor. Land rolling. Soil, 2d rate.
40.00 Set a temporary 1/4 sec. cor. Land rolling. Soil 2d rate.
60.00 Set a temporary 1/16 sec. cor. Land rolling. Soil, 2d rate.
80.08 Intersect the sec. line bet. secs. 35 & 36 at 4 lks. N. of the S. 1/16 sec. cor. From this cor. I run N. 89° 58' W. on a true line through the middle of the S. half of sec. 35 with the same var.
20.02 Set a sandstone, 12 x 10 x 4 ins. marked on E. face "1/16" in mound of earth, 30 ins. diam. at base & 12 ins. high for 1/16 sec. cor.
40.04 Set a sandstone, 12 x 12 x 6 ins. marked on E. face "1/16" in mound of earth, 30 ins. diam. at base & 12 ins. high for 1/16 sec. cor. situated on slope to S.
60.06 Set a sandstone, 16 x 14 x 3 ins. marked on E. face "1/16" in mound of earth, 30 ins. diam. at base & 12 ins. high for 1/16 sec. cor.
80.08 To the S. 1/16 sec. cor. on line bet. secs. 34 & 35
Land rolling - rolling
Soil, 2d rate - sandy.

From the 1/4 sec. cor. on line bet. secs. 34 & 35, I run East on a random line through the middle of sec. 35.

Var. 16° 20' E.

20.00 Set temporary 1/16 sec. cor. Land rough. Soil, 3d rate
24.00 Cross water drain, course E.S.E.
40.00 Set temporary 1/4 sec. cor. in water drain, course E.N.E. Land rough. Soil 3d rate.
60.00 Set temporary 1/16 sec. cor. on brow of bluff Land broken. Soil 3d rate
80.06 Intersect the sec. line bet. secs. 35 & 36. at 9 lks. N. of the 1/4 sec. cor. From this cor. I run N. 89° 56' W. on a true line through the middle of sec.

Township 4 South, Range 1 West Uintah

chains	
	sec. 35 with the same var.
20.01	Set a sandstone, 12 x 12 x 10 ins. marked on E. face 1/16 in mound of earth, 30 ins. diam. at base & 12 ins. high for 1/16 sec. cor.
40.03	Set a sandstone, 12 x 10 x 6 ins. marked on E. face "1/4" in mound of earth, 36 ins. diam. at base & 12 high for 1/4 sec. cor.
60.04	Set a sandstone, 20 x 16 x 6 ins. marked on E. face "1/16" in mound of earth, 30 ins. diam. at base & 12 ins. high for 1/16 sec. cor.
80.06	To the 1/4 sec. cor. on line bet. secs. 34 & 35 Land rough, broken & mountainous Soil, 3rd rate
	From the N. 1/16 sec. cor. on sec. line bet. secs. 34 & 35 I run East on a random line through the middle of the N. half of sec. 35. Var. 16° 20' E.
18.00	Descend from rocky bluff
20.00	Set temporary 1/16 sec. cor. 5 chs. N. to foot of bluff Land mountainous. Soil, 3rd rate.
40.00	Set temporary 1/16 sec. cor. 100 lks. N. to foot of bluff Land, mountainous & rocky. Soil 3rd rate.
52.00	Descend to bench
60.00	Set a temporary 1/16 sec. cor. on bench. Land rocky and mountainous. Soil, 3rd rate.
79.00	Cross water drain, course N.
80.12	Intersect the sec. line bet. secs. 35 & 36 at 11 lks. N. of the N. 1/16 sec. cor. From this cor. I run N. 89° 55' W. on a true line through the middle of the N. half of sec. 35 with the same var.
20.03	Set a sandstone, 14 x 14 x 4 ins. marked on E. face "1/16" in mound of earth, 30 ins. diam. at base & 12 ins. high for 1/16 sec. cor.
40.06	Set a sandstone, 15 x 12 x 10 ins. marked on E. face "1/16" in mound of earth, 30 ins. diam. at base & 12 ins. high for 1/16 sec. cor.
60.09	Set a sandstone, 12 x 8 x 6 ins. marked on E. face "1/16" mound of earth, 30 ins. diam. at base & 12 ins. high for 1/16 sec. cor.

Township 4 South, Range 1 West of Uintah Mer.

Chains	
80.12	To the N. 1/16 sec. cor. on sec. line bet. secs. 34 & 35 Land, mountainous - rocky. Soil, 3d rate.
	From the S. 1/16 sec. cor. on sec. line bet. secs. 26 & 27 I run East on a random line through the middle of the S. half of sec. 26. Var. 16° 20' E.
12.00	Descend gradually
20.00	Set a temporary 1/16 sec. cor. Land mountainous. Soil 3d rate.
30.00	Ascend
40.00	Set temporary 1/16 sec. cor. Land mountainous. Soil 3d rate.
45.00	Descend gently.
60.00	Set temporary 1/16 sec. cor. Land mountainous. Soil 3d rate.
80.50	Intersect the sec. line bet. secs. 25 & 26 at 18 lks. N. of the S. 1/16 sec. cor. From this cor. I run N. 89° 52' W. on a true line through the middle of the S. half sec. 26. with the same Var.
20.12	Set sandstone, 12 x 8 x 6 ins. marked on E. face "1/16" in mound of earth, 30 ins. diam. at base & 12 ins. high for 1/16 sec. cor.
40.75	Set a sandstone, 20 x 11 x 6 ins. marked on E. face "1/16" in mound of earth, 30 ins. diam. at base & 12 ins. high for 1/16 sec. cor.
60.37	Set a sandstone, 24 x 14 x 3 ins. marked on E. face "1/16" in mound of earth, 30 ins. diam. at base & 12 ins. high for 1/16 sec. cor.
80.50	To the S. 1/16 sec. cor. on sec. line bet. secs. 26 & 27 Land, mountainous & rocky. Soil, 3d rate - sandy.
	From the 1/4 sec. cor. on sec. line bet. secs. 26 & 27. I run East on a random line through the middle of sec. 26. Var. 16° 20' E.
9.50	Water drain, course N. E.
20.00	Set temporary 1/16 sec. cor. Land rolling. Soil, 2d rate
30.00	Ascend to top of bluffs.
40.00	Set temporary 1/4 sec. cor. Land rolling. Soil, 2d rate.
60.00	Set temporary 1/16 sec. cor. Land rolling. Soil 2d rate
80.13	Intersect the sec. line bet. secs. 25 & 26. at 14 lks. N.

Township 4 South, Range 1 West of Uintah Me

Chains

N. of the 1/4 sec. cor. From this cor. I run N. 89° 54' W. on a true line through the middle sec. 26. with the same var.

20.03 et a sandstone, 10x9x7 ins. marked on E face "1/16" in mound of earth, 30 ins. diam. at base & 12 ins. high for 1/16 sec. cor.

40.06 et a sandstone, 12x8x8 ins. marked on E. face "1/4" in mound of earth, 36 ins. diam. at base, & 12 ins h for 1/4 sec. cor.

60.09 et a sandstone, 14x12x4 ins. marked on E face. "1/16" in mound of earth, 30 ins. diam. at base & 12 ins. high for 1/16 sec. cor.

80.13 To the 1/4 sec. cor. on sec. line bet. secs. 26 & 27.
Land rolling
Soil, 2d rate.
S e brush & ood rass.

From the N. 1/16 sec. cor. on sec. line bet. secs. 26 & 27. I run East on a random line through the mid of the N. half of sec. 26.
Var. 16° 20' E.

20.00 et temporary 1/16 sec. cor. near foot of cliff. Land rough & broken - Soil, 4th rate.

40.00 et temporary 1/16 sec. cor. near water drain, co N.E. Land, mountainous & washed. Soil, 4th rate.

60.00 et temporary 1/16 sec. cor. Land rough. Soil, 4th rate.

80.22 ntersect the sec. line bet. secs. 25 & 26. at 13 lks. S. of e N. 1/16 sec. cor. From this cor. I run S. 89° 54' W. on a true line through the mid o the N. half of sec. 26.

20.05 et a sandstone, 16x8x6 ins. marked on E. face "1/16" mound of earth, 30 ins. diam. at base & 12 ins. high for 1/16 sec. cor.

40.11 et a sandstone, 14x10x7 ins. marked on E. face "1/16" mound of earth, 30 ins. diam. at base & 12 high for 1/16 sec. cor.

60.17 et a sandstone, boulder, 20x15x5 ft. marked on E. ace "1/16" in the ground, situated near the foot of a cliff.

80.22 To the N. 1/16 sec. cor. on sec. line bet. secs. 26 27 and h, wash. & mountainous. Soil 4th.

Township 4 South, Range 1 West of Uintah Mer.

Chains	
	From the S. 1/16 sec. cor. on sec. line bet. secs. 22 & 23. I run East on a random line through the middle of the S. half of sec. 23.
	Var. 16° 20' E.
20.00	Set temporary 1/16 sec. cor. Land undulating. Soil, 2nd rate.
40.00	Set temporary 1/16 sec. cor. Land undulating. Soil, 2nd rate
60.00	Set temporary 1/16 sec. cor. Land undulating. Soil, 2nd rate.
80.08	Intersect the sec. line bet. secs. 23 & 24 at 37 lks. S. of the S. 1/16 sec. cor. From this cor. I run S. 89° 44' W. on a true line through the middle of the S. half of sec. 23. with the same var.
20.02	Set a sandstone, 14 x 8 x 5 ins. marked on E. face "1/16" in mound of earth, 30 ins. diam. at base & 12 ins. high for 1/16 sec. cor.
40.04	Set a sandstone, 12 x 12 x 6 ins. marked on E. face 1/16" in mound of earth, 30 ins. diam. at base & 12 ins. high for 1/16 sec. cor.
60.06	Set a sandstone, 10 x 8 x 4 ins. marked on E. face "1/16" in mound of earth, 30 ins. diam. at base & 12 ins. high for 1/16 sec. cor.
80.08	To the S. 1/16 sec. cor. on sec. line bet. secs. 22 & 23. Land undulating Soil, 2nd rate - sandy Good grass - Sage Brush.

	From the 1/4 sec. cor. on sec. line bet. secs. 22 & 23 I run East on a random line through the middle of sec. 23.
	Var. 16° 20' E.
20.00	Set a temporary 1/16 sec. cor. Land undulating. Soil 2nd rate.
40.00	Set temporary 1/4 sec. cor. Land undulating. Soil 2nd rate
60.00	Set temporary 1/16 sec. cor. Land undulating. Soil, 2nd rate.
80.18	Intersect the sec. line bet. secs. 23 & 24 at 14 lks. N. of the 1/4 sec. cor. From this cor. I run N. 89° 54' W. on a true line through the middle of sec. 23. with the same var.
20.04	Set a sandstone, 13 x 9 x 6 ins. marked on E. face "1/16" in mound of earth, 30 ins. diam. at base & 12 ins. high for 1/16 sec. cor.
40.09	Set a sandstone, 16 x 12 x 3 ins. marked on E. face "1/4" in mound of earth, 36 ins. diam. at base & 12 ins. high for 1/4 sec. cor.

Township 4 South, Range 1 West of Uintah

60.13 el a sandstone, 12x12x6 ins. marked on E. face "1/16" in mound of earth, 30 ins. diam. at base & 12 high for 1/16 sec. cor.

80.18 To the 1/4 sec. cor. on sec. line bet. secs. 23 & 24
Land, undulating
Soil, 2d rate.

On the N 1/16 sec. cor. on sec. line bet. secs. 22 & 23 S
East on a random line through the middle of the N. half of sec. 23.
Var. 16° 20' E.

20.00 el a temporary 1/16 sec. cor. Land rolling. Soil 2d rate
40.00 el temporary 1/16 sec. cor. Land rolling. Soil 2d rate
60.00 el temporary 1/16 sec. cor. Land rolling. Soil, 2d rate
80.50 Intersect the sec. line bet. secs. 23 & 24 at 11 lks. of the N 1/16 sec. cor. From this cor. I run S. 89° 55' W. on a true line through the middle the N. half of sec. 23. with the same var.
20.12 el a sandstone, 12x7x7 ins. marked on E. face "1/16" mound of earth, 30 ins. diam. at base & 12 high for 1/16 sec. cor.
40.25 el a sandstone, 10x8x7 ins. marked on E. face "1/16" in mound of earth, 30 ins. diam. at base & 12 high
60.37 el a sandstone, 12x8x6 ins. marked on E. face "1/16" mound of earth, 30 ins. diam. at base & 12 high for 1/16 sec. cor.
80.50 To the N. 1/16 sec. cor. on sec. line bet. secs. 23 & 24
Land, gently rolling
Soil, 2d rate - saw

On the S. 1/16 sec. cor. on sec. line bet. secs. 14 & 15 S
East on a random line through the middle of the S. half of sec. 14.
Var. 16° 20' E.

20.00 el temporary 1/16 sec. cor. Land rough. Soil, 2d rate
25.00 Ascend.
40.00 el temporary 1/16 sec. cor. Land rough. Soil, 2d rate
60.00 el temporary 1/16 sec. cor. Land rough. Soil, 2d rate
65.00 Cross water drain, course N.
80.28 Intersect the sec. line bet. secs. 13 & 14 at 7 lks. S. of

Township 4 South, Range 1 West of Uintah Mer.

Chains	
	of the S. 1/16 sec. cor. From this cor. I run S. 89° 57' W. on a true line through the middle of the S. half of sec. 14 with the same var.
20.07	Set a sandstone, 16x10x4 ins. marked on E. face "1/16" in mound of earth, 30 ins. diam. at base & 12 ins. high for 1/16 sec. cor.
40.14	Set a sandstone, 14x8x5 ins. marked on E. face "1/16" in mound of earth, 30 ins. diam. at base & 12 ins. high for 1/16 sec. cor.
60.21	Set a sandstone, 8x8x8 ins. marked on E. face "1/16" in mound of earth, 30 ins. diam. at base & 12 ins. high for 1/16 sec. cor.
80.28	To the S. 1/16 sec. cor. on sec. line bet. secs. 14 & 15 Land, rough & mountainous Soil, 2nd rate.
	From the 1/4 sec. cor. on sec. line bet. secs. 14 & 15 I run East on a random line through the middle of sec. 14. Var. 16° 20' E.
20.00	Set temporary 1/16 sec. cor. Land rough. Soil 2nd rate
40.00	Set temporary 1/4 sec. cor. Land rough. Soil, 3rd rate
60.00	Set temporary 1/16 sec. cor. Land rough. Soil, 3rd rate
63.00	Descend from bluff & cliff
80.01	Intersect the sec. line bet. secs. 13 & 14 at 20 lks. N. of the 1/4 sec. cor. From this cor. I run N. 89° 57' W. on a true line through the middle of sec. 14. with the same var.
20.00	Set a sandstone, 15x10x4 ins. marked on E. face "1/16" in mound of earth, 30 ins. diam. at base & 12 ins. high for 1/16 sec. cor.
40.01	Set a sandstone, 13x12x6 ins. marked on E. face "1/4" in mound of earth, 36 ins. diam. at base & 12 ins. high for 1/4 sec. cor. situated on top of bluff.
60.01	Set a sandstone, 14x12x5 ins. marked on E. face "1/16" in mound of earth, 30 ins. diam. at base & 12 ins. high for 1/16 sec. cor.
80.02	To the 1/4 sec. cor. on sec. line bet. secs. 14 & 15 Land, rough & mountainous Soil, 2nd & 3rd rate - sandy.

Township 4 South, Range 1 West Uintah

From the N. ¼ sec. cor. on sec. line bet. secs. 14 & 15 run East on a random line through the mid. of the N. half of sec. 14.

Var. 16° 20' E.

20.00 ex Temporary ⅛ sec. cor. Land rolling. Soil, 3rd rate
40.00 ex Temporary ⅛ sec. cor. Land rolling. Soil, 3rd rate
60.00 ex Temporary ⅛ sec. cor. Land rolling. Soil, 3rd rate
80.14 ersect the sec. line bet. secs. 13 & 14 at 28 lks. N. the N. ¼ sec. cor. From this cor. I run S. 89° 48' W. on a true line through the middle of the N. half of sec. 14. with the same var.
20.03 Set a sandstone, 14 x 11 x 5 ins. marked on E. face "⅛" in mound of earth, 30 ins. diam. at base & 12 ins. high for ⅛ sec. cor.
40.07 Set a sandstone, 18 x 12 x 3 ins. marked on E. face "⅛" in mound of earth, 36 ins. diam. at base & 12 ins. high for ⅛ sec. cor.
60.10 Set a sandstone, 14 x 12 x 6 ins. marked on E. face "⅛" in mound of earth, 30 ins. diam. at base & 12 ins. high for ⅛ sec. cor.
80.14 To the N. ¼ sec. cor.
Land, rolling
Soil, 3rd rate

From the S. ¼ sec. cor. on sec. line bet. secs. 10 & 11. I run East on a random line through the midd of the S. half of sec. 11.

Var. 16° 20' E.

20.00 Set Temporary ⅛ sec. cor. Land undulating. Soil, 2nd rate.
40.00 Set Temporary ⅛ sec. cor. Land undulating. Soil, 2nd rate.
48.00 Ascend
60.00 Set Temporary ⅛ sec. cor. Land rough. Soil, 3rd rate
66.00 Descend
80.20 Intersect the sec. line bet. secs. 11 & 12 at 37 lks. S. of the S. ¼ sec. cor. From this cor. I run S. 89° 46' W. on a true line through the mid of the S. half of sec. 11. with the same var.
20.05 Set a sandstone, 8 x 8 x 8 ins. marked on E. face "⅛" in mound of earth, 30 ins. diam. at base & 12 ins. high for ⅛ sec. cor.
40.10 ex a sandstone, 14 x 12 x 6 ins. marked on E. f "⅛" in

Township 4 South, R 1 West of Uintah Mer.

Chains

mound of earth, 36 ins. diam. at base & 12 ins. high for 1/16 sec. cor.

60.15 el a sandstone, 15x14x3 ins. marked on E. face "1/16" in mound of earth. 30 ins. diam. at base & 12 ins. high for 1/16 sec. cor.

80.70 o the S. 1/16 sec. cor. on sec. line bet. secs. 10 & 11. West 40.10 chs. Land, undulating and soil 2nd rate East 40.10 chs. Land, rough, broken & mountainous Soil, 3rd rate.

From the 1/4 sec. cor. on sec. line bet. secs. 10 & 11, I run East on a random line through the middle of sec. 11.

Var. 16° 20' E.

10.00 Ascend

20.00 el temporary 1/16 sec. cor. Land broken. Soil, 3rd rate.

40.00 el temporary 1/4 sec. cor. Land rough. Soil, 3rd rate

60.00 temporary 1/16 sec. cor. Land broken. Soil, 3rd rate.

80.00 cross the sec. line bet. secs. 11 & 12. at 2 7/8 chs. S. of the 1/4 sec. cor. From this cor. I run S. 89° 48' W. on a true line through the middle sec. 11. with the same var.

20.00 el a sandstone, 10x9x7 ins. marked on E. face "1/16" mound of earth, 30 ins. diam. at base & 12 high for 1/16 sec. cor.

40.00 el a sandstone, 13x13x4 ins. marked on E. face "1/4" mound of earth, 36 ins. diam. at base & 12 high for 1/4 sec. cor.

60.00 el a sandstone, 20x12x5 ins. marked on E. face "1/16" in mound of earth, 30 ins. diam. at base 17 ins. high for 1/16 sec. cor.

80.00 o the 1/4 sec. cor. on sec. line bet. secs. 10 & 11 Land, rough, broken & mountainous. Soil 3rd rate.

From the N. 1/16 sec. cor. on sec. line bet. secs. 10 & 11, I run East on a random line through the middle of the N. half of sec. 11.

Var. 16° 20' E.

16.00 Ascend along cliff

20.00 el temporary 1/16 sec. cor. Land rough, Soil. 3rd rate.

40.00 el temporary 1/16 sec. cor. Land rough. Soil. 3rd rate

Township 4 South, Range 1 West of Uintah M.

60.00 ex temporary 1/16 sec. cor. on slope to S. Land, broken mountainous, Soil, 3rd rate.

79.98 ex west the sec. line bet. secs. 11 & 12. at 15 lks. N. of the N. 1/16 sec. cor. From this cor. I run N. 89° 54' W. on a true line through the mid the N. half of sec. 11 with the same var.

19.99 ex a sandstone, 14 x 12 x 7 ins. marked on E. face 16" in mound of earth, 30 ins. diam. at base & 12 high for 1/16 sec. cor. situated on slope to S.

39.99 ex a sandstone, 12 x 7 x 6 ins. marked on E. face 16" in mound of earth, 30 ins. diam. at base & 12 ins. high for 1/16 sec. cor.

59.98 ex a sandstone, 18 x 14 x 6 ins. marked on E. face 1/16" in mound of earth, 30 ins. diam. at base & 12 ins. high for 1/16 sec. cor.

79.98 To the N. 1/16 sec. cor. on sec. line bet. secs. 10 & 11 Land, rough, broken & mountainous. Soil, 3rd rate -

---

run the S. 1/16 sec. cor. on sec. line bet. secs. 2 & 3. I East on a random line through the middle of the S. half of sec. 2.

Var. 16° 20' E.

20.00 ex temporary 1/16 sec. cor. Land undulating. Soil, 1st rate.

40.00 ex temporary 1/16 sec. cor. Land, undulating. Soil, 1st rate

60.00 ex temporary 1/16 sec. cor. Land, undulating. Soil, 1st rate.

72.00 Ascend

80.56 ex west the sec. line bet. secs. 1 & 2. at 14 lks. S. of S. 1/16 sec. cor. From this cor. I run S. 89° 54' W. on a true line through the middle the S. half of sec. 2. with the same var.

20.14 ex a sandstone, 13 x 6 x 6 ins. marked on E. face "1/16" mound of earth, 30 ins. diam. at base, & 12 ins. high for 1/16 sec. cor.

40.78 ex a sandstone, 18 x 13 x 5 ins. marked on E. face "1/16" mound of earth, 30 ins. diam. at base & 12 ins. high for 1/16 sec. cor.

60.42 ex a sandstone, 10 x 10 x 7 ins. marked on E. face "1/16" in mound of earth, 30 ins. diam. at base & 12 ins. high for 1/16 sec. cor.

80.56 To the S. 1/16 sec. cor. on sec. line bet. secs. 2 & 3.

Township 4 South, Range 1 West of Uintah Merd.

Chains	
	Land undulating Soil, 1st rate. Good grass, sage brush & grease wood
	From the 1/4 sec. cor. on sec. line bet. secs. 2 & 3. I run East on a random line through the middle of sec. 2. Var. 16° 20' E.
20.00	Set temporary 1/16 sec. cor. Land level. Soil. 1st rate
40.00	Set temporary 1/4 sec. cor. Land level. Soil. 1st rate
60.00	Set temporary 1/16 sec. cor. Land level, Soil 1st rate
80.02	Intersect the sec. line bet. secs. 1 & 2. 19 lks. N. of the 1/4 sec. cor. From this cor. I run N. 89° 52' W. on a true line through the middle of sec. 2 with the same var.
20.00	Set sandstone, 10 x 9 x 9 ins. marked on E. face "1/16" in mound of earth, 30 ins. diam. at base & 12 ins high for 1/16 sec. cor.
40.01	Set a sandstone, 12 x 8 x 6 ins. marked on E. face "1/4" in mound of earth, 36 ins. diam. at base & 12 ins high for 1/4 sec. cor.
60.01	Set a sandstone, 16 x 14 x 4 ins. marked on E. face "1/16" in mound of earth, 30 ins. diam. at base & 12 ins. high for 1/16 sec. cor.
80.02	To the 1/4 sec. cor. on sec. line bet. secs. 1 & 2 Land, level Soil, 1st rate Grease wood, sage brush & good bunch grass
	From the N 1/16 sec. cor. on sec. line bet. secs. 2 & 3 I run East on a random line through the middle of the N. half of sec. 2. Var. 16° 20' E.
20.00	Set temporary 1/16 sec. cor. Land level, Soil, 1st rate
40.00	Set temporary 1/16 sec. cor. Land level. Soil, 1st rate
60.00	Set temporary 1/16 sec. cor. Land level, Soil, 1st rate.
79.96	Intersect the sec. line bet. secs. 1 & 2 at 3 lks. N. of the N. 1/16 sec. cor. From this cor. I run N. 89° 59' W. on a true line through the middle of the N. half of sec. 2. with the same var.
19.99	Set a sandstone, 10 x 10 x 6 ins. marked on E. face "1/16" in mound of earth, 30 ins. diam. at base & 12 ins. high

Township 4 South, Range 1 West Uintah M

Links	
	Sigh for 1/16 sec. cor.
39.98	Set a sandstone, 9x8x8 ins. marked on E. face "1/16" in mound of earth, 30 ins. diam. at base & 12 ins. high for 1/16 sec. cor.
59.97	Set a sandstone, 12x8x6 ins. marked on E. face "1/16" in mound of earth, 30 ins. diam. at base & 12 ins high for 1/16 sec. cor.
79.96	To the N. 1/16 sec. cor. on sec. line bet. secs. 2 & 3 Land, level Soil Pr. rate Greasewood, sage & grass.
	From the S. 1/16 sec. cor. on sec. line bet. secs. 33 & 34 Run East on a random line through the middle of the S. half of sec. 34. Var. 16° 20' E.
20.00	Set temporary 1/16 sec. cor. Land rolling. Soil 2nd rate.
40.00	Set temporary 1/16 sec. cor. Land rolling. Soil, 2nd rate.
60.00	Set temporary 1/16 sec. cor. Land rolling. Soil 2nd rate
80.07	Witness the sec. line bet. secs. 34 & 35 & 11 Chs. 21 of the S. 1/16 sec. cor. From this cor. Run N. 89° 55' W. on a true line through the middle of the S. half of sec. 34. with the same var.
20.00	Set sandstone, 15x10x5 ins. marked on E. face "1/16" in mound of earth, 30 ins. diam. at base & 12 ins high for 1/16 sec. cor.
40.01	Set a sandstone, 14x8x4 ins. marked on E face "1/16" in mound of earth, 30 ins. diam. at base & 12 ins. high for 1/16 sec. cor.
60.01	Set a sandstone, 12x10x8 ins. marked on E face "1/16" in mound of earth, 30 ins. diam. at base & 12 ins. high for 1/16 sec. cor.
80.07	To the S. 1/4 cor. on sec. line bet. secs. 34 & 33. Land rolling - rocky. Soil, Pr. rate

From the N. 1/4 sec. cor. on sec. line bet. secs. 33 & 34 Run East on a random line through the middle of sec. 34.
Var. 16° 20' E.

20.00	Set temporary 1/16 sec. cor. Land undulating. Soil Pr. rate
40.00	Set temporary 1/4 sec. cor. Land undulating. Soil, Pr. rate.

Township 4 South, R 1 West of Uintah Mer.

60.00 Set Temporary 1/16 sec. cor. Land undulating. Soil, 2d rate
74.00 Ascend
80.14 Intersect the sec. line bet. secs. 34 & 35 at 2 lks. S. of the 1/4 sec. cor. From this cor. I run S. 89° 59' W. on a true line through the middle of sec. 34 with the same var.
20.03 Set a sandstone, 25 x 5 x 5 ins. marked on E. face 1/16 in mound of earth, 30 ins. diam. at base & 12 ins. high for 1/16 sec. cor.
40.07 Set a sandstone, 20 x 12 x 10 ins. marked on E. face "1/4" in mound of earth, 36 ins. diam. at base & 12 ins. high for 1/4 sec. cor.
60.10 Set a sandstone, 25 x 6 x 6 ins. marked on E. face 1/16 in mound of earth, 30 ins. diam. at base & 12 ins. high for 1/16 sec. cor.
80.14 To the 1/4 sec. cor. on sec. line bet. secs. 33 & 34
Land undulating
Soil, 2d rate sandy.

From the N. 1/16 sec. cor. on sec. line bet. secs. 33 & 34 I run East on a random line through the middle of the N. half of sec. 34.

Var. 16° 20' E.

20.00 Set Temporary 1/16 sec. cor. Land rolling. Soil 2d rate.
40.00 Set Temporary 1/16 sec. cor. Land rolling. Soil 2d rate.
60.00 Set Temporary 1/16 sec. cor. Land rolling. Soil 2d rate.
80.02 Intersect the sec. line bet. secs. 34 & 35 at 13 lks. N. of the N. 1/16 sec. cor. From this cor. I run N. 89° 57' W. on a true line through the middle of the N. half of sec. 34 with the same var.
20.01 Set a sandstone, 10 x 10 x 5 ins. marked on E. face "1/16" in mound of earth, 30 ins. diam. at base & 12 ins. high for 1/16 sec. cor.
40.01 Set a sandstone, 15 x 14 x 4 ins. marked on E. face "1/16" in mound of earth, 30 ins. diam. at base & 12 ins. high for 1/16 sec. cor.
60.02 Set a sandstone, 18 x 4 x 4 ins. marked on E. face "1/16" in mound of earth, 30 ins. diam. at base & 12 ins. high for 1/16 sec. cor.
80.02 To the N. 1/16 sec. cor. on sec. line bet. secs. 33 & 34
Land undulating, Soil 2d rate sandy. Grass

Township 4 South, Range 1 West of Uintah

Chains	
	From the S 1/16 sec. cor. on sec. line bet. secs. 27 & 28 S. run East on a random line through the middle of the S. half of sec. 27.
	Var. 16° 20' E.
20.00	Set Temporary 1/16 sec. cor. Land rough, Soil, 3rd rate on N. slope of bluff & along same
40.00	Set Temporary 1/16 sec. cor. Land rough, Soil 3rd rate
60.00	Set Temporary 1/16 sec. cor. Land rough. Soil 3rd rate
	Thence descend from bluff.
70.00	Ascend
80.10	Intersect the sec. line bet. secs. 26 & 27 at 10 lks. N. of the S. 1/16 sec. cor. From this cor. I run N. 89° 56' W. on a true line through the mid of the S. half of sec. 27. with the same var.
20.02	Set a sandstone, 30 x 12 x 4 ins. marked on E. face "1/16" in mound of earth, 30 ins. diam. at base & 12 ins. high for 1/16 sec. cor.
40.05	Set a sandstone, 18 x 8 x 5 ins. marked on E. face "1/16" in mound of earth, 30 ins. diam. at base & 12 ins. high for 1/16 sec. cor.
60.07	Set a sandstone, 12 x 12 x 4 ins. marked on E. face 16 in mound of earth, 30 ins. diam. at base & 12 ins high for 1/16 sec. cor.
80.10	To the S. 1/16 sec. cor. on sec. line bet. secs. 27 & 28 Land, rough, mountainous & rocky. Soil, 2nd rate - S
	From the 1/4 sec. cor. on sec. line bet. secs. 27 & 28 S. East on a random line through the middle of sec. 27.
	Var. 16° 20' E.
15.00	Ascend
20.00	Set a temporary 1/16 sec. cor. on E. slope of a ridge Land - mountainous. Soil 2nd rate.
40.00	Set a Temporary 1/4 sec. cor. on S. slope of ridge Land rough & mountainous. Soil 2nd rate.
60.00	Set Temporary 1/16 sec. cor. on top of bluff. Land rough & mountainous. Soil, 2nd rate.
79.98	Water drain, Course S.E. 5 lks. to junction with another,
80.28	Intersect the sec. line bet. secs. 26 & 27 at 35 lks. N. of the 1/4 sec. cor. From this cor. I run
	W.

Township 4 South, Range 1 West of Uintah Mer.

N. 89° 45' W. on a true line through the middle sec. 27. with the same var.

20.07 ch a sandstone, 21 x 14 x 7 ins. marked on E. face "1/16" in mound of earth, 30 ins. diam. at base & 12 ins. high for 1/16 sec. cor.

40.14 ch a sandstone, 16 x 10 x 5 ins. marked on E. face "1/4" in mound of earth, 36 ins. diam. at base & 18 ins. high for 1/4 sec. cor.

60.21 ch a sandstone, 18 x 12 x 6 ins. marked on E. face "1/16" in mnd of earth, 30 ins. diam. at base & 12 ins. high for 1/16 sec. cor.

80.28 To the 1/4 sec. cor. on sec. line bet. secs. 27 & 28
Land, rough, mountainous & rocky.
Soil, 2d rate - sandy.
Da ebrush ass.

From the N. 1/16 sec. cor. on sec. line bet. secs. 27 & 28 I run on a random line through the middle of N. half of sec. 27.

Var. 16° 20' E.

17.00 oss water drain, course S. E. & ascend along slope

20.00 ch a temporary 1/16 sec. cor. on slope to S.
Land, rough & broken. Soil, 4th rate

40.00 ch temporary 1/16 sec. cor. on S. slope of bluff
Land, rough, broken & mountainous. Soil 4th rate

60.00 ch temporary 1/16 sec. cor. on S. slope of bluffs.
and, rough, broken & mountainous. Soil, 4th rate

80.17 ersect the sec. line bet. secs. 26 & 27. at 7 lks. S. of the N. 1/16 sec. cor. From this cor. I run S. 89° 57' W. on a true line through the middle of the N. half of sec. 27. with the same var.

20.04 Set a sandstone, 15 x 10 x 5 ins. marked on E. face "1/16" in mound of earth, 30 ins. diam. at base & 12 ins. high for 1/16 sec. cor.

40.08 ch a sandstone, 18 x 10 x 5 ins. marked on E. face "1/16" in mound of earth, 30 ins. diam. at base & 12 ins. high for 1/16 sec. cor.

60.12 ch a sandstone, 10 x 8 x 7 ins. marked on E. face "1/16" in mound of earth, 30 ins. diam. at base & 12 ins. high for 1/16 sec. cor.

80.17 To the N. 1/16 sec. cor. on sec. line bet. secs. 27 & 28

Township 4 South, Range 1 West of Uintah M

— Land, rough, broken & mountainous, composed of rocky cliffs of sandstone
Soil, 4th rate.

From the S. 1/16 sec. cor. on sec. line bet. secs. 21 & 22, I East on a random line through the middle of the S. half of sec. 22.
Var. 16° 20' E.

20.00 et temporary 1/16 sec. cor. Land rolling, Soil, 2d rate Situated on N. slope of bluff.
40.00 et temporary 1/16 sec. cor. Land rolling. Soil 2d rate
60.00 et temporary 1/16 sec. cor. Land rolling Soil 2d rate.
80.04 Intersect the sec. line bet. secs. 22 & 23 at 11 lks. S. of the S 1/16 sec. cor. From this cor. I run S. 89° 55' W. on a true line through the middle the S. half of sec. 22 with the same var.
20.01 et a sandstone, 14 x 12 x 10 ins, marked on E. face "1/16" in mound of earth, 30 ins. diam. at base & 12 ins. high for 1/16 sec. cor.
40.02 Set a sandstone, 14 x 12 x 10 ins. marked on E. face mound of earth, 30 ins. diam. at base & 12 ins. high for 1/16 sec. cor.
60.03 Set a sandstone, 12 x 8 x 6 ins. marked on E. face "1/16" in mound of earth, 30 ins. diam. at base & 12 ins high for 1/16 sec. cor.
80.04 To the S. 1/16 sec. cor. on sec. line bet. secs. 21 & 22
Land, rolling, rocky
Soil 2d rate - sandy
S e brush ood grass.

rom 1/4 sec. cor. on sec. line bet. secs. 21 & 22. I run on a random line through the middle of sec. 22
Var. 16° 20' E.

20.00 et temporary 1/16 sec. cor. on the S. slope of ridge Land, rolling, rocky. Soil, 2d rate - sandy.
40.00 et temporary 1/4 sec. cor. Land rolling - Soil 2d rate
60.00 et temporary 1/16 sec. cor. Land rolling. Soil 2d rate.
80.12 ersect the sec. line bet. secs. 22 & 23 at 4 lks. N. of the 1/4 sec. cor. From this cor. I run N. 89° 58' W. on a true line through the middle of sec. 22 with the same var.

Township 4 South, Range 1 West of Uintah Mer.

Chains

20.03 et a sandstone, 24x16x17 ins. marked on E. face "1/16" in mound of earth, 30 ins. diam. at base & 12 ins. high for 1/16 sec. cor.

40.06 Set a sandstone, 20x8x5 ins. marked on E. face "1/4" in mound of earth, 36 ins. diam. at base & 12 ins. high for 1/4 sec. cor.

60.09 et a sandstone, 14x12x4 ins. marked on E. face "1/16" in mound of earth, 30 ins. diam. at base & 12 ins. high for 1/16 sec. cor.

80.17 To the 1/4 sec. cor. on sec. line bet. secs. 21 & 22
Land rolling - rocky.
Soil, 2d rate - sandy.
Grass & Brush.

On the N. 1/16 sec. cor. on sec. line bet. secs. 21 & 22, I run East on a random line through the middle of the N. half of sec. 22.

Var. 16° 20' E.

Along foot of cliff

20.00 et Temporary 1/16 sec. cor. Water drain, 30 lks. S. course E. Land rolling. Soil 3d rate. Bunch grass.

40.00 et Temporary 1/16 sec. cor. Land rolling. Soil 2d rate

60.00 ors water drain course N. E. Set Temporary 1/16 sec. Land, rolling & rocky. Soil 3d rate - sandy.

80.04 Intersect the sec. line bet. secs. 22 & 23 at 13 lks. N. of the N. 1/16 sec. cor. From this cor. I run N. 89° 54' W. on a true line through the middle the N. half of sec. 22. with the same var.

20.01 et a sandstone, 16x12x10 ins. marked on E face "1/16" in mound of earth, 30 ins. diam. at base & 12 ins. high for 1/16 sec. cor.

40.02 et a sandstone, 18x12x3 ins. marked on E. face "1/16" in mound of earth, 30 ins. diam. at base & 12 high. for 1/16 sec. cor.

60.03 et a sandstone, 20x13x5 ins. marked on E. face "1/16" mound of earth, 30 ins. diam. at base & 12 ins. gh for 1/16 sec. cor.

80.04 To the N. 1/16 sec. cor. on sec. line bet. secs. 21 & 22
Land rolling - rocky
Soil, 3d rate - sandy.
Bunch rass & some s Brush.

Township 4 South, Range 1 West of Uintah M.

Chains

From the S 1/16 sec. cor. on sec. line bet. secs. 15 & 16 E
East on a random line through the middle of
S. half of sec. 15.
Var. 16° 20' E.

20.00 Set temporary 1/16 sec. cor. Land rolling. Soil, 2d. rate
24.00 Descend from hill.
40.00 Set temporary 1/16 sec. cor. Land rolling. Soil, 2d. rate
60.00 Set temporary 1/16 sec. cor. Land rolling. Soil, 2d. rate.
69.00 Water drain, course E. N. E.
80.12 Intersect the sec. line bet. secs. 14 & 15 at 9 lks. S.
of the S 1/16 sec. cor. From this cor. I run
S. 89° 56' W. on a true line through the middle
of the S. half of sec. 15. with the same var.
20.03 Set a sandstone, 16 x 8 x 4 ins. marked on E face "1/16"
in mound of earth, 30 ins. diam. at base & 12 ins.
high for 1/16 sec. cor.
40.06 Set a sandstone, 16 x 14 x 6 ins. marked on E face "1/16
mound of earth, 30 ins. diam. at base & 12
high for 1/16 sec. cor.
60.09 Set a sandstone, 9 x 9 x 4 ins. marked on E face "1/16"
in mound of earth, 30 ins. diam. at base & 12
high for 1/16 sec. cor.
80.12 To the S 1/16 sec. cor. on sec. line bet. secs. 15 & 16
Land, rolling
Soil, 2d. rate
Grass & brush.

From the 1/4 sec. cor. on sec. line bet. secs. 15 & 16 I run
East on a random line through the middle of sec. 1
Var. 16° 20' E.

5.00 Water drain, course E. S. E.
20.00 Set temporary 1/16 sec. cor. Land rolling. Soil, 2d. rate.
40.00 Set temporary 1/4 sec. cor. Land rolling. Soil, 2d. rate
59.00 Water drain, course E. S. E.
60.00 Set temporary 1/16 sec. cor. Land rolling. Soil, 2d. rate
64.00 Ascend Cliff
79.96 Intersect the sec. line bet. secs. 14 & 15 at 17 lks. N.
of the 1/4 sec. cor. From this cor. I run
N. 89° 53' W. on a true line through the midd
of sec. 15 with the same var.
19.99 Set a sandstone, 12 x 8 x 6 ins. marked on E face
"1/16"

Township 4 South, Range 1 West of Wind. Mer.

Chains	
	1/16 in mound of earth, 30 ins. diam. at base & 12 ins. high for 1/16 sec cor.
39.98	Set a sandstone, 18 x 14 x 12 ins. marked on E face 1/16 in mound of earth, 36 ins. diam. at base & 12 ins. high for 1/4 sec. cor.
59.97	Set a sandstone, 12 x 8 x 6 ins. marked on E face 1/16 in mound of earth, 30 ins. diam. at base & 12 ins. high for 1/16 sec. cor.
79.96	To the 1/4 sec. cor. on sec. line bet. secs. 15 & 16. Land, rolling Soil, Prairie sandy Good grass.

From the N. 1/4 sec. cor. on sec. line bet. secs. 15 & 16 run East on a random line through the middle of the N. half of sec. 15.

Var. 16° 20' E.

20.00	Set temporary 1/16 sec. cor. Land rolling. Soil, Prairie.
40.00	Set temporary 1/16 sec. cor. Land rolling. Soil, Prairie.
55.00	Cross water drain, course S. E.
60.00	Set temporary 1/16 sec. cor. Land rolling. Soil, Prairie.
68.00	Ascend sandstone cliff
80.04	To set the sec. line bet. secs. 14 & 15 at 14 lks. S. of the N. 1/4 sec. cor. From this cor. run S. 89° 57' W. on a true line through the middle of the N. half of sec. 15 with the same var.
20.01	Set a sandstone, 14 x 12 x 6 ins. marked on E. face 1/16 in mound of earth, 30 ins. diam. at base & 12 ins. high for 1/16 sec. cor.
40.02	Set a sandstone, 14 x 12 x 6 ins. marked on E face 1/16 in mound of earth, 30 ins. diam. at base & 12 ins. high for 1/16 sec cor.
60.03	Set a sandstone, 12 x 10 x 10 ins. marked on E face 1/16 in mound of earth, 30 ins. diam. at base & 12 ins. high for 1/16 sec. cor.
80.05	To the N. 1/16 sec. cor. on sec. line bet. secs. 15 & 16 Land, rolling Soil Prairie Grass & sage brush.

Township 4 South, R 21 West Uintah M

Chains	
	From the S. 1/16 sec. cor. on sec. line bet. secs. 9 & 10 E. East on a random line through the middle S. half of sec. 10. Var. 16° 20' E.
20.00	Set temporary 1/16 sec. cor. Land undulating. Soil, 2d rate
40.00	Set temporary 1/16 sec. cor. Land undulating. Soil, 2d rate
60.00	Set temporary 1/16 sec. cor. Land undulating. Soil, 2d rate
80.02	Intersect the sec. line bet. secs. 10 & 11 at 8 lks. N. of the S. 1/16 sec. cor. From this cor. I run N. 89° 57' W. on a true line through the middle of the S. half of sec. 10. with the same var.
20.01	Set a sandstone, 14 x 12 x 8 ins. marked on E. face 1/16 mound of earth, 30 ins. diam. at base & 12 ins. high for 1/16 sec. cor.
40.01	Set a sandstone, 16 x 16 x 5 ins. marked on E face 1/16 mound of earth, 30 ins. diam. at base & 12 ins. high for 1/16 sec. cor.
60.02	Set sandstone, 24 x 15 x 5 ins. marked on E. face 1/16 in mound of earth, 30 ins. diam. at base & 12 ins. high for 1/16 sec. cor.
80.02	To the S. 1/16 sec. cor. on sec. line bet. secs. 9 & 10 Land, undulating prairie Soil, 2d rate Sage brush & good grass.
	From the 1/4 sec. cor. on sec. line bet. secs. 9 & 10 E. East on a random line through the middle of sec. 10 Var. 16° 20' E.
20.00	Set temporary 1/16 sec. cor. Land undulating. Soil 2d rat
40.00	Set temporary 1/4 sec. cor. Land undulating. Soil, 2d rat
60.00	Set temporary 1/16 sec. cor. Land undulating. Soil, 2d rat
76.00	Descend
80.70	Intersect the sec. line bet. secs. 10 & 11 at 39 lks. S. of the 1/4 sec. cor. From this cor. I run S. 89° 43' W. on a true line through the midd of sec. 10. with the same var.
20.05	Set a sandstone, 15 x 14 x 3 ins. marked on E face 1/16 in mound of earth, 30 ins. diam. at base & 12 high for 1/16 sec. cor.
40.10	Set a sandstone, 18 x 14 x 4 ins, marked on E. f 1/4 in mound of earth, 36 ins. diam. at b &

Township 4 South, Range 1 West of Uintah Mer.

Chains	
	& 12 ins. high for 1/4 sec. cor.
60.15	Set a sandstone, 14 x 11 x 4 ins. marked on E face "1/16" in mound of earth, 30 ins. diam. at base & 12 ins. high for 1/16 sec. cor.
80.20	To the 1/4 sec. cor. on sec. line bet. secs. 9 & 10 Land, W. 20 chs rolling, remainder, undulating Soil, 2d rate - sandy. Grass & sage.

From the N. 1/16 sec. cor. on sec. line bet. secs. 9 & 10 I run East on a random line through the middle of the N. half of sec. 10.

Var. 16° 20' E.

20.00	Set temporary 1/16 sec. cor. Land undulating. Soil, 2d rate
40.00	Set temporary 1/16 sec. cor. Land, rolling. Soil, 2d rate.
57.00	Ascend a steep rocky hill.
60.00	Set temporary 1/16 sec. cor. Land undulating. Soil, 2d rate.
71.00	Descend.
80.04	Intersect the sec. line bet. secs. 10 & 11 at 18 lks. S. of the N. 1/16 sec. cor. From this cor. I run S. 89° 52' W. on a true line through the middle of the N. half of sec. 10 with the same var.
20.01	Set a sandstone, 16 x 11 x 4 ins. marked on E face 1/16 in mound of earth, 30 ins. diam. at base & 12 ins. high for 1/16 sec. cor.
40.02	Set a sandstone, 14 x 12 x 4 ins. marked on E. face 1/16 in mound of earth, 30 ins. diam. at base & 12 ins. high for 1/16 sec. cor.
60.03	Set a sandstone, 15 x 12 x 6 ins. marked on E. face "1/16" in mound of earth, 30 ins. diam. at base & 12 i high for 1/16 sec. cor.
80.04	To the N. 1/16 sec. cor. on sec. line bet. secs. 9 & 10 Land, rolling or undulating Soil, 2d rate Grass - sandy.

From the S. 1/16 sec. cor. on sec. line bet. secs. 3 & 4 I run east on a random line through the middle of the S. half of sec. 3.

Var. 16° 20' E.

6.00	Descend

Township 4 South, Range 1 West of Uintah

Chains	
20.00	ex temporary 1/16 sec. cor. Land rolling. Soil, 2d rate
40.00	ex temporary 1/16 sec. cor. near bluff. Land rolling soil, 2d rate. Thence descend.
60.00	ex temporary 1/16 sec. cor. Land rolling. Soil 2d rate.
80.05	ex the sec. line bet. secs. 2 & 3 at 5 lks. S. of S 1/16 sec. cor. From this cor. I run S. 89° 58' W. on a true line through the middle the S. half of sec. 3. with the same var.
20.01	ex a sandstone, 18 x 16 x 3 ins. marked on E. face "1/16" mound of earth, 30 ins. diam. at base & 12 ins. high for 1/16 sec. cor.
40.02	ex a sandstone, 14 x 8 x 6 ins. marked on E. face "1/16" in mound of earth, 30 ins. diam. at base & 12 ins. high for 1/16 sec. cor.
60.03	ex a sandstone, 18 x 14 x 10 ins. marked on E face "1/16" d of earth, 30 ins. diam. at base & 12 ins. high for 1/16 sec. cor.
80.05	To the S 1/16 sec. cor. on sec. line bet. secs. 3 & 4 Land, rolling Soil, 2d rate.

From the 1/4 sec. cor. on sec. line bet. secs. 3 & 4 I run East on a random line through the middle of sec. 3. Var. 16° 20' E.

10.00	Descend from steep bluff.
20.00	Set a temporary 1/16 sec. cor. Land undulating. Soil 1st rate
40.00	Set a temporary 1/4 sec. cor. Land undulating. Soil 1st rate
60.00	Set a temporary 1/16 sec. cor. Land undulating. Soil, 1st rate.
67.00	Foot of bluff.
80.14	Intersect the sec. line bet. secs. 2 & 3 at 29 lks. S. of the 1/4 sec. cor. From this cor. I run S. 89° 48' W. on a true line through the middle of sec. 3. with the same var.
20.03	Set a sandstone, 16 x 14 x 4 ins. marked on E. face "1/1 in mound of earth, 30 ins. diam. at base & 12 high for 1/16 sec. cor.
40.07	Set a sandstone, 12 x 10 x 6 ins. marked on E face "1/16" in mound of earth, 36 ins. diam. at base & 12 high for 1/4 sec. cor.
60.10	Set a sandstone, 11 x 10 x 7 ins. marked on E face "1/16 in mound of earth, 30 ins. diam. at base & 12

Township 4 South, Range 1 West of Uintah Mer.

Chains

High for 1/16 sec. cor.

80.14 To the 1/4 sec. cor. on sec. line bet. secs. 3 & 4
Land, undulating
Soil, 1st rate

From the N 1/16 sec. cor. on sec. line bet. secs. 3 & 4 I run
east on a random line through the middle
of the N. half of sec. 3.
Var. 16° 20' E.

16.00 Bottom of ravine, course N.W. ascend & descend to
20.00 small ravine, course S. Set a temporary 1/16 sec.
Land, broken & mountainous. Soil, 2d rate.
40.00 Set a temporary 1/16 sec. cor. Land, broken. Soil, 2d rate
60.00 Set a temporary 1/16 sec cor. Land, rough. Soil, 2d rate
70.00 Descend
80.08 Intersect the sec. line bet. secs. 2 & 3 at 3 lks
N. of the N. 1/16 sec. cor. From this cor. I run
N. 89° 58' W. on a true line through the middle
of the N. half of sec. 3. with the same var.
20.02 Set a sandstone, 15 x 10 x 6 ins. marked on E. face "1/16"
in mound of earth, 30 ins. diam. at base
& 12 ins. high for 1/16 sec. cor.
40.04 Set a sandstone, 12 x 10 x 8 ins. marked on E. face
"1/16" in mound of earth, 30 ins. diam. at base
& 12 ins. high for 1/16 sec. cor.
60.06 Set a sandstone, 10 x 8 x 7 ins. marked on E. face
"1/16" in mound of earth, 30 ins. diam. at base
& 12 ins. high for 1/16 sec. cor.
80.08 To the N 1/16 sec. cor. on sec. line bet. secs. 2 & 3
Land, rolling, broken & mountainous
Soil, 3d - sandy.

From the S 1/16 sec. cor. on sec. line bet. secs. 32 & 33 I run
East on a random line through the middle
of the S. half of sec. 33.
Var. 16° 20' E.

15.00 Descend from bluff
20.00 Set a temporary 1/16 sec. cor. Land, rolling. Soil, 2d rate
40. Set temporary 1/16 sec. cor. Land, rolling. Soil, 2d rate
50.00 Descend.
60.00 Set temporary 1/16 sec. cor. Land, rolling. Soil, 2d rate

Township 4 South, Range 1 West of Uintah M

Chains	
80.06	Intersect the sec. line bet. secs. 33 & 34 at 7 lks S. 89° 57' W. on a true line through the of the S. half of sec. 33 with the same &
20.01	Set a sandstone, 20 x 10 x 3 ins. marked on E. face 1/16 in mound of earth, 30 ins. diam. at b & 12 ins. high for 1/16 sec. cor.
40.03	Set a sandstone, 14 x 10 x 6 ins. marked on E. f 1/16 in mound of earth, 30 ins. diam. at b & 17 ins. high for 1/16 sec. cor.
60.04	Set a sandstone 20 x 10 x 3 ins. marked on E. f 1/16 in mound of earth, 30 ins. diam. at b & 12 ins. high for 1/16 sec. cor.
80.06	To the S 1/16 sec. cor. on sec. line bet. secs. 32 & 33

Land, rolling - rocky.
Soil, 2d rate

From the 1/4 sec. cor. on sec. line bet. secs. 32 & 33 & run East on a random line through the middle of sec. 3
Var. 16° 20' E.

11.00	Descend from bluffs
20.00	Set temporary 1/16 sec. cor. Land, rolling. Soil, 2d r
40.00	Set temporary 1/4 sec. cor. Land, rolling. Soil, 2d r
60.00	Set temporary 1/16 sec. cor. Land, rolling. Soil, 2d
80.10	Intersect the sec. line bet. secs. 33 & 34 at 12 N. of the 1/4 sec. cor. From this cor. I run N. 89° 55' W. on a true line through the middle of sec. 33 with the same var.
20.07	Set a sandstone, 12 x 10 x 5 ins. marked on E. f 1/16 in mound of earth, 30 ins. diam. at base & 12 ins. high for 1/16 sec. cor.
40.05	Set a sandstone, 16 x 14 x 4 ins. marked on E. f 1/4 in mound of earth, 36 ins. diam. at base & 12 ins. high for 1/4 sec. cor.
60.07	Set a sandstone, 10 x 9 x 6 ins. marked on E face 1/16 in mound of earth, 30 ins. diam. at base & 12 ins. high for 1/16 sec. cor.
80.10	To the 1/4 sec. cor. on sec. line bet. secs. 32 & 33

Land, rolling
Soil, 2d rate - sandy.
Sage brush & grass.

Township 4 South, R 1 West of Uintah Mer.

From the N 1/16 sec. cor. on sec. line bet. secs. 32 & 33 I run East on a random line through the middle of the N. half of sec. 33.

Var. 16° 20' E.

20.00 Set Temporary 1/16 sec. cor. Land rolling. Soil 2d rate.
40.00 Set Temporary 1/16 sec. cor. Land rolling. Soil 2d rate.
58.00 Descend from Bluff
60.00 Set Temporary 1/16 sec. cor. Land rolling. Soil 2d rate
73.00 Water course, course E by S.
80.74 Intersect the sec. line bet. secs. 33 & 34 at 12 lks. N. of the N. 1/16 sec. cor. From this cor. I run N. 89° 55' W. on a true line through the middle of the N. half of sec. 33 with the same var.
20.06 Set a sandstone, 15 x 12 x 6 ins. marked on E. face 1/16 in mound of earth, 30 ins. diam. at base & 12 ins. high for 1/16 sec. cor.
40.12 Set a sandstone, 12 x 8 x 6 ins. marked on E. face "1/16" in mound of earth, 30 ins. diam. at base & 12 ins high for 1/16 sec. cor.
60.18 Set a sandstone, 10 x 10 x 4 ins. marked on E face "1/16" in mound of earth, 30 ins. diam. at base & 12 ins. high for 1/16 sec. cor.
80.74 To the N. 1/16 sec. cor. on sec. line bet secs. 32 & 33
Land, rolling
Soil, 2d rate
Good grass.

on the S. 1/16 sec. cor. on sec. line bet secs. 28 & 29 I on a random line through the middle of the S. half of sec. 28.

Var. 16° 20' E.

20.00 Set Temporary 1/16 sec. cor. Land rolling. Soil 2d rate
40.00 Set Temporary 1/16 sec. cor. Land rolling. Soil 2d rate.
60.00 Set Temporary 1/16 sec. cor. Land rolling. Soil 2d rate.
74.00 ascend & keep Bluff to water drain, course S. E.
80.04 intersect the sec. line bet. secs. 27 & 28 at 28 lks. N. of the S. 1/16 sec. cor. From this cor. I run N. 89° 48' W. on a true line through the middle the S. half of sec. 28 with the same var.
20.01 Set a sandstone, 10 x 10 x 4 ins. marked on E face "1/16" in mound of earth, 30 ins. diam. at base & 12 ins.

Township 4 South, Range 1, West Uintah M

— high for 1/16 sec. cor.
40.02 et a sandstone 16x13x4 ins. marked on E. face 1/16 in mound of earth, 30 ins. diam. at base & 12 high for 1/16 sec. cor.
60.03 et a sandstone, 12x10x6 ins. marked on E. face 1/16 in mound of earth, 30 ins. diam. at base & 12 ins. high for 1/16 sec. cor.
80.04 To the S. 1/16 sec. cor. on sec. line bet. secs. 28 & 29
Land, rolling - rocky.
Soil, 2d rate. - sandy.
S e brush & rass.

rom the 1/4 sec. cor. on sec. line bet. secs. 28 & 29, I East on a random line through the middle of
Var. 16° 20' E.
20.00 et temporary 1/16 sec. cor. Land rolling. Soil, 2d rate.
40.00 et temporary 1/4 sec. cor. Land rolling. Soil, 2d rate.
60.00 et temporary 1/16 sec. cor. Land rolling. Soil, 2d rat
79.96 ersect the sec. line bet. secs. 27 & 28, at 18 lks. N. of the 1/4 sec. cor. From this cor. I run N. 89° 58' W. on a true line through the middle sec. 28, with the same var.
19.99 et a sandstone, 10x10x6 ins. marked on E face 1/16 of earth, 30 ins. diam. at base & 12 ins. high for 1/16 sec. cor.
39.98 et a sandstone, 12x8x6 ins. marked on E. face 1 mound of earth, 36 ins. diam. at base & 12 high for 1/16 sec. cor.
59.97 et a sandstone, 15x12x7 ins. marked on E face 1 in mound of earth, 30 ins. diam. at base & 12 high for 1/16 sec. cor.
79.96 To the 1/4 sec. cor. on sec. line bet. secs. 28 & 29
Land, rolling
Soil, 2d rate
Grass & s e brush.

From the N. 1/16 sec. cor. on sec. line bet. secs. 28 & 2 run East on a random line through the of the N. half of sec. 28.
Var. 16° 20' E.
20.00 et temporary 1/16 sec. cor. Land rolling. Soil, 2d rat

Township 4 South, R 1 West Uintah Mer.

40.00 Set temporary 1/16 sec. cor. Land rolling. Soil, 2d rate.
50.00 Water drain, course S.E.
60.00 Set temporary 1/16 sec. cor. Land rolling. Soil, 2d rate
80.07 Intersect the sec. line bet. secs. 27 & 28, at 47 lks. S. the N. 1/16 sec. cor. From this cor. I run S. 89° 40' W. on a true line through the middle the N. half of sec. 28 with the same var.
20.02 Set a sandstone, 20 x 10 x 5 ins. marked on E. face "1/16" in mound of earth, 30 ins. diam. at base & 12 ins. high for 1/16 sec. cor.
40. Set a sandstone, 16 x 12 x 4 ins. marked on E. face "1/16" mound of earth, 30 ins. diam. at base & 12 ins. high for 1/16 sec. cor.
60.06 Set a sandstone, 17 x 12 x 4 ins. marked on E. face "1/16 mound of earth, 30 ins. diam. at base & 12 high for 1/16 sec. cor.
80.07 To the N. 1/16 sec. cor. on sec. line bet. secs. 28 & 29.
Land, rolling
Soil, 2d rate
Good raes. Nov. 23d 1882.

run the S. 1/16 sec. cor. on sec. line bet. secs. 20 & 21 S on a random line through the middle of S. half of sec. 21.

Var. 16° 20' E.

20.00 Set temporary 1/16 sec. cor. Land, rolling. Soil, 2d rate
40.00 Set temporary 1/16 sec. cor. Land rolling. Soil, 2d rate
50.00 Water drain, course S.E.
60.00 Set temporary 1/16 sec. cor. Land rolling. Soil, 2d rate.
79.98 Intersect the sec. line bet. secs. 21 & 22 at 44 lks. S. of the S. 1/16 sec. cor. From this cor. I run S. 89° 41' W. on a true line through the middle the S. half of sec. 21 with the same var.
19.99 Set a sandstone, 15 x 10 x 5 ins. marked on E. face "1/16" in mound of earth, 30 ins. diam. at base & 12 ins. high for 1/16 sec. cor.
39.99 Set a sandstone, 18 x 12 x 5 ins. marked on E. face "1/16" mound of earth, 30 ins. diam. at base & 12 ins. high for 1/16 sec. cor.
59.98 Set a sandstone, 15 x 10 x 5 ins. marked on E. face "1/16" in mound of earth, 30 ins. diam. at base & 12 ins

Township 4 South, Ran e 1 West of Uintah M

ame

ins. high for 1/16 sec. cor.

79.98 To the S. 1/16 sec. cor. on sec. line bet. secs. 20 & 21
Land, gently rolling
Soil, 2d rate, - sandy.
Grass & sa e brush.

rom the 1/4 sec. cor. on sec. line bet. secs. 20 & 21, I
ast on a random line through the middle of sec. 21
Var. 16° 20' E.

20.00 et temporary 1/16 sec. cor. Land rolling. Soil, 2d rate
21.00 oss water drain, course S. E.
40.00 et temporary 1/4 sec. cor. Land rolling. Soil, 2d rate
60.00 temporary 1/16 sec. cor. Land rolling. Soil,
80.10 ersect the sec. line bet. secs. 21 & 22 at 10 lks. N.
the 1/4 sec. cor. From this cor. I run
N. 89° 56' W. on a true line through the middle
sec. 21. with the same var.
20.02 et a sandstone, 13 x 10 x 6 ins. marked on E. face 1/1
in mound of earth, 30 ins. diam. at base & 12
high for 1/16 sec. cor.
40.05 et a sandstone, 10 x 8 x 7 ins. marked on E. face 1/1
in mound of earth, 36 ins. diam. at base & 12
high for 1/4 sec. cor.
60.07 et a sandstone, 20 x 8 x 6 ins. marked on E. face 1/1
in mound of earth, 30 ins. diam. at base & 12
high for 1/16 sec. cor.
80.10 To the 1/4 sec. cor. on sec. line bet. secs. 20 & 21
Land, gently rolling
Soil, 2d rate.

From the N. 1/16 sec. cor. on sec. line bet. secs. 20 & 2
I run
East on a random line through the middle
the N. half of sec. 21.
Var. 16° 20' E.

17.00 Water drain, course S. E.
20.00 et temporary 1/16 sec. cor. Land rolling. Soil, 2d rate
40.00 et temporary 1/16 sec. cor. Land, rolling. Soil, 2d rate
56.00 Descend.
60.00 et temporary 1/16 sec. cor. Land rolling. Soil, 2d rat
70.00 Ascend rocky cliff

Township 4 South, Range 1 West of Uintah Mer.

80.20 Intersect the sec. line bet. secs. 21 & 22 at 11 lks. N. of the N 1/16 sec. cor. From this cor. I run N. 89° 55' W. on a true line through the middle the N. half of sec. 21 with the same var.

20.05 el a sandstone, 11x10x5 ins. marked on E face "1/16" in mound of earth, 30 ins. diam. at base x 12 ins. high for 1/16 sec. cor.

40.10 el a sandstone, 12x8x5 ins. marked on E face "1/16 in mound of earth, 30 ins. diam. at base x 12 ins. high for 1/16 sec. cor.

60.15 a sandstone, 16x8x8 ins. marked on E face "1/16" in mound of earth, 30 ins. diam. at base x 12 ins. high for 1/16 sec. cor.

80.20 To the N. 1/16 sec. cor. on sec. line bet. secs. 20 & 21
Land, rolling-rocky.
Soil, 2nd x 3rd rate.

From the S. 1/16 sec. cor. on sec. line bet. secs. 16 & 17 & on a random line through the middle of the S. half sec. 16.

Var. 16° 20' E.

20.00 el temporary 1/16 sec. cor. Land, rolling. Soil, 2nd rate.

40.00 el temporary 1/16 sec. cor. Land, rolling. Soil, 2nd rate.

60.00 el temporary 1/16 sec. cor. Land rolling. Soil. 2nd rate.

80.07 intersect the sec. line bet. secs. 15 & 16. at 42 lks. N. of the S. 1/16 sec. cor. From this cor. I run N. 89° 42' W. on a true line through the middle o the S. half of sec. 16. with the same var.

20.02 el a sandstone, 10x10x10 ins. marked on E face "1/16" mound of earth, 30 ins. diam. at base x 12 ins. high for 1/16 sec. cor.

40.04 Del a sandstone, 13x10x5 ins. marked on E face "1/16" in mound of earth, 30 ins. diam. at base x 12 ins. high for 1/16 sec. cor.

60.06 el a sandstone, 18x6x5 ins. marked on E face "1/16 mound of earth, 30 ins. diam. at base x 12 ins. high for 1/16 sec. cor.

80.07 To the S 1/16 sec. cor. on sec. line bet. secs. 16 & 17
Land, rolling
Soil, 2nd rate-sandy
Good pass-s e

Township 4 South, Range 1 West of Uintah M

Chains	From the 1/4 sec. cor. on sec. line bet. secs. 16 & 17. I run East on a random line through the middle of sec. 16. Var. 16° 20' E.
20.00	Set temporary 1/16 sec. cor. Land undulating. Soil, 2d rate
40.00	Set temporary 1/4 sec. cor. Land undulating. Soil, 2d rate.
60.00	Set temporary 1/16 sec. cor. Land undulating. Soil. 2d rate. Thence along water drain, course E.
80.02	Intersect the sec. line bet. secs. 15 & 16 at 17 lks. S. of the 1/4 sec. cor. From this cor. I run S. 89° 53' W. on a true line through the mid of sec. 16 with the same var.
20.01	Set a sandstone, 12 x 8 x 7 ins. marked on E. face "1 mound of earth, 30 ins. diam. at base & 12 ins. high for 1/16 sec. cor.
40.01	et a sandstone, 10 x 9 x 9 ins. marked on E. face "1/4" in mound of earth, 36 ins. diam. at base & 12 ins. high for 1/4 sec. cor.
60.02	et a sandstone, 12 x 12 x 6 ins. marked on E. face "1/16 in mound of earth, 30 ins. diam. at base & 12 high for 1/16 sec. cor.
80.02	To the 1/4 sec. cor. on sec. line bet. secs. 16 & 17. Land, undulating prairie Soil, 2d rate - sandy. Grass.
	From the N. 1/16 sec. cor. on sec. line bet. secs. 16 & 17. I East on a random line through the middle of N. half of sec. 16. Var. 16° 20' E.
20.00	Set temporary 1/16 sec. cor. Land rolling. Soil, 2d rate.
40.00	Set temporary 1/16 sec. cor. Land rolling. Soil, 2d rate.
60.00	Set temporary 1/16 sec. cor. Land rolling. Soil. 2d rate.
80.12	Intersect the sec. line bet. secs. 15 & 16 at 39 lks. S. of the N. 1/16 sec. cor. From this cor. I run S. 89° 43' W. on a true line through the middle of the N. half of sec. 16. with the same v.
20.03	Set a sandstone, 20 x 15 x 3 ins. marked on E. face in mound of earth, 30 ins. diam. at base & 12 high for 1/16 sec. cor.
40.06	Set a sandstone, 18 x 10 x 3 ins. marked on E. face 1/16 in mound of earth, 30 ins. diam. at base & 1

Township 4 South, Range 1 West of Uintah Mer.

ams

12 ins. high for 1/16 sec. cor.

60.09 Set a sandstone, 10x10x8 ins. marked on E. face "1/16" in mound of earth, 30 ins. diam. at base & 12 ins. high for 1/16 sec. cor.

80.12 To the N. 1/16 sec. cor. on sec. line bet. secs. 16 & 1

Land, rolling
Soil, 2d rate - sandy.
Good ass.

Nov. 21st. 1887.

From the S. 1/16 sec. cor. on sec. line bet. secs. 8 & 9, I run East on a random line through the middle of the S. half of sec. 9.

Var. 16° 20' E.

20.00 Set temporary 1/16 sec. cor. Land undulating. Soil, 2d rate.

40.00 Set temporary 1/16 sec. cor. Land undulating. Soil, 2d rate.

60.00 Set temporary 1/16 sec. cor. Land undulating Soil, 2d rate.

80.06 Intersect the sec. line bet. secs. 9 & 10 at 37 lks. N. of the S. 1/16 sec. cor. From this cor. I run N. 89° 44' W. on a true line through the middle S. half of sec. 9. with the same var.

20.01 Set a sandstone, 13x12x4 ins. marked on E. face 1/16" in mound of earth, 30 ins. diam. at base & 12 ins. high for 1/16 sec. cor.

40.08 Set a sandstone, 16x10x4 ins. marked on E. face 1/16" in mound of earth, 30 ins. diam. at base & 12 ins. high for 1/16 sec. cor.

60.04 Set a sandstone, 14x8x8 ins. marked on E. face 1/16 in mound of earth, 30 ins. diam. at base & 12 ins. high for 1/16 sec. cor.

80.06 To the S. 1/16 sec. cor. on sec. line bet. secs. 9 & 10

Land, undulating
Soil, 2d rate - sand.

From the 1/4 sec. cor. on sec. line bet. secs. 8 & 9, I run as a random line through the middle of sec. 9.

Var. 16° 20' E.

20.00 Set temporary 1/16 sec. cor. Land undulating. Soil, 2d rate.

40.00 Set temporary 1/4 sec. cor. Land undulating. Soil, 2d rate.

60.00 Set temporary 1/16 sec. cor. Land undulating. Soil, 2d rate.

80.14 Intersect the sec. line bet. secs. 9 & 10 at 40 lks. N. of

Township 4 South, Range 1 West of Uintah M

[illegible] of the 1/4 sec. cor. From this cor. I run N. 89° 43' W. on a true line through the middle sec. 9 with the same var.

20.03 el. a sandstone, 9 x 9 x 8 ins. marked on E. face "1/16" mound of earth, 30 ins. diam. at base x 12 ins. high for 1/16 sec. cor.

40.07 el. a sandstone, 16 x 10 x 4 ins. marked on E face "1/4" mound of earth, 36 ins. diam. at base x 12 ins. high for 1/4 sec. cor.

60.10 el. a sandstone, 16 x 12 x 4 ins. marked on E. face "1/16" in mound of earth, 30 ins. diam. at base x 12 high for 1/16 sec. cor.

80.14 To the 1/4 sec. cor. on sec. line bet. secs. 8 & 9.
Land, undulating prairie
Soil, 2d rate, sandy.
& brush grass.

From the N 1/16 sec. cor. on sec. line bet. secs. 8 & 9 run East on a random line through the [illegible] of the N. half of sec. 9.
Var. 16° 20' E.

20.00 el. a temporary 1/16 sec. cor. Land undulating. Soil, 2d rate.

40.00 el. a temporary 1/16 sec. cor. Land undulating. Soil, 2d rate.

60.00 el. a temporary 1/16 sec. cor. Land undulating. Soil 2d rate

80.08 [illegible] the sec. line bet. secs. 9 & 10 at 33 lks. S. the N. 1/16 sec. cor. From this cor. I run S. 89° 46' W. on a true line through the middle the N. half of sec. 9. with the same var.

20.02 el. a sandstone 10 x 8 x 8 ins. marked on E. face "1/16" mound of earth, 30 ins. diam. at base x 1 ins. high for 1/16 sec. cor.

40. el. a sandstone, 14 x 12 x 4 ins. marked on E. f "1/16" in mound of earth, 30 ins. diam. at base x 12 ins. high for 1/16 sec. cor.

60.06 el. a sandstone 17 x 12 x 4 ins. marked on E. face "1/16" in mound of earth, 30 ins. diam. at b x 12 ins. high for 1/16 sec. cor.

80.08 To the N. 1/16 sec. cor. on sec. line bet. secs. 8 & 9
Land, undulating
Soil, 2d rate
Grass.

Township 4 South, Range 1 W of Uintah Mer.

and

from the S 1/16 sec. cor. on sec. line bet. secs. 4 & 5, S
on a random line through the middle
of the S. half of sec. 4.
Var. 16° 20' E.

3.00 Ascend
20.00 et temporary 1/16 sec. cor. Land rolling. Soil, 2d. rate.
40.00 et temporary 1/16 sec. cor. Land rolling. Soil, 2d. rate
60.00 et temporary 1/16 sec. cor. Land rolling. Soil, 2d. rate.
68.00 Descend from sandstone cliff.
80.10 cross the sec. line bet. secs. 3 & 4 at 30 lks. N.
of the S 1/16 sec. cor. From this cor. I run
N. 89° 45' W. on a true line through the middle
of the S. half of sec. 4 with the same var.
20.0 Set a sandstone, 11 x 10 x 6 ins. marked on E. face 1/16
in mound of earth, 30 ins. diam. at base & 12
ins. high for 1/16 sec. cor.
40.0 et a sandstone, 10 x 10 x 8 ins. marked on E. face
"1/16" in mound of earth, 30 ins. diam. at base
& 12 ins. high for 1/16 sec. cor.
60.07 et a sandstone, 12 x 7 x 7 ins. marked on E. face
"1/16" in mound of earth, 30 ins. diam. at b
& 12 ins. high for 1/16 sec. cor.
80.10 To the S. 1/16 sec. cor. on sec. line bet. secs. 4 & 5
Land, rolling
Soil, 2d. rate.
Scrub brush & grass.

from the 1/4 sec. cor. on sec. line bet. secs. 4 & 5, S
at on a random line through the middle of sec. 4.
Var. 16° 20' E.

6.00 Ascend
20.00 et temporary 1/16 sec. cor. Land rolling. Soil, 2d. rate
40.00 et temporary 1/4 sec. cor. Land rolling. Soil, 2d. rate
60.00 et temporary 1/16 sec. cor. at foot of hill.
Land, rolling prairie, Soil, 2d. rate.
70.00 Ascend sharply
80.04 Intersect the sec. line bet. secs. 3 & 4 at 23 lks.
S. of the 1/4 sec. cor. From this cor. I run
S. 89° 50' W. on a true line through the middle
of sec. 4 with the same var.
20.01 Set a sandstone, 10 x 10 x 5 ins. marked on E. f

To 4 South, Range 1 West of Uintah

same	face 1/16 in mound of earth, 30 ins. diam. base & 12 ins. high for 1/16 sec. cor.
40.07	Set a sandstone, 10 x 8 x 8 ins. marked on E. face 1/ in mound of earth, 36 ins. diam. at base & 1 ins. high for 1/4 sec. cor.
60.03	Set a sandstone, 18 x 6 x 5 ins. marked on E. f 1/16 in mound of earth, 30 ins. diam. at b & 12 ins. high for 1/16 sec. cor.
80.04	To the 1/4 sec. cor. on sec. line bet. secs. 4 & 5 Land, rolling Soil, 2d rate Sage brush grass.
	From the N 1/16 sec. cor. on sec. line bet. secs. 4 & 5. as/ on a random line through the midd of the N. half of sec. 4. Var. 16° 20' E.
5.00	Ascend to
10.00	Top of knoll, thence descend
20.00	ex temporary 1/16 sec. cor. Land, broken, Soil, 3d rat
40.00	ex temporary 1/16 sec. cor. Land broken, Soil, 3d r
58.00	Descend
60.00	Set temporary 1/16 sec. cor. Land, mountainous Soil, 3d rate, Thence over side of hill
80.33	Intersect the sec. line bet. secs. 3 & 4 at 4.91 S. of the N 1/16 sec. cor. From this cor. S. run S. 89° 39' W. on a true line through the mid of the N. half of sec. 4 with the same var.
20.08	ex a sandstone, 12 x 10 x 8 ins. marked on E. f 1/16 in mound of earth, 30 ins. diam. at base & 12 gh for 1/16 sec. cor. situated on hill side
40.16	Set a sandstone, 14 x 10 x 6 ins. marked on E. face in mound of earth, 30 ins. diam. at base & 1 ins. high for 1/16 sec. cor.
60.24	Set a sandstone, 14 x 14 x 10 ins. marked on E. f 1/16 in mound of earth, 30 ins. diam. at b & 12 ins. high for 1/16 sec. cor.
80.33	To the N 1/16 sec. cor. on sec. line bet. secs. 4 & Land, rough, broken & mountainous - rocky. oil, 3d rate - & Nov. 25th, 1882.

To 4 South, R e 1 West of Uintah Mer^d.

ams

rom the S 1/16 sec. cor. on sec. line bet. secs. 31 & 32. I run on a random line through the middle of the S. half of sec. 32.

Var. 16° 20' E.

20.00 et temporary 1/16 sec. cor. Land rolling. Soil, 2^d rate.
40.00 et temporary 1/16 sec. cor. Land rolling. Soil, 2^d rate.
55.00 Ascend ridge
60.00 et temporary 1/16 sec. cor. Land rolling. Soil, 2^d rate
79.9 Intersect the sec. line bet. secs. 32 & 33 at 5 lks. N. of the S 1/16 sec. cor. From this cor. I run N. 89° 58' W. on a true line through the middle of the S. half of sec. 32. with the same var.
19.99 Set a sandstone, 15 x 15 x 9 ins. marked on E. face "1/16" in mound of earth, 30 ins. diam. at base & 12 ins. high for 1/16 sec. cor.
39.99 Set a sandstone, 38 x 15 x 6 ins. marked on E. face "1/16" in mound of earth, 30 ins. diam. at base & 12 ins. high for 1/16 sec. cor.
59.98 et a sandstone, 17 x 10 x 10 ins. marked on E. f "1/16" in mound of earth, 30 ins. diam. at base & 12 ins. high for 1/16 sec. cor.
79.98 To the S 1/16 sec. cor. on sec. line bet. secs. 31 & 32
Land. rolling
Soil, 2^d rate_s

on a random line through the middle of the S. half of sec. 31.

Var. 16° 20' E.

20.00 et temporary 1/16 sec. cor. Land, rolling. Soil, 2^d rate.
40.00 et temporary 1/16 sec. cor. Land, rolling. Soil, 2^d rate
60.00 Set temporary 1/16 sec. cor. Land, rolling. Soil, 2^d rate.
80.16 ersect the W. bdy. of the Tp. at 9 lks. S. of the S 1/16 sec. cor. From this cor. I run S. 89° 56' E. on a true line through the middle of the S. half of sec. 31. with the same var.
20.16 Set a sandstone, 15 x 6 x 6 ins. marked on E face "1/16" in mound of earth, 30 ins. diam. at base & 12 ins. high for 1/16 sec. cor.
40.16. et a sandstone, 16 x 12 x 5 ins. marked on E. face "1/16" in mound of earth, 30 ins. diam. at base & 12 ins. high for 1/16 sec. cor.

Township 4 South, Range 1 West Uintah M

ains
60.16 et a sandstone, 10x9x7 ins. marked on E face. "1/16" in mound of earth, 30 ins. diam. at b & 12 ins. high for 1/16 sec. cor.
80.16 To the S. 1/16 sec. cor. on sec. line bet. secs. 31 & 3
Land, rolling
Soil, 2d rate
Good ass.

rom the 1/4 sec. cor. on sec. line bet. secs. 31 & 32 I ast on a random line through the middle of sec. 3
Var. 16° 20' E.

20.00 et temporary 1/16 sec. cor. Land, mountainous. Soil, 2d r
30.00 Descend from bench
40.00 et a temporary 1/4 sec. cor. Land, mountainous, Soil, 2d r
60.00 temporary 1/16 sec. cor. Land, mountainous. Soil, 2d r
80.02 ersect the sec. line bet. secs. 32 & 33 at 9 lks. of the 1/4 sec. cor. From this cor. I run N. 89° 56' W. on a true line through the mid sec. 32 with the same var.
20.01 et a sandstone, 14x8x6 ins. marked on E. face "1/16 mound of earth, 30 ins. diam. at base & 12 ins. high for 1/16 sec. cor.
40.01 et a sandstone, 11x10x5 ins. marked on E. f "4" in mound of earth, 36 ins. diam. at base 12 ins. high for 1/4 sec. cor.
60.02 Set a sandstone, 13x10x9 ins. marked on E. f "1/16" in mound of earth, 30 ins. diam. at b 12 ins. high for 1/16 sec. cor.
80.02 To the 1/4 sec. cor. on sec. line bet. secs. 31 & 32
Land, mountainous, & high hills
Soil, 2d rate.
Good rass.

est on a random line through the of sec. 31.
Var. 16° 20' E.

20.00 Set temporary 1/16 sec. cor. Land, rolling. Soil, 2d rate
40.00 Set temporary 1/4 sec. cor. Land, rolling. Soil, 2d rate
60.00 Set temporary 1/16 sec. cor. Land, rolling. Soil, 2d rat
80.47 Intersect the W. Bdy. of the Tp. at 14 lks. S. the 1/4 sec. cor. From this cor. I run

Chains	
	S. 89° 57' E. on a true line through the middle of sec. 31 with the same var.
20.47	Set a sandstone, 13x10x8 ins. marked on E. face "1/16" in mound of earth, 30 ins. diam. at base & 12 ins. high for 1/16 sec. cor.
40.47	Set a sandstone, 12x9x7 ins. marked on E. face "1/4" in mound of earth, 36 ins. diam. at base & 18 ins. high for 1/4 sec. cor.
60.47	Set a sandstone, 12x8x6 ins. marked on E. face "1/16" in mound of earth, 30 ins. diam. at base & 12 ins. high for 1/16 sec. cor.
80.47	To the 1/4 sec. cor. on sec. line bet. secs. 31 & 32 Land, rolling Soil, 2nd rate - sandy. Good grass.

From the N 1/16 sec. cor. on sec. line bet. secs. 31 & 32, I run East on a random line through the middle of the N. half of sec. 32.

Var. 16° 20' E.

10.00	Water - drain, course N. N. E.
20.00	Set temporary 1/16 sec. cor. Land rolling. Soil, 2nd rate Near foot of hill
40.00	Set temporary 1/16 sec. cor. Land rolling. Soil, 2nd rate.
60.00	Set temporary 1/16 sec. cor. Land rolling. Soil, 2nd rate.
80.08	Intersect the sec. line bet. secs. 32 & 33 at 18 lks. N. of the N 1/16 sec. cor. From this cor. I run N. 89° 52' W. on a true line through the middle of the N. half of sec. 32 with the same var.
20.02	Set a sandstone, 12x10x10 ins. marked on E. face "1/16" in mound of earth, 30 ins. diam. at base & 12 ins. high for 1/16 sec. cor.
40.04	Set a sandstone, 15x10x5 ins. marked on E. face "1/16" in mound of earth, 30 ins. diam. at base & 12 ins. high for 1/16 sec. cor.
60.06	Set a sandstone, 12x10x10 ins. marked on E. face "1/16" in mound of earth, 30 ins. diam. at base & 12 ins. high for 1/16 sec. cor.
80.08	To the N 1/16 sec. cor. on sec. line bet. secs. 31 & 32 Land, rolling Soil, 2nd rate. Good grass.

Township 4 South, Range 1 West Uintah M

ams	
	West on a random line through the midd of the N. half of sec. 31
	Var. 16° 20' E.
20.00	Set temporary 1/16 sec. cor. Land rolling. Soil, 2d rate
40.00	Set temporary 1/16 sec. cor. Land rolling. Soil, 2d rate.
60.00	et temporary 1/16 sec. cor. Land, rolling. Soil. 2d rate.
80.0	Intersect the W. Bdy. of the Tp. at 23 lks. S. the N. 1/16 sec. cor. From this cor. I run S. 89° 50' E. on a true line through the mid the N. half of sec. 31 with the same v.
20.0	et a sandstone, 13 x 12 x 8 ins. marked on E. f "1/16" in mound of earth, 30 ins. diam. at base 12 ins. high for 1/16 sec. cor.
40.0	Set a sandstone, 12 x 10 x 5 ins. marked on E. f "1/16" in mound of earth, 30 ins. diam. at base 12 ins. high for 1/16 sec. cor.
60.0	et a sandstone, 14 x 9 x 6 ins. marked on E. f "1/16" in mound of earth, 30 ins. diam. at b & 12 ins. high for 1/16 sec. cor.
80.05	To the N. 1/16 sec. cor. on sec. line bet. secs. 31 & Land, rolling Soil, 2d rate - sandy. S e brush rass.
	rom the S. 1/16 sec. cor. on sec. line bet. secs. 29 & 30 I on a random line through the mid of the S. half of sec. 29.
	Var. 16° 20' E.
20.00	Set temporary 1/16 sec. cor. Land, undulating. Soil, 2d r
40.00	Set temporary 1/16 sec. cor. Land, undulating. Soil, 2d rat
60.00	Set temporary 1/16 sec. cor. Land undulating. Soil 2d rat
62.00	Water drain, course N. E.
80.16	Intersect the sec. line bet. secs. 28 & 29 at 28 N. of the S. 1/16 sec. cor. From this cor. I N. 89° 48' W. on a true line through the mid of the S. half of sec. 29. with the same var.
20.04	Set a sandstone, 15 x 15 x 6 ins. marked on E. f "1/16" in mound of earth, 30 ins. diam. at base 12 ins. high for 1/16 sec. cor.
40.08	Set a sandstone, 12 x 12 x 4 ins. marked on E. f "1/16" in mound of earth, 30 ins. diam. at base 12 ins.

Township 4 South, Range 1 W Uintah Mer.

— ins. high for 1/16 sec. cor.

60.17 ex a sandstone, 14x10x4 ins. marked on E. face
1/16 in mound of earth, 30 ins. diam. at base
12 ins. high for 1/16 sec. cor.

80.16 To the S. 1/16 sec. cor. on sec. line bet. secs. 29 & 30.
Land, undulating prairie
Soil, 2nd rate.
Sage brush & grass.

ex on a random line through the middle
of the S. half of sec. 30.
Var. 16° 20' E.

20.00 ex temporary 1/16 sec. cor. Land, undulating. Soil, 2nd rate.

40.00 ex temporary 1/16 sec. cor. Land, undulating. Soil, 2nd rate

60.00 ex temporary 1/16 sec. cor. Land, undulating. Soil, 2nd rate

80.09 Intersect the W. Bdy. of the Ft. at 33 lks. S.
of the S. 1/16 sec. cor. From this cor. I run
S. 89° 46' E. on a true line through the middle
S. half of sec. 30. the var. being the same.

20.09 ex a sandstone, 12x17x10 ins. marked on E. face
1/16 in mound of earth, 30 ins. diam. at base &
12 ins. high for 1/16 sec. cor.

40.09 Set a sandstone, 13x6x6 ins. marked on E. face
1/16 in mound of earth, 30 ins. diam. at base
& 12 ins. high for 1/16 sec. cor.

60.09 Set a sandstone, 12x10x5 ins. marked on E. face
1/16 in mound of earth, 30 ins. diam. at base
& 12 ins. high for 1/16 sec. cor.

80.09 To the S. 1/16 sec. cor. on sec. line bet. secs. 30 & 29.
Land, undulating prairie
Soil, 2nd rate
Sage brush & Grass.

From the 1/4 sec. cor. on sec. line bet. secs. 29 & 30 I run
East on a random line through the middle of sec. 29.
Var. 16° 20' E.

20.00 Set temporary 1/16 sec. cor. Land, undulating. Soil, 2nd rate.

40.00 Set temporary 1/4 sec. cor. Land, undulating. Soil, 2nd rate

60.00 Set temporary 1/16 sec. cor. Land, undulating. Soil, 2nd rate.

80.02 Intersect the sec. line bet. secs. 28 & 29 at 16 lks.
S. of the 1/4 sec. cor. From this cor. I run

Township 14 South, R 21 West Uintah

ames S. 89° 53' W. on a true line through the middle
sec. 29. with the same var.

20.01 Set a sandstone, 14 X 10 X 8 ins. marked on E. face "1/16"
mound of earth, 30 ins. diam. at base & 12
high for 1/16 sec. cor.

40.02 Set a sandstone, 14 X 8 X 7 ins. marked on E. face "1/4"
mound of earth, 30 ins. diam. at base & 12
ins. high for 1/4 sec. cor.

60.03 Set a sandstone, 10 X 8 X 7 ins. marked on E. face "1/16"
mound of earth, 36 ins. diam. at base &
12 ins. high for 1/16 sec. cor.

80.04 To the S. 1/16 sec. cor. on sec. line bet. secs. 29 & 3
Land, undulating
Soil, 2nd rate sandy.
Grass & sage brush.

set on a random line through the middle of sec.
Var. 16° 20' E.

20.00 Set temporary 1/16 sec. cor. Land undulating. Soil, 2nd rate.
40.00 Set temporary 1/4 sec. cor. Land, undulating. Soil, 2nd rate
60.00 Set temporary 1/16 sec. cor. Land, undulating. Soil, 2nd rate.
80.42 Intersect the bdy. line bet. secs. 25 & 30 at 37
N. of the 1/4 sec. cor. From this cor. S
89° 44' E. on a true line through the mid
sec. 30 with the same var.

20.42 Set a sandstone, 10 X 8 X 7 ins. marked on E. face"
in mound of earth, 30 ins. diam. at base &
12 ins. high for 1/16 sec. cor.

40.42 Set a sandstone, 11 X 10 X 6 ins. marked on E. f
"1/4" in mound of earth, 30 ins. diam. at
12 ins. high for 1/4 sec. cor.

60.42 Set a sandstone, 10 X 8 X 7 ins. marked on E. face"
in mound of earth, 30 ins. diam. at base &
12 ins. high for 1/16 sec. cor.

80.42 To the 1/4 sec. cor. on sec. line bet. sec. 29 &
and undulating
oil, 2nd rate
S e rass

the N. 1/16 sec. cor. on sec. line bet. secs. 2
& 30, S run

Township 4 South, Range 1 West of Uintah Mer.

Chains	
	East on a random line through the middle of the N. half of sec. 29. Var. 16° 20' E.
18.00	Water-drain, course E. N. E.
20.00	Set temporary 1/16 sec. cor. Land rolling. Soil, 2nd rate.
40.00	Set temporary 1/16 sec. cor. Land, rolling. Soil, 2nd rate.
60.00	Set temporary 1/16 sec. cor. Land, rolling. Soil, 2nd rate.
80.14	Intersect the sec. line bet. secs. 28 & 29. at 42 lks. N. of the N 1/16 sec. cor. From this cor. I run N. 89° 42' W. on a true line through the middle of the N. half of sec. 29. with the same var.
20.03	Set a sandstone, 12 x 8 x 4 ins. marked on E face 1/16 in mound of earth, 30 ins. diam. at base & 12 ins. high for 1/16 sec. cor.
40.07	Set a sandstone, 16 x 6 x 6 ins. marked on E. face 1/16 in mound of earth, 30 ins. diam. at base & 12 ins. high for 1/16 sec. cor.
60.10	Set a sandstone, 13 x 13 x 5 ins. marked on E. face 1/16 in mound of earth, 30 ins. diam. at base & 12 ins. high for 1/16 sec. cor.
80.14	To the N. 1/16 sec. cor. on sec. line bet. secs. 29 & 30 Land, rolling Soil, 2nd rate Grass & Sage Brush.

West on a random line through the middle of the N. half of sec. 30. Var. 16° 20' E.

20.00	Set temporary 1/16 sec. cor. Land, rolling. Soil, 2nd rate.
40.00	Set temporary 1/16 sec. cor. Land, rolling. Soil, 2nd rate.
60.00	Set temporary 1/16 sec. cor. Land, rolling. Soil, 2nd rate.
80.35	Intersect the W. Bdy. of the Ft. at 14 lks. S. of the N. 1/16 sec. cor. From this cor. I run S. 89° 40' E. on a true line through the middle of the N. half of sec. 30 with the same var.
20.35	Set a sandstone, 14 x 11 x 8 ins marked on E. face 1/16 in mound of earth, 30 ins. diam. at base & 12 ins. high for 1/16 sec. cor.
40.35	Set a sandstone, 8 x 8 x 8 ins. marked on E. face 1/16 in mound of earth, 30 ins. diam. at base & 12 ins. high for 1/16 sec cor.

Township 4 South, R e 1 W Uintah Mer.

ains	
60.35	Set a sandstone, 15x7x6 ins. marked on E. face "1/16" in mound of earth, 30 ins. diam. at base & 12 ins. high for 1/16 sec. cor.
80.35	To the N. 1/16 sec. cor. on sec. line bet. secs. 29 & 30. Land, rolling Soil, 2d rate. Sage brush & grass. Nov. 27th 1882.
	From the S 1/16 sec. cor. on sec. line bet. secs. 19 & 20. I East on a random line through the middle of the S. half of sec. 20. Var. 16° 20' E.
20.00	Set temporary 1/16 sec. cor. Land, undulating. Soil, 2d rate.
40.00	Set temporary 1/16 sec. cor. Land, undulating. Soil, 2d rate.
60.00	Set temporary 1/16 sec. cor. Land, undulating. Soil, 2d rate.
80.08	Intersect the sec. line bet. secs. 20 & 21 at 51 lks. S. of the S 1/16 sec. cor. From this cor. I run S. 89° 38' W. on a true line through the middle of the S. half of sec. 20. with the same var.
20.02	Set a sandstone, 10x8x7 ins. marked on E. face "1/16" in mound of earth, 30 ins. diam. at base & 12 ins. high for 1/16 sec. cor.
40.04	Set a sandstone, 13x9x6 ins. marked on E. face "1/16" in mound of earth, 30 ins. diam. at base & 12 ins. high for 1/16 sec. cor.
60.06	Set a sandstone, 12x10x10 ins. marked on E. face "1/16" in mound of earth, 30 ins. diam. at base & 12 ins. high for 1/16 sec. cor.
80.08	To the S. 1/16 sec. cor. on sec. line bet. secs. 19 & 20 Land, undulating Soil, 2d rate. Sage brush & grass.
	West on a random line through the middle of the S. half of sec. 19. Var. 16° 20' E.
2.00	Cross water-drain, course E. N. E.
20.00	Set temporary 1/16 sec. cor. Land, rolling. Soil, 2d rate.
40.00	Set temporary 1/16 sec. cor. Land, rolling. Soil, 2d rate.
60.00	Set temporary 1/16 sec. cor. Land, rolling. Soil, 2d rate.
79.88	Intersect the W. Bdy. of the Tp. at 21 lks. N. of the

Township 4 South, Range 1 West of Uintah Merd.

Chains	
	the S 1/16 sec. cor. From this cor. I run N. 89° 51' E. on a true line through the middle of the S. half of sec. 19 with the same var.
19.88	Set a sandstone, 14 x 12 x 7 ins. marked on E. face 1/16 in mound of earth, 30 ins. diam. at base & 12 ins. high for 1/16 sec. cor.
39.88	Set a sandstone, 12 x 8 x 8 ins. marked on E. face 1/16 in mound of earth, 30 ins. diam. at base & 12 ins. high for 1/16 sec. cor.
59.88	Set a sandstone, 14 x 9 x 6 ins. marked on E. face 1/16 in mound of earth, 30 ins. diam. at base & 12 ins. high for 1/16 sec. cor.
79.88	To the S 1/16 sec. cor. on sec. line bet. secs. 19 & 20. Land, gently rolling Soil, 2nd rate
	From the 1/4 sec. cor. on sec. line bet. secs. 19 & 20 I run East on a random line through the middle of sec. 20. Var. 16° 20' E.
14.00	Water-drain, course N.E.
20.00	Set temporary 1/16 sec. cor. Land, rolling. Soil, 2nd rate.
40.00	Set temporary 1/4 sec. cor. Land, rolling. Soil, 2nd rate.
60.00	Set temporary 1/16 sec. cor. Land, rolling. Soil, 2nd rate.
80.05	Intersect the sec. line bet. secs. 20 & 21 at 21 lks. S. of the 1/4 sec. cor. From this cor. I run S. 89° 51' W. on a true line through the middle of sec. 20 with the same var.
20.01	Set a sandstone, 12 x 12 x 10 ins. marked on E. face 1/16 in mound of earth, 30 ins. diam. at base & 12 ins. high for 1/16 sec. cor.
40.02	Set a sandstone, 16 x 15 x 7 ins. marked on E. face 1/4 in mound of earth, 36 ins. diam. at base & 12 ins. high for 1/4 sec. cor.
60.03	Set a sandstone, 12 x 11 x 4 ins. marked on E. face 1/16 in mound of earth, 30 ins. diam. at base & 12 ins. high for 1/16 sec. cor.
80.05	To the 1/4 sec. cor. on sec. line bet. secs. 19 & 20 Land, rolling Soil, 2nd rate. Grass.

To ... 4 South, R ... e 1 West Uintah Mer

West on a random line through the middle of sec. 19.
Var. 16° 20' E.

20.00 Set temporary 1/16 sec. cor. Land, undulating. Soil, 2d rate
40.00 Set temporary 1/4 sec. cor. Land, undulating. Soil, 2d rate
60.00 Set temporary 1/16 sec. cor. Land, undulating. Soil, 2d rat
79.91 Intersect the W. Bdy. of the Tp. at 11 lks. N. the 1/4 sec. cor. From this cor. I run N. 89° 55' E. on a true line through the of sec. 19 with the same var.
19.91 Set a sandstone, 9 x 8 x 8 ins. marked on E. face "1/16" in mound of earth, 30 ins. diam. at base & 12 ins. high for 1/16 sec. cor.
39.91 Set a sandstone, 10 x 9 x 7 ins. marked on E. face "1/ in mound of earth, 36 ins. diam. at base & 18 ins. high for 1/4 sec. cor.
59.91 et a sandstone, 12 x 10 x 8 ins. marked on E. f 16" in mound of earth, 30 ins. diam. at base 12 ins. high for 1/16 sec. cor.
79.91 To the 1/4 sec. cor. on sec. line bet. secs. 19 & 20
Land, undulating
Soil, 2d rate - sandy.
Good rass - S e brush

the N 1/16 sec. cor. on sec. line bet secs. 19 & 20 I on a random line through the middle of the N. half of sec. 20.
Var. 16° 20' E.

15.00 Small water-drain, course N. E.
20.00 Set temporary 1/16 sec. cor. Land, undulating. Soil, 2d rate. Thence descend
24.00 Water-drain, course N. E. Thence ascend
40.00 Set temporary 1/16 sec. cor. Land, undulating. Soil, 2d
60.00 Set temporary 1/16 sec. cor. Land, undulating. Soil, 2d r
80.11 Intersect the sec. line bet. secs. 20 & 21 at 7 lks. of the N. 1/16 sec. cor. From this cor. I S. 89° 57' W. on a true line through the of the N. half of sec. 20 with the same var.
20.03 Set a sandstone, 17 x 12 x 5 ins. marked on E f "1/16" in mound of earth, 30 ins. diam. at b & 12 ins. high for 1/16 sec. cor.
40.06 Set a sandstone, 15 x 10 x 4 ins. marked E face, "1/16"

Township 4 South, Range 1 West of Uintah Mer.

Chains	
	"1/16" in mound of earth, 30 ins. diam. at base & 12 ins. high for 1/16 sec. cor.
60.09	Set a sandstone, 14 x 12 x 10 ins. marked on E. face "1/16" in mound of earth, 30 ins. diam. at base & 12 ins. high for 1/16 sec. cor.
80.11	To the N. 1/16 sec. cor. on sec. line bet. secs. 19 & 20. Land undulating Soil, 2nd rate Sage brush & grass.

West on a random line through the middle of the N. half of sec. 19.
Var. 16° 20' E.

20.00	Set temporary 1/16 sec. cor. Land, undulating. Soil, 2nd rate
40.00	Set temporary 1/16 sec. cor. Land, undulating. Soil, 2nd rate.
60.00	Set temporary 1/16 sec. cor. Land, undulating. Soil, 2nd rate.
80.18	Intersect the W. B'dy. of the N. at 28 lks. N. of the N. 1/16 sec. cor. From this cor. I run N. 89° 48' E. on a true line ~~with the~~ same var. through the middle of the N. half of sec. 19.
20.18	Set a sandstone, 8 x 8 x 8 ins. marked on E. face "1/16" in mound of earth, 30 ins. diam. at base & 12 ins. high for 1/16 sec. cor.
40.18	Set a sandstone, 10 x 9 x 6 ins. marked on E. face "1/16" in mound of earth, 30 ins. diam. at base & 12 ins. high for 1/16 sec. cor.
60.18	Set a sandstone, 16 x 7 x 7 ins. marked on E. face "1/16" in mound of earth, 30 ins. diam. at base & 12 ins. high for 1/16 sec. cor.
80.18	To the N. 1/16 sec. cor. on sec. line bet. secs. 19 & 20 Land, undulating Soil, 2nd rate Sage brush & grass.

From the S. 1/16 sec. cor. on sec. line bet. secs. 17 & 18, I run East on a random line through the middle of the S. half of sec. 17.
Var. 16° 20' E.

20.00	Set temporary 1/16 sec. cor. Land, rolling. Soil, 2nd rate
40.00	Set temporary 1/16 sec. cor. Land, rolling. Soil, 2nd rate.
60.00	Set temporary 1/16 sec. cor. Land, rolling. Soil, 2nd rate.

Township 4 South, Range 1 West of Uintah M.

Acres	
79.98	Intersect the sec. line bet. secs. 16 & 17 at 11 chs. S. of the S 1/16 sec. cor. From this cor. I run S. 89° 55' W. on a true line through the of the S. half of sec. 17 with the same var.
19.99	Set a sandstone, 15 x 10 x 6 ins. marked on E. face "1/16" in mound of earth, 30 ins. diam. at base & 12 ins. high for 1/16 sec. cor.
39.99	Set a sandstone, 12 x 10 x 6 ins. marked on E. face "1/16" in mound of earth, 30 ins. diam. at base & 12 ins. high for 1/16 sec. cor.
59.98	Set a sandstone, 15 x 6 x 6 ins. marked on E. face "1/16" in mound of earth, 30 ins. diam. at base & 12 ins. high for 1/16 sec. cor.
79.98	To the S. 1/16 sec. cor. on sec. line bet. secs. 17 & 18 Land, gently rolling. Soil, 2nd rate - sandy. Brush acs.
	West on a random line through the of the S. half of sec. 18. Var. 16° 20' E.
20.00	Set temporary 1/16 sec. cor. Land, undulating. Soil, 2nd rate
40.00	Set temporary 1/16 sec. cor. Land, undulating. Soil, 2nd rate.
60.00	Set temporary 1/16 sec. cor. Land, undulating. Soil, 2nd rate.
79.85	Intersect the W. Bdy. of the Ft. at 28 chs. N. of the S 1/16 sec. cor. From this cor. I run N. 89° 48' E. on a true line through the middle of the S. half of sec. 18 with the same var.
19.85	Set a sandstone, 20 x 5 x 5 ins. marked on E. face "1/16" in mound of earth, 30 ins. diam. at base & 12 ins. high for 1/16 sec. cor.
39.85	Set a sandstone, 11 x 10 x 5 ins. marked on E. face "1/16" in mound of earth, 30 ins. diam. at base & 12 ins. high for 1/16 sec. cor.
59.85	Set a sandstone, 15 x 12 x 3 ins. marked on E. face "1/16" in mound of earth, 30 ins. diam. at base & 12 ins. high for 1/16 sec. cor.
79.85	To the S 1/16 sec. cor. on sec. line bet. secs. 17 & 18 Land, undulating Soil, 2nd rate. Brush - grass.

Township 4 South, Range 1 West of Uintah Mer.

Chains	
	From the 1/4 sec. cor. on sec. line bet. secs. 17 & 18 I run East on a random line through the middle of sec. 17 Var. 16° 20' E.
20.00	Set temporary 1/16 sec. cor. Land, undulating. Soil, 2nd rate
40.00	Set temporary 1/4 sec. cor. Land, undulating. Soil, 2nd rate.
60.00	Set temporary 1/16 sec. cor. Land, undulating. Soil, 2nd rate
79.92	Intersect the sec. line bet. secs. 16 & 17 at 19 lks. N. of the 1/4 sec. cor. From this cor. I run N. 89° 52' W. on a true line through the middle of sec. 17 with the same var.
19.98	Set a sandstone, 12 x 12 x 4 ins. marked on E. face "1/16" in mound of earth, 30 ins. diam. at base & 12 ins. high for 1/16 sec. cor.
39.96	Set a sandstone, 9 x 8 x 8 ins. marked on E. face "1/4" in mound of earth, 36 ins. diam. at base & 18 ins. high for 1/4 sec. cor.
59.94	Set a sandstone, 12 x 8 x 8 ins. marked on E. face "1/16" in mound of earth, 30 ins. diam. at base & 12 ins. high for 1/16 sec. cor.
79.92	To the 1/4 sec. cor. on sec. line bet. secs. 17 & 18 Land, undulating Soil, 2nd rate - sandy Sage brush & grass.
	West on a random line through the middle of sec. 18. Var. 16° 20' E.
20.00	Set temporary 1/16 sec. cor. Land, undulating. Soil, 2nd rate
40.00	Set temporary 1/4 sec. cor. Land, undulating. Soil, 2nd rate.
60.00	Set temporary 1/16 sec. cor. Land, undulating. Soil, 2nd rate.
80.07	Intersect the W.B'dy. of the Ft. at 31 lks. S. of the 1/4 sec. cor. From this cor. I run S. 89° 47' E. on a true line through the middle of sec. 18 with the same var.
20.07	Set a sandstone 18 x 7 x 7 ins. marked on E. face "1/16" in mound of earth, 30 ins. diam. at base & 12 ins. high for 1/16 sec. cor.
40.07	Set a sandstone, 14 x 8 x 6 ins. marked on E. face "1/4" in mound of earth, 36 ins. diam. at base & 18 ins. high for 1/4 sec. cor.
60.07	Set a sandstone, 14 x 10 x 6 ins. marked on E. face "1/16" in mound of earth, 30 ins. diam. at base & 12

Township 4 South, Range 1 West intah

ains 12 ins. high for 1/16 sec. cor.
80.04 To the 1/4 sec. cor. on sec. line bet. secs. 17 & 18
Land, undulating
Soil, 2d rate - sandy.
S e brush & rass.

From the N. 1/16 sec. cor. on sec. line bet. secs. 17 & 18 S
East on a random line through the middle
of the N. half of sec. 17.
Var. 16° 20' E.
20.00 Set temporary 1/16 sec. cor. Land, undulating. Soil, 2d rate
40.00 Set temporary 1/16 sec. cor. Land, undulating. Soil, 2d rate
60.00 Set temporary 1/16 sec. cor. Land, undulating. Soil, 2d rate.
72.00 Water-drain course S.E.
80.04 Intersect the sec. line bet. secs. 16 & 17 at 23 lks
N. of the N. 1/16 sec. cor. From this cor. I
N. 89° 50' W. on a true line through the mid
of the N. half of sec. 17. with the same var.
20.01 Set a sandstone, 12 x 11 x 7 ins. marked on E. face
"1/16" in mound of earth, 30 ins. diam. at base
& 12 ins. high for 1/16 sec. cor.
40.02 et a sandstone, 12 x 12 x 6 ins. marked on E. face
1/16" in mound of earth, 30 ins. diam. at base &
12 ins. high for 1/16 sec. cor.
60.03 Set a sandstone, 10 x 10 x 8 ins. marked on E. f
"1/16" in mound of earth, 30 ins. diam. at b
12 ins. high for 1/16 sec. cor.
80.04 To the N. 1/16 sec. cor. on sec. line bet. secs. 17 & 18
Land, undulating
Soil, 2d rate - sandy.
S e brush & rass.

est on a random line through the middle
of the N. half of sec. 18.
Var. 16° 20' E.
20.00 Set temporary 1/16 sec. cor. Land, undulating. Soil, 2d rat
40.00 Set temporary 1/16 sec. cor. Land, undulating. Soil, 2d r
60.00 Set temporary 1/16 sec. cor. Land, undulating. Soil, 2d
79.67 Intersect the W. Bdy. of the Tp. at 35 lks. N. of
the N. 1/16 sec. cor. From this cor. I run
N. 89° 45' E. on a true line through the

Township 4 South, Range 1 West of Uintah Mer.

Chains	
	of the N. half of sec. 18 with the same var.
19.67	Set a sandstone, 11x11x5 ins. marked on E. face "1/16" in mound of earth, 30 ins. diam. at base & 12 ins. high for 1/16 sec. cor.
39.67	Set a sandstone, 14x8x6 ins. marked on E. face "1/16" in mound of earth, 30 ins. diam. at base & 12 ins. high for 1/16 sec. cor.
59.67	Set a sandstone, 12x10x7 ins. marked on E. face "1/16" in mound of earth, 30 ins. diam. at base & 12 ins. high for 1/16 sec. cor.
79.67	To the N 1/16 sec. cor. on sec. line bet. secs. 17 & 18 Land, undulating Soil, 2nd rate - sandy Good grass. Nov. 29th. 1882.

From the S 1/16 sec. cor. on sec. line bet. secs. 7 & 8, I run East on a random line through the middle of the S. half of sec. 8.

Var. 16° 20' E.

20.00	Set temporary 1/16 sec. cor. on bluff. Land, rolling & rocky. Soil, 3rd rate - sandy.
40.00	Set temporary 1/16 sec. cor. at foot of bluff. Land, rolling & rocky. Soil, 3rd rate - sandy.
57.00	Water - drain, course S.E.
60.00	Set temporary 1/16 sec. cor. Land, rolling. Soil, 3rd rate
70.00	Descend
80.10	Intersect the sec. line bet. secs. 8 & 9 at 4 lks. S. of the S 1/16 sec. cor. From this cor. I run S. 89° 58' W. on a true line through the middle of the S. half of sec. 8 with the same var.
20.02	Set a sandstone, 10x10x10 ins. marked on E. face "1/16" in mound of earth, 30 ins. diam. at base & 12 ins. high for 1/16 sec. cor.
40.05	Set a sandstone, 15x10x5 ins. marked on E. face "1/16" in mound of earth, 30 ins. diam. at base & 12 ins. high for 1/16 sec. cor.
60.04	Set a sandstone, 14x10x4 ins. marked on E. face "1/16" in mound of earth, 30 ins. diam. at base & 12 ins. high for 1/16 sec. cor.
80.10	To the S. 1/16 sec. cor. on sec. line bet. secs. 7 & 8 Land, rolling - rocky. Soil, 3rd rate - Sandy.

Township 4 South, Range 1 West of Humboldt Mer.

est on a random line through the middle of the S. half of sec. 7.
Var. 16° 20' E.

17.00 ater-drain, course S.S.E.
20.00 ex temporary 1/16 sec. cor. Land, rolling. Soil, 2d rate.
40.00 Set temporary 1/16 sec. cor. Land, rolling. Soil, 2d rate, on North side of bluff.
60.00 Set temporary 1/16 sec. cor. Land, rolling. Soil, 2d rate.
79.73 Intersect the W. B'dy. of the Ft. at 19 lks. S. of S 1/16 sec. cor. From this cor. I run S. 89° 52' E. on a true line through the middle of the S. half of sec. 7 with the same var.
19.73 Set a sandstone, 11 x 10 x 5 ins. marked on E. face "1/16" in mound of earth, 30 ins. diam. at base & 12 ins. high for 1/16 sec. cor.
39.73 Set a sandstone, 19 x 11 x 5 ins. marked on E. face "1/16" in mound of earth, 30 ins. diam. at base & 12 ins. high for 1/16 sec. cor.
59.73 Set a sandstone, 20 x 6 x 5 ins. marked on E. face "1/16" in mound of earth, 30 ins. diam. at base & 12 ins. high for 1/16 sec. cor.
79.73 To the S. 1/16 sec. cor. on sec. line bet. secs. 7 & 8
Land, rolling
Soil, 2d rate - sandy.
Sage brush & grass.

From the 1/4 sec. cor. on sec. line bet. secs. 7 & 8. I run East on a random line through the middle of sec. 8.
Var. 16° 20' E.

7.00 Ascend to plateau
20.00 Set temporary 1/16 sec. cor. on plateau. Land, rolling.
36.00 Water-drain, course S.E. Thence ascend
40.00 Marked temporary 1/4 sec. cor. on top of ridge. Thence descend to
50.00 Ravine, course S. Thence ascend to
60.00 Top of hill. Set temporary 1/16 sec. cor.
71.00 Descend from bluff.
80.24 Intersect the sec. line bet. secs. 8 & 9 at 10 lks. S. of the 1/4 sec. cor. From this cor. I run S. 89° 56' W. on a true line through the of sec. 8 with the same var.

Township 4 South, Range 1 West of Uintah Mer^d.

20.06 et a sandstone, 9x9x7 ins. marked on E. face "1/16" in mound of earth, 30 ins. diam. at base & 12 ins. high for 1/16 sec. cor.

40.12 et a sandstone, boulder in the ground, marked on E. face "1/4" for the quarter sec. cor. situated on top of ridge.

60.18 et a sandstone, 13x10x5 ins. marked on E. face "1/16" in mound of earth, 30 ins. diam. at b & 12 ins. high for 1/16 sec. cor.

80.24 To the 1/4 sec. cor. on sec. line bet. secs. 7 & 8
Land, rolling
Soil, 3^d rate
Grass & o e brush.

est on a random line through the middle of sec.
Var. 16° 20' E.

19.00 Water-drain, 30 lks. wide, course S.

20.00 Set temporary 1/16 sec. cor. Land, rolling. Soil, 3^d rate.

26.00 Cross same water drain, course E by S.

40.00 Set temporary 1/4 sec. cor. Land, rolling. Soil, 3^d rate

60.00 Set temporary 1/16 sec. cor. Land, rolling. Soil, 3^d rate

79.8 Intersect the Bdy. line bet. secs. 7 & 8 at 30 lks. N. of the 1/4 sec. cor. From this cor. I run N. 89° 47' E. on a true line through the .7 with the same var.

19.82 et a sandstone, 13x9x6 ins. marked on E. face "1/16" in mound of earth, 30 ins. diam. at base 12 ins. high for 1/16 sec. cor.

39.8 et a sandstone, 20x12x4 ins. marked on E f "1/4" in mound of earth, 36 ins. diam. at b & 12 ins. high for 1/4 sec. cor.

59.82 et a sandstone, 17x6x6 ins. marked on E. face "1/16" in mound of earth, 30 ins. diam. at b & 12 ins. high for 1/16 sec. cor.

79.8 To the 1/4 sec. cor.
Land, rolling
Soil 3^d rate.

rom the N 1/16 sec. cor. on sec. line bet. secs. 7 & 8 I run
ast on a random line through the
of the N. half of sec. 8.

Township 4 South, Range 1 West Uintah Mer.

Var. 16° 20' E.

20.00 Set temporary 1/16 sec. cor. Land, rolling. Soil, 2nd rate
40.00 Set temporary 1/16 sec. cor. Land, rolling. Soil, 2nd rate
60.00 Set temporary 1/16 sec. cor. Land, rolling. Soil, 2nd rate
70.00 Descend.
80.04 Intersect the sec. line bet. secs. 8 & 9 at 4 lks. S. of the N 1/16 sec. cor. From this cor. I S. 89° 58' W. on a true line with the same var. the middle of the N. half of sec. 8.
20.01 Set a sandstone, 13 x 12 x 6 ins. marked on E. face "1/16" in mound of earth, 30 ins. diam. at base 12 ins. high for 1/16 sec. cor.
40.0 Set a sandstone, 20 x 15 x 2 ins. marked on E. face "1/16" in mound of earth, 30 ins. diam. at base 12 ins. high for 1/16 sec. cor.
60.03 Set a sandstone, 10 x 9 x 6 ins. marked on E. face "1/16" in mound of earth 30 ins. diam. at base 12 ins. high for 1/16 sec. cor.
80.0 To the N 1/16 sec. cor. on sec. line bet. secs. 7 & 8
Land, rolling
Soil, 2nd rate - sandy.
Good grass.

est on a random line through the
of the N. half of sec. 7.

Var. 16° 20' E.

20.00 Set temporary 1/16 sec. cor. Land, rolling. Soil, 2nd rate.
38.00 Water-drain, course S.
40.00 Set temporary 1/16 sec. cor. Land, rolling. Soil, 2nd rate.
50.00 Ascend
60.00 Set temporary 1/16 sec. cor. Land, rolling. Soil 2nd rate.
79.55 Intersect the W. Bdy. of the Ft. at 26 lks. S. N 1/16 sec. cor. From this cor. I run S. 89° 49' E. on a true line through the middle of the N. half of sec. 7. with the same var.
19.55 Set sandstone, 16 x 8 x 6 ins. marked on E. face "1/16" in mound of earth, 30 ins. diam. at base & 12 ins. high for 1/16 sec. cor.
39.55 Set sandstone, 12 x 12 x 4 ins. marked on E. face "1/16" in mound of earth, 30 ins. diam. at b & 12 ins. high for 1/16 sec. cor.

Township 4 South, Range 1 West of Uintah Mer.

59.55	Set a sandstone, 16x6x6 ins. marked on E. face 1/16 E. in mound of earth, 30 ins. diam. at base & 12 ins. high for 1/16 sec. cor.
79.55	To the N. 1/16 sec. cor. on sec. line bet. secs. 7 & 8 Land, rolling Soil, 2d rate - sandy.
	From the S. 1/16 sec. cor. on sec. line bet. secs. 5 & 6 run East on a random line through the middle of the S. half of sec. 5. Var. 16° 20' E.
4.00	Top of bluff
20.00	Set temporary 1/16 sec. cor. Land, undulating. Soil, 2d rate.
40.00	Set temporary 1/16 sec. cor. Land, undulating. Soil, 2d rate.
43.00	Ascend diagonally
60.00	Set temporary 1/16 sec. cor. Land, undulating. Soil, 2d rate
71.00	Descend from steep hill
80.06	Intersect the sec. line bet. secs. 4 & 5 at 24 lks. N. of the S. 1/16 sec. cor. From this cor. I run N. 89° 50' W. on a true line through the middle of the S. half of sec. 5 with the same var.
20.01	Set a sandstone, 8x8x8 ins. marked on E. face 1/16 E. in mound of earth, 30 ins. diam. at base & 12 ins. high for 1/16 sec. cor. situated on top of a hill
40.03	Set a sandstone, 12x9x9 ins. marked on E. face 1/16 E. in mound of earth, 30 ins. diam. at base & 12 ins. high for 1/16 sec. cor.
60.04	Set a sandstone, 13x7x7 ins. marked on E. face 1/16 E. in mound of earth, 30 ins. diam. at base & 12 ins. high for 1/16 sec. cor.
80.06	To the S. 1/16 sec. cor. on sec. line bet. secs. 5 & 6 Land, undulating Soil, 2d rate - sandy.
	West on a random line through the middle of the S. half of sec. 6. Var. 16° 20' E.
20.00	Set temporary 1/16 sec. cor. Land, undulating. Soil, 2d rate
40.00	Set temporary 1/16 sec. cor. Land, undulating. Soil, 2d rate
60.00	Set temporary 1/16 sec. cor. Land, undulating. Soil, 2d rate.
79.81	Intersect the W. B'dy. of the Ind. at 15 lks. N.

Township 4 South, Range 1 West Uintah

S 1/16 sec. cor. From this cor. I run
89° 54' E. on a true line through the middle
S. half of sec. 6 with the same var.
19.81 et a sandstone, 12x10x6 ins. marked on E. face "1/16"
mound of earth, 30 ins. diam. at base &
12 ins. high for 1/16 sec. cor.
39.81 et a sandstone, 10x9x4 ins. marked on E. f
"1/16" in mound of earth, 30 ins. diam. at b
12 ins. high for 1/16 sec. cor.
59.81 et a sandstone, 14x8x5 ins. marked on E. face
"1/16" in mound of earth, 30 ins. diam. at base
& 12 ins. high for 1/16 sec. cor.
79.81 To the S 1/16 sec. cor. on sec. line bet. secs. 5 & 6
Land, undulating
Soil, 2nd rate. -

run the 1/4 sec. cor. on sec. line bet. secs. 5 & 6, I run
on a random line through the middle of sec. 5.
Var. 16° 20' E.
Ascend high & steep bluff to
3.00 Top of bluff.
20.00 et Temporary 1/16 sec. cor. Land, rolling. Soil, 2nd rate
40.00 et Temporary 1/4 sec. cor. Land, rolling. Soil, 2nd rate.
60.00 Steep hillside. Set temporary 1/16 sec. cor.
rolling. Soil, 2nd rate. Thence descend to
63.00 arroyo & water-drain, course W. by N.
80.12 ersect the sec. line bet. secs. 4 & 5 at 26 lks. S.
the 1/4 sec. cor. From this cor. I run
89° 49' W. on a true line through the middle
sec. 5 with the same var.
20.03 et a sandstone, 16x10x10 ins. marked on E. face "1/16
in mound of earth, 30 ins. diam. at base &
12 ins. high for 1/16 sec. cor.
40.06 Set sandstone, 10x10x5 ins. marked on E. face "1/4
in mound of earth, 36 ins. diam. at base &
12 ins. high for 1/4 sec. cor.
60.09 et a sandstone, 18x10x4 ins. marked on E. face
"1/16" in mound of earth, 30 ins. diam. at base &
12 ins. high for 1/16 sec. cor.
80.1 To the 1/4 sec. cor. on sec. line bet. secs. 6 & 5
and rolling. Soil, 2nd rate. Some rocks

Township 4 South, R 1 West of Uintah Mer.

East on a random line through the middle of sec. 6.
Var. 16° 20' E.

8.00 Ascend. & thence along side of bluff
20.00 E. Temporary 1/16 sec. cor. Land, rough, Soil, 2d rate.
40.00 E. Temporary 1/4 sec. cor. Land, mountainous. Soil, 2d.
60.00 E. Temporary 1/16 sec. cor. Land, mountainous. Soil, 2d.
79.74 Intersect the W. Bdy. of the Rsv. at 21 lks. N. 1/4 sec. cor. From this cor. I run N. 89° 51' E. on a true line through the middle of 6. with the same var.
19.74 E. a sandstone, 12 x 12 x 7 ins. marked on E. face "1/16" in mound of earth, 30 ins. diam. at base 12 ins. high for 1/16 sec. cor.
39.74 E. a sandstone, 14 x 12 x 6 ins. marked on E. face "1/4" in mound of earth, 30 ins. diam. at base 12 ins. high for 1/4 sec. cor.
59.74 Set a sandstone, 14 x 12 x 4 ins. marked on E. face "1/16" in mound of earth, 30 ins. diam. at base 12 ins. high for 1/16 sec. cor.
79.74 To the 1/4 sec. cor. on sec. line bet. secs. 5 and 6. Land, rough & mountainous Soil, 2d rate.

From the N. 1/16 sec. cor. on sec. line bet. secs. 5 & 6. East on a random line through the middle of the N. half of sec. 5.
Var. 16° 20' E.

20.00 On level ground. Set a temporary 1/16 sec. cor. Land, broken. Soil, 2d rate.
40.00 On N. side of ravine, course S.E. Set temporary 1/16 sec. cor. Land, rough, Soil, 2d rate
45.00 Bottom of ravine
60.00 Set temporary 1/16 sec. cor. on slope to N. Land, rough & mountainous. Soil, 3d rate.
66.00 Bottom of ravine, course S.
80.70 Intersect the sec. line bet. secs. 4 & 5. at 12 lks. N. of the N. 1/16 sec. cor. From this cor. I N. 89° 55' W. on a true line through the middle of the N. half of sec. 5 with the same var.
20.05 Set a sandstone, 14 x 14 x 6 ins. marked on E. face "1/16" in mound of earth, 30 ins. diam. at base 12 ins.

Township 4 South, Range 11 W of Uintah M

ins. high for 1/16 sec. cor.

40.10 Set a sandstone, 18 x 10 x 4 ins. marked on E. face "1/16" in mound of earth, 30 ins. diam. at base & 12 ins. high for 1/16 sec. cor.

60.1 Set a sandstone, 15 x 10 x 10 ins. marked on E. face "1/16" in mound of earth, 30 ins. diam. at base & 12 ins. high for 1/16 sec. cor.

80.20 To the N 1/16 sec. cor. on sec. line bet. secs. 5 & 6 and, rough, broken & mountainous. Soil, 2nd & 3rd rates.

esh on a random line through the middle of the N. half of sec. 6.

Var. 16° 20' E.

20.00 Set temporary 1/16 sec. cor. Land, level. Soil, 1st rate.

40.00 Set temporary 1/16 sec. cor. Land, level. Soil, 1st rate.

60.00 Set temporary 1/16 sec. cor. Land, level, Soil, 1st rate

79.47 Intersect the W. Bdy. of the Tp. at 3 7/4 lks. N. of the N 1/16 sec. cor. From this cor. S run N. 89° 44' E. on a true line with the same & through the middle of the N. half of sec. 6.

19.47 Set a sandstone, 18 x 10 x 10 ins. marked on E. face "1/16" in mound of earth, 30 ins. diam. at base & 12 ins. high for 1/16 sec. cor.

39.47 Set a sandstone, 12 x 12 x 9 ins. marked on E. face "1/16" in mound of earth, 30 ins. diam. at base & 12 ins. high for 1/16 sec. cor.

59.47 Set a sandstone, 16 x 10 x 9 ins. marked on E. f "1/16" in mound of earth, 30 ins. diam. at b & 12 ins. high for 1/16 sec. cor.

79.47 To the N 1/16 sec. cor. on sec. line bet. secs. 5 & 6
Land, level
Soil, 1st rate
Grease wood & Sage brush

Nov. 30th, 1882.

List of Names

A list of the names of the individuals employed by D. G. Major U. S. Surveyor to assist in running, measuring & marking the lines & corners described in the foregoing Field Notes of the survey of the township & subdivision lines of township No. 4 South of Range No. 1 West of the Uintah Special Meridian in the Territory of Utah, showing the respective capacities in which they acted;

J. E. Bradford	Transit
Cyril Williams	Flagman
C. W. Baker	Chainman
R. C. Jones	Chainman
C. W. Bowne	Moundman
T. E. Thorton	Moundman

Volume
#
R0272

Original.

We hereby certify that we assisted Samuel G. Major U. S. Surveyor in surveying all the parts or portions of the subdivision lines of Township No. 4 South of Range No. 1 West of the Utah Principal Base & Special Meridian in the territory of Utah, as are represented in the foregoing Field notes as having been surveyed by him & under his direction and that said survey has been in all respects to the best of our Knowledge and belief well and faithfully surveyed and the corner monuments established according to the instructions furnished by the Honorable Commissioner General Land Office

Transit	J. D. Bradford
Flagman	Cyril Williams
Chainman	C. F. Baker
Chainman	R. H. Jones
Moundman	C. W. Bowne
Moundman	F. E. Thorton

Subscribed and sworn to before me this 15th day of December A. D. 1882

Edward Michaelis
Notary Public

[FORM OF FINAL OATH OF DEPUTY SURVEYOR.]

I, Daniel J. Major United States ~~Deputy~~ Surveyor, do solemnly swear that I have in my own proper person, and with the necessary assistance, well, truly, and faithfully executed the surveys of the Exterior, Section and Subdivisional Lines of Township No 4 South Range No 1 West of Uintah Special Meridian in the Territory of Utah

under my contract with the Hon. Commissioner Gen. Land Office ~~United States Surveyor General for Utah,~~ bearing date, February 23rd, 1882; that in making the said survey I have used only such instruments as were approved ~~by the said Surveyor General~~ exercising due care in the preservation of adjustments of the same; that in using the solar compass I have at no time projected established lines depending for alignment upon the magnetic needle; that I have in all respects complied with the laws of the United States governing public land surveys, the surveying manual, and such additional instructions as have been furnished me by and through the said Commissioner ~~Surveyor General~~ relating to the aforesaid survey; that I have thoroughly acquainted my assistants in the field with the nature of their duties under the laws and instructions above mentioned, that to the best of my knowledge and belief all assistants so employed have likewise obeyed the aforesaid laws and instructions, and that the annexed field-notes are the original, true, and correct returns of the said surveys.

Daniel J. Major.

Subscribed and sworn to before me this 28th day of November A. D. 1882.

Edward Michaelis
Notary Public

For approval see Field Notes of T. 4 S R 2 W.

30

14 Examined by .....

Compared by .....

BOOK A-272

FIELD NOTES

OF THE SURVEY OF THE

Meridian

Section 5

Subdivisional lines

OF

Township No. 4 South

Range No. 2 East

OF THE

UINTAH SPECIAL MERIDIAN

IN

Utah Territory,

AS SURVEYED BY

DANIEL G. MAJOR,

U. S. Surveyor,

Under his Contract,

Dated February 23d, 1882.

Survey Commenced, Aug 1 *1882.*

Survey Completed, 18th *1882.*

COPY OF PRELIMINARY OATHS OF ASSISTANTS.

We, the undersigned, do solemnly swear that we will well and truly perform the duties of transit and compass men according to the instructions given us, and to the best of our skill and ability, in the survey of the lands for allotment to the Uncompahgre and White River Ute Indians in the Territory of Utah.

[Signed]

RUSSELL J. MERSHON, *Transit.*
J. D. BRADFORD, *Transit.*
HARRY M. CROCKER, *Transit.*
WILLIAM J. PETERS, *Compassman.*
CYRIL WILLIAMS, *Compassman.*

Subscribed and sworn to before me this 19th day of June, 1882.

[Signed]

E. H. BROWNE,
2d Lieut., 4th Inf'y,
Post Adjutant.

Fort Bridger, Wyoming Ter'y.

We, the undersigned, do solemnly swear that we will well and faithfully execute the duties of chain-carriers; that we will level the chain upon even and uneven ground, and plumb the tally-pins, either by sticking or dropping the same; that we will report the true distance to all notable objects and the true length of all lines that we assist in measuring, to the best of our skill and ability, and in accordance with instructions given us, in the survey of the lands for allotment to the Uncompahgre and White River Ute Indians in the Territory of Utah.

[Signed]

EUGENE HEALY,
JOHN GLICK,
THOMAS TYRER,
R. H. JONES,
JOHN JOHNSTON,
CLARK E. McLEAN,
H. C. CARL HUIZE,
FRANK E. WHORTON,
G. A. ERIKSON,
C. W. BAKER,
PETER STEWART,
NAT. K. SEAMANS,
C. W. BOWNE,
JOSEPH H. SMITH,
W. HOWARD HAY,
JOHN DONOVAN,
W. H. HOGLE,
C. H. RAYMOND,
CHAS. C. MATTEN,
J. V. RICHARDSON,
E. S. BARNITZ,
CHARLES M. WEGSTEIN,
N. T. ANDERSON.

Sworn to and subscribed before me this 19th day of June, 1882.

[Signed]

E. H. BROWNE,
2d Lieut., 4th Inf'y,
Post Adjutant.

Fort Bridger, Wyo. Ter.

BOOK A-216

COPY OF PRELIMINARY OATHS OF ASSISTANTS.

We, the undersigned, do solemnly swear that we will well truly perform the duties of flag-men, axe-men, and mound-men establishment of the corners and the erection of posts, mounds, and duties, according to the instructions given us and to the best of our and ability, in the survey of the lands for allotment to the Uncomp and White River Ute Indians in the Territory of Utah.

[Signed]

EUGENE HEALY,
JOHN GLICK,
THOMAS TYRER,
ROBERT H. JONES,
JOHN JOHNSTON,
CLARK E. McLEAN,
H. C. C. HUIZE,
FRANK E. WHORTON,
G. A. ERIKSON,
CHAS. W. BAKER,
PETER STEWART,
NAT. K. SEAMANS,
C. W. BOWNE,
JOSEPH H. SMITH,
W. H. HAY,
JOHN DONOVAN,
W. H. HOGLE,
C. H. RAYMOND,
CHAS. C. MATTEN,
J. V. RICHARDSON,
EDWARD S. BARNITZ,
CHAS. M. WEGSTEIN,
N. T. ANDERSON.

Sworn to and subscribed before me this 19th day of June, 18

[Signed]

E. H. BROWNE,
2d Lieut., 4th In
Post Adju

Fort Bridger, Wyo. Ter.

NOTE.—For preliminary oaths of other assistants see Field Notes of Uintah Special Base, 1st Standard Parallel and 1 Meridian West.

Examined by.....

Compared by.....

BOOK A-272

FIELD NOTES

OF THE SURVEY OF THE

Exterior Lines

OF

Township No. 4 South

Range No. 2 West

OF THE

UINTAH SPECIAL MERIDIAN

IN

Utah Territory,

AS SURVEYED BY

DANIEL G. MAJOR,

U. S. Surveyor,

Under his Contract,

Dated February 23d, 1882.

Survey Commenced, Aug 1st *1882.*

Survey Completed, Aug 1st *1882.*

West Boundary Township No 4 S. Range 2. W

Chains	
	Survey began August 1st 1882, with Wildemann Transit, in good adjustment for level, collimation & azimuth. Chain compared with Stackpoles improved steel tape & found to be correct. On the night of July 31st I observed Polaris, at its greatest eastern elongation, the transit instrument being over the stone mound, marking the Standard Corner for Townships 4 S, Ranges 2 & 3. W. recently established by me, and I ran,
	North bet. Secs. 31 & 36. Var. 16° 30' E.
17.00	Cross creek, 13 lks. Course N. E.
20.00	Set sandstone 13 x 12 x 4 ins. in mound of earth & gravel for 1/16 sec. Cor. marked "1/16" on N. face. situated on hill side.
39.00	Cross small ridge, 1 ch. from West end.
40.00	Set a yellow sandstone, 17 x 14 x 3 ins. 12 ins. deep in mound of earth & stone, 30 ins. diam. at base & 15 ins. high, marked on N. face "1/4" for quarter sec. Cor. situated on N. slope of hill. Then descend,
42.75	Cross dry creek, 10 lks. wide. Course N. N. E.
60.00	Set sandstone 15 x 8 x 6 ins. in mound of earth for 1/16 sec. Cor. marked "1/16" on N. face.
62.00	Cross ridge to E & W.
72.30	Cross dry creek, 15 lks wide. Course N. E.
75.00	to edge of bluffs. descend.
80.00	Set yellow sandstone 15 x 12 x 4 ins. 12 ins deep in mound of gravel & earth. 36 ins. diam. at base. & 16 ins. high. marked on S. face "1" & on W. face "IIIIII" for cor. to secs. 25. 30. 31 & 36. situated on small rise of hill.
	Land in places broken, but generally rolling hills. with good grazing in many places.
	Soil for most part. 2d Rate.

West Boundary Township No 4 S. Range 2 E.

Chains	
	North bet Secs. 25 & 30.
	Var 16° 30' E.
10.75	Cross dry creek, 13 lks. wide, Course E. N. E.
20.00	Set sandstone 16 x 12 x 3 ins. in mound of earth & stone; for 1/16 Sec. Cor. marked "1/16" on N. face.
40.00	Set sandstone, 14 x 8 x 4 ins. marked for Quarter Sec. Cor. "1/4" on N. face, 12 ins. deep in mound of earth, 30 ins. diam. at base. Situated on slope of hill to E. N. E. thence over rolling country.
60.00	Set sandstone 9 x 9 x 6 ins. in mound of earth; for 1/16 Sec. Cor. marked "1/16" on N. face.
66.50	Cross shallow water drain
80.00	Set a Line stone 26 x 12 x 4 ins. 12 ins. deep in the ground with mound of earth, 36 ins. diam. at base & 12 ins. high. marked on S. face "II" & on N. "IIII" & on W. "IIIII" for Cor. to Secs. 19. 24. 25 & 30. Situated in basin surrounded by Line stone hills. Land rolling hills. Soil 1st & 2d Rate. Would be good farming land if irrigated.
	North bet Secs. 19 & 24.
	Var. 16° 30' E.
10.60	Ascending gradually to small creek. Course N. E.
20.00	Set sandstone 11 x 7 x 7 ins. in mound of earth & stone. For 1/16 Sec Cor. marked "1/16" on N. face
40.00	Set sandstone 18 x 8 x 4 ins. in mound of earth & stone, 30 ins. diam. at base & 15 ins. high For 1/4 Sec Cor. marked "1/4" on N. face. Situated on plain
60.00	Set sandstone, 12 x 10 x 5 ins. in mound of stone, for 1/16 Sec. Cor. marked "1/16" on N. face.
74.00	Top of high ridge.
80.00	Set large cobble stone 17 x 9 x 7 ins. 10 ins. deep in mound of earth, 36 ins. diam. at base & 15 ins. high. marked on N. face "III" & on W. face "IIIII" for cor to Secs 13. 18. 19 & 24. Situated on decline of hill to North. Land generally level. Soil 2d Rate.

Western Boundary Township No. 4. S. Range 2. W.

Chains	
	North - bet. Secs. 13 - 18.
	Var. 16° 30' E.
15.50	Steep descent from bluff. Course E & W.
20.00	Set cobble stone 15 x 7 x 6 ins. in mound of stone & earth 30 ins. diam. at base, and 12 ins. high. For 1/16 Sec. Cor. marked 1/16 on N. face. situated on top of hill near N. slope.
39.50	Ravine to E. by N.
40.00	Set sandstone, 18 x 18 x 12 ins. in mound of earth 30 ins. diam at base & 15 ins. high. For quarter sec. Cor. marked "1/4" on N. face.
60.00	Set sandstone, 11 x 9 x 5 ins. in mound of earth, 30 ins. diam. at base & 12 ins. high. For 1/16 Sec. Cor. marked "1/16" on N. face.
69.00	Cross water drain. Course E.
80.00	Set cobblestone 15 x 10 x 6 ins. 12 ins. deep in ground. built around of earth 36 ins. diam. at base & 15 ins. high. Stone marked "11" on N. face & "11111" on W. face. For Cor. to Secs. 7. 12. 13 & 18.
	Land generally level. Soil 1st & 2d Rate.
	North - bet. Secs. 7 & 12.
	Var 16° 30' E.
20.00	Set sandstone, 13 x 8 x 6 ins. in mound of earth & stone 30 ins. diam. at base, and 12 ins. high. For 1/16 Sec. Cor.
	Thence N. descend from table land and
30.00	Cross small ravine to N. E.
40.00	Set sandstone 16 x 12 x 8 ins. in mound of earth & stone, 30 ins. diam. at base, & 15 ins. high. marked on N. face "1/4" for quarter sec. Cor. situated on N. slope to ravine. to N. N E. and E.
45.50	N. edge of high bluff. & table land. N. E.
60.00	Set sandstone, 12 x 12 x 9 ins. in mound of earth & stone 30 ins. diam at base & 15 ins. high. For 1/16 Sec. Cor. marked "1/16" on N. face over ridges.
61.00	Bluff from bench. E. N. E. descend to valley of River over steep ridges.
80.00	Set blue sandstone 12 x 12 x 10 ins. in mound of earth & stone 36 ins. diam. at base & 15 ins.

West Boundary Township No 4 S. Range 2 W.

Chains	
	high, marked on N. face "1" & on W. face. "111111" for cor. to secs. 1-6. 7 & 12. Land. South-half. rolling hills & tableland North-half. cut by deep ridges. Soil 1st & 2d rate.
	North bet. secs. 1 & 6. Var. 16° 30' E. Descending into Du Chesne bottoms.
20.00	Set sandstone 14 x 10 x 4 ins. in mound of earth, 30 ins. diam. at base & 15 ins. high, for 1/16 sec. cor. marked "1/16" on N. face. Dug 2 pits. N & S. Thence over excellent bottom land.
40.00	Set sandstone, 15 x 10 x 8 ins. in mound of earth 30 ins. diam. at base & 15 ins. high. for quarter sec. cor. marked "1/4 S" Dug 2 pits, situated in excellent "bottoms" among very dense under brush. Thence through very dense willow, white thorn, & bull berry bushes, with some cottonwood timber of medium size.
60.00	Set cottonwood post 4 ft. by 3 ins. sqr. at top marked "1/16" for 1/16 sec. cor. on N. face. Thence through very dense under brush of matted willows, white thorne, bull berry bushes & some cottonwood.
79.10	Set cottonwood post 5 ft. long & 4 ins sqr. at top 18 ins deep in ground, with mound of earth 2 1/2 ft. high & marked on N.E. face "W. C. T. 3. S. on N. W. face. R. 3. W. S. 36. on the S.E. face. R. 2. W. S 6. and S. W. face T. 4. S. S. 1.
79.22	Right bank of Du Chesne River. Course S.E.
80.00	current very rapid. The corner of this Township falls in the river. Land first part over steep Mt. ridges & bluffs jutting down to river. then level bottom land & very dense under brush. Soil excellent. Some cottonwood of medium size along river.
	Gen. Description: There is a fair average of grazing land in this Township & at seasons of the year water is sufficient for stock. Should be subdivided.

Original

Examined by.....

Compared by.....

BOOK A-272

FIELD NOTES

OF THE SURVEY OF THE

Section Lines

OF

Township No. 4 South.
Range No. 2 West

OF THE

UINTAH SPECIAL MERIDIAN

IN

Utah Territory,

AS SURVEYED BY

DANIEL G. MAJOR,

U. S. Surveyor,

Under his Contract,

Dated February 23d, 1882.

Survey Commenced, Nov 1st *1882.*
Survey Completed, Nov 9th *1882.*

BOOK A-272

Township 11 South R. 2 West of Mentale Me

6	46	5	35	4	27	3	20	2	12	1
48		45		34		26		19		11
7	44	8	33	9	26	10	18	11	11	12
43		42		33		25		18		10
18	42	17	32	16	24	15	17	14	9	13
41		40		31		24		16		8
19	40	20	31	21	23	22	16	23	8	24
39		38		30		22		15		7
30	38	29	29	28	22	27	14	26	6	25
37		36		29		21		13		6
31	36	32	28	33	20	34	13	35	5	36

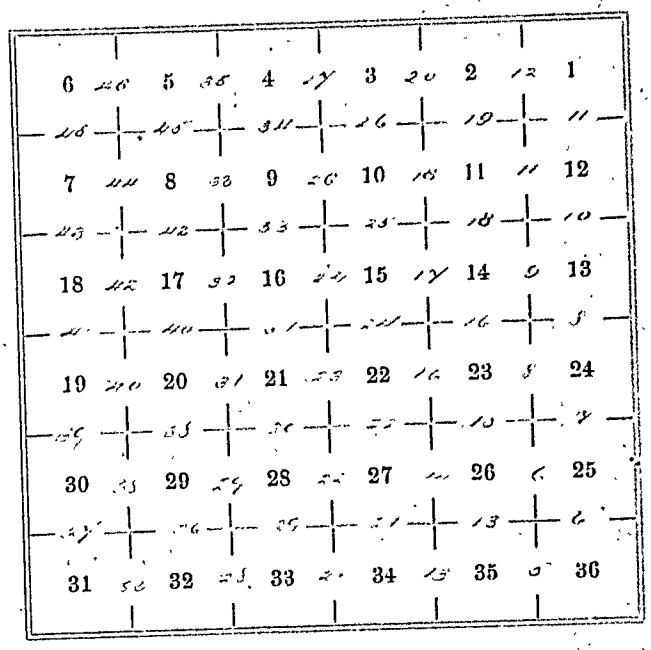

Township 4 South Range 2 West of Uintah Merid.

	Survey commenced Nov. 1st 1882, with Wurdemann Transit in good adjustment for azimuth, collimation and level. Chain carefully compared and corrected by Stackpole Standard Steel Tape.
	I commence at the corner to Sections 35 & 36 which is a sandstone previously set by me, thence I run
Chains	North bet. Sections 35 & 36 Var. 16° 20' E.
20.00	Set a sandstone, 16 x 12 x 3 ins. marked "1/16" on N. face in a mound of earth, 30 ins. diam. at base & 12 ins. high for 1/16 Sec. Cor. Land undulating. Sage brush & grass Soil, 1st rate.
40.00	Set a cottonwood post 3 ft. long by 3 ins sq. marked "1/4" on N. face, in a mound of earth, 3 ft. diam. at base & 2 ft. high, dug 2 pits 18 x 18 x 18 ins. North & South of the post 5 feet distant for 1/4 Sec. Cor. Land undulating. Sage brush & grass Soil. 1st rate.
57.00	Ravine, course S. E.
60.00	Set a sandstone 18 x 10 x 3 ins. marked "1/16" on N. face, in a mound of earth, 30 ins diam. at base & 12 ins. high for 1/16 sec. cor. Land undulating. Sage brush & grass Soil, 1st rate.
80.00	Set a sandstone 14 x 8 x 5 ins. marked "IIIII" on N. face & "I" on E. face in a mound of earth, 36 ins. diam. at base & 18 ins. high for corner to Secs. 25, 26, 35 & 36 Land undulating. Sage brush & grass. Soil, 1st rate.

Township 4 South, Range 2 West of Uintah Me

Chains	
	East on a random line bet. secs. 25 & 36 Var. 16° 20' E.
20.00	Set a temporary 1/16 Sec. Cor. Land undulating, Sage & grass. Soil 1st rate.
40.00	Set a temporary 1/4 Sec. Cor. Land undulating, Sage brush & grass. Soil 1st rate.
60.00	Set a temporary 1/16 Sec. Cor. Land undulating, Sage brush & grass. Soil, 1st rate.
79.92	Intersect the East Bdy. of Township, 17 lks. South of the corner to Secs. 25, 30, 31 & 36. Land undulating. Sage & grass. Soil 1st rate. From this corner I run S. 89° 53' W. on a true line bet. secs. 25 & 36 with the same var.
19.98	Set a cottonwood post 3 ft. long by 3 ins. sq. marked "1/16" on E. face, in mound of earth 3 ft. diam. at base & 2 ft. high, dug 2 pits, 18 ins x 18 ins. x 18 ins. on East & West line, distant from post 5 ft. for 1/16 Sec. Cor.
39.96	Set a cottonwood post 3 ft. long by 3 ins. sq. marked "1/4" on E. face in a mound of earth 3 ft. diam. at base & 2 ft. high, dug 2 pits 18 x 18 x 18 ins. on East & West line distant 5 ft. from post for 1/4 Sec. Cor.
59.94	Set a cottonwood post 3 ft. long by 3 ins. sq. marked "1/16" on E. face in a mound of earth 3 ft. diam. at base & 2 ft. high, dug 2 pits, 18 x 18 x 18 ins. on East & West line distant from post 5 ft. for 1/16 Sec. Cor.
79.92	To the corner to Secs. 25, 26, 35 & 36 Land undulating. Sage brush & grass Soil 1st rate.
	North bet. Secs. 25 & 26 Var. 16° 20' E.
20.00	Set a sandstone, 10 x 8 x 7 ins. marked "1/16" on North face in a mound of earth, 30 ins. diam. at base & 12 ins. high for 1/16 Sec. Cor. Land undulating. Sage & grass. Soil 1st rate.
40.00	Set a sandstone 14 x 13 x 5 ins. marked "1/4" on North face in a mound of earth, 30 ins.

Township 4 South Range 2 West of Uintah Meridian

Chains	
	diam. at base & 12 ins. high for ¼ Sec. Cor. Land gently descending. Grass & sage. Soil 1st rate
60.00	Set a cottonwood post 4 ft. long by 3 ins. sq. marked on N. face "T6" in a mound of earth 3 ft. diam. at base & 2 ft. high, dug 2 pits on North & South line 5 ft. distant from post for T6 Sec. Cor.
	Land undulating. Sage brush & grass. Soil 1st rate.
80.00	Set a sandstone, 12 x 9 x 6 ins. marked "1111" on N. face & "1" on E. face in a mound of earth 36 ins. diam. at base & 18 ins. high for corner to Secs. 23, 24, 25 & 26 Situated on top of small hill. Land, undulating, with sage brush & grass Soil, 1st rate.
	East on a random line bet. Secs. 24 & 25 Var. 16° 20' E.
20.00	Set a temporary T6 Sec. Cor. Land undulating, Sage brush & grass. Soil 1st rate.
40.00	Set a temporary ¼ Sec. Cor. Land undulating. Sage brush & grass. Soil 1st rate.
60.00	Set a temporary T6 Sec. Cor. on North side of hill. Land undulating, Sage & grass. Soil 1st rate. Thence ascend hill
79.74	Intersect the East Boundary of Township 35 links South of the Corner to secs. 19, 24, 25 & 30 Land undulating. Sage brush & grass. Soil 1st rate. From this Corner I run S. 89° 45' W. on a true line bet. secs. 24 & 25 with the same var.
19.94	Set a cottonwood post 3 ft. long by 3 ins. sq. marked "T6" on E. face in a mound of earth 3 ft. diam. at base & 12 ins. high, dug 2 pits 18 x 18 x 18 ins. on East & West line distant 5 ft. from post for T6 Sec. Cor.
39.87	Set a cottonwood post 3 ft. long by 3 ins. sq. marked "¼" on E. face in a mound of earth 3 ft. diam. at base & 12 ins. high, dug 2 pits 18 x 18 x 18 ins. on East & West line distant 5 ft. from post for ¼ Sec. Cor.

Township 4 South Range 2 West of Uintah M

Chains	
59.80	Set a cottonwood post 3 ft. long by 3 ins. sq. marked "T6" on E. face in a mound of earth 3 ft. diam. at base & 12 ins. high, dug 2 pits 18 x 18 x 18 ins. on East & West line distant from post 5 ft. for T6 Sec Cor.
79.74	To the corner to Secs. 25, 26, 23 & 24 Land undulating Sagebrush & grass Soil 1st rate
	North bet. Secs. 23 & 24 Var. 16° 20' E.
	Descending gradually to
20.00	Set a sandstone 14 x 12 x 5 ins. marked "T6" on N. face in a mound of earth, 30 ins. diam. at base & 12 ins. high for T6 Sec Cor situated on East side of wide cañon Land mountainous Soil 1st rate Grass
40.00	Set a cottonwood post 3 ft. long by 3 ins. sq. marked "¼" on N. face in a mound of earth 3 ft. diam. at base & 2 ft. high, dug 2 pits, 18 x 18 x 18 ins. North & South of post 5 feet distant from post for ¼ Sec. Cor. Land undulating Sage & grass Soil 1st rate
60.00	Set a cottonwood post 3 ft. long by 3 ins. sq. marked "T6" on N. face in a mound of earth, 3 ft. diam. at base & 2 ft. high, dug 2 pits 18 x 18 x 18 ins. on North & South line 5 feet distant from post for T6 Sec. Cor. Land undulating Sagebrush & grass Soil 1st rate.
80.00	Set a sandstone, in prairie 14 x 12 x 3 ins. marked on N. face "11" & on E. face "1" in a monument of stone for corner to Secs. 13, 14, 23 & 24. Size monument 30 ins. at base & 12 ins. high, Land gently undulating prairie with good grass & occattering white sage through out Soil 1st rate
	East on a random line bet. Secs. 13 & 24 Var. 16° 20' E.
20.00	Set a temporary ¼ Sec. Cor. Land level prairie. Sagebrush & grass. Soil 1st rate

Township 4 South, Range 2 West of Uintah Meridian.

Chains	
	4 chains north is a deep gulch & heads in the S. W. in 2 chains.
30.00	Deep gulch 50 links wide & runs parallel with line & joins another gulch in 18 chs. from the S. W.
40.00	Set a temporary 1/4 Sec. Cor. Land level prairie Sage brush & grass. Soil 1st. rate.
58.00	Gulch from S. W.
60.00	Set a temporary 1/16 Sec. Cor. Land level white sage & grass. Soil. 1st rate.
80.48	Intersect the East Boundary of Township 10 links South of the corner to Secs. 13, 18, 19 & 24. Land level, white sage & grass. Soil. 1st rate. From this cor. I run S. 89° 56' W. on a true line bet. Secs. 13 & 24 with the same var.
20.12	Set a sandstone, 14 x 13 x 6 ins. marked "1/16" on E. face in a mound of earth & pile of stones for 1/16 Sec. Cor. Size of mound 3 ft. diam. at base & 2 ft. high.
40.24	Set a sandstone, 14 x 10 x 4 ins. marked "1/4" on E. face in a mound of earth & stones for 1/4 Sec. Cor. Size of mound, 3 ft. diam. at base & 2 ft. high.
60.36	Set a sandstone, 13 x 9 x 8 ins. marked "1/16" on E face in a mound of earth & stones, 3 ft. diam. at base & 18 ins. high for 1/16 Sec. Cor.
80.48	To the corner to Secs. 13, 14, 23 & 24 Land level with white sage & good grass Soil, 1st rate.

North bet. secs. 13 & 14
Var. 16° 20' E.

20.00	Set a cottonwood post 3 ft. long by 3 ins. sq. marked on the N. face "1/16" in a mound of earth 2 ft. diam. at base & 12 ins. high dug 2 pits on N. & S. line 5 ft. distant from post for 1/16 Sec. Cor. Land level prairie, bunch grass. Soil, 1st rate
40.00	Set a sandstone, 15 x 12 x 4 ins. marked "1/4" on N. face in a mound of stones 2 ft. diam. at base & 12 ins. high for 1/4 Sec. Cor.

Township 4 South, Range 2 West of Uintah Mer.

Chains	
	Land level, bunch grass & sage. Soil, 2d rate.
60.00	Set a sandstone, 11 X 10 X 4 ins. marked "4" on N. face in a mound of earth, 30 ins. diam. at base & 12 ins. high for 4 Sec. Cor.
	Land level prairie. Sage & grass. Soil, 2d rate.
80.00	Set a sandstone, 20 X 10 X 3 ins. marked on N. face "11" on the E. face "1" in a mound of earth 30 ins. diam. at base & 18 ins. high for corner to Secs. 11, 12, 13 & 14.
	Land undulating prairie, white sage & grass. Soil, 1st & 2d rate.
	East on a random line bet. Secs. 12 & 13 Var. 16° 20' E.
20.00	Set a temporary 4 Sec. cor. Land, level prairie Grass & white sage. Soil, 1st rate.
75.00	Water drain, course N. N. E.
40.00	Set a temporary 1/4 Sec. cor. Land level prairie Grass & white sage. Soil, 1st rate.
60.00	Set a temporary 4 Sec. cor. Land, level prairie Grass & white sage. Soil, 1st rate.
79.60	Intersect the East Bdy. of Township, 50 lks. North of the corner to Secs. 7, 12, 13 & 18. Land, gentle sloping prairie. Grass. Soil, 1st rate.
	From this cor. I run N. 89° 39' W. on a true line bet. Secs. 12 & 13 with the same var.
19.90	Set a cottonwood post 3 ft. long by 3 ins. sq. marked on E. face "4" in a mound of earth 3 ft. diam. at base & 12 ins. high, dug 2 pits 18 X 18 X 18 ins. on E. & W. line 5 ft. distant from post for 4 Sec. cor. Situated on gentle slope
39.80	Set a cottonwood post 3 ft. long by 3 ins. sq. marked on E. face "4" in a mound of earth, 3 ft. diam. at base & 12 ins. high, dug 2 pits 18 X 18 X 18 ins. on E. & W. line, 5 ft. distant from post for 4 Sec. cor.
59.70	Set a sandstone, 10 X 9 X 4 ins. marked "4" on E. face in a mound of earth, 30 ins. diam. at base & 12 ins. high for 4 Sec. Cor.

Township 4 South, Range 2 West of Uintah Merid.

Chains	
79.60	To the corner to Secs. 11, 12, 13 & 14 Land level prairie. bunch grass Soil, 1st rate. Nov. 1st. 1882.
	North bet. secs. 11 & 12 Var. 16° 20' E.
19.00	Dry water-course S. by E.
20.00	Set a sandstone, 15 x 10 x 6 ins. marked "1/16" on N. face in a mound of earth, 2 ft. diam. at base & 12 ins. high situated in ravine for 1/16 Sec. Cor. Land undulating, white sage & grass Soil 1st rate. Thence ascend
27.00	High bluffs. S. S. E. thence over same to
35.00	Descent of bluffs.
40.00	Set a cottonwood post 36 ins. long by 3 ins. sq. marked on N. face "1/4" in a mound of earth 2 ft. diam. at base & 12 ins. high, dug 2 pits on N & S. line distant 5 ft. from post for 1/4 Sec. Cor. Land rough & mountainous with grass & white sage. Soil 1st rate.
60.00	Set a sandstone, 14 x 12 x 9 ins. marked "1/16" on N. face, in a mound of earth, 2 ft. diam. at base & 12 ins. high for 1/16 Sec. Cor. Land undulating, grass & sage. Soil 1st rate
80.00	Set a sandstone, 12 x 8 x 6 ins. marked "1" on N. face & "1" on E. face in a mound of earth, 30 ins. diam. at base & 18 ins. high for corner to Secs. 1. 2, 11 & 12 Land generally mountainous, covered with good bunch grass & white sage Soil, 1st rate
	East on a random line bet. secs. 1 & 12 Var. 16° 20' E.
20.00	Set a temporary 1/16 sec. cor. Land undulating Grass & white sage. Soil, 1st rate
40.00	Set a temporary 1/4 Sec. cor. Land undulating Grass & sage brush. Soil, 1st rate on N. Slope.
60.00	Set a temporary 1/16 Sec. cor. Land undulating Grass & white sage. Soil, 1st rate Low hill 3 chs. South.

Township 4 South, Range 2 West of Uintah Mer

Chains	
80.60	Intersect the East Bdy. of Township 7 Lks. North of the corner to Secs. 1. 6. 7 & 12. Land undulating. white sage & grass. Soil, 1st. rate. From this corner I run N. 89° 57' W. on a true line bet. secs. 1 & 12 with the same var.
20.15	Set a sandstone, 12 x 8 x 6 ins. marked "1/16" on E. face in a mound of earth, 30 ins. diam. at base & 12 ins. high for 1/16 Sec. Cor.
40.30	Set a sandstone, 12 x 12 x 6 ins marked "1/4" on E. face in a mound of earth, 30 ins. diam. at base & 12 ins. high for 1/4 Sec. Cor.
60.45	Set a sandstone 11 x 9 x 7 ins. marked "1/16" on E. face in a mound of earth, 30 ins. diam. at base & 12 ins. high for 1/16 Sec. Cor.
80.60	To the corner to Secs. 1. 2. 11 & 12 Land undulating. white sage & grass Soil. 1st. rate.
	North on a random line bet. secs. 1 & 2. (Var. 16° 20' E.
20.00	Set a temporary 1/16 Sec. Cor. Land undulating white sage & bunch grass. Soil. 1st. rate.
38.00	In valley & ascend to
40.00	Set a temporary 1/4 sec. cor. Land, rolling Sage brush & bunch grass. Soil. 1st. rate.
60.00	Set a temporary 1/16 Sec. Cor. Land undulating Sage brush & bunch grass. Soil. 1st. rate.
80.53	Intersect the N. Bdy. of Township 4 Lks. East of the corner to Secs. 1, 2, 35 & 36 Land rolling. Sage brush & grass. Soil, 1st. rate. From this corner I run S. 00° 19' E. on a true line bet. secs. 1 & 2 with the same var.
20.53	Set a sandstone, 11 x 8 x 8 ins. marked "1/16" on N. face in a mound of earth, 30 ins. diam. at base & 12 ins. high for 1/16 sec. cor.
40.53	Set a sandstone, 16 x 8 x 4 ins. marked "1/4" on N. face in a mound of earth, 30 ins. diam. at base & 12 ins. high, situate on S. slope for 1/4 Sec. Cor.
60.53	Set a sandstone, 12 x 12 x 8 ins. marked 1/

Township 4 South Range 2 West of Uintah Merid.

Chains	
	"1/16" on N. face in a mound of earth, 30 ins. diam. at base & 12 ins. high for 1/16 Sec. Cor.
80.53	To the corner to Secs. 1. 2. 11 & 12. Land undulating. Good grass & some sage Soil 1st rate.
	From the corner to Secs. 34 & 35 on the First Standard Parallel South Drum North bet. Secs. 34 & 35 Var. 16° 20' E.
20.00	Set a cottonwood post 36 ins. long by 3 ins. sq. marked on N. face "1/16" in a mound of earth 2 ft. diam. at base & 12 ins. high, dug 2 pits 18 x 18 x 18 ins. on N & S. line, distant 5 ft. from post for 1/16 Sec. cor. Land undulating Sage brush & bunch grass. Soil 1st rate.
40.00	Set a cottonwood post 36 ins. long by 3 ins. sq. marked on N. face "1/4" in a mound of earth 2 ft. diam. at base & 12 ins. high, dug pits 18 x 18 x 18 ins. on N & S. line distant 5 ft. from post for 1/4 Sec. Cor. Land undulating. Sage brush & bunch grass. Soil 1st rate.
60.00	Set a cottonwood post 36 ins. long by 3 ins. sq. marked on N. face "1/16" in a mound of earth 2 ft. diam. at base & 12 ins. high, dug 2 pits. 18 x 18 x 18 ins. on N & S. line distant 5 ft from post from 1/16 Sec. Cor. Land undulating Sage brush, greasewood & grass. Soil, 1st rate.
80.00	Set a sandstone 12 x 9 x 5 ins. marked on N. face "IIIII" von E. face "11" in a mound of earth, 36 ins. diam. at base & 18 ins. high for corner to Secs. 26, 27. 34 & 35 Land gently undulating & covered with sage brush & bunch grass & some Greasewood Soil, 1st rate
	East on a random line bet. secs. 26 & 35 Var. 16° 20' E.
20.00	Set a temporary 1/16 Sec. cor. Land gently rolling. Sagebrush & grass. Soil, 1st rate.
40.00	Set a temporary 1/4 Sec. Cor. Land gently

Township 4 South, Range 2 West of Humbolt Mer.

Chains	
	rolling. Sage brush & grass. Soil 1st rate.
60.00	Set a temporary to Sec. cor. Land gently rolling. Sage brush & bunch grass. Soil 1st rate.
80.02	Intersect the N & S. line at 18 lks. S. of the corner to Secs. 25, 26, 35 & 36. Land gently rolling. Sage & grass. Soil 1st rate. From this corner S. run S. 89° 52' W. on a true line bet. secs. 26 & 35 with the same var.
20.00	Set a cottonwood post 36 ins. long by 3 ins. sq. marked on E. face "26" in a mound of earth 2 ft. diam. at base & 12 ins. high, dug 2 pits 18 x 18 x 18 ins. on E. & W. line 5 ft. distant from post for 1/4 sec. cor.
40.01	Set a cottonwood post 36 ins. long by 3 ins. sq. marked on E. face "1/4" in a mound of earth 2 ft. diam. at base & 12 ins. high, dug 2 pits 18 x 18 x 18 ins. on E. & W. line 5 ft. distant from post for 1/4 sec. cor.
60.02	Set a cottonwood post 36 ins. long by 3 ins. sq. marked on E. face "26" in a mound of earth 2 ft. diam. at base & 12 ins. high, dug 2 pits 18 x 18 x 18 ins. on E. & W. line 5 ft. distant from post for 1/6 sec. cor.
80.02	To the corner to Secs. 26, 27, 34 & 35. Land, rolling. Sage brush & grass. Soil 1st rate.

North bet. secs. 26 & 27.
Var. 16° 20' E.

20.00	Set a sandstone, 18 x 10 x 6 ins. marked "1/6" on N. face in a mound of earth, 2 ft. diam. at base & 12 ins. high for 1/6 sec. cor. situated on west slope of ridge. Land rough & mountainous. Grass. Soil 1st rate.
37.00	Top of small ridge & descend to canon
40.00	Set a sandstone, 26 x 12 x 5 ins. marked "1/4" on N. face in a mound of earth, 2 ft. diam. at base & 12 ins. high for 1/4 sec. cor. situated in dry canon, course S. by E. Land rough & mountainous. Grass. Soil, 1st rate.

Township 4 South Range 2 West of Umatilla Merid.

Chains	
17.00	Top of small ridge
59.00	Descend from ridge do
60.00	Set a sandstone, 25 x 10 x 5 ins. marked "1/16" on N face in a mound of earth 2 ft. diam. at base & 12 ins. high for 1/16 Sec. Cor. Situated in valley. Land rough & mountainous Grass. Soil, 1st rate.
80.00	Set a sandstone 14 x 12 x 5 ins. marked "1111" on N. face & "11" on E. face in a mound of earth 36 ins. diam. at base & 18 ins. high for corner to Secs. 22, 23, 26 & 27 Land rough & mountainous, covered with white sage & bunch grass. Soil, 1st rate.
	East on a random line bet. secs. 23 & 26 Var. 16° 20' E.
20.00	Set a temporary 1/16 Sec. cor. Land undulating. Sage brush & grass. Soil 1st rate.
40.00	Set a temporary 1/4 sec. cor. Land undulating Sage brush & grass. Soil. 1st rate.
60.00	Set a temporary 1/16 sec. cor. Land undulating Sage brush & grass. Soil. 1st rate.
80.14	Intersect the N & S. line at 27 lks. South of the corner to Secs. 23, 24, 25 & 26. Land rolling. Sage brush & grass. Soil 1st rate From this corner I run S. 89° 48' W. on a true line bet. secs. 23 & 26 with the same var.
20.03	Set a sandstone 13 x 16 x 5 ins. marked "1/16" on E. face in a mound of earth, 2 ft. diam. at base & 12 ins. high for 1/16 Sec. cor. Situated on N. side of hill.
40.07	Set a cottonwood post 36 ins. long by 3 ins. sq. marked on E. face "1/4" in a mound of earth 2 ft. diam. at base & 12 ins. high, dug 2 pits 18 x 18 x 18 ins. on E & W. line 5 ft. distant from post for 1/4 Sec. Cor.
60.11	Set a sandstone, 24 x 16 x 5 ins. marked "1/16" on E. face in a mound of earth 2 ft. diam. at base & 12 ins. high for 1/16 Sec. Cor.

Township 4 South Range 2 West of Uintah Mer.

Chains	
80.14	To the corner to Secs. 22, 23, 26 & 27 Land undulating. Sage brush & bunch grass Soil, 1st rate.
	North bet. Secs. 22 & 23 Var. 16° 20' E.
19.00	Brow of hill & descend
20.00	Set a sandstone, 14 x 12 x 4 ins. marked "16" on N. face in a mound of earth, 2 ft. diam. at base & 12 ins. high for 1/16 Sec. Cor. Land undulating. Sage & grass. Soil, 1st rate
40.00	Set a cottonwood post, 36 ins. long by 3 ins. sq. marked on N. face "¼" in a mound of earth 2 ft. diam. at base & 12 ins. high, dug 2 pits 18 x 18 x 18 ins. on N & S. line 5 ft. distant from post for ¼ Sec. Cor.
60.00	Land undulating. Sage & grass. Soil, 1st rate.
60.00	Set a cottonwood post 36 ins. long by 3 ins. sq. marked on N. face "16" in a mound of earth 2½ ft. diam. at base & 12 ins. high, dug 2 pits 18 x 18 x 18 ins. on N & S. line 5 ft. distant from post for 1/16 Sec. Cor.
80.00	Set a sandstone, 14 x 12 x 3 ins. marked "111" on N. face & "11" on E. face in a mound of earth & stone 36 ins. diam. at base & 18 ins. high for corner to Secs. 14, 15, 22 & 23 Land undulating prairie. White sage & grass Soil, 1st rate.
	East on a random line bet. Secs. 14 & 23 Var. 16° 20' E.
10.00	Out of of very small rise about 10 ft. to table land
20.00	Set a temporary 1/16 Sec. Cor. Land prairie Good grass. Scattering white sage. Soil, 1st rate.
40.00	Set a temporary ¼ Sec. Cor. Land prairie, Good grass. Scattering white sage. Soil, 1st rate.
60.00	Set a temporary 1/16 Sec. Cor. Land prairie Good grass. Scattering white sage. Soil, 1st rate.
80.10	Intersect the N & S. line 32 links North of the corner to Secs. 13, 14, 23 & 24 Land prairie Good grass. Scattering white sage. Soil, 1st rate.

Township 4 South Range 2 West of Uintah Merid.

Chains	
	From this cor. S run N. 89° 46' W. on a true line bet. Secs. 14 & 23 with the same var.
20.02	Set a sandstone, 15x12x7 ins. marked "¼" on E. face in a mound of earth & stones, 36 ins. diam. at base & 12 ins. high for ¼ Sec. Cor.
40.05	Set a sandstone, 12x8x6 ins. marked "¼" on E. face in a mound of earth, 36 ins. diam. at base & 12 ins. high for ¼ Sec. Cor.
60.08	Set a cottonwood post 36 ins. long by 3 ins. sq. marked on E. face "16" in a mound of earth, 2 ft. diam. at base & 12 ins. high, dug 2 pits 18x18x18 ins. on E. & W. line 5 ft. distant from post for 16 Sec. Cor.
80.10	To the corner to Secs. 14, 15, 22 & 23 Land prairie. good grass. Scattering white sage Soil, 1st rate.
	Nov. 2. 1882.
	North bet. Secs. 14 & 15 Var. 16° 20' E.
18.50	Crossed small hill & wash.
20.00	Set a sandstone, 22x8x5 ins. marked "16" on N. face in a mound of earth, 36 ins. diam. at base & 12 ins. high for 16 Sec. Cor. Land gently undulating. Grass. Soil. 1st rate.
	Land gently rising do
40.00	Set a sandstone, 14x9x5 ins. marked "¼" on N. face in a mound of earth, 36 ins. diam. at base & 12 ins. high for ¼ Sec. Cor. Land gently undulating. Soil. 1st rate.
60.00	Set a sandstone, 12x9x7 ins. marked "16" on N. face in a mound of earth, 36 ins diam. at base & 12 ins. high for 16 Sec. cor. Land level, bunch grass & sage. Soil, 1st rate.
80.00	Set a sandstone, 12x10x5 ins. marked "11" on the N. face & "11" on the E. face in a mound of earth 36 ins. diam. at base & 18 ins. high for corner do Secs. 10, 11, 14 & 15. Land undulating prairie. Grass & white sage. Soil, 1st rate.

Township 4 South Range 2 West of Principal Mer.

Chains	
	East on a random line bet. secs. 11 & 14. Var. 16° 20' E.
20.00	Set a temporary 1/16 Sec. Cor. Land gently undulating Soil, 1st rate. Scattering grass.
40.00	Set a temporary 1/4 Sec. cor. Land gently undulating Scattering grass. Soil 1st rate.
60.00	Set a temporary 1/16 Sec. cor. Land gently undulating Scattering grass. Soil 1st rate.
80.20	Intersect the N. & S. line 44 links South of the corner to Secs. 11, 12, 13 & 14. Land gently undulating Scattering grass. Soil 1st rate. From this cor. I run S. 89° 40' W. on a true line bet. Secs. 11 & 14 with the same var.
20.05	Set a cottonwood post 36 ins. long by 3 ins. sq. marked "1/16" on E. face in a mound of earth 2½ ft. diam. at base & 12 ins. high, dug 2 pits 18 x 18 x 18 ins. on E. & W. line 5 ft. distant from post for 1/16 Sec. Cor.
40.10	Set a cottonwood post 36 ins. long by 3 ins. sq. marked "1/4" on E. face in a mound of earth 2½ ft. diam. at base & 12 ins. high, dug 2 pits 18 x 18 x 18 ins. on E. & W. line 5 ft. distant from post for 1/4 Sec. Cor.
60.15	Set a cottonwood post 36 ins. long by 3 ins. sq. marked "1/16" on E. face in a mound of earth 2½ ft. diam. at base & 12 ins. high, dug 2 pits 18 x 18 x 18 ins. on E. & W. line 5 ft. distant from post for 1/16 Sec. Cor.
80.20	To the corner to Secs. 10, 11, 14 & 15. Land, gently undulating. Scattering grass. Soil, 1st rate.
	North bet. Secs. 10 & 11. Var. 16° 20' E.
	Ascend to bluff.
20.00	Set a sandstone, 18 x 16 x 6 ins. marked "1/16" on N. face in a mound of earth, 36 ins. diam. at base & 12 ins. high for 1/16 Sec. Cor. situated on south slope of bluff. Land mountainous & rough. Soil, 2d rate.

Township 4 South, Range 2 West of Uintah Mer'd.

Chains	
40.00	Set a cottonwood post 36 ins. long by 3 ins. sq. marked "¼" on N. face in a mound of earth, 30 ins. diam. at base & 12 ins. high for ¼ Sec. Cor. Land mountainous Soil, 2d rate, Grass & sage.
60.00	Set a sandstone, 11 x 8 x 6 ins. marked "16" on N. face in a mound of earth, 30 ins. diam. at base & 12 ins. high for 16 Sec. Cor. Land, mountainous. Grass & sage. Soil 2d rate.
80.00	Set a sandstone, 10 x 10 x 8 ins. marked "1." on the N. face & "1" on the E. face in a mound of earth, 36 ins. diam. at base & 18 ins. high for corner to Secs. 2, 3, 10 & 11 Land mountainous. Grass & sage Soil 2d rate.
	East on a random line bet. Secs. 2 & 11. Var. 16° 20' E.
20.00	Set a temporary 16 Sec. Cor. Land undulating Bunch grass. Soil. 1st rate.
40.00	Set a temporary ¼ Sec. Cor. Land undulating Bunch grass. Soil, 1st rate.
60.00	Set a temporary 16 Sec. Cor. Land undulating Bunch grass. Soil, 1st rate.
79.96	Intersect the N. & S. line 14 links North of the corner to Secs. 1, 2, 11 & 12. Land undulating, Bunch grass. Soil, 1st rate. From this Cor. I run N. 89° 54' W. on a true line bet. Secs. 2 & 11 with the same var.
79.99	Set a sandstone, 17 x 5 x 8 ins. marked "16" on E. face in a mound of earth, 30 ins. diam. at base & 12 ins. high for 16 Sec. Cor.
39.98	Set a sandstone, 12 x 8 x 6 ins. marked "¼" on E. face in a mound of earth, 30 ins. diam. at base & 12 ins. high for ¼ Sec. Cor.
59.97	Set a sandstone, 17 x 8 x 5 ins. marked "16" on E. face in a mound of earth, 30 ins. diam. at base & 12 ins. high for 16 Sec. Cor.
79.96	To the corner to Secs. 2, 3, 10 & 11. Land undulating, bunch grass. Soil, 1st rate.

Township 4 South Range 2 West of Uintah M

Chains	
	North on a random line bet. secs. 2 & 3
	Var. 16° 20' E.
20.00	Set a temporary 1/16 Sec. cor. Land undulating white sage & grass. Soil 1st rate.
40.00	Set a temporary 1/4 Sec. cor. Land undulating white sage & grass. Soil, 1st rate.
60.00	Set a temporary 1/16 Sec. cor. Land undulating white sage & grass. Soil, 1st rate.
80.72	Intersect the N. Bdy. of Township 5 7/8 lks. West of the corner to Secs. 2, 3, 34 & 35 Land rolling. Sage & grass. Soil 1st rate
	From this Cor. I run
	S. 00° 24' W. on a true line bet. Secs. 2 & 3 with the same var.
20.72	Set a sandstone, 12 x 12 x 4 ins. marked "1/16" on N. face in a mound of earth, 30 ins. diam. at base & 12 ins. high for 1/16 Sec. cor.
40.72	Set a cottonwood post 36 ins. long by 3 ins. sq. marked on N. face "1/4" in a mound of earth, 2 ft. diam. at base & 12 ins. high dug 2 pits 18 x 18 x 18 ins. on N. & S. line distant 5 ft. from post for 1/4 Sec. cor.
60.72	Set a cottonwood post 36 ins. long by 3 ins. sq. marked on N. face "1/16" in a mound of earth 2 ft. diam. at base & 12 ins. high, dug 2 pits 18 x 18 x 18 ins. on N. & S. line distant 5 ft. from post for 1/16 Sec. cor.
80.72	To the corner to Secs. 2, 3, 10 & 11 Land undulating. Sage & grass Soil, 1st rate

From the corner to Secs. 33 & 34 on the First Standard Parallel South, I run North bet. Secs. 33 & 34

Var. 16° 20' E.

20.00	Set a sandstone, 12 x 12 x 6 ins. marked on N. face "1/16" in a mound of earth, 30 ins. diam. at base & 12 ins. high for 1/16 Sec. cor. situated on top of hill. Land mountainous Sage Brush. Soil 2nd rate.

Township 4 South Range 2 West of Uintah Meried.

Chains	
40.00	Set a cottonwood post 36 ins. long by 3 ins sq. marked on N. face "¼" in a mound of earth 2½ ft. diam. at base & 12 ins. high, dug 2 pits 18 X 18 X 18 ins. on N. & S. line distant 5 ft. from post for ¼ Sec. cor. Land rough & mountainous. Soil, 2nd rate
60.00	Set a sandstone, 18 X 10 X 3 ins. marked "16" on N. face in a mound of earth, 30 ins. diam. at base & 12 ins. high for 16 Sec. Cor. Land rough & mountainous. Soil, 1st rate
80.00	Set a sandstone, 14 X 10 X 10 ins. marked on the N. face "IIIII" & on the E. face "III" in a mound of earth, 36 ins. diam. at base & 12 ins. high for corner to Secs. 27, 28, 33 & 34. Land mountainous & rough. Sage & grass Soil, 1st & 2nd rates
	East on a random line bet. Secs. 27 & 34 Var. 16° 20' E.
10.00	Water drain or gulch S. by E.
20.00	Set a temporary 16 Sec. cor. Land rough & mountainous. Sage. Soil, 2nd rate
40.00	Set a temporary ¼ Sec. cor. Land rough & mountainous. Sage & greasewood. Soil. 2nd rate.
50.00	Ravine, course S. by E. thence ascend
60.00	Set a temporary 16 Sec. cor. Land rough & mountainous. Sage brush. Soil, 2nd rate.
79.98	Intersect the N. & S. line 19 lks. North of the corner to Secs. 26. 27. 34 & 35. Land. rolling Sage brush. Soil, 2nd rate. From this corner I run N. 89° 52' W. on a true line bet. Secs. 27 & 34 with the same var.
20.00	Set a cottonwood post, 36 ins. long by 3 ins sq. marked "16" on E. face in a mound of earth 2½ ft. diam. at base & 12 ins. high dug 2 pits 18 X 18 X 18 ins. on E. & W. line, distant 5 ft. from post for 16 Sec. cor.
39.99	Set a cottonwood post 36 ins. long by 3 ins sq. marked "¼" on E. face in a mound of earth, 2½ ft. diam. at base & 12 ins. high

Township 4 South, Range 2 West of Utah Mer.

Chains	
	dug 2 pits. 18×18×18 ins. on E & W. line distant 5 ft. from post for ¼ Sec. cor.
59.98	Set a cottonwood post 36 ins. long by 3 ins. sq. marked "¼" on E. face in a mound of earth 2½ ft. diam. at base & 12 ins. high, dug 2 pits 18×18×18 ins. on E & W. line distant 5 ft. from post for ¼ Sec. cor.
79.98	To the corner to Secs. 27, 28, 33 & 34 Land, rough & mountainous. Sage brush. Soil, 2nd rate.

North bet. Secs. 27 & 28
Var. 16° 20' E.

13.00	Descend rough hill
20.00	Set a sandstone 16×12×3 ins. marked "¼" on N. face in a mound of earth, 2½ ft. diam. at base & 12 ins. high for ¼ Sec. cor.
25.00	Ascend over rough ridge & thence descend to cañon. Soil, 1st rate.
40.00	Set a sandstone, 26×12×5 ins. marked "¼" on N. face in a mound of earth, 2½ ft. diam. at base & 12 ins. high for ¼ Sec. cor. Land rough & mountainous. Soil, 2nd rate. Thence ascend over ridge & descend to
60.00	Set a sandstone, 25×8×5 ins. marked "¼" on N. face in a mound of earth 2½ ft. diam. at base & 12 ins. high for ¼ Sec. cor. Land rough & mountainous. Soil 1st. rate. Monument situated on slope of ridge Thence descending gently on North slope to
80.00	Set a sandstone, 13×9×4 ins. marked "1111" on N. face & on E. face "111." in a mound of earth, 36 ins. diam. at base & 18 ins. high for corner to Secs. 21, 22, 27 & 28 on North slope Land mountainous & rough. Sage & some grass Soil, 1st rate.

East on a random line bet. Secs. 22 & 27.
Var. 16° 20' E.

20.00	Set a temporary ¼ Sec. cor. Land undulating Soil, 1st rate. Grass & sage.

ownship 4 South Range 2 West of Uintah Merid.

Chains	
40.00	Set a temporary ¼ Sec. cor. Land undulating Some grass & sage. Soil, 1st rate.
60.00	Set a temporary ¼ Sec. cor. on N. side of ridge Land mountainous. Sage & grass. Soil, 1st rate.
80.04	Intersect the N. & S. line 24 links South of the corner to Secs. 22, 23, 26 & 27. Land rough, Sage & grass. Soil, 1st rate. From this cor. I run S. 89° 50' W. on a true line bet. Secs. 22 & 27. with the same var.
20.01	Set a sandstone 14 x 6 x 6 ins. marked "¼" on E. face in a mound of earth, 2½ ft. diam. at base & 12 ins. high for ¼ Sec. cor.
40.02	Set a sandstone, 24 x 10 x 3 ins. marked "¼" on E. face in a mound of earth 2½ ft. diam. at base & 12 ins. high for ¼ Sec. cor.
60.03	Set a sandstone, 12 x 6½ x 6½ ins. marked on E face in a mound of earth 2½ ft. diam. at base & 12 ins. high for ¼ Sec. cor
80.04	To the corner to Secs. 21, 22, 27 & 28 Land rough & mountainous. Grass & sage Soil, 1st rate.

Nov. 3d. 1887

North bet. Secs. 21 & 22
Var. 16° 20' E.

20.00	Set a sandstone, 13 x 11 x 4 ins. marked "¼" on N. face in a mound of earth 2½ ft. diam. at base & 12 ins. high for ¼ Sec. cor situated on high flat ground. Land undulating. Grass & sage. Soil, 1st rate.
40.00	Set a cottonwood post 36 ins. long by 3 ins sq. marked on N. face ¼" in a mound of earth 2½ ft. diam. at base & 12 ins. high dug 2 pits 18 x 18 x 18 ins. on N. & S. line 5 ft. distant from post for ¼ Sec. cor
60.00	Set a cottonwood post 36 ins. long by 3 ins. sq. marked ¼ on N. face in a mound of earth 2½ ft. diam. at base & 12 ins high dug 2 pits 18 x 18 x 18 ins. on N. & S. line 5 ft. distant from post for ¼ Sec. cor.

Township 4 South, Range 2 West of Uintah M

Chains	
	situated on edge of gulch. Land undulating. Sage & grass. Soil 1st rate.
80.00	Set a sandstone in prairie 12 x 12 x 4 ins. marked on N. face "111" & on E. face "111" in a mound of earth 2½ ft. diam. at base & 18 ins. high for corner to Secs. 15, 16, 21 & 22. Land generally undulating prairie. Grass. Soil 1st rate.
	East on a random line bet. Secs. 15 & 22. Var. 16° 20' E.
20.00	Set a temporary ¼ Sec. cor. Land, level prairie. Soil, 1st rate. Sage & Grass
40.00	Set a temporary ¼ Sec. cor. Land level prairie. Sage, brush & Grass. Soil 1st rate
60.00	Set a temporary ¼ Sec. cor. Land gradually ascending. Sage, brush & grass. Soil. 1st rate
80.06	Intersect the N. & S. line at 16 links South of the corner to Secs. 14, 15, 22 & 23. Land gradually ascending & prairie. Soil 1st rate. From this corner run S. 89° 53' W. on a true line bet. Secs. 15 & 22 with the same var.
20.01	Set a sandstone, 13 x 10 x 9 ins. marked "¼" on E. face in a mound of earth, 2½ ft. diam. at base & 12 ins. high with pile of stones for ¼ Sec. cor.
40.03	Set a sandstone, 10 x 10 x 5 ins. marked "¼" on E. face in a large pile of stones & earth, 3 ft. diam. at base & 18 ins. high for ¼ Sec. cor.
60.05	Set a sandstone, 9 x 8 x 7½ ins. marked "¼" on E. face in a large pile of stones & earth, 3 ft. diam. at base & 18 ins. high for ¼ Sec. cor.
80.06	To the corner to Secs. 15, 16, 21 & 22. Land, prairie. Sage brush & grass. Soil, 1st rate.
	North bet. Secs. 15 & 16. Var. 16° 20' E.
20.00	Set a sandstone, 18 x 7 x 4 ins. marked "¼" on N. face in a mound of earth, 2½ ft.

Township 4 South. Range 2 West of Uintah Meridian.

Chains	
	diam. at base & 12 ins. high for 1/16 Sec. cor. Land level prairie. Sage & grass. Soil 1st rate
30.00	Ascend small ridge 60 ft. high
40.00	Set a sandstone, 18 x 6 x 6 ins. marked "1/4" on N. face in a mound of earth 2½ ft. diam. at base & 12 ins. high for 1/4 Sec. cor. Land slightly undulating. Sage & grass. Soil 1st rate.
60.00	Set a cottonwood post 36 ins. long by 3 ins. sq. marked on N. face "1/16" in a mound of earth 2½ ft. diam. at base & 12 ins. high dug 2 pits on N. & S. line, 18 x 18 x 18 ins. 6 ft. distant from post for 1/16 Sec. cor. Land undulating. Sagebrush & grass. Soil 1st rate.
80.00	Set a boulder (sandstone) 4 ft. x 3 ft. x 18 ins. marked on N. face "11" & on E. face "111" out of ground for corner to Secs. 9, 10, 15 & 16. Land undulating prairie. Sagebrush & grass Soil 1st rate.
	East on a random line bet. Secs. 10 & 15. Var. 16° 20' E.
20.00	Set a temporary 1/16 Sec. cor. Land undulating prairie, grass, sagebrush & greasewood Soil 1st rate.
40.00	Set a temporary 1/4 Sec. cor. Land undulating prairie. Scattering grass, sagebrush & greasewood. Soil 1st rate.
60.00	Set a temporary 1/16 Sec. cor. Land undulating prairie, scattering grass, sage brush & greasewood. Soil 1st rate.
80.10	Intersect the N. & S. line 33 links North of the corner to Secs. 10, 11, 14 & 15. Land undulating prairie, sage, grass and greasewood: Soil, 1st rate. From this corner I run N. 89° 46' W. on a true line bet. Secs. 10 & 15 with the same var.
20.02	Set a cottonwood post 36 ins. long by 3 ins. sq. marked 1/16 on E. face in a mound of earth 2½ ft. diam. at base & 12 ins. high dug 2 pits 18 x 18 x 18 ins. on E. & W. line 6 ft. distant from post for 1/16 Sec. cor.

Township 4 South, Range 2 West of Uintah M

Chains	
40.00	Set a cottonwood post 36 ins. long by 3 ins sq. marked "¼" on E. face in a mound of earth 2½ ft. diam. at base & 12 ins. high, for ¼ Sec. cor. dug 2 pits 18 x 18 x 18 ins. 5 ft. distant from post.
60.08	Set a cottonwood post 36 ins. long by 3 ins sq. marked "⅙" on E. face in a mound of earth 2½ ft. diam. at base & 12 ins. high, dug 2 pits 18 x 18 x 18 ins. 5 ft. distant from post on E. & W. line for ⅙ Sec. cor.
80.10	To the corner to Secs. 9. 10, 15 & 16. Land undulating prairie. Sagebrush & grass. Soil 1st rate.

North bet. secs. 9 & 10
Var. 16° 20' E.

20.00	Set a sandstone, 10 x 10 x 6 ins. marked "⅙" on N. face in a mound of earth, 2½ ft. diam. at base & 12 ins. high for ⅙ Sec. cor. Land undulating. Grass & sage. Soil 1st rate.
40.00	Set a cottonwood post 36 ins. long by 3 ins sq. marked "¼" on N. face in a mound of earth, 2½ ft. diam. at base & 12 ins. high. dug 2 pits 18 x 18 x 18 ins. on N. & S. line 5 ft. distant from post for ¼ Sec. cor.
60.00	Set a cottonwood post 36 ins. long by 3 ins sq. marked "⅙" on N. face in a mound of earth, 2½ ft. diam. at base & 12 ins. high. dug 2 pits 18 x 18 x 18 ins on N. & S. line, 5 ft. distant from post for ⅙ Sec. cor.
80.00	Set a sandstone, 12 x 10 x 6 ins. marked on N. face "1" & on E. face "111" in a mound of earth 2½ ft. diam. at base & 18 ins. high for cor. to Secs. 3, 4, 9 & 10. Land undulating. Bunch grass & sage Soil 1st rate.

East on a random line bet. Secs. 3 & 10
Var. 16° 20' E.

20.00	Set a temporary ⅙ Sec. cor. Land undulating. Sage brush & grass. Soil, 1st rate.

Township 4 South, Range 2 West of Uintah Merid.

Chains	
40.00	Set a temporary ¼ Sec. cor. Land undulating Sage brush & grass. Soil, 1st rate.
60.00	Set a temporary ⅙ Sec. cor. Land undulating Sage brush & grass. Soil, 1st rate.
80.12	Intersect the N. & S. line 45 links South of the corner to Secs. 2, 3, 10 & 11. Land undulating. Sage & grass. Soil 1st rate. From this cor. I run S. 89° 41' W. on a true line bet. Secs. 3 & 10 with the same var.
20.03	Set a sandstone 8 x 8 x 8 ins. marked "⅙" on E face in a mound of earth, 2½ ft. diam. at base & 12 ins. high for ⅙ Sec. cor.
40.06	Set a sandstone, 9 x 9 x 7 ins. marked "¼" on E face in a mound of earth 2½ ft. diam. at base & 12 ins. high for ¼ Sec. cor.
60.09	Set a sandstone, 10 x 9 x 8 ins. marked "⅙" on E face in a mound of earth 2½ ft. diam. at base & 12 ins. high for ⅙ Sec. cor.
80.12	To the corner to Secs. 3. 4. 9 & 10 Land undulating prairie. Bunch grass. Soil, 1st rate.

North on a random line bet. Secs. 3 & 4
Var. 16° 20' E.

20.00	Set a temporary ⅙ Sec. cor. Land undulating prairie, white sage & grass. Soil. 1st rate
40.00	Set a temporary ¼ Sec. cor. Land level prairie, white sage & grass. Soil. 1st rate.
50.00	Edge of bluffs. 250 ft. high & descend to
60.00	Set a temporary ⅙ Sec. cor. Land broken. Sage brush & grass. Soil, 2d rate.
80.35	Intersect the North Bdy. of R. 5 W. 57 links West of the corner to Secs. 3. 4. 33 & 34. Land undulating Sage & grass. Soil 1st & 2d rates. From this cor. I run S. 00° 24' W. on a true line bet. secs. 3 & 4 with the same var.
20.35	Set a sandstone, 14 x 12 x 6 ins. marked ⅙" on N. face in a mound of earth 2½ ft. diam. at base & 12 ins. high for ⅙ Sec. cor.

Township 4 South Range 2 West of Uintah

Chains	
40.35	Set a cottonwood post 36 ins. long by 3 ins. sq. marked "¼" on N. face in a mound of earth 2½ ft. diam. at base & 12 ins. high dug 2 pits 18 x 18 x 18 ins. on N. & S. line 5 ft. distant from post for ¼ Sec. Cor.
60.35	Set a cottonwood post 36 ins. long by 3 ins. sq. marked "⅙" on N. face in a mound of earth, 2½ ft. diam. at base & 12 ins. high dug 2 pits 18 x 18 x 18 ins. on N. & S. line 5 ft. distant from post for ⅙ Sec. Cor.
80.35	To the corner to Secs. 3, 4, 9 & 10 Land part mountainous & part rolling Soil, 1st & 2d rate. Nov. 4th. 1882.

From the corner to Secs. 32 & 33 on the First Standard Parallel South, 5 ms. North bet. Secs. 32 & 33.

Var. 16° 20' E.

20.00	Set a sandstone 13 x 10 x 6 ins. marked on N. face "⅙" in a mound of earth 2½ ft. diam. at base & 12 ins. high for ⅙ Sec. Cor. Land mountainous. Soil sandy & 2d rate.
40.00	Set a cottonwood post 36 ins. long by 3 ins. sq. marked on the N. face "¼" in a mound of earth 2½ ft. diam. at base & 12 ins. high dug 2 pits 18 x 18 x 18 ins. on N. & S. line 5 ft. distant from post for ¼ Sec. Cor. Land rough & mountainous. Soil, 2d rate.
60.00	Set a sandstone, 18 x 10 x 3 ins. marked "⅙" on N. face in a mound of earth 2½ ft. diam. at base & 12 ins. high for ⅙ Sec. Cor. Land mountainous. Soil, 2d rate.
70.00	Thence descend to
80.00	Set a sandstone, 18 x 12 x 4 ins. marked "IIIII" on N. face & "IIII" on E. face in a mound of earth, 3 ft. diam. at base & 18 ins. high for corner to Secs. 28, 29, 32 & 33 Land rough & mountainous, Sage brush, greasewood, & scattering bunch grass Soil, 2d rate.

Township 4 South, Range 2 West of Uintah Meridian.

Chains	
	East on a random line bet. Secs. 28 & 33. Var. 16° 20' E.
	Thence descend into valley
20.00	Set a temporary 1/16 Sec. cor. Land rough & mountainous. Soil 1st rate. Sage & grass
40.00	Set a temporary 1/4 Sec. cor. Land rough & mountainous. Sage & grass. Soil. 1st rate.
	Thence ascend to
60.00	Set a temporary 1/16 Sec. cor. on West slope of ridge. Land mountainous. Soil. 1st rate.
80.06	Intersect the N. & S. line 21 links. South of the corner to Secs. 27, 28, 33 & 34 Land mountainous. Sage & grass. Soil 1st rate
	From this corner I run S. 89° 51' W. on a true line bet. Secs. 28 & 33. with the same var.
20.01	Set a sandstone, 35 x 20 x 2½ ins. marked "1/16" on E. face in a mound of earth, 2½ ft. diam. at base & 12 ins. high for 1/16 Sec. cor.
40.03	Set a cottonwood post 36 ins. long by 3 ins. sq. marked on E face "1/4" in a mound of earth 2½ ft. diam. at base & 12 ins. high & dug 2 pits 18 x 18 x 18 ins. on E & W. line 5 ft. distant from post for 1/4 Sec. cor.
60.05	Set a cottonwood post 36 ins. long by 3 ins. sq. marked on E face "1/16" in a mound of earth 2½ ft. diam. at base & 12 ins. high dug 2 pits 18 x 18 x 18 ins on E & W. line 5 ft. distant from post for 1/16 Sec. cor.
80.06	To the corner to Secs. 28, 29, 32 & 33 Land rough & mountainous. Grass & sage. Soil, 1st rate.
	North bet. Secs. 28 & 29. Var. 16° 20' E.
15.00	Top of low hill, descend & ascend to
20.00	Set a sandstone, 14 x 12 x 1½ ins. marked "1/16" on N. face in a mound of earth 2½ ft. diam. at base & 12 ins. high, situated on low flat hill, for 1/16 Sec. cor. Land rough & mountainous. Soil. 1st rate.

Township 4 South, Range 2 West of Uintah

Chains	
	Thence ascend to
40.00	Set a sandstone, 17x14x3 ins. marked "1/4" on N. face in a mound of earth, 2½ ft. diam. at base & 12 ins. high for 1/4 Sec. cor. Land mountainous. Sage & grass. Soil 1st rate. Monument situated on S. slope of ridge.
60.00	Set a sandstone, 18x9x5 ins. marked "1/16" on N. face in a mound of earth, 2½ ft. diam. at base & 12 ins. high for 1/16 Sec. cor. Land mountainous. Sage & grass. Soil 1st rate
72.00	Descend bluffs.
80.00	Set a sandstone, 10x8x8 ins. marked "1111" on N. face & "1111" on E. face in a mound of earth 2½ ft. diam. at base & 18 ins. high. situate on S. slope for cor. to Secs. 20, 21, 28 & 29. Land rough & mountainous. Sage brush & grass. Soil, 1st rate.
	East on a random line bet. Secs. 21 & 28. Var. 16° 20' E.
20.00	Set a temporary 1/16 Sec. cor. on West slope. Land mountainous. Soil. 1st rate
40.00	Set a temporary 1/4 Sec. cor. Land, rough. Soil, 1st rate. Grass & sage brush.
60.00	Set a temporary 1/16 Sec. cor. on West slope. Land mountainous. Grass & sage. Soil, 1st rate
80.10	Intersect the N. & S. line 31 links South of the corner to Secs. 21, 22, 27 & 28. Land rough. Sage & Grass. Soil, 1st rate. From this cor. I run S. 89° 47' W. on a true line bet. Secs. 21 & 28 with the same var.
20.02	Set a sandstone 24x8x3 ins marked 1/16 on E face in a mound of earth 2½ ft. diam. at base & 12 ins. high for 1/16 Sec. cor.
40.05	Set a cottonwood post 36 ins. long by 3 ins sq. marked 1/4 on E. face in a mound of earth, 2½ ft. diam. at base & 12 ins. high. dug 2 pits, 18x18x18 ins. on E & W. line 5 ft. distant from post for 1/4 Sec. cor.
60.08	Set a sandstone, 14x12x12 ins. marked

Township 4 South Range 2 West of Uintah Merid.

Chains	
	"1/16" on E face in a mound of earth 2½ ft. diam. at base & 12 ins. high. for 1/16 Sec. cor.
80.10	To the corner to Secs. 20, 21, 28 & 29. Land mountainous. Sage brush & grass. Soil, 1st rate.
	North bet. Secs. 20 & 21. Var. 16° 20' E.
20.00	Set a sandstone, 16 x 13 x 4 ins. marked "1/16" on N. face in a mound of earth 2½ ft. diam. at base & 12 ins. high, situated on gentle slope. for 1/16 Sec. cor. Land undulating. Soil 1st rate.
40.00	Set a cottonwood post 36 ins. long by 3 ins. sq. marked on N. face, in a mound of earth 2½ ft. diam. at base & 12 ins. high. Dug 2 pits 18 x 18 x 18 ins. on N. & S. line 5 ft. distant from post for ¼ Sec. cor. Land undulating. Grass & sage. Soil. 1st rate.
60.00	Set a cottonwood post 36 ins. long by 3 ins sq. marked "1/16" on N. face in a mound of earth 2½ ft. diam. at base & 12 ins. high. Dug 2 pits E & W. line 18 x 18 x 18 ins. 5 ft. distant from post for 1/16 Sec. cor. Land undulating. Grass & sage. Soil, 1st rate.
80.00	Set a sandstone, 14 x 8 x 5 ins. marked "1111" on the N. face & "1111" on the East face in a mound of earth, 2½ ft. diam. at base & 18 ins. high for corner to Secs. 16, 17, 20 & 21. Land undulating. Scattering Grass & sage. Soil, 1st rate.
	East on a random line bet. Secs. 16 & 21. Var. 16° 20' E.
20.00	Set a temporary 1/16 Sec. cor. Land level prairie. Sage & grass. Soil 1st rate.
40.00	Set a temporary ¼ Sec. cor. Land level prairie. Sage brush & grass. Soil. 1st rate.
60.00	Set a temporary 1/16 Sec. cor. Land level prairie. White sage & bunch grass. Soil. 1st rate.
79.96	Intersect the N. & S. line 16 links North

Township 4 South, Range 2 West of Uintah Mer

Chains	
	of the corner to Secs. 15, 16, 21 & 22 Land level prairie. white sage & grass. Soil 1st Rate From this corner I run N. 89° 53' W. on a true line bet. Secs. 16 & 21 with the same var.
19.99	Set a sandstone, 9 x 8 x 7 ins. marked "16" on E. face in a mound of earth 2½ ft. diam. at base & 12 ins. high for 16 Sec. Cor.
39.98	Set a sandstone, 9 x 8 x 8 ins. marked "17" on E face in a mound of earth 2½ ft. diam. at base & 12 ins. high for 17 Sec. Cor.
59.97	Set a sandstone, 10 x 9 x 8 ins. marked "16" on E face in a mound of earth 2½ ft. diam. at base & 12 ins. high for 16 Sec. Cor.
79.96	To the corner to Secs. 16, 17, 20 & 21 Land level prairie, Sage brush & grass Soil, 1st rate.
	North bet. Secs. 16 & 17 Var. 16° 20' E.
20.00	Set a sandstone, 14 x 8 x 6 ins. marked "16" on N. face in a mound of earth 2½ ft. diam. at base & 12 ins. high for 16 Sec. Cor. Land level prairie. Grass. Soil, 1st rate.
40.00	Set a sandstone, 18 x 10 x 10 ins. marked "17" on N. face in a mound of earth 2½ ft. diam. at base & 12 ins. high for 17 Sec. Cor. Land level prairie. Grass & sage. Soil, 1st rate.
60.00	Set a sandstone, 12 x 8 x 8 ins. marked "16" on N. face in a mound of earth 2½ ft. diam. at base & 12 ins. high for 16 Sec. Cor. Land undulating. Grass & sage. Soil, 1st rate. Thence over rough & hilly country to
80.00	Set a sandstone 15 x 8 x 6 ins. marked "11" on the N. face & "1111" on the E face in a mound of earth, 2½ ft. diam. at base & 18 ins. high for corner to Secs. 8, 9, 16 & 17 Land level prairie & undulating, with grass & white sage. Soil, 1st rate.

Township 4 South Range 2 West of Uintah Meridian.

Chains	
	East on a random line bet. Secs. 9 & 16. Var. 16° 20' E.
20.00	Set a temporary 1/16 Sec. cor. Land undulating prairie. Grass & sage. Soil 1st rate.
40.00	Set a temporary 1/4 Sec. cor. Land undulating prairie. Grass & sage. Soil 1st rate.
60.00	Set a temporary 1/16 Sec. cor. Land undulating prairie. Grass & sage. Soil 1st rate.
80.16	Intersect the W. B. line 39 links North of the corner to Secs. 9. 10, 15 & 16. Land undulating prairie. Grass. Soil 1st rate. From this cor. I run N. 89° 43' W. on a true line bet. Secs. 9 & 16. with the same var.
20.04	Set a cottonwood post 36 ins. long by 3 ins. sq. marked "1/16" on E face in a mound of earth 2½ ft. diam. at base & 12 ins. high. Dug 2 pits 18 x 18 x 18 ins. on E & W. line 5 ft. distant from post for 1/16 Sec. cor.
40.08	Set a cottonwood post 36 ins. long by 3 ins. sq. marked "1/4" on E face in a mound of earth 2½ ft. diam. at base & 12 ins. high. Dug 2 pits 18 x 18 x 18 ins. on E & W. line 5 ft. distant from post for 1/4 Sec. cor.
60.12	Set a cottonwood post 36 ins. long by 3 ins. sq. marked "1/16" on E. face in a mound of earth 2½ ft. diam. at base & 12 ins. high. Dug 2 pits 18 x 18 x 18 ins. on E & W. line, 5 ft. distant from post for 1/16 Sec. cor.
80.16	To the corner to Secs. 8. 9. 16 & 17. Land undulating prairie. Grass & sage. Soil 1st rate.
	North bet. Secs. 8 & 9. Var. 16° 20' E.
20.00	Set a sandstone, 10 x 10 x 5½ ins. marked "1/16" on N. face in a mound of earth 2½ ft. diam. at base & 12 ins. high on E. slope for 1/16 Sec. cor. Land undulating. Soil 1st rate.
40.00	Set a cottonwood post 36 ins. long by 3 ins. sq. marked "1/4" on N. face in a mound

Township 4 South, Range 2 West of Uintah M.

Chains	
	of earth, 2½ ft. diam. at base & 12 ins. high. Dug 2 pits 18×18×18 ins. on N. & S. line 5 ft. distant from post for ¼ Sec. cor.
	Land undulating. Soil 2nd rate.
60.00	Set a cottonwood post 36 ins. long by 3 ins sq. marked "¼" on N. face in a mound of earth, 2½ ft. diam. at base & 12 ins high. Dug 2 pits 18×18×18 ins. on N. & S. line 5 ft. distant from post for ¼ Sec. cor.
80.00	On gentle West slope. Set a sandstone 18×16×12 ins. marked on the N. face "1" & on the E face "1111" in a mound of earth, 2½ ft. diam. at base & 18 ins. high for corner to Secs. 4, 5, 8 & 9.
	Land generally undulating. Grass & sage. Soil, 1st rate.
	Nov. 5th, 1882.
	East on a random line bet. Secs. 4 & 9. Var. 16° 20' E.
20.00	Set a temporary ¼ Sec. cor. Land undulating. Grass & some sage. Soil 1st rate.
40.00	Set a temporary ¼ Sec. cor. Land undulating. Grass & some sage. Soil 1st rate.
60.00	Set a temporary ¼ Sec. cor. Land undulating. Grass & some sage. Soil, 1st rate.
80.02	Intersect the N. & S. line 15 links South of the corner to Secs. 3, 4, 9 & 10. Land undulating. Grass & some sage. Soil 1st rate.
	From this cor. I run S. 89° 54' W. on a true line bet. Secs. 4 & 9. with the same var.
20.00	Set a sandstone, 14×8×6 ins. marked "¼" on E face in a mound of earth 2½ ft. diam. at base & 12 ins. high for ¼ Sec. cor.
40.01	Set a sandstone, 13×8×6 ins. marked "¼" on E face in a mound of earth 2½ ft. diam. at base & 12 ins. high for ¼ Sec. cor.
60.02	Set a sandstone, 10×8×7 ins. marked "¼" on E face in a mound of earth, 2½ ft. diam. at base & 12 ins. high for ¼ Sec. cor.

Township 4 South Range 2 West of Uintah Merid.

Chains	
80.02	To the corner to Secs. 5, 4, 8 & 9. Land undulating. Sage brush & grass Soil, 1st rate.
	North on a random line bet. Secs. 4 & 5 Var. 16° 20' E.
20.00	Set a temporary 1/16 Sec. cor. Land undulating Grass & sage. Soil, 1st rate.
32.00	Descend to deep ravine, course N. W.
40.00	Set a temporary 1/4 Sec. cor. Land rough. Grass & sage. Soil 1st rate
	Thence over rough & mountainous country to
60.00	Set a temporary 1/16 Sec. cor. situated at bottom of bluffs of table lands. Soil 2d rate.
80.56	Intersect the North Bdy. of Pk. 67 links West of the corner to Secs. 4, 5, 32 & 33 Bottom land of river. Soil 1st & 2d rates From this cor. Drum S. 00° 29' W. on a true line bet. Secs. 4 & 5 with the same var.
70.56	Set a sandstone, 14 x 12 x 12 ins. marked "1/16" on N. face in a mound of earth, 2 1/2 ft. diam. at base & 12 ins. high for 1/16 Sec. cor.
40.56	Set a sandstone, 15 x 12 x 6 ins. marked "1/4" on N. face in a mound of earth, 2 1/2 ft. diam. at base & 12 ins. high for 1/4 Sec. cor.
60.56	Set a cottonwood post 36 ins. long by 3 ins. sq. marked "1/16" on N. face in a mound of earth 2 1/2 ft. diam. at base & 12 ins. high. Dug 2 pits 18 x 18 x 18 ins. on N. & S. line 5 ft. distant from post for 1/16 Sec. cor.
80.56	To the corner to Secs. 4, 5, 8 & 9. Land generally broken & mountainous Sage brush & grass. Soil, 1st & 2d rate.
	From the corner to Secs. 31 & 32 on the First Standard Parallel South, Drum North bet. Secs. 31 & 32 Var. 16° 20' E.

Township 4 South Range 2 West of Uintah Mere

Chains	
20.00	Set a sandstone, 35 x 6 x 5 ins. marked "T6" on N. face in a mound of earth 2½ ft. diam. at base & 12 ins. high for T6 Sec cor. Land rough & mountainous, sandy & rocky. Heavy broken hills. Soil, 2nd & 3rd rate.
39.50	Gulch, course North,
40.00	Set a cottonwood post 36 ins. long by 3 ins. sq. marked "¼" on N. face in a mound of earth 3 ft. diam. at base & 12 ins. high, Dug 2 pits 18 x 18 x 18 ins. on N. & S. line, 5 ft. distant from post for ¼ Sec cor. Land rough & broken, Soil 2nd rate
60.00	Set a sandstone, 18 x 8 x 3 ins. marked "T6" on N. face in a mound of earth 2½ ft. diam. at base & 12 ins. high for T6 Sec cor. Land mountainous. Soil, 2nd rate.
76.00	Ravine, course E.
80.00	Set a sandstone 15 x 10 x 4 ins. marked on N. face "IIIII" & on the E face "IIIII" in a mound of earth, 3 ft. diam. at base & 18 ins. high for corner to Secs. 29, 30, 31 & 32 Land mountainous. Scattering grass & sage. Soil, generally 2nd rate.
	East on a random line bet. Secs. 29 & 32 Var 16° 20' E.
20.00	Set a temporary T6 Sec cor. Land undulating Sage brush & grass. Soil 1st rate.
40.00	Set a temporary ¼ Sec cor. Land undulating Sage brush & grass. Soil, 1st rate.
60.00	Set a temporary T6 Sec cor. Land undulating Sage brush & grass. Soil 1st rate.
80.12	Intersect the N. & S. line 34 links North of the corner to Secs. 28, 29, 32 & 33 Land rolling. Sage brush & grass. Soil 1st rate From this corner I run N. 89° 45' W. on a true line bet. Secs. 29 & 32 with the same var.
20.03	Set a cottonwood post 36 ins. long by 3 ins. sq. marked on E face in a mound of earth, 2½ ft. diam. at base & 12 ins. high

Township 4 South, Range 2 West of Uintah Merid.

Chains	
	Dug 2 pits 18x18x18 ins. on E & W. line 5 ft. distant from post for 1/16 Sec. cor.
40.06	Set a sandstone, 18x15x4 ins. marked "1/4" on face in a mound of earth 2½ ft. diam. at base & 12 ins. high for 1/4 Sec. cor.
60.09	Set a cottonwood post 36 ins. long by 3 ins. sq. marked on E face "1/16" in a mound of earth 2½ ft. diam. at base & 12 ins. high. Dug 2 pits 18x18x18 ins. on E & W. line 5 ft. distant from post for 1/16 Sec. cor.
80.12	To the corner to Secs. 29, 30, 31 & 32 Land undulating. Sage brush & grass. Soil 1st rate.

West on a random line bet. Secs. 30 & 31
Var. 16° 20' E.

20.00	Set a temporary 1/16 Sec. cor. Land undulating Sage brush & grass. Soil 1st rate.
40.00	Set a temporary 1/4 Sec. cor. Gradual ascent undulating. Sage brush & grass. Soil 1st rate
60.00	Set a temporary 1/16 Sec. cor. Land undulating Sage brush & grass. Soil, 1st rate.
80.63	Intersect the West Boundary of T. 6 l links South of the corner to Secs. 25, 30, 31 & 36 Land undulating prairie. Soil 1st rate

From this corner I run
S. 89° 34' E. on a true line bet. Secs. 30 & 31
with the same var.

20.63	Set a cottonwood post 36 ins. long by 3 ins. sq. marked "1/16" on E face in a mound of earth 2½ ft. diam. at base & 12 ins. high. Dug 2 pits 18x18x18 ins. on E & W. line 5 ft. distant from post for 1/16 Sec. cor.
40.63	Set a cottonwood post 36 ins. long by 3 ins. sq. marked "1/4" on E face in a mound of earth 2½ ft. diam. at base & 12 ins. high. Dug 2 pits 18x18x18 ins. on E & W. line 5 ft. distant from post for 1/4 Sec. cor.
60.63	Set a cottonwood post 36 ins. long by 3 ins. sq. marked "1/16" on E face in a mound of earth 2½ ft. diam. at base & 12 ins. high.

Township 4 South Range 2 West of Uintah Me

Chains	
	Dug 2 pits 18x18x18 ins. on S. & W. line 5 ft. distant from post for 1/16 Sec. cor.
80.63	To the corner to Secs. 29. 30. 31 & 32 Land undulating. Sage brush & grass Soil 1st rate.
	North bet. Secs. 29 & 30 Var. 16° 20' E.
20.00	Set a sandstone 12x8x6 ins. marked "1/16" on E. face in a mound of earth 2½ ft. diam. at base & 12 ins. high for 1/16 Sec. cor. Land undulating, grass & sage. Soil, 1st rate
24.00	Ravine course N. E.
40.00	Set a sandstone, 20x8x4 ins. marked "¼" on E. face in a mound of earth 2½ ft. diam. at base & 12 ins. high for ¼ Sec. cor. Situated on low flat ground. Ascend
43.00	Top of small ridge & descend to
60.00	Set a sandstone 15x10x5 ins. marked "1/16" on E. face in a mound of earth 2½ ft. diam. at base & 12 ins. high for 1/16 Sec. cor. Land undulating. Soil, 1st rate
80.00	Set a sandstone, 26x8x5 ins. marked "1111" on the N. face & "1111" on the E. face in a mound of earth 2½ ft. diam. at base & 18 ins. high for corner to Secs. 19. 20, 29 & 30. Land undulating. Grass & sage brush. Soil, 1st rate.
	East on a random line bet. Secs. 20 & 29. Var. 16° 20' E.
20.00	Set a temporary 1/16 Sec. cor. Land undulating Sage brush & grass. Soil 1st rate.
40.00	Set a temporary ¼ Sec. cor. Land undulating Sage brush & grass. Soil, 1st rate
60.00	Set a temporary 1/16 Sec. cor. Land undulating Sage brush & grass. Soil 1st rate.
80.18	Intersect the N. & S. line 28 lks. South of the corner to Secs. 20, 21, 28 & 29. Land undulating. Sage brush & grass Soil, 1st rate.

Township 4 South Range 2 West of Uintah Meridian.

Chains	
	From this corner I run S. 89° 48' W. on a true line bet. Secs. 20 & 29 with the same var.
20.04	Set a cottonwood post 36 ins. long by 3 ins. sq. marked "1/16" on E face in a mound of earth 2½ ft. diam. at base & 12 ins. high. Dug 2 pits 18 X 18 X 18 ins. on E & W. line 5 ft. distant from post for 1/16 Sec. cor.
40.09	Set a sandstone 11 X 9 X 6 ins. marked "¼" on E face in a mound of earth 2½ ft. diam. at base & 12 ins. high for ¼ Sec. cor.
60.14	Set a sandstone 18 X 12 X 3 ins. marked "1/16" on E face in a mound of earth 2½ ft. diam at base & 12 ins. high for 1/16 Sec. cor. situate on E. slope.
80.18	To the corner to Secs. 19. 20, 29 & 30 Land undulating. Sage brush & grass Soil, 1st rate.

West on a random line bet. Secs. 19 & 30
Var. 16° 20' E.

Ascend from dry gulch to

20.00	Set a temporary 1/16 Sec. cor. Land undulating Sage brush & grass. Soil, 1st rate.
40.00	Set a temporary ¼ Sec. Cor. Land undulating Sage brush & grass. Soil, 1st rate. Situate on slope to East. Descend to
60.00	Set a temporary 1/16 Sec. Cor. Land undulating Sage brush & grass. Soil. 1st rate.
80.17	Intersect the West Boundary of Tp. 43 links North of the corner to Secs. 19, 24, 25 & 30 Land undulating. Sage brush & grass. Soil 1st rate.

From this corner I run
N. 89° 42' E. on a true line bet Secs. 19 & 30
with the same var.

20.12	Set a sandstone 10 X 8 X 7 ins. marked "1/16" on E. face in a mound of earth 2½ ft. diam. at base & 12 ins. high for 1/16 Sec. cor.
40.12	Set a sandstone, 14 X 12 X 10 ins. marked "¼" on E face in a mound of earth 2½ ft. diam. at base & 12 ins. high for ¼ Sec. cor.

Township 4 South Range 2 West of Uintah Me

Chains	
60.12	Set a sandstone, 12x8x6 ins. marked "¼" on E face in a mound of earth, 2½ ft. diam. at base x 12 ins. high for ¼ Sec. Cor.
80.17	To the corner to Secs. 19, 20, 29 & 30
	Land undulating. Sage brush & grass
	Soil, 1st rate
	North between Secs. 19 & 20
	Var. 16° 20' E.
20.00	Situate on low hill. Set a sandstone, 18x6x6 ins. marked "¼" on N. face in a mound of earth 2½ ft. diam. at base x 12 ins. high for ¼ Sec. Cor. Land undulating. Sage brush & scattering grass. Soil, 1st rate
40.00	Set a sandstone, 12x12x5 ins. marked "¼" on E. face in a mound of earth 2½ ft. diam. at base x 12 ins. high for ¼ Sec. Cor. Land undulating. Sage & grass. Soil 1st rate.
60.00	Set a sandstone, 12x9x7 ins. marked "¼" on E face in a mound of earth 2½ ft. diam. at base x 12 ins. high for ¼ Sec. Cor. Land undulating. Sage & grass. Soil 1st rate.
80.00	Set a sandstone, 14x8x6 ins. marked "11" on N face & "1111" on E. face in a mound of earth 2½ ft. diam. at base x 18 ins. high for Corner to Secs. 17, 18, 19 & 20. Land generally undulating prairie, covered with white sage & scattering grass. Soil, 1st rate.
	East on a random line bet. Secs. 17 & 20
	Var. 16° 20" E.
20.00	Set a temporary ¼ Sec. Cor. Level valley, bunch grass & white sage. Soil, 1st rate.
40.00	Set a temporary ¼ Sec. Cor. Level prairie, bunch grass & white sage. Soil 1st rate.
60.00	Set a temporary ¼ Sec. Cor. Level prairie bunchgrass, white sage. Soil 1st rate.
80.02	Intersect the N & S line 16 links North of the corner to Secs. 16, 17, 20 & 21 Land prairie, bunchgrass & sage. Soil, 1st rate

Township 4 South, Range 2 West of Uintah Meridian

Chains	
	From this corner I run
	N. 89° 53' W. on a true line bet. Secs. 17 & 20
	with the same var.
20.00	Set a sandstone, 15 x 6 x 6 ins. marked "1/16" on
	E. face in a mound of earth 2½ ft. diam.
	at base & 12 ins. high for 1/16 Sec. Cor.
40.01	Set a sandstone, 12 x 10 x 8 ins. marked "¼" on
	E. face in a mound of earth 2½ ft. diam.
	at base & 12 ins. high for ¼ Sec. Cor.
60.02	Set a sandstone, 12 x 9 x 5 ins. marked "1/16"
	on E. face in a mound of earth 2½ ft. diam.
	at base & 12 ins. high for 1/16 Sec. Cor.
80.02	To the corner to Secs. 17, 18, 19 & 20
	Land level prairie. Scattering sage &
	bunch grass. Splendid grazing
	Soil 1st rate.
	Nov. 6th 1882.

West on a random line bet. Secs. 18 & 19.
Var. 16° 20' E.

20.00	Set a temporary 1/16 Sec. Cor. in flat Land. prairie
	Scattering grass. Soil 1st Rate.
	Thence ascend gradually & descend to
40.00	Set a temporary ¼ Sec. Cor. in flat Land. gently
	rolling prairie. Some grass. Soil, 1st rate
60.00	Set a temporary 1/16 Sec. Cor. Gently ascending
	Land prairie with some grass. Soil 1st rate.
61.00	Ravine or dry bed of stream. E. & E.
79.60	Intersect the West Bdy. of Tp. at 53 links
	South of the corner to Secs. 13, 18, 19 & 24.
	Land rolling & rising. Soil 1st rate.
	From this corner I run
	S. 89° 34' E. on a true line bet. Secs. 18 & 19.
	with the same var.
19.60	Set a sandstone, 22 x 15 x 3 ins. marked "1/16"
	on E. face in a mound of earth 2½ ft. diam.
	at base & 12 ins. high for 1/16 Sec. Cor.
39.60	Set a sandstone, 18 x 10 x 6 ins. marked "¼" on
	E. face in a mound of earth 2½ ft. diam.
	at base & 12 ins. high for ¼ Sec. Cor.
59.60	Set a sandstone, 20 x 15 x 3 ins. marked

Township 4 South Range 2 West of Uintah Mer

Chains	
	"1/16" on E. face in a mound of earth 2½ ft. diam. at base & 12 ins. high for 1/16 Sec Cor.
79.60	To the corner to Secs. 17, 18, 19 & 20 Land gently rolling. Sage & Grass Soil, 1st rate.
	North between Secs. 17 & 18 Var. 16° 20' E.
14.00	Ascend from valley to ridge & descend to
20.00	Set a sandstone, 12 x 12 x 6 ins. marked "1/16" on N. face in a mound of earth 2½ ft. diam. at base & 12 ins. high for 1/16 Sec Cor. Land undulating. Soil, 1st rate & Grass & sage.
22.00	Ascend to table land about 20 ft. high.
34.00	Descend from table land on ridge, course E & N.
40.00	Set a sandstone, 14 x 12 x 4 ins. marked "¼" on N. face in a mound of earth 2½ ft. diam. at base & 12 ins. high for ¼ Sec Cor. Land undulating, covered with white sage & grass. Soil, 1st rate.
41.00	Ascend to table land on ridge E & N.
60.00	Set a sandstone, 20 x 14 x 11 ins. marked "1/16" on N. face in a mound of earth 2½ ft. diam. at base & 12 ins. high for 1/16 Sec Cor. Land undulating. Sage & Grass. Soil, 1st rate.
80.00	Set a sandstone 10 x 10 x 6 ins. marked "1" on N. face & "11111" on E. face in a mound of earth 2½ ft. diam. at base & 12 ins. high for corner to Secs. 7, 8, 17 & 18. Rough land, mountainous. Sage & grass Soil, 1st rate.
	East on a random line bet. Secs 8 & 17 Var. 16° 20' E.
20.00	Set a temporary 1/16 Sec. cor. Land undulating covered with white sage & grass. Soil, 1st rate.
40.00	Set a temporary ¼ Sec. cor. Land undulating covered with white sage & grass. Soil 1st Rate.
60.00	Set a temporary 1/16 Sec. cor. Land undulating white sage & grass. Soil, 1st rate.
80.08	Intersect the N. & S. line 25 links North

Township 4 South Range 2 West of Uintah Meridian.

Chains	
	of the corner to Secs. 8, 9, 16 & 17. Land undulating. white sage & grass. Soil 1st rate. From this corner I run N. 89° 49' W. on a true line bet. Secs. 8 & 17 with the same var.
20.02	Set a cottonwood post 36 ins. long by 3 ins. sq. marked "16" on E face in a mound of earth 2½ ft. diam. at base & 12 ins. high Dug 2 pits 18 x 18 x 18 ins. on E & W. line 5 ft. distant from post for 16 Sec. cor.
40.04	Set a cottonwood post 36 ins. long by 3 ins. sq. marked "¼" on E. face in a mound of earth 2½ ft. diam. at base & 12 ins. high. Dug 2 pits 18 x 18 x 18 ins. on E & W. line 5 ft. distant from post for ¼ Sec. Cor.
60.06	Set a cottonwood post 36 ins. long by 3 ins sq. marked "16" on E. face in a mound of earth, 2½ ft. diam. at base & 12 ins. high Dug 2 pits 18 x 18 x 18 ins. on E & W. line 5 ft. distant from post for 16 Sec. Cor.
80.08	To the corner to Secs. 7. 8. 17. 18 Land undulating. covered with sage & grass Soil, 1st rate.
	West on a random line bet. Secs. 7 & 18. Var. 16° 20' E.
20.00	Set a temporary 16 Sec. cor. Land rough white sage & grass. Soil, 1st rate.
25.00	Top of ascent thence descend to
30.00	Bottom of ravine
35.00	Ascend from ravine
40.00	Set a temporary ¼ Sec. cor. on ascent. Land rough & hilly. Grass & sage. Soil, 1st rate
60.00	Set a temporary 16 Sec. cor. on ascent. Land rough, white sage & grass. Soil 1st rate.
79.63	Intersect the West Boundary of Sp. 51 links South of the corner to Secs. 7, 17, 13 & 18. Land rough. white sage & grass. Soil, 1st rate From this corner I run S. 89° 38' E. on a true line bet. Secs. 7 & 18 with the same var.

Township 4 South Range 2 West of Uintah Meridian

Chains	
19.63	Set a cottonwood post 36 ins. long by 3 ins. sq. marked "1/16" on E. face in a mound of earth 2½ ft. diam. at base & 12 ins. high. Dug 2 pits 18×18×18 ins. on E. & W. line 5 ft. distant from post for 1/16 Sec. cor.
39.63	Set a sandstone, 10×10×5½ ins. marked "¼" on E. face in a mound of earth 2½ ft. diam. at base & 12 ins. high for ¼ Sec. cor.
59.63	Set a cottonwood post 36 ins. long by 3 ins. sq. marked ~~on~~ "1/16" on E. face in a mound of earth 2½ ft. diam. at base & 12 ins. high. Dug 2 pits 18×18×18 ins. on E. & W. line, 5 ft. distant from post for 1/16 Sec. cor.
79.63	To the corner to Secs. 7. 8. 17 & 18. Land rough & mountainous. Grass & sage. Soil, 1st rate.

North bet. Secs. 7 & 8.
Var. 16° 20' E.

20.00	Set a cottonwood post 36 ins. long by 3 ins. sq. marked "1/16" on N. face in a mound of earth 2½ ft. diam. at base & 12 ins. high. Dug 2 pits 18×18×18 ins. on N. & S. line 5 ft. distant from post for 1/16 Sec. cor. Land undulating. Sage & grass. Soil, 1st rate.
40.00	Set a sandstone, 10×10×5 ins. marked "¼" on N. face in a mound of earth 2½ ft. diam. at base & 12 ins. high for ¼ Sec. cor.
45.00	Descend from table land & then ascend to
60.00	Top of bluffs. Land rough & mountainous. Soil 2nd rate. Set a sandstone 16×12×5 ins. marked "1/16" on E. face in a mound of earth 2½ ft. diam. at base & 12 ins. high for 1/16 Sec. cor. Land rough. Soil, 2nd rate.
80.00	Set a sandstone, 16×14×10 ins. marked "1" on N. face & "IIIII" on E. face in a mound of earth 2½ ft. diam. at base & 18 ins. high for the corner to Secs. 5, 6, 7 & 8. Land mountainous. Scattering grass & sage. Soil, 1st rate.

Township 4 South, Range 2 West of Uintah Merid.

Chains	
	East on a random line bet. Secs. 5 & 8. Var. 16° 20' E.
20.00	Set a temporary 1/16 Sec. cor. Land undulating white sage & grass. Soil, 1st rate.
40.00	Set a temporary 1/4 Sec. cor. Land undulating white sage & grass. Soil, 1st rate.
60.00	Set a temporary 1/16 Sec. cor. Land undulating white sage & grass. Soil, 1st rate.
80.08	Intersect the N. & S. line 33 links North of the corner to Secs. 4, 5, 8 & 9. Land, undulating white sage & grass. Soil, 1st rate. From this corner I run N. 89° 46' W. on a true line bet. Secs. 5 & 8 with the same var.
20.02	Set a sandstone, 9 x 8 x 7 ins. marked "1/16" on E. face in a mound of earth 2½ ft. diam. at base & 12 ins. high for 1/16 Sec. cor.
40.04	Set a sandstone, 12 x 8 x 6 ins. marked "1/4" on E. face in a mound of earth 2½ ft. diam. at base & 12 ins. high for 1/4 Sec. cor.
60.06	Set a sandstone, 8 x 8 x 8 ins. marked "1/16" on E face in a mound of earth, 2½ ft. diam. at base & 12 ins. high for 1/16 Sec. cor.
80.08	To the corner to Secs. 5, 6, 7 & 8. Land, undulating. white sage & grass. Soil, 1st rate.
	West on a random line bet. Secs. 6 & 7. Var. 16° 20' E.
1.00	Descend to bottom of cañon & ascend to
9.00	Top of ridge & descend to
18.00	Bottom of cañon
20.00	Set a temporary 1/16 Sec. cor. Land broken & mountainous, with some grass & scattering white sage. Soil, 2d rate. Situated in cañon, thence ascend to
30.00	Edge of bluffs.
40.00	Set a temporary 1/4 Sec. cor. Land broken & mountainous with some grass & scattering white sage. Soil 2d & 3d rate.
57.00	Edge of bluffs & thence descend to

Township 4 South, Range 2 West of Uintah M

Chains	
60.00	Set a temporary ¼ Sec. Cor. Land broken & mountainous. Some grass & scattering white sage. Soil, 2nd & 3rd rate. situated on West slope. thence descend
67.00	Foot of bluffs.
79.49	Intersect the West Boundary of Township 18 links North of the corner to Secs. 1. 6. 7 & 12. Land much broken & mountainous. Some grass & scattering sage. Soil 3rd rate. From this cor. I run. N. 89° 57' E. on a true line bet. Secs. 6 & 7 with the same var.
19.49	Set a sandstone, 16 x 14 x 7 ins. marked "¼" on E face in a mound of earth 2½ ft. diam at base & 12 ins. high for ¼ Sec. cor.
39.49	Set a sandstone, 14 x 8 x 8 ins. marked "¼" on E. face in a mound of earth 2½ ft. diam. at base & 12 ins. high for ¼ Sec. cor.
59.49	Set a sandstone 16 x 16 x 10 ins. marked "¼" on E face in a mound of earth, 2½ ft. diam. at base & 12 ins. high for ¼ Sec. cor.
79.49	To the corner to Secs. 5, 6, 7 & 8 Land mountainous, some white sage & considerable bunch grass Soil, 2nd & 3rd rate.

North on a random line bet. Secs 5 & 6.
Var. 16° 20' E.

1.00	Descend to bottom of canon & thence ascend
20.00	Set a temporary ¼ Sec. cor. Land rough & mountainous. Sage & grass. Soil, 3rd rate.
35.00	Descend steep bluffs to river bottom
40.00	Set a temporary ¼ Sec. Cor. Land, rough & mountainous. with scattering white sage & grass. Soil, 2nd rate.
60.00	Set a temporary ¼ Sec. cor. Land, rolling scattering white sage & grass, Soil, 1st rate. River bottom.
80.48	Intersect the North Boundary of Township 71 links West of the corner common to Secs. 5, 6, 31 & 32. Land gently undu-

Township 4 South Range 2 West of Humboldt Merid.

Chains	
	-lating White sage & grass Soil 1st rate
	From this corner 8 ins
	S. 00° 30' W. on a true line bet. Secs. 5 & 6
	with the same var,
70.48	Set a sandstone, 15 x 10 x 5 ins. marked "1/16" on
	N. face in a mound of earth 2½ ft. diam.
	at base & 12 ins. high for 1/16 Sec. cor.
40.48	Set a sandstone, 15 x 10 x 7 ins. marked "¼" on
	N. face in a mound of earth 2½ ft. diam.
	at base & 12 ins. high for ¼ Sec Cor.
60.48	Set a cottonwood post 36 ins. long by 3 ins
	sq. marked "1/16" on N. face in a mound of
	earth 2½ ft. diam. at base & 12 ins. high
	Dug 2 pits 18 x 18 x 18 ins. on N & S. line
	5 ft. distant from post for 1/16 Sec Cor.
80.48	To the corner to Secs. 5, 6, 7 & 8
	Land mountainous, Scattering white
	sage & bunch grass.
	Soil, 1st & 2nd rate. Nov 7th 1882

Original

Examined by.....

Compared by.....

BOOK A-272

FIELD NOTES

OF THE SURVEY OF THE

Subdivisional

in 16 Lines

OF

Township No. 4 South

Range No. 2 West

OF THE

UINTAH SPECIAL MERIDIAN

IN

Utah Territory,

AS SURVEYED BY

DANIEL G. MAJOR,

U. S. Surveyor,

Under his Contract,

Dated February 23d, 1882.

Survey Commenced, Nov. 8th *1882.*

Survey Completed, Dec. 18 *1882.*

BOOK A-272

[4—590.]

Township No. 11 South Range No. 2 West Willamette Mer.

136	135	134	92	91	62
135 6	1211 5	1264	91 3	90 2	61 1
133	132	125	91	75	61
131	130	1211	90	73	60
1207	129 8	123 9	89 10	741 11	59 12
128	127	123	88	73	58
126	125	122	87	72	57
125 18	1211 17	1211 16	86 15	71 14	56 13
123	122	120	85	70	55
121	121	99	84	70	55
120 19	119 20	98 21	811 22	69 23	54 24
118	117	98	83	68	53
117	116	97	82	67	52
115 30	1111 29	96 28	81 27	66 26	52 25
113	113	95	80	65	51
112	111	95	80	65	50
1141 31	109 32	911 33	79 34	641 35	49 36
109	108	95	78	63	49

[8882—20 M.]

Scale 80 chains to an inch
20 40 60 80

Township 4 South, Range 2 West of Uintah Merid.

Chains	Field notes of the subdivisional 1/4 and 1/16 sectional lines
	From the S 1/16 sec. cor. on sec. line bet. Secs. 35 & 36 S run East on a random line through the middle of the S. half of Sec. 36. Var. 16° 20' E.
20.00	Set a temporary 1/16 sec. cor. in level in sage brush Undulating, sage & grass. Soil, 1st rate. situated on South slope.
40.00	Set a temporary 1/16 sec. cor. Land rolling Sage & bunch grass. Soil 1st rate.
60.00	Set a temporary 1/16 Sec. cor. Land. rolling Sage & some bunch grass. Soil, 1st rate
79.88	Intersect the East Boundary of Ft. 17 links South of the S 1/16 sec. cor. Land rolling Sage brush & scattering bunch grass. Soil 1st rate. From this corner S run S. 89° 53' W. on a true line through the middle of the S. half of Sec. 36 with the same var.
19.97	Set a sandstone, 16 x 16 x 10 ins. marked "1/16" on E face in a mound of earth 2½ ft. diam. at base & 12 ins. high for 1/16 Sec. cor.
39.94	Set a sandstone, 22 x 14 x 6 ins. marked "1/16" on E face in a mound of earth 2½ ft. diam. at base & 12 ins. high for 1/16 Sec. cor.
59.91	Set a sandstone 24 x 6 x 5 ins. marked "1/16" on E face in a mound of earth 2½ ft. diam. at base & 12 ins. high for 1/16 Sec. cor.
79.88	To the S 1/16 Sec. cor. on sec. line bet. Secs. 35 & 36 Land undulating. Some grass & white sage Soil, 1st rate.
	From the 1/4 Sec. cor. on Sec. line bet. Secs. 35 & 36 S run East on a random line through the middle of Sec. 36. Var. 16° 20' E.
20.00	Set a temporary 1/16 Sec. cor. Land rolling Sage brush & grass. Soil 1st rate.

Township 4 South Range 2 West Uintah

Chains	
40.00	Set a temporary ¼ Sec. cor. Land rolling Sage brush & grass. Soil 1st rate.
60.00	Set a temporary ⅙ Sec. cor. Land rolling Sage brush & grass. Soil, 1st rate.
79.62	Intersect the East Boundary of Tp. 1 S. Rs. South of the ¼ Sec. Cor. Land undulating Sage brush & some bunch grass. Soil 1st r From this cor. I run S. 89° 53' W. on a true line through the middle of Sec. 36. with the same var.
19.91	Set a cottonwood post 36 ins. long by 3 ins sq. marked "⅙" on E face in a mound of earth 2½ ft. diam. at base & 12 ins. high Dug 2 pits 18 X 18 X 18 ins. on E & W. line 5 ft. from post for ⅙ Sec. cor.
39.81	Set a cottonwood post 36 ins. long by 3 ins sq. marked "¼" on E face in a mound of 2½ ft. diam. at base & 12 ins. high. Dug 2 pits 18 X 18 X 18 ins. on E & W. line 5 ft. distant from post for ¼ Sec. cor.
59.71	Set a cottonwood post 36 ins. long by 3 ins. sq. marked "⅙" on E face in a mound of earth 2½ ft. diam. at base & 12 ins. high Dug 2 pits 18 X 18 X 18 ins. on E & W. line 5 ft. distant from post for ⅙ Sec. cor.
79.62	To the ¼ sec. cor. on Sec. line bet. Secs. 35 & 36 Land undulating. Sage & some bunch gr Soil 1st rate.

From the N ⅙ Sec. cor. on Sec. line bet. Secs. 35 & 36 S. I run East on a random line through the N. half of Sec. 36.

Var. 16° 20' E.

20.00	Set a temporary ⅙ Sec. cor. Land undulating Sage & grass. Situate on S. slope. Soil, 1st rate
40.00	Set a temporary ⅙ Sec. cor. Land rolling situated on E. slope. sage & grass. Soil 1st r
60.00	Set a temporary ⅙ Sec. cor. Land undulating Situate on E. slope of ridge. Grass. Soil, 1st rate.
79.75	Intersect the East Boundary of Township 2 7/8 links

Township 4 South Range 2 West Uintah Merid.

	27 links North of the N 1/16 Sec. cor. Land undulating. Sage & grass. Soil. 1st rate.
	From this corner I run
	N. 89° 48' W. on a true line through the middle
	of the N. half of Sec. 36 with same var.
19.9	Set a sandstone, 19 x 10 x 8 ins. marked "1/16" on
	age in a mound of earth 2½ ft. diam.
	base & 12 ins. high for 1/16 Sec. Cor.
39.87	et a sandstone, 18 x 12 x 10 ins. marked "1/16" on
	E face in a mound of earth 2½ ft. diam.
	at base & 12 ins. high for 1/16 Sec. Cor.
59.81	Set a sandstone, 12 x 8 x 6 ins. marked "1/16" on
	E face in a mound of earth 2½ ft. diam.
	at base & 12 ins. high for 1/16 Sec. Cor.
79.7	o the N 1/16 Sec. Cor. on sec. line bet. Secs. 35 & 36
	Land undulating, Sage brush & grass.
	Soil, 1st rate.

	rom the S 1/16 Sec. Cor. on Sec. line bet. Secs.
	25 & 26 I run
	ast on a random line through the
	dle of the S. half of Sec. 25.
	Var. 16° 20' E.
20.00	Set a temporary 1/16 Sec. Cor. Land undulating
	Sage & grass. Soil 1st rate
40.00	et a temporary 1/16 Sec. Cor. Land undulating
	age brush & grass. Soil 1st rate.
60.00	et a temporary 1/16 Sec. Cor. Land undulating
	Sage brush & grass. Soil 1st rate.
79.88	Intersect the East Boundary of Township
	33 links South of the S 1/16 Sec. Cor. Land.
	lling. Sage brush & grass. Soil 1st rate
	From this corner I run
	89° 46' W. on a true line through the middle
	S. half of Sec. 25 with the same var.
19.97	et a sandstone 8 x 8 x 8 ins. marked "1/16" on
	E. face in a mound of earth 2½ ft. diam.
	at base & 12 ins. high for 1/16 Sec. Cor.
39.94	et a sandstone, 12 x 10 x 4½ ins. marked "1/16"
	on E face in a mound of earth 2½ ft.
	at base & 12 ins. high for 1/16 Sec. Cor.

Township 4 South Range 2 West of Uintah

Chains

59.91 Set a sandstone 14x12x4 ins. marked "1/16" on E. face in a mound of earth 2½ ft. diam. at base & 12 ins. high for 1/16 Sec. Cor.

79.88 To the S 1/16 Sec. Cor. on Sec. line bet. Secs. 25 & 26. Land undulating. Sage brush & grass. Soil 1st rate.

From the 1/4 Sec. Cor. on Sec. line bet. Secs. 25 & 26 S run East on a random line through the middle of Sec. 25.

Var. 16° 20' E.

14.00 Ravine, course N. E.

20.00 Set a temporary 1/16 Sec. Cor. Land undulating. white sage & grass. Soil 1st rate.

40.00 Set a temporary 1/4 Sec. Cor. Land undulating white sage & grass. Soil, 1st rate.

60.00 Set a temporary 1/16 Sec. Cor. Land undulating white sage & grass. Soil, 1st rate.

80.02 Intersect the East Boundary of Township 21 links South of the 1/4 Sec. Cor. Land, undulating, white sage & grass. Soil, 1st rate.

From this Corner S run S. 89° 51' W. on a true line through the middle of Sec. 25 with the same Var.

20.00 Set a sandstone, 8x8x8 ins. marked "1/16" on E. in a mound of earth, 2½ ft. diam. at base & 12 ins. high for 1/16 Sec. Cor.

40.01 Set a sandstone, 10x8x7 ins. marked "1/4" on E. face in a mound of earth 2½ ft. diam. base & 12 ins. high for 1/4 Sec. Cor.

60.02 Set a sandstone, 15x12x4 ins. marked "1/16" face in a mound of earth 2½ ft. diam. at base & 12 ins. high for 1/16 Sec. Cor.

80.02 To the 1/4 Sec. Cor. on Sec. line bet. Secs. 25 & 26. Land rolling, with white sage & grass. Soil, 1st rate.

From the N 1/16 Sec. Cor. on Sec. line bet. Secs. 25 & 26.

S run East on a random line through the

ownship 4 South. South Range 2 West of Uintah Meridian.

Chains	
	middle of the N. half of Sec. 25. Var. 16° 20' E.
20.00	Set a temporary 1/16 Sec. cor. Land rolling. Soil, 1st rate.
40.00	Set a temporary 1/16 Sec. cor. Land rolling. Soil 1st rate
60.00	Set a temporary 1/16 Sec. cor. Land rolling. Soil 1st rate
79.70	Intersected the East Boundary of Township 4 S. links North of the N 1/16 Sec. cor. Land undulating, scattering sage & grass. Soil, 1st rate. From this corner I run N. 89° 41' W. on a true line through the middle of the N. half of Sec. 25. with the same var.
19.98	Set a cottonwood post 36 ins. long by 3 ins. sq. marked "1/16" on E face in a mound of earth, 2½ ft. diam. at base & 12 ins. high. Dug 2 pits 18 x 18 x 18 ins. on E & W. line 5 ft. from post for 1/16 Sec. cor.
39.95	Set a cottonwood post 36 ins. long by 3 ins. sq. marked "1/16" on E face in a mound of earth 2½ ft. diam. at base & 12 ins. high Dug 2 pits 18 x 18 x 18 ins. on E & W. line 5 ft. distant from post for 1/16 Sec. cor.
59.92	Set a cottonwood post 36 ins. long by 3 ins. sq. marked "1/16" on E face in a mound of earth 2½ ft. diam. at base & 12 ins. high. Dug 2 pits 18 x 18 x 18 ins. on E & W. line, 5 ft. distant from post for 1/16 Sec. cor.
79.90	To the N 1/16 Sec. cor. on Sec. line bet. Secs. 25 & 26 Land rolling. White sage & bunch grass Soil, 1st rate.
	From the S 1/16 Sec. cor. on Sec. line bet. Secs. 23 & 24 I run East on a random line through the middle of the S. half of Sec 24. Var 16° 20' E.
20.00	Set a temporary 1/16 Sec. Cor. Land undulating sage brush & scattering bunch grass. Soil 1st rate.
40.00	Set a temporary 1/16 Sec. cor. Land rolling. Sage brush & scattering grass. Soil 1st rate.
40.50	In ravine. Course N.
60.00	Set a temporary 1/16 Sec. cor. Land, rolling

Township 4 South Range 21 W

ins	
	grass & white sage. Soil, 1st rate.
80.67	Intersect the East Boundary of Township 79 links South of the S 1/16 Sec. cor. Land rolling white sage & grass. Soil, 1st rate. From this corner I run S. 89° 26' W. on a true line through the middle of the S. half of Sec. 24 with the same var.
20.17	Set a sandstone, 14 x 10 x 5 ins. marked "1/16" on E. face in a mound of earth 2½ ft. diam. at b & 12 ins. high for 1/16 Sec. cor.
40.34	Set a sandstone, 18 x 10 x 4 ins. marked "1/16" on E face in a mound of earth 2½ ft. diam. base & 12 ins. high for 1/16 Sec. cor.
60.51	Set a sandstone, 10 x 10 x 5½ ins. marked "1/16" on E face in a mound of earth 2½ ft. diam. at base & 12 ins. high for 1/16 Sec. cor.
80.67	To the S 1/16 Sec. cor. on Sec. line bet. Secs. 23 & 24 Land rolling, white sage brush & grass. Soil 1st rate.

From the 1/4 Sec. cor. on Sec. line bet. Secs. 23 & 24 I run East on a random line through the middle of Sec. 24.

Var. 16° 20' E.

20.00	Set a temporary 1/16 Sec. cor. Land rolling white sage & bunch grass. Soil 1st rate
40.00	Set a temporary 1/4 Sec. cor. Land rolling white sage & bunch grass Soil 1st rate.
60.00	Set a temporary 1/16 Sec. cor. Land rolling white sage & bunch grass. Soil, 1st rate.
80.18	Intersect the East Boundary of Township 32 links North of the 1/4 Sec. cor. Land rolling Bunch grass, white sage. Soil 1st rate. From this corner I run N. 89° 44' W. on a true line through the middle of Sec. 24 with the same var.
20.04	Set a cottonwood post, 36 ins. long by 3 ins. sq. marked "1/16" on E face in a mound of earth 2½ ft. diam. at base & 12 ins. high. Dug 2 pits 18 x 18 x 18 ins. on E & N. line 5 ft.

4 South Range 2 W of Uintah Merid.

— distant from post for 1/16 Sec. cor.
40.09 Set a cottonwood post 36 ins. long by 3 ins sq. marked "1/4" on E face in a mound of earth 2½ ft. diam. at base & 12 ins. high
9 2 pits 18 x 18 x 18 ins. on E & W. line 5 ft
distant from post for 1/4 Sec. cor.
60.14 Set a cottonwood post 36 ins. long by 3 marked "1/16" on E face in a mound of 2½ ft. diam. at base & 12 ins. high
Dug 2 pits 18 x 18 x 18 ins. on E & W. line 5
distant from post for 1/16 Sec. cor.
80.18 To the 1/4 Sec. cor. on Sec. line bet. Secs. 23 & 24.
Land rolling. Bunch grass & white sage
Soil, 1st rate.

From the N 1/16 Sec. cor. on Sec. line bet. Secs. 23 & 24. I run
East on a random line through
of the N. half of Sec. 24.
Var. 16° 20' E.
20.00 et a temporary 1/16 Sec. cor. Land undulating
Grass & white sage. Soil, 1st rate.
40.00 Set a temporary 1/16 Sec. cor. Land undulating
white sage, bunch grass. Soil 1st rate.
60.00 Set a temporary 1/16 Sec. cor. Land undulating
white sage, bunch grass. Soil, 1st rate.
80.26 Intersect the East Boundary of Township
43 links South of the N 1/16 Sec. cor. Land rolling
white sage, bunch grass. Soil, 1st rate.
From this corner I run
S. 89° 42' W. on a true line through
of the N ½ of Sec. 24. with the same var.
20.06 Set a cottonwood post 36 ins. long by 3 ins.
sq. marked "1/16" on E face in a mound of
earth, 2½ ft. diam. at base & 12 ins. high
Dug 2 pits 18 x 18 x 18 ins. on E & W. line, 5 ft.
distant from post for 1/16 Sec. cor.
40.13 Set a cottonwood post 36 ins. long by 3 ins
sq. marked "1/16" on E face in a mound
earth, 2½ ft. diam. at base & 12 ins. hig
Dug 2 pits 18 x 18 x 18 ins. on E & W. line 5 ft. ist

Township 4 South R 2 W Uintah

	from post for 1/16 Sec. Cor.
60.20	Set a cottonwood post 36 ins. long by 3 ins sq. marked "1/16" on E face in a mound of earth, 2½ ft. diam. at base & 12 ins. high. Dug 2 pits 18x18x18 ins. on E & W. line 5 distant from post for 1/16 Sec. Cor.
80.26	To the N 1/16 Sec. Cor. on Sec. line bet. Secs. 13 & Land undulating. White sage & grass. Soil, 1st rate.
	Nov. 8th. 1882.

From the S 1/16 Sec. cor. on Sec. line bet. Secs. 13 & 14 S. run
East on a random line through the mid of the S. half of Sec. 13.
Var. 16° 20' E.

20.00	Set a temporary 1/16 Sec. cor. Land prairie with scattering sage & some grass. Soil, 1st rate.
40.00	Set a temporary 1/16 Sec. cor. Land prairie w scattering sage & grass. Soil, 1st rate
60.00	Set a temporary 1/16 Sec. cor. on side of gulch. Prairie, scattering sagebrush & grass. Soil, 1st
70.00	Enter dry gulch course N by S.
76.00	Leave dry gulch.
80.18	Intersect the East Bdy. of T. 26 links North of the S 1/16 Sec. cor. Land, prairie, scattering sage brush & grass. Soil, 1st rate
	From this corner S. run N. 89° 49' W. on a true line through the of the S. half of Sec. 13 with the same var.
20.04	Set a cottonwood post 36 ins. long by 3 ins. sq. marked "1/16" on E face in a mound of 2½ ft. diam. at base & 12 ins. high. Dug 2 pits 18x18x18 ins. on E & W. line 6 distant from post for 1/16 Sec. cor.
40.09	Set a cottonwood post 36 ins. long by 3 sq. marked "1/16" on E face in a mound of earth, 2½ ft. diam. at base & 12 ins. high Dug 2 pits 18x18x18 ins. on E & W. line distant from post for 1/16 Sec. cor.
60.14	Set a cottonwood post 36 ins. long by 3

wnship 4 South, Range 2 West of Uintah Merid.

Chains	
	sq. marked "1/16" on E. face in a mound of earth 2½ ft. diam. at base & 12 ins. high. Dug 2 pits 18×18×18 ins. on E. & W. line, distant 5 ft. from post for 1/16 Sec. cor.
80.18	To the S. 1/16 Sec. cor. on Sec. line bet. Secs. 13 & 14 Land level prairie, scattering grass & sage Soil 1st rate.
	From the 1/4 Sec. cor. on Sec. line bet. Secs. 13 & 14 I run East on a random line through the middle of Sec. 13. Var. 16° 20' E.
20.00	Set a temporary 1/16 Sec. cor. Land prairie Sage brush. Soil 1st rate.
40.00	Set a temporary 1/4 Sec. cor. Land level Sage brush. Soil 1st rate.
60.00	Set a temporary 1/16 Sec. cor. Land prairie Sage brush. Soil, 1st rate.
80.02	Intersect the East Bdy. of Sec. 39 links South of the 1/4 Sec. cor. Land prairie Scattering sage brush. Soil, 1st rate. From this corner I run S 89° 43' W. on a true line through the middle of Sec. 13 with the same var.
20.00	Set a sandstone, 8×8×7 ins. marked "1/16" on E face in pile of stones & earth, 2½ ft. diam. at base & 12 ins. high for 1/16 Sec. cor.
40.01	Set a sandstone, 12×12×4 ins. marked "1/4" E face in a mound of earth 2½ ft. diam. at base & 12 ins. high for 1/4 Sec. cor.
60.02	Set a cottonwood post 36 ins. long by 3 ins. sq. marked "1/16" on E face in a mound of earth 2½ ft. diam. at base & 12 ins. high. Dug 2 pits 18×18×18 ins. on E. & W. line 5 ft. distant from post for 1/16 Sec. cor.
80.02	To the 1/4 Sec. cor. on Sec. line bet. Secs. 13 & 14 Land prairie. Scattering sage brush & Soil, 1st rate.

Township 4 South Range 2 West of Uintah M

Chains	
	From the N¼ Sec. cor. on Sec. line bet. Secs. 13 & 14 S. run East on a random line through the mid of the N. half of Sec. 13. Var. 16° 20' E.
6.00	Small ravine runs N. by E.
20.00	Set a temporary ¼ Sec. cor. Land level white sage & some grass. Soil 2nd. rate.
40.00	Set a temporary ¼ Sec. cor. Land level white sage & some grass. Soil 2nd. rate.
60.00	Set a temporary ¼ Sec. cor. Land level white sage, scattering grass. Soil 2nd. rate.
79.92	Intersect the East B.dy. of Ft. 10 links N. of the N¼ Sec. cor. Land level. Soil, 2nd. From this corner S. run N. 89° 56' W. on a true line through of the N. half of Sec. 13 with the same var.
19.98	Set a sandstone 11 x 10 x 6 ins. marked "¼" on E. face in a mound of earth 2½ ft. d at base & 12 ins. high for ¼ Sec. cor.
39.96	Set a sandstone, 13 x 8 x 7 ins. marked "¼" E. face in a mound of earth 2½ ft. at base & 12 ins. high for ¼ Sec. cor.
59.94	Set a sandstone, 10 x 9 x 6 ins. marked "¼" E. face in a mound of earth 2½ ft. di at base & 12 ins. high for ¼ Sec. cor.
79.92	To the N¼ Sec. cor. on Sec. line bet. Secs. 13 & 1 Land level prairie. white sage & some g Soil, 2nd. rate.

	From the S¼ Sec. Cor. on Sec. line bet. Secs. 11 & 12 S. run East on a random line through the of the S. half of Sec. 12. Var. 16° 20' E. Ascend from ravine &
20.00	Set a temporary ¼ Sec. cor. Land undulating white sage, scattering grass. Soil 1st. rate
40.00	Set a temporary ¼ Sec. cor. Land g undulating scattering grass, sage, Soil, 1
50.00	In ravine course S. N.E. & ascend &

4 South, Range 2 Wes Uintah Merid.

Chains

60.00 a temporary 1/16 Sec. cor. Land gently. Sage & grass. Soil, 1st rate.

80.14 Int the East Bdy. of Tp. 27 links S 1/16 sec. cor. Land gently undulating cattering grass & white sage. Soil, 1st rate.

From this corner I run

89°48' W. on a true line through the mid ec. 12 with the same var. of S. 1/2

20.03 et a sandstone, 10×9×7 ins. marked "1/16" on ace in a mound of earth, 2 1/2 ft. diam. at base & 12 ins. high for 1/16 Sec. cor.

40.07 Set a sandstone, 9×9×8 ins. marked "1/16" Eface in a mound of earth 2 1/2 ft. diam. at base & 12 ins. high for 1/16 Sec. cor.

60.11 Set a sandstone, 15×9×4 ins. marked "1/16" on Eface in a mound of earth 2 1/2 ft. diam. at base & 12 ins. high for 1/16 Sec. cor.

80.14 To the S 1/16 Sec. cor. on Sec. line bet. Secs. 11 & 12 Land gently undulating. Scattering sage & grass. Soil, 1st rate.

From the 1/4 Sec. cor. on Sec. line bet. Secs. 11 & 12 I run

East on a random line through the middle of Sec. 12.

Var. 16°20' E.

3.00 Edge of bluffs.

12.00 Bottom of bluffs.

20.00 Set a temporary 1/16 Sec. cor. Land rough & mountainous. Some grass. Soil, 1st rate.

40.00 Set a temporary 1/4 Sec. cor. Land, rolling scattering grass & sage. Soil, 1st rate.

59.00 Sandstone ridge

60.00 Set a sandstone temporarily 1/16 Sec. Cor. Land, rough & mountainous. Soil, 2d rate.

69.00 West edge of ridge

74.00 Top of ridge

79.75 Intersect the East Bdy. of Tp. 34 links North of the 1/4 Sec. cor. Land, mountainous & rough. Some grass & sage. Soil, 1st rate.

From this corner I run

Township 4 South Range 2 West Uintah

N. 89° 45' W. on a true line through the
sec. 12 with the same var.

19.94 arked a boulder 20 ft x 4 ft x 6 ft. on E face
"1/16" for 1/16 Sec. Cor.

39.87 et a sandstone, 10 x 10 x 5½ ins. marked "1/4"
E face in a mound of earth 2½ ft. diam.
at base x 12 ins. high for 1/4 Sec. Cor.

59.81 et a sandstone, 15 x 10 x 6 ins. marked "1/16"
E face in a mound of earth, 2½ ft. diam
at base x 12 ins. high for 1/16 Sec. Cor.

79.75 o the 1/4 Sec. Cor. on Sec. line bet. Secs. 11 & 12
and mountainous. Scattering grass & sage.
Soil, 1st & 2nd rate.

From the N 1/16 Sec. Cor. on Sec. line bet. Secs.
11 & 12 S run
East on a random line through the
of the N. half of Sec. 12.
Var. 16° 20' E.

20.00 Set a temporary 1/16 Sec. Cor. Land undulating
Bunch grass. Soil 1st rate

40.00 Set a temporary 1/16 Sec. Cor. Land undulating
Bunch grass. Soil 1st rate.

60.00 Set a temporary 1/16 Sec. Cor. Land undulating
Bunch grass. Soil 1st rate.

79.74 Intersect the East Boundary of Township
45 links North of the N 1/16 Sec. Cor. Land
undulating. Bunch grass. Soil, 1st rate.
From this corner S run
N. 89° 41' W. on a true line through the
of the N. half of Sec. 12 with the same var.

19.94 Set a sandstone, 12 x 11 x 5 ins. marked "1/16"
E face in a mound of earth 2½ ft. di
at base x 12 ins. high for 1/16 Sec. Cor.

39.87 Set a sandstone 14 x 12 x 6 ins. marked "1/16"
E face in a mound of earth 2½ ft. d
at base x 12 ins. high for 1/16 Sec. Cor.

59.80 Set a sandstone 13 x 12 x 8 ins. marked 1/16
on E face in a mound of earth 2½ ft. di
at base x 12 ins. high for 1/16 Sec. Cor.

79.74 To N 1/16 Sec. Cor. on Sec. line bet. Secs. 11 & 12

Township 4 South Range 2 West of Uintah Merid.

Chains	
	Land undulating. Scattering bunch grass. Soil, 1st rate.
	From the S¼ Sec. cor. on Sec. line bet. Secs. 1 & 2 S. run East on a random line through the middle of the S. half of Sec. 1. Var. 16° 20' E.
20.00	Set a temporary ¼ Sec. cor. on edge of small. course S. Land undulating. Scattering grass & white sage. Soil, 1st rate.
40.00	Set a temporary ¼ sec. cor. on W. slope of hill. Land undulating. Scattering grass & white sage. Soil 1st Rate.
60.00	Set a temporary ¼ Sec. cor. on E. slope of hill. Land undulating. Scattering grass & white sage. Soil, 1st Rate.
80.32	Intersect the East Bdy. of Tp. 61 links South of the S¼ sec. cor. Land undulating. Scattering grass & sage. Soil. 1st Rate From this corner S. run S. 89° 34' W. on a true line through the middle of the S. half of Sec. 1. with the same var.
20.08	Set a sandstone, 18 x 10 x 8 ins. marked "¼" on E. face in a mound of earth, 2½ ft. diam. at base & 12 ins. high for ¼ Sec. cor.
40.16	Set a sandstone, 20 x 12 x 6 ins. marked on E face "¼" in mound of earth, 2½ ft. diam. at base & 12 ins. high for ¼ Sec. cor.
60.24	Set a sandstone, 14 x 12 x 8 ins. marked "¼" on E face in a mound of earth, 2½ ft. diam. at base & 12 ins. high for ¼ Sec. cor.
80.32	To the S¼ Sec. cor. on Sec. line bet. Secs. 1 & 2 Land undulating. Scattering grass & sage. Soil, 1st rate.
	From the ¼ Sec. cor. on Sec. line bet. Secs. 1 & 2 S. run East on a random line through the middle of Sec. 1. Var. 16° 20' E.

Township 4 South, Range 2 West of Uintah M

Chains

20.00 Set a temporary 1/16 Sec. cor. in valley
Scattering sage brush, grass. Soil, 1st rate.
40.00 Set a temporary 1/4 Sec. cor. on South slope
Land rough. Sage brush & grass. Soil, 1st r
60.00 Set a temporary 1/16 Sec. cor. on E. slope of hill.
Land rough, Sage brush & grass. Soil, 1st rate
61.00 Descend to
62.00 Ravine course N. thence ascend to
69.00 Top of bluff
80.20 Intersect the East Bdy. of Tp. 29 links South
of the 1/4 Sec. cor. Land rough. Grass Soil, 1st
From this corner I run
S. 89° 48' W. on a true line through the
of Sec. 1. with the same var.
20.05 Marked a boulder 15 ft X 10 ft. out of ground
1/16" on E. face for 1/16 Sec. cor.
40.10 Set a sandstone 18 x 15 x 4 ins. marked "1/4" on
E face in a mound of earth, 2½ ft. diam.
at base & 12 ins. high for 1/4 Sec. cor.
60.15 Set a sandstone 15 x 10 x 5 ins. marked "1/16"
E face in a mound of earth 2½ ft. diam.
at base & 12 ins. high for 1/16 Sec. cor.
80.20 To the 1/4 Sec. cor. on Sec. line bet. Secs. 1 & 2.
Land mountainous. Bunch grass & sage
Soil, 1st rate.

From the N 1/16 Sec. cor. on Sec. line bet. Secs.
1 & 2 I run
East on a random line through the mid
of the N. half of Sec. 1.
Var. 16° 20' E.
20.00 Set a temporary 1/16 Sec. cor. Land rough.
sage & grass. Soil 1st rate. Descend to
35.00 Ravine, course E. N. E. thence ascend to
40.00 Set a temporary 1/16 Sec. cor. Land rough
sage & grass. situated on high bluff. Soil 2d rate.
44.00 Same ravine course E. S. E.
60.00 Set a temporary 1/16 Sec. cor. Land rough.
Sage brush & grass. Soil, 1st rate.
69.00 Dry water course North.
79.40 Intersect the East Bdy. of Tp. 16 links

wnship 4 South Range 2 West of Uintah Merid.

Chains	
	North of the N 1/16 Sec cor. Land rough Sage brush & bunch grass. Soil, 1st rate. From this corner I run N. 89° 53' W. on a true line through the middle of the N. half of Sec. 1. with the same var.
19.86	Set a sandstone, 20 x 16 x 8 ins. marked "1/16" on E. face in a mound of earth 2½ ft. diam. at base & 12 ins. high for 1/16 Sec. Cor.
39.72	Set a sandstone, 16 x 12 x 4 ins. marked "1/16" on E face in a mound of earth 2½ ft. diam. at base & 12 ins. high for 1/16 sec. cor.
59.58	Set a sandstone, 14 x 12 x 4 ins. marked "1/16" on E face in a mound of earth 2½ ft. diam. at base & 12 ins. high for 1/16 sec. cor.
79.44	To the N 1/16 Sec. Cor. on Sec. line bet. Secs. 1 & 2 Land rough & mountainous. Grass & sage. Soil, 1st & 2d rate. Nov. 7th 1882
	From the S 1/16 Sec. cor. on Sec. line bet. Secs. 34 & 35 I run East on a random line through the middle of the S. half of Sec. 35. Var. 16° 20' E.
20.00	Set a temporary 1/16 Sec. cor. Land undulating white sage & grass. Soil, 1st rate.
40.00	Set a temporary 1/16 Sec. cor. Land rolling white sage & grass. Soil, 1st rate.
60.00	Set a temporary 1/16 Sec. cor. Land rolling. Grass & white sage. Soil, 1st rate.
80.07	Intersect the N. & S. line bet. Secs 35 & 36 at 7 links North of the S 1/16 Sec. cor. Soil, 1st rate From this corner I run N. 89° 57½ W. on a true line through the middle of the S. half of Sec. 35 with the same var.
20.02	Set a sandstone, 20 x 12 x 4 ins. marked "1/16" on E face in a mound of earth, 2½ ft. diam. at base & 12 ins. high for 1/16 Sec. cor.
40.04	Set a cottonwood post 36 ins. long by 3 ins. sq. marked "1/16" on E face in a mound of earth 2½ ft. diam. at base & 12 ins. high

Township 4 South Range 2 West of Uintah M

Chains	
	Dug 2 pits 18x18x18 ins. on E & W. line 5 ft. distant from post for 1/16 Sec. cor.
60.06	Set a sandstone, 12x10x8 ins. marked "1/16" on E face in a mound of earth 2½ ft. diam. at base & 12 ins. high for 1/16 Sec. cor.
80.07	To the 5/16 Sec. cor. on Sec. line bet. Secs. 34 & Land undulating. Grass & white sage. Soil, 1st rate.

From the 1/4 Sec. cor. on Sec. line bet. Secs. 34 & 35 I run
East on a random line through the middle of Sec. 35.

Var. 16° 20' E.

20.00	Set a temporary 1/16 Sec. cor. Land, rolling white sage & some grass. Soil 1st rate
40.00	Set a temporary 1/4 Sec. cor. Land rolling scattering grass, white sage. Soil 1st rate
60.00	Set a temporary 1/16 Sec. cor. Land, rolling scattering grass. white sage. Soil, 1st rate.
80.08	Intersect the N. & S. line bet. Secs. 35 & 36 at 17 links South of the 1/4 Sec. cor. Land rolling scattering grass. white sage. Soil, 1st rate.
	From this corner I run S. 89° 53' W. on a true line through the mid of Sec. 35 with the same var.
20.02	Set a cottonwood post 36 ins. long by 3 ins. sq. marked "1/16" on E face in a mound of earth 2½ ft. diam. at base & 12 ins. high Dug 2 pits 18x18x18 ins. on E & W. line, 5 ft. distant from post for 1/16 Sec. cor.
40.04	Set a cottonwood post 36 ins. long by 3 ins sq. "¼" marked on E face in a mound of 2½ ft. diam. at base & 12 ins. high Dug 2 pits 18x18x18 ins. on E & W. line distant from post for 1/16 Sec. cor.
60.06	Set a cottonwood post 36 ins. long by 3 ins. marked 1/16" on E face in a mound of e 2½ ft. diam. at base & 12 ins. high Dug 2 pits, 18x18x18 ins. on E & W. line, dist 5 ft. from post for 1/16 Sec. cor.

Township 4 South Range 2 West of Uintah Merid.

Chains	
80.08	To the 1/4 Sec. cor. on Sec. line bet. Secs. 34 & 35 Land undulating. white sage & grass Soil, 1st rate.
	From the N 1/16 Sec. cor. on Sec. line bet. Secs. 34 & 35 I run East on a random line through the middle of the N. half of Sec. 35. Var. 16° 20' E.
20.00	Set a temporary 1/16 Sec. cor. Land undulating. Sage, greasewood & grass. Soil, 1st rate.
40.00	Set a temporary 1/16 Sec. cor. Land undulating. Sage, greasewood & grass. Soil, 1st rate.
60.00	Set a temporary 1/16 Sec. cor. Land undulating Sage, greasewood & grass. Soil, 1st rate
80.10	Intersect the N. & S. line bet. Secs. 35 & 36 at 19 links North of the N 1/16 Sec. cor. Land rolling. white sage, greasewood & grass Soil, 1st rate. From this corner I run N. 89° 52' W. on a true line through the middle of the N. half of Sec. 35 with the same var.
20.02	Set a cottonwood post 36 ins. long by 3 ins. sq. marked "1/16" on E face in a mound of earth 2½ ft. diam. at base & 12 ins. high for 1/16 Sec. cor. Dug 2 pits 18 x 18 x 18 ins. on E & N. line 5 ft distant from post for 1/16 Sec. cor.
40.05	Set a sandstone, 14 x 12 x 8 ins. marked "1/16" on E face in a mound of earth 2½ ft. diam. at base & 12 ins. high for 1/16 Sec. cor.
60.08	Set a sandstone, 14 x 12 x 3½ ins. marked "1/16" on E face in a mound of earth, 2½ ft. diam. at base & 12 ins. high for 1/16 Sec. cor.
80.10	~~Set a Sec. & 1/4 Sec. Cor. on the line bet. Secs. 34 & 35~~ Land undulating. Grass & white sage Soil, 1st rate.
	From the S 1/16 Sec. cor. on Sec. line bet. Secs. 26 & 27 I run East on a random line through the middle of the S. half of Sec. 26. Var. 16° 20' E.
8.00	Deep ravine course N. E.

Book A 272

Township 4 South Range 2 W Uintah

Chains	
11.00	Deep ravine course N.W. joins in 3 chs. North w the preceding one.
15.00	Ravine course N.
15.50	Ravine course N.W. these two join 60 lks. North
18.00	Top of hill 60 ft. high thence descend to
60.50	Deep ravine, course N. thence ascend to
70.00	Set a temporary 1/16 Sec cor. Land rough & mountainous. Soil 1st rate. W. slope of hill
77.50	S. edge of ravine, course N.W.
40.00	Set a temporary 1/16 Sec. cor. Land rough. Soil, 1st rate.
54.00	Small ravine course N.E.
60.00	Set a temporary 1/16 Sec. cor. Land rough. Soil 1
80.09	Intersect the N. & S. line bet. Secs. 25 & 26 30 links North of the S 1/16 Sec cor. Land rough Soil, 1st rate.
	From this corner I run N. 89° 47' W. on a true line through the of the S. half of Sec. 26 with the same var.
20.02	Set a sandstone, 9 x 8 x 8 ins. marked "1/16" in a mound of earth 2½ ft. diam. at base & 12 ins. high for 1/16 Sec. cor.
40.05	Set a sandstone, 12 x 8 x 6 ins marked "1/16" on E. face in a mound of earth 2½ ft. diam. at base & 12 ins. high for 1/16 Sec. cor.
60.07	Set a sandstone, 14 x 14 x 4 ins. marked "1/16" on E. face in a mound of earth 2½ ft. diam. at base & 12 ins. high for 1/16 Sec cor.
80.09	To the S 1/16 Sec. cor. on Sec. line bet. Secs. 26 & 27 Land rough & mountainous Soil, 1st rate.
	From the 1/4 Sec. cor. on Sec. line bet. Secs. 26 & 2 I run East on a random line through the middle of Sec. 26. Var. 16° 20' E.
20.00	Set a temporary 1/16 Sec. cor. on E. side of canon Land rough. Soil, 1st rate.
21.00	Dry water course N. & ascend to
40.00	Set a temporary 1/4 Sec. cor. Land, rough Soil, 1st rate. Some grass & white sage.

Township 4 South Range 21 W Uintah Merid.

Chains	
48.00	Ravine, course N. E.
51.00	Ravine, course N.W. joins the above 1 ch. N.
60.00	el a temporary 1/16 Sec. cor. Land rough. Sage & some grass. Soil, 1st rate
80.17	Intersect the N. & S. line bet. secs. 25 & 26 at 43 links S. of the 1/4 Sec. cor. Land rough. Soil, 1st. From this corner S run S. 89° 42' W. on a true line through the mid ec. 26 with the same var.
70.04	el a sandstone 18 x 7 x 4 ins. marked "1/16" on E. face in a mound of earth 2½ ft. diam. at base & 13 ins. high for 1/16 Sec. Cor.
40.09	el a sandstone, 14 x 10 x 5 ins. marked "1/4" on E face in a mound of earth 2½ ft. diam. at base & 12 ins. high for 1/4 Sec. cor.
60.13	el a sandstone, 18 x 14 x 6 ins. marked "1/16" on E face in a mound of earth 2½ ft. diam. at base & 13 ins. high for 1/16 sec cor.
80.17	To the 1/4 sec. cor. on sec. line bet. Secs. 26 & 27 Land mountainous & rough. Some grass. Soil. 1st rate.

From the N 1/16 Sec. cor. on Sec. line bet. secs. 26 & 27 S run East on a random line through the middle of the N. half of Sec. 26.

Var. 16° 20' E.

70.00	el a temporary 1/16 Sec. cor. Rolling. Soil, 1st
40.00	Set a temporary 1/16 Sec. cor. Rolling. Soil 1st rate.
50.00	Deep ravine E. N. E.
60.00	Set a temporary 1/16 Sec. cor. Rolling. Soil. 1st r
80.72	Intersect the N. & S. line bet. secs. 25 & 26 at 64 links North of the N 1/16 sec. cor. Soil, 1st rate. From this corner S run N. 89° 33' W. on a true line through the mid of the N. half of Sec. 26 with the same var.
70.05	Set a cottonwood post 36 ins. long by 3 ins. sq. marked "1/16" in a mound of earth, 2½ ft. diam at base & 13 ins. high. Dug 2 pits 18 x 18 ins. on E & W. line 6 ft. dist. from post for 1/16
40.11	Set a cottonwood post 36 ins. long by 3 ins.

Township 4 South, Range 2 West of Mt Diablo

Chains	
	sq. marked "1/16" on E face in a mound of earth 2½ ft. diam. at base & 12 ins. high Dug 2 pits 18×18×18 ins. on E & W. line, dist. 5 ft. from post for 1/16 Sec. cor.
60.17	Set a cottonwood post 36 ins. long by 3 ins. sq. marked "1/16" on E face in a mound of earth 2½ ft. diam. at base & 12 ins. high. Dug 2 pits 18×18×18 ins. on E & W. line 5 ft. distant from post for 1/16 Sec. cor.
80.22	To the N. 1/16 Sec. cor. on Sec. line bet. Secs. 26 & 2 Land undulating. scattering grass. Soil, 1st rate.

From the S 1/16 Sec. cor. on sec. line bet. Secs. 22 & 23 S run
East on a random line through the middle of the S. half of Sec. 23.
Var. 16° 20' E.

20.00	Set a temporary 1/16 Sec. cor. Land rolling. white sage & scattering grass. Soil, 1st rate.
40.00	Set a temporary 1/16 sec. cor. Land, rolling. white sage, & scattering grass. Soil. 1st rate
60.00	Set a temporary 1/16 sec. cor. Land, rolling. white sage, & scattering grass. Soil, 1st rate.
70.00	Ravine in wide cañon N. E. ascend to
80.28	Intersect the N. & S. line bet. Secs. 23 & 24 at 55 links North of the S 1/16 sec. cor. Land rolling & rough, white sage & grass. Soil, 1st

From this corner S run
N. 89° 36' W. on a true line through the mid of the S half of Sec. 23. with the same var.

20.07	Set a sandstone, 9×8×4 ins. marked "1/16" on E. face in a mound of earth, 2½ ft. diam. base & 12 ins. high for 1/16 Sec. cor.
40.14	Set a sandstone, 12×8×6 ins. marked "1/16" on E. face in a mound of earth, 2½ ft. diam. base & 12 ins. high for 1/16 Sec. cor.
60.21	Set a sandstone 10×10×5 ins. marked "1/16" on face in a mound of earth 2½ ft. diam. base & 12 ins. high for 1/16 sec. cor.
80.28	To the S 1/16 Sec. cor. on Sec. line bet. Secs. 22 & 2

Township 4 South Range 2 West of Uintah Merid-

Chains	
	Land undulating. Scattering grass & sage. Soil 1st rate.
	From the ¼ Sec. cor. on Sec. line bet. Secs. 22 & 23 S run East on a random line through the middle of Sec. 23. Var. 16° 20' E.
20.00	Set a temporary ⅙ Sec. cor. Land rolling. Grass, white sage. Soil 1st rate.
40.00	Set a temporary ¼ Sec. cor. Land rolling. Grass, white sage & greasewood. Soil 1st rate.
57.00	Ascend small hill
60.00	Set a temporary ⅙ Sec. cor. Land rolling Grass, & white sage. Soil 1st rate
79.74	Intersect the N. & S. line bet. Secs. 23 & 24 at 13 links South of the ¼ Sec. cor. Land. rolling. Grass & white sage. Soil 1st rate. From this corner S run S 89° 54 W on true line
19.99	Set a cottonwood post 36 ins. long by 3 ins. sq. marked "⅙" on E face in a mound of earth 2½ ft. diam. at base & 12 ins. high. Dug 2 pits 18 x 18 x 18 ins. on E & W. line 5 ft. distant from post for ⅙ Sec. cor.
39.97	Set a cottonwood post 36 ins. long by 3 ins. sq. marked "¼" on E face in a mound of earth 2½ ft. diam. at base & 12 ins. high for ¼ Sec. cor.
59.95	Set a cottonwood post 36 ins. long by 3 ins. sq. marked "⅙" on E face in a mound of earth 2½ ft. diam. at base & 12 ins. high. Dug 2 pits 18 x 18 x 18 ins. on E & W. line 5 ft distant from post for ⅙ Sec. cor.
79.94	To the ¼ Sec. cor. on Sec. line bet. Secs. 22 & 23 Land undulating. Grass & white sage. Soil 1st rate.
	From the N ⅙ Sec. cor. on Sec. line bet. Secs. 22 & 23 S run East on a random line through the

Township 4 South Range 2 West Uintah

Chains	
	middle of the N. half of Sec. 23. Var. 16° 20' E.
20.00	Set a temporary 1/4 Sec cor. Rolling. Soil 1st rate.
40.00	Set a temporary 1/4 Sec cor. Land rolling. Soil 1st
60.00	Set a temporary 1/4 Sec cor. Land rolling. Soil 1st
68.00	Deep gulch course N.
80.02	Intersect the N. & S. line bet. Secs. 23 & 24 1 link South of the N 1/16 Sec cor. Land. rolling some grass & sage. Soil, 1st rate. From this corner I run S 89° 53' W. on a true line through the of the N. half of Sec. 23 with the same var.
20.00	Set a cottonwood post 36 ins long by 3 ins. marked "1/16" on E face in a mound of 2½ ft. diam. at base & 12 ins. high Dug 2 pits E & W. line 18 x 18 x 18 ins. 5 ft. distant from post for 1/16 Sec cor.
40.01	Set a cottonwood post 36 ins. long by 3 ins. marked "1/16" on E face in a mound of 2½ ft. diam. at base & 12 ins. high. Dug 2 pits 18 x 18 x 18 ins. on E & W. line 5 distant from post for 1/16 Sec cor.
60.02	Set a cottonwood post 36 ins. long by 3 ins. sq. marked "1/16" on E face in a mound of earth 2½ ft. diam. at base & 12 ins. high Dug 2 pits 18 x 18 x 18 ins. on E & W. line 5 distant from post for 1/16 Sec cor.
80.02	To the N 1/16 Sec cor. on Sec. line bet. Secs. 22 & 23 Land, undulating. grass & white sage. Soil, 1st rate. Nov 5th 1882

From the S 1/16 Sec cor. on Sec. line bet. Secs. 1 & 15 I run East on a random line through the middle of the S half of Sec. 14 Var. 16° 20' E.

20.00	Set a temporary 1/4 Sec cor. Land level prairie scattering bunch grass & sage. Soil, 1st r
30.00	Descend to dry ravine, runs into flat
40.00	Set a temporary 1/4 Sec cor. Land level prairie

ouship 4 South, Range 2 West of Uintah Merid.

Chains	
	scattering bunch grass & sage. Soil, 1st rate
60.00	Set a temporary 1/16 sec. cor. Land level prairie
	scattering bunch grass & sage. Soil, 1st rate
79.74	Intersect the N. & S. line bet. Secs. 13 & 14 at
	22 links N. of the S 1/16 Sec. cor. Land level prairie
	scattering bunch grass & sage. Soil 1st rate.
	From this corner I run
	N. 89° 51' W. on a true line through the middle
	of the S. half of Sec. 14. with the same var.
19.99	Set a cottonwood post 36 ins. long by 3 ins.
	sq. marked "1/16" on E. face in a mound of earth
	2½ ft. diam. at base & 12 ins. high
	Dug 2 pits 18 x 18 x 18 ins. on E & W. line 5 ft.
	distant from post for 1/16 sec. cor.
39.97	Set a cottonwood post 36 ins. long by 3 ins. sq.
	marked "1/16" on E face in a mound of earth 2½
	ft. diam. at base & 12 ins. high.
	Dug 2 pits 18 x 18 x 18 ins. on E & W. line 5 ft.
	distant from post for 1/16 Sec. cor.
59.95	Set a cottonwood post 36 ins. long by 3 ins. sq.
	marked "1/16" on E face in a mound of earth
	2½ ft. diam. at base & 12 ins. high.
	Dug 2 pits 18 x 18 x 18 ins. on E & W. line 5 ft.
	distant from post for 1/16 sec. cor.
79.94	To the S 1/16 sec. cor. on Sec. line bet. Secs. 14 & 15
	Land level prairie, bunch grass & white sage.
	Soil 1st rate.

	From the 1/4 Sec. cor. on Sec. line bet. Secs. 14 & 15
	I run
	East on a random line through the middle
	of Sec. 14.
	Var. 16° 20' E.
20.00	Set a temporary 1/16 sec. cor. Land level prairie
	sage brush & grass. Soil, 2d rate.
26.25	Small water course, & ascend gentle slope
29.00	Top of slope
40.00	Set a temporary 1/4 Sec. cor. Land gently rolling.
	white sage & scattering grass. Soil 2d rate.
60.00	Set a temporary 1/16 Sec. cor. Land prairie
	white sage & some grass. Soil 2d rate.

Township 4 South Range 2 W Uintah M

Chains	
80.13	Intersect the N. & S. line bet. Secs. 13 & 14 at 2 links N. of the ¼ sec. cor. Land level prairie Sage brush & grass. Soil, 2d rate.
	From this corner I run N. 89° 48' W. on a true line through the middle of Sec 14. with the same var.
20.03	Set a cottonwood post 36 ins. long by 3 ins. marked "¼" on E face in a mound of 2½ ft. diam. at base & 12 ins. high. Dug 2 pits 18 x 18 x 18 ins. on E & W. line 5 ft. from post for ¼ sec. cor.
40.07	Set a cottonwood post 36 ins. long by 3 ins. sq. marked "¼" on E face in a mound of earth 2½ ft. diam. at base & 12 ins. high. Dug 2 pits 18 x 18 x 18 ins. on E & W. line 5 ft. distant from post for ¼ Sec. cor.
60.10	Set a cottonwood post 36 ins. long by 3 ins. sq. marked "¼" on E face in a mound of earth 2½ ft. diam. at base & 12 ins. high. Dug 2 pits 18 x 18 x 18 ins. on E & W. line 5 ft. distant from post for ¼ sec. cor.
80.13	To the ¼ sec. cor. on Sec. line bet. Secs. 14 & 1. Land gently rolling prairie. Sage & grass. Soil 2d rate.

From the N ¼ sec. cor. on Sec. line bet. Secs. 14 & 15 I run
East on a random line through the middle of the N. half of Sec. 14.
Var. 16° 20' E.

16.50	Small watercourse N. by E.
20.00	Set a temporary ¼ sec. cor. Land gently rolling. white sage & grass. Soil, 1st rate.
40.00	Set a temporary ¼ sec. cor. Land gently rolling Sage & grass. Soil 1st rate.
53.00	Water course N. by E.
55.00	Small water drain elbow of one above
60.00	Set a temporary ¼ sec. cor. Land gently rolling. Sage brush & some grass. Soil 1st rate.
73.00	Bottom of small slope.
80.07	Intersect the N. & S. line bet. Secs. 13 & 14

Township 4 South Range 2 West of Uintah Merid.

Chains.	
	31 links North of the N 1/16 Sec. cor. Land gently rolling. Sage & grass. Soil, 1st rate.
	From this corner I run
	N. 89° 47' W. on a true line through the middle of the N. half of Sec. 14 with the same var.
20.02	Set a sandstone 11 X 8 X 4 ins. marked "1/16" on E. face in a mound of earth 2½ ft. diam. at base & 12 ins. high for 1/16 Sec. cor.
40.02	Set a sandstone, 9 X 8 X 4 ins. marked "1/16" on E. face in a mound of earth, 2½ ft. diam. at base & 12 ins. high for 1/16 Sec. cor.
60.06	Set a sandstone, 10 X 9 X 6 ins. marked "1/16" on E. face in a mound of earth 2½ ft. diam. at base & 12 ins. high for 1/16 Sec. cor.
80.07	To the N 1/16 Sec. cor. on Sec. line bet. Secs. 14 & 15 Land gently rolling. White sage & grass. Soil 1st rate.
	From the S 1/16 Sec. cor. on sec. line bet. Secs. 10 & 11 I run
	East on a random line through the middle of the S. half of Sec. 11.
	Var. 16° 20' E.
	Ascend to
15.00	Top of cliff
20.00	Set a temporary 1/16 Sec. cor. on steep cliff. Land rough & mountainous. Soil, 2d rate.
40.00	Set a temporary 1/16 Sec. cor. Land rough. Sage brush, some grass. Soil 2d rate.
60.00	Set a temporary 1/16 Sec. cor. Land rough, sage brush, scattering grass. Soil, 2d rate. situated on a tall hill.
79.80	Dry water course N. E.
80.16	Intersect the N. & S. line bet. Secs. 11 & 12 at 41 links South of the S 1/16 Sec. cor. Land rough, scattering sage & grass. Soil, 1st rate.
	From this corner I run
	S. 89° 42' W. on a true line through the middle of the S. half of Sec. 11. with the same var.
20.04	Set a sandstone, 14 X 10 X 4 ins. marked "1/16" on E. face in a mound of earth 2½ ft.

Township 4 South, Range 2 W Uintah M

	diam. at base & 12 ins. high for 1/16 Sec cor.
40.08	Set a sandstone, 12 x 8 x 6 ins. marked "1/16" on E. side in a mound of earth 2½ ft. diam. at base & 12 ins. high for 1/16 Sec cor.
60.12	Set a sandstone or boulder out of ground, marked "1/16" on E. face, size 60 x 42 x 30 ins. for 1/16 Sec cor. on side of steep cliff.
80.16	To the S 1/16 Sec cor. on Sec. line bet. Secs. 10 & 11. Land mountainous. Scattering grass & sage. Soil, 1st & 2d rate.

From the 1/4 Sec. cor. on Sec. line bet. Secs. 10 & 11 S. run East on a random line through the mid of Sec. 11.

Var. 16° 20' E.

20.00	Set a temporary 1/16 Sec cor. Land undulating. Bunch grass. Soil 1st rate.
40.00	Set a temporary 1/4 Sec cor. Land undulating Grass. Soil 1st rate.
60.00	Set a temporary 1/16 Sec cor. Land undulating. Grass. Soil 1st rate.
80.12	Intersect the N. & S. line bet. Secs. 11 & 12 at 7 links South of the 1/4 Sec cor. Land undulating Grass & sage. Soil 1st rate.
	From this corner S. run S. 89° 57' W. on a true line through the of Sec 11. with the same var.
20.03	Set a cottonwood post 36 ins. long by 3 ins. sq. marked "1/16" on E face in a mound of 2½ ft. diam. at base & 12 ins. high. Dug 2 pits 18 x 18 x 18 ins. on E & W. line 6 ft. distant from post for 1/16 Sec cor.
40.06	Set a cottonwood post 36 ins. long by 3 ins. sq. marked "1/4" on E face in a mound of earth 2½ ft. diam. at base & 12 ins. high. Dug 2 pits 18 x 18 x 18 ins. on E & W. line 6 ft. distant from post for 1/4 Sec cor.
60.09	Set a cottonwood post 36 ins. long by 3 sq. marked "1/16" on E face in a mound of 2½ ft. diam. at base & 12 ins. high

Township 4 South Range 2 West of Uintah Merid.

Chains	
	Dug 2 pits 18x18x18 ins. on E. & W. line 5 ft. distant from post for 1/16 Sec. cor.
80.12	To the 1/4 Sec. cor. on Sec. line bet. Secs. 10 & 11. Land undulating. Grass & some sage. Soil, 1st rate.
	From the N. 1/16 Sec. cor. on Sec. line bet. Secs. 10 & 11 I run East on a random line through the middle of the N. half of Sec. 11. Var. 16° 20' E.
20.00	Set a temporary 1/16 Sec. cor. on N. slope of hill. Land rolling. Sage. Some grass. Soil, 2d rate.
40.00	Set a temporary 1/16 Sec. cor. on N. slope of hill. Land rolling. Sage & some grass. Soil, 2d rate.
60.00	Set a temporary 1/16 Sec. cor. Land rolling scattering grass. sage brush. Soil 2d rate.
80.24	I crossed the N. & S. line bet. Secs. 11 & 12 at 46 links N. of the N. 1/16 Sec. cor. Land rolling scattering grass & sage. Soil 2d rate. From this corner I run N. 89° 40' W. on a true line through the middle of the N. half of Sec. 11. with the same var.
20.06	Set a sandstone, 12x7x4 ins. marked "1/16" on E. face in a mound of earth 2½ ft. diam. at base & 12 ins. high for 1/16 Sec. cor.
40.12	Set a sandstone, 14x10x8 ins. marked "1/16" on E face in a mound of earth 2½ ft. diam. at base & 12 ins. high for 1/16 Sec. cor.
60.18	Set a sandstone, 14x11x9 ins. marked "1/16" on E face in a mound of earth, 2½ ft. diam. at base & 12 ins. high for 1/16 Sec. cor.
80.24	To the N. 1/16 Sec. cor. on Sec. line bet. Secs. 10 & 11. Land gently rolling. scattering grass & sage. Soil, 1st rate.
	From the S. 1/16 Sec. cor. on Sec. line bet. Secs. 2 & 3 I run East on a random line through the middle of the S. half of Sec. 2. Var. 16° 20' E.

45th Township 4 South, Range 2 West Uintah M.

20.00	Set a temporary 1/4 Sec cor. Land rolling. Bunch grass & white sage. Soil, 1st rate.
40.00	Set a temporary 1/4 Sec cor. Land rolling Bunch grass & sage. Soil 1st rate.
60.00	Set a temporary 1/4 Sec cor. on E. slope. Land rolling Grass & sage. Soil. 1st rate.
80.07	Intersect the N. & S. line bet. Secs. 1 & 2 at 17 links South of the S. 1/4 Sec cor. Land rolling Grass & sage brush. Soil, 1st rate.
	From this corner I run S. 89° 55' W. on a true line through the mid of the S. half of Sec. 2. with the same var.
20.02	Set a sandstone, 20 x 10 x 9 ins. marked "1/4" on E face in a mound of earth 2½ ft. diam. at base & 12 ins. high for 1/4 sec cor.
40.04	Set a cottonwood post 36 ins. long by 3 ins sq. marked "1/4" on E face in a mound of 2½ ft. diam. at base & 12 ins. high Dug 2 pits 18 x 18 x 18 ins. on E & W. line 5 ft. distant from post for 1/4 sec cor.
60.06	Set a cottonwood post 36 ins. long by 3 ins sq. marked "1/4" on E face in a mound of earth 2½ ft. diam. at base & 12 ins. high Dug 2 pits E & W. line 18 x 18 x 18 ins. 5 ft. distant from post for 1/4 sec cor.
80.07	To the S. 1/4 Sec cor. on sec. line bet. Secs. 2 & 3 Land undulating. Grass & sage brush. Soil, 1st rate.

From the 1/4 Sec. cor. on Sec. line bet. Secs. 2 & 3 I run East on a random line through the mid of Sec. 2.

Var. 16° 20' E.

20.00	Set a temporary 1/4 sec cor. Land rolling Sage & grass. Soil, 1st rate.
40.00	Set a temporary 1/4 Sec cor. Land rolling. Sage & grass. Soil 1st rate.
60.00	Set a temporary 1/4 Sec. cor. Land rolling Sage & grass. Soil 1st rate.
70.00	Top of hill
75.00	Gully course N. thence ascend S.

Township 4 South Range 2 West of Uintah Merid.

Chains	
80.14	Intersect the N. & S. line bet. Secs. 1 & 2 at 33 links South of the ¼ Sec. cor. Land rolling Sage brush & grass. Soil 1st rate. From this corner I run S. 89° 46' W. on a true line through the middle of Sec. 2 with the same var.
20.03	Set a cottonwood post 36 ins. long by 3 ins. sq. marked "¼" on E face in a mound of earth, 2½ ft. diam. at base & 12 ins. high. Dug 2 pits 18 x 18 x 18 ins. on E & W. line 5 ft. distant from post for ¼ sec. cor.
40.04	Set a cottonwood post 36 ins. long by 3 ins. sq. marked "¼" on E face in a mound of earth, 2½ ft. diam. at base & 12 ins. high. Dug 2 pits 18 x 18 x 18 ins. on E & W. line, 5 ft. distant from post for ¼ sec. cor.
60.11	Set a cottonwood post 36 ins. long by 3 ins. sq. marked "¼" on E face in a mound of earth 2½ ft. diam. at base & 12 ins. high.
80.14	To the ¼ Sec. cor. on Sec. line bet. Secs. 2 & 3. Land undulating. Sage brush & grass. Soil 1st rate.
	From the N ¼ Sec. cor. on Sec. line bet. Secs. 2 & 3 I run East on a random line through the middle of the N. half of Sec. 2. Var. 16° 20' E.
20.00	Set a temporary ¼ Sec. cor. Land rolling. Sage & grass. Soil, 1st rate.
40.00	Set a temporary ¼ Sec. cor. Land rolling Sage & grass. Soil 1st rate.
60.00	Set a temporary ¼ Sec. cor. Land rolling Sage & grass. Soil, 1st rate.
79.98	Intersect the N. & S. line bet. Secs. 1 & 2 at 15 links S. of the N ¼ Sec. cor. Land rolling Sage & grass. Soil, 1st rate. From this corner I run S. 89° 54' W. on a true line through the middle of the N. half of Sec. 2 with the same var.

Township 4 South, Range 2 West of Humboldt

Chains	
20.00	Set a sandstone 9x8x7 ins. marked "¼ 16" on E face in a mound of earth 2½ ft. diam. at base & 12 ins. high for ¼ Sec. cor.
39.99	Set a sandstone, 16x6x5 ins. marked "16" on E face in a mound of earth 2½ ft. diam. at base & 12 ins. high for ¼ sec. cor.
59.98	Set a sandstone 8x8x8 ins. marked "¼ 16" on E face in a mound of earth 2½ ft. diam. at base & 12 ins. high for ¼ sec. cor.
79.98	To the N ¼ sec. cor. on sec. line bet. secs. 2 & 3 Land undulating. white sage & bunch grass. Soil, 1st rate. Nov. 11th 1882.

From the S ¼ Sec. cor. on sec. line bet. Secs. 33 & 34 S. run
East on a random line through the middle of the S. half of Sec. 34
Var. 16° 20' E.

5.00	Top of small ridge
20.00	Set a temporary ¼ sec. cor. Land undulating Sage brush & grass. Soil, 1st rate.
40.00	Set a temporary ¼ sec. cor. Land undulating Sage brush & grass. Soil, 1st rate.
60.00	Set a temporary ¼ Sec. cor. Land undulating Sage brush & grass. Soil, 1st rate.
79.96	Intersect the N. & S. line bet. Secs. 34 & 35 31 links South of the S ¼ sec. cor. Land undulating. Sage brush & grass. Soil, 1st rate. From this corner S. run S. 89° 47' W. on a true line through the middle of the S. half of Sec. 34. with the same &
19.99	Set a cottonwood post 36 ins. long by 3 ins. ed "¼ 16" on E face in a mound of 2½ ft. diam. at base & 12 ins. high. Dug 2 pits 18x18x18 ins. on E & W. line 5 ft. distant from post for ¼ sec. cor.
39.98	Set a cottonwood post 36 ins. long by 3 ins. marked "¼ 16" on E face in a mound of 2½ ft. diam. at base & 12 ins. high. Dug 2 pits 18x18x18 ins. on E & W. line

Township 4 South Range 2 W Uintah Merid.

5 ft. distant from post for 1/16 Sec. cor.
59.97 & a cottonwood post 36 ins. long by 3 ins.
ed "1/16" on E face in a mound of
2½ ft. diam. at base & 12 ins. high.
Dug 2 pits 18x18x18 ins. on E & W. line
distant 5 ft. from post for 1/16 sec. cor.
79.96 to S 1/16 Sec. cor. on sec. line bet. Secs. 33 & 34
and undulating, white sage & grass.
Soil, 1st rate!

From the 1/4 Sec. cor. on Sec. line bet. Secs.
33 & 34 I run
East on a random line through the middle
of Sec. 34.

Var. 16° 20' E.

5.00 Top of small ridge & descend to
20.00 & a temporary 1/16 sec. cor. Land undulating
white sage & grass. Soil, 1st rate.
40.00 & a temporary 1/4 Sec. cor. Land undulating
white sage & grass. Soil 1st rate.
60.00 & a temporary 1/16 sec. cor. Land undulating
white sage & grass. Soil 1st rate.
80.16 Intersect the N. & S. line bet. Secs. 34 & 35
at 22 links North of the 1/4 sec. cor. Land
undulating, white sage & grass. Soil 1st rate.
From this corner I run
S. 89° 51' W. on a true line through the middle
of Sec. 34 with the same var.
20.04 Set a cottonwood post 36 ins. long by 3 ins.
marked "1/16" on E face in a mound of earth
½ ft. diam. at base & 12 ins. high.
Dug 2 pits 18x18x18 ins. on E & W. line 5 ft.
distant from post for 1/16 sec. cor.
40.08 & a cottonwood post 36 ins. long by 3 ins.
sq. marked "1/4" on E face in a mound of
2½ ft. diam. at base & 12 ins. high.
Dug 2 pits 18x18x18 ins. on E & W. line 5 ft.
distant from post for 1/4 sec. cor.
60.12 & a cottonwood post 36 ins. long by 3 ins.
marked "1/16" on E face in a mound of
2½ ft. diam. at base & 12 ins. high.

Township 4 South Range 2 West of Uintah Mer

Chains	
	Dug 2 pits 18×18×18 ins. on E. & W. line 5 ft. dist. from post for 1/16 sec. cor.
80.16	To the 1/4 Sec. cor. on sec. line bet. Secs. 33 & 34. Land undulating, white sage brush & grass. Soil, 1st rate.

From the N. 1/16 Sec. cor. on sec. line bet. Secs. 33 & 34 I run East on a random line through the middle of the N. half of Sec. 34.

Var. 16° 20' E.

20.00	Set a temporary 1/16 sec. cor. on West slope, Land rolling, white sage & grass. Soil, 1st rate.
40.00	Set a temporary 1/16 sec. cor. N. slope near bottom Land gently rolling, white sage & grass. Soil, 1st rate.
60.00	Set a temporary 1/16 sec. cor. on level, Land gently rolling. white sage & grass. Soil 1st rate.
80.04	I intersect the N. & S. line bet. Secs. 35 & 34. at 33 links N. of the N. 1/16 Sec. cor. Land gently rolling. white sage & grass. Soil, 1st rate.

From this corner I run N. 89° 46' W. on a true line through the mid of the N. half of Sec. 34 with the same var.

20.01	Set a sandstone, 12×12×5 ins. marked "1/16" on E. face in a mound of earth, 2½ ft. diam. at base & 12 ins. high for 1/16 sec. cor.
40.09	Set a sandstone, 14×12×4 ins. marked "1/16" face in a mound of earth, 2½ ft. diam. base & 12 ins. high for 1/16 sec. cor.
60.03	Set a sandstone 12×8×6 ins. marked "1/16" on E. face in a mound of earth 2½ ft. diam. at base & 12 ins high for 1/16 sec cor.
80.04	To the N. 1/16 sec. cor. on sec. line bet. Secs. 33 & 34. Land gently rolling. scattering sage & grass. Soil, 1st rate.

From the S. 1/16. sec. cor. on sec. line bet. Secs. 27 & 28 I run East on a random line through the middle of the S. half of Sec. 27.

Var. 16° 20' E.

Township 4 South Range 2 West of Uintah Merid.

Chains

3.00 Ravine course N. W. and ascend to
20.00 Set a temporary 1/16 Sec. cor. Land rough & mountainous. Sage & grass. Soil, 3rd rate.
20.50 Ravine course N. W.
30.00 In canon
40.00 Set a temporary 1/16 Sec. cor. Land rough & mountainous. Sage & grass. Soil, 3rd rate.
53.00 Dry water course N.
60.00 Set a temporary 1/16 Sec. cor. Land rough & mountainous. Sage & grass. Soil 2nd rate.
79.00 In canon thence ascend to
80.12 Intersect the N. & S. line bet. Secs. 26 & 27. 19 links E. of the S 1/16 Sec. cor. Land rough & mountainous. Sage & grass. Soil, 2nd rate.

From this corner I run
S 89° 52' W. on a true line through the middle S. half of Sec. 27 with the same var.

20.03 set a sandstone 13 x 10 x 5 ins. marked "1/16" on face in a mound of earth 2½ ft. diam. base & 12 ins. high for 1/16 Sec. cor.
40.06 a sandstone 20 x 12 x 5 ins. marked "1/16" on E face in a mound of earth 2½ ft. diam. base & 12 ins. high for 1/16 Sec. cor.
60.09 set a sandstone 18 x 10 x 5 ins. marked 1/16 on face in a mound of earth 2½ ft. diam. at base & 12 ins. high for 1/16 Sec. cor.
80.12 on the S 1/16 Sec. cor. on Sec. line bet. Secs. 27 & 28 Land rough & mountainous. Sage & grass. Soil 2nd & 3rd rate.

From the 1/4 Sec. cor. on Sec. line bet. Secs. 27 & 28 I run
N. on a random line through the middle of Sec. 27.

Var. 16° 20' E.

1.00 Ravine course N. W.
20.00 Set a temporary 1/16 Sec. cor. Land rolling. age brush & scattering grass Soil 1st rate.
40.00 Set a temporary 1/4 Sec. cor. Land undulating age brush & grass. Soil, 1st rate.
58.00 Small ravine, course S. E.

Township 4 South Range 2 W of Mount M

Chains	
60.00	Set a temporary 1/16 Sec cor. Land undulating Sage brush & grass. Soil 1st rate
80.16	Intersect the N. & S. line bet. Secs. 27 & 26 at 39 links South of the 1/4 Sec cor Land undulating Sage brush & grass. Soil, 1st rate. From this corner I run S. 89° 43' W. on a true line through the middle of Sec. 27 with the same var.
20.04	Set a sandstone, 15 x 8 x 6 ins. marked "1/16 on E. face in a mound of earth, 2½ ft. diam. at base & 12 ins. high for 1/16 Sec cor.
40.08	Set a sandstone, 14 x 12 x 6 ins. marked "1/4" on E face in a mound of earth, 2½ ft. diam. base & 12 ins. high for 1/4 Sec cor.
60.12	Set a sandstone 14 x 12 x 5 ins. marked "1/16" on E face in a mound of earth 2½ ft. diam. at base & 12 ins. high for 1/16 Sec Cor.
80.16	To the 1/4 Sec cor. on sec. line bet. Secs. 27 & 28 Land undulating. Sage & scattering grass Soil, 1st rate.

From the N 1/16 Sec cor. on sec. line bet. Secs. 27 & 28.
I run East on a random line through the middle of the N. half of Sec. 27.
Var. 16° 20' E.

20.00	Set a temporary 1/16 Sec cor. Land undulating Sage brush & scattering grass. Soil, 1st rate.
40.00	Set a temporary 1/16 Sec cor. on top of ridge. Land rolling Sage & scattering grass. Soil 1st rate.
60.00	Set a temporary 1/16 Sec cor. on West slope Land rolling. Sage & scattering grass Soil, 1st rate.
79.96	Intersect the N. & S. line bet. Secs. 26 & 27 13 links N. of the N 1/16 Sec cor. Land rolling Scattering white sage & grass. Soil 1st rate From this corner I run N. 89° 54' W. on a true line through the N. half of Sec. 27 with the same var.
19.99	Set a cottonwood 36 ins. long by 3 ins. sq. marked "1/16" on E face in a mound of earth 2½ ft. diam. at base & 12 ins. high

ouship 4 South, Range 2 West of Uintah Merid.

	Dug 2 pits 18x18x18 ins. on S & W. line 5 ft.
	distant from post for 1/4 Sec cor.
39.98	Set a cottonwood post 36 ins. long by 3 ins.
	sq. marked "1/4" on E face in a mound of earth
	2½ ft. diam. at base x 12 ins. high.
	Dug 2 pits 18x18x18 ins. on E & W. line 5 ft.
	distant from post for 1/4 Sec cor.
59.97	Set a cottonwood post 36 ins. long by 3 ins.
	sq. marked "1/4" on E face in a mound of
	earth 2½ ft. diam. at base x 12 ins. high.
	Dug 2 pits 18x18x18 ins. on E & W. line
	5 ft. distant from post for 1/4 Sec cor.
79.96	To the N 1/4 Sec cor. on Sec. line bet. Secs. 27 & 28
	Land gently undulating. Sage & grass.
	Soil, 1st rate.
	From the S 1/4 Sec. cor. on Sec. line bet. Secs. 21
	& 22 I run
	East on a random line through the middle
	of the S. half of Sec. 22.
	Var. 16° 20' E.
16.50	Ravine, course N. ascend to
20.00	Set a temporary 1/4 Sec cor. Land rolling
	Grass & scattering sage. Soil 1st rate.
31.00	Ravine course N. & ascend to
40.00	Set a temporary 1/4 Sec cor. Land rolling
	Grass & sage. Soil 1st rate.
60.00	Set a temporary 1/4 Sec cor. on gentle N. slope
	Grass & sage. Soil 1st rate.
80.20	Intersect the N & S. line bet. Secs. 22 & 23 at
	53 links North of the S 1/4 Sec cor. Land rolling
	Grass & sage. Soil 1st rate
	From this corner I run
	N. 89° 37' W. on a true line through the
	middle of the S. half of Sec. 22 with the same var.
20.05	Set a sandstone 20x16x4 ins. marked "1/4" on
	E face in a mound of earth, 2½ ft. diam. at
	base x 12 ins. high for 1/4 Sec cor.
40.10	Set a sandstone, 12x8x6 ins. marked "1/4" on
	E face in a mound of earth 2½ ft. diam.
	at base x 12 ins. high for 1/4 Sec cor.

Township 4 South Range 2 West Uintah

Chains	
60.15	Set a sandstone, 16 x 10 x 4 ins. marked "¼ 16" on E face in a mound of earth 2½ ft. diam. at base & 12 ins. high for ¼ Sec cor.
80.20	To the S 16 Sec cor. on Sec. line bet. Secs. 21 & 22 Land undulating. Sage brush & grass. Soil 1st rate.

From the ¼ Sec. cor. on Sec. line bet. Secs. 21 & 22 I run East on a random line through the middle of Sec. 22.

Var. 16° 20' E.

20.00	Set a temporary ¼ Sec cor. Land rolling. Grass, sage & greasewood. Soil, 1st rate.
40.00	Set a temporary ¼ Sec cor. Land rolling Grass sage & greasewood. Soil, 1st rate.
60.00	Set a temporary ¼ Sec cor. Land rolling Grass, sage & greasewood. Soil 1st rate.
61.00	Dry water course N. W.
80.08	Intersect the N. & S. line bet. Secs. 22 & 23 15 links S of the ¼ Sec cor. Land rolling Grass sage & greasewood. Soil, 1st rate.

From this corner I run S. 89° 54' W. on a true line through the middle of Sec. 22. with the same var.

20.02	Set a sandstone, 11 x 10 x 8 ins. marked "¼ 16" E face in a mound of earth 2½ ft. diam. base & 12 ins. high for ¼ Sec cor.
40.04	Set a cottonwood post 36 ins. long by 3 ins. sq. marked "¼" on E face in a mound of 2½ ft. diam. at base & 12 ins. high. Dug 2 pits 18 x 18 x 18 ins. on E & W. line 5 ft. distant from post for ¼ Sec cor.
60.06	Set a cottonwood post 36 ins. long by 3 ins. sq. marked "¼ 16" on E face in a mound of 2½ ft. diam. at base & 12 ins. high. Dug 2 pits 18 x 18 x 18 ins. on E & W. line, 5 ft. distant from post for ¼ Sec cor.
80.08	To the ¼ Sec cor. on Sec. line bet. Secs. 21 & 22. Land rolling. Sage brush, grass & greasew Soil, 1st rate.

Township 4 South Range 2 West of Uintah Meridian.

Chains	
	From the N. ¼ Sec. cor. on Sec. line bet. Secs. 21 & 22 I run East on a random line through the middle of the N. half of Sec. 22. Var. 16° 20' E.
20.00	Set a temporary ¼ Sec. cor. Land rolling. Soil 1st rate
40.00	Set a temporary ¼ Sec. cor. Rolling. Soil 1st rate.
60.00	Set a temporary ¼ sec. cor. Rolling. Soil, 1st rate.
80.24	Intersect the N. & S. line bet. Secs. 22 & 23 at 35 links South of the N ¼ Sec. cor. Rolling. Soil 1st rate. From this corner I run S. 89° 45' W. on a true line through the middle of the N. half of Sec. 22 with the same var.
20.06	Set a cottonwood post 36 ins. long by 3 ins. sq. marked "¼" on E face in a mound of earth 2½ ft. diam. at base & 12 ins. high Dug 2 pits 18 x 18 x 18 ins. on E & W. line 5 ft. distant from post for ¼ Sec. cor.
40.12	Set a cottonwood post 36 ins. long by 3 ins. sq. marked "¼" on E face in a mound of earth 2½ ft. diam. at base & 12 ins. high Dug 2 pits 18 x 18 x 18 ins. on E & W. line 5 ft. distant from post for ¼ Sec. cor.
60.18	Set a cottonwood post 36 ins. long by 3 ins. sq. marked "¼" on E face in a mound of earth 2½ ft. diam. at base & 12 ins. high Dug 2 pits 18 x 18 x 18 ins. on E & W. line 5 ft. distant from post for ¼ Sec. cor.
80.24	To the N ¼ Sec. cor. on Sec. line bet. Secs. 21 & 22 Land rolling with scattering grass & sage Soil, 1st rate. Nov. 12th, 1882.
	From the S ¼ Sec. cor. on Sec. line bet. Secs. 15 & 16 I run East on a random line through the middle of the S. half of Sec. 15. Var. 16° 20' E.
6.00	Water drain 30 lks. wide. E. by N.
19.00	Water drain 10 lks. wide S. E.
20.00	Set a temporary ¼ Sec. cor. Land prairie

To 4 South R 2 W Uintah M

Chains	
	Scattering grass & sage. Soil 1st rate.
23.00	Water drain, course S.E.
40.00	Set a temporary 1/16 Sec. cor. Land prairie
	Scattering bunch grass & sage. Soil 1st rate.
43.00	Ascend gently
60.00	Set a temporary 1/16 Sec. cor. Land prairie
	Scattering bunchgrass & sage. Soil 1st rate.
65.00	Top of gentle slope and descend
80.44	Intersect the N. & S. line bet. Secs. 14 & 15
	73 links N. of the S 1/16 Sec. cor. Land gently
	undulating, bunch grass. Soil, 1st rate.
	From this corner I run
	N. 89° 29' W. on a true line through the mid
	of the S. half of Sec. 15 with the same var.
20.11	Set a cottonwood post 36 ins. long by 3 ins. sq.
	marked "1/16" on E face in a mound of earth
	2½ ft. diam. at base & 12 ins. high
	Dug 2 pits 18 X 18 X 18 ins. on E & W. line
	5 ft. distant from post for 1/16 Sec. cor.
40.22	Set a cottonwood post 36 ins. long by 3 ins.
	sq. marked "1/16" on E face in a mound of e
	2½ ft. diam. at base & 12 ins. high.
	Dug 2 pits 18 X 18 X 18 ins. on E & W. line
	5 ft. distant from post for 1/16 Sec. cor.
60.33	Set a sandstone, 18 X 7 X 4 ins. marked "1/16"
	on E face in a mound of earth 2½ ft. di
	at base & 12 ins. high for 1/16 Sec. cor.
80.44	To the S 1/16 Sec. cor. on Sec. line bet. Secs. 15 & 16
	Land undulating & prairie. Sage & grass.
	Soil, 1st rate.

From the 1/4 Sec. cor. on Sec. line bet. Secs. 15 & 16 I run East on a random line through the middle of Sec. 15.

Var. 16° 20' E.

20.00	Set a temporary 1/16 Sec. cor. Land rolling
	scattering grass & sage. Soil 1st rate.
40.00	Set a temporary 1/4 Sec. cor. Land rolling
	scattering grass & sage. Soil 1st rate.
60.00	Set a temporary 1/16 Sec. cor. Land. rolling

wnship 4 South Range 2 West of Uintah Merid.

Chains.	
	Scattering grass & sage. Soil 1st rate.
79.98	Intersects the N. & S. line bet. Secs. 14 & 15 at 9 links S. of the 1/4 Sec. cor. Land rolling. Scattering grass & sage Soil, 1st rate. From this corner I run S. 89° 56' W. on a true line through the middle of Sec. 15. with the same var.
20.00	Set a Cottonwood post 36 ins. long by 3 ins. sq. marked "1/16" on E. face in a mound of earth 2½ ft. diam. at base & 12 ins. high. Dug 2 pits 18 X 18 X 18 ins. on E. & W. line 5 ft. distant from post for 1/16 sec. cor.
39.99	Set a sandstone, 12 X 12 X 4 ins. marked "1/4" on E. face in a mound of earth 2½ ft. diam. at base & 12 ins. high for 1/4 sec. cor.
59.98	Set a sandstone, 16 X 13 X 9 ins. marked "1/16" on E. face in a mound of earth 2½ ft. diam. at base & 12 ins. high for 1/16 Sec. cor. Deposited a large bone
79.98	To the 1/4 sec. cor. on Sec. line bet. Secs. 15 & 16 Land gently rolling. Scattering grass & sage. Soil, 1st rate.
	From the N 1/16 Sec. cor. on Sec. line bet. Secs. 15 & 16 I run East on a random line through the middle of the N. half of Sec. 15. Var. 16° 20' E.
20.00	Set a temporary 1/16 sec. cor. Land gently rolling scattering sage & grass. Soil, 1st rate.
40.00	Set a temporary 1/16 sec. cor. Land gently rolling scattering grass & sage. Soil, 1st rate.
60.00	Set a temporary 1/16 sec. cor. Land gently rolling scattering grass & sage. Soil 1st rate.
79.80	Intersects the N. & S. line bet. Secs. 14 & 15 at 31 links South of the N 1/16 Sec. cor. Land gently rolling. Scattering grass & sage. Soil, 1st rate From this corner I run S. 89° 47' W. on a true line through the middle of the N. half of Sec. 15 with the same var.
19.95	Set a Cottonwood post 36 ins long by 3 ins.

Township 4 South, R e 2 West Uintah M

marked "1/16" on E face in a mound of earth
½ ft. diam. at base & 12 ins. high for D 2
Pits 18 x 18 x 18 ins. E & W. line 5 ft. dist
ost for 1/16 sec. cor.

39.90 et a cottonwood post 36 ins. long by 3 ins. sq.
marked "1/16" on E face in a mound of earth
2½ ft. diam. at base & 12 ins. high.
ug 2 pits 18 x 18 x 18 ins. on E & W. line, 5 ft.
distant from post for 1/16 sec. cor.

59.8 Set a cottonwood post 36 ins. long by 3 ins.
marked "1/16" on E face in a mound of earth
½ ft. diam. at base & 12 ins. high.
Dug 2 pits 18 x 18 x 18 ins. on E & W. line, 5 ft.
distant from post for 1/16 sec. cor.

79.80 the N 1/16 Sec. cor. on sec. line bet. secs. 15 & 16
Land rolling. scattering grass & sage.
Soil 1st rate.

From the S 1/16. Sec. cor. on sec. line bet. secs.
9 10 I run
on a random line through the middle
S. half of sec. 10.
Var. 16° 20' E.

20.00 Set a temporary 1/16 sec. cor. Land rolling
sage brush & grass. Soil, 1st rate.

40.00 Set a temporary 1/16 Sec. cor. Land rolling.
sage brush & grass. Soil 1st rate.

60.00 Set a temporary 1/16 Sec. cor. Land rolling
sage brush & grass. Soil 1st rate, 15 links
North of edge of bluffs.

80.08 Intersect the N. & S. line bet. Secs. 10 & 11 at
18 links. South of the S 1/16 Sec. cor. Land rolling
scattering sage brush & grass. Soil 1st rate.
From this corner I run
S. 89° 52' W. on a true line through the middle
of the S. half of Sec. 10, with the same var.

20.02 Set a sandstone, 15 x 12 x 6 ins. marked "1/16" on
E face in a mound of earth 2½ ft. diam.
at base & 12 ins. high for 1/16 Sec. cor.

40.04 Set a sandstone, 12 x 8 x 6 ins. marked "1/16" on
E face in a mound of earth 2½ ft.

wnship 4 South, Range 2 West of Uintah Merid.

Chains	
	diam. at base & 12 ins. high for 1/16 Sec. cor.
60.06	Set a sandstone, 8 x 8 x 8 ins. marked "1/16" on E. face in a mound of earth 2½ ft. diam. at base & 12 ins. high for 1/16 sec. cor.
80.08	To the 5 1/16 Sec. cor. on sec. line bet. Secs. 9 & 10. Land gently undulating. Sage & grass. Soil, 1st rate.
	From the 1/4 Sec. cor. on Sec. line bet. Secs. 9 & 10 I run East on a random line through the middle of Sec. 10. Var. 16° 20' E.
20.00	Set a temporary 1/16 sec. cor. Land rolling Sage & grass. Soil, 1st rate.
40.00	Set a temporary 1/4 Sec. cor. Land rolling. Sage & grass. Soil, 1st rate.
60.00	Set a temporary 1/16 Sec. cor. Land rolling Sage & grass. Soil 1st rate.
80.04	Intersect the N. & S. line bet. Secs. 10 & 11 at 5 lks. N. of the 1/4 Sec. cor. Land rolling. Sage brush & grass. Soil, 1st rate. From this corner I run N. 89° 58' W. on a true line through the middle of Sec. 10. with the same var.
20.01	Set a cottonwood post 36 ins. long by 3 ins. sq. marked "1/16" on E face in a mound of earth 2½ ft. diam. at base & 12 ins. high. Dug 2 pits 18 x 18 x 18 ins. on E & W. line 5 ft. distant from post for 1/16 sec. cor.
40.02	Set a cottonwood post 36 ins. long by 3 ins. sq. marked "1/4" on E. face in a mound of earth 2½ ft. diam. at base & 12 ins. high. Dug 2 pits E & W. 18 x 18 x 18 ins. 5 ft. distant from post for 1/4 Sec. cor.
60.03	Set a cottonwood post 36 ins. long by 3 ins. sq. marked "1/16" on E face in a mound of earth. 2½ ft. diam. at base & 12 ins. high. Dug 2 pits 18 x 18 x 18 ins. on E & W. line 5 ft. distant from post for 1/16 Sec. cor.
80.04	To the 1/4 Sec. cor. on Sec. line bet. Secs. 9 & 10

Township 4 South Range 2 West of Uintah M

Land undulating. Grass & white sage.
Soil, 1st rate.

From the N¼ Sec. cor. on Sec. line bet. Secs. 9 & 10 I run
East on a random line through the middle the N. half of Sec. 10.
Var. 16° 20' E.

20.00 Set a temporary ¼ Sec. cor. Land undulating sage brush & grass. Soil, 1st rate.
40.00 Set a temporary ¼ sec. cor. Land undulating. sage brush & grass. Soil 1st rate.
60.00 Set a temporary ¼ Sec. cor. Land undulating sage brush & grass. Soil, 1st rate.
80.10 Intersect the N. & S. line bet. Secs. 10 & 11 at 17 lks. N. of the N¼ Sec. cor. Land undulating sage brush & grass. Soil 1st rate.
From this corner I run
N. 89° 53' W. on a true line through the middle of the N. half of sec. 10. with the same var.
20.02 Set a cottonwood post 36 ins. long by 3 ins. sq. marked "¼" on E. face in a mound of earth 2½ ft. diam. at base & 12 ins. high.
Dug 2 pits 18 x 18 x 18 ins. on E. & W. line 6 ft. distant from post for ¼ Sec. cor.
40.05 Set a cottonwood post 36 ins. long by 3 ins. sq. marked "¼" on E. face in a mound of 2½ ft. diam. at base & 12 ins. high.
Dug 2 pits 18 x 18 x 18 ins. on E. & W. line 6 ft. dist. from post for ¼ Sec. cor.
60.08 Set a cottonwood post 36 ins. long by 3 ins. sq. marked "¼" on E. face in a mound of earth 2½ ft. diam. at base & 12 ins. high.
Dug 2 pits. 18 x 18 x 18 ins. on E. & W. line 6 ft. distant from post for ¼ sec. cor.
80.10 To the N¼ Sec. cor. on sec. line bet. Secs. 9 & 10
Land undulating. Sage brush & grass.
Soil, 1st rate.

From the S¼ Sec. cor. on Sec. line bet. Secs. 3 & 4 I run

ship 4 South Range 2 West of Uintah Merid.

Chains	
	East on a random line through the middle of the S. half of Sec. 3. Var. 16° 20' E.
20.00	Set a temporary 1/16 sec. cor. Land undulating scattering grass & sage. Soil 1st rate.
40.00	Set a temporary 1/16 Sec. cor. Land undulating. scattering grass & sage. Soil, 1st rate.
60.00	Set a temporary 1/16 sec. cor. Land undulating scattering grass & sage. Soil 1st rate
80.16	Intersect the N. & S. line bet. Secs. 2 & 3 at 36 links S. of the S 1/16 Sec. cor. Land undulating scattering grass & sage. Soil, 1st rate. From this corner I run S 89° 45' W. on a true line through the middle of the S. half of Sec. 3. with the same var.
20.04	Set a cottonwood post 36 ins. long by 3 ins. sq. marked "1/16" on E face in a mound of earth 2½ ft. diam. at base & 12 ins. high. Dug 2 pits 18 x 18 x 18 ins. on E & W. line 5 ft. distant from post for 1/16 sec. cor.
40.08	Set a cottonwood post 36 ins. long by 3 ins. sq. marked "1/16" on E face in a mound of earth 2½ ft. diam. at base & 12 ins. high. Dug 2 pits 18 x 18 x 18 ins. on E & W. line 5 ft. distant from post for 1/16 sec. cor.
60.12	Set a cottonwood post 36 ins. long by 3 ins. sq. marked "1/16" on E face in a mound of earth 2½ ft. diam. at base & 12 ins. high. Dug 2 pits 18 x 18 x 18 ins. on E & W. line 5 ft. distant from post for 1/16 sec. cor.
80.16	To the S 1/16 Sec. cor. on Sec. line bet. Secs. 3 & 4. Land undulating. Scattering grass & sage. Soil, 1st rate.
	From the 1/4 Sec. cor. on Sec. line bet. Secs. 3 & 4 I run East on a random line through the middle of Sec. 3. Var. 16° 20' E.
20.00	Set a temporary 1/16 Sec. cor. Land undulating. scattering sage & grass. Soil, 1st rate.

Township 4 South Range 2 West of Uintah M

Chains	
40.00	Set a temporary ¼ Sec cor. Land undulating scattering grass & sage. Soil 1st rate.
60.00	Set a temporary ⅛ Sec cor. Land undulating scattering grass & sage. Soil 1st rate.
80.10	Intersect the N. & S. line bet. Secs. 2 & 3 21 links South of the ¼ Sec cor. Land undul scattering grass & sage. Soil 1st rate. From this corner S. run S. 89° 51' W. on a true line through the of sec. 3 with the same var.
20.07	Set a cottonwood post 36 ins. long by 3 ins. marked "⅛" on E face in a mound of earth 2½ ft. diam. at base & 12 ins. high. Dug 2 pits 18 x 18 x 18 ins. on E & W. line 5 ft. distant from post for ⅛ Sec cor.
40.05	Set a cottonwood post 36 ins long by 3 ins. sq. marked "¼" on E face in a mound of earth 2½ ft. diam. at base & 12 ins. high. Dug 2 pits 18 x 18 x 18 ins. on E & W. line 5 ft. distant from post for ¼ Sec cor.
60.08	Set a cottonwood post 36 ins. long by 3 ins. sq. marked "⅛" on E face in a mound of 2½ ft. diam. at base & 12 ins. high. Dug 2 pits 18 x 18 x 18 ins. on E & W. line 5 ft. distant from post for ⅛ Sec cor.
80.10	To the ¼ Sec cor. on sec. line bet. Secs. 3 & 4. Land undulating. scattering grass & sage. Soil, 1st rate.

From the N ⅛ Sec cor. on Sec. line bet. Secs. 3 & 4 S. run East on a random line through the middle of the N. half of Sec. 3.

Var. 16° 20' E.

20.00	Set a temporary ⅛ Sec cor. Land, undulating. Sage brush & grass. Soil, 1st rate.
40.00	Set a temporary ⅛ Sec cor. Land undulating white sage & grass. Soil 1st rate.
60.00	Set a temporary ⅛ Sec cor. Land undulating white sage & grass. Soil, 1st rate.
80.04	Intersect the N. & S. line bet. Secs. 2 & 3 at

owns[illegible]p 4 South Range 2 West of Uintah Merid.

Chains	
	12 links North of the N¼ Sec. cor. Land undulating white sage & grass. Soil, 1st rate.
	From this corner I run
	N. 89° 55' W. on a true line through the middle of the N. half of Sec. 3. with the same var.
20.01	Set a sandstone, 12 x 8 x 6 ins. marked "¼" on E face in a mound of earth 2½ ft. diam. at base & 12 ins. high for ¼ sec. cor.
40.02	Set a sandstone, 14 x 11 x 6 ins. marked "¼" on E face in a mound of earth 2½ ft. diam. at base & 12 ins. high for ¼ sec. cor.
60.03	Set a sandstone, 12 x 10 x 8 ins. marked "¼" on E face in a mound of earth, 2½ ft. diam. at base & 12 ins. high for ¼ sec. cor.
80.04	To the N¼ Sec. cor. on sec. line bet. Secs. 3 & 4. Land undulating. white sage & grass. Soil, 1st rate.
	Nov. 13th, 1883.
	From the S¼ Sec. cor. on Sec. line bet. Secs. 32 & 33 I run
	East on a random line through the middle of the S. half of Sec. 33.
	Var. 16° 20' E.
20.00	Set a temporary ¼ sec. cor. Land rough & broken sage. Soil 2d. rate on West slope.
40.00	Set a temporary ¼ sec. cor. Land rough & broken W. slope. Soil, 2d. rate. ascend to
50.00	Top of ridge. Course N. & S. & ascend to
60.00	Set a temporary ¼ sec. cor. Top of ridge. Land rough & broken. sage. Soil, 2d. rate.
80.24	Intersect the N. & S. line bet. Secs. 33 & 34 at 44 links S. of the S¼ Sec. cor. Land rough & mountainous. Sage & some grass. Soil 3d. rate.
	From this corner I run
	S. 89° 40' W. on a true line through the middle of the S. half of Sec. 33 with the same var.
20.06	Set a sandstone, 22 x 16 x 13 ins. marked "¼" on E. face in a mound of earth 2½ ft. diam. at base & 12 ins. high for ¼ sec. cor.
40.12	Set a sandstone, 24 x 10 x 10 ins. marked

Township 4 South Range 2 West of Uintah

Chains	
	"1/16" on E face in a mound of earth 2½ ft. at base x 12 ins. high for 1/16 Sec. Cor.
60.18	Set a sandstone 14 x 12 x 5 ins. marked "1/16" on E. face in a mound of earth 2½ ft. diam. at base x 12 ins. high for 1/16 sec. cor.
80.24	To the S 1/16 sec. cor. on sec. line bet. Secs. 32 & 33 Land mountainous & broken. Some sage & grass Soil 2nd & 3rd rate.

From the 1/4 Sec. cor. on sec. line bet. Secs. 32 & 33 I run East on a random line through the mid of Sec. 33.

Var. 16° 20' E.

20.00	Set a temporary 1/16 Sec. cor. Land rough & broken. some sage & grass. Soil 2nd rate.
40.00	Situated on side of hill. Land rough. Set a temporary 1/4 Sec. cor. Soil 3rd rate.
50.00	On top of hill & descend to deep ravine & ascend to
60.00	Set a temporary 1/16 sec. cor. on side of drain. Land rough & broken. some sage. Soil 2nd rate.
80.22	Intersect the N. & S. line bet. Secs. 33 & 3 at 45 links North of the 1/4 Sec. cor. Land rough & broken, scattering sage. Soil, 2nd rate.

From this corner I run N. 89° 41' W. on a true line through the mid of Sec. 33 with the same var.

20.05	Set a sandstone, 36 x 20 x 7 ins. marked "1/16" on E face in a mound of earth 2½ ft. d at base x 12 ins. high for 1/16 sec. cor.
40.11	Set a cottonwood post 36 ins. long by 3 ins. sq. marked "1/4" on E face in a mound of 2½ ft. diam. at base x 12 ins. high Dug 2 pits 18 x 18 x 18 ins. on E & W. line 5 ft. distant from post for 1/4 Sec. cor.
60.17	Set a cottonwood post 36 ins. long by 3 ins. sq. marked "1/16" on E face in a mound of earth 2½ ft. diam. at base x 12 ins. high. Dug 2 pits 18 x 18 x 18 ins. on E & W. line 5 ft. distant from post for 1/16 sec. cor. Land rough & mountainous. Land rough

wnship 4 South, Range 2 West of Uintah Merid.

Chains	
	Soil 2d rate.
80.22	To the 1/4 Sec. cor. on sec. line bet. Secs. 32 & 33 Land mountainous. Soil.
	From the N 1/16 sec. cor. on sec. line bet. Secs. 32 & 33 I run East on a random line through the middle of the N. half of Sec. 33. Var. 16° 20' E.
20.00	Set a temporary 1/16 sec. cor. on small hill. near deep ravine. Land rough. Soil 2d rate.
40.00	Set a temporary 1/16 sec. cor. on E. slope of ridge Land rough. scattering grass. Soil 2d rate Ascend over ridge & descend to
60.00	Set a temporary 1/16 sec. cor. Land rough, scattering grass. Soil 2d rate on W. slope of ridge.
80.14	Intersect the N. & S. line bet. Secs. 33 & 34 at 26 links North of the N. 1/16 sec. cor. Land rough. scattering grass. Soil 2d rate
	From this corner I run N 89° 49' W on a true line through the middle of the N. half of Sec. 33 with the sun at Var
20.03	Set a sandstone, 25 x 16 x 5 ins. marked 1/16 on E. face in a mound of earth 2½ ft. diam. at base & 12 ins. high for 1/16 sec. cor.
40.07	Set a sandstone 18 x 15 x 5 ins. marked "1/16" on E face in a mound of earth 2½ ft. diam. at base & 12 ins. high for 1/16 sec. cor.
60.11	Set a sandstone 25 x 5 x 5 ins. marked "1/16" on E face in a mound of earth 2½ ft. diam. at base & 12 ins. high for 1/16 sec. cor.
80.14	To the N 1/16 Sec. cor. on Sec. line bet. Secs. 32 & 33 Land rough & mountainous. scattering grass. Soil, 2d rate.
	From the S 1/16 Sec. cor. on Sec. line bet. Secs. 28 & 29 I run East on a random line through the middle of the S. half of Sec. 28. Var. 16° 20' E.
20.00	Set a temporary 1/16 sec. cor. Land rolling. sage & some grass. Soil, 1st rate.
40.00	Set a temporary 1/16 sec. cor. Land rolling. Sage brush, scattering grass. Soil, 1st rate.

Township 4 South Range 2 West of Uintah 7th

Chains	
60.00	Set a temporary 1/16 sec. cor. Land rolling scattering grass & some sage. Soil 1st rate. Ravine course N.E.
72.01	
79.92	Intersect the N. & S. line bet. Secs. 27 & 28 at 13 links S. of the S. 1/16 Sec. cor. Land rolling scattering grass & sage. Soil 1st rate. From this corner I run S. 89° 54' W. on a true line through the middle of the S. half of Sec. 28 with the same var.
19.98	Set a sandstone, 9x8x8 ins. marked "1/16" on E. face in a mound of earth 2½ ft. diam. at base & 12 ins. high for 1/16 sec. cor.
39.96	Set a sandstone, 10x8x7 ins. marked "1/16" on E. face in a mound of earth, 2½ ft. diam. at base & 12 ins. high for 1/16 sec. cor.
59.94	Set a sandstone 16x9x4 ins. marked "1/16" on E. face in a mound of earth 2½ ft. diam. at base & 12 ins. high for 1/16 sec. cor.
79.92	To the S. 1/16 Sec. cor. on sec. line bet. Secs. 28 & 29. Land undulating. scattering grass & sage. Soil, 1st rate.

From the 1/4 Sec. cor. on sec. line bet. Secs. 28 & 29 I run East on a random line through the N. of Sec. 28.

Var. 16° 20' E.

Descending.

20.00	Set a temporary 1/16 sec. cor. on S. slope. Land rolling. sage & grass. Soil, 1st rate.
40.00	Set a temporary 1/4 Sec. cor. Land rolling sage brush & grass. Soil, 1st rate.
60.00	Set a temporary 1/16 sec. cor. on S. slope. Land rolling. sage brush & grass. Soil, 1st rate.
80.08	Intersect the N. & S. line bet. Secs. 27 & 28 at 7 links N. of the 1/4 Sec. cor. Land rolling. sage brush & grass. Soil 1st rate. From this corner I run N. 89° 49' W. on a true line through the mid of Sec. 28 with the same var.
20.02	Set a sandstone, 18x14x4 ins. marked.

Chains	
	"1/16" on E face in a mound of earth, 2½ ft. diam. at base & 12 ins. high for 1/16 sec. cor.
40.04	Set a sandstone, 18 x 12 x 4 ins. marked "¼" on E face in a mound of earth 2½ ft. diam. at base & 12 ins. high for ¼ sec. cor.
60.06	Set a sandstone, 16 x 13 x 4 ins. marked "1/16" on E face in a mound of earth 2½ ft. diam. at base & 12 ins. high for 1/16 sec. cor.
80.08	To the ¼ sec. cor. on sec. line bet. Secs. 28 & 29. Land undulating. Sage brush & grass. Soil, 1st rate.
	From the N 1/16 Sec. cor. on Sec. line bet. Secs. 28 & 29 S. run East on a random line through the middle of the N. half of Sec. 28. Var. 16° 20' E.
20.00	Set a temporary 1/16 sec. cor. Land rolling. Sage & scattering grass. Soil, 1st rate.
40.00	Set a temporary 1/16 sec. cor. Land rolling sage & scattering grass. Soil, 1st rate.
60.00	Set a temporary 1/16 sec. cor. Land rolling. Sage & scattering grass. Soil 1st rate.
80.17	Intersect the N. & S. line bet. Secs. 27 & 28 at 34 links N. of the N 1/16 sec. cor. Land rolling sage & scattering grass. Soil, 1st rate. From this corner S. run N. 89° 45' W. on a true line through the middle of the N. half of Sec. 28 with the same var.
20.04	Set a cottonwood post 36 ins. long by 3 ins. sq. marked "1/16" on E face in a mound of earth 2½ ft. diam. at base & 12 ins. high. Dug 2 pits 18 x 18 x 18 ins. on E & W. line 5 ft. distant from post for 1/16 sec. cor.
40.09	Set a cottonwood post 36 ins. long by 3 ins. sq. marked "1/16" on E face in a mound of earth 2½ ft. diam. at base & 12 ins. high. Dug 2 pits 18 x 18 x 18 ins. on E & W. line 5 ft. distant from post for 1/16 sec. cor.
60.13	Set a cottonwood post 36 ins. long by 3 ins. sq. marked "1/16" on E face in a mound o...

Township 4 South R 2 West Uintah M

—	of earth 2½ft. diam. at base & 12 ins. high Marked 2 pits 18×18×18 ins. on E & W. line 5 ft. dist. from post for ¼ sec. cor.
80.17	To the N ¼ sec. cor. on sec. line bet. Secs. 28 & 29 Land undulating. scattering sage & grass. Soil, 1st rate.
	From the S ¼ sec. cor. on Sec. line bet. Secs. 20 & 21 S run
	East on a random line through the middle of the S. half of Sec. 21 Var. 16° 20' E.
20.00	Set a temporary ¼ sec. cor. Land rolling. sage brush & grass & grass. Soil, 1st rate
37.00	Ravine course N.E.
40.00	Set a temporary ¼ sec. cor. Land rolling sage brush & grass. Soil, 1st rate.
60.00	Set a temporary ¼ sec. cor. Land rolling. sage brush & grass. Soil, 1st rate.
80.05	Intersect the N. & S. line bet. Secs. 21 & 22 10 links E. of the S ¼ sec. cor. Land rolling Sage brush & grass. Soil, 1st rate.
	From this corner S run
	S. 89° 56' W. on a true line through the mid of the S. half of Sec. 21. with the same var.
20.01	Set a sandstone 15×12×4 ins. marked "¼" E face in a mound of earth 2½ft. diam. at base & 12 ins. high for ¼ sec. cor.
40.03	Set a sandstone, 18×14×3 ins. marked "¼" on face in a mound of earth 2½ft. diam. base & 12 ins. high for ¼ sec. cor.
60.04	Set a sandstone 14×12×3 ins. marked "¼" on E face in a mound of earth 2½ft. diam. base & 12 ins. high for ¼ sec. cor.
80.05	To the S ¼ sec. cor. on Sec. line bet. Secs. 20 & 21 Land undulating. Sage brush & grass. Soil 1st rate.
	From the ¼ sec. cor. on Sec. line bet. Secs. 20 & 21 S run
	East on a random line through the

Chains	
	middle of Sec. 21. Var. 16° 20' E.
20.00	Set a temporary ¼ sec. cor. Land rolling sage brush & grass. Soil, 1st rate.
40.00	Set a temporary ¼ Sec. cor. Land rolling sage brush & grass. Soil 1st rate.
60.00	Set a temporary ¼ sec. cor. Land rolling sage brush & grass. Soil 1st rate.
80.00	Intersect the N. & S. line bet. Secs. 21 & 22 at 11 links S. of the ¼ Sec. cor. Land rolling sage brush & grass. Soil, 1st rate. From this corner I run S. 89° 55' W. on a true line through the middle of Sec. 21 with the same var.
20.00	Set a cottonwood post 36 ins. long by 3 ins. sq. marked "¼" on E face in a mound of earth, 2½ ft. diam. at base & 12 ins. high. Dug 2 pits 18 x 18 x 18 ins. on E & W. line 5 ft. distant from post for ¼ sec. cor.
40.00	Set a cottonwood post 36 ins. long by 3 ins. sq. marked "¼" on E face in a mound of earth 2½ ft. diam. at base & 12 ins. high Dug 2 pits 18 x 18 x 18 ins. on E & W. line 5 ft. distant from post for ¼ Sec. cor.
60.00	Set a cottonwood post 36 ins. long by 3 ins. sq. marked "¼" on E face in a mound of earth 2½ ft. diam. at base & 12 ins. high Dug 2 pits 18 x 18 x 18 ins. on E & W. line 5 ft. distant from post for ¼ sec. cor.
80.00	To the ¼ sec. cor. on Sec. line bet. Secs. 20 & 21 Land undulating. Sage brush & grass. Soil, 1st rate.
	From the ¼ sec. cor. on Sec. line bet. Secs. 20 & 21 I run East on a random line through the middle of the N. half of Sec. 21. Var. 16° 20' E.
20.00	Set a temporary ¼ sec. cor. Land rolling sage brush & grass. Soil 1st rate.
40.00	Set a temporary ¼ sec. cor. Land rolling

Township 4 South, R 2 W of Uintah

Sage brush & grass. Soil, 1st rate.

60.00 E. a temporary ¼ sec. cor. Land rolling sage brush & grass. Soil, 1st rate.

80.14 Intersect the N. & S. line bet. Secs. 21 & 22 18 lks. S. of the N ¼ sec. cor. Land rolling sage brush & grass. Soil, 1st rate

From this corner S. run S. 89° W. on a true line through the mid the N. half of Sec. 21 with the same var.

20.03 E. a cottonwood post 36 ins. long by 3 ins. sq. marked "¼" on E. face in a mound of earth 2½ ft. diam. at base & 12 ins. high. Dug 2 pits 18 x 18 x 18 ins. on E. & W. line 6 ft. distant from post for ¼ sec. cor.

40.07 Set a cottonwood post 36 ins. long by 3 ins. marked "¼" on E. face in a mound of earth 2½ ft. diam. at base & 12 ins. high. Dug 2 pits 18 x 18 x 18 ins. on E. & W. line 6 ft. distant from post for ¼ sec. cor.

60.11 Set a cottonwood post 36 ins. long by 3 ins. marked "¼" on E. face in a mound of earth 2½ ft. diam. at base & 12 ins. high. Dug 2 pits 18 x 18 x 18 ins. on E. & W. line, 6 ft. distant from post for ¼ sec. cor.

80.14 the N ¼ sec. cor. on sec. line bet. Secs. 20 & 21 Land undulating. Sage brush & grass. Soil, 1st rate.

Nov. 14th 1883.

From the S ¼ Sec. cor. on sec. line bet. Secs. 16 & 17 S. run on a random line through the E. half of Sec. 16.

Var. 16° 20' E.

20. E. a temporary ¼ sec. cor. Land level. Grass & sage. Soil 1st rate.

40. E. a temporary ¼ sec. cor. Land level prairie Grass & sage. Soil, 1st rate.

60.00 Set a temporary ¼ sec. cor. Land level prairie Grass & sage. Soil, 1st rate.

80.12 Intersect the N. & S. line bet. Secs. 15 & 16 at

Township 4 South, Range 2 West of Uintah Meridian

Chains	
	19 links N. of the S¼ Sec. cor. Land level prairie - sage & grass. Soil, 1st rate. From this corner I run N. 89° 57' W. on a true line through the middle of the S. half of Sec. 16. with the same var.
20.03	Set a sandstone, 16 x 8 x 4 ins. marked "¼" on E face in a mound of earth 2½ ft. diam. at base & 12 ins. high for ¼ sec. cor.
40.06	Set a sandstone, 8 x 8 x 8 ins. marked "¼" on E. face in a mound of earth 2½ ft. diam. at base & 12 ins. high for ¼ sec. cor.
60.09	Set a sandstone, 12 x 8 x 6 ins. marked "¼" on E face in a mound of earth 2½ ft. diam. at base & 12 ins. high for ¼ sec. cor.
80.12	To the S¼ Sec. cor. on sec. line bet. Secs. 16 & 17 Land level prairie. Sage brush & grass. Soil 1st rate.
	From the ¼ Sec. cor. on sec. line bet. Secs. 16 & 17 I run East on a true line through the middle of Sec. 16. Var. 16° 20' E.
5.76	Ravine, cross & recross. course N.
20.00	Set a temporary ¼ sec. cor. in small valley at foot of small spur from mesa.
34.76	Cross & recross ravine course S.
40.00	Set a temporary ¼ sec. cor. Land rolling slightly, grass & sage. Soil, 1st rate.
60.00	Set a temporary ¼ sec. cor. Land rolling slightly grass & sage. Soil 1st rate.
80.04	Intersect the N. & S. line bet. Secs. 16 & 16 at 8 lks. S. of the ¼ Sec. cor. Land gently rising sage & grass. Soil, 1st rate. From this corner I run S. 89° 57' W. on a true line through the middle of Sec. 16. with the same var.
20.01	Set a sandstone, 15 x 10 x 5 ins. marked "¼" on E face in a mound of earth 2½ ft. diam. at base & 12 ins. high for ¼ sec. cor.
40.07	Set a sandstone, 16 x 12 x 4 ins. marked.

Township 4 South Range 2 West of Uintah M

"¼" on E face in a mound of earth 2½ ft diam. at base & 12 ins. high for ¼ Sec. cor.

60.03 et a sandstone, 18 x 16 x 5 ins. marked "16" on E face in a mound of earth 2½ ft. diam. at base & 12 ins. high for 16 sec. cor.

80.04 To the ¼ Sec. cor. on Sec. line bet. Secs. 16 & 17. gently rolling. Sage brush & grass. oil, 1st & 2d rate.

From the N. 16 sec. cor. on sec. line bet. Secs. 16 & 17 I run East on a random line through the middle of the N. half of Sec. 16.

Var. 16° 20' E.

20. et a temporary 16 sec. cor. Land rolling. sage brush & grass. Soil, 1st rate.

40.00 Set a temporary 16 sec. cor. Land rolling sage brush & grass. Soil, 1st rate.

60.00 et a temporary 16 sec. cor. Land rolling Sage brush & grass. Soil, 1st rate.

80.12 ersect the N. & S. line bet. Secs. 15 & 16 at 43 links North of the N 16 sec. cor. Land rolling Sage brush & grass. Soil, 1st rate.

From this corner I run N. 89° 42' W. on a true line through the mid N. half of Sec. 16 with the same var.

20.03 et a sandstone 16 x 11 x 8 ins. marked "16" on E face in a mound of earth 2½ ft. diam. at base & 12 ins. high for 16 sec. cor.

40.06 Set a cottonwood post 36 ins. long by 3 ins sq. marked "16" on E face in a mound of earth 2½ ft. diam. at base & 12 ins. high. Dug 2 pits 18 x 18 x 18 ins. on E & W. line 5 distant from post for 16 sec. cor.

60.09 et a cottonwood post 36 ins. long by 3 ins. marked "16" on E face in a mound of 2 ft. diam. at base & 12 ins. high. Dug 2 pits 18 x 18 x 18 ins. on E & W. line distant from post for 16 sec. cor.

80.12 o the N 16 sec. cor. on sec. line bet. Secs. 16 & 1 Land gently rolling. Sage brush & grass.

Township 4 South Range 2 West of Uintah Merid.

Chains	Soil. 1st rate.
	From the S 1/16 Sec. cor. on sec. line bet. Secs. 8 & 9 Surv East on a random line through the middle of the S. half of Sec. 9. Var. 16° 20' E.
20.00	Set a temporary 1/16 sec. cor. Land rolling. Sage brush & bunch grass. Soil. 1st rate.
40.00	Set a temporary 1/16 sec. cor. Land rolling. Sage brush & bunch grass. Soil, 1st rate.
60.00	Set a temporary 1/16 Sec. cor. Land rolling Sage brush & bunch grass. Soil, 1st rate.
79.98	Intersect the N. & S. line bet. secs. 9 & 10 at 14 links N. of the S 1/16 Sec. cor. Land rolling. Sage brush & bunch grass. Soil, 1st rate. From this corner Surv N. 89° 54' W. on a true line through the middle of the S. half of Sec. 9. with the same var.
20.00	Set a sandstone 11 x 7 x 7 ins. marked "1/16" on E face in a mound of earth 2½ ft. diam. at base x 12 ins. high for 1/16 sec. cor.
39.99	Set a cottonwood post 36 ins. long by 3 ins. sq. marked "1/16" on E face in a mound of earth 2½ ft. diam. at base x 12 ins. high. Dug 2 pits 18 x 18 x 18 ins. on E & W. line 5 ft. distant from post for 1/16 sec. cor.
59.98	Set a cottonwood post 36 ins. long by 3 ins. sq. marked "1/16" on E face in a mound of earth 2½ ft. diam. at base x 12 ins. high Dug 2 pits 18 x 18 x 18 ins. on E & W. line 5 ft. distant from post for 1/16 sec. cor.
79.98	To the S 1/16 sec. cor. on sec. line bet. Secs. 8 & 9. Land rolling. Sage brush & bunch grass. Soil, 1st rate.
	From the 1/4 Sec. cor. on Sec. line bet. Secs. 8 & 9. Surv East on a random line through the middle of Sec. 9. Var. 16° 20' E.

Township 4 South Range 2 W of Uintah Merid.

20.00 et a temporary 1/16 sec. cor. Land rolling
ass & sage brush. Soil, 1st rate.
4. Set a temporary 1/4 Sec. cor. Land rolling
ass & sage brush. Soil 1st rate.
56. Top of small ridge & thence descend to
58.00 Bottom of ridge
60. Set a temporary 1/16 sec. cor. Land rough.
ass & sage. Soil, 1st rate.
80.10 Intersect the N. & S. line bet. Secs. 9 & 10 at
21 links S. of the 1/4 Sec. cor. Land rolling
Grass & sage. Soil 1st rate.
From this corner I run
S. 89° 51' W. on a true line through the middle
ec. 9. with the same var.
20.02 et a cottonwood post 36 ins. long by 3 ins.
sq. marked "1/16" on E face in a mound of
2 1/2 ft. diam. at base & 12 ins. high
Dug 2 pits 18 x 18 x 18 ins. on E & W. line 5 ft.
distant from post for 1/16 sec. cor.
40. et a cottonwood post 36 ins. long by 3
marked "1/4" on E face in a mound of
2 1/2 ft. diam. at base & 12 ins. high.
ug 2 pits 18 x 18 x 18 ins. on E & W. line 5 ft.
distant from post for 1/4 Sec. cor.
60.08 et a cottonwood post 36 ins. long by 3
marked "1/16" on E face in a mound of
earth 2 1/2 ft. diam. at base & 12 ins. high
Dug 2 pits 18 x 18 x 18 ins. on E & W. line 5 ft.
distant from post for 1/16 sec. cor.
80.10 To the 1/4 Sec. cor. on sec. line bet. Secs. 8 & 9.
Land rolling. Sage & grass.
Soil, 1st rate.

From the N 1/16 sec. cor. on Sec. line bet.
ecs. 8 & 9.
run East on a random line through
dle of the N. half of Sec. 9.
Var. 16° 20' E.
20. et a temporary 1/16 sec. cor. Land rolling
ass & sage. Soil, 1st rate.
40. et a temporary 1/16 sec. cor. Land rolling

Township 4 South Range 2 West of Klamath Meridian

Chains	
	Grass & sage. Soil, 1st rate.
60.00	Set a temporary ¼ sec. cor. Land rolling.
	Grass & sage. Soil, 1st rate.
80.06	Intersect the N. & S. line bet. Secs. 9 & 10 at
	16 links S. of the N ¼ sec. cor. Land rolling
	Grass & sage. Soil, 1st rate.
	From this corner I run
	S. 89° 53' W. on a true line through the middle
	of the N. half of sec. 9. with the same var.
70.01	Set a cottonwood post 36 ins. long by 3 ins.
	sq. marked "¼" on E face in a mound of earth
	2½ ft. diam. at base & 12 ins. high
	Dug 2 pits 18 x 18 x 18 ins. on E & W. line 5 ft
	distant from post for ¼ sec. cor.
40.03	Set a cottonwood post 36 ins. long by 3 ins.
	sq. marked "¼" on E face in a mound of earth
	2½ ft. diam. at base & 12 ins. high.
	Dug 2 pits 18 x 18 x 18 ins. on E & W. line 5 ft
	distant from post for ¼ sec. cor.
60.05	Set a cottonwood post 36 ins. long by 3 ins.
	sq. marked "¼" on E face in a mound of earth
	2½ ft. diam. at base & 12 ins. high.
	Dug 2 pits 18 x 18 x 18 ins. on E & W. line
	5 ft. distant from post, for ¼ sec. cor.
80.06	To the N ¼ sec. cor. on sec. line bet. Secs. 8 & 9.
	Land rolling. Sage brush & grass.
	Soil 1st rate.
	From the S ¼ sec. cor. on Sec. line bet.
	Secs. 4 & 5 I run
	East on a random line through the middle
	of the S. half of Sec. 4.
	Var. 16° 20' E.
70.00	Set a temporary ¼ sec. cor. Land rolling.
	Grass & sage. Soil, 1st rate.
40.00	Set a temporary ¼ sec. cor. Land rolling
	Grass & sage. Soil, 1st rate.
60.00	Set a temporary ¼ sec. cor. Land rolling
	Grass & sage. Soil, 1st rate.
79.98	Intersect the N. & S. line bet. Secs. 3 & 4
	at 13 links N. of the S ¼ sec. cor. Land rolling

Township 4 South Range 2 West Ute Meridian

Chains	
	Grass & sage. Soil 1st rate.
	From this cor. S run
	N. 89° 54' W. on a true line through the mid
	of the S. half of Sec. 4 with the same var.
20.00	Set a cottonwood post 36 ins. long by 3 ins.
	marked "T6" on E face in a mound of earth
	2½ ft. diam. at base & 12 ins. high.
	Dug 2 pits 18 x 18 x 18 ins. on E & W. line
	5 ft. distant from post for T6 sec. cor.
39.99	Set a cottonwood post 36 ins. long by 3 ins
	sq. marked "T6" on E face in a mound of e
	2½ ft. diam. at base & 12 ins. high.
	Dug 2 pits 18 x 18 x 18 ins. on E & W. line 5 ft
	distant from post for T6 sec cor.
59.98	Set a cottonwood post 36 ins. long by 3
	sq. marked "T6" on E face in a mound of
	earth 2½ ft. diam. at base & 12 ins. high
	Dug 2 pits 18 x 18 x 18 ins. on E & W. line 5 ft
	distant from post for T6 sec cor.
79.98	To the S T6 sec. cor. on sec line bet. Secs. 4 & 5
	Land rolling. Sage brush & grass.
	Soil 1st rate.

	From the ¼ sec cor. on sec. line bet. Secs.
	4 & 5 S run
	East on a random line through the middle
	of sec 4.
	Var. 16° 20' E.
20.00	Set a temporary T6 sec cor. Land rolling
	Grass & sage. Soil 1st rate.
30.00	Water course N.
40.00	Set a temporary ¼ sec cor. Land rolling
	Grass & sage. Soil 1st rate.
60.00	Set a temporary T6 sec cor. Land rolling
	Grass & sage. Soil 1st rate.
80.16	Intersect the N. & S. line bet. Secs. 3 & 4 at
	28 links S. of the ¼ sec cor. Land rolling
	Grass & scattering sage. Soil 1st rate.
	From this point S run
	S. 89° 48' W. on a true line through the
	of sec 4 with the same var.

Township 4 South, Range 2 West of Uintah Meridian.

Chains	
20.04	Set a sandstone 10x10x4 ins. marked "¼ 16" on E face in a mound of earth 2½ ft. diam. at base & 12 ins. high for ¼ sec. cor.
40.08	Set a cottonwood post 36 ins. long by 3 ins. sq. marked "¼" on E face in a mound of earth 2½ ft. diam. at base & 12 ins. high. Dug 2 pits 18x18x18 ins. on E & W. line 5 ft. distant from post for ¼ sec. cor.
60.12	Set a cottonwood post 36 ins. long by 3 ins. sq. marked "16" on E. face in a mound of earth 2½ ft. diam. at base & 12 ins. high Dug 2 pits 18x18x18 ins. on E & W. line 5 ft. distant from post for 16 sec. cor.
80.16	To the ¼ sec. cor. on sec. line bet. Secs. 4 & 5 Land rolling. Sage & grass. Soil, 1st rate.

From the N 16 sec. cor. on sec. line bet. Secs. 4 & 5 run East on a random line through the middle of the N. half of Sec 4. Var. 16° 20' E.

3.50	Edge of bluff & descend
5.50	Bottom of ravine & ascend
8.00	Top of bluff & table land about 250 ft.
20.00	Set a temporary ¼ sec. cor. Land rough Grass & sage. Soil 2nd rate.
40.00	Set a temporary ¼ sec. cor. Land rolling Grass & sage. Soil, 1st rate.
60.00	Set a temporary ¼ sec. cor. Land rolling Grass & sage. Soil 1st rate
80.28	Intersect the N. & S. line bet. Secs. 3 & 4 at 4 lks. N. of the N 16 Sec. cor. Land rolling Grass & sage. Soil, 1st rate.

From this corner run N. 89° 40' W. on a true line through the middle of the N. half of Sec 4. with the same var.

20.07	Set a sandstone, 18x12x7 ins. marked "¼ 16" on E face in a mound of earth 2½ ft. diam. at base & 12 ins. high for 16 Sec. cor.
40.14	Set a sandstone, 13x10x5 ins. marked

Township 4 South Range 2 W of Uintah

Chains	
	"1/16" on E face in a mound of earth 2½ ft diam. at base & 17 ins. high for 1/16 sec. cor.
60.71	Set a sandstone 16 x 8 x 5 ins. marked "1/16" on E face in a mound of earth 2½ ft. diam. at base & 17 ins. high for 1/16 sec. cor.
80.28	To the N. 1/16 Sec. cor. on sec. line bet. Secs. 4 & Land gently rolling. Sage brush & grass. Soil, 1st rate.
	Nov. 13th, 1882.

From the S. 1/16 sec. cor. on sec. line bet. Secs. 31 & 32 I run
East on a random line through the middle of the S. half of Sec. 32.
Var. 16° 20' E.

3.00	Ravine course N.
20.00	Set a temporary 1/16 sec. cor. Land, rough & mountainous. Soil, sandy & 2nd rate.
40.00	Set a temporary 1/16 sec. cor. Land rough & mountainous. Soil 2nd rate.
60.00	Set a temporary 1/16 sec. cor. Land, rough & broken. Soil sandy & 2nd rate.
80.09	I intersect the N. & S. line bet. Secs. 32 & 33 at 31 links S. of the S 1/16 sec. cor. Land rough & broken. Soil, sandy & broken.
	From this corner I run S. 89° 45' W. on a true line through the mid of the S half of Sec. 32 with the same var.
20.02	Set a sandstone, 18 x 13 x 3 ins. marked "1/16" on E face in a mound of earth 2½ ft. di at base & 17 ins. high for 1/16 sec. cor.
40.05	Set a sandstone 20 x 14 x 5 ins. marked "1/16" on E face in a mound of earth 2½ ft. d at base & 17 ins. high for 1/16 sec. cor.
60.07	Set a sandstone, 20 x 15 x 10 ins. marked "1/16" on E face in a mound of earth 2½ ft. diam. at base & 17 ins. high for 1/16 sec. cor.
80.09	To the S 1/16 Sec. cor. on sec line bet. Secs. 31 & 32 Land mountainous & rough. Soil 2nd rate & sandy.

wnship 4 South Range 2 West of Uintah Merid.

Chains	
	From the S¼ Sec. cor. on sec. line bet. Secs. 31 & 32 S. run West on a random line through the middle of the S. half of Sec. 31 Var. 16° 20' E.
20.00	Set a temporary ¼ sec. cor. on E. slope. Land mountainous & broken. Soil 2nd rate.
40.00	Set a temporary ¼ sec. cor. on E. slope Land mountainous & broken. Soil 2nd rate.
60.00	Set a temporary ¼ sec. cor. Land broken & mountainous. Soil 2nd rate.
80.15	Intersect the West Bdy. of T 4 S. at 35 links N. of the S¼ sec. cor. bet. Secs. 31 & 36. Land mountainous & broken. Soil 2nd rate. From this corner S. run N. 89° 45' E. on a true line through the middle of the S. half of Sec. 31 with the same var.
20.15	Set a sandstone, 20 x 15 x 6 ins. marked "¼" on E face in a mound of earth 2½ ft. diam. at base & 12 ins. high for ¼ sec. cor.
40.15	Set a sandstone 15 x 12 x 4 ins. marked "¼" on E face in a mound of earth 2½ ft. diam. at base & 12 ins. high for ¼ sec. cor.
60.15	Set a sandstone 30 x 6 x 5 ins. marked "¼" on E face in a mound of earth 2½ ft. diam at base & 12 ins. high for ¼ sec. cor.
80.15	To the S¼ sec. cor. on sec. line bet. Secs. 31 & 32 Land mountainous & broken. sandy Soil 2nd rate.
	From the ¼ Sec. cor. on Sec. line bet. Secs. 31 & 32 S. run East on a random line through the middle of Sec. 32. Var. 16° 20' E.
20.00	Set a temporary ¼ sec. cor. Land rough & broken. Soil sandy & 2nd rate.
40.00	Set a temporary ¼ Sec. cor. Land rough & broken. Soil sandy & 2nd rate.
42.00	Ascend
60.00	Set a temporary ¼ sec. cor. Land rough.

Township 4 South Range 2 W of Uintah M

Chains	
	Broken. Soil sandy & 2d rate.
65.00	Top of ridge & descend do
70.00	Ascend
75.00	Summit of ridge
80.04	Intersect the N. & S. line bet. Secs. 32 & 33 at 14 links S. of the ¼ Sec. cor. Land, rough & mountainous. Soil sandy & 2d rate. From this corner I run S. 89° 54' W. on a true line through the middle sec. 32. with the same var.
20.01	a sandstone, 20 x 16 x 5 ins. marked "¼ 16" on E face in a mound of earth 2½ ft. diam. at base & 12 ins. high for ¼ Sec. cor.
40.0	a sandstone 30 x 6 x 3½ ins. marked "¼" on E face in a mound of earth 2½ ft diam. at base & 12 ins. high for ¼ Sec. cor.
60.03	Set a cottonwood post 36 ins. long by 3 ins. sq marked "76" on E face in a mound of earth 2½ ft. diam. at base & 12 ins. high. Dug 2 pits 18 x 18 x 18 ins. on E & W. line 6 ft. dist. from post for ¼ sec cor.
80.04	To the ¼ Sec cor. on Sec. line bet. Secs. 31 & 32 Land mountainous, broken & sandy. Soil, 2d rate.

From the ¼ Sec. cor. on Sec. line bet. Secs. 31 & 32 I run West on a random line through the middle of Sec. 31.

Var. 16° 20' E.

20.00	Set a temporary ¼ sec cor. Land rough & broken. Soil, 1st rate.
40.00	Set a temporary ¼ Sec. cor. Land rough & broken. Soil, 1st rate.
60.00	Set a temporary ¼ sec cor. Land rough. & broken. Soil, 1st rate.
79.96	Intersect the West Bdy. of Ft. at 73 links S. of the ¼ Sec. cor. bet. Secs. 31 & 36. Land rough & broken. Soil, 1st rate From this corner I run S. 89° 50' E. on a true line through the

Chains	
	middle of Sec. 31 with the same var.
19.96	Set a sandstone 20 x 15 x 3 ins. marked "1/16" on E face in a mound of earth 2½ ft. diam. at base & 12 ins. high for 1/16 Sec. cor.
39.96	Set a cottonwood post 36 ins. long by 3 ins. sq. marked "¼" on E face in a mound of earth 2½ ft. diam. at base & 12 ins. high. Dug 2 pits 18 x 18 x 18 ins. on E & W. line 5 ft. distant from post for ¼ Sec. cor.
59.96	Set a cottonwood post 36 ins. long by 3 ins. sq. marked "1/16" on E face in a mound of earth 2½ ft. diam. at base & 12 ins. high. Dug 2 pits 18 x 18 x 18 ins. on E & W. line 5 ft. distant from post for 1/16 sec cor.
79.96	To the ¼ Sec. cor. on Sec. line bet. Secs. 31 & 32 Land mountainous & broken. Sandy Soil, 1st rate.

From the N 1/16 Sec. cor. on Sec. line bet. Secs. 31 & 32 S run
East on a random line through the middle of the N. half of Sec. 32
Var. 16° 20' E.

20.00	Set a temporary 1/16 Sec. cor. Rough land. Sagebrush, scattering grass. Soil 2nd rate.
40.00	Set a temporary 1/16 Sec. cor. Land rough. & sandy. Sagebrush. grass. Soil 2nd rate
60.00	Set a temporary 1/16 Sec. cor. Land rough & sandy. Sagebrush grass. Soil 2nd rate.
79.98	Witness to the N. & S. line bet. Secs. 32 & 33 at 16 links S. of the N 1/16 Sec. cor. Land rough & sandy. Sagebrush & grass. Soil 2nd rate.
	From this corner S run S. 89° 53' W. on a true line through the middle of the N. half of Sec 32 with the same var.
	From this Corner S run
20.00	Set a sandstone 25 x 6 x 6 ins. marked "1/16" on E face in a mound of earth 2½ ft. diam. at base & 12 ins. high for 1/16 Sec. cor. situated on South Slope.
39.99	Set a sandstone 20 x 14 x 10 ins. marked

Township 4 South Range 2 West of Uintah Ma

Chains

'1/16' on E face in a mound of earth 2½ ft. diam. at base & 12 ins. high for 1/16 Sec. cor.

59.98 Set a sandstone 16 x 8 x 6 ins. marked '1/16' on E face in a mound of earth 2½ ft. diam. at base & 12 ins. high for 1/16 sec. cor.

79.98 To the N 1/16 Sec. cor. on Sec. line bet. Secs. 31 & 32 Land mountainous Sage brush & grass. Soil 2d rate.

From the N 1/16 Sec. cor. on Sec. line bet. Secs. 31 & 32 I run West on a random line through the middle of the N half of Sec. 31.

Var. 16° 20' E.

1.00 Small gully course N & ascend to

16.00 Top of small hill & thence descend to

17.00 Small gulch course N.E.

20.00 Set a temporary 1/16 sec. cor. & descend to

38.00 Small ravine course N.E. & ascend to

40.00 Set a temporary 1/16 sec. cor. Land rough & broken. Sage & scattering grass. Soil 2d rate

42.00 Ravine course N.E. & ascend to

60.00 Set a temporary 1/16 sec. cor. Land rough & broken. Sage & some grass. Soil 2d rate.

69.00 Ravine course N.N.E.

79.73 Intersect the West Bdy. of Tp. 41 links N. of the N 1/16 Sec. cor. bet. Secs. 31 & 36. Land rough. grass & sage. Soil 1st rate

From this corner I run N 89° 42' E on a true line through the middle of the N half of Sec. 31 with the same var.

19.73 Set a sandstone 16 x 8 x 6 ins. marked '1/16' on E face in a mound of earth 2½ ft. diam. at base & 12 ins. high for 1/16 sec. cor.

39.73 Set a sandstone 12 x 10 x 6 ins. marked '1/16' on E face in a mound of earth 2½ ft. diam. at base & 12 ins. high for 1/16 sec. cor.

59.73 Set a sandstone 15 x 10 x 4 ins. marked '1/16' on E face in a mound of earth 2½ ft. diam. at base & 12 ins. high for 1/16 sec. cor.

79.73 To the N 1/16 sec. cor. on sec. line bet. Secs. 31 & 32

Township 4 South Range 2 West of Humboldt Merid.

Chains	
	Land mountainous. Sage brush & grass. Soil 1st & 2d rate
	From the S¼ Sec. cor. on Sec. line bet. Secs. 29 & 30 S. run East on a random line through the middle of the S. half of Sec. 29. Var. 16° 20' E.
20.00	Set a temporary ¼ Sec. cor. Land rolling Sage brush & grass. Soil 1st rate.
36.00	Small ravine course N. E.
40.00	Set a temporary ¼ sec. cor. Land rolling Sage brush & grass. Soil 1st rate.
40.75	Ravine course N. E.
60.00	Set a temporary ¼ Sec. cor. Land rolling Sage brush & grass. Soil 1st rate
80.18	Intersect the N. & S. line bet. Secs. 29 & 28 at 31 links S. of the S¼ Sec. cor. Land rolling Sage brush & grass. Soil, 1st rate. From this corner S. run S. 89° 47' W. on a true line through the middle of the S. half of Sec. 29 with the same var.
20.04	Set a sandstone 15 x 10 x 6 ins. marked "¼" on E face in a mound of earth 2½ ft. diam. at base & 12 ins. high for ¼ sec. cor.
40.09	Set a sandstone, 16 x 12 x 4 ins. marked "¼" on E face in a mound of earth 2½ ft. diam at base & 12 ins. high for ¼ sec. cor.
60.14	Set a sandstone, 15 x 12 x 4 ins. marked "¼" on E face in a mound of earth 2½ ft. diam. at base & 12 ins. high for ¼ sec. cor.
80.18	To the S¼ Sec. cor. on Sec. line bet. Secs. 29 & 30 Land undulating. Sage brush & grass. Soil, 1st rate.
	From the S¼ Sec. cor. on Sec. line bet. Secs. 29 & 30 S. run West on a random line through the middle of the S. half of Sec. 30. Var. 16° 20' E.
20.00	Set a temporary ¼ Sec. cor. Land rough

Township 4 South, Range 2 West of Uintah M

	Sage & grass. Soil 1st rate.
40.00	Set a temporary 1/4 Sec cor. Land rough. Sage & grass. Soil, 1st rate.
60.00	Set a temporary 1/4 Sec cor. Land rough. white sage & grass. Soil 1st rate
80.47	Intersect the W. B'dy. of Ft. bet. Secs. 25 & 30 at 5 7/ links S. of the 1/4 Sec cor. Land rough. white sage & grass. Soil, 1st rate. From this cor. I run S. 89° 36' E. on a true line through the middle of the S. half of Sec. 30 with the same var.
20.47	Set a sandstone, 14 x 12 x 3 1/2 ins. marked 1/4" on E face in a mound of earth 2 1/2 ft. diam at base & 12 ins. high for 1/4 sec cor.
40.47	Set a sandstone, 11 x 11 x 3 ins. marked "1/4" on E face in a mound of earth, 2 1/2 ft. diam. at base & 12 ins. high for 1/4 Sec cor.
60.47	Set a sandstone, 9 x 8 x 8 ins. marked "1/4" on E face in a mound of earth 2 1/2 ft. diam. at base & 12 ins. high for 1/4 sec cor.
80.47	To the S 1/4 Sec. cor. on Sec. line bet. Secs. 29 & 30 Land mountainous. white sage & grass. Soil, 1st rate

From the 1/4 Sec cor. on Sec. line bet. Secs. 29 & 30 I run East on a random line through the middle of Sec. 29.

Var. 16° 20' E.

20.00	Set a temporary 1/4 Sec cor. Land rolling white sage, bunch grass. Soil 1st rate.
40.00	Set a temporary 1/4 Sec cor. Land rolling white sage, bunch grass. Soil, 1st rate.
59.00	Ravine course N. E. joins another 150 l North
60.00	Set a temporary 1/4 Sec. cor. Land rolling white sage, bunch grass. Soil, 1st rate.
80.02	Intersect the N & S. line bet. Secs. 28 & 29 at 17 lks. S. of the 1/4 Sec cor. Land rolling white sage & bunch grass. Soil, 1st rate. From this corner I run S. 89° 53' W. on a true line through the

Township 4 South, Range 2 West of Uintah Merid.

Chains	
	middle of Sec. 29. with the same var.
20.00	Set a sandstone 24 x 15 x 8 ins. marked "1/16" on Eface in a mound of earth 2½ ft. diam. at base & 12 ins high for 1/16 sec. cor.
40.01	Set a sandstone, 14 x 14 x 6 ins. marked "1/4" on Eface in a mound of earth 2½ ft. diam. at base & 12 ins. high for 1/4 Sec. cor.
60.02	Set a sandstone 16 x 10 x 8 ins. marked "1/16" on Eface in a mound of earth 2½ ft. diam. at base & 12 ins. high for 1/16 sec. cor.
80.02	To the 1/4 Sec. cor. on Sec. line bet. Secs. 29 & 30 Land rolling, white sage & grass. Soil, 1st rate.
	From the 1/4 Sec. cor. on Sec. line bet. Secs. 29 & 30 I run West on a random line through the middle of Sec. 30. Var. 16° 20' E.
20.00	Set a temporary 1/16 sec. cor. Land rolling sage & grass. Soil 1st rate.
40.00	Set a temporary 1/4 Sec. cor. Land rolling sage & grass. Soil 1st rate. Descend to
55.00	Ravine course N.E. Ascend to
60.00	Set a temporary 1/16 sec. cor. Land rolling sage & grass. Soil, 1st rate.
80.10	Intersect the W. Bdy. of Tp. bet. Secs. 30 & 25. at 23 lks. N. of the 1/4 Sec. cor. Land rolling sage & grass. Soil 1st rate
	From this corner I run N. 89° 58' E. on a true line through the middle of Sec. 30. with the same var.
20.10	Set a sandstone 16 x 16 x 4 ins. marked "1/16" on Eface in a mound of earth 2½ ft. diam. at base & 12 ins. high for 1/16 sec. cor.
40.10	Set a sandstone, 15 x 13 x 4 ins. marked "1/4" on Eface in a mound of earth 2½ ft. diam. at base & 12 ins. high for 1/4 Sec. cor.
60.10	Set a sandstone, 30 x 8 x 8 ins. marked "1/16" on Eface in a mound of earth 2½ ft. diam. at base & 12 ins. high for 1/16 sec. cor.

Township 4 South, Range 2 West of Uintah

Chains	
80.10	To the ¼ Sec. cor. on Sec. line bet. Secs. 29 & 30 and rolling. white sage & grass. Soil 1st rate
	From the N ¼ Sec. cor. on Sec. line bet Secs. 29 & 30 S run on a random line through the middle N. half of Sec. 29. Var. 16° 20' E.
20.00	set a temporary ¼ sec cor. Land rolling white sage & some grass. Soil 1st rate.
40.00	Set a temporary ¼ sec cor. Land rolling white sage & some grass. Soil 1st rate.
60.00	Set a temporary ¼ sec cor. Land rolling white sage & some grass. Soil, 1st rate
80.13	Intersect the N. & S. line bet Secs. 28 & 29 at 17 lks. E. of the N. ¼ Sec. cor. Land rolling white sage & some grass. Soil, 1st rate
	From this corner S run S. 89° 53' on a true line through the middle of the N. half of Sec. 29 with the same var.
20.03	Set a cottonwood post 36 ins. long by 3 ins. sq. marked "76" on E face in a mound of earth 2½ ft. diam. at base & 12 ins. high Dug 2 pits 18 x 18 x 18 ins. on E & W. line 5 ft. distant from post for ¼ sec cor.
40.04	Set a cottonwood post 36 ins. long by 3 ins. sq. marked "76" on E face in a mound of earth 2½ ft. diam. at base & 12 ins. high. Dug 2 pits E & W on line 18 x 18 x 18 ins. 5 ft distant from post for ¼ Sec Cor.
60.10	Set a cottonwood post 36 ins long by 3 ins sq. marked "76" on E face in a mound of earth 2½ ft. diam. at base & 12 ins. high Dug 2 pits 18 x 18 x 18 ins. on E & W. line 5 ft distant from post for ¼ sec cor.
80.13	To the N. ¼ Sec. cor. on sec. line bet Secs. 29 & 30 Land rolling, white sage & some grass Soil, 1st rate.

ownship 4 South Range 2 West of Uintah Merid.

Chains

From the N¼ Sec. cor. on sec. line bet. Secs. 29 & 30 I run
West on a random line through the middle of the N. half of Sec. 30.
Var. 16° 20' E.

15.00 Dry water-course N.E.

20.00 Set a temporary ¼ Sec. cor. Land rolling white sage & grass. Soil 1st rate

40.00 Set a temporary ¼ Sec. cor. Land rolling white sage & grass. Soil 1st rate

60.00 Set a temporary ¼ Sec. cor. on W. slope of hill Land rolling. White sage & grass. Soil 1st rate

79.94 Intersect the W. Bdy. of U.P. bet. Secs. 25 & 30 at 10 links S. of the N¼ Sec. cor. Land rolling white sage & grass. Soil 1st rate.
From this corner I run
S. 89° 56' E. on a true line through the middle of the N. half of Sec. 30 with the same var.

19.94 Set a cottonwood post 36 ins. long by 3 ins. sq. marked "¼" on E face in a mound of earth 2½ ft. diam. at base & 12 ins. high. Dug 2 pits 18 x 18 x 18 ins. on E & W. line 5 ft. distant from post for ¼ Sec. cor.

39.94 Set a cottonwood post 36 ins. long by 3 ins. sq. marked "¼" on E face in a mound of earth 2½ ft. diam. at base & 12 ins. high. Dug 2 pits 18 x 18 x 18 ins. on E & W. line 5 ft. distant from post for ¼ Sec. cor.

59.94 Set a cottonwood post 36 ins. long by 3 ins. sq. marked "¼" on E face in a mound of earth 2½ ft. diam. at base & 12 ins. high. Dug 2 pits 18 x 18 x 18 ins. on E & W. line 5 ft. distant from post for ¼ Sec. cor.

79.94 To the N¼ Sec. cor. on sec. line bet. Secs. 29 & 30
Land rolling, white sage & grass.
Soil 1st rate.

Nov. 16th, 1882.

From the S¼ Sec. cor. on Sec. line bet. Secs. 19 & 20 I run
East on a random line through the middle

1911

Township 4 South Range 2 W Uintah M.

Chains	
	of the half of Sec. 20
	Var. 16° 20' E.
15.00	Dry water course E. N. E.
20.00	Set a temporary ¼ sec. cor. Land rolling Grass & sage. Soil 1st rate.
21.00	Dry water course N. E.
22.50	Dry watercourse E.
26.00	Leave dry watercourse
40.00	Set a temporary ¼ sec. cor. Rolling. Soil 1st rate
60.00	Set a temporary ¼ sec. cor. Land rolling Grass & some sage. Soil, 1st rate
80.12	Intersect the N. & S. line bet. Secs. 20 & 21 at 33 links N. of the S. ¼ sec. cor. Land rolling Grass & some sage. Soil, 1st rate
	From this corner I run
	N. 89° 46' W. on a true line through the middle of the S. half of Sec. 20 with the same var.
20.03	Set a sandstone, 18 x 6 x 5 ins. marked "¼" on E face in a mound of earth 2½ ft. diam. at base & 12 ins. high for ¼ sec. cor.
40.06	Set a sandstone 17 x 11 x 5 ins. marked "¼" on E face in a mound of earth 2½ ft. d at base & 12 ins. high for ¼ sec. cor.
60.09	Set a sandstone, 12 x 12 x 5 ins. marked "¼" on E face in a mound of earth 2½ ft. diam. at base & 12 ins. high for ¼ sec. cor.
80.12	To the S. ¼ sec. cor. on sec. line bet. Secs. 19 & 20 Land rolling. Grass & some sage. Soil, 1st rate.

	From the S. ¼ sec. cor. on sec. line bet. Secs. 19 & 20. I run West on a random line through the mid of the S. half of Sec. 19.
	Var. 16° 20' E.
20.00	Set a temporary ¼ sec. cor. Land rolling. Soil 1
40.00	Set a temporary ¼ sec. cor. Land rolling. Soil 1st r
40.50	Thence descend from bluff to
59.00	Ravine course S. E.
60.00	Set a temporary ¼ sec. cor. Land rough. Soil 2nd rat
80.04	Intersect the W. B'dy. bet. Secs. 19 & 24 at

ship 4 South Range 2 West of Uint'l Merid.

Chains	
	15 links S. of the S 1/16 Sec cor, Land rolling. Soil, 1st rate. From this cor. I run. S. 89° 54' E. on a true line through the middle of the S. half of Sec. 19. with the same var.
20.04	Set a sandstone, 18 x 12 x 4 ins. marked on E face "1/16" on E face in a mound of earth 2½ ft. diam. at base & 12 ins. high for 1/16 sec cor.
40.04	Set a sandstone, 14 x 14 x 4 ins. marked "1/16" on E face in a mound of earth 2½ ft. diam. at base & 12 ins. high for 1/16 sec cor.
60.04	Set a sandstone, 18 x 17 x 5 ins. marked "1/16" on E face in a mound of earth 2½ ft. diam. at base & 12 ins. high for 1/16 sec cor.
80.04	To the S 1/16 Sec cor, on sec. line bet. Secs. 19 & 20 Land rolling. some grass & white sage. Soil mostly 1st class.
	From the 1/4 Sec cor, on Sec. line bet. Secs. 19 & 20 I run East on a random line through the middle of Sec. 20. Var. 16° 20' E.
20.00	Set a temporary 1/16 sec cor, Land rolling Grass. white sage & greasewood. Soil 1st rate
40.00	Set a temporary 1/16 Sec cor. Land rolling. Grass. white sage. Soil. 1st rate
60.00	Set a temporary 1/16 sec cor, Land rolling Grass & white sage. Soil, 1st rate.
80.08	Intersect the N & S. line bet. Secs. 20 & 21 at 34 links N. of the 1/4 Sec cor, Land rolling Grass & white sage. Soil, 1st rate. From this corner I run N. 89° 45' W. on a true line through the middle of Sec. 20 with the same var.
20.07	Set a cottonwood post 36 ins. long by 3 ins. sq. marked "1/16" on E face in a mound of earth 2½ ft. diam. at base & 12 ins. high. Dug 2 pits 18 x 18 x 18 ins. on E & W. line 5 ft. dist. and from post for 1/16 sec cor.
40.04	Set a cottonwood post 36 ins. long by 3 ins. sq. marked "1/4" on E face in a mound of

Township 4 South, Range 2 West of Uintah M.

Chains	
	earth 2½ ft. diam. at base & 12 ins. high Dug 2 pits 18×18×18 ins. on E & W. line 5 ft. distant from post for ¼ Sec. cor.
60.06	Set a cottonwood post 36 ins. long by 3 sq. marked "¼" on E face in a mound of earth 2½ ft. diam. at base & 12 ins. high Dug 2 pits 18×18×18 ins. on E & W. line 5 ft. distant from post for ¼ Sec. cor.
80.08	To the ¼ Sec. cor. on Sec. line bet. Secs. 19 & 20 Land rolling. Grass & white sage. Soil, 1st rate.

From the ¼ Sec. cor. on Sec. line bet. Secs. 19 & 20 S. run
West on a random line through the middle of Sec. 19.
Var. 16° 20' E.

20.00	Set a temporary ¼ Sec. cor. Land undulating Grass & white sage. Soil 1st rate
40.00	Set a temporary ¼ Sec. cor. Land undulating Grass & white sage. Soil 1st rate.
60.00	Set a temporary ¼ Sec. cor. Land undulating Grass & white sage. Soil. 1st rate.
79.79	Intersect the W. Bdy. of T. 4 S. bet. Secs. 19 & 24 at 13 links S. of the ¼ Sec. cor. Land undulating. Grass & white sage. Soil. 1st rate Fronting corner S. run S 89° 54' E. on a true line through the middle of Sec. 19. with the same var.
19.79	Set a cottonwood post 36 ins. long by 3 ins. sq. marked "¼" on E face in a mound of earth 2½ ft. diam. at base & 12 ins. high Dug 2 pits 18×18×18 ins. on E & W. line 5 ft. distant from post for ¼ Sec. cor.
39.79	Set a cottonwood post 36 ins. long by 3 ins. sq. marked "¼" on E face in a mound of earth 2½ ft. diam. at base & 12 ins. high Dug 2 pits 18×18×18 ins. on E & W. line 5 ft. distant from post for ¼ Sec. cor.
59.79	Set a sand stone 16×10×5 ins. marked "¼" on E face in a mound of earth 2½ ft.

wnship 4 South, Range 2 West of Uintah Merid.

Chains	
	deam. at base & 12 ins. high for 1/16 sec. cor.
79.79	To the 1/4 Sec. cor. on Sec. line bet. Secs. 19 & 20
	Land undulating. Sage brush & grass.
	Soil, 1st rate.
	From the N 1/16 Sec. cor. on Sec. line bet. Secs. 19 & 20 S. run
	East on a random line through the middle of the N. half of Sec. 20.
	Var. 16° 20' E.
20.00	Set temporary 1/16 sec. cor. Land rolling. Soil 1st rate
40.00	Set temporary 1/16 sec. cor. Land rolling. Soil 1st rate
60.00	Set temporary 1/16 sec. cor. Land rolling. Soil 1st rate.
80.16	Intersect the N. & S. line bet. Secs. 20 & 21 at 39 links E. of the N 1/16 Sec. cor. Land rolling. Soil 1st rate
	From this corner S. run
	S. 89° 43' W. on a true line through the middle of the N. half of Sec. 20 with the same var.
20.04	Set a cottonwood post 36 ins. long by 3 ins. sq. marked "1/16" on E face in a mound of earth 2 1/2 ft. diam. at base & 12 ins. high.
	Dug 2 pits 18 x 18 x 18 ins. on E & W. line 6 ft. distant from post for 1/16 sec. cor.
40.08	Set a cottonwood post 36 ins. long by 3 ins. sq. marked "1/16" on E face in a mound of earth 2 1/2 ft. diam. at base & 12 ins. high
	Dug 2 pits 18 x 18 x 18 ins. on E & W. line 6 ft. distant from post for 1/16 sec. cor.
60.12	Set a cottonwood post 36 ins. long by 3 ins. sq. marked "1/16" on E face in a mound of earth 2 1/2 ft. diam. at base & 12 ins. high
	Dug 2 pits 18 x 18 x 18 ins. on E & W. line 6 ft. distant from post for 1/16 sec. cor.
80.16	To the N 1/16 Sec. cor. on Sec. line bet. Secs. 19 & 20
	Land undulating
	Soil 1st rate.
	From the N 1/16 sec. cor. on Sec. line bet. Secs. 19 & 20 S. run
	West on a random line through the middle of the N. half of Sec. 19.

Township 4 South Range 2 West Uintah

Chains.	
	Var. 16° 20' E.
20.00	Set a temporary ¼ sec. cor. Land rolling. Soil 1st
40.00	Set a temporary ¼ sec. cor. Land rolling. Soil 1st rate situated on small hill descend to
60.00	Set a temporary ¼ sec. cor. Land rolling. Soil 1st rate
79.62	Intersect the W. B dy of Ft. bet Secs. 19 & 24 at 19 links S. of the N ¼ sec cor. Land rolling. Soil 1st From this corner S. run S. 89° 52' E. on a true line through the mid of the N. half of Sec. 19 with the same var.
19.52	Set a cottonwood post 36 ins. long by 3 ins. sq. marked ¼ on E face in a mound of ½ ft. diam. at base & 12 ins. high Dug 2 pits 18 x 18 x 18 ins. on E & W line dist. 4 ft from post for ¼ sec. cor.
39.52	Set a sandstone 13 x 11 x 4 ins. marked ¼ on E face in a mound of earth 2½ ft. diam. at base & 12 ins. high for ¼ sec. cor.
59.52	Set a cottonwood post 36 ins. long by 3 ins. sq. marked ¼ on E face in a mound of earth 2½ ft. diam. at base & 12 ins. high. Dug 2 pits 18 x 18 x 18 ins. on E & W line 5 ft dist. 4 ft from post for ¼ sec. cor.
79.52	To the N ¼ sec. cor. on sec. line bet. Secs. 19 & 20 Land undulating. Soil. 1st rate.

From the S ¼ sec. cor. on sec. line bet Secs. 17 & 18 S. run East on a random line through the middle of the S. half of Sec. 17.

Var. 16° 20' E.

19.00	To top of small ridge: These are small ridges about 20 ft. high, which set down into the valley from Tableland.
20.00	Set a temporary ¼ sec. cor. a very slight d Land rolling. grass & sage. Soil, 1st rate
40.00	Set a temporary ¼ sec. cor. Prairie, sage & grass, 1st
60.00	Set a temporary ¼ sec. cor. Prairie, sage & grass. Soil 1st rate
79.84	Intersect the N. & S. line bet Secs. 16 & 17 at 29 links N. of the S ¼ sec. cor. Prairie, sage & grass. 1st

ship 4 South, Range 2 West of Uintah Merid.

Chains	
	From this cor. I run
	N. 89° 48' W. on a true line through the middle
	of the S. half of Sec. 17 with the same var.
19.96	Set a cottonwood post 36 ins. long by 3 ins.
	sq. marked "16" on E face in a mound of
	earth 2½ ft. diam. at base & 12 ins. high
	Dug 2 pits 18 x 18 x 18 ins. on E & W. line 5 ft.
	distant from post for 16 sec. cor.
39.92	Set a cottonwood post 36 ins. long by 3 ins. sq.
	marked "16" on E face in a mound of earth
	2½ ft. diam. at base & 12 ins. high
	Dug 2 pits 18 x 18 x 18 ins. on E & W. line 5 ft.
	distant from post for 16 sec. cor.
59.88	Set a sandstone, 18 x 16 x 4 ins. marked "16"
	on E face in a mound of earth 2½ ft. diam
	at base & 12 ins. high for 16 sec. cor.
79.84	To the S. 16 Sec. cor. on declination Bet. Secs. 17 & 18
	Land undulating & prairie with sage & grass.
	Soil 1st rate.
	From the S. 16 Sec. cor. on Sec. line bet. Secs.
	17 & 18 I run
	West on a random line through the middle
	of the S. half of Sec. 18.
	Var. 16° 20' E.
20.00	Set a temporary 16 sec. cor. Foot of bluffs.
	Sage & some grass. Soil 2d. rate.
40.00	Set a temporary 16 sec. cor. Table land.
	Sage & some grass. Soil 2d. rate & descend
60.00	Set a temporary 16 sec. cor. Table land.
	Sage & grass. Soil. 1st rate.
80.42	Intersect the W. Bdy. of T. 4 S. bet. Secs. 13 & 18 at
	4 links N. of the S. 16 Sec. cor. Table land
	Sage & some grass. Soil 1st rate.
	From this cor. I run
	N. 89° 40' E. on a true line through the middle
	of the S. half of Sec. 18 with the same var.
20.42	Set a sandstone, 9 x 7 x 7 ins. marked "16" on
	E. face in a mound of earth 2½ ft. diam.
	at base & 12 ins. high for 16 sec. cor.
40.42	Set a sandstone, 12 x 11 x 9 ins. marked.

Township 4 South Range 2 West of Uintah

Chains	
	"1/16" on E face in a mound of earth 2½ ft. diam. at base & 12 ins. high for 1/16 sec. cor.
60.42	Set a sandstone 18 x 16 x 4 ins. marked "1/16" on E face in a mound of earth 2½ ft. diam at base & 12 ins. high for 1/16 sec. cor.
80.42	To the 1/16 sec. cor. on sec. line bet. Secs. 17 & 18
	Land generally level with some grass & sage
	Soil 1st & 2nd rate

From the 1/4 sec. cor. on sec. line bet. Secs. 17 & 18 S. run
East on a random line through the middle of Sec. 17.

Var. 16° 20' E.

5.20	Ravine cross & recross it S.
20.00	Small valley & foot of small spur ridge. From table land. Set a temporary 1/16 sec. cor. Land undulating. Soil 1st rate.
34.20	Cross & recross ravine course S.
40.00	Set a temporary 1/4 sec. cor. Land rolling some grass & sage. Soil 1st rate.
60.00	Set a temporary 1/16 sec. cor. Land rolling some grass & white sage. Soil 2nd rate.
80.17	Intersect the N. & S. line bet. Secs. 16 & 17 at 44 lks. N. of the 1/4 sec. cor. Land rolling. Sage brush & some grass. Soil 2nd rate.
	From this corner S. run
	N. 89° 41' W. on a true line through the middle of Sec. 17 with the same var.
20.04	Set a sandstone, 15 x 10 x 5 ins. marked "1/16" on E. face in a mound of earth 2½ ft. diam. at base & 12 ins. high for 1/16 sec. cor.
40.09	Set a sandstone, 16 x 12 x 4 ins. marked "1/4" on E. face in a mound of earth 2½ ft. diam. at base & 12 ins. high for 1/4 sec. cor.
60.13	Set a sandstone 18 x 16 x 5 ins. marked "1/16" on E face in a mound of earth 2½ ft. diam. at base & 12 ins. high for 1/16 sec. cor.
80.17	To the 1/4 sec. cor. bet. Secs. 17 & 18
	Land undulating. Some sage & grass.
	Soil 1st & 2nd rate.

ownship 4 South, Range 2 West of Uintah Merid.

Chains	
	From the ¼ Sec. cor. on Sec. line bet. Secs. 17 & 18 I run West on a random line through the middle of Sec. 18. Var. 16° 20' E.
13.00	Ascend from valley to Tableland about 20 ft. high.
20.00	Set a temporary ¼ sec. cor. Land rolling. Sage & grass. Soil 1st rate
40.00	Set a temporary ¼ Sec. cor. Land level. sage brush & bunch grass. Soil 1st rate.
60.00	Set a temporary ¼ sec. cor. Land level Sage brush & bunch grass. Soil, 1st rate.
76.51	Ravine, course E. N. E.
79.78	Intersect the W Bdy. of Ft. bet. Secs. 13 & 18 at 21 links S. of the ¼ Sec. cor. Land level Sage brush & bunch grass. Soil, 1st rate From this corner I run S. 89° 51' E. on a true line through the middle of Sec. 18 with the same var.
19.78	Set a cottonwood post 36 ins. long by 3 ins. sq. marked "16" on E face in a mound of earth 2½ ft. diam. at base & 1½ ins. high. Dug 2 pits 18 x 18 x 18 ins. on E & W. line 6 ft. distant from post for ¼ sec. cor.
39.78	Set a cottonwood post 36 ins. long by 3 ins. sq. marked "¼" on E face in a mound of earth 2½ ft. diam. at base & 12 ins. high Dug 2 pits 18 x 18 x 18 ins. on E & W. line 6 ft. distant from post for ¼ Sec. cor.
59.78	Set a sandstone, 18 x 12 x 6 ins. marked "16" on E face in a mound of earth 2½ ft. diam. at base & 12 ins. high for ¼ sec. cor.
79.78	To the ¼ Sec. cor. on Sec. line bet. Secs. 17 & 18 Land level generally. Sage brush & grass. Soil, 1st rate.
	From the N ¼ Sec. cor. on Sec. line bet. Secs. 17 & 18 I run East on a random line through the middle of the N. half of Sec. 17.

Township 4 South Range 2 West of Uintah 2d

Chains	
	Var. 16° 20' E.
20.00	Set a temporary to Sec. cor. Rolling. Soil 1st rate.
40.00	Set a temporary to sec. cor. Rolling. Soil 1st rate
60.00	Set a temporary to sec. cor. Rolling. Soil 1st rate.
80.08	Intersect the N. & S. line bet. Secs. 16 & 17 at 18 links S. of the N. to sec. cor. Rolling. Soil, 1st rate. From this corner I run S. 89° 52' W. on a true line through the middle of the N. half of Sec. 17 with the same var.
20.02	Set a cottonwood post 36 ins. long by 3 ins. sq. marked "T" on E face in a mound of earth 2½ ft. diam. at base & 12 ins. high. Dug 2 pits 18 x 18 x 18 ins. on E & W. line 5 ft. distant from post for T to sec. cor.
40.02	Set a cottonwood post 36 ins. long by 3 ins. sq. marked "T" on E face in a mound of earth 2½ ft. diam. at base & 12 ins. high. Dug 2 pits 18 x 18 x 18 ins. on E & W. line 5 ft. distant from post for T to sec. cor.
60.06	Set a cottonwood post 36 ins. long by 3 ins. sq. marked "T" on E face in a mound of earth 2½ ft. diam. at base & 12 ins. high. Dug 2 pits 18 x 18 x 18 ins. on E & W. line 5 ft. distant from post for T to sec. cor.
80.08	To the N. to sec. cor. on sec. line bet. Secs. 17 & 18 Land undulating. Some grass & sage Soil 1st rate

From the N. to Sec. cor. on sec. line bet. Secs. 17 & 18 I run West on a random line through the middle of the N. half of Sec. 18

Var. 16° 20' E.

20.00	Set a temporary to sec. cor. Rolling. Soil 1st rate
40.00	Set a temporary to sec. cor. Rolling. Soil, 1st rate.
60.00	Set a temporary to sec. cor. on East slope near ravine Land rolling. Soil, 1st rate.
79.85	Intersect the West Bdy. of T. bet. Secs. 13 & 18 at 37 lks. N. of the N. to sec. cor. Land rolling. Soil, 1st rate. From this corner I run N. 89° 44' E. on a true line through the middle

ship 4 South, Range 2 West of Uintah Meridian.

Chains	
	of the N. half of Sec. 18 with the same var.
19.85	Set a sandstone, 16x12x8 ins. marked "1/4" on E face in a mound of earth 2½ ft. diam. at base x 12 ins. high for 1/4 sec. cor.
39.85	Set a cottonwood post 36 ins. long by 3 ins. sq. marked "1/4" on E face in a mound of earth 2½ ft. diam. at base x 12 ins. high. Dug 2 pits 18x18x18 ins. on E & W. line 5 ft. distant from post for 1/4 sec. cor.
59.85	Set a cottonwood post 36 ins. long by 3 ins. sq. marked "1/4" on E face in a mound of earth 2½ ft. diam. at base x 12 ins. high Dug 2 pits 18x18x18 ins. on E & W. line 5 ft distant from post for 1/4 sec. cor.
79.85	To the N 1/4 sec. cor. on sec. line Bet. Secs. 17 & 18 Land undulating. Some grass & sage brush. Soil, 1st rate. Nov. 17th, 1882.

From the S 1/4 sec. cor. on sec. line Bet. Secs. 7 & 8 I run East on a random line through the middle of the S ½ half of Sec. 8. Var. 16° 20' E.

20.00	Set a temporary 1/4 sec. cor. Land rolling. white sage & grass. Soil 1st rate.
40.00	Set a temporary 1/4 sec. cor. Land rolling white sage. Grass & greasewood. Soil 1st Rate
60.00	Set a temporary 1/4 sec. cor. Land rolling. white sage. Grass & greasewood. Soil, 1st rate
80.04	Intersect the N & S. line Bet. Secs. 8 & 9 at 21 links S. of the S 1/4 sec. cor. Land rolling white sage & grass. Soil. 1st rate. From this corner I run S. 89° 57' W. on a true line through the middle of the S. half of Sec. 8. with the same var.
20.01	Set a cottonwood post 36 ins long by 3 ins. sq. marked "1/4" on E face in a mound of earth 2½ ft. diam. at base x 12 ins. high. Dug 2 pits 18x18x18 ins. on E & W. line 5 ft. distant from post for 1/4 sec. cor.

Township 4 South R 2 West of Willamette

40.02 Set a cottonwood post 36 ins. long by 3 ins. sq. marked "T6" on E face in a mound of earth 2½ ft. diam. at base & 17 ins. high. Dug 2 pits 18 x 18 x 18 ins. on E & W. line 5 ft. distant from post for T6 sec. cor.

60.03 Set a cottonwood post 36 ins. long by 3 ins. sq. marked "T6" on E face in a mound of earth 2½ ft. diam. at base & 17 ins. high. Dug 2 pits 18 x 18 x 18 ins. on E & W. line 5 ft. distant from post for T6 sec. cor.

80.04 From the S¼ sec. cor. on sec. line bet. Secs. 7 & 8 Land undulating. white sage & grass. Soil, 1st rate.

From the S¼ sec. cor. on sec. line bet. Secs. 7 & 8 run West on a random line through the middle of the S. half of Sec. 7.

Var. 16° 20' E.

20.00 Set a temporary ¼ sec. cor. Land rolling sage & grass. Soil 1st rate

27.00 Edge of bluffs & descend to

33.00 Dry water course N. E.

40.00 Set a temporary ¼ sec. cor. on West side of deep ravine. Land rough. Soil 2nd rate.

60.00 Set a temporary ¼ Sec. cor. Land rough some sage & grass. Soil 2nd rate.

79.20 Intersect the West Bdy. of T. 4 S. bet. Secs. 7 & 1 at 18 links S. of the S¼ sec. cor. Land rough. some sage & grass. Soil 1st rate.

From this corner run S. 89° 52' E. on a true line through the S. half of Sec. 7. with the same var.

19.20 Set a sandstone, 9 x 9 x 8 ins. marked "T6" on E face in a mound of earth 2½ ft. diam. at base & 17 ins. high for ¼ sec. cor.

39.20 Set a sandstone 15 x 12 x 8 ins. marked "T6" on E face in a mound of earth 2½ ft. diam at base & 17 ins. high for ¼ sec. cor.

59.20 Set a cottonwood post 36 ins. long by 3 ins. sq. marked "T6" on E face in a mound of

Chains		
	earth 2½ ft. diam. at base × 12 ins. high. Dug 2 pits 18×18×18 ins. on E. & W. line 5 ft. distant from post for ¼ sec. cor.	
79.20	to the ¼ sec. cor. on sec. line bet. Secs. 7 & 8 Land mountainous. Grass & sage. Soil, 1st & 2d. rate.	
	From the ¼ sec. cor. on sec. line bet Secs. 7 & 8 I run East on a random line through the middle of Sec. 8. Var. 16° 20' E.	
20.00	Set a temporary ¼ sec. cor. Rolling. grass. Soil, 1st rate.	
40.00	Set a temporary ¼ sec. cor. Rolling. grass. Soil, 1st rate.	
60.00	Set a temporary ¼ sec. cor. Rolling. grass. Soil 1st rate.	
79.92	Intersect the N. & S. line bet. Secs. 8 & 9 at 13 lks. S. of the ¼ sec. cor. Land rolling. Grass. Soil. 1st rate. From this corner I run S. 89° 57' W. on a true line through the middle of Sec. 8. with the same var.	
19.98	Set a cottonwood post 36 ins. long by 3 ins. sq. marked "¼" on E. face in a mound of earth 2½ ft. diam. at base × 12 ins. high for Dug 2 pits 18×18×18 ins. on E. & W. line 5 ft distant from post for ¼ sec. cor.	
39.96	Set a cottonwood post 36 ins. long by 3 ins sq. marked "¼" on E face in a mound of earth 2½ ft. diam. at base × 12 ins. high. Dug 2 pits 18×18×18 ins. on E. & W. line 5 ft distant from post for ¼ sec. cor.	
59.94	Set a cottonwood post 36 ins. long by 3 ins. sq. marked "¼" on E face in a mound of earth 2½ ft. diam. at base × 12 ins. high Dug 2 pits 18×18×18 ins. on E. & W. line 5 ft. distant from post for ¼ sec. cor.	
79.92	To the ¼ sec. cor. on sec. line bet. Secs. 7 & 8 Land rolling. considerable grass. Soil, 1st rate.	
	From the ¼ sec. cor. on Sec. line bet. Secs. 7 & 8 I run	

Township 4 South Range 2 West of Uintah Merid.

— West on a random line through the middle of Sec. 7.

Var. 16° 20' E.

20.00 Set a temporary 1/16 Sec. cor. Land rolling & rough. Grass. Soil 1st rate.

22.00 Descend to

24.00 Drain course N. thence ascend to

28.00 Top thence on level to

40.00 Set a temporary 1/4 Sec. cor. Land, rough & rolling. Grass. Soil, 1st rate. & descend

56.00 Bottom of ravine course N.E. & ascend

57.00 Top of ravine & level

60.00 Set a temporary 1/16 Sec. cor. Land rough & mountainous. Grass. Soil, 1st rate.

72.00 Descend to valley

76.00 Bottom of valley

79.57 Intersect the W. Bdy. of Tp. bet Secs. 7 & 12, at 10 lks. N. of the 1/4 Sec. cor. Land rough & mountainous. Grass. Soil, 1st rate.

From this corner I run N. 89° 56' E. on a true line through the middle of Sec. 7. with the same var.

19.57 Set a sandstone 12 x 9 x 8 ins. marked "1/16" on E. face in a mound of earth 2 1/2 ft. diam. at base & 12 ins. high for 1/16 sec. cor.

39.57 Set a sandstone, 10 x 10 x 7 ins. marked "1/16" on E. face in a mound of earth 2 1/2 ft. diam. at base & 12 ins. high for 1/16 sec. cor.

59.57 Set a sandstone 15 x 10 x 5 ins. marked 1/16 on E face in a mound of earth 2 1/2 ft. diam. at base & 12 ins. high for 1/16 sec. cor.

79.57 To the 1/4 Sec. cor. on Sec. line bet. Secs. 7 & 8 Land mountainous & broken. Grass. Soil, 1st rate.

From the N 1/16 Sec. cor. on Sec. line bet. Secs. 7 & 8 I run East on a random line through the middle of the N. half of Sec. 8.

Var. 16° 20' E.

20.00 Set a temporary 1/16 sec. cor. Land rolling

Chains.	
	Grass & white sage. Soil 1st rate.
40.00	Set a temporary ¼ Sec. cor. Land rolling
	Grass & sage. Soil 1st rate
60.00	Set a temporary ¼ sec. cor. Land rolling
	Grass & sage. Soil, 1st rate
80.02	Intersect the N. & S. line bet Secs. 8 & 9 at 6 lks.
	S. of the N ¼ Sec. cor. Land rolling
	Grass & sage. Soil, 1st rate.
	From this corner I run
	S. 89° 57' W. on a true line through the middle
	of the N. half of Sec. 8. with the same var.
70.00	Set a cottonwood post 36 ins. long by 3 ins.
	sq. marked "¼" on E face in a mound of earth
	2½ ft. diam. at base & 12 ins. high
	Dug 2 pits 18 x 18 x 18 ins. on E & W. line 5 ft
	distant from post for ¼ sec. cor.
40.01	Set a cottonwood post 36 ins. long by 3 ins. sq.
	marked "¼" on E face in a mound of earth 2½ ft
	diam. at base & 12 ins. high.
	Dug 2 pits 18 x 18 x 18 ins. on E & W. line 5 ft. distant
	from post for ¼ sec. cor.
60.02	Set a cottonwood post 36 ins. long by 3 ins. sq.
	marked "¼" on E face in a mound of earth 2½ ft
	diam. at base & 12 ins. high — Dug 2 pits.
	18 x 18 x 18 ins. on E & W. line 5 ft. distant from
	post for ¼ sec. cor.
80.02	To the N ¼ Sec. cor. on sec. line bet. Secs. 7 & 8
	Land rolling. Sage & grass.
	Soil, 1st rate.
	From the N ¼ Sec. cor. on sec. line bet. Secs.
	7 & 8 I run
	West on a random line through the middle
	of the N. half of Sec. 7.
	Var. 16° 20' E.
	Descend from bluffs to
20.00	Set a temporary ¼ sec. cor. Land rough & mountainous
	sage & some grass. situate in ravine course
	N. N. W. Land 2nd rate & ascend to
40.00	Set a temporary ¼ sec. cor. Land rough & mountainous.
	Sage & some grass. Soil, 1st rate;

Township 4 South, Range 2 West of Uintah M

60.00 Set a temporary ¼ sec. cor. at head of ravine and mountainous. Sage & some grass. Soil 3rd rate.

79.89 Intersect the W 3dy. of R. bet. Secs. 7 & 12 6 lks. S. of the N ¼ sec. cor. Land rough & mountainous sage & grass. Soil, 3rd rate

From this corner I run S 89° 53' E. on a true line through the middle of N. half of Sec. 7 with the same var.

19.89 Set a sandstone, 25 x 25 x 17 ins. marked "¼" on E. face in a mound of earth 2½ ft. diam. at b & 12 ins. high for ¼ sec. cor.

39.89 Set a sandstone, 13 x 8 x 8 ins. marked "¼" on E. face in a mound of earth, 2½ ft. diam. at base & 12 ins. high for ¼ sec. cor.

59.89 Set a sandstone, 15 x 10 x 4 ins. marked "¼" on E face in a mound of earth, 2½ ft. diam. at base & 12 ins. high for ¼ sec. cor.

79.89 To the N ¼ Sec. cor. on Sec. line bet. Secs. 7 & 8 Land mountainous. Some grass & sage. Soil, 3rd & 2nd rate

---

From the S ¼ Sec. cor. on Sec. line bet. Secs. 5 & 6 I run Easterly on a random line through the middle of the S. half of Sec. 5.

Var. 16° 20' E.

20.00 Set a temporary ¼ sec. cor. Land rolling Grass & sage. Soil 1st rate.

40.00 Set a temporary ¼ sec. cor. Land rolling Grass & sage. Soil, 1st rate

60.00 Set a temporary ¼ sec. cor. Land rolling Grass & sage. Soil, 1st rate,

79.88 Intersect the N & S. line bet. Secs. 4 & 5 at 21 lks. N. of the S ¼ Sec. cor. Land rolling Grass & sage. Soil, 1st rate.

From this corner I run N. 89° 07' W. on a true line through the middle of the S. half of Sec. 5 with the same var.

19.97 Set a cottonwood post 36 ins. long by 3 ins. sq. marked "¼" on E face in a mound of earth 2½ ft. diam. at base & 12 ins. high.

wnship 4 South, Range 2 West of Uintah Merid.

Chains	
	Dug 2 pits 18x18x18 ins. on E. & W. line 5 ft. distant from post for ¼ sec. cor.
39.94	Set a cottonwood post 36 ins. long by 3 ins. sq. marked "¼" on E. face in a mound of earth 2½ ft. diam. at base & 12 ins. high
	Dug 2 pits 18x18x18 ins. on E. & W. line 5 ft. distant from post for ¼ sec. cor.
59.91	Set a cottonwood post 36 ins. long by 3 ins. sq. marked "¼" on E. face in a mound of earth 2½ ft. diam. at base & 12 ins. high
	Dug 2 pits 18x18x18 ins. on E. & W. line 5 ft. distant from post for ¼ sec. cor.
79.88	To the ¼ Sec. cor. on sec. line bet. Secs. 5 & 6
	Land undulating. Grass & sage
	Soil, 1st rate
	From the ¼ Sec. cor. on sec. line bet. Secs. 5 & 6 run
	West on a random line through the middle of the S. half of Sec. 6.
	Var. 16° 20' E.
16.00	Descend & ravine course N.
20.00	Set a temporary ¼ sec. cor. in ravine
	Land undulating. Soil. 1st rate. Grass.
40.00	Set a temporary ¼ sec. cor. Land rolling
	Grass & some sage. Soil, 1st rate.
60.00	Set a temporary ¼ sec. cor. Land rolling
	Grass & some sage. Soil, 1st rate.
80.35	Intersect the N. & S. line bet. Secs. 1 & 6 at 14 links
	N. of the S. ¼ sec. cor. Land rolling
	Grass & some sage. Soil, 1st rate
	From this corner run
	N. 89° 54' E. on a true line through the middle of the S. half of sec. 6 with the same var.
20.35	Set a sandstone, 9x9x8 ins. marked "¼" on E. face in a mound of earth 2½ ft. diam. at base & 12 ins. high for ¼ sec. cor.
40.35	Set a sandstone, 18x10x4 ins. marked "¼" on E. face in a mound of earth 2½ ft. diam. at base & 12 ins. high for ¼ sec. cor.
60.35	Set a sandstone, 15x10x8 ins. marked.

Township 4 South Range 2 W of Uintah Merid.

— "1/16" on E face in a mound of earth 2½ ft. di at base & 12 ins. high for 1/16 sec. cor.

80.3 To the S 1/16 Sec. cor. on Sec. line bet. Secs. 5 & 6. Land undulating. Grass & some sage. Soil, 1st rate.

From the 1/4 Sec. cor. on Sec. line bet. Secs. 5 & 6 I run East on a random line through the middle of Sec. 5.

Var. 16° 20' E.

10.00 In valley

20.00 Foot of bluff. Set a temporary 1/16 sec. cor. Land lling. some grass & sage. Soil, 1st rate.

35.00 Ascend to top of bluff

40.00 Set a temporary 1/4 Sec. cor. Land rough. some gr & sage. Soil 2d rate, 1c. S. of bluff.

60. Set a temporary 1/16 sec. cor. Land rough. some grass & sage. Soil 2d rate.

80.32 Intersect the N. & S. line bet. Secs. 4 & 5 at 39 lks. N. of the 1/4 Sec. cor. Land mountainous & broken some grass & sage. Soil 1st rate.

From this corner I run N. 89° 43' W. on a true line through the middle ec. 5 with the same var.

20.08 et a cottonwood post 36 ins. long by 3 ins. sq. "1/16" on E face in a mound of earth 2½ ft. diam. at base & 12 ins. high. Dug 2 pits 18 x 18 x 18 ins. on E & W. line 5 ft. distant from post for 1/16 sec. cor.

40.16 Set a cottonwood post 36 ins. long by 3 ins. sq. "1/4" on E face in a mound of earth 2½ ft. iam. at base & 12 ins. high. Dug 2 pits 18 x 18 x 18 ins. on E & W. line 5 ft. distant from post for 1/4 Sec. cor.

60.24 a sandstone, 12 x 9 x 5 ins. marked "1/16" on E. ace in a mound of earth 2½ ft. diam. at base & 12 ins. high for 1/16 sec. cor.

80.3 To the 1/4 Sec. cor. on Sec. line bet. Secs. 5 & 6 and rough & mountainous. Grass & some sage. Soil, 1st & 2d rate

Chains	
	From the ¼ Sec. cor. on Sec. line bet. Secs. 5 & 6 I run West on a random line through the middle of Sec. 6. Var. 16° 20' E.
20.00	Set a temporary ¼ sec. cor. Land level bottom Sage & grass. Soil 1st rate.
40.00	Set a temporary ¼ Sec. cor. Land level bottom Grass & sage. Soil. 1st rate
60.00	Set a temporary ¼ Sec. Cor. Land level bottom Grass & sage. Soil 1st rate.
79.40	Intersect the W. Bdy. of Sec. bet. Secs. 1 & 6 at 26 lks. S. of the ¼ Sec. cor. Land level bottom Grass & sage. Soil 1st rate From this corner I run S. 89° 49' E. on a true line through the middle of Sec. 6 with the same var.
19.40	Set a cottonwood post 36 ins. long by 3 ins. sq. marked "¼ 76" on E face in a mound of earth 2½ ft. diam. at base & 12 ins. high. Dug 2 pits 18 x 18 x 18 ins. on E & W. line 5 ft. distant from post for ¼ sec. cor.
39.40	Set a sandstone 14 x 8 x 8 ins. marked "¼" on E face in a mound of earth 2½ ft. diam. at base & 12 ins. high for ¼ Sec. cor.
59.40	Set a sandstone 12 x 10 x 4 ins. marked "¼ 76" on E face in a mound of earth 2½ ft. diam. at base & 12 ins. high for ¼ sec. cor.
79.40	To the ¼ Sec. cor. on Sec. line bet. Secs. 5 & 6 Land level bottom. Sage & grass. Soil 1st rate
	From the N ¼ Sec. cor. on Sec. line bet. Secs. 5 & 6 I run East on a random line through the middle of the N. half of Sec. 5. Var. 16° 20' E.
20.00	Set a temporary ¼ sec. cor. Land level bottom. Sage & some grass. Soil 1st rate
40.00	Set a temporary ¼ sec. cor. Land level bottom. Sage & grass. Soil 1st rate

To 4 South, Range 2 West of Uintah M

et a temporary 1/16 Sec. cor. Bottom land.
age & some grass. Soil, 1st rate & ascend to
61.00 Top of bluffs about 200 ft. high. E.N.E.
80.22 ersect the N & S. line bet. Secs 4 & 5 at 37 lks.
N of the N 1/16 sec. cor. Rough land.
Sage & some grass. Soil, 1st rate
rom this corner I run
N. 89° 44' W. on a true line through the middle
the N. half of Sec. 5 with the same var.
20.0 et a sandstone, 15 x 13 x 10 ins. marked "1/16" on
Eface in a mound of earth 2½ ft. diam. at
base & 12 ins. high for 1/16 sec. cor.
situated on W. slope of bluff.
40.11 Set a sandstone, 16 x 14 x 10 ins. marked "1/16" on
Eface in a mound of earth 2½ ft. diam. at
base & 12 ins. high for 1/16 sec. cor.
60.17 Set a sandstone, 12 x 12 x 6 ins. marked "1/16"
on Eface in a mound of earth 2½ ft. diam.
at base & 12 ins. high for 1/16 sec. cor.
80.22 To the N 1/16 Sec. cor. on Sec. line bet. Secs. 5 & 6
Land generally river bottom. Sage & grass.
Soil, 1st rate.

From the N 1/16 Sec. cor. on Sec. line bet. Secs.
5 & 6. I run
West on a random line through the middle
of the N. half of Sec. 6.
Var. 16° 20' E.
20.00 Set a temporary 1/16 sec. cor. Level bottom land.
sage & greasewood. Soil 1st rate.
40.00 Set a temporary 1/16 sec. cor. level bottom land.
Sage & greasewood. Soil, 1st rate.
60.00 Set a temporary 1/16 sec. cor. Level bottom land.
sage, grass & greasewood. Soil, 1st rate.
79.67 Intersect the W. Bdy. of Tp. bet. Secs. 1 & 6.
at 17 links S. of the N 1/16 Sec. cor. Level bottom
land, sage, grass & greasewood. Soil, 1st rate
From this corner I run
S. 89° 53' E. on a true line through the middle
of the N. half of Sec. 6 with the same var.
19.67 Set a cottonwood post 36 ins. long by 3 ins.

nship 4 South, Range 2 West of Uintah Merid.

Chains	
	sy. marked "1/16" on E face in a mound of earth 2½ ft. diam. at base & 12 ins. high. Dug 2 pits 18 x 18 x 18 ins. on E & W. line 5 ft. distant from post for 1/16 sec. cor.
39.67	Set a sandstone 12 x 8 x 6 ins. marked "1/16" on E face in a mound of earth 2½ ft. diam. at base & 12 ins. high for 1/16 Sec. cor.
59.67	Set a sandstone, 12 x 8 x 6 ins. marked "1/16" on E face in a mound of earth 2½ ft. diam. at base & 12 ins. high for 1/16 sec. cor.
79.67	To the N 1/16 Sec. cor. on Sec. line bet. Secs. 5 & 6 Land level bottom. Sage & grass. Soil 1st rate

Nov. 15 1882.

General Description

This Township lies at an elevation of about 250 ft. above the valley of Du Chesne and terminates in the N.W. in bluffs. The Soil is for the most part is of the best quality producing bunch grass & white sage in considerable quantities and is one of the best townships for grazing that has been surveyed. The land is generally undulating. The South & South West portion is somewhat broken & rises to the South

List of Names

A list of the names of the individuals employed by
D. C. Major U. S. Surveyor to assist in running
measuring & marking the lines & corners described in
the foregoing Field Notes of the survey of the township
& subdivision lines of township No. 14 South of Range
No. 2 West of the Uintah Special Meridian in the
Territory of Utah, showing the respective capacities in
which they acted,

John J. Major	Transit
Eugene Healy	Flagman
F. F. Anderson	Chainman
William Hebbard	Chainman
Oliver Nelson	Rodsman
James Kelly	Rodsman
George Wells	Rodsman

Volume
#
R0272

Original

We hereby certify that we assisted Daniel G Major, U S Surveyor in surveying all those parts or portions of the subdivision lines of Township No. 4 South of Range No. 2 West of the Uintah Principal Base & Special Meridian in the Territory of Utah, as are represented in the foregoing Field notes as having been surveyed by him and under his direction and that said survey has been in all respects to the best of our knowledge & belief well and faithfully surveyed & the Corner monuments established according to the instructions furnished by the Honorable Commissioner General Land Office

John P. Major Transit
Eugene Healy Flagman
N L Anderson Chainman
his
Oliver Wilson Moundsman
mark
Wm Hibbard Chainman
James Kelly Moundman
George Wells "

Witness
John P. Major

Subscribed and sworn to before me this 15th day of December A. D. 1882
Edward Michaelis
Notary Public

[FORM OF FINAL OATH OF DEPUTY SURVEYOR.]

I, Daniel G. Major United States ~~Deputy~~ Surveyor, do solemnly swear that I have in my own proper person, and with the necessary assistance, well, truly, and faithfully executed the surveys of the Exterior, Section and Subdivisional Lines of Township No 4. South Range No 2 West of Uintah Special Meridian in the Territory of Utah

under my contract with the Hon Commissioner Gen. Land Office ~~United States Surveyor General for Utah~~, bearing date, Feb 25 1882; that in making the said survey I have used only such instruments as were approved ~~by the said Surveyor General~~ exercising due care in the preservation of adjustments of the same; that in using the solar compass I have at no time projected established lines depending for alignment upon the magnetic needle; that I have in all respects complied with the laws of the United States governing public land surveys, the surveying manual, and such additional instructions as have been furnished me by and through the said ~~Surveyor General~~ Commissioner relating to the aforesaid survey; that I have thoroughly acquainted my assistants in the field with the nature of their duties under the laws and instructions above mentioned, that to the best of my knowledge and belief all assistants so employed have likewise obeyed the aforesaid laws and instructions, and that the annexed field-notes are the original, true, and correct returns of the said surveys.

Daniel G. Major

Subscribed and sworn to before me this 28th day of November A. D. 1882.

Edward Michaelis
Notary Public

Department of the Interior
General Land Office
Washington D.C. May 23rd 1883

The foregoing Field Notes of the Survey of the Exterior and subdivisional lines into 40 acre tracts of Ts 4 S. Rs 2 + 3 E., Ts 4 S. Rs 1. 2. 3. + 4 W. Ts 5 S, Rs 2 + 3 E. T 2 S R 2 W. T 3 S R 2 E. and Ts 3 S. Rs 1. 4 + 5 W. all of the Uintah Special Meridian in Utah Territory executed by Daniel G Major U.S. Surveyor under his contract with the Commissioner of the Gen'l Land Office at Washington D.C. dated Feb 23rd 1882 having been critically examined and the necessary corrections and explanations made. the said Field Notes and the surveys they represent are hereby approved.

[signature]
Acting Commissioner.