Volume

# #

R0270

B00 A-270

Original

1 24.233

Field Notes

of the Survey of the Extension of the

Uintah Special Meridian [South]

and the

Uintah Special Base Line [West]

also the

First Standard Parallel South

and the

First Guide Meridian West

Uintah Indian Reservation

in

Utah Territory

as surveyed by

Daniel G. Major

U. S. Surveyor.

Under his Contract dated February 23, 1882.

Survey commenced June 25, 1882.
Survey completed Sept. 21, 1882.

Index

Preliminary Oaths	Page 3 & 5
Extension Uintah Special Meridian	" 7 & 16
General Description of Uintah Mer.	" 16
First Standard Parallel South	" 17 & 36
General Description 1st Stand. Parallel	" 36
First Guide Meridian West.	" 37 & 52
General Description of 1st Guide Mer.	" 52
List of Names.	" 57
Preliminary Oaths	" 59 & 67
Affidavits	" 69.
Extension Uintah Special Base	73
General Description	84
List of Names.	85
Affidavits	87

We, the undersigned do solemly swear that we will well and truly perform the duties of transit and compass men according to the instructions given us, and to the best of our skill and ability, in the survey of the lands for allotment to the Uncompahgre White River Ute Indians, in the Territory of Utah

Russell J. Merrhon Transit.
J. W. Bradford Transit
Harry M. Crocker Compassman
William L. Peten Compassman
Cyril Williams Compassman

Subscribed and sworn to before me this 19 day of June 1882

E. H. Browne
2d Lieut. 4th Inf.
Post Adjutant

Fort Bridger Wyoming Ter.

We, the undersigned do solemly swear that we will well & faithfully execute the duties of chain carriers; that we will level the chain upon even & uneven grounds, and plumb the tally-pins either by sticking or dropping the same, that we will report the true distance to all notable objects & the true length of all lines that we assist in measuring to the best of our skill & ability and in accordance with instructions given us in the survey of the lands for allotment to the Uncompahgre & White River Ute Indians in the Territory of Utah.

Eugene Healy
John Glock
Thomas Lyrer
R. H. Jones
John Johnston
Clark E. McLean
H. C. Carl C. Hinze
Frank E. Thornton

4

G. A. Erikson
C. W. Baker
Peter Stewart
Nat. K. Sumans
C. W. Bowne
Joseph H. Smith
W. Howard Hay
John Donovan
W. H. Hogle
C. H. Raymond
Chas. Matten
J. V. Richardson
E. S. Barnitz
Charles M. Hegstein
Niels S. Anderson

Sworn to and subscribed before me this 19th day of June 1882.
E. H. Brown
2d Lieut. 4th
Fort Bridger, Wyo. Post Adjut

Original

We, the undersigned do solemnly swear that we will well & truly perform the duties of flag-men, axe-men & mound-men, in the establishment of the corners & the erection of posts, mounds and other duties according to the instructions given us & to the best of our skill & ability in the survey of lands for allotment to the Uncompahgre & White River Ute Indians in the Territory of Utah.

Eugene Healy
John Glick
Thomas Tyrer
Robert H. Jones
John Johnston
Clark E. McLean
H. C. C. Hinze
Frank C. Thornton
E. A. Erickson
Charles W. Baker
Peter Stewart
Nat. K. Sunam
C. W. Bowne
Joseph H. Smith
W. H. Hay
John Donovan
W. H. Hogle
C. H. Raymond
Chas. C. Matten
J. V. Richardson
Edward S. Bamitz
Charles M. Wegstein
N. T. Anderson

Sworn to and subscribed before me this 19th day of June 1882.

E. H.
Fort Bridger, Wyo. 2d Lieut. 4th Inf.
Post A

BLANK

PAGE

Chains	
	Began at the stone marked on the North face "1" and on the South face "IIIII" in level sage brush flat of the Du Chesne River, being the corner established on the Uintah Special Meridian by De Bois U. S. Surveyor for the sections 30-31 T 3 S. R 1 E. and sections 25-36 T. 3 S. R. 1 W. which corresponds with the field notes given me by the General Land Office. The Instrument used was a Wurdemann Transit in excellent adjustment for level & collimation. The chain was a steel 100 links measure and had been carefully compared with a Stackpole improved steel tape, and found to be correct.
	South between Sections 31-36. Var. 16° 30' E.
20.01	To sand stone 15 x 8 x 4 marked "$\frac{1}{16}$"
40.03	To sand stone 13 x 8 x 9 marked "$\frac{1}{4}$" Thence continuing on prolongation of this line at
57.00	Foot of butte and ascend
60.00	Set a sand stone 20 x 12 x 8. in a mound of stone 2½ ft diam and 2 ft high situated 20 links East of steep side of butte. Stone marked "$\frac{1}{16}$" for $\frac{1}{16}$ sec cor.
70.00	To top of ridge which bears E. by S.
80.00	Set a sand stone 22 x 13 x 5 in marked on North face "T 3 S." on South face "T. 4 S." on the East face "R. 1 E" and on the West face "R. 1 W." also notched on East edge "III III" and on North edge "IIIII". Situated on West edge of mass of broken rocks and bluffs and nearly surrounded by the same. Built a mound of stone 2½ ft diam and 2 ft high. Land, the North 40 chs level and sandy. The South 40 chs broken & rough. Soil 1st & 3rd rate.

Uintah Special Meridian through Townships N.° 4. S.

Chains	
	South, bet.n secs 1 and 6. Var 16.°30' E.
	Ascend slightly in basin; trend of broken mountains to the West, at
20.00	Set a sand stone 16 x 12 x 6 in mound of stones at foot of hill stony.
35.00	Small dry creek bed course down to W.N.W.
40.00	Set a sand stone 14 x 8 x 6 in the ground 10 in. for 1/4 sec. cor. marked "1/4" on N. face. Built mound of stone 2 ft diam 1½ ft high. Thence over stony flat
60.00	Set a sand stone 20 x 12 x 10 in for 1/16 sec. cor. marked 1/16 on N. face. Built mound of stone 2 ft diam 1½ ft high situated in flat.
70.06	To foot of bluffs 100 ft high circling from N.E. around to the west.
72.00	Top of bluffs.
80.00	Set a sand stone 22 x 15 x 6 ins 12 ins in the ground for cor to secs 1 - 6 - 7 - 12. marked with IIIII notches on North edge and IIIIII notches on the west edge. Built a mound of stones 2 ft diam at base and 1½ ft high: situated near top of a ridge running E. & W. in a saddle. Land broken & cut by rocky ridges Soil generally 3rd rate.

South bet secs 7 - 12
Var. 16° 30' E

1.00	Top narrow ridge E and W.
2.00	descend rocky bluff.
20.00	Set a sand stone in stony flat 15 x 8 x 5 for 1/16 sec cor marked on N. face "1/16." Built mound of stone 2 ft diam at base and 1½ ft high.
21.00	Foot of bluff. E.N.E. ascend over flat
34.36	Edge of bluff and descend, and ascend
39.50	S. top edge of rocky bluff.
40.00	Marked a boulder on line 5 ft. high x 4 ft x 4 ft for 1/4 sec cor "1/4" could build no mound.

The Uintah ...cal Meridian through Township 4 S.

Chains

Line passes 25 links west from under high rocky
end of ridge from E.N.E. and descends to large valley
60.00 Set a sand stone 17 x 9 x 6 ins. 12 in in the
ground for cor to 1/16 sec. marked 1/16. on N face
Built mound of earth and stone 2½ ft dia at base
and 1½ ft high.
64.00 Dry gulch to E.S.E. ascend.
78.1 N. edge of steep bluffs 80 ft high course E & W.
80.00 Set Sand stone 23 x 16 x 4 ins 12 ins deep in
ground for cors to Secs 7-12-13-18. marked
with IIII notches on North edge and IIIIII notches on
the west edge. Built a mound of stone
2 ft diam at base and 1½ ft high. situ-
ated in valley.
Land broken and rocky.
Soil 3rd and 4th rated.

South bet Secs 13-18.
Var. 16° 35' E
Over flat and ascend ill defined
sand hills
20.00 Set sand stone 14 x 10 x 6 for 1/16
sec. cor. marked "1/16". Built mound
of stone 2 ft diam at base and 1½ ft
high.
40.00 Set sand stone 18 x 14 x 7 ins 12 ins
in the ground for quarter sec. cor
marked "¼" on north face. Built
mound of earth and stone 2½ ft
diam at base and 1½ ft high.
situated on South slope of hill.
53.5 Descend to sage brush Creek 10 l.
wide course to the E.
60.00 Set sand stone 15 x 12 x 4 ins 12
ins in the ground for 1/16 sec cor marked
1/16 on N. face. Built mound of stone
and Earth 2 ft diam at base and
1½ ft high. Thence over gravelly hills
78.50 West end of small gravel mound
80.00 Set sand stone 16 x 12 x 6 ins in the
ground for corners to Secs 13-18-19-24

Uintah Special Meridian Through Townships N.° 4. S.

Chains	
	marked with III notches on the North face and IIIIII on the west face. Built a mound of earth and gravel 2½ ft diam at base and 1½ ft. high. Situated in flat of water drain.
	Land broken & rocky hills.
	Soil 3.rd rate except a few chains on Cr. sides.
	South bet Secs 19 - 24.
	Var 16° 30' E
0.57	To small creek course to East, which unites with a larger one 15 chains E.
	Thence over sand stone hills
20.00	Set sand stone 18 x 9 x 7 for 1/16 sec. cor. marked on N face 1/16 T Built mound of earth and stone. 2 ft diam at base and 1½ ft high.
25.00	To base of bluff N and S.
39.30	Water drain down E. by N.
40.00	Set sandstone 20 x 11 x 5 ins for quarter section corner, marked "¼" on N face Built mound of Earth 2½ ft diam at base and 1½ ft high. Ascend stony flat
60.00	Set sand stone 12 x 7 x 5 ins for 1/16 sec cor marked "1/16" on N. face. Built mound of gravel 2½ ft diam at base and 1½ ft high. Thence over level country
79.00	Dry Shallow Creek course to East.
80.00	Set a sandstone 16 x 15 x 6 ins in ground 12 in deep. for Corner to Secs 19 - 24 - 25 - 30 marked with II notches on the N. edge and with IIIIII notches on the west Edge. Built a mound of Earth 2½ ft diam at base and 1½ ft high.
	Land the north 40 chs, broken & rocky; the South 40 chs, level and covered with bunch grass and sage brush.
	Soil 3.rd rate and 2.nd rate.
	June 26.th 1882

Uintah Special Meridian through Township No 4 S.

Chains	
	South betn Secs 25-30
	Var 16° 30' E
	Thence over sandy soil covered with bunch grass and scattered sage brush
19.00	Top edge of bluff descend
20.00	Set sand stone 14 x 12 x 4 ins for 1/16 sec cor marked 1/16 on N. face Built mound of stone 2 ft diam at base and 1½ ft high. Situated in canon course to E from W by S.
22.00	Creek 20 links wide course to E by S. Ascend steep bluffs
35.00	To south edge of bluffs
40.00	Set sand stone 21 x 8 x 4 ins for quarter section cor. marked on N. face "¼" Built mound of rock and earth 2 ft. diam at base and 1½ ft high. Situated on stony slope. Ascend sandy soil, bunch grass.
60.00	Set sand stone 17 x 6 x 6 for 1/16 sec. cor. marked on N face 1/16. 12 in deep in ground. Built mound of earth 3 ft diam at base and 2 ft. high. Ascend.
75.25	Top of bluffs course E. and W.
80.00	Set sand stone 18 x 13 x 6 ins in the ground 10 ins deep for corner to Secs 25-30-31-36. Marked on N. face with "1" nock on the west face with IIIII notches. Built mound of stone 2½ ft. diam at base and 1½ ft high. Situated on high rocky flat. Land level also broken, Soil stony and 2nd & 3rd rates.
	South betn Secs 31-36.
	Var 16° 25' E
	Thence over flat with good grass.

Uintah Special Meridian through T 4. and 5

ains	
7.20	Edge of Bluffs
20.00	Set Sand stone 16 x 9 x 5 for 1/16 sec Cor. marked 1/16 on N. face. Built mound of stone 2 ft diam at base an 1½ ft. high.
33.00	S point of bluff
38.00	small dry creek
40.00	Set Sand stone 16 x 16 x 3 for qu sec. cor. marked ¼ on N. face. B stone mound 2 ft diam. at base and 1½ ft. high.
44.00	Top of steep rock. descend
60.00	Set Sand stone 15 x 11 x 4 for 1/16 sec Cor. marked "1/16" on N. face. Built mound of stone about it.
62.00	Top of precipice
80.00	Set a sand stone 24 x 16 x 13 ins, 18 ins in the ground for standard corner to Tps 4. S. 5. S. Rs 1. E. and 1. W. Marked with III III on N and S. edges. and "III III" notches on E and W. Built a mound of stone 3 ft. diam: at base and 2 ft high. 23 links E. a large Sand stone 13 links high, 10 links wide and 4 links thick was marked on N. and "S.P" and on the S. end "U.M". Situated on N. slope of hill.

Land broken and stony; some grass. Soil 2nd and 3rd rate. June 27. 1882

South bet^n Secs 1 and 6.

Var 16° 25' E.

Asend

20.00	Set mound of stone for 1/16 sec Cor marked 1/16 S on stone.
24.50	top edge of flat ridge course E & W.
27.00	Descend
40.00	Set Sand stone 18 x 14 x 4 ins for quarter sec. cor. marked ¼ on N face Built mound of Earth 2 ft diam at base and 1½ ft high. on top stony ledges course S. by W. thence over rocky flat.

Uintah Special Meridian through Township 5 S.

Chains	
55.00	Cross small rocky mound.
60.00	Set sand stone 15 x 10 x 3. for 1/16 sec cor. marked 1/16. Built mound of stone.
80.00	Set sand stone 20 x 20 x 8 ins 12 in. in the ground for cor. to secs 1-6-7-12 marked with IIIII notches on N. face and IIIIII notches on the west face. Raised a mound of stone 2 ft diam at base and 1½ ft. high. Situated 50 links east of ledge of rocks. Land very broken ridges and basins. Soil 2nd and 3rd rates.

South bet Secs 7 – 12.

Var. 16° 25' E

Ascend

12.75	descend from rocky ledge E by N. to rocky circular basin
15.50	Dry bed of stream course S.E then E
20.00	Set mound of stone for temporary 1/16 sec cor
40.00	Marked a large boulder 8 ft long 5 ft wide and 3 ft above ground "¼" for quarter sec. cor. on E. face. Surrounded by broken rocks.
48.65	Small generally open ridge runs N. & S.
60.00	Set sand stone and temporary 1/16 sec cor.
80.00	Set sand stone 14 x 14 x 3½ ins 15 ins deep in the ground for cors to secs 7 – 12 – 13 and 18. Marked on N face IIII. and IIIIII on the West face. Raised a mound of stone 3 ft diam at base and 1½ ft high Situated on gentle slope to the west. Land for the first 40 chs, broken "bad lands" for the second, prairie. Good grass Soil 2nd and 3rd rates. June 27th 1887.

South bet Secs 13 – 18.

Var 16° 20' E

	Over level plain
20.00	Set temporary mound for 1/16 sec cor.
40.00	Set a flint blue stone 14 x 10 x 4 ins.

Uintah Special Meridian through Township 5 S.

Chains	
	in gravel mound 3 ft diam. at base and 1½ ft high for quarter section cor. marked ¼ on N. face. Situated on level plain. Thence over plain
60.00	Set stone for temporary ⅙ sec. cor.
80.00	Set a flint stone 12 × 12 × 8 ins in the ground on top of mound of earth 3 ft diam at base and 1½ ft high for cor. to sections 13-18-19-24. marked on the N. face III and on the west face IIIII. Land level prairie, with sage brush and good bunch grass. Desirable grazing. Soil 1st and 2nd rate.

South bet^{n} Secs 19-24

Var 16° 25' E.

Over level high plain

20.00	Set flint stone 12 × 12 × 4 temporary ⅙ sec cn
40.00	Set sand stone 13 × 10 × 6 in mound of small stones and earth for ¼ sec cor. marked ¼. 10 links west of mound. and badger holes.
60.00	Set temporary pile of stone to mark the ⅙ sec cor. on level land
80.00	Set sand stone 12 × 12 × 4 ins in mound of small stones 2 ft high by 3 ft diam at base for cor to Secs 19-24-25-30. Marked II on N. and IIIII on W. face Land level plain covered with sage brush and bunch grass. Good grazing. Soil 1st and 2nd rate. Water very scarce.

South bet^{n} Secs 25-30

Var 16° 25 E

Over level plain

20.00	Built small pile of stone marked ⅙. for temporary ⅙ sec. cor.
40.00	Set sand stone 13 × 10 × 5 ins for quarter sec. cor marked ¼. Set on pile of small stones 2 ft diam at base and 1½ ft high.

Uintah Special Meridian through Townships 5 and 6 S.

Chains

60.0 Set sand stone in mound of small stone and marked 1/16 for temporary 1/16 sec. cor.

80.00 Set sand stone 15 x 10 x 6 in. for cor to secs 25-30-31-36. marked on N. face 1 on the west face IIIIII on top of mound of small stones and earth 2 ft high and 3 ft diam at base.

Land level and same as last mile. Soil 1st and 2nd rate.

South bet Secs 31-36

Var 16° 25' E.

Over level plain

20.00 Set sand stone marked 1/16 in mound of small stones for temporary 1/16 sec. cor

40.00 Set sand stone 13 x 11 x 3 ins marked 1/4 on N. face for quarter sec. cor. in mound of small stones.

60.00 Set sand stone marked 1/16 in mound of small stones for temporary 1/16 sec. cor.

80.00 Set sand stone 14 x 12 x 6 in. for cor to T. 5 S. and T 6 S. Rs. 1 E. and R. 1 W Secs 1-6-31-36. marked on the N. S. E W. faces IIIIII. Stone planted on top of mound of stone 2 ft high and 3 ft diam at base.

Land level zaire. Soil 1st 2nd rate.

South bet Secs 1 and 6.

Var 16° 25' E.

Over gently sloping plain

20.00 Set sand stone in mound of earth and small stone. one 15 x 12 x 5 marked 1/16 for temporary 1/16 sec. cor.

40.00 Set sand stone 12 x 12 x 4 ins for quarter sec. cor. marked 1/4 in mound of stone & earth 1½ ft high 3 ft diam at base. situated on slope of hill to East.

45.1 North bank of dry Creek 40 links wide course to East. then ascend to ridge.

Chains.	
60.00	Set a sand stone 12 x 10 x 5 in for 1/16 sec. cor. marked "1/16". in stone mound 2 ft. diam at base and 1½ ft high. Ascend
80.00	Set a sand stone 17 x 15 x 4 ins. 12 in deep in the ground for cor. to secs 1-6 7-12. marked on N. face IIIII on the west face IIIIII. Raised mound of st 3 ft diam at base and 1½ ft high. Land gently rolling. good pasture Soil 1st and 2nd rate.

South bet secs 7-12.

Var 16° 20 E

20.00	Set sand stone 12 x 10 x 4 ins in mound of earth for cor to 1/16. sec marked 1/16. on North face. Ascend, gently rolling;
40.00	Set sand stone 14 x 14 x 4½ in for cor to quarter sec. marked 1/4. Built stone mound 2 ft diam at base and 1½ ft high. Land gently rolling hills. Good grazing. Soil 1st and 2nd rate. June 25th 1882

Note: Discontinued because of uncertainty as to the limit of the Uintah Reservation. The country going South is open for several miles before it crosses a ridge of Mountains with Spruce timber upon them and bearing from WNW to SE.

General Discription.

Through Townships 4 S. the line runs over a broken & rough country; from Northern part of Township 5 S and thence South the character of the country improves and better land and finer grazing ranges predominate but water is Scarce and timber entirely wanting. These Townships should be surveyed.

First Standard Parallel South of Umitah Special B.

Chains

Through Range 1 East.

Survey commenced June 29th 1882.
Instrument Wurdemanns Transit in good adjustment. Chains compared and adjusted to standard measure.
On the afternoon observed several double altitudes of the Sun's lower limb measured with a Gambey Sixtant and artificial horizon from which I computed the correct local time of the greatest eastern elongation of Polaris for this night. Observing Polaris at its eastern elongation I marked off the meridian at the Standard corner to Tps. 4. S. and 5. S. Rs. 1. E. and 1. W. which is a sandstone 24 x 16 x 13 ins. marked with 111111 notches on N & S. edges, and also 111111, on the East and West edges in a mound of stone 3 ft. diam. at base and 2 ft. high. West 23 lks. from large sand boulder about 8 ft x 7 ft x 3 ft. marked S. P. on N. end. and "V. M" on South.
Thence I run.

East on S. boundary of Sec. 31.
Var 16° 30' E.

Through rocky basin and rough land.
40.00 Set a sandstone 20 x 15 x 4 ins. for cor. to quarter section, marked "1/4" on W. face. Built mound of stone 2 ft. diam. at base and 1 1/2 ft. high, on rocky basin.
80.00 Set a sandstone, 18 x 14 x 6 ins. in the ground for standard Cor. to Secs 31 & 32. with 11111 notches on the E. edge, and 111111, on N. edge. Built mound of stone 2 1/2 ft. diam. at base, and 1 1/2 ft. high.
Land very broken, mountainous & rocky. Soil 4th rate "bad lands."

East on S. bound Sec. 32.

First Standard Parallel South of Uintah Principal 1.

Var 16° 30' E.

Thence over very rocky flat.

Through Range 1 East.

40.00 Set a sandstone 14 x 14 x 6 ins. for standard one quarter section corner. marked 1/4. Built mound of stone 2 1/2 diam at base & 1 1/2 ft. high situated on S. edge of ledge. a small ravine 5 lks S.

79.85 W. edge rocky ravine, course N.

80.00 Set sandstone 18 x 14 x 8 ins. for standard Cor. to Sec 32 & 33. marked "1111" on the east, and "111111" notches N. Raised mound of stone 2 ft. diam. at base & 1 1/2 ft. high, situated on W. side of rocky ravine near bottom. This ravine is a spur, down to N. Land broken & rocky. "bad lands". Soil 4th Vale.

East on S. boundary Sec. 33.

Var 16° 30' E.

Thence over like broken "bad lands".

40.00 Set sandstone 12 x 10 x 8 for standard quarter section cor. marked 1/4 on E. face. Built mound of stone, situated on E. top edge to ravine.

75.80 West edge cliff to S. E. descend 80 ft. to dry creek bottom.

80.00 Set sandstone 24 x 22 x 6. 12 ins deep in ground for standard cor. to Sec. 33-34. marked on E. edge "111" on the N. "111111." Built mound of earth & stone 3 ft. diam. at base & 1 1/2 ft. high. situated in creek bottom. Land rough and mountainous. Soil 4th Vale.

East on S. boundary Sec. 34.

Var 16° 30' E.

3.00 To bed of dry creek, Course S. E.

12.75 Top bluff E. S. E.

23.00 Top bluff. thence across succession of bluffs and small ravines.

40.00 On top of bluff set a sandstone, 20 x 15 x 6. for standard 1/4 sec. Cor. marked 1/4 on E. face. Built mound of stone.

First Standard Parallel North of Umatilla Principal Base

Chains	
	Through Range No 1 East.
40.00	Ravine. Course S. Ascend bluff ridges. Course to South and over flats.
80.00	Set sandstone 12 x 8 x 6 ins for Standard Cor. to Secs 34 & 35. marked on East face II on N. face "IIIIII". Built mound of stones 2½ ft. diam. at base & 1½ ft. high & like N. of small ravine. W. S. W. Land 1st 40 chs. rough & mountainous. The last 40 chs. Mesa with good grass. Soil 2nd & 3rd Rate.
	East on S. B'dy of Sec. 35. Var 16° 30' E.
	Thence along Mesa crossing
30.00	spur ravine. Course S. ascend.
40.00	Set a sandstone 30 x 14 x 4 ins. ½ in. deep in the ground for Standard Quarter section Cor. marked "¼" on E. face. Built mound of earth 3 ft. diam. at base & 1½ ft. high. situated on E edge & top of bench. Thence over Mesa.
80.00	Set sandstone 18 x 14 x 4 ins, 14 in deep for Standard Cor. to Secs 35 & 36, marked on E. face "I" on N. face "III III" Built mound of stone 2½ ft. diam. at base & 1½ ft. high. situated on lower side of hill. Land broken benches. Much good grass. Soil generally 2nd Rate.
	East on S. bdy. Sec. 36. Var 16° 30' E.
	Descend.
5.00	Cross dry creek bed. Course S. S. W.
9.00	"Note" 5 chs. 20 lks. North. I found a large sandstone mound, the middle stone of which (25 x 20 x 5 ins) was marked with IIIIII reference on the N. S. E. and West edges, being a corner established by some surveyor for Tps 4 S. Rs. 1 & 2 East as no surveys had been closed on the line. I destroyed all traces of this mound and stone.
40.00	Set a sandstone 18 x 9 x 7 ins. marked "¼" on East face ½ ins. deep in the ground for Standard Quarter section corner. Built mound of stone and earth.
46.00	Top of ridge. High mountain bluff. 10 chs. N.
70.00	Descend Bluffs. Course S. E.

First Standard Parallel South of Unitah Principal

Chains	
72.50	Small dry bed of stream.
80.00	Set a sandstone 18 x 12 x 5 ins. for Standard Cor. to Tp. 4 S. Ranges 1 and 2 East. marked on the 4 edges with 11111 notches. Built a mound of stone 3 ft. diam. at base. & 2 ft. high. situated in rocky basin with high mountains around except to the South East. Land mountainous and stony. Soil 3d and 4th Vale. June 30th 1882.
	East on South boundary of Sec. 31. Through Range 2 East. Var. 16° 30' E. Thence East along stony wash, ascend over
17.00	base of high mountain. S. end.
29.70	At 2 chs. 10 lks. South of line, I found a stone mound 2 ft x 1½ ft. with stone 18 x 10 x 4 ins. marked on East edge with 11111 notches & on the West with 1 & on the South face "W C" situated 50 links South of foot of bluff mountain and 10 chains N. of dry water course, over rocky bed. Destroyed this monument and stone.
40.00	Set sandstone 20 x 15 x 5 ins. marked "¼" on East face in "rocky wash". for Standard quarter section Cor. Built mound of stones. The creek turns from ¼ stone to N. E.
79.00	Sandstone bluffs. 3 chs. South.
80.00	Set a sandstone 20 x 14 x 4 ins. 12 ins. deep in the ground for Standard Corner to Secs 31 & 32. Built mound of stone & earth 2½ ft. diam. at base & 1½ ft. high. Stone marked "11111" on East face & 111111 on N. face. situated on level on top of hill. Land wash & sand hills with bunch grass. Soil 3d Vale.
	East on S. Boundary of Sec. 32. Var 16° 30' E. Ascend over sand hills & up high rocky ridge.

First Standard Parallel South Uintah Principal Base

Chains	
27.50	Cross high joint of ridge 1 ch N of cor and gap course S.E. gaps 4 chs wide. Descend
40.00	Set sand stone slab 26 x 15 x 3 ins 12 ins deep in ground for standard ¼ sec cor. Marked on east face ¼. Built mound of stones alongside. Situated on S edge of sand stone ridge to N.N.W. a small dry creek 1 ch S.W. course to N.W. Thence over sand hills with good grazing range
80.00	Set sand stone 22 x 16 x 4 ins 15 ins deep in ground for Standard Cor to Secs 32-33. Marked on East face II on North face IIIII. Built mound 3 ft diam at base and 2 ft high. Situated on S slope of stony ridge to W by N. Land broken by stony ridges and rolling sand hills Soil first 40 chs 4th rate. 2nd 40 chs. 2nd rate

East on S. boundary of Sec 33.
Var 16° 30' E.

10.00	Dry water drain course to N.W.
20.00	foot of hill course W. ascend
23.00	ridge bearing down to N.W.
25.50	top of ridge. Thence along elevated plain and highest land from the United Meridian
40.00	Set sand stone 15 x 12 x 4½ ins 12 ins deep in the ground for standard quarter sec cor. marked ¼. Built mound of earth 2½ ft diam at base and 1½ ft high.
50.00	Begin descent from elevated plain.
57.00	Edge of sandstone bluffs. Course N. & S.
59.00	Indian trail, course N. & S. Descend
80.00	Set gray sandstone, 15 x 10 x 6, 12 ins. deep in ground for standard cor. to secs 33 & 34 marked III on E & W IIIIII on N. faces, situated on bench; built stone mound 36 x 18 ins. Land, 1st half level top of mountain last half broken hills & bluffs. Soil 2nd & 3rd rate.

First Standard Parallel South Uintah Principal Base.

Chains.	
	East on South boundary of sec. 34. Var. 16° 30' E.
	Thence over rocky basin
40.00	Set sandstone, 18 x 15 x 5 ins., 12 ins. deep in ground for Standard quarter sec., marked "¼" on E. face. Built mound of stone around it.
47.00	Cross rocky ledge.
	Thence over very broken mountain ridges.
80.00	Set sandstone, 18 x 16 x 8 ins., in large mound of stone, in saddle of mountain ridge for Standard cor. to secs. 34 & 35, marked on E. face 11, on N face IIIIII.
	Land, broken mountain ridges.
	Soil, 4th rate.
	East on South boundary sec. 35. Var. 16° 30' E.
	Thence descend over very broken bluffs and ridges.
40.00	Enter valley & set sandstone, 18 x 12 x 8 ins., 12 ins. deep in ground for Standard quarter sec. cor, marked "¼" on E. face. Built mound of earth, 6 ft. diam. at base & 2 ft. high, / situated 6 lks. S. of shallow water drain.
74.00	Ascend small ridge, course E. by N.
80.00	Set sandstone, 20 x 12 x 8 ins., in mound of stone, 2½ ft. diam. at base and 1½ ft. high for Standard cor. to secs. 35 & 36. marked on E. face, 1; on N. face, IIIIII. situated on top of small ridge, down to W.
	Land, undulating & broken.
	Soil, 1st & 3rd rate.
	East on South boundary sec. 36. Var. 16° 30' E.

First Standard Parallel South Uinta Principal Base.

Chains	
20.00	Set sandstone, marked "1/6" on E. face for 1/6 sec. cor. on slope & near edge of ravine to E. & S.E. Built mound of stones around it.
	Thence over rolling clay hills.
40.00	Set sandstone, 15x12x7 ins., 12 ins. deep, for Standard quarter sec. cor. marked on E. face. "1/4" in mound of stone 2 ft. diam. at base & 2 ft. high.
	Ascend over rolling & stony hills.
60.00	Set sandstone. 15x13x9 ins. 12 ins. deep in ground for Standard 1/6 sec. cor., marked "1/6" on N. face. Built mound of stone around it, situated on N. side of low ridge declining to E. by S.
	Thence over undulating country.
80.00	Set a shapely, hard sandstone. 20x8x5 ins, 12 ins. deep in ground for Standard Cor. for township U.S. Rs. 2 & 3 E. marked on N. face "S.C.T.U.S.," on E. face "T.3.E." on N. face, "R.2.E.;" raised mound of stone 2½ ft. diam. at base & 2 ft. high, from which
	Bearing & dist. to top of rocky butte on Green River. S 44° 20' 10" W. dist. about 3 miles
	To sharp pointed butte or pinnacle S. 73° 50' E., dist. about 8 miles.
	To center of ledge of sandstone N 37° 41' W dist. about 1½ miles.
	Land, bluffs & broken ridges, with some scattering patches of bunch grass.
	Soil, 2nd & 3rd rate. July 1st 1882

East on South boundary sec. 31. through Range 3 East.

Var. 16° 20' E.

Thence over rolling hills declining to S & Green R.

20.00	Set sandstone. 17x13x4 ins, 12 ins. deep in ground for Standard 1/6 sec. cor.

First Standard Parallel South. Uintah Principal Base.

Chains.	
	marked "1/16" on N. face. Built mound of earth about it, situated on flat.
40.00	Set sandstone, 16 x 12 x 8 ins., 12 ins. in ground, mound of stone around it for Standard quarter sec. cor. marked on N. face "1/4", situated in hollow.
57.26	To N. edge of bluff, 100 ft. descent W.N.W.
60.00	Set seasoned cottonwood post, 3 ft. long, 3 ins. sqr., in mound of stone on steep side of bluff for Standard 1/16 sec. cor, marked on E. side "1/16"
70.00	Foot of bluffs, enter river bottom lands.
71.06	Enter swamp & slough from N.W.
80.00	Set a dressed cottonwood post 3 ft. long, by 3 ins. sqr., in excavation 18 ins. deep, deposited charred stake, 16 x 3 x 4 ins.; Built mound of earth, 3 ft. diam. at base & 2½ ft. high. Dug pits N. E. & W. 18 x 18 x 12 ins., 5 ft. dist. from post for Standard Cor. to secs. 31 & 32, marked "T.4.S. S.31" on N.W.," R.3.E. S32" on N.E. face. & from which a blazed cottonwood tree 12 ins diam. bears S.S.W., dist 190 lks. Also a cottonwood tree, 28 ins. diam., bears W.N.W., dist. 160 lks., situated in river bottom. Land, first 60 chs high & rolling, last 20 chs. rich river bottom. Soil, 1st & 2nd rate.

East on South boundary of sec. 25.
Var. 16° 20' E.

Through dense underbrush.

20.00	Set cottonwood post, 3½ ft. long, 3½ ins. sqr., 12 ins. deep in ground for Standard 1/16 sec. cor. marked "1/16" on E. face; raised a mound of earth, 2½ ft. diam. at base & 18 ins. high; dug pits E. & W., 12 x 12 x 12 ins., 5 ft. dist. from post.

First Standard Parallel South Uintah Principal Base.

Chains

25.12 Right bank of Uintah River. Course E. about 4 chs. wide.
Set a cottonwood post 3½ ft. long, 4 ins. sqr., 12 ins. deep in ground, marked "M. C", in mound of earth, situated in dense willow thicket near the junction of the Uintah with Green Rivers.
Land, level & covered with dense brush.
Soil, rich, alluvial deposit. 3.° 1882

General Description.

This line, in running east from the Uintah Special Meridian passes over in the First Range East, the "bad lands", a broken, mountainous district with little vegetation or water. Range Two East is mostly elevated rolling hills with good grass but little water and no timber. The fraction of Range Three East contains some excellent agricultural lands about the Uintah River.

NOTE. In prolonging the First Standard Parallel South through Range 2 East I found it had been previously run and marked; but the corners were from 53 to 57 chs. too far west. The cor. for Tp. 4 S. Ro. 2 & 3 E. being W. of my Cor. 57. chs. & north of it 132 lks. This Cor. was marked by a triangular shaped stone, 14 x 12 x 10 ins, with 6 notches on the N., E. & W. edges. in a stone mound 2 ft. dia. at base & 15 ins. high on slope of stony hill down to S. E. I destroyed these monuments when found.

First Standard Parallel South Uintah Principal Base.

Chains	
	Through Range 1 West.
	Survey commenced July 27th, 1882.
	Instrument, Burdemann, Transit in good adjustment.
	Chains compared with Standard measure, and found to be correct.
1	Commencing at the Standard Cor. to Tps. 4. & 5. S. Rs. 1 E. & 1. W., which is a sandstone, 24 x 16 x 18 ins. &c. Spruce
	West on South boundary sec. 36. Var. 16° 30' E.
	Over stony waste with very gradual rise
40.00	Set sandstone, 16 x 14 x 4 ins, in mound of stone, 2½ ft. diam. at base and 18 ins. high for Standard ¼ sec. cor., marked "¼" on W. face, situated on slope to N.
45.00	Sandstone ledge, course E. by N.
49.00	Water drain to N.
51.00	Opposite high point of bluff 8 chs. N.
80.00	Set sand slab 28 x 10 x 6 ins, in mound of stone, 3 ft. diam. at base & 18 ins. high for Standard Cor. to secs. 35 & 36, marked on E. face "1." on N. face "IIIIII"
	Land, rocky waste.
	Soil 3rd rate.
	Some grazing.
	West on South boundary of sec. 35. Var. 16° 30' E.
2.20	Cross ledge of rocks, course N.
16.00	Small drain from S.S.R.
22.00	To larger drain in ravine, course to N.E.
28.00	E. point of hill, thence over stony flat.
40.00	Set sandstone, 20 x 8 x 5 ins, in mound of stone 30 ins. diam at base, 18 ins. high for Standard quarter sec. cor., marked "¼" on E. face, near top edge of rocky descent

Tract 1. Standard Parallel South, Uintah Principal Base.

Chains	
	to basin.
41.00	Foot of hill.
46.00	Small creek, course N.
65.00	Small creek, course E. by N.
70.00	Cross large boulder.
78.50	To main creek, course S. by W.
78.50	Cross creek bed, course E. by S.
80.00	Set a blue sandstone, 18 x 12 x 6 ins., 12 ins. in the ground for Standard Cor. to secs. 34 & 35, marked on E. face "11" on N. face "IIIIII", raised mound of earth & stone, situated on sandy & clay edge of creek
	Land, rocky & generally level.
	Soil, 3rd rate.
	Scattered grass.
	West on South boundary of sec. 34.
	Var. 16° 30' E.
	Gradual rise over sandy hillocks.
18.50	To small hill, descends to N. by W.
19.60	Small creek to N. by E.
30.00	Lava creek.
35.00	Cross creek, course W. N. W.
40.00	Set blue sandstone, 18 x 7 x 7 ins., in a mound of stone, 30 ins diam. at base & 12 ins. high for Standard quarter sec. cor., marked "1/4" on E. face. situated on stony slope to S. E.
48.00	Top edge of ridge.
53.00	Bed of small creek from N. by W.
67.50	Cross creek, course N. by E.
78.50	Top of hill.
80.00	Set blue sandstone, 20 x 18 x 6 ins., in stone mound, 36 ins. diam. at base & 15 ins. high for Standard Cor. to secs. 33 & 34, marked on E. face, "III" on N. face "IIIIII".
	Land, level.
	Soil 3rd rate.

First Standard Parallel. South Uintah Base

Chains	
	West on South boundary sec. 33.
	Var. 16° 30' E.
	Thence over sandy hillocks.
6.50	To dry creek, 10 lks. wide, course N. by W.
14.50	To dry creek, course S.W. & N.E. upwash
40.00	Set sandstone 30x10x8 ins., in mound of large stones, on rocky bed for Standard quarter sec. cor., marked "1/4" on E. face. Begin ascent to S. side of mountain.
45.00	To rocky spur
54.00	Mountain side, descend.
79.00	Descend steep bluff, course S.E.
80.00	Set sandstone, 22x12x3 ins., for Standard cor. to secs. 32 & 33, marked on E. face "1111" and N. face "111111"; built mound of stone 36 ins. diam. at base, 18 ins. high.
	Land, very broken and mountainous.
	Soil, 4th rate.
	West on South boundary sec. 32.
	Var. 16° 25' E.
	Thence over stony flat, course S.S.E.
14.00	Ascend rocky ridge, course N. & S.
14.25	Descend
30.00	Low mountain.
40.00	Set a yellow sandstone 25x16x6 ins. in a mound of stone 30 ins. diam. at base & 18 ins high for Standard quarter sec. cor., marked "1/4" on E. face, situated on E. end of yellow sandstone cliff near S. edge.
70.00	A prominent butte, 10 chs. N.
80.00	Set sandstone, 26x15x7 ins., 12 ins. in ground surrounded by stone and earth mound 36 ins. diam. at base, for Standard cor. to secs. 31 and 32, marked "11111" on E. face & "111111" N. face, situated on W. side of slope.
	Land, broken & rocky. Soil 3rd rate

First Standard Parallel South Uintah Principal Base

Chains	
	West on South boundary of sec. 31. Var. 16° 30' E.
5.00	Top of hill.
35.00	Shallow ravine
40.00	Set blue sandstone, 15x10x8 ins., in a mound of stone for Standard quarter sec. cor., marked "¼" on E. face. on decline to S. E. Gradual ascent to
80.00	Set blue sandstone, 25x8x8 ins., 12 ins. deep in the ground for Standard Cor. to Tp. 4 S., Rs. 1 & 2 W., marked on 3 sides, "IIIIII"; built mound of large stones around it. Also marked "S. P." situated on a high flat. Land, stony. Good grass. Soil 2nd rate. July 28th 1882
	West on South boundary of sec. 36, through Range 2 West. Var. 16° 30' E. Observed Polaris for correct prolongation of Standard Parallel. Compared chains with Standard Thence over broken, washed flat.
28.00	Cross creek, 8 lks. wide, course E. by N.
314.00	Cross creek, 10 lks. wide, course E.
40.00	Set sandstone, 25x12x8 ins. Built mound of stone around it 36 ins. diam. at base & 20 ins. high for Standard quarter sec. cor, marked "¼" on N. face. situated 150 lks. S of a small bluff course E. & W.
52.00	Small butte, line follows a dry creek to
65.00	Leave creek
80.00	Set a yellow sandstone, 30x15x4 ins, 12 ins. deep in the ground; built mound of 3 ins x 18 ins earth around it, for Standard Cor. to secs. 35 & 36, marked "1" on E. face & "IIIIII" on N. face. Land, broken. Soil, 2 & 3rd rate. Some grass.

First Standard Parallel South Mista Principal Base

West on South boundary sec. 35
Var. 16° 30' E.
Thence over grassy sand hills.
30.00 Foot of ridge course W.
37.00 Top of ridge.
40.00 Set sandstone, 16x15x5 ins. surrounded by stone mound 30 ins. diam. at base for Standard quarter sec. cor., marked "¼" on E. face, situated on N. slope near top of ridge. Thence along this ridge to
55.00 A ravine 100 lks. N.
80.00 Set a sandstone, 30x18x8 ins. in mound of stone, 30 ins. diam. at base & 18 ins. high for Standard cor. to secs. 34 & 35, marked "11" on E. face & "111 111" on N. face, situated on slope down to N.
Land, broken & rocky, generally but cov with good grass.
Soil, 2d rate.

West on South boundary sec. 34.
Var. 16° 30' E.
2.50 Small water drain, course N.E. Mesa.
34.00 Slight depression & water drain, Course N.
40.00 Set sandstone, 12x10x5 ins. in mound of stone for Standard quarter sec. cor. marked "¼" on E. face.
Thence over table land
80.00 Set sandstone, 15x12x3 ins. in mound of stone & earth, 30 ins. diam. at base & 12 ins. high for Standard Cor. to secs. 34 33, marked on E. face "111" & on N. face "111 111" situated on gravelly rise.
Land, level... Good grazing.
Soil, 2nd rate.

West on South boundary sec. 33.
Var. 16° 30' E.
18.00 Leave table land

First Standard Parallel South, Uintah Principal Base.

Chains	
	Descend rough & rocky spur.
40.00	Set blue sandstone, 35 x 8 x 6 ins. in large mound of stone 30 ins. diam. at base & 20 ins. high for Standard quarter sec. cor., marked "¼" on E. face, situated on slope down to N.W.
41.70	Dry creek bed 25 lks. wide, course N.N.E. Ascend. The line crosses S. slope of butte & 8 chs. further N. it crosses the N. slope of another butte.
611.20	Dry creek bed, 10 lks. wide, course N.N.E.
80.00	Set yellow sandstone, 30 x 8 x 3 ins., 12 ins. deep in ground for Standard Cor. to secs. 32 & 33, marked on E. face "IIII" on the N. face "IIIIII"; built mound of earth & stone, 36 ins. diam. at base & 12 ins. high, situated on high stony flat. Land, undulating. Good grass. Soil, 2nd rate - stony.

West on South boundary sec. 32.
Var. 16° 30' E.

	Ascend
10.25	Cross the middle of a ledge of rocks. Course S.
13.20	Small creek, 8 lks. wide, course N. by E.
40.00	Set blue sandstone, 24 x 12 x 5 ins., in mound of stone 30 ins. diam. at base & 20 ins. high for Standard quarter sec. cor. marked on E. face "¼".
115.00	Descend to basin
61.50	Cross creek, 15 lks. wide, course to N. 31 W.
80.00	Set sandstone, 25 x 25 x 3 ins., 12 ins. deep in ground for Standard Cor. to sec. 32 & 61, marked on E. face "IIIII" & N. face "IIIIII"; built mound of earth, 36 ins. diam. at base & 12 ins. high. Land, very broken with grass & sage brush. Soil, 2nd rate.

First Standard Parallel South Uintah Principal Base.

Chains	
	West on South boundary sec. 31. Var. 16° 30' E.
40.00	Set yellow sandstone, 16×6×6 ins. in mound of earth 30 ins. diam. at base & 20 ins. high for Standard quarter sec. cor., marked "¼" on E. face.
60.00	Cross dry creek, 12 lks. wide.
65.00	Cross creek near ledge of rocks, course N.E.
80.00	Set sandstone, 30×15×8 ins., 12 ins. deep in ground for Standard Cor. to Tps. 4 S. Rs. 2 & 3 W. marked on N.E. & W. edges "IIIIII", also on N. face "S.P. T.U.S." Built a monument of large slabs 12 ins. high about it, situated on W. slope of small hill, deposit charcoal. Land, broken and high, covered with good grass. Soil 2nd rate. July 31st 1882.
	West on South boundary of sec. 36. Through Range 3 West. Var. 16° 30' E.
1.50	Cross small creek, 10 lks. wide, course N.
5.00	Cross larger creek, 18 lks. wide, course E. by S.
5.50	Cross same creek, course E. by N. Ascend dry bed of drain.
16.00	E. edge of table land.
38.00	Ravine & dry creek, 12 lks. wide, course N.W.
40.00	Set sandstone, 16×12×3 ins. in mound of earth & stone for Standard quarter sec. cor., marked on E. face "¼", situated on side of small hill.
50.40	Cross dry creek, 10 lks. wide, course N.E. ascend
55.00	Top of bluff. Thence over broken country.
80.00	Set sandstone, 50×35×4 ins., 18 ins. deep in ground for Standard Cor. to secs. 35 & 36 marked on E. face "1." on N. face "IIIIII" built mound of earth, 36 ins. at base 18 ins. high. Land, broken hills & ridges. Soil, 2nd rate.

First Standard Parallel South, Uintah Meridian. Base.

Chains.	
	West on South boundary sec. 35.
	Var. 16° 30' E.
1.25	To dry creek, 18 lks. wide, course N. W.
40.00	Set sandstone, 15 x 12 x 6 ins. in mound of earth for Standard quarter sec. cor. marked on E. face "¼".
69.50	To dry creek, 11 lks. wide, course N. by E.
	Thence over undulating country, ascending.
80.00	Set sandstone, 15 x 12 x 8 ins. in mound of earth, 30 ins. diam. at base & 12 ins. high for Standard Cor. to secs. 34 & 35, marked on E. face "II" on N. face "IIII".
	Land, rolling & undulating. Good grass.
	Soil, generally 1st rate.
	West on South boundary sec. 34.
	Var. 16° 30' E.
13.25	Cross water drain, 10 lks. wide, course N. E.
40.00	Set sandstone slab, 20 x 18 x 3 ins, 12 ins. deep in ground for Standard quarter sec. cor, marked on E. face "¼". Built mound of earth, 30 ins. diam. at base,
	Thence over undulating country with a general decline to N. & N. E.
78.75	Small creek, 6 lks. wide, course, N.
80.00	Set sandstone 18 x 15 x 3 ins, 6 ins. deep in ground for Standard Cor. to secs. 33 & 34, marked on E. face "III" on N. face "IIII." built large mound of earth around it.
	Land, hilly with good grazing.
	Soil, 1st & 2nd rate.
	West on South boundary sec. 33.
	Var. 16° 30' E.
27.00	Ravine, course N. by W. Ascend.
33.00	Cross main ravine, course N.
36.00	Ravine, N. E. They all unite at 5 chs. N.
40.00	Set sandstone, 18 x 15 x 3 ins. in excavation 6 ins. deep for Standard quarter sec. cor,

Chains.	
	marked on E. face "1/4"; built mound of earth, 30 ins. diam. by 12 ins. high situated on slope to E.S.E. Ascend gradually.
73.50	Cross highest ridge. Descend small slope to shallow ravine course W.
80.00	Set sandstone, 18 x 18 x 4 ins., 10 ins deep in ground for Standard Cor. to secs 32 & 33 marked on E. face "1111" on N. face "111111"; built mound of stone & gravel 36 ins. diam. at base & 6 ins. high.
	Land, rolling hills, declining to N.
	Soil, 2nd rate. — with some good bunchgrass.
	West on South boundary sec. 32
	Var. 16° 30' E.
0.18	Cross small water drain 8 lks. wide course N.N.W.
8.50	Dry creek, 12 lks. wide, course N.
16.00	Dry creek, 10 lks. wide, course N. by W.
22.60	Dry creek, 10 lks. wide, course N. by E.
40.00	Set sandstone, 15 x 15 x 4 ins., in mound of earth, 30 ins. diam. at base & 12 ins. high for Standard quarter sec. cor., marked on E. face "1/4", situated on slope of hill to E.
48.60	Ravine, course N. Over ridges
56.00	Top of high ridge from S. by E.
63.00	W. edge of ridge. Descending steep ridges to a valley which, a half mile south, branches to S.S.E. & S.W., the latter being the larger valley.
80.00	Set sandstone, 18 x 16 x 4 ins., in mound of earth of & stone, 36 ins. diam. at base & 12 ins. high for Standard Cor. to secs. 31 & 32, marked on E. face "11111" & on N. face, "111111", situated on a small bench.
	Land, broken ridges.
	Soil, 3rd rate.
	West on South boundary sec. 31.
	Var. 16° 30' E.
	Descend over steep spur ridges to W. by N.

Chains	
14.00	Enter valley ✓, cross old wagon road to S. This valley runs nearly N. & S. & contains some fine agricultural land.
16.25	Cross deep gully, to N. E. water & springs in it. Thence through heavy sage brush bottoms, at
68.00	Leave valley ✓, ascend spur ridge from N. by S.
40.00	Descend & set sandstone, 24 x 8 x 3 ins, in mound of stone, 30 ins. diam. & 12 ins. high for Standard quarter sec. cor., marked on E. face, "¼", situated on N. side of ridge near bottom
56.30	Ascend to W. edge of steep bluff. Descend
61.00	Dry creek, 12 lks. wide.
65.50	Top of ridge, course E. by N.
80.00	Set sandstone, 40 x 24 x 6 ins., 12 ins. deep in ground for Standard Cor. to Tps. 4 S., Rs. 3 & 4 W., marked on 3 sides "IIIIII" ✓, on N. face "S. P. T. 4 S." Built mound of stone & earth 3 ft. diam. at base & 18 ins. high; dug 3 pits N. E. & W. 18 x 18 x 12 ins., 3 ft. dist. from mound
	Land; first half, good arable; second, rocky ridges
	Soil, 1st & 2nd rate. Aug. 3d 1882.

West on South boundary sec. 36.
Through Range 4 West.
Var. 16° 30' E.

11.50	To ravine, N. N. E.
11.00	To ravine S. S. W.
20.00	Top of bluff
21.00	To dry bed of creek, 20 lks. wide, course N.
32.00	Same creek, 3 chs. N. of line.
110.00	Set sandstone, 15 x 10 x 4 ins. in a mound of stone, 30 ins. diam. at base & 12 ins. high for Standard quarter sec. cor, marked "¼" on E. face, situated on N. slope of ridge.
44.50	Dry creek, 8 lks. wide, E. N. E.
51.00	Leave same creek
55.00	Cross dry bed of small creek 8 lks. course W. by N.
61.00	Enter cedar timber.
69.00	Dry creek bed, 8 lks. wide, to E. by S.
76.00	Top of mountain, course N. E.

First Standard Parallel South, Uintah Principal Base

Chains	
80.00	Set sandstone slab, 30 x 20 x 4 ins, in the ground 12 ins deep for Standard Cor to secs. 35 & 36, marked on E face, "1" & on N face "111111" Raised a mound of stone & earth around it. 36 ins diam at base & 18 ins high, situated 2 chs N. of dry creek & on S. slope of small ridge running down to E.
	Land, mountainous.
	Soil, 3rd rate.
	West on South boundary sec 35.
	Var. 16° 30' E.
7.00	Dry creek, 9 lks wide, course S.
10.00	Top of small bluff, course E.
15.00	Struck dry water drain, course S.
50.00	Top of small ridge.
40.00	Set a sandstone, 20 x 18 x 6 ins, in mound of earth, 30 ins diam at base & 20 ins high for Standard Cor quarter sec. cor marked "1/4" on E face situated on slope of mountain to E & near top.
55.00	Indian trail to S.W.
80.00	Set a sandstone, 20 x 12 x 4 ins, in a mound of earth & stone, 36 ins diam at base & 20 ins high for Standard Cor to secs. 34 & 35, marked "11" on E. face & "111111" on N. face, situated on slope to N.
	Land, mountainous & covered with scattered red cedars & grass.
	Soil, stony - 2nd rate.
	West on South boundary sec. 34
	Var. 16° 30' E.
8.50	Cross dry creek bed, 12 lks wide, course N.E.
40.00	Set sandstone, 15 x 15 x 3 ins in mound of earth & stone, 30 ins diam at base & 12 ins high for Standard quarter sec. cor marked 1/4 on E. face, situated in grove of red cedar
	Thence over ill defined hills, covered with

Chains	
	scattered, stunted cedars.
80.00	Set yellow sandstone, 22 x 13 x 3 ins, in a mound of stone & gravel, 36 ins. diam. at base & 10 ins. high for Standard Cor. to secs. 33 & 34, marked on E. face "111" & on N. face "111111" situated among dead cedars.
	Land, broken & mountainous.
	Soil. 2nd rate.
	Timber, scattered, stunted red cedar.

West on South boundary sec. 33.
Var. 16° 25' E.

	Gradual ascent over small irregular hills covered with scattered red cedar & [illegible]
40.00	Set sandstone, 16 x 16 x 3 ins, in mound of stone & earth 30 ins. diam. at base & 12 ins. high for Standard quarter sec. cor, marked on E. face "1/4" situated on slope to N.
46.50	Cross well traveled indian trail & old wagon [illegible] S.W & N.E on highest ridge on line for mile.
64.00	East edge of steep bluffs, course N. & W. Descend 100 ft. to valley.
77.00	To dry creek course N. by W., 12 lks. wide.
80.00	Set sandstone, 15 x 12 x 4 ins, in mound of rock & earth, 36 ins. diam. at base & 12 ins. high for Standard Cor. to secs. 32 & 33 marked on E. face "1111" & on N. face "111111"
	Land, broken & mountainous.
	Soil. 2nd & 3rd rate.
	Timber, red cedar.

West on South boundary sec. 32.
Var. 16° 30' E.

40.00	Set sandstone, 24 x 15 x 4 in mound of earth, 30 ins. diam. at base & 15 ins. high for Standard quarter sec. cor, marked "1/4" on E. face. Situated on W. side of slope.
47.60	Deep ravine & dry creek bed, 15 lks. wide, course by W.

Chains	
68.00	Descend to valley.
77.60	A deep ravine, course to S; another comes in from S.S.E. near same. The line crosses
80.00	Set a yellow sandstone, 20×20×8 ins. in excavation 12 ins. deep for Standard Cor. to secs. 31 & 32, marked "IIIII" on N. face &, on W. face "IIIII" situated in sage brush of creek, which bears N. Built mound 36 ins. diam. at base & 8 ins. high.
	Land, rough & mountainous.
	Soil, 3rd rate.

West on South boundary sec. 31.

Var. 16° 30' E.

	Ascend through cedar thicket
40.00	Set sandstone, 15×12×4 ins. in mound of earth, 30 ins. diam. at base & 12 ins. high for Standard quarter sec. cor., marked on E. face "¼" situated 2 chs. E. of a small grove of cedars.
42.00	Enter small grove of cedars 4 chs. wide & 2 chs. deep, line passes through its center.
70.00	Cross ravine & dry creek, 15 chs. wide, S.S.E.
80.00	Set sandstone, 12 ins. in ground, 30×13×4 ins. for Standard Cor. to Tps. 4 S., Rs 4 & 5 W. marked on 3 sides "IIIII" + on N. "S.P.T. 4 S." on E. face "R. 4 W" & on W. face "R. 5 W" Built a mound of earth, broken stones & slabs 36 ins diam. at base & 15 ins. high situated on top of small ridge running down to W. & valley.
	Land, broken hills & ridges covered with scraggy red cedars.
	Soil, 3rd rate. Sept 1st & 2d 1882

General Description.

The Standard Parallel through Range 1 West traverses a very broken & low district of country. But the land both North & South of it improves, & much of it is valuable for grazing & cultivation purposes. Through Range 2 West, a better class of land is found and it contains good cattle

First Standard Parallel South West Principal Base.

	ranges. Range 3 West contains some broken & mountainous country; but generally there is good grass, & at seasons considerable water in the numerous small creeks. In this township, sec. 31 there is a narrow valley of fine agricultural land & a living stream brought at. Range 4 West is a red cedar district, valueless, except for fuel, much of it being scraggy & dead. There is some good grazing land along the sandy creeks & ridges.

BLANK

PAGE

First Guide Meridian West of Uintah Special Meridian from

First Standard Parallel South, through Tps. 4 S.

On night of Sept. 17 I observed Polaris at its greatest eastern elongation in order to obtain the true meridian. Instrument used Burdemann Transit in good adjustment for azimuth, level & collimation. Chains compared with & corrected by Standard.

Chains

I begin at the cor. to Tps. 4 S., Rs. 4 & 5 W., previously established by me & run North bet. secs. 31 & 36.

Var. 16° 30' E.

18.00 Ascend to top of small hill, down to B.

40.00 Set sandstone, 18 x 18 x 5 ins. in mound of earth & stone, 30 ins. diam. at base & 12 ins. high for quarter sec. cor., marked on N. face "¼" situated on top of small hill. Hence the line skirts a long small spur ridges jutting from the main ridge, to the N. & running down E. in valley.

78.00 Small dry creek, 6 lks. wide, course S. & N.

80.00 Set sandstone, 18 x 16 x 3 ins. in mound of stone, 36 ins. diam. at base & 12 ins. high for cor. to secs. 25, 30, 31 & 36, marked on N. face "IIIII" & on W. face "IIIII".

Land covered with cedar, rocky.

Soil, sandy. Some good bunch grass. 2d rate

North bet. secs. 25 & 30

Var. 16° 50' E.

Ascend.

18.60 Dry bed of creek, 10 lks. wide, in ravine, course E.

28.50 Cross same creek, course N. W.

64.50 Cross same creek, course N. E.

110.00 Set a yellow sandstone, 16 x 12 x 4 ins. in mound of earth & stone, 30 ins. diam. at base & 12 ins. high for ¼ sec. cor., marked "¼" on N. face, situated on S. slope of ridge.

118.30 Cross wide ravine & gully, course N. E.

176.00 Deep ravine & gully course E.

First Guide Meridian West of Uintah Special Meridian.

Chains	
80.00	Set yellow sandstone, 20 x 14 x 3 ins. in mound of earth & stone, 36 ins. diam. at base & 12 ins. high for Cor. to secs. 19, 24, 25 & 30 marked on N. face "IIII" & on W. face "IIIIII", situated on slope to ravine which bears N.E. Land full of small ridges & deep cuts covered with red cedars. Soil 3rd rate.
	North bet. secs. 19 & 24. Var. 16° 30' E.
6.50	Cross high cedar ridge, course E. N. E.
40.00	Set sandstone, 25 x 12 x 6 ins., in mound of earth, 30 ins. diam. at base & 15 ins. high for quarter sec. cor., marked "¼" on N. face. situated on slope to N. E. among cedar & pinion brush.
115.00	Enter bed of dry creek in timber.
50.00	Leave creek, course E. N. E.
	Ascend over ill defined cedar hills.
80.00	Set sandstone, 24 x 14 x 3 ins. in mound of earth & stone, 36 ins. diam. at base & 18 ins. high for cor. to secs. 13, 18, 19 & 24, marked on N. face "III" & on W. face "IIIIII" situated on S. side of hill in cedar & pinion timber. Land cedar ridges. cut by small washes. Timber, scraggy red cedar & few pinion. Soil, 3 & 4 rate.
	North bet. secs. 13 & 18 Var. 16° 30' E.
	Ascend over like country
40.00	Set yellow sandstone, 24 x 15 x 6 ins. 12 ins. deep in ground; built mound of earth around it for ¼ sec. cor. marked on N. face "¼" situated in elevated cedar flat.
59.00	To ravine & dry creek, 12 lks. wide, course E by N.
80.00	Set sandstone slab, 30 x 12 x 3 ins., in mound of stone, 86 ins. diam. at base & 12 ins. high

First Guide Meridian West of Uintah Special Mer.

Chains	
	For cor. to secs. 7, 12, 13 & 18, marked on N. face "11" & on W. face "IIIIII" situated on E. slope of a small ravine, course N. by W. Land, cedar ridges. Soil, 4th rate.
	North bet. secs. 7 & 12. Var. 16° 25' E.
	Line follows bed of ravine which then bears E. NE
24.60	Ravine & bed of deep dry creek, 10 lks wide, E.
32.00	Ravine & bed of deep dry creek, 10 lks wide, E. N. E.
40.00	Set sandstone, 18 x 16 x 3 ins. in mound of earth, 30 ins. diam. at base & 12 ins. high for quarter sec., marked on N. face "¼" situated on slope of hill down to N. N. E.
40.70	To rocky edge of bluff.
41.55	To bottom & dry creek, 17 lks. wide, course E.
45.30	Top of ridge, course E. descend
65.00	Edge of deep ravine, course N. by E. descend
74.00	Dry creek in ravine, 9 lks. wide
76.00	To ridge. Course N. E. Ravine Course N. E.
80.00	Set sandstone, 50 x 10 x 3 ins, 12 ins. deep in ground for cor. to secs. 1, 6, 7 & 12 marked on N. face, "1" & on W. face "IIIIII" built mound of earth 36 ins. diam. at base & 15 ins. high, situated on low bench at foot of ridge. Land, very mountainous & broken approaching river Soil, 3d. rate.
	North bet. secs. 1 & 6. Var. 16° 25' E.
	Ascend foot of spur ridge, course N. E.
2.25	Top of ridge, course E. N. E. descend steep bluffs 150 ft. to river bottom land.
28.90	South bank Du Chesne River, course E.
35.50	North bank Du Chesne River, thence through very dense underbrush, willows & thorn.
39.55	South bank Du Chesne River, course W. by S.
39.95	North bank Du Chesne River, course

First Guide Meridian West of Uintah Special Meridian

Chain.	
	Thence through dense underbrush
38.08	To South bank Du Chesne River, course E. by S
40.00	Cor. for ¼ sec. falls in river.
40.63	North bank Du Chesne River
41.00	Wagon road, course W. at point of steep bluff
	Ascend very steep bluff 200 ft. over loose cobble stones
44.00	Top of bluff, course W.N.W. Set a mound of stone around a post marked "T.4. 44 C" marked stone, 15 x 12 x 8 ins. on E. face "R.4" on W. face "R.5": mound 30 ins. at base & 12 ins. high situated on elevated bench.
80.00	Set a cobble stone, 18 x 15 x 10 ins, in mound of stone, 3 ft. diam. at base, 15 ins. high marked on S. face "T.4." on W. face "R.5" on E. face "R.4" on N. face "T.3" for Cor. to Tps. 3 & 4 S., Rs. 4 & 5 W.
	Land, very broken first half mile, second level plain.
	Soil, 1st rate in river bottom. Sept. 18th 1882.
	Timber, cottonwood & dense brush along river.

North on Guide Meridian bet. secs. 31 & 36
through Tp. 3 S. bet Rs 4 & 5 W.
Var. 16° 25' E.

11.75	Indian trails E & W.
15.00	Begin ascent to stony hill. course E.
40.00	Set cobble stone, 16 x 10 x 8 ins, on level bench built mound of earth 30 ins. diam. at base & 12 ins. high around it for ¼ sec. cor, marked on N. face "¼".
80.00	Set a sandstone 12 x 10 x 8 ins. on mound of earth, 36 ins. diam. at base & 12 ins. high marked on N. face "IIIII" & on W. face "IIIII" for cor. to secs. 25, 30, 31 & 36.
	Land, level.
	Soil, 1st & 2nd rate. Good grass.

North bet. secs. 25 & 30
Var. 16° 25' E.

Over level high bench

First Guide Meridian West of Uintah Special Meridian.

Chains

30.00 Line passes 2 chs. N. of hill.

40.00 Set a gray sandstone, 15×11×5 ins. in mound of earth, 30 ins. diam. & 12 ins. high for ¼ sec. cor, marked "¼" on N. face, thence over sage brush plain

80.00 Set two white cobblestones, 10×10×5 in mound of earth, 36 ins. diam. at base & 12 ins. high marked on N. face "III" & "IIIIII" on W. face. or cor. to secs. 19, 24, 25 & 30.
Land, sage brush flat with some good grass.
Soil. 2d. rate.

North bet. 19 & 24.
Var. 16° 30' E

12.00 Land falls off to W. & Du Chesne bottom.
Thence along head of ravine with scattered shaggy red cedars.

17.00 Cross small ravine. course W. N. W.

24.00 Smaller ravine. to W.

40.00 Set sandstone, 15×10×6 ins. in a large mound of stone on slope to S.W. marked "¼" on E. face, for quarter sec. cor.

53.00 Cross indian to N. by W.

66.00 Cross wagon road to W. S. W

80.00 Set sandstone, 15×12×3 ins. in a mound of earth, 36 ins. diam. at base & 15 ins. high. marked "III" on N face & "IIIIII" on W. face for cor. to secs, 13, 18, 19 & 24.
Land, level.
Soil, 1st & 2nd rate

North bet. secs. 13 & 18.
Var. 16° 25' E.
Over like level sage brush plain

40.00 Set purple sandstone, 16×12×6 ins, in mound of earth, 30 ins. diam. at base & 12 ins. high, ted on N. face "¼" for ¼ sec. cor.

80.00 Set two sandstones, 6×6×6 ins. & 6×5×4 ins. in large mound of earth & stone, marked on N. face "II". & on W. face "IIIIII" for cor. to secs. 7, 12, 13 & 18.
Land, level.
Soil, 2d. rate.

14

First Guide Meridian West of Uintah Special Survey

Chains	
	North bet. secs. 7 & 12.
	Var. 16° 25' E.
40.00	Set sandstone, 12x10x6 ins. in mound of earth, 30 ins. diam. at base & 12 ins. high for ¼ sec. cor., marked on N. face "¼" situated on E. edge of water drain, 10 lks. Wide.
80.00	Set sandstone, 12x9x4 in mound of earth, 30 ins. diam. at base & 12 ins. high marked on N. face "1" & on W. face "IIIIII". for cor. to secs. 1, 6, 7 & 12.
	Land level & covered with sage & scattered bunch grass.
	Soil, 2d. rate.
	North bet. secs. 1 & 6.
	Var. 16° 25' E.
	Over level sage brush land.
17.70	To Salt Lake & Ashley wagon road, N & W.
40.00	Set sandstone, 14 x 12 x 8 ins. in mound of earth & small stones 30 ins. diam. at base & 12 ins. high for quarter sec. cor., marked on N. face "¼".
	Thence over gently sloping sage brush flat.
80.00	Set a yellow sandstone, 16 x 12 x 3½ ins. and a stone, 16 x 14 x 4 ins.; the former marked on N. face "T. 2. S. R. 5 W." on S face "T. 3. S. R. 4. W." the other is marked "IIIIII" on N. S. E. & W. edges; built a large stone mound about them.
	Land, level.
	Soil, 2d. & 3d. rate. Sept. 19th 1882
	This township should be subdivided.
	North on Guide Meridian bet. secs. 31 & 36.
	Rs. 4 & 5 W., through Tp. 2. S.
	Var. 16° 30' E.
80.00	Begin decline to N.
40.00	Set a sandstone, 12x10x5 ins. in mound of stone & earth 30 ins. diam. at base & 12 ins. high for quarter sec. cor., marked "¼" on N. face.
70.00	Descend to wash, course W.; scattered cedars.

First Guide Meridian West of Uintah Special Meridian.

Chains

80.00 Set a yellow sandstone slab, 18x11x4 ins, in mound of earth. 36 ins. diam. at base & 12 ins. high for cor. to secs. 25, 30, 31 & 36, marked on N. face "IIIII" & on W. face "IIIII". situated on bench & below scattered cedar. Land, level. Soil 1st. & 2d. rate.

North bet. secs. 25 & 30.
Var. 16° 30' E

1.30 Descend.
9.50 Dry creek or wash. 12 lks wide, course to W.
15.25 Dry creek, course W. by S. 12 lks. wide.
29.00 Foot of yellow bluffs of sandstone, ascend 150 ft.
33.00 Top of bluffs, a break 2 chs. W.
40.00 Set sandstone, 16 x 14 x 6 ins, in mound of stone 30 ins. diam. at base & 12 ins. high for quarter sec., marked "¼" on N. face. situated on flat among cedars.
78.00 Cross water drain to E.S.E.
80.00 Set sandstone, 18 x 16 x 6 ins, in mound of earth, 36 ins. diam. at base & 12 ins. high for cor. to secs. 19, 24, 25 & 30, marked on N. ace "IIII" & on W. face "IIIII". Deposited antlers, from which a blazed cedar tree, 8 in diam. bears N.W. 12 lks. dist.
Land, broken cedar flats.
Soil, sandy, rocky - 3d. rate.
Timber, cedar.

North bet. secs. 19 & 24
Var. 16° 30' E.

Over rocky terraces
40.00 Set sandstone, 24 x 14 x 6 ins, in mound stone for quarter sec. cor, marked "¼" on N. face situated on level ground, S of rocky bluffs. Thence over very rough & rocky bluffs & ledges of sandstone
56.00 Top of rocky cedar bench, course E. & W.
Thence through cedars & over sandy mountain &
80.00 Set a sandstone, 28 x 16 x 12 ins, in earth.

Chains	
	mound 36 ins. diam. at base & 12 ins high marked on N. face "111" & on W. face "111111" for cor. to secs. 13, 18, 19 & 24. Deposited antlers situated on slope to N.E., 150 lks. E. of bluff rocks. 60 ft high. Land, very rough & mountainous. Soil, 3d. rate. Timber, red cedar.
	North bet. secs. 13 & 18. Var. 16° 30' E.
10.00	Enter cedar flat & small valley.
40.00	Set sandstone, 12 x 12 x 12 ins, in mound of earth. 30 ins. diam. at base & 12 ins. high for quarter sec. cor, marked "1/4" on N. face.
80.00	Set a sandstone, 10 x 10 x 10 ins. in mound of rock, 36 ins. diam. at base & 12 ins. high for Cor. to secs. 7, 12, 13 & 18. marked on N. face, "11" & on W. face "111111". from which a blazed cedar tree 4 ins. diam, dist. 1 ch. bears. W. deposited antlers. situated on slight slope which bears N.E. & in valley which which bears towards Lake Fork. Land, mountainous & covered with cedar. Soil, 3d. rate.
	North bet. secs. 7 & 12. Var. 16° 30' E.
6.00	Leave cedar ridge, descend.
35.00	To valley.
38.00	Ascend a very steep & rocky mountain side.
40.00	Set sandstone, 18 x 14 x 12 ins. in large mound of stone. marked on N. face "1/4" for quarter sec. cor. situated below a large cliff on mountain side.
44.00	Top of bluff, thence through scattered cedar over elevated flat.
80.00	Set sandstone, 20 x 13 x 6 ins, in mound of stone. 36 ins diam. at base & 15 ins high. for cor. to secs. 1, 6, 7 & 12 marked on N. face

Chains

"1" ✕ on N. face "III NI" blazed 3 cedar trees fronting monument. Deposited buck horns.
Land, broken mountain ridges, covered with cedars.
Soil, 3d. rate.

North bet. secs. 1 & 6.
Var. 16° 30' E.
Thence through sage brush & cedars.
4.00 Leave timber & descend
40.00 Set sandstone, 12×10×6 ins., in mound of stone & earth, 30 ins. diams. at base & 12 ins. high for quarter sec. cor., marked "¼" on N face. situated on flat.
Thence a gradual decline through sage brush
80.00 Set a sandstone, 26×15×10 ins., in mound of earth & stone. 3 ft. diam. at base & 2 ft. high for cor. to Tps. 1 & 2 S., Rs. 4 & 5 W., marked on N. E., N., & S. edges "III III"
Land, less mountainous, less broken, less cedar timber & more sage brush & grass.
Soil, 2nd & 3d. rates. Sept. 20th 188[illegible].

North on Guide Meridian bet. secs. 31 & 36, Rs. 4 & 5 W., through Tps. 1 S.
Var. 16° 35' E.
5.00 Enter cedars
6.00 Edge of cañon, S. E. descend.
10.00 Bottom & ascend.
15.00 Edge of cañon.
20.00 Set sandstone, 15×10×8 for 1/16 sec. cor., marked on N. face "1/16" in mound of earth.
35.00 Edge of cañon. S. E.
40.00 Set sandstone, 19×11×8 ins. in mound of earth for quarter sec. cor., marked on N. face "¼" situated on S. side of cañon.
46.00 Bottom of cañon, S. E.
58.00 Edge of cañon. Leave cedars.

First Guide Meridian West of Uintah Special Meridian

Chains

60.00 Set sandstone, 22 x 8 x 4 ins., for 1/16 sec. cor., marked "1/16" on N. face; in mound of earth.

80.00 Set sandstone, 20 x 15 x 3 ins. in mound of earth, 36 ins. diam. & 18 ins. high for Cor. to secs. 25, 30, 31 & 36 marked "IIIII" on N. face & IIIIII on W. face, from which a double cedar 18 ins diam. bears N. 55° E. dist. 10 lks., A cedar 12 ins. diam. N 65° W. dist. 115 Land, broken. Cedar timber. Soil, 2d. rate.

North bet. secs. 25 & 30
Var. 16° 35' E.

8.00 Ascend.

18.00 Enter cedars.

20.00 Set sandstone, 15 x 14 x 5 ins. in mound of earth for 1/16 sec. cor, marked "1/16" on N. face.

29.00 Bottom of ravine. S. E.

32.00 Ascend.

40.00 Set sandstone, 18 x 15 x 10 ins, in mound of stone, 30 ins. diam. at base & 12 ins. high on ridge in cedars. marked "1/1"

58.00 Foot of ridge, leave cedars.

60.00 Set sandstone, 20 x 12 x 8 ins. in mound of earth 30 ins. diam. at base & 12 ins. high in sage brush.

80.00 Set sandstone, 15 x 12 x 4 ins, in mound of earth, 36 ins. diam. at base & 12 ins. high for cor. to secs. 19, 24, 25 & 30, marked "IIII" on N. face & "IIIIII" on W. face. Land, broken. Cedars & sage brush. Soil, 1st. & 2d. rate.

North bet. secs. 19 & 24
Var. 16° 35' E.

20.00 Set sandstone, 18 x 10 x 5 ins. in mound of earth, for 1/16 sec. cor., marked "1/16" on N. face

First Guide Meridian West of Klinlath Special Meridian

Chains	
27.00	Ascend steep hill trending S.E.
40.00	Set sandstone, 20 x 16 x 8 ins, in mound of earth, 30 ins. diam. at base & 12 ins. high for quarter sec. cor., marked "1/4" on N. face, situated on top of ridge covered with cedars.
49.00	Descend from ridge.
60.00	Set sandstone, 20 x 10 x 6 ins, in mound of earth, 30 ins. diam. at base & 12 ins. high, for 1/16 sec. cor. marked "1/16" on N. face, situated in sage brush.
80.00	Set sandstone, 18 x 11 x 10 ins. in mound of earth. 36 ins. diam. at base & 12 ins. high for cor. to secs. 13, 18, 19 & 24, marked on N. face "III." on E. face "IIIIII" situated in sage brush.
	Land, undulating, good grass & sage brush Soil 1st class.

North bet. secs. 13 & 18.
Var. 16° 35' E.

20.00	Set sandstone, 10 x 8 x 6 ins., in mound of earth, 30 ins. diam. at base & 12 ins. high for 1/16 sec. cor, marked "1/16" on N. face, situated in sage brush near scattering cedars.
40.00	Set sandstone, 17 x 6 x 6 ins. in mound of earth, 36 ins. diam. at base & 12 ins. high for 1/4 sec. cor, marked "1/4" on N. face.
60.00	Set sandstone, 11 x 9 x 8 ins. in mound of earth, 30 ins. diam. at base & 12 ins. hig for 1/16 sec. cor., marked "1/16" on N. face.
80.00	Set sandstone, 13 x 9 x 8 ins. in mound earth, 36 ins. diam. at base & 12 ins. hig for cor. to secs. 7, 12, 18 & 18, marked on N. face "II" & on E face "IIIIII".
	Land, undulating with good grass & sage br Soil, 1st. class.

North bet. secs. 7 & 12.
Var. 16° 35' E.

First Guide Meridian West of Uintah Special Meridian.

Chains	
20.00	Set sandstone, 17 x 6 x 5 ins. in mound of earth, 30 ins. diam. at base & 12 ins. high for 1/16 sec. cor. marked "1/16" on N. face.
40.00	Set sandstone, 14 x 12 x 6 ins, in mound of earth, 30 ins. diam. at base & 12 ins. high for 1/4 sec. cor, marked "1/4" on N. face.
60.00	Set sandstone, 13 x 12 x 6 ins, in mound of earth, 30 ins. diam. at base & 12 ins. high for 1/16 sec. cor, marked "1/16" on N. face.
80.00	Set sandstone 13 x 9 x 8 ins. in mound of earth, 36 ins. diam. at base & 12 ins. high for Cor. to secs. 1, 6, 7 & 12, marked on N. face "1" & on E. "111111" situated in sage. Land, level prairie. Good bunch grass. Soil, 1st. rate.

North bet. secs. 1 & 6

Var. 16° 35' E.

20.00	Set sandstone, 22 x 12 x 5 ins, in mound of stone. 30 ins. diam at base & 15 ins. high for 1/16 sec. cor, marked "1/16" on N. face. Situated on grassy plain.
40.00	Set sandstone, 12 x 10 x 9 ins. in mound of earth, 30 ins. diam. at base & 12 ins. high for 1/4 sec. cor, marked "1/4" on N. face. situated on grassy plain.
53.44	Pasture trail, course S. E.
60.00	Set sandstone, 12 x 10 x 9 ins, in mound of stone, 30 ins. diam. at base & 12 ins. high for 1/16 sec. cor., marked "1/16" on N. face. At foot of ridge. Thence through cedars
70.00	Leave cedars.
81.20	Intersect the Uintah Principal Base at a point 11.90 chs. W. of the Standard Cor. to Tps. 1 N. Rs. 4 & 5 W., secs 31 & 36 at which point I raised a monument of stone 3 ft. diam at base & 2 ft. high; marked a sandstone, 12 x 12 x 12 ins. "C. C. T. I. S." on S. face. R. 4. E. on E. face; "R. 5. W." on W. face with "111111" on S. E. & W. faces, situated on N. side of ridge among cedars. Land rolling, excellent pasture. Soil 1st rate.

Sept. 21st 1882.

First Guide Meridian West of Uintah Special Mer.

Chains	
	from Uintah Principal Base through Tp. 1 N. Rs. 4 & 5 W.
Chains	
	I began at cor. to Tp. 1 N., Rs. 4 & 5 W. on Uintah Principal Base, previously established by me. & ran
	North bet. secs. 31 & 36
	Var. 16° 35' E.
20.00	Set sandstone, 15 x 12 x 7 ins, in mound of earth, 30 ins. diam. at base 12 ins. high for 1/16 sec. cor., marked "1/16" on N. face.
40.00	Set sandstone, 14 x 14 x 6 ins, in mound of earth, 30 ins. diam. at base & 12 ins. high for quarter sec. cor, marked "1/4" on N. face.
43.00	Uintah & Heber Indian trail. E. & W.
60.00	Set sandstone, 18 x 10 x 6 ins, in mound of earth. 30 ins. diam. at base & 12 ins. high for 1/16 sec. cor, marked "1/16" on N. face
63.00	Top of hill, sloping E.
80.00	Set sandstone, 15 x 11 x 6 ins, in mound of earth, 30 ins. diam. at base & 12 ins. high for cor. to secs. 25, 30, 31 & 36 marked on N. face "IIIII" & on E. face "IIIII". Land gently undulating. Soil, 1st class. Good grass. Sage brush.
	North bet. 25 & 30.
	Var. 16° 35' E.
20.00	Set sandstone, 17 x 15 x 9 ins, in mound of stone, 30 ins. diam. at base & 12 ins. high for 1/16 sec. cor, marked "1/16" on N. face situated on side of hill sloping W. rocky.
25.00	Descend
40.00	Set sandstone, 18 x 13 x 4 ins, in mound of stone, 30 ins. diam. at base & 12 ins high. for quarter sec. cor., marked "1/4" on N. face.
60.00	Set sandstone, 17 x 14 x 6 ins. in mound of stone, 30 ins. diam. at base & 12 ins. high. for 1/16 sec. cor, marked on N. face "1/16
80.00	Set sandstone, 21 x 13 x 7 ins, in mound

Chains.	
	of stone, 36 ins. diam. at base & 12 ins. high for cor. to secs. 19, 24, 26 & 30, marked on N. face "IIII" & on E. face "IIIIII".
	Land rolling.
	Soil, 1st class. Grass & sage.
	The line runs along E. slope of hills.
	North bet. secs. 19 & 24.
	Var. 16° 35' E.
20.00	Set sandstone, 14 x 12 x 4 ins. in mound of stone, 30 ins. diam. at base & 12 ins. high for 1/16 sec. cor., marked on N. face "1/16".
36.00	Top of high bluff. N.W.
110.00	Set sandstone, 13 x 12 x 5 ins. in mound of earth, 30 ins. diam. at base & 12 ins. high for quarter sec. cor., marked "1/4" on N. face situated on bluff.
117.00	Foot of bluff.
60.00	Set sandstone, 16 x 15 x 4 ins. in mound of stone, 30 ins. diam. at base & 12 in. high for 1/16 sec. cor., marked "1/16" on N. face. on level prairie.
80.00	Set sandstone, 15 x 14 x 5 ins. in mound of stone, 30 ins. diam. at base & 12 ins. high for cor. to secs. 13, 18, 19, & 24, marked on N. face. "III" & on E. face "IIIIII".
	Land, partly high rolling & partly level, covered with good grass & sage brush.
	Soil, 1st rate.
	North bet. secs. 13 & 18.
	Var. 16° 35' E.
20.00	Set sandstone, 18 x 10 x 5 ins. in mound of earth, 30 ins. diam. at base & 12 ins. high for 1/16 sec. cor., marked "1/16" on N. face.
82.00	Top of bench 110 ft. high, course S.E.
93.50	Foot of bench.
110.00	Set sandstone, 19 x 16 x 4 ins. in mound of stone, 30 ins. diam. at base & 12 ins. high for quarter sec. cor., marked "1/4" on N. face.

First Guide Meridian West of Uintah Special Meridian.

Chains.	
60.00	Falls in N. branch of Lake Fork, course S.E. 100 lks. wide, thence through heavy underbrush.
65.00	Leave underbrush.
80.00	Set sandstone, 17 x 12 x 5 ins. in mound of stone 36 ins. diam. at base & 12 ins. high for Cor. to secs. 7, 12, 13 & 18. marked on N. face "11" & on E. face "IIIIII". situated on low bench to S.E. Land, nearly level & covered with good grass. Soil, 1st. rate.
	North bet. secs. 7 & 12 Var. 16° 35' E.
20.00	Set sandstone, 10 x 10 x 5 ins, in mound of earth, 30 ins. diam. at base & 12 ins. high for 1/16 sec. cor, marked "1/16" on N. face.
33.00	Indian trail, course E.
40.00	Set sandstone, 16 x 9 x 7 ins, in mound of earth, 30 ins. diam. at base & 12 ins. high for quarter sec. cor., marked "¼" on N. face.
48.00	Indian trail, course S.E.
60.00	Set sandstone, 15 x 12 x 10 ins, in mound of earth, 30 ins. diam. at base & 12 ins. high for 1/16 sec. cor, marked "1/16" on N. face on ridge.
64.00	Descend.
72.00	Indian trails. S.E.
75.00	Bottom
78.00	Ascend
80.00	Set sandstone, 17 x 15 x 6 ins, in mound of stone, 36 ins. diam. at base & 12 ins. high for Cor. to secs. 1, 6, 7 & 12. marked on N face "1" & on E face IIIIII. Land, rolling. & covered with luxurian t grass. Soil, 1st rate.
	North bet. secs. 1 & 6 Var. 16° 35' E.
6.00	Top of ridge & descend.
8.00	Foot of ridge & ascend
20.00	Set sandstone, 15 x 12 x 5 ins, in mound

First Guide Meridian West of Uintah Special Meridian

Chains.	
	of stone, 30 ins. diam. at base & 12 ins. high for 1/16 sec. cor. marked 1/16 on N. face
25.00	Foot of spur & enter pine timber.
40.00	Set sandstone, 23 x 14 x 10 ins. in mound of stone 30 ins. diam. at base & 12 ins. high for 1/16 sec. cor, marked "1/4" on N. face.
50.00	Ravine to S.W.
60.00	Set sandstone, 19 x 15 x 3 ins., in mound of stone, 30 ins. diam. at base & 12 ins. high for 1/16 sec. cor, marked "1/16" on N. face.
70.00	Steep ascent to hill.
73.00	Top & descend.
80.00	Set sandstone, 22 x 15 x 4 ins., in mound of stone, 36 ins. diam. at base & 12 ins high for Cor. to Tps. 1 & 2 N. Rs. 4 & 5 W. secs. 1, 6, 31 & 36. marked 6 notches on N., S., E., & W. edges. from which A pine, 12 ins. diam. bears S. 31° 15' W. dist. 30 lks. A pine 15 ins. diam. bears S. 30° 45' E. dist. 92 lks. A pine 15 ins. diam. bears N. 15° W. dist. 34 lks. This cor. is on slope of ravine, the course of which is S.W.
	Land, high & rolling, covered with excellent grass also scattered pine & cedar timber.
	Soil, 2d & 3d. rate. Sept. 17th 1882.

General Description.

The First Guide Meridian prolonged from the Standard Parallel South, thence North to the Du Chesne River runs over a country covered with cedar timber on broken mountain ridges with a general bearing to the north & north east and has but little value either for agricultural or grazing purposes. From the bottom lands of the Du Chesne, thence north through township 3 S. R. 4 W. it traverses a fair district of country, after which it enters in Township 2 South a rough, mountainous country with cedar covered ridges of bluff ascent, & cut by ravines which [illegible] a general bearing down to east

and north-east. The timber is of little value being scraggy & stunted red cedar.
Township 1 South contains much excellent grazing land & fine ranges for stock. It is generally level & has considerable cedar timber. Lake Fork, a principal branch of the Du Chesne, cuts it nearly diagonally from the North-west to the south-east. There are a few secs. of excellent arable lands.
The line through Township 1 North runs over a country at first somewhat broken & covered with cedars & then comes out to open prairie, covered by sage brush & good grass, undulating. The northerly portion first crosses the West branch of Lake Fork & ascends towards the Uintah Mts. The end of the line so far as run being well up on a spur of mountains. I found two excellent springs near the line, one of which is white sulphur of good quality. The lands E. & W. are of excellent quality & adapted for agricultural purposes. The north portion of Township 1 North Ranges 4 & 5 W. are well covered by white pine timber of large size & excellent quality.

List of Names.

A list of names of the persons employed by D. C. Major, U. S. Surveyor, to assist in running, measuring and tieing the lines and corners described in the foregoing Field Notes of the survey of the extension of the Uintah Principal Meridian through Townships 4 South, 5 South and a portion of 6 South & 6 South, also the first Standard Parallel South, through Ranges No. 1 East, 2 East, & a portion of No. 3 East & also through Ranges No. 1 West, No. 2 West, No 3 West and No 4 West and also the First Guide Meridian, West, from the west Standard Parallel South, thence North through Townships No 4 South, No. 3 South, No. 2 South No. 1 South and No. 1 North in the Territory

of Utah, showing the respective capacities in which they acted

D. G. Major	in charge of transit
E. A. Erickson	Chainman
R. H. Jones	Chainman
N. F. Anderson	Chainman
C. H. Baker	Chainman
Ernest G. Locke	Flagman
Chas. H. Raymond	Flagman
F. E. Hinton	Rodman
John Buckingham	Rodman
Geo. E. Hubbel	Axeman.
Oliver Wilson	Axeman.

Note. The Guide Meridian through Pp. 1. N., was surveyed & measured by Capt. J. D. Bradford and party under my direction.

D. G. Major U. S. Surveyor

We George E. Hubbell, James Kelly

do solemnly swear that we will well and faithfully execute the duties of chain carriers; that we will level the chain upon each and uneven ground and plumb the tally pins either by sticking or dropping the same; that we will report the true distance to all notable objects, and the true length of all lines that we assist in measuring, to the best of our skill and ability and in accordance with instructions given us in the Survey of the White River and Uncompahgre Ute Indian Lands in the Territory of Utah.

George E. Hubbell
James Kelly

Subscribed and sworn to before me this 19th day of July 1882

L. M. Dinkins
2d Lt. 6th Inf.
Judge-Advocate
Gen. Court Martial

This at Fort Thornburgh U. T.
July 19, 1882.



BLANK

PAGE

[1.—PRELIMINARY OATH OF COMPASSMAN.

I, Ernest G. Locke do solemnly swear that I will well and truly perform the duties of compassman, according to the instructions given me, and to the best of my skill and ability, in the survey of the Lands for allotment to the White River Ute Indians in the Uintah Reservation

~~of the Salt Lake base and meridian~~ in the Territory of Utah.

Ernest G. Locke, Compassman.

Subscribed and sworn to before me this twelfth day of September 1881.

Edward Michaelis
Notary Public

BLANK

PAGE

We, Henry Lewis, John Buckingham, J. B. Martin and J. W. Bloom

do solemnly swear that we will well and faithfully execute the duties of chain carriers; that we will level the chain upon even and uneven ground and plumb the tally pins, either by sticking or dropping the same; that we will report the true distance to all notable objects, and the true length of all lines that we assist in measuring, to the best of our skill and ability, and in accordance with instructions given us, in the survey of the Lands for allotment to the Uncompahgre and White River Ute Indians

~~of the Salt Lake base and meridian~~ in the Territory of Utah.

Henry Lewis, Chainman.
John Buckingham, Chainman.
James B Martin, Chainman.
J W Bloom, Chainman.

Subscribed and sworn to before me this twelfth day of September 1882

Edward Michaelis
Notary Public

BLANK

PAGE

[1.—PRELIMINARY OATH OF CHAINMEN]

We, William Hibbard, David Phifer and B. Hohendorf do solemnly swear that we will well and faithfully execute the duties of chain carriers; that we will level the chain upon even and uneven ground and plumb the tally pins, either by sticking or dropping the same; that we will report the true distance to all notable objects, and the true length of all lines that we assist in measuring, to the best of our skill and ability, and in accordance with instructions given us, in the survey of the lands for allotment to the Uncompahgre and White River Ute Indians

~~of the Salt Lake base and meridian~~ in the Territory of Utah.

Wm Hibbard, Chainman.
David Phifer, Chainman.
B. Hohendorf, Chainman.
, Chainman.

Subscribed and sworn to before me this twelfth day of September 1882

Edward Michaelis
Notary Public

BLANK

PAGE

13—PRELIMINARY OATH OF AXEMEN.

We, Oliver Wilcox
and Henry Woodward
do solemnly swear that we will well and truly perform the duties of axemen and flagmen in the establishment of corners and other duties, according to instructions given us, and to the best of our skill and ability, in the survey of Lands for Allotment to the Whites River Ute Indians in the Uintah Reservation

~~of the Salt Lake base and meridian~~ in the Territory of Utah.

Attest
Edward Michaelis

Oliver his X Wilcox mark, Axeman.
Henry Woodward, Axeman.

Subscribed and sworn to before me this Twenty-fifth day of September 1882

Edward Michaelis
Notary Public

BLANK

PAGE

(3—PRELIMINARY OATH OF AXEMEN.)

We, George Wells
and G. H. Ohms
do solemnly swear that we will well and truly perform the duties of axemen and Flagmen in the establishment of corners and other duties, according to instructions given us, and to the best of our skill and ability, in the survey of the lands for allotment to the Uncompahgre and White River Ute Indians

~~of the Salt Lake base and meridian~~ in the Territory of Utah.

George Wells, Axeman.
G. H. Ohms, Axeman.

Subscribed and sworn to before me this twelfth day of September 1882

Edward Michaels
Notary Public

BLANK

PAGE

Original

We hereby certify that we assisted Daniel G. Major, United States Surveyor, in surveying all that portion of the Uintah Principal Meridian from the terminal monument of the Du Bois survey, in Township 3. South. Sections 31.-36. thence South to Township 6. South Sections 7-12.

Also that portion of the First Standard Paralell South East through Range. No 1 East Range No 2 East and a portion of Range No 3 East to the Uintah River. and also Range. No 1 West Range No 2 West Range No 3 West & Range No 4 West. and also the First Guide Meridian West from the First Standard Paralell South thence North between Ranges 4 & 5 West to the Uintah Principal Base. in the Territory of Utah, as are represented in the foregoing field notes as having been surveyed by him. and under his directions and that said surveys have been in all respects to the best of our Knowledge and belief well and faithfully surveyed and the corner monuments established according to the instructions furnished by the Honorable Commissioner General Land Office.

C. A. Baker. Chain-man
G. A. Erikson Chain-man
W. T. Anderson Chain-man
John Buckingham Mound man
Ernest G. Locke Flag-man
Geo E. Hubbell Mound man
witness: Eugene Healy Oliver Wilson (his mark.) Axe man
Chas. H. Raymond Flag man
R. H. Jones Chain man
F. E. Wronton Mound man

Subscribed & sworn to before me this 18th day of Novbr 1882
Edward Michaelis
Notary Public.

BLANK

PAGE

I, Daniel J. Major United States ~~Deputy~~ Surveyor, do solemnly swear that I have in my own proper person, and with the necessary assistance, well, truly, and faithfully executed the duties of Surveyor in the surveys of the Extension of the Uintah Special Meridian as set forth in the inclosed field notes:
Also the survey of the First Standard Parallel South of the Uintah Special Base, as herein set forth:
Also the Survey of First Guide Meridian West of the Uintah Special Meridian as herein set forth in the accompanying field notes, all in the Territory of Utah.
under my contract with The Hon Commissioner Gen'l Land Office of the United States ~~Surveyor-General for Utah~~, bearing date, Feb'y 23rd. 1882; that in making the said survey I have used only such instruments as were approved ~~by the said Surveyor-General~~ exercising due care in the preservation of adjustments of the same; that in using the solar compass I have at no time projected established lines depending for alignment upon the magnetic needle; that I have in all respects complied with the laws of the United States governing public land surveys, the surveying manual, and such additional instructions as have been furnished me by and through the said ~~Surveyor General~~ Gen'l Land Office relating to the aforesaid survey; that I have thoroughly acquainted my assistants in the field with the nature of their duties under the laws and instructions above mentioned, that to the best of my knowledge and belief all assistants so employed have likewise obeyed the aforesaid laws and instructions, and that the annexed field-notes are the ~~original~~, true, and correct returns of the said surveys.

Daniel J. Major

Subscribed and sworn to before me this 18th day of November A. D. 1882.

Edward Michaelis,
Notary Public.

We,

Axemen and Moundmen in the survey of

hereby certify and solemnly swear that we have carefully and faithfully marked all the true lines and corners of the said surveys upon which measurements are shown upon the diagrams hereto attached, in accordance with instructions and the requirements of the surveying manual.

Subscribed and sworn to before me this

day of *A. D. 188* .

Chains	
	Survey commenced Sept. 12th 1882, with Young's Transit in good adjustment for level, collimation and azimuth.
	Chains compared with Standard.
	Magnetic variation obtained by observation of Polaris at greatest Eastern Elongation was found to be by the needle of this instrument 16° 35' E.
	I begin at the Established corner to Tps 1 North Rs 1 and 2 West which is a sandstone 18 x 12 x 8 ins in a mound of stone, thence I run
	West on a true line on South Boundary Sec. 36. Var. 16° 35' E
1.00	Edge of ravine. Course S. S. E.
4.00	Bottom of ravine. Ascend
7.00	West edge of ravine.
40.00	Set a sandstone 12 x 10 x 6 ins, in mound of earth 30 ins diam at base & 12 ins high for Standard quarter Section Corner, marked "1/4 S. 6" situated in edge of Scattering Cedars.
80.00	Set a sandstone 20 x 8 x 4 ins marked on N face "S. 6 IIIIII" & on E face "1" for Standard Corner to Sections 35 & 36 in mound of earth 36 ins diam at base & 12 ins high, situated in sage brush & Scattering Cedars. Land undulating. Soil 2nd rate. Sage brush & Scattering Cedars
	West on South Boundary of Sec. 35. Var. 16° 35' E.
33.00	Descend
40.00	Set a sandstone 14 x 10 x 8 ins marked on E face "S. 6 1/4" for Standard quarter Sec. Cor. in mound of earth 30 ins diam at base & 12 ins high, situated on West ascent to cedars.
43.00	Cross cedars. & Enter open sage brush prairie.
80.00	Set a sandstone 12 x 10 x 8 ins marked on N face "S. 6. IIIIII" & on East face "11" for Standard corner to Sections 34 & 35 in mound of earth 36 ins diam at base & 12 ins high, situated on edge of cedars.

Uintah Principal Base through Range 2 West.

Chains	
	Land rolling.
	Soil 2nd rate. Sage brush & scattering scrub cedars.
	West on South Boundary of Sec. 34. Var. 16° 35' E.
10.50	Top of high ridge & descend
22.00	Foot & leave cedars & over level bottom. Sage.
40.00	Set sandstone 14 x 12 x 10 ins marked on E face "S. 6 1/4" for Standard quarter Sec. corner, in mound of earth 30 ins diam at base & 12 ins high, in sage brush.
45.00	Bed of creek usually dry with narrow belt of willows.
80.00	Set a sandstone 12 x 12 x 10 ins marked on N face "S. 6 IIIIII" & on East face "III" for Standard Corner to Secs. 33 & 34. in mound of earth 36 ins diam at base & 12 ins high, situated in thick sage brush.
	Land level.
	Soil 1st rate. Heavy sage brush & greasewood.
	West on South Boundary of Sec. 33. Var. 16° 35' E.
21.00	Ascend sandy Cedar ridge.
40.00	Set a sandstone 18 x 6 x 5 ins marked on E face "S. 6 1/4" for Standard quarter section corner in mound of stone 30 ins diam at base & 12 ins high, in open sage brush flat.
56.00	Enter cedars.
62.00	Descend diagonally.
80.00	Set a sandstone 18 x 14 x 5 ins marked on N face "S. 6 IIIIII" & on East face "IIII" for Standard Corner to Secs. 32 & 33 in mound of stone 36 ins diam at base & 12 ins high, situated on S. W. slope of sandy & rocky ridge.
	Land rolling & rocky. Covered with Cedars.
	Soil sandy 2nd rate.
	West on South Boundary of Sec. 32. Var. 16° 35' E.
	Descend diagonally.
12.00	Bottom.
18.00	Ascend ridge & Enter thick Cedars.

Uintah Principal Base through Range 2 West.

Chains	
40.00	Set a sandstone 14 x 14 x 8 ins marked on E face "S 6 1/4" for Standard quarter Sec. Cor. situated on W slope of ridge
64.00	Bottom of ascend
76.00	Top of descend
80.00	Set a sandstone 16 x 14 x 10 ins, marked on N face "S 6 111111" & on E face "11111" for Standard corner to Secs. 31 & 32. in mound of stone 36 ins diam at base & 12 ins high situated on West slope of ridge. Land rough & broken, rocky, thick Cedars. Soil sandy, 3rd rate. Ridge timbered S & S.

West on South Boundary of Sec. 31.
Var. 16° 30' E.

Ascend over broken ground & dense Cedars.

36.50	Top of high ridge overlooking Uintah Valley. S. E.
40.00	Set a sandstone 19 x 12 x 8 ins marked "S 6 1/4" on E face for Standard quarter Sec. Cor. situated in Cedars.
80.00	Set a sandstone 16 x 14 x 12 ins, marked on N face "S 6 111111" & on E face "111111" on W face "111111" for Standard corner to Tps 1 N. Rs 2 & 3 West in large mound of stone; near W. top of ridge. Land first ascending & then nearly level. Soil sandy, rocky & 3rd rate. Dense & heavy cedars & pinion pine.

West on South Boundary of Sec. 36.
through Range 3 West.
Var. 16° 27' E.

3.00	Descend.
30.00	Steep descent & leave cedars for open sage brush prairie
40.00	Set a sandstone 12 x 10 x 7 ins marked on E face "S 6 1/4" for Standard quarter section corner in mound of earth 30 ins diam at base & 12 ins high in Edge of cedars.
66.00	Leave cedars.
80.00	Set a sandstone 12 x 10 x 8 ins marked on E face "7" & on N face "S 6 111111" for Standard corner to 35 & 36 in mound of earth 36 ins diam at base & 12 ins high situated in sage brush. Land descending. Scattered groves of cedars. Soil 1st & 2nd rate. Small amount of grass.

Minute Principal Base through Range 2 West.

Chains	
	West on South Boundary of Sec. 35. Var. 16° 30' E.
40.00	Set sandstone 13 x 11 x 6 ins marked on E face "S.L 1/4" for Standard quarter Sec. Cor. in mound of earth 30 ins diam at base & 12 ins high, situated near dry gulch.
54.00	Enter cedars & ascend small ridge.
70.00	Leave cedars.
80.00	Set a sandstone marked on N face "S.6 11 11 11" & on East face "11" for Standard Corner to Secs. 34 & 35 in mound of earth 30 ins diam at base & 12 ins high situated in dry gulch. Land undulating. Soil mostly 1st rate. Sage brush & some grass.
	West on South Boundary of Sec. 34. Var. 16° 30' E.
20.00	Enter cedars & ascend ridge 300 ft high.
40.00	Set a sandstone 18 x 12 x 5 ins. marked "S.6 1/4" on E face for Standard quarter Sec. Cor. in mound of earth 30 ins diam at base & 12 ins high, situated on top of ridge.
43.00	Descend.
50.00	Bottom & small open valley.
55.00	Ascend.
66.00	Top & descend
80.00	Set a sandstone 19 x 13 x 8 ins marked on N face "S.6" "11 11 11" & on E face "111" for Standard Corner to Secs. 33 & 34 in mound of earth 36 ins diam at base & 12 ins high situated on East side of opening at foot of ridge Land. Heavy, rolling Covered with cedars & sage. Soil sandy & rocky. 2nd & 3rd rate. Grass scarce.
	West on South Boundary of Sec. 33. Var. 16° 30' E.
10.00	Ascend
20.00	Top of ridge.
40.00	Set sandstone 20 x 14 x 7 ins marked "S.6 "1/4" on E face for Standard quarter section Corner in mound of earth 30 ins diam at base & 2 ft high.

Chains	
47.00	Descend to dry ravine.
75.00	Bottom of ravine. Ascend.
77.00	Top of narrow ridge, descend
80.00	Set sandstone 18 x 14 x 12 ins marked on N face "S.6 IIIIII" & on E face "IIII" for Standard corner to Secs. 32 & 33 in mound of stone 36 ins diam at base & 12 ins high situated on West slope of hill.
	Land very broken.
	Soil sandy & rocky. 4th " rate.

West on South Boundary of Sec. 32.
Var. 16° 30' E.

4.00	Ravine. Course S.E.
20.00	Top of ridge. Course S. E.. Descend
40.00	Set a sandstone 14 x 12 x 6 ins marked on E face "S.6. 1/4" for Standard quarter section corner in mound of earth 30 ins diam at base & 12 ins high, situated on W side of ridge.
62.00	Bottom of ravine. Course S. E.
60.00	Spring of water. 50 lks. S.
80.00	Set a sandstone 18 x 14 x 10 ins marked on N face S.6 IIIIII" & on East face "IIIII" for Standard corner to Secs. 31 & 32 in mound of stone 30 ins diam at base & 12 ins high situated in small opening on ascent.
	Land rough, broken & rocky.
	Soil sandy, 4th class.
	Cover & heavy cedars. Pinus ponderosa.

West on South Boundary of Sec. 31.
Var. 16° 30' E.

20.00	Descend to ravine. Course S. E.
40.00	Set sandstone 18 x 10 x 10 ins marked on E face "S.6 1/4". for Standard quarter section cor. in mound of earth 30 ins diam at base & 12 ins high situated on E east rise of ridge in cedars.
50.00	Top of ridge Descend.
80.00	Set a sandstone 15 x 12 x 12 ins marked on N face "S.6 IIIIII" & on E face "IIIIII" & on W. face "IIIII" for Standard corner to Tps 1 N. Rs 3 & 4 West, in a large mound of stone situated on ridge, the

Uintah Principal Base through Range 3 West.

Chains

course of which is S among cedars & from which
A cedar 10 ins diam bears S. 66° E dist 11 links.
A cedar 10 ins diam bears N 41° 15' W dist 8 lks.
A cedar 13 ins diam bears S. 50° W. dist 21 lks.
A cedar 15 ins diam bears N. 41° 30' E. dist 25 lks.
Hand rough & broken. Heavy cedars & pinon.
Soil sandy & very rocky. 4th class. Sept. 13th 1882.

West on South Boundary of Sec. 36.
Through Range 4 West.
Var. 16° 30' E.

20.00 Set sandstone 14 x 12 x 8 ins marked "#6" in stone mound.
30.00 Bottom of ravine & ascend.
40.00 Set sandstone 20 x 10 x 8 ins marked "S. C #1" on E face in mound of earth 30 ins diam at base & 12 ins high situated on top of bluff. 300 ft high. Course S. S. E.
Heave dense cedar timber.
Hand becomes more open & level.
60.00 Set sandstone 12 x 10 x 7 ins marked on East face "S. C #6" for Standard #6 Sec. Cor. in mound of earth 1 stone 30 ins diam at base & 12 ins high.
80.00 Set a sandstone 14 x 12 x 9 ins in mound of stone & Earth 3 ft diam at base & 18 ins high for Standard Corner to Secs. 35 & 36 marked on N face "S. C 111111" & on East face "1", situated in sage brush.
Hand partly rough & broken. Last half more level.
Soil 2nd rate. Sandy.
Timber. Red Cedar & pinon.

West on South Boundary of Sec. 35.
Var. 16° 30' E.

20.00 Set a sandstone 10 x 8 x 8 ins marked on E face "S. C #6" for #6 sec. cor. in mound of earth 30 ins diam at base & 12 ins high.
40.00 Set a sandstone 9 x 8 x 8 ins marked on E face "S. C #1" for Standard quarter Sec. cor. in mound of earth 30 ins diam at base & 12 ins high.
60.00 Enter cedars. Set sandstone 12 x 10 x 8 ins marked on E face "S. C #6" for Standard #6 Sec. Cor. in mound of earth 30 ins diam at base & 12 ins high.

Chains	
80.00	Set a sandstone 12 x 10 x 8 ins marked on N face "S.C. IIIIII" & on East face "II" for Standard Corner to Secs 34 & 35 in mound of earth 36 ins diam at base & 12 ins high. Land gently undulating, covered with good grass & some sage brush & cedar timber. Soil 2nd Grade Sandy.
	West on South Boundary of Sec 34 Var 16° 30' E
20.00	Set a sandstone 9 x 9 x 8 ins marked on E face "S.C. 1/16" for Standard 1/16 Sec Corner, in mound of earth 30 ins diam at base & 12 ins high.
40.00	Set a sandstone 22 x 16 x 9 ins marked on E face "S.C. 1/4" for Standard quarter sec Cor. in mound of earth 30 ins diam at base & 12 ins high.
60.00	Set a sandstone 12 x 10 x 9 ins marked on E face "S.C. 1/16" for Standard 1/16 Sec Cor, in mound of earth 30 ins diam at base & 12 ins high.
80.00	Set a sandstone 16 x 12 x 5 ins marked on N face "S.C. IIIIII" & on E face "III" for Standard Corner to Secs 33 & 34 in mound of stone 36 ins diam at base & 12 ins high. Soil sandy. 2nd Grade. Land sloping to West covered with good grass. Timber Red Cedars.
	West on South Boundary of Sec 33 Var 16° 30' E
20.00	Set a sandstone 12 x 10 x 6 ins marked on E face "S.C. 1/16" for Standard 1/16 Sec Cor in mound of earth 30 ins diam at base & 12 ins high.
22.00	Leave Cedars for open prairie. Sage brush.
40.00	Set a sandstone 13 x 11 x 6 ins marked on E face "S.C. 1/4" for Standard quarter sec cor. in mound of earth 30 ins diam at base & 12 ins high.
60.00	Set a sandstone 13 x 10 x 8 ins marked on E face "S.C. 1/16" for Standard 1/16 Sec Cor, in mound of earth 30 ins diam at base & 12 ins high.
72.30	Top of bluff. Course S.S.E. Cedars
74.00	Foot of bluff. Leave Cedars
80.00	Set a sandstone 12 x 10 x 9 ins marked on N face "S.C. IIIIII" & on E face "IIII" for Standard Corner to Secs 32 & 33

Uintah Principal Base through Range 4 West

Chains	
	in mound of earth 36 ins diam at base & 12 ins high situated in sage brush.
	Land undulating.
	Soil 1st rate. Fine grass. Sage brush.
	West on South Boundary of Sec 32. Var 16° 30' E.
20.00	Set a sandstone marked "S C 1/16" on East face for Standard 1/16 Sec Cor in mound of earth 30 ins diam at base & 12 ins high situated on edge of bluffs over river
26.00	Indian Trails. S. S. E. Pasture very good.
30.00	Enter dense brush.
40.00	Set a sandstone 14 x 11 x 9 ins marked on E face "S C 1/4" for Standard quarter section corner, in mound of earth 30 ins diam at base & 12 ins high.
115.57	Set a sandstone 14 x 10 x 8 ins marked "M C" in mound of earth 30 ins diam at base & 12 ins high for meander Cor.
* 60.00	Set a sandstone 12 x 10 x 8 ins marked "S C 1/16" on E face for Standard 1/16 Sec Cor. in mound of earth 30 ins diam at base & 12 ins high, situated on edge of willows & steep bluff. Bottom of bluff.
80.00	Set a sandstone 12 x 10 x 10 ins marked on N face "S C 1/1/1/1" & on E face "1/1/1/1" in mound of earth 36 ins diam at base & 12 ins high, situated on top edge of high bluff. Land hilly first 40 chs. Last 40 chs rich bottom land covered with dense brush.
	Soil in bottom, good farming land.
	On hill sides 2nd rate. Grass abundant.
	Timber. Cedar & willow brush.
Lid at * 45.70	Left bank of Lake Fork. Course S. S. E.
46.70	Right bank of Lake Fork, thence through brush.
	West on South Boundary of Sec 31. Var 16° 30' E.
10.00	Leave Cedars.
20.00	Set a sandstone 13 x 12 x 9 ins marked on E face "S C 1/16" for Standard 1/16 Sec Cor, in mound of earth 30 ins diam at base & 12 ins high.
40.00	Set a sandstone 12 x 12 x 4 ins marked on E face "S C 1/4" for Standard quarter section cor. in mound of earth 30 ins diam at base & 12 ins high.

Uintah Principal Base through Range 4 West

Chains	
60.00	Set a sandstone 18 x 14 x 9 ins marked on E face "S.C. 1/16" for Standard 1/16 Sec. Cor. in mound of earth & stone 30 ins diam at base & 12 ins high.
74.00	Enter Cedars & descend.
80.00	Set a sandstone 18 x 15 x 10 ins for Standard Corner to Tp. 1 North R's 4 & 5 West, marked on N face "S.C. 111111" & on E face & W face "111111" on First Guide Meridian West. Raised a large mound of stone around it & situated on W. slope in Cedars.
	Land gently undulating.
	Soil 1st rate. Excellent grass. Scattering Cedars.
	Sept. 16th 1882.

West on South Boundary of Sec. 36.
through Range 5 West.
Var. 16° 35' E.

7.00	Leave cedars at bottom of bluff.
20.00	Set sandstone 13 x 11 x 10 ins marked "S.C. 1/16" on E face for Standard 1/16 Sec. Cor. in mound of earth 30 ins diam at base & 12 ins high.
40.00	Set a sandstone 15 x 12 x 6 ins marked "S.C. 1/4" on E face for Standard quarter Sec. Cor. in mound of Earth 30 ins diam at base & 12 ins high.
60.00	Set a sandstone 14 x 10 x 9 ins marked "S.C. 1/16" on E face for Standard 1/16 Sec. Cor. in mound of stone 30 ins diam at base & 12 ins high.
80.00	Set a sandstone 16 x 13 x 4 ins marked on N face "S.C. 111111" & on E face "1" for Standard Corner to Secs. 35 & 36 in mound of earth 36 ins diam at base & 12 ins high.
	Land rolling prairie.
	Soil 1st rate. Abundant & Excellent grass.

West on South Boundary of Sec. 35.
Var. 16° 35' E.

20.00	Set a sandstone 15 x 12 x 6 ins marked "S.C. 1/16" on E face for Standard 1/16 section corner, in mound of earth 30 ins diam at base & 12 ins high.
40.00	Set a sandstone 16 x 13 x 5 ins marked "S.C. 1/4" on E face for Standard 1/4 section corner, in mound of Earth 30 ins diam at base & 12 ins high.

Uintah Principal Base Through Range 5 West

Chains	
6.00	Set a sandstone 18 x 12 x 5 ins marked "S 6/16" on E face for Standard 1/16 Sec cor, in mound of earth 30 ins diam at base, 12 ins high.
8.00	Set a sandstone 12 x 12 x 5 ins marked on N face "S 6 ||||||" on E face "11" for Standard corner to Secs 34 & 35, in a mound of stone 30 ins diam at base, 12 ins high.
	Land generally rolling prairie.
	Soil 1st rate. Abundant grass.
	West on South Boundary of Sec 34.
	Var 16° 35' E
2.00.0	Set a sandstone 12 x 10 x 8 ins marked "S 6/16" on E face in a mound of earth 30 ins diam at base, 12 ins high for Standard 1/16 Sec cor.
1/0.00	Set a sandstone 14 x 7 x 7 ins marked "S 6/4" on E face for Standard quarter section corner, in mound of earth 30 ins diam at base, 12 ins high.
6.00.0	Set a sandstone 16 x 12 x 10 ins marked "S 6/16" on E face for Standard 1/16 Sec cor, in mound of earth 30 ins diam at base, 12 ins high.
80.00	Set a sandstone 13 x 12 x 5 ins marked on N face "S 6 ||||||", on East face "111" for Standard Corner to Secs 33 & 34, in a mound of earth 30 ins diam at base, 12 ins high.
	Land undulating prairie.
	Soil 1st rate. Abundant grass.
	West on South Boundary of Sec 33.
	Var 16° 30' E.
2.00.00	Set a sandstone 16 x 12 x 8 ins marked "S 6/16" on E face in a mound of earth 30 ins diam at base, 12 ins high for Standard 1/16 Sec cor.
1/0.00	Set a sandstone 15 x 12 x 8 ins marked "S 6/4" on E face in a mound of earth 30 ins diam at base, 12 ins high for Standard quarter Sec cor.
6.00.00	Set a sandstone 12 x 10 x 5 ins marked "S 6/16" on E face in a mound of earth 30 ins diam at base, 12 ins high for Standard 1/16 Sec cor.
8.00.0	Set a sandstone 16 x 14 x 8 ins marked on E face "||||" and on N face "S 6 ||| |||" in mound of

Chains	
	earth 3 ft diam at base & 12 ins high Land gently rolling prairie. Soil 1st class. Abundant grass.
	West on South Boundary of Sec. 32. Var. 16° 35' E.
12.50	Dry water course.
20.00	Set a sandstone 12 x 11 x 5 ins marked "S.C 1/16" on E face for Standard 1/16 Sec. Cor. in mound of earth 30 ins diam at base & 12 ins high
40.00	Set a sandstone 18 x 13 x 12 ins marked "S.C 1/4" on E face for Standard quarter section corner, in mound of earth 30 ins diam at base & 12 ins high.
60.00	Set a sandstone 20 x 8 x 5 ins marked "S.C 1/16" on E face for Standard 1/16 Sec. Cor, in mound of earth 30 ins diam at base & 12 ins high
80.00	Set a sandstone 24 x 18 x 9 ins marked on E face "11111" & on N face "S.C 111111" for Standard Corner to Sections 31 & 32 in a mound of stone 36 ins diam at base & 12 ins high. Land gently rolling prairie. Soil 1st class. Abundant grass.
	West on South Boundary of Sec. 31. Var. 16° 35' E
20.00	Set a sandstone 18 x 8 x 5 ins marked "S.C 1/16" on E face for Standard 1/16 Sec. Cor. in mound of stone 3 ft diam at base & 12 ins high
40.00	Set a sandstone 20 x 6 x 6 ins marked "S.C 1/4" on E face in a mound of earth 30 ins diam at base & 12 ins high for Standard quarter sec. cor.
60.00	Set a sandstone 25 x 12 x 7 ins marked "S.C 1/16" on E face for Standard 1/16 Sec. Cor. in mound of earth 30 ins diam at base & 12 ins high.
61.94	Set a sandstone 34 x 28 x 22 ins marked "W.C" "S.C" on E face & "111111" on N face & "111111" on W face for witness corner to Standard Tp corner common to Tps 1 North. Ranges 5 & 6 West which falls on inaccessible side of bluff built mound of stone 3 ft diam & 2 ft high.

Uintah Principal Base through Range 5 West

Chains	
6.2.15	Edge of precipice about 500 ft high. Rock creek below having a fall of about 1500 ft in 1½ miles. Land rolling prairie. Soil 1st rate. Abundant grass. Sept 20th 1882.

General Description.

For three miles West from my starting point, the line runs over a nearly open Country, scattering, scrubby cedars, sage brush, crosses several ravines, one water Course in which I found a small amount of running water.

Then commences the ascent of the high ridges overlooking Uintah Valley covered with dense growth of cedars, broken by numerous steep ridges, deep ravines.

The crest of the ridge is 40 chs E of the corner to Tps 1 North Ranges 2 & 3 West.

The land in Tps 1 North Range 2 West appears very rugged & poor in quality in the Western portion, but fairly good in the Eastern.

The same may also be said of Tps 1 South Range 2 West. Thence the line going West passes mainly through dense cedar growth with a few narrow open valleys, & crosses numerous steep and rocky ridges.

The country North and South is rough & broken & poor in quality. One spring of water was found in the Western portion of Tps 1 S. Range 3 West, flow of about 3 gallons per minute.

Through Range 4 West the line descends gradually towards Lake Fork, and the land is fertile, with Excellent grass & growth of cedars & sage brush.

Crossing Lake Fork it ascends a very long & steep bluff, thence for the remainder of the line passes over a rich and beautiful Country, undulating & covered with Excellent grass until within 18 chs of the 36th mile from the Special Meridian, it breaks down abruptly towards Rock Creek.

The Townships on both sides of the line are fertile and present every natural advantage for agricultural purposes.

In Tps 1 N. Rs 4 & 5 W. I found several springs 2 of sulphur

List of names.

A list of the names of the persons Employed by D. G. Major, U. S. Surveyor, to assist in running, measuring and marking the lines and corners described in the foregoing field notes of the survey of the Extension of the Uintah Principal Base from the corner of Townships 1 North Ranges 1 and 2 West of the Uintah Special Meridian, to the corner of Townships No. 1 North Ranges No. 5 & 6 West in the Territory of Utah, showing the respective capacities in which they were Employed.

J. D. Bradford	in charge of Transit
R. H. Jones	Chain-man
C. W. Butler	Chain-man
C. H. Raymond	Chain man
C. W. Bowen.	Chain man.
Cyril Williams	Flagman
T. E. Wharton.	Mound-man
H. Woodard.	Axe-man

Volume
#
R0270

BLANK

PAGE

Original Affidavits

We hereby certify that we assisted Daniel G. Major, United States Surveyor, in surveying all those parts or portions of the Uintah Principal Base Line, through Range No. 2 West, Range No. 3 West, Range No. 4 West and Range No. 5 West of the Uintah Special Meridian in the Territory of Utah, as are represented in the foregoing field-notes as having been surveyed by him and under his direction; and that said survey has been in all respects, to the best of our knowledge and belief well and faithfully surveyed and the corner monuments established according to the instructions furnished by the Honorable Commissioner General Land Office.

J. A. Bradford in charge of Transit.
E. W. Baker Chain-man
Byrd Williams Flagman
R. H. Jones Chain-man
C. H. Bowne Chain-man
F. E. Gordon Moundman
H. Woodard Axe-man
Chas. H. Raymond Chain-man

Subscribed & sworn to before me this 18th day of November 1882.

Edward Michaelis
Notary Public

BLANK

PAGE

I, Daniel G. Major United States ~~Deputy~~ Surveyor, do solemnly swear that I have in my own proper person, and with the necessary assistance, well, truly, and faithfully executed the supervision of the surveys of that part of the Uintah Principal Base line, through Range No 2, Range No 3, Range No 4 and Range No 5 west of the Uintah Special Meridian on the Uintah Indian Reservation in the Territory of Utah

under my contract with Hon Com. Gen'l Land Office of the United States ~~Surveyor-General for Utah~~, bearing date, February 23rd, 1882; that in making the said survey I have used only such instruments as were approved ~~by the said Surveyor-General~~ exercising due care in the preservation of adjustments of the same; that in using the solar compass I have at no time projected established lines depending for alignment upon the magnetic needle; that I have in all respects complied with the laws of the United States governing public land surveys, the surveying manual, and such additional instructions as have been furnished me by and through the said ~~Surveyor-General~~ Commissioner Gen Land Office relating to the aforesaid survey; that I have thoroughly acquainted my assistants in the field with the nature of their duties under the laws and instructions above mentioned, that to the best of my knowledge and belief all assistants so employed have likewise obeyed the aforesaid laws and instructions, and that the annexed field-notes are the original, true, and correct returns of the said surveys.

Daniel G. Major.

Subscribed and sworn to before me this 18th day of November A. D. 1882.

Edward Michaelis
Notary Public

We,

Axemen and Moundmen in the survey of

hereby certify and solemnly swear that we have carefully and faithfully marked all the true lines and corners of the said surveys upon which measurements are shown upon the diagrams hereto attached, in accordance with instructions and the requirements of the surveying manual.

Subscribed and sworn to before me this

day of *A. D. 188*

Department of the Interior
General Land Office
Washington D.C. Dec 7th 1882

The foregoing field notes of the survey of the Uintah Special Base line [West] Special Meridian [South]. 1st Standard Parallel South and 1st Guide Meridian West in the Uintah Indian Reservation, Utah. Executed by D. G. Major U S Surveyor under his Contract with the Commissioner of the General Land Office dated Feb 23rd 1882, having been critically examined, the necessary corrections and explanations made, the said field notes and the surveys they describe are hereby approved.

[illegible]
Commissioner.

BLANK

PAGE

RECEIVED WITH
SUR.-GEN'L'S LETTER
OF JAN 31 1883

2

5524.40

Original. Apl sent to Indian Office Feby 9/1883

Field Notes
of the
Survey of the
Exterior Boundaries
Section and Subdivisional
Lines
of
Township No. 1 North
of
Range No. 4 West
of the
Uintah Special Meridian
in Utah Territory
as surveyed by
Daniel. Q. Major.
U. S. Surveyor.
under his Contract
dated Feb. 23rd 1882.

Survey Commenced. Sept. 11th 1882.
Survey Completed Nov 2nd 1882.

BLANK

PAGE

Field Notes
of the
Survey of the
Boundary Lines
of
Township No. 1 North.
of
Range No. 14 West.
of the
Uintah Special Meridian
in Utah Territory

BLANK

PAGE

Township 1 North Range 4 West of Uintah Mer.

Chains	

East Boundary.

Survey commenced Sept. 14th 1892 with Stackpole & Kindmann Transit in good adjustment for level, collimation & azimuth. Chain was carefully compared & corrected by Stackpole Standard Steel Tape.

North between Secs 31 & 36.
Var. 16° 35' E

1.56	Top of hill
20.00	In heavily timbered cedar glades.
	Set a sandstone 16x10x 7 ins marked "1/16" on N face in mound of earth 3ft diam at base & 24 ins high for 1/16 sec cor.
40.00	In heavily timbered cedar groves.
	Set a sandstone 10x10x 8 ins marked "1/4" on N face in mound of earth 3ft diam at base & 2ft high for 1/4 sec cor.
60.00	Set a sandstone 11x11x 9 ins marked "1/16" on N face in mound of earth 3ft diam at base & 2ft high for 1/16 sec cor.
80.00	Set a sandstone 13x13x 4 ins marked "IIII" on N face & "IIIII" on E face in mound of earth 3ft diam at base & 2ft high for the corner common to Sections 25, 30, 31 & 36.
	Land rolling & heavily timbered with cedar.
	Soil 2nd rate.

North between Secs. 25 & 30.
Var. 16° 35' E.

20.00	Set a sandstone 14x10x 5 ins marked "1/16" on N face in mound of earth 3ft diam at base & 2ft high for 1/16 sec cor.
	Land level & gently rolling. Soil 1st rate
40.00	Set a sandstone 23x 14x 4 ins marked "1/4" on N face in mound of earth 3ft diam at base & 2ft high for 1/4 sec cor.
	Land level & gently undulating
	Soil 1st rate

Township 1 North Range 4 West of Uintah Mer.d

Chains	
6000	Set a sandstone 20x12x 6ins marked "1/16" on N face in mound of earth 3 ft diam at base & 24 ins high for 1/16 sec cor. Land level & gently rolling prairie. Soil 1st rate
8000	Set a sandstone 17x10x 7ins marked "IIII" on N face & "IIIIII" on E face in mound of earth 3 ft diam at base & 2 ft high for the corner common to Sections 19. 24. 25 & 30. Land prairie & gently undulating Soil 1st rate with fine grass.

North between Secs. 19 & 24.
Var. 16° 30' E.

2000	Set a sandstone 16x10x 7ins marked "1/16" on N face in mound of earth 3 ft. diam at base & 2 ft high for 1/16 section corner.
4000	Set a sandstone 12x12x 7ins marked "1/4" on N face in mound of earth 3 ft diam at base & 2 ft high for 1/4 sec cor.
4600	Broad trail to Uintah Agency. Course E & S E.
6000	Set a sandstone 15x12x 4ins marked "1/16" on N face in mound of earth 3 ft diam at base & 2 ft high for 1/16 sec cor. Rolling prairie. Good grass. Soil 1st rate
8000	Set a sandstone 14x10x 6ins marked "III" on N face & "IIIIII" on E face in mound of earth 3 ft diam at base & 2 ft high for corner common to Sections 13. 18. 19 & 24. Land rolling prairie covered with Excellent grass. Soil 1st rate.

North between Secs. 13 & 18.
Var. 16° 35' E.

2000	Set a sandstone 22x18x 12ins marked "1/16" on N face in mound of earth 3 ft diam at base & 2 ft high for 1/16 sec cor. Land rolling prairie with good grass Soil 1st rate.
4000	Set a sandstone 20x15x 6ins marked "1/4" on N face in mound of earth 3 ft diam at base & 2 ft high for 1/4 sec cor.

Township 1 North Range 4 West of Uintah Mer.

Chains

Land rolling prairie. Excellent grass. Soil 1st rate
6000 Set a sandstone 18 x 10 x 5 ins, marked "1/16" on N face in mound of earth 3 ft diam at base & 2 ft high for 1/16 sec cor.
Land rolling prairie. Excellent grass. Soil 1st rate
8000 Set a sandstone 25 x 12 x 7 ins marked "11" on N face & "III III" on E face in mound of earth 3 ft diam at base & 2 ft high for the corner common to Sections 7. 12. 13 & 18.
Land rolling prairie covered with Excellent grass. Soil 1st rate.

North between Secs. 7 & 12.
Var. 16° 35' E.

2000 Set a sandstone 15 x 12 x 7 ins marked "1/16" on N face in mound of earth 3 ft diam at base & 2 ft high for 1/16 sec cor.
Land rolling prairie. Soil 1st rate
4000 Set a sandstone 16 x 12 x 7 ins marked "1/4" on N face in mound of earth 3 ft diam at base & 2 ft high for 1/4 sec cor.
Land rolling Soil 1st rate. Good grass.
6000 Set a sandstone 21 x 12 x 8 ins marked "1/16" on N face in mound of earth 3 ft diam at base & 2 ft high for 1/16 sec cor.
Ascending land covered with good grass.
8000 Set a sandstone 25 x 9 x 4 ins marked "1" on N face & "III III" on E face in mound of earth 3 ft diam at base & 2 ft high for the corner common to Secs. 1. 6. 7 & 12 situated on slope of large high hill.
Land mountainous, being foot hills of mountains to the North & covered with Excellent grass.
Soil 1st rate.

North between Secs. 1 & 6.
Var. 16° 35' E.

2000 Ascending. Set a sandstone 18 x 10 x 12 ins marked "1/16" on N face in a mound of Earth

Township 1 North Range 4 West of Uintah Mer.

Chains	
	3 ft diam at base & 2 ft high for 1/16 sec cor. Land mountainous with good grass. Soil 1st rate
30 00	Top of long & high ridge
40 00	Set a sandstone 16 x 13 x 9 ins marked "1/4" on N face in mound of earth 3 ft diam at base & 2 ft high for 1/4 sec cor. Land mountainous. Good grass. Soil 1st rate
53.00	Thence descend to ravine. Course S. E.
60 00	Set a sandstone 17 x 11 x 6 ins marked "1/16" on N face in mound of earth 3 ft diam at base & 2 ft high for 1/16 sec cor. situated on slope of ridge Land mountainous. Good grass. Soil 1st rate.
70 00	Top of ridge
80 00	Set a sandstone 20 x 10 x 5 ins marked on the N. E. S. W faces "1/4 1/4" in a mound of earth & stone 36 ins diam at base & 18 ins high for the corner common to Townships 1 & 2 North Ranges 3 & 4 West from which A pine tree 18 ins diam 63 links distant bears S. 5° E., situated on level ground.- Land mountainous covered with Excellent grass. Soil 1st rate, Timber. Large white pine.

North Boundary.

From the corner to Townships 1 & 2 North Ranges 3 & 4 West. Run West on a random line between said Townships, the Magnetic Variation being 16° 35' E.

Set temporary Corners at each 20.00 60 & 80 chains & found the Township line to be 5 miles 79 chains & 78 links long and the Setting to be 120 links South of the Corner on Ouray Meridian common to Townships 1 & 2 North Ranges 1 & 5 West. the Correction for the true line will therefore be 2.0 links North per mile and its Course S. 89° 57' E.

Township 1 North Range 4 West of Uintah Mer.

6 chains	From the corner to Tps 1 & 2 North Rs 4 & 5 West run S. 89° 51' E on a true line between Secs. 6 & 31. Var. 16° 35' E.
10.00	Ascending
19.78	Set a sandstone 16 x 13 x 6 ins marked "1/16" on E face in mound of earth 3 ft diam at base & 2 ft high for 1/16 sec cor situated on West side of ridge. Land mountainous Soil 3d rate
30.00	Steep descent to
32.00	Ravine. Course S.
39.78	Set a sandstone 14 x 12 x 3 ins marked "1/4" on E face in mound of earth 3 ft diam at base & 2 ft high for 1/4 sec cor. situated on side of ridge Land mountainous. Soil 3d rate
57.00	Bottom of ravine. Course S W. thence ascend
59.78	Set a sandstone 12 x 10 x 7 ins marked "1/16" on E face in mound of earth 3 ft diam at base & 2 ft high for 1/16 sec cor situated on West edge of ridge. Course S W. Land mountainous Soil 3d rate Thence over top of ridge to
62.00	East edge of ridge.
79.78	Ravine. Set a sandstone 18 x 10 x 4 ins marked on W face "IIIIII" & on E face "IIIII" in mound of earth 3 ft diam at base & 2 ft high for the corner common to Secs. 5. 6. 31 & 32. situated in a ravine. Land mountainous. Good bunch grass. Soil 3d rate. Timber. White pine of large size. This line runs across foot hills & spurs of mountains to the North.

S 89° 51' E on a true line between Secs. 5 & 32.
Var. 16° 35' E.

Ascend from ravine to

11.00	Top of spur ridge. Course S. S W.
20.00	Set a sandstone 13 x 12 x 5 ins marked

Township 1 North Range 4 West of Uintah Mer.

Chains	
	1/16" on E face in mound of earth 3 ft diam at base & 2 ft high for 1/16 sec cor.
	Land mountainous. Pine timber
	Soil 2d rate
	Thence descend through heavy pine timber to
26.00	Bottom of ravine. Course S.W. Ascend to
37.00	Top of mountain
40.00	Set a sandstone 12x12x 8 ins marked "1/4" on E face in mound of earth 3 ft diam at base & 2 ft high for 1/4 sec cor. situated at head of ravine. Course S.E.
	Land mountainous. Heavy pine timber
	Soil 2d rate
	Thence descend from steep ridge through heavy pine timber to
54.00	Leave timber & descending to
55.00	Ravine. Course S.E.
60.00	Set a sandstone 10x10x 5 ins marked "1/16" on E face in mound of earth 3 ft diam at base & 2 ft high for 1/16 sec cor.
	Land mountainous. Soil 2d rate
80.00	Set a sandstone 15x12x12 ins marked "111111" on N face & "1111" on E face in mound of earth 3 ft diam at base & 2 ft high for the corner common to Secs. 4. 5. 32 & 33.
	Land rough & mountainous. Good grass.
	Soil 2d rate.
	Timber. Large white pine.
	S. 89° 51' E on a true line between Secs. 4 & 33.
	Var. 16° 35' E.
20.00	Set a sandstone 18x10x 6 ins marked "1/16" on E face in mound of earth 3 ft diam at base & 2 ft high for 1/16 sec cor.
	Land mountainous. Soil 1st & 3d rate
40.00	Set a sandstone 15x10x 8 ins marked "1/4" on E face in mound of earth 3 ft diam at base & 2 ft high for 1/4 sec cor. situated on a bluff.
	Land mountainous
	Soil 1st rate

Township 1 North Range 4 West of Uintah Mer

Chains	
6000	Set a sandstone 12x8x8 ins marked "1/16" on E face in mound of earth 3 ft diam at base & 2 ft high for 1/16 sec cor.
	Land mountainous Soil 1st rate
69.00	Descend & Enter dense undertrush.
76.00	Left bank of East branch of Lake Fork. Course S.
76.50	Right bank of Lake Fork. thence through dense willows & net work of beaver dams. to
80.00	Set an aspen post 4 ft long by 5 ins square in a mound of earth 3 ft diam at base & 1 ft high with pits for the corner common to secs. 3. 4. 33 & 34 situated in dense willows.
	Land mountainous
	Soil 1st & 3d rate.
	Dense undergrowth of willows on stream

S 89° 51' E on a line line between Secs. 3 & 34.
Var. 16° 35' E.

	Over level river bottom to
7.00	Foot of steep ridge, thence ascending to
20.00	Set a sandstone 16 x 12 x 10 ins marked "1/16" on E face in mound of earth 3 ft diam at base & 2 ft high for 1/16 sec cor situated on slope of ridge
	Course N & S.
	Land mountainous. Soil 1st rate Ascend
25.00	Top of steep ridge. Course N & S. thence
30.00	Descend to foot ridge & ravine. Course S.
40.00	Set a sandstone 16 x 15 x 10 ins marked "1/4" on E face in mound of earth 3 ft diam at base & 2 ft high for 1/4 sec cor.
	Land mountainous, Soil 1st rate. Ascend
52.00	Top of ridge. Course N & S. thence descend
60.00	Set a sandstone 18 x 10 x 8 ins marked "1/16" on E face in mound of earth 3 ft diam at base & 2 ft high for 1/16 sec cor.
	Land mountainous. Soil 1st rate
72.00	Thence descend to foot of ridge 500 ft high Thence ascend
74.00	Top of ridge. thence descend to
76.00	Foot of ridge & ravine. Course S. thence over bottom of ravine to

Township 1 North Range 4 West of Uintah Mer.

Chains	
78.50	Foot of ridge. Course S. thence ascend abruptly.
80.00	Set a sandstone 20x18x5 ins marked "IIIIII" on A face & "11" on E face in mound of earth 3 ft diam at base & 2 ft high for the Comm common to Secs. 2. 3. 34 & 35. Land rough & mountainous Soil 1st rate
	S. 89° 51' E on a true line bet Secs. 2 & 35. Var. 16° 35 E.
	Ascend sharply to
4.00	Summit of ridge
20.00	Set a sandstone 15x12x6 ins marked "1/16" on E face in mound of earth 3 ft diam at base & 2 ft high for 1/16 sec cor. situated on slope of ridge Land rough & mountainous Soil 2d rate. Thence ascend to
30.00	Top of ridge. Course S. & descend to
39.00	Foot of ridge.
40.00	Set a sandstone 26x20x11 ins marked "1/4" on E face in mound of earth 3 ft diam at base & 2 ft high for 1/4 sec cor. situated on slope of ridge Course S. Land rough & mountainous Soil 2d rate. Thence descend to
45.00	Foot of ridge. Course S.
46.00	Foot of ridge & ravine. Ascend to
57.00	Top of ridge. 400 ft high Course S. E. thence descend to
60.00	Set a sandstone 16x12x5 ins marked "1/16" on E face in mound of earth 3 ft diam at base & 2 ft high for 1/16 sec cor. situated at foot of ridge. Land rough & mountainous. Soil 2d rate. Thence ascend to
65.00	Top of ridge. Course S. E. thence descend
80.00	Set a sandstone 18x12x10 ins marked "IIIII" on A face & on E face "1" in mound of earth 3 ft diam at base & 2 ft high for the Comm common to Secs. 1. 2. 35 & 36.

Township 1 North Range 4 West of Uintah Mer.

Chains	
	Land mountainous Soil 2d rate.
	S. 89° 51' E on a true line bet Secs. 1 & 36. Var. 16° 35' E.
20.00	Set a sandstone 15x11x7 ins marked "1/16" on E face in mound of earth 3 ft diam at base & 2 ft high for 1/16 sec cor. Land mountainous. Good grass. Soil 1st rate. Thence ascend to
38.00	Top of ridge Course N. S.
40.00	Set a sandstone 16x10x8 ins marked "1/4" on E face in mound of earth 3 ft diam at base & 2 ft high for 1/4 sec cor. Land mountainous. Good grass. Soil 1st rate. Thence descend to
46.00	Ravine Course S.S.E.
60.00	Set a sandstone 18x10x9 ins marked "1/16" on E face in mound of earth 3 ft diam at base & 2 ft high for 1/16 sec cor. Land mountainous. Good grass. Soil 1st rate. Thence ascending to
63.00	Bottom of ravine. Course S.S.E. thence ascending gently to
70.00	Top of ridge Course N. S.
80.00	To the corner to Townships 1 & 2 North Ranges 3 & 4 West. Land mountainous with good grass. Soil 1st rate. Sept 18th 1882.

BLANK

PAGE

Field Notes
of the
Survey of the
Section Lines
of
Township No. 1 North
of Range No. 4 West
of the
Uintah Special Meridian
in
Utah Territory

Volume
#
R0270

Original

Township 1 North R.4 West
of Uintah Special Mer.
U. S.



Township 1 North Range 4 West of Uintah Mer.

Chains

Survey commenced Oct. 12th 1882 with Young & Kindmann Transits in good adjustment for level, collimation & azimuth.
The chain was carefully compared & corrected by Stackpole Standard Steel Tape.
Thegin at the comm to Secs. 35 & 36 on the South Boundary of the Township & run

North between Secs. 35 & 36.
Var. 16° 35' E.

20 00 Set a sandstone 16x10x8 ins marked "1/16" on N face in mound of earth 3ft diam at base & 2ft high for 1/16 sec cor
Land rolling. Soil 2nd rate. Cedars.

40 00 Set a sandstone 13x9x8 ins marked "1/4" on N face in mound of earth 3ft diam at base & 2ft high for 1/4 sec cor.
Land rolling. Soil 1st rate. Cedars.

60 00 Set a sandstone 13x8x7 ins marked "1/16" on N face in mound of earth 3ft diam at base & 2ft high for 1/16 sec cor.
Land rolling. Cedar glades. Good grass Soil 2d rate

80 00 Set a sandstone 15x10x10 ins marked "IIIII" on N face & "I" on E face in mound of earth 3ft diam at base & 2ft high for the comm comm to Secs. 25 26. 35 & 36 situated in cedars.
Land rolling. with Cedars.
Good grass.
Soil 1st & 2nd rate.

East on a random line bet Secs. 25 & 36.
Var. 16° 35' E.

10 00 Bottom of hill. thence ascend to
11 00 Top of hill
20 00 Set timporary 1/16 sec cor. Land rolling. Soil 1st rate
40 00 Leave cedars. Set timporary 1/4 sec cor.
Land rolling. Soil 1st rate Sage brush & grass
60 00 Set timporary 1/16 sec cor. Land rolling. Soil 1st rate
80 35 Intersect the East Bdy of Sec 32 links S of the comm to Secs. 25. 30. 31 & 36.
From this comm Inn
S. 89° 51' W on a true line with the same

Township 1 North Range 4 West of Uintah Mer.

Chains	
	ran bet Secs. 25 & 36.
20 00	Set a sandstone 10x10x8 ins marked "1/16" on E face in mound of earth 2 ft diam. at base & 18 ins high for 1/16 sec cor.
40 00	Set a sandstone 15x10x8 ins marked "1/4" on E face in mound of earth 2 1/2 ft diam at base & 18 ins high for 1/4 sec cor.
60 00	Set a sandstone 15x10x6 ins marked "1/16" on E face in mound of earth 2 ft diam at base & 18 ins high for 1/16 sec cor.
80 00	To the corner to secs. 25. 26. 35 & 36. Land rolling. Sage brush & grass. Soil 1st rate.

North between Secs. 25 & 26.
Var. 16° 35' E.

20 00	Set a sandstone 15x9x6 ins marked "1/16" on N face in mound of earth 2 ft diam at base & 12 ins high for 1/16 sec cor. Land rolling. Soil 2d rate
40 00	Set a sandstone 16x12x10 ins marked "1/4" on N face in mound of earth 2 ft diam at base & 18 ins high for 1/4 sec cor. Land level. Soil 1st rate. Thence ascend to
60 00	Set a sandstone 16x11x7 ins marked "1/16" on N face in mound of earth 2 ft diam at base & 12 ins high for 1/16 sec cor. Land rising. Soil 1st rate. Continue ascending
80 00	Set a sandstone 36x30x5 ins marked "IIII" on N face & "I" on East face in mound of earth 3 ft diam at base & 1 1/2 ft high for corner to sections 23. 24. 25 & 26. Land ascending with good grass. Soil 1st rate.

East on a random line bet Secs. 24 & 25.
Var. 16° 35' E.

10 00	Top of hill
20 00	Set temporary 1/16 sec cor. Land rolling Soil 1st rate
40 00	Descend. Set temporary 1/4 sec cor. Rolling Soil 1st rate
	Bottom of hill.
60 00	Set temporary 1/16 sec cor. Land [illegible] Soil 1st rate

Township 1 North Range 4 West of Uintah Mer.d

Chains	
79.72	Intersect the East Bdy of Tp 54 lks South of the corners to Secs. 19. 24. 25 & 30
	From this corner Turn
	S. 89° 37' W on a true line between Secs. 24 & 25 with the same var.
19.93	Set a sandstone 12 x 10 x 5 ins marked "1/16" on E face in mound of earth 2 ft diam at base & 12 ins high for 1/16 sec cor.
39.86	Set a sandstone 12 x 12 x 6 ins marked "1/4" on E face in mound of earth 2 ft diam at base & 18 ins high for 1/4 sec cor.
59.79	Set a sandstone 16 x 12 x 10 ins marked "1/16" on E face in mound of earth 2 ft diam at base & 12 ins high for 1/16 sec cor.
79.72	To the corner to secs. 23. 24. 25 & 26.
	Land rolling with good grass.
	Soil 1st rate.
	North between Secs. 23 & 24.
	Var 16° 35' E.
18.00	Trail to Uintah Agency from Heber. Course E N.E.
20.00	Set a sandstone 15 x 12 x 7 ins marked "1/16" on N face in mound of earth 2 1/2 ft diam at base & 12 ins high for 1/16 sec cor situated on West slope of ridge
	Land mountainous Soil 1st rate.
40.00	Set a sandstone 15 x 12 x 4 ins marked "1/4" on N face in mound of earth 2 ft diam at base & 18 ins high for 1/4 sec cor
	Land mountainous Soil 1st rate
60.00	Set a sandstone 15 x 10 x 8 ins marked "1/16" on N face in mound of earth 2 ft diam at base & 12 ins high for 1/16 sec cor.
	Land mountainous Soil 1st rate
80.00	Set a sandstone 18 x 16 x 6 ins marked "111" on N face & "1" on E face in mound of earth 3 ft diam at base & 2 1/2 ft high for corner to sections 13. 14 23 & 24.
	Land mountainous
	Soil 1st rate
	Fine bunch grass.

11

Township 1 North Range 4 West of Uintah Mer.

Chains	
	East on a random line bet Secs. 13 & 24. Var. 16° 35' E.
10 00	Top of ridge
12.00	Descend
20 00	Set timpsway 1/16 sec cor. Land rolling Soil 1st rate
40 00	Set timpsway 1/4 sec cor. Land rolling Soil 1st rate
60 00	Set timpsway 1/16 sec cor. Land rolling. Soil 1st rate
80 48	Intersect the East Bdy of Tp at 68 links S of the cor to secs 13. 18. 19 & 24. From this corner Trees S. 89° 31' W on a true line between Secs. 13 & 24 with the same var.
20 12	Set a sandstone 20 x 18 x 16 ins marked "1/16" on E face in mound of earth 2 ft diam at base & 12 ins high for 1/16 sec cor.
40 24	Set a sandstone 16 x 16 x 10 ins marked "1/4" on E face in mound of earth 2 ft diam at base & 18 ins high for 1/4 sec cor.
60 36	Set a sandstone 18 x 16 x 12 ins marked "1/16" on E face in mound of earth 2 ft diam at base & 12 ins high for 1/16 sec cor.
80 48	To the corner to secs. 13 14. 23 & 24. Land rolling with fine grass. Soil 1st rate
	North between Secs. 13 & 14. Var. 16° 35' E.
20 00	Ascending to ridge Course N & S. Set a sandstone 18 x 15 x 12 ins marked "1/16" on N face in mound of earth 2 ft diam at base & 12 ins high for 1/16 sec cor situated on West slope of ridge. Land mountainous Soil 2d rate. Grass
40 00	Set a sandstone. 18 x 16 x 12 ins marked "1/4" on N face in mound of earth 2 ft diam at base & 18 ins high for 1/4 sec cor situated on W slope of ridge. Land mountainous with Good grass Soil 2d rate.
60 00	Set a sandstone 16 x 14 x 10 ins, marked "1/16" on N face in mound of earth 2 ft diam at base & 12 ins high for 1/16 sec cor. Land mountainous with Good grass Soil 2d rate.

Chains	
8000	Thence ascending over top of ridge.
	Set a sandstone 14 x 14 x 6 ins marked "11" on N face & "1" on E face in a mound of earth 3 ft diam at base & 2½ ft high for corner to sections 11. 12. 13 & 14.
	Land mountainous with good grass.
	The line passing over West side of ridge
	Soil 2nd rate.
	East on a random line between Secs. 12 & 13.
	Var. 16° 35' E.
	Thence descend to
2000.	Set temporary 1/16 sec cor. Soil 2d rate
4000	Set temporary 1/4 sec cor. Descending Soil 2nd rate
6000	Set temporary 1/16 sec cor. Soil 2nd rate. Good grass
79.84	Intersect the East Bdy of Tp 38 links South of the corner to Secs. 7. 12. 13. & 18.
	From this corner Trun
	S. 89° 44' W on a true line between Secs. 12 & 13 with the same var.
19.96	Set a sandstone 15 x 10 x 5 ins marked "1/16" on E face in mound of earth 2 ft diam at base & 12 ins high for 1/16 sec cor.
39.92	Set a sandstone 12 x 12 x 8 ins marked "1/4" on E face in mound of earth 2 ft diam at base & 18 ins high for 1/4 sec cor.
59.88	Set a sandstone 18 x 12 x 4 ins marked "1/16" on E face in mound of earth 2 ft diam at base & 12 ins high for 1/16 sec cor.
79.84	To the corner to Secs. 11. 12. 13 & 14.
	Land rolling, descending to East & covered with good grass.
	Soil 2d rate.
	North between Secs. 11 & 12.
	Var. 16° 35' E.
2000	Set a sandstone 17 x 15 x 9 ins marked "1/16" on N face in mound of earth 2 ft diam at base & 12 ins high for 1/16 sec cor.
	Land rough & mountainous Soil 2nd rate
4000	Set a sandstone 12 x 6 x 6 ins marked "1/4" on N face in a mound of earth 2 ft

Township 1 North Range 4 West of Uintah Mer.

Chains	
	diam at base 7 18 ins high for 1/4 sec cor. situated on West slope of ridge Land rough & mountainous Soil 2d rate
60 00	Set a sandstone 14 x 10 x 8 ins marked "1/16" on S face in mound of earth 2 ft diam at base & 12 ins high for 1/16 sec cor situated on West slope of ridge Land mountainous with good grass. Soil 2d rate
80 00	Set a sandstone 18 x 16 x 8 ins marked "1" on S face "1" on East face in mound of earth 3 ft diam at base & 2 1/2 ft high for the corner to Sections 1. 2. 11 & 12. Land mountainous with good grass. Line passing over West slope of ridge. Soil 2d rate.

East on random line between Secs. 1 & 12. Var. 16° 30' E.

2.00	Ascend to ridge 7 at
20 00	Descend. Set timpseray 1/16 sec cor. Mountainous
40 00	Set timpseray 1/4 sec cor. Land mountainous
60 00	Set timpseray 1/16 sec cor. Soil 2nd rate. Grass
79.92	Intersect the East. B dy of Tp 3 3 links South of the corner to secs. 1. 6. 7 & 12. Mountainous From this corner run S. 89° 46' W on a true line between Secs. 1 & 12 with the same var.
19.98	Set a sandstone 15 x 10 x 8 ins marked "1/16" on S face in mound of earth 2 ft diam at base & 12 ins high for 1/16 sec cor.
39.96	Set a sandstone 16 x 9 x 7 ins marked "1/4" on E face in mound of earth 2 ft diam at base & 18 ins high for 1/4 sec cor.
59.94	Set a sandstone 13 x 12 x 10 ins marked "1/16" on E face in mound of earth 2 ft diam at base & 12 ins high for 1/16 sec cor.
79.92	To the cor to secs. 1. 2. 11 & 12. Land mountainous. with good grass Soil 2d rate

Township 1 North Range 4 West of Uintah Mer.

Chains	
	North on a random line bet Secs 1 & 2 (Var. 16° 35' E.
20 00	Set temporary 1/16 sec cor. (Mountainous
40 00	Set temporary 1/4 sec cor. Splendid grass.
60 00	Set temporary 1/16 sec cor. in ravine. Course E. & E. Mountainous Fine grass.
80 64	Intersect the North B'dy of Tp 3 2 miles West of the corner to secs. 1. 2. 35 & 36.
	From this corner Run
	S. 0° 14' W on a true line between Secs. 1 & 2 with the same var.
20 64	Set a sandstone 15 x 9 x 7 ins marked "1/16" on N face in mound of earth 2 ft diam at base & 12 ins high for 1/16 sec cor.
40 64	Set a sandstone 20 x 8 x 7 ins marked "1/4" on N face in mound of earth 2 ft diam at base & 18 ins high for 1/4 sec cor.
60 64	Set a sandstone 16 x 10 x 6 ins marked "1/16" on N face in mound of earth 2 ft diam at base & 12 ins high for 1/16 sec cor.
80 64	To the corner to secs. 1. 2. 11 & 12. Land mountainous but covered with splendid grass. Soil 2d rate.
	Dec. 12th 1882.

	From the corner to Secs. 34 & 35 on the South Boundary of the Township Run North between Secs. 34 & 35. (Var. 16° 35' E.
20 00	Set a sandstone 8 x 8 x 8 ins marked "1/16" on N face in mound of earth 2 ft diam at base & 12 ins high for 1/16 sec cor. Land rolling. Soil 1st rate
40 00	Set a sandstone 20 x 18 x 3 ins marked "1/4" on N face in mound of earth 2 ft diam at base & 18 ins high for 1/4 sec cor. Land rolling. Good grass. Cedars Soil 1st rate
60 00	Set a sandstone 9 x 9 x 8 ins marked "1/16" on N face in mound of earth 2 ft diam at base & 12 ins high for 1/16 sec cor. Land rolling. Scattering Cedars. Good grass Soil 1st rate
80 00	Set a sandstone 15 x 10 x 10 ins marked

Township 1 North Range 4 West of Uintah Mer.

Chains	
	"IIII" on N face and "II" on E face in mound of earth 3 ft diam at base & 2½ ft high for the corner to sections 26. 27. 34 & 35. Land rolling with scattering cedars. Good grass. Soil 1st rate.
	East on a random line bet Secs. 26 & 35 Var. 16° 35' E.
16 00	Leave cedars.
20 00	Set temporary ¼16 sec cor. Rolling Soil 1st rate
23.00	Trail to Uintah Course S. N. E.
40 00	Set temporary ¼4 sec cor. Rolling. Soil 1st rate
60 00	Set temporary ¼16 sec cor. Rolling Soil 1st rate
80 12	Intersect the N & S line at 10 links N of the corner to secs. 25. 26. 35 & 36. From this corner Run N 89° 56' W on a true line between Secs. 26 & 35 with the same var.
20 03	Set a sandstone 12 x 11 x 8 ins marked "¼16" on E face in mound of earth 2 ft diam at base & 12 ins high for ¼16 sec cor.
40 06	Set a sandstone 16 x 10 x 6 ins marked "¼4" on E face in mound of earth 2 ft diam at base & 18 ins high for ¼4 sec cor.
60 09	Set a sandstone 15 x 12 x 7 ins marked "¼16" on E face in mound of earth 2 ft diam at base & 12 ins high for ¼16 sec cor
80 12	To the corner to secs. 26. 27. 34 & 35. Land rolling with good grass. Soil 1st rate
	North between Secs. 26 & 27. Var. 16° 35' E.
9.00	Ascent of rolling land to trail. Course N. E.
20 00	Set a sandstone 16 x 10 x 8 ins marked "¼16" on N face in mound of earth 2 ft diam at base & 12 ins high for ¼16 sec cor. Land mountainous
40 00	Set a sandstone 16 x 10 x 6 ins marked ¼4 on N face in mound of earth 2 ft diam at base & 18 ins high for ¼4 sec cor. Land rolling. Cedars. Soil 2d rate
60 00	Set a sandstone 13 x 9 x 8 ins marked "¼16" on N face in a mound of earth 2 ft

Township 1 North Range 4 West of Uintah Mer.

Chains

diam at base 7 12 ins high for 1/16 sec cor.
Land rolling. Soil 1st rate. Ascend over
8000 rolling land. Set a sandstone 36 x 30 x 5 ins
marked "1111" on N face 7 "11" on E face in mound
of earth 3 ft diam at base 7 2½ ft high for corner
to secs. 22 23. 26 7 27. situated on slope of ridge
Course N 7 S.
Land ascending 7 mountainous Good grass.
Soil 1st rate.

East on random line bet Secs. 23 7 26.
Var. 16° 35' E.

2000 Set timpraay 1/16 sec cor. Rolling Soil 1st rate
11000 Set timpraay 1/4 sec cor. Rolling Soil 1st rate
6000 Set timpraay 1/16 sec cor. Rolling. Soil 1st rate
69.00 A spring bears 1 ch. North
8020 Intersect the N 7 S line 25 links North of the
corner to secs. 23. 24. 25 7 26.
From this corner Runs
N 89° 49' W on a true line between Secs. 23 7 26
with the same var.
2005 Set a sandstone 15 x 12 x 3 ins marked "1/16" on E face
in mound of earth 2 ft diam at base 7 12 ins
high for 1/16 sec cor.
11010 Set a sandstone 14 x 12 x 6 ins marked "1/4" on E face
in mound of earth 2 ft diam at base 7 18 ins
high for 1/4 sec cor.
6015 Set a sandstone 14 x 13 x 5 ins marked "1/16" on E
face in mound of earth 2 ft diam at base 7 12
ins high for 1/16 sec cor.
8020 To the corner to secs. 22. 23. 26 7 27
Land gently rolling Good grass.
Soil 1st rate.

North between Secs. 22 7 23.
Var. 16° 35' E.

2000 Set a sandstone 14 x 13 x 6 ins marked "1/16" on N
face in mound of earth 2 ft diam at base 7
12 ins high for 1/16 sec cor.
Land rough 7 mountainous Soil 1st 7 2d rate.
11000 Set a sandstone 16 x 8 x 7 ins marked "1/4" on N
face in a mound of earth 2 ft

Township 1 North Range 4 West of Montana Mer.

Chains	
	diam at base 18 ins high for 1/4 sec cor.
	Land mountainous Good grass Soil 1st rate
6.00	Set a sandstone 16 x 16 x 10 ins marked 1/16 on N face in
	mound of earth 2 ft diam at base 12 ins high for
	1/16 sec cor.
	Land rough mountainous Good grass
8.00	Set a sandstone 18 x 16 x 12 ins marked III on N face
	in mound of earth 3 ft diam at base 2½ ft high
	for the common to sections 14. 15. 22 & 23. also marked
	"11" on E face.
	Land mountainous Good grass
	Soil 1st rate

East on a random line between Secs. 14 & 23.

Var. 16° 35' E.

20.00	Set temporary 1/16 sec cor. Land rolling Soil 1st rate
38.00	Ridge Course N. & S. Descends to
40.00	Set temporary 1/4 sec cor. Land rolling Soil 1st rate
60.00	Set temporary 1/16 sec cor. Rolling land & valley
80.28	Intersect the N. & S. line 3½ links South of the
	common to secs 13. 14. 23 & 24.

From this common Point

S. 89° 44' W. on a true line between Secs. 14 & 23 with the same var.

20.07	Set a sandstone 18 x 16 x 10 ins marked "1/16" on E face in
	mound of earth 2 ft diam at base 12 ins high for
	1/16 sec cor.
40.14	Set a sandstone 16 x 15 x 8 ins marked "1/4" on E face
	in mound of earth 2 ft diam at base 18 ins high
	for 1/4 sec cor.
60.21	Set a sandstone 18 x 15 x 8 ins marked "1/16" on E face
	in mound of earth 2 ft diam at base 12 ins high
	for 1/16 sec cor.
80.28	For the common to secs. 14. 15. 22 & 23.
	Land rolling & valley
	Soil 1st rate.

North between Secs. 14 & 15.

Var. 16° 35' E.

20.00	Set a sandstone 15 x 10 x 6 ins marked 1/16 on N
	face in mound of earth 2 ft diam at base 12
	ins high for 1/16 sec cor.

Township 1 North Range 11 West of Uintah Mer.

Chains.	
	Land rough & mountainous Soil 2d rate
4000	Set a sandstone 18 x 15 x 12 ins marked "1/4" on N face in mound of earth 2 ft diam at base & 18 ins high for 1/4 sec cor.
	Land rough & mountainous. Soil 2nd rate
6000	Set a sandstone 10 x 10 x 8 ins marked "1/16" on N face in mound of earth 2 ft diam at base & 12 ins high for 1/16 sec cor.
	Still ascending over steep ridge diagonally
8000	Set a sandstone 12 x 12 x 8 ins marked "11" on N face & "11" on E face in mound of earth 3 ft diam at base & 2 1/2 ft high for the corner to sections 10. 11 14 & 15. Mountainous
	Land ascending. Rough & mountainous Soil 1st & 2nd rate

East on a random line bet Secs. 11 & 14.
Var. 16° 35' E.

2000	Set temporary 1/16 sec cor. Land rolling
4000	Set temporary 1/4 sec cor. Land gently rolling
6000	Set temporary 1/16 sec cor. Land prairie
8016	Intersect the N & S line 19 links N of the corner to secs. 11. 12. 13 & 14.

From this corner Run
N 89° 52' W on a true line between Secs. 11 & 14 with the same var.

2004	Set a sandstone 17 x 10 x 5 ins marked "1/16" on E face in mound of earth 2 ft diam at base & 12 ins high for 1/16 sec cor.
4008	Set a sandstone 20 x 18 x 12 ins marked "1/4" on E face in mound of earth 2 ft diam at base & 18 ins high for 1/4 sec cor.
6012	Set a sandstone 16 x 16 x 14 ins marked "1/16" on E face in mound of earth 2 ft diam at base & 12 ins high for 1/16 sec cor.
8016	To the corner to secs. 10. 11. 14 & 15. Land undulating with good grass. Soil 1st rate

North between Secs. 10 & 11.
Var. 16° 35' E.

2000	Near top of ridge Set a sandstone 18 x 18 x 14 ins

Township 1 North Range 4 West of Uintah Mer.

Chains

marked "1/16" on N face in mound of earth 2 ft diam at base & 12 ins high for 1/16 sec cor
Land mountainous. Soil 1st rate

4000 Set a sandstone 16 x 12 x 12 ins marked "1/4" on N face in mound of earth 2 ft diam at base & 18 ins high for 1/4 sec cor.
Land mountainous Soil 1st & 2nd rate

6000 Set a sandstone 12 x 10 x 10 ins marked "1/16" on N face in mound of earth 2 ft diam at base & 12 ins high for 1/16 sec cor
Land mountainous Soil 1st rate

8000 Set a sandstone 16 x 14 x 4 ins marked "1" on N face & "11" on E face in mound of earth 3 ft dia at base & 2 1/2 ft high for the corner to sections 2. 3. 10 & 11 situated on N. slope of spur
Land mountainous covered with fine grass.
Soil 1st rate

East on a random line bet Secs. 2 & 11.
Var. 16° 35' E.

2000 Set temporary 1/16 sec cor. Land rolling. Soil 1st rate
4000 Set temporary 1/4 sec cor. Land rolling. Soil 1st rate
6000 Set temporary 1/16 sec cor. Land rolling. Soil 1st rate
8.08 Intersect the N & S line 12 lks South of the corner to secs. 1. 2. 11 & 12. Land rolling Soil 1st rate
From this corner Turn
S. 89° 57' W on a true line between Secs. 2 & 11 with the same var.

2002 Set a sandstone 14 x 12 x 5 ins marked "1/16" on E face in mound of earth 2 ft diam at base & 12 ins high for 1/16 sec cor.

4004 Set a sandstone 12 x 10 x 8 ins marked "1/4" on E face in mound of earth 2 ft diam at base & 18 ins high for 1/4 sec cor.

6006 Set a sandstone 24 x 16 x 3 ins marked "1/16" on E face in mound of earth 2 ft diam at base & 12 ins high for 1/16 sec cor.

8008 To the corner to sections 2. 3. 10 & 11.
High rolling land covered with fine grass.
Soil 1st rate

Chains	
	North on a random line bet. Secs. 2 & 3.
	Var. 16° 35' E.
	Descending ridges & spurs to West
20.00	Set temporary 1/16 sec. cor. Soil 1st rate.
40.00	Set temporary 1/4 sec cor. on East slope of ridge Soil 2d rate. Scattering pines
60.00	Set temporary 1/16 sec cor Mountainous
80.48	Intersect the N. B'dy of the Tp. 52 links W of comm to secs. 4. 5. 34 & 35.
	From this comm I run
	S. 0° 22' W on a true line between Secs. 2 & 3 with the same var.
20.48	Set a sandstone 12 x 11 x 5 ins marked 1/16" on N face in mound of earth 2 ft diam at base & 12 ins high for 1/16 sec cor.
40.48	Set a sandstone 15 x 8 x 6 ins marked 1/4 on N face in mound of earth 2 ft diam at base & 18 ins high for 1/4 sec cor. situated on E slope of ridge
60.48	Set a sandstone 13 x 13 x 8 ins marked 1/16" on N face in mound of earth 2 ft diam at base & 12 ins high for 1/16 sec cor.
80.48	To the comm to secs. 2. 3. 10 & 11.
	Land mountainous & rough, line passing over spurs of ridges. Course N & S.
	Good grass.
	Soil 1st rate.
	Oct. 13th 1882.

	From the comm to secs. 33 & 34 on the South Boundary of the Township I run
	North between Secs. 33 & 34.
	Var. 16° 35' E.
20.00	Set a sandstone 14 x 10 x 8 ins marked 1/16" on N face in mound of earth 2 ft diam at base & 12 ins high for 1/16 sec cor.
	Land rolling. Good grass. Soil 1st rate
40.00	Set a sandstone 8 x 8 x 8 ins marked 1/4 on N face in mound of earth 2 ft diam at base & 18 ins high for 1/4 sec cor.
	Land undulating. Good grass Soil 1st rate
60.00	Set a sandstone 13 x 10 x 6 ins marked 1/16" on N face in a mound of earth 2 ft

Township 1 North Range 4 West of Uintah Mer.

Chains	
	diam at base × 12 ins high for 1/16 sec cor.
71.00	Indian Trail from Steben to Uintah Agency.
80.00	Set a sandstone 16×14×10 ins marked "1111" on A face × "1111" on E face in mound of earth 3 ft diam at base × 2½ ft high for the comm to secs. 27. 28. 33 × 34.
	Land rolling covered with fine grass. Soil 1st rate.
	East on a random line bet Secs. 27 × 34. Var: 16° 35' E.
20.00	Set temporary 1/16 sec cor. Undulating Soil 1st rate
40.00	Set temporary 1/4 sec cor Undulating Soil 1st rate
60.00	Set temporary 1/16 sec cor. Undulating Soil 1st rate
69.00	Indian Trail from Uintah Agency to Steben.
80.04	Intersect the N. line 21 links South of the comm to Secs. 26. 27. 34 × 35. Undulating
	From this comm I run
	S. 89° 51' W on a true line between Secs. 27 × 34 with the same var.
20.01	Set a sandstone 10×10×10 ins marked "1/16" on E face in mound of earth 2 ft diam at base × 12 ins high for 1/16 sec cor.
40.02	Set a sandstone 13×12×11 ins marked "1/4" on E face in mound of earth 2 ft diam at base × 18 ins high for 1/4 sec cor.
60.03	Set a sandstone 12×11×11 ins marked "1/16" on E. face in mound of earth 2 ft diam at base × 12 ins high for 1/16 sec cor.
80.04	To the comm to secs. 27. 28. 33 × 34. Land undulating with good grass Soil 1st rate
	North between Secs. 27 × 28. Var. 16° 35' E.
20.00	Set a sandstone 13×9×6 ins marked "1/16" on N face in mound of earth 2 ft diam at base × 12 ins high for 1/16 sec cor.
	Land rolling. Soil 3rd rate. Ascending
40.00	Set a sandstone 12×8×7 ins marked "1/4" on N face in mound of earth 2 ft diam at base × 18 ins high for 1/4 sec cor

Township 1. North Range 4 West of Uintah Mer

Chains	
	Land rolling & mountainous 2nd rate. Ascend
6.00	Set a sandstone 11x11x11 ins marked "1/16" on N face in mound of earth 2 ft diam at base & 12 ins high for 1/16 sec cor.
	Land mountainous. Ascend to
8.00	Set a sandstone 18x16x10 ins marked for N face "1111" & "111" on E face in mound of earth 3 ft diam at base & 2 1/2 ft high for comm to secs. 21. 22. 27 & 28.
	Land mountainous with scattering cedars. Soil 1st & 2nd rate

East on a random line bet Secs. 22 & 27.
Var. 16° 35' E.

20.00	Set temporary 1/16 sec cor. Soil 2nd rate
40.00	Set temporary 1/4 sec cor. Land rough.
60.00	Ascend through cedars. Set temporary 1/16 sec cor
80.32	Intersect the N. bdry 39 lks W of the comm to secs. 22. 23. 26 & 27. Mountainous

From this comm Jrnr
N 89° 46' W on a true line between Secs. 22 & 27 with the same var.

20.08	Set a sandstone 20x16x8 ins marked "1/16" on E face in mound of earth 2 ft diam at base & 12 ins high for 1/16 sec cor.
40.16	Set a sandstone 18x8x6 ins marked "1/4" on E face in mound of earth 2 ft diam at base & 18 ins high for 1/4 sec cor.
60.24	Set a sandstone 15x10x6 ins marked "1/16" on E face in mound of earth 2 ft diam at base & 12 ins high for 1/16 sec cor.
80.32	To the comm to secs. 21. 22. 27 & 28. Land mountainous, scattering cedars. Soil 2nd rate

North between Secs. 21 & 22.
Var. 16° 35' E.

20.00	Set a sandstone 15x10x6 ins marked "1/16" on N face in mound of earth 2 ft diam at base & 12 ins high for 1/16 sec cor.
	Land rolling Soil 1st rate
40.00	Set a sandstone 26x15x5 ins marked "1/4" on N face in mound of earth 2 ft

Township 1 North Range 4 West of Uintah Mer.

Chains	
	diam at base 18 ins high for 1/4 sec cor
	Land mountainous. Good grass. Soil 1st rate
6000	Set a sandstone 14x14x4 ins marked "1/16" on N face in mound of earth 2 ft diam at base 12 ins high for 1/16 sec cor.
	Land mountainous. Good grass. Soil 1st rate
8000	Set a sandstone 24x20x14 ins marked "111" on N face "111" on East face in mound of earth 3 ft diam at base 2 1/2 ft high for the corner to secs. 15. 16. 21. 22.
	Land mountainous with good grass. Soil 1st rate.

East on a random line bet Secs. 15 & 22.
Var. 16° 35' E.

2000	Set timpsray 1/16 sec cor. Mountainous.
4000	Set timpsray 1/4 sec cor. High & mountainous
6000	Set timpsray 1/16 sec cor. High & mountainous
8036	Intersect the N. S line 44 links North of the corner to secs. 14. 15. 22. 23

From this corner run
N 89° 41' W on a true line between Secs. 15 & 22 with the same var.

2009	Set a sandstone 16x16x10 ins marked "1/16" on E face in mound of earth 2 ft diam at base 12 ins high for 1/16 sec cor.
4018	Set a sandstone 14x14x8 ins marked "1/4" on E face in mound of earth 2 ft diam at base 18 ins high for 1/4 sec cor.
6027	Set a sandstone 20x18x10 ins marked "1/16" on E face in mound of earth 2 ft diam at base 12 ins high for 1/16 sec cor.
8036	To the corner to secs. 15. 16. 21. & 22
	Land high & mountainous with good grass Soil 1st rate.

North between Secs. 15 & 16.
Var. 16° 35' E.

2000	Set a sandstone 18x18x10 ins marked "1/16" on N face in mound of earth 2 ft diam at base 12 ins high for 1/16 sec cor
	Land high & mountainous Soil 1st rate

Township 1 North Range 4 West of Uintah Mer.

Chains	
4000	Set a sandstone 16 x 12 x 10 ins marked "1/4" on N face in mound of earth 2 ft diam at base & 18 ins high for 1/4 sec cor. Land rough
6000	Set a sandstone 16 x 16 x 12 ins marked "1/16" on N face in mound of earth 2 ft diam at base & 12 ins high for 1/16 sec cor. Land rough: mountainous, abundant grass Soil 2d rate. Sage brush.
8000	Set a sandstone 24 x 16 x 4 ins marked "11" on the N face & "111" on the East face in mound of earth 3 ft diam at base & 2½ ft high for corner to secs. 9. 10. 15 & 16. Land mountainous. abundant good grass Soil 1st rate.

East on a random line between Secs. 10 & 15
Var. 16° 35' E.

2000	Set temporary 1/16 sec cor. Rolling
4000	Set temporary 1/4 sec cor. Soil 1st rate
6000	Set temporary 1/16 sec cor. Mountainous
8004	Intersect the N & S line 22 links South of the corner to secs. 10. 11. 14 & 15

From this corner Trun
S. 89° 51' W on a true line between Secs. 10 & 15 with the same var.

2001	Set a sandstone 14 x 14 x 10 ins marked "1/16" on E face in mound of earth 2 ft diam at base & 12 ins high for 1/16 sec cor.
4002	Set a sandstone 18 x 16 x 12 ins marked "1/4" on E face in mound of earth 2 ft diam at base & 18 ins high for 1/4 sec cor.
6003	Set a sandstone 20 x 18 x 10 ins marked "1/16" on E face in mound of earth 2 ft diam at base & 12 ins high for 1/16 sec cor.
8004	To the corner to secs 9. 10. 15 & 16. Land mountainous. Abundant grass Soil 1st rate.

North between Secs. 9 & 10
Var. 16° 35' E.

2000	Set a sandstone 24 x 20 x 18 ins marked "1/16" on N face in mound of earth 2 ft

Township 1 North Range 4 West of Uintah Mer

Links	
	diam at base × 12 ins high for 1/16 sec cor
	Land mountainous Soil 1st rate
40.00	Set a sandstone 22 × 18 × 10 ins marked "1/4" on N face in mound of earth 2 ft diam at base × 1 8 ins high for 1/4 sec cor
	situated on steep side of cliff Mountainous
60.00	Set a sandstone 15 × 8 × 6 ins marked "1/16" on N face in mound of earth 2 ft diam at base × 12 ins high for 1/16 sec cor
	Land rough × mountainous Soil 2d rate
80.00	Set a sandstone 15 × 14 × 4 ins marked "1" on N face × "11" on East face in mound of earth 3 ft diam at base × 2½ ft high for the corner to secs 3. 4. 9 × 10.
	Land high × mountainous with good grass Soil 1st × 2nd rate

East on a random line bet Secs 3 × 10
Var 16° 35' E.

20.00	Set temporary 1/16 sec cor Mountainous
40.00	Set temporary 1/4 sec cor Mountainous
60.00	Set temporary 1/16 sec cor Mountainous
80.20	Intersect the N × S line 31 links S of the corner to secs 2. 3. 10 × 11. Rough × mountainous

From this corner run
S. 89° 47' W on a true line between Secs 3 × 10 with the same var.

20.05	Set a sandstone 15 × 12 × 10 ins marked "1/16" on E face in mound of earth 2 ft diam at base × 12 ins high for 1/16 sec cor
40.10	Set a sandstone 12 × 10 × 8 ins marked "1/4" on E face in mound of earth 2 ft diam at base × 18 ins high for 1/4 sec cor
60.15	Set a sandstone 16 × 12 × 5 ins marked "1/16" on E face in mound of earth 2 ft diam at base × 12 ins high for 1/16 sec cor
80.20	To the corner to secs 3. 4. 9 × 10.
	Land mountainous × covered with good grass Soil 1st × 2nd rate

Township 1 North Range 4 West of Uintah Mer.

Chains	
	North on a random line bet Secs 3 & 4. Var 16° 35' E.
	Descend over rough Country to
9.00	Ravine. Course N. E. thence ascend to
20.00	Set temporary 1/16 sec cor. (Mountainous
40.00	Set temporary 1/4 sec cor on s/pur of ridge Land rough & mountainous Soil 2nd rate
60.00	Set temporary 1/16 sec cor. Land rough & rocky covered with pines. Soil 2nd rate situated on steep hillside
80.32	Intersect the N. Bdy of Tp 4 E of the cor to secs. 3. 4. 33 & 34. From this corner I run S 0° 20' E on a true line between Secs. 3 & 4. with the same var.
20.32	Set a sandstone 18 x 12 x 10 ins marked "1/16" on N face in mound of earth 2 ft diam at base & 12 ins high for 1/16 sec cor
40.32	Set a sandstone 12 x 12 x 4 ins marked "1/4" on N face in mound of earth 2 ft diam at base & 18 ins high for 1/4 sec cor.
60.32	Set a sandstone 13 x 13 x 8 ins marked "1/16" on N face in mound of earth 2 ft diam at base & 12 ins high for 1/16 sec cor.
80.32	To the cor to secs. 3. 4. 9 & 10. Land rough & mountainous with good grass. Pine timber Soil 2nd rate. Oct 14th 1882
	From the corner to secs. 32 & 33 on the South Boundary of the Township I run North between Secs. 32 & 33. Var 16° 35' E.
	Ascend to
20.00	Set a sandstone 17 x 13 x 9 ins marked "1/16" on N face in mound of earth 2 ft diam at base & 12 ins high for 1/16 sec cor. situated on side of bench. Land rolling with good grass & pine white sage. Soil 1st rate
40.00	Set a sandstone 14 x 10 x 4 ins marked "1/4" on N face in a mound of earth 2 ft

Township 1 North Range 4 West of Uintah Mer.

Chains	
	diam at base + 18 ins high for 1/4 sec cor
	Land rolling + level Soil 1st rate
	Descend to ravine
42.00	Indian Trail from Ouray to Uintah Agency
60.00	Set a sandstone 16 x 11 x 5 ins marked "1/16" on E face in mound of earth 2 ft diam at base + 12 ins high for 1/16 sec cor
	Land rolling Soil 1st rate
80.00	Set a sandstone 15 x 10 x 5 ins marked "1111" on N face + "1111" on E face in mound of earth 3 ft dia at base + 2 1/2 ft high for the comm to sections 28. 29. 32 + 33.
	Land level + partly rolling Soil 1st rate
	East on a random line bet secs. 28 + 33. Var. 16° 35' E
20.00	Set temporary 1/16 sec cor. Rolling. Soil 1st rate
40.00	Set temporary 1/4 sec cor. Rolling Soil 1st rate
60.00	Set temporary 1/16 sec cor. Rolling Soil 1st rate
80.16	Intersect the N + S line 26 links N of the comm to secs 27. 28. 33 + 34.
	From this comm run
	N 89° 49' W on a true line between Secs. 28 + 33 with the same var.
20.04	Set a sandstone 15 x 12 x 6 ins marked "1/16" on E face in mound of earth 2 ft diam at base + 12 ins high for 1/16 sec cor.
40.08	Set a sandstone 20 x 18 x 10 ins marked "1/4" on E face in mound of earth 2 ft diam at base + 18 ins high for 1/4 sec cor.
60.12	Set a sandstone 16 x 12 x 6 ins marked "1/16" on E face in mound of earth 2 ft diam at base + 12 ins high for 1/16 sec cor.
80.16	To the comm to secs. 28. 29 32 + 33.
	Land rolling with good grass. Soil 1st rate.
	North between Secs. 28 + 29. Var. 16° 35' E.
5.00	Top of bluff + descend to
8.00	Bottom of bluff thence ridding on bluff to
20.00	Set a sandstone 14 x 9 x 7 ins marked

Township 1 North Range 4 West of Uintah Mer.

Chains	
	1/16" on N face in mound of earth 2 ft diam at base & 12 ins high for 1/16 sec cor. Land rough. Soil 2d rate
40 00	Set a sandstone 15 x 14 x 5 ins marked 1/4 on N face in mound of earth 2 ft diam at base & 18 ins high for 1/4 sec cor. Land gently rolling. Soil 1st rate
60 00	Set a sandstone 15 x 9 x 6 ins marked 1/16 on N face in mound of earth 2 ft diam at base & 12 ins high for 1/16 sec cor. Land rolling. Soil 1st rate
80.00	Set a sandstone 12 x 10 x 5 ins marked "1111" on N face & "1111" on East face in mound of earth 3 ft diam at base & 2½ ft high for the comm to secs. 20 21. 28 & 29. Land rolling. Good grass. Soil 1st rate

East on a random line bet Secs. 21 & 28.
Var. 16° 35' E.

20 00	Set timpsraw 1/16 sec cor. Land rolling
40 00	Set timpsraw 1/4 sec cor. Soil 1st rate
60 00	Set timpsraw 1/16 sec cor. Land rolling Soil 1st rate
80 08	Intersect the N & S line 12.08 chs South of the comm to secs. 21. 22. 27 & 28. From this comm I run S. 89° 55' W on a true line between Secs. 21 & 28 with the same var.
20 02	Set a sandstone 15 x 10 x 6 ins marked 1/16 on E face in mound of earth 2 ft diam at base & 12 ins high for 1/16 sec cor.
40 04	Set a sandstone 16 x 14 x 12 ins marked 1/4 on E face in mound of earth 2 ft diam at base & 18 ins high for 1/4 sec cor
60 06	Set a sandstone 14 x 12 x 10 ins marked 1/16 on E face in mound of earth 2 ft diam at base & 12 ins high for 1/16 sec cor
80 08	To the comm to secs. 20. 21. 28 & 29. Land rolling Soil 1st rate

Township 1 North Range 4 West of Uintah Mer.

Chains	
	North between Secs. 20 & 21. (Var. 16° 35' E.
6 00	East branch of Lake Fork. Beaver dams & swamp. Course S.S.W. down thicket
20 00	Marked & blazed a willow tree 3 ins diam in swamp "16" on N face for 1/16 sec cor. thence through down underbrush
24.00	Leave underbrush.
40 00	Set a sandstone 24 x 20 x 15 ins marked "1/4" on N face in mound of earth 2 ft diam at base & 18 ins high for 1/4 sec cor. situated on edge of bluffs to river Thence ascend very rough & mountainous country
60 00	Set a sandstone 15 x 12 x 6 ins marked "16" on N face in mound of earth 2 ft diam at base & 12 ins high for 1/16 sec cor.
80 00	Set a sandstone 16 x 10 x 6 ins marked on N face "III" & on E face "IIII" in mound of earth 3 ft diam at base & 2½ ft high for the corner to sections 16. 17. 20 & 21. Land mountainous & heavy underbrush along creek bottom. Soil 1st rate
	East on a random line between Secs. 16 & 21. (Var. 16° 35' E.
	Descending & at
20 00	Set timber 1/16 sec cor. Land mountainous
26 00	Top of bluffs. 40 ft high
33.00	East branch Lake Fork. Course S.W. 70 links wide Thence through underbrush to
40 00	Set timber 1/4 sec cor. Soil 1st rate
60 00	Set timber 1/16 sec cor. Soil 1st rate
50 12	Intersect the N & S line 18 links North of the corner to secs. 15. 16 21 & 22. Thence this corner Run N 89° 55' W on a true line between Secs 16 & 21 with the same var.
26 13	Set a sandstone 11 x 10 x 5 ins marked "16" on E face in mound of earth 2 ft diam at base & 12 ins high for 1/16 sec cor.
40 06	Set a sandstone 10 x 9 x 6 ins marked "4" on E face in mound of earth 2 feet

Township 1 North Range 4 West of Uintah Mer

Chains	
	diam at base 18 ins high for 1/4 sec cor.
60.00	Set a sandstone 18x10x4 ins marked "1/16" on E face in mound of earth 2 ft diam at base 12 ins high for 1/16 sec cor.
80.12	To the corner to secs 16. 17. 20 & 21. Land mountainous thick underbrush. Soil 1st rate.

North between Secs. 16 & 17.
Var. 16° 35' E.

20.00	Set a sandstone 13x12x5 ins marked "1/16" on N face in mound of earth 2 ft diam at base 12 ins high for 1/16 sec cor. Land rolling. Soil 1st rate
40.00	Set a sandstone 13x10x3 ins marked "1/4" on N face in mound of earth 2 ft diam at base 18 ins high for 1/4 sec cor. Land rolling. Soil 1st rate
60.00	Set a sandstone 10x10x8 ins marked "1/16" on N face in mound of earth 2 ft diam at base 12 ins high for 1/16 sec cor. Land rolling. Soil 1st rate
80.00	Set a sandstone 15x12x6 ins marked "11" on N face in mound of earth 3 ft diam at base 2½ ft high, marked "1111" on E face. For cor to secs. 8. 9. 16 & 17. Land high & mountainous Soil 1st rate.

East on a random line bet Secs. 9 & 16.
Var 16° 35' E.

20.00	Set temporary 1/16 sec cor. Mountainous
29.00	Edge of bluffs of Lake Fork Descend
40.00	Set temporary 1/4 sec cor. Mountainous
41.00	East branch Lake Fork. Course S.S. E. 1 ch wide Thence through dense underbrush to
50.00	Bluffs. thence ascend to
60.00	level. Set temporary 1/16 sec cor. Mountainous
62.00	Ascend steep bluffs.
80.24	Intersect the N. & S. line 28 links North of the corner to secs. 9. 10 15 & 16. From this corner Trees
	N. 89° 48' W. on a true line between Secs. 9 & 16

13 Township 1 North Range 4 West of Uintah Mer.

Chains	
	with the same var.
20.06	Set a sandstone 12x12x8 ins marked "1/16" on E face in mound of earth 2 ft diam at base & 12 ins high for 1/16 sec cor.
40.12	Blazed & marked a pine tree 4 ins diam "1/4" for 1/4 sec cor.
60.18	Set a sandstone 18x12x9 ins marked "1/16" on E face in mound of earth 2 ft diam at base & 12 ins high for 1/16 sec cor.
80.24	To the corner to secs. 8. 9. 16 & 17. Land mountainous & heavy underbrush in valley. Soil 1st rate.

North between Secs. 8 & 9.
Var. 16° 35' E.

20.00	Set a sandstone 15x12x7 ins marked "1/16" on N face in mound of earth 2 ft diam at base & 12 ins high for 1/16 sec cor. Land high & mountainous Soil 1st rate
40.00	Set a sandstone 14x9x8 ins marked "1/4" on N face in mound of earth 2 ft diam at base & 18 ins high for 1/4 sec cor. Land high & mountainous Soil 1st rate
60.00	Set a sandstone 15x10x10 ins marked "1/16" on N face in mound of earth 2 ft diam at base & 12 ins high for 1/16 sec cor. Land rough & mountainous. Soil 1st rate
80.00	Set a sandstone 25x15x15 ins marked "1" on N face in mound of earth 3 ft diam at base & 2 ft high also "1111" on E face for corner to secs 4. 5. 8 & 9. Land high & mountainous. The line passes diagonally over spurs of mountains from North Soil 1st rate.

East on a random line bet Secs. 4 & 9.
Var. 16° 35' E.

20.00	Set temporary 1/16 sec cor. Land mountainous
34.00	Bluffs of Lake Fork. thence descend to
36.00	East branch Lake Fork. Course S 8 W. 9 links wide
40.00	Set temporary 1/4 sec cor. Land rough and heavy underbrush in creek bottom

Chains	
60.00	Set temporary 1/16 sec cor.
	Creek bottom. Heavy underbrush. Soil 1st rate.
74.00	Ravine. Course W. S W., ascend bluffs to
80.18	Intersect the N. line 31 links South of the corner to Secs. 3. 4. 9. & 10.
	From this corner I run
	S. 89° 44' W on a true line between Secs. 4 & 9 with the same var.
20.04	Set a sandstone 14 x 13 x 7 ins marked "1/16" on E face in mound of earth 2 ft diam. at base & 12 ins high for 1/16 sec cor.
40.09	Set a sandstone 12 x 10 x 8 ins marked "1/4" on E face in mound of earth 2 ft diam at base & 18 ins high for 1/4 sec cor.
60.14	Set a sandstone 14 x 12 x 5 ins marked "1/16" on E face in mound of earth 2 ft diam at base & 12 ins high for 1/16 sec cor.
80.18	To the corner to secs. 4. 5. 8 & 9.
	Land mountainous & heavy underbrush in valley. Soil 1st rate.

North on a random line bet Secs. 4 & 5.
Var. 16° 35' E.

	Ascend
20.00	Set temporary 1/16 sec cor. Mountainous. Grass.
28.00	Ascend over sharp mountains & descend to
40.00	Set temporary 1/4 sec cor. Good grass.
52.00	Ravine. Course S E. thence ascend to
60.00	Set temporary 1/16 sec cor. Some pines
80.40	Intersect the North Boundary of Tp 3 S Rge 4 E of the corner to secs. 4. 5. 32 & 33.
	From this corner I run
	S. 0° 16' E on a true line between Secs. 4 & 5 with the same var.
20.40	Set a sandstone 18 x 10 x 8 ins marked "1/16" on N face in mound of earth 2 ft diam at base & 12 ins high for 1/16 sec cor.
40.40	Set a sandstone 16 x 11 x 4 ins marked "1/4" on N face in mound of earth 2 ft diam at base & 18 ins high for 1/4 sec cor.
60.40	Set a sandstone 19 x 15 x 5 ins marked "1/16" on N face in mound of earth 2 ft

Township 1 North Range 4 West of Uintah Mer.d

Chains	
	diam at base & 12 ins high for 1/16 sec cor.
8040	To the corner to secs. 4. 5. 8 & 9.
	Land high & mountainous with scattering pines.
	Soil 1st rate.
	Oct. 15th 1882.
	From the corner to secs. 31 & 32 on the South Boundary of the Tip Trun
	North between Secs. 31 & 32.
	Var. 16° 35' E.
	Ascend steep ridge to
20.00	Set a sandstone 18 x 10 x 8 ins marked 1/16" on N face in mound of earth 2 ft diam at base & 12 ins high for 1/16 sec cor.
	Land mountainous. Soil 2d rate. Descend
40 00	Set a sandstone 18 x 12 x 5 ins marked "1/4" on N face in mound of earth 2 ft diam at base & 12 ins high for 1/4 sec cor.
	Land mountainous & descending. Soil 2nd rate.
42.00	Small ravine. Course E. N. E. & ascend small spur & descent to ravine & trail to Uintah Course E.
	Thence ascend over spur or ridge. Course E.
60 00	Set a sandstone 25 x 15 x 7 ins marked "1/16" on N face in mound of earth 2 ft diam at base & 12 ins high for 1/16 sec cor.
	Land 1st rate for wood, grass & water.
	Soil 1st rate Mountainous, thence descend
80 00	Set a sandstone 25 x 15 x 7 ins marked "11111" on N face & "11111" on E face in mound of earth 3 ft diam at base & 2 1/2 ft high for corner to secs 29. 30. 31 & 32.
	Land mountainous with abundant grass.
	Soil 1st & 2nd rate.
	East on a random line bet Secs. 29 & 32.
	Var. 16° 35' E.
9 30	Top of bluff. 60 ft high
12 00	Bottom of bluff & W. branch Lake Fork. S.S.E. width 60 lks
20 00	Set a cottonwood post 3 1/2 ft long by 3 1/2 ins square for temporary 1/16 sec cor. Heavy underbrush
40 00	Set temporary 1/4 sec cor Heavy underbrush

Chains	
4008	East branch Lake Fork. Course SSW. width 8 olks
	Thence through dense underbrush to
6000	Set temporary 1/16 sec cor.
8014	Intersect the N. Sline 25 links South of the
	corner to secs. 28. 29 32 & 33.
	From this corner Trun
	S. 89° 49' W on a true line between Secs 29 & 32
	with the same var.
2003	Set a sandstone 20 x 10 x 10 ins marked "1/16" on E
	face in mound of earth 2 ft diam at base & 12
	ins high for 1/16 sec cor.
4007	Set a cottonwood post. 3 1/2 ft long by 3 1/2 ins sqr
	marked "1/4" on E face in mound of earth 2 1/2
	ft high by 2 1/2 ft. diam at base with pits
	for 1/4 sec cor.
6011	Set a cottonwood post. 3 ft long by 3 1/2 ins. sqr
	marked "1/16" on E face in mound of earth 2 1/2 ft high
	by 2 1/2 ft diam at base for 1/16 sec cor.
8014	To the corner to secs. 29. 30. 31 & 32.
	Land rough & dense underbrush in creek bottom
	Soil 1st & 2nd rate.

West on a random line bet Secs. 30 & 31.
Var. 16° 35' E.

800	Ascend steep ridge
2000	Set temporary 1/16 sec cor. Mountainous
40.00	Set temporary 1/4 sec cor. Mountainous
4200	Ascend steep ridge
6000	Set temporary 1/16 sec cor. Mountainous
79.89	Intersect the West B'dy of Tp 17 links S
	of the corner to secs. 25 30. 31 & 36.
	From this corner Trun
	S. 89° 53' E on a true line between Secs. 30 & 31
	with the same var.
19.89	Set a sandstone 14 x 11 x 6 ins marked "1/16" on E
	face in mound of earth 2 ft diam at base & 12
	ins high for 1/16 sec cor.
39.89	Set a sandstone 13 x 12 x 4 ins marked "1/4" on E
	face in mound of earth 2 ft diam at base & 18
	ins high for 1/4 sec cor.
59.89	Set a sandstone 12 x 12 x 5 ins marked "1/16" on E
	face in mound of earth 2 ft diam

Township 1 North Range 4 West of Uintah Mer.

Chains	
	diam at base, 12 ins high for 1/16 sec cor.
79 89	To the comm to secs. 29. 30 31. 32.
	Land mountainous
	Soil 1st rate.

North between Secs. 29, 30.
Var. 16° 35' E.

16 00	Ascend precipitous bluffs of river.
17.00	Bottom of bluffs, valley of river, thence to
20 00	Set a sandstone 16x11x 7 ins marked "1/16" on N face in mound of earth 2 ft diam at base, 12 ins high for 1/16 sec cor.
21.00	Cache Fork. West branch. Comm SS E. width 60 lks
30 00	Cache Fork. West branch. Comm SS N. width 70 lks
32 50	Cache Fork West branch Comm SS E. width 65 lks
38.00	Ascend to bluffs
40 00	Set a sandstone 16x16x8 ins marked "1/4" on N face in mound of earth 2 ft diam at base, 18 ins high for 1/4 sec cor.
	Land covered with cottonwood, thickets. Ascend
60 00	Set a sandstone 12x12x4 ins marked "1/16" on N face in mound of earth 2 ft diam at base, 12 ins high for 1/16 sec cor.
	Land mountainous Soil 1st rate
80 00	Set a sandstone 20x18x10 ins marked "1111" on N face, "1111" on E face in mound of earth 3 ft diam at base, 2 1/2 ft high for comm to secs. 19. 20. 29, 30.
	Land mountainous, dense underbrush in valley
	Soil 1st, 2nd rate.

East on a random line bet Secs. 20 & 29.
Var. 16° 35' E.

20 00	Set temporary 1/16 sec cor. Ascending to
40 00	Set temporary 1/4 sec cor. on ridge N. & S.
60 00	Set temporary 1/16 sec cor. on slope to East.
67.00	Bluffs of Cache Fork.
74.00	East branch Cache Fork. Comm SS W. width 80 lks
80 22	Intersect the N. & S. line 29 links South of the Comm to secs. 20. 21. 28 & 29.

From the Comm Cor
N. 89° 45' W on a true line between Secs. 20 & 29

10 chains	with the same var.
2 00.5	Set a sandstone 17x7x7 ins marked "1/16" on E face in mound of earth 2 ft diam at base & 12 ins high for 1/16 sec cor.
4 0.11	Set a sandstone 16x16x10 ins marked "1/4" on E face in mound of earth 2 ft diam at base & 18 ins high for 1/4 sec cor
6.0 17	Set a sandstone 20x6x5 ins marked "1/16" on E face in mound of earth 2 ft diam at base & 12 ins high for 1/16 sec cor.
8 0 22	To the cor to Secs. 19. 20. 29 & 30. Land mountainous Soil 1st & 2nd rate.
	(West on a random line bet Secs. 19 & 30. Var 16° 35' E.
6 0 0	Edge of bluffs & descend
20 0 0	Set timpsray 1/16 sec cor. Mountainous
22 6 0	Edge of bluffs & descend to
23.55	West branch Lake Fork. Course S S W. width 110 lks
31.00	West branch Lake Fork. Course E. width 2 chs.
36 0 0	Lake streams & ascend to
39.00	Low bluffs of river.
40 0 0	Set timpsray 1/4 sec cor. Land broken
60 0 0	Set timpsray 1/16 sec cor. Mountainous
79.81	Intersect the West B'dy of T'p 26 chs N of the cor to secs 19. 24. 25 & 30 From this corner I run N 89° 49' E on a true line between Secs. 19 & 30 with the same var.
19.81	Set a sandstone 13x11x8 ins marked "1/16" on E face in mound of earth 2 ft diam at base & 12 ins high for 1/16 sec cor.
39.81	Set a sandstone 12x10x5 ins marked "1/4" on E face in mound of earth 2 ft diam at base & 18 ins high for 1/4 sec cor.
59.81	Set a sandstone 20x18x8 ins marked "1/16" on E face in mound of earth 2 ft diam at base & 12 ins high for 1/16 sec cor.
79.81	To the corner to secs. 19. 20. 29 & 30. Land mountainous & broken. Good grass Soil 1st & 2nd rate

Township 1 North Range 4 West of Uintah Mer.

Chains	
	North between Secs. 19 & 20. Var. 16° 35' E.
2000	Set a sandstone 16 x 10 x 8 ins marked "1/16" on N face in mound of earth 2 ft diam at base & 12 ins high for 1/16 sec cor. Land high & mountainous Soil 1st rate
4000	Set a sandstone 20 x 15 x 10 ins marked "1/4" on N face in mound of earth 2 ft diam at base & 18 ins high for 1/4 sec cor. Land rolling. Good grass. Soil 1st rate. Descend
6000	Set a sandstone 18 x 18 x 8 ins marked "1/16" on N face in mound of earth 2 ft diam at base & 12 ins high for 1/16 sec cor. situated at foot of ridge. Good grass. Land rocky & mountainous Soil 1st & 2d rate Ascend
8000	Set a sandstone 16 x 10 x 6 ins marked "111" on N face & "1111" on E face in mound of earth 3 ft diam at base & 2 1/2 ft high for Comm to secs. 17. 18 19 & 20 situated in depression. Land rough & mountainous. Good grass. Soil 1st & 2nd rate
	East on a random line bet Secs. 17 & 20 Var. 16° 35' E.
2000	Set temporary 1/16 sec cor. on low ridge
4000	Set temporary 1/4 sec cor. Land rolling Soil 1st rate
6000	Set temporary 1/16 sec cor. Land rolling Good grass
8002	Intersect the N. & line 10 lnks South of the comm to secs. 16. 17. 20 & 21. From this comm I run S. 89° 56' W on a true line between Secs. 17 & 20 with the same var.
2000	Set a sandstone 18 x 16 x 10 ins marked "1/16" on E face in mound of earth 2 ft diam at base & 12 ins high for 1/16 sec cor.
4001	Set a sandstone 16 x 16 x 6 ins marked "1/4" on E face in mound of earth 2 ft diam at base & 18 ins high for 1/4 sec cor.
6002	Set a sandstone 18 x 14 x 4 ins marked "1/16" on E face in mound of earth 2 ft diam at base & 12 ins high for 1/16 sec cor.
8002	To the Comm to secs. 17 18. 19 & 20

Chains	
	Land rolling. Good grass Soil 1st rate
	West on a random line bet Secs. 18 & 19. Var. 16° 35' E.
	Ascend to
10.00	On ridge & descend to
20.00	Set timpsway 1/16 sec cor. Mountainous
40.00	Set timpsway 1/4 sec cor. Soil 1st rate
42.00	Descend bluffs to
52.50	West branch Lake Fork Course Wly & width 90 lks
60.00	Set timpsway 1/16 sec cor. Land rough
61.75	West branch Lake Fork width 1 ch. 15 lks Course S E
66.00	Ascend bluffs.
79.69	Intersect the West Bdy of Tp 2 lks S of the corner to secs. 13. 18. 19 & 24.
	From this corner run
	N 89° 51' E on a true line between Secs. 18 & 19 with the same var.
19.69	Set a sandstone 18 x 12 x 12 ins marked "1/16" on E face in mound of earth 2 ft diam at base & 12 ins high for 1/16 sec cor.
39.69	Set a sandstone 17 x 16 x 8 ins marked "1/4" on E face in mound of earth 2 ft diam at base & 18 ins high for 1/4 sec cor.
59.69	Set a sandstone 14 x 14 x 10 ins marked "1/16" on E face in mound of earth 2 ft diam at base & 12 ins high for 1/16 sec cor.
79.69	To the corner to secs. 17. 18. 19 & 20.
	Land mountainous & broken. Good grass Soil 1st & 2nd rate.
	North between Secs. 17 & 18. Var. 16° 35' E.
20.00	Set a sandstone 20 x 19 x 12 ins marked "1/16" on N face in mound of earth 2 ft diam at base & 12 ins high for 1/16 sec cor.
	Land mountainous. Good grass Soil 1st rate
40.00	Set a sandstone 16 x 14 x 10 ins marked "1/4" on N face in mound of earth 2 ft diam at base & 18 ins high for 1/4 sec cor.
60.00	Set a sandstone 16 x 10 x 6 ins marked

Chains

1/16" on N face in mound of earth 2 ft diam at base & 12 ins high for 1/16 sec cor.
situated on West slope of ridge
Land mountainous Good grass Soil 1st rate.

8000 Set a sandstone 16 x 12 x 6 ins marked "11" on N face & "11111" on E face in mound of earth 3 ft diam at base & 2½ ft high for corner to sections 7. 8 17 & 18 situated on high ridge
Land high & mountainous Abundant grass.
Soil 1st rate.

Oct. 17th 1882.

East on a random line between Secs. 8 & 17.
Var. 16° 35' E.

15.00 Summit of ridge. Course N & S.
2000 Set temporary 1/16 sec cor. Mountainous
3000 Descend from ridge to
4000 Set temporary 1/4 sec cor. on slope of ridge.
6000 Set temporary 1/16 sec cor. Mountainous
8010 Intersect the N & S line 27 links North of the corner to secs. 8. 9. 16 & 17. Land rough.
From this corner Turn
N. 89° 48' W on a true line between Secs. 8 & 17 with the same var.
2002 Set a sandstone 17 x 8 x 6 ins marked "1/16" on E face in mound of earth 2 ft diam at base & 12 ins high for 1/16 sec cor.
4005 Set a sandstone 15 x 12 x 4 ins marked "1/4" on E face in mound of earth 2 ft diam at base & 18 ins high for 1/4 sec cor.
6005 Set a sandstone 18 x 9 x 8 ins marked "1/16" on E face in mound of earth 2 ft diam at base & 12 ins high for 1/16 sec cor.
80.10 To the corner to secs 7. 8. 17 & 18
Land high & mountainous Covered with good grass
Soil 1st rate.

West on a random line bet Secs. 7 & 18
Var. 16° 35' E.

1800 Descend from high ridge to ravine
2000 Set temporary 1/16 sec cor. Mountainous
Thence ascend to bluffs

Township 1 North Range 4 West of Uintah Mer.

Chains	
40.00	Set temporary 1/4 sec cor. Mountainous. Thence ascend over ridge & descend
60.00	Set temporary 1/16 sec cor. Mountainous.
62.00	Thence descend to ravine & ascend to bench
79.77	Intersect the West B'dy of the Tp. 34 links South of the comm to secs. 7. 12. 13 & 18. High & mountainous. From this comm Tree S. 89° 45' E on a true line between Secs 7 & 18 with the same var.
19.77	Set a sandstone 20 x 11 x 6 ins marked "1/16" on E face in mound of earth 2 ft diam at base & 12 ins high for 1/16 sec cor.
39.77	Set a sandstone 16 x 8 x 8 ins marked "1/4" on E face in mound of earth 2 ft diam at base & 18 ins high for 1/4 sec cor.
59.77	Set a sandstone 14 x 9 x 9 ins marked "1/16" on E face in mound of earth 2 ft diam at base & 12 ins high for 1/16 sec cor.
79.77	To the comm to secs. 7. 8. 17 & 18. Land high & mountainous abundant good grass Soil 1st rate.

North between Secs. 7 & 8.
Var. 16° 35' E.

1800	Descending to ravine. Course S W. & ascend
2000	Set a sandstone 16 x 12 x 8 ins marked "1/16" on N face in mound of earth 2 ft diam at base & 12 ins high for 1/16 sec cor. Ascending to ridge. Course S S W.
4000	Set a sandstone 20 x 20 x 5 ins marked "1/4" on N face in mound of earth 2 ft diam at base & 18 ins high for 1/4 sec cor. Land high & mountainous Soil 1st rate Thence descend to sag in mountains
6000	Set a sandstone 16 x 14 x 4 ins marked "1/16" on N face in mound of earth 2 ft diam at base & 12 ins high for 1/16 sec cor. Land high & mountainous Soil 1st rate
69.00	Ravine S S W. thence ascend to
8000	Set a sandstone 18 x 12 x 10 ins marked "1" on N face & "IIIII" on E face in a mound

Township 1 North Range 4 West of Uintah Mer.

Chains	
	of earth 3 ft diam at base x 2½ ft high for cor to secs. 5. 6. 7 x 8. Land high & mountainous Good grazing Soil 1st rate
	East on a random line bet Secs. 5 x 8. Var 16° 35' E.
8.50	Descend from ridge to ravine. Course S S W.
14 00	& ascend to ridge & descend to
20 00	Set timp x pray 1/16 sec cor. Land mountainous
40 00	Set timp x pray 1/4 sec cor. Land rough. Thence over spur ridge from North to
60 00	Set timp x pray 1/16 sec cor. Land mountainous
76 00	Bluffs Course N x S
80 26	Intersect the N x S line 4 4 links South of the comm to secs. 4. 5. 8 x 9. Land rough. From this comm I run S. 89° 41' W on a true line between Secs. 5 x 8 with the same var.
20 06	Set a sandstone 10 x 10 x 9 ins marked "1/16" on E face in mound of earth 2 ft diam at base x 12 ins high for 1/16 sec cor.
40 13	Set a sandstone 11 x 8 x 8 ins marked "1/4" on E face in mound of earth 2 ft diam at base x 18 ins high for 1/4 sec cor.
60 20	Set a sandstone 12 x 10 x 9 ins marked "1/16" on E face in mound of earth 2 ft diam at base x 12 ins high for 1/16 sec cor.
80 26	To the comm to secs. 5. 6. 7 x 8. Land high & mountainous, the line passing over spurs of ridges to the North. Good grass Soil 1st rate.
	West on a random line between Secs 6 x 7. Var. 16° 35' E.
	Descend from ridge to
20 00	Set timp x pray 1/16 sec cor. on W slope of ridge descend
22.00	to ravine. Course S thence ascend
40 00	Set timp x pray 1/4 sec cor. on high ridge & descend
60 00	Set timp x pray 1/16 sec cor. on side of steep ridge.
62 00	Deep ravine. Course S
64 00	Ascend spur of ridge from North & descend to

Township 1 North Range 4 West of Mintah Mer.

Chains	
69.00	Ravine. Course S.S.E. thence ascend to
79.58	Intersect the West Bdy of Tp 33 links N of the comm to secs. 1. 6. 7. 12
	From this comm I run
	N. 89° 46' E on a true line between Secs. 6 & 7 with the same var.
19.58	Set a sandstone 13x8x8 ins marked "1/6" on E face in mound of earth 2 ft diam at base & 12 ins high for 1/6 sec cor.
39.58	Set a sandstone 18x7x7 ins marked "1/4" on E face in mound of earth 2 ft diam at base & 18 ins high for 1/4 sec cor.
59.58	Set a sandstone 15x15x8 ins marked "1/6" on E face in mound of earth 2 ft diam at base & 12 ins high for 1/6 sec cor.
79.58	To the comm to secs. 5. 6. 7. 8.
	Land high & mountainous covered with grass
	Soil 1st rate

North on a random line between Secs. 5 & 6.
Var. 16° 35' E.

	Thence ascend sharply to
20.00	Set timpsraay 1/16 sec cor on high ridge from North Land high & mountainous, abundance of bunch grass
	Thence ascending ridge to
40.00	Set timpsraay 1/4 sec cor High & mountainous
	Thence descend to
44.50	Ravine. Course S.S.W. and ascend to
60.00	Set timpsraay 1/16 sec cor. Land mountainous
	Thence descend to
80.50	Intersect the North Boundary of Township 53 links West of the comm to secs. 5. 6. 31 & 32.
	From this comm I run
	S. 0° 23' W on a true line between Secs. 5 & 6 with the same var
20.50	Set a sandstone 18x10x9 ins marked "1/6" on N face in mound of earth 2 ft diam at base & 12 ins high for 1/6 sec cor.
40.50	Set a sandstone 12x12x10 ins marked "1/4" on N face in mound of earth 2 ft diam at base & 18 ins high for 1/4 sec cor.
60.50	Set a sandstone 14x10x10 ins marked

Township 1 North Range 4 West of Uintah Mer.

Chains	16 in N face in mound of earth 2 ft diam at base, 12 in high for 16 sec cor.
50.50	To the comm to secs. 5. 6. 7, 8. to and high mountainous clothed with an abundance of good grass. Soil 1st rate Timber. White pine . . . Scattering groves Oct. 18th 1882.

Field Notes
of the
Survey of the
Subdivisional 1/4 and 1/16
Section Lines
of
Township No. 1 North
of
Range No. 4 West
of the
Uintah Special Meridian
in
Utah Territory

54 Original [4—590.]

Township No. 1 North Range No. 4 West Uintah Special Mer. U. S.

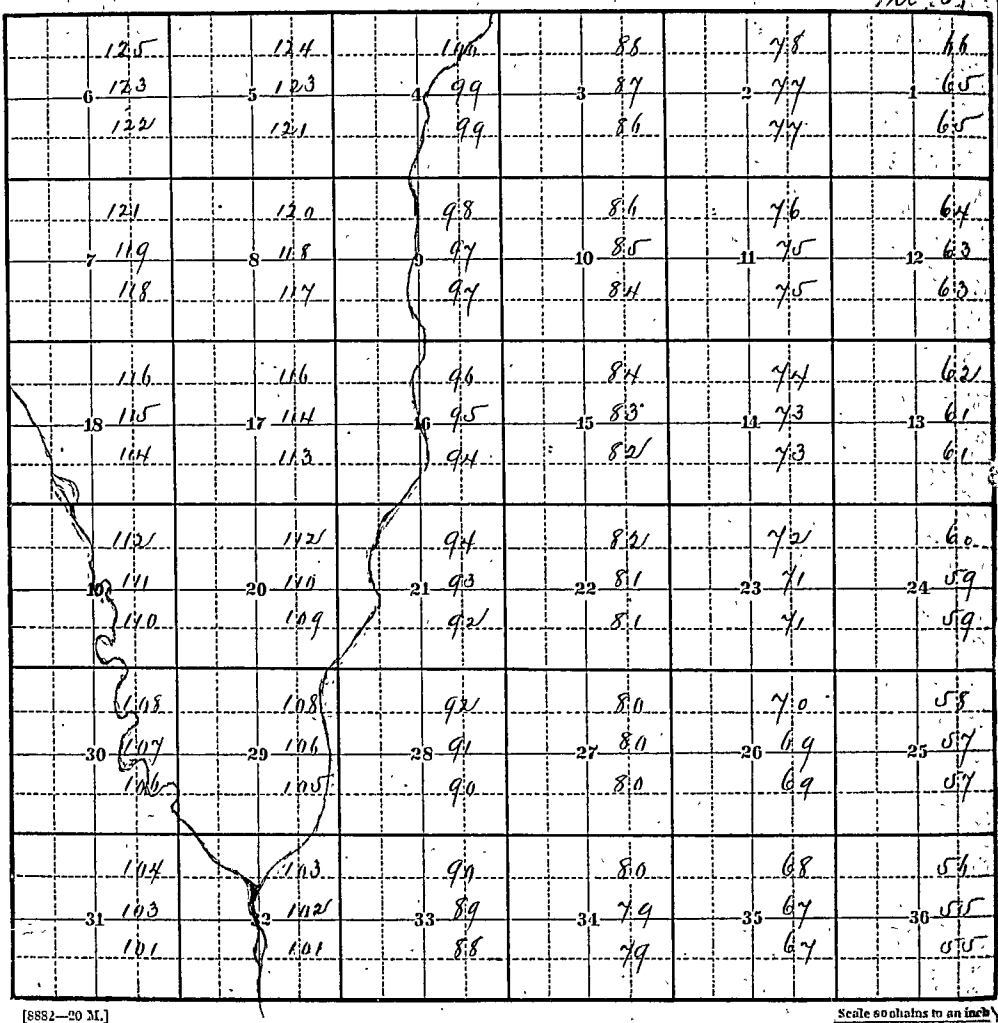

[8882—20 M.]

Scale 60 chains to an inch
20 40 60 80

Township 1 North Range 4 West of Uintah Mer.

Chains	Field Notes of the Sub-divisional 1/4 & 1/16 Section Lines.
	From the S 1/16 sec cor on sec line 35 & 36 Twn East on a random line through the middle of the S half of Sec 36. Var 16° 35' E.
20.00	Set temporary 1/16 sec cor Rolling Soil 2nd rate
27.00	Edge of ridge Entr cedars descend to
40.00	Set temporary 1/4 sec cor Ravine Course S & W
42.00	Land rolling Soil 2nd rate ascend to ridge
50.00	descend to ravine Course S.
60.00	Set temporary 1/16 sec cor. Rolling Soil 2nd rate
80.22	Intersect the East Bdy of T 2 S 28 links N of the S 1/16 sec cor. Land rolling From this corner Twn N 89° 48' W on a true line through the middle of the S half of Sec 36 with the same var.
20.05	Set a sandstone 15x10x6 ins marked "1/16" on E face in mound of earth 2 ft diam at base & 12 ins high for 1/16 sec cor.
40.11	Set a sandstone 14x9x7 ins marked "1/16" on E face in mound of earth 2 ft diam at base & 12 ins high for 1/16 sec cor.
60.17	Set a sandstone 15x9x9 ins marked "1/16" on E face in mound of earth 2 ft diam at base & 12 ins high for 1/16 sec cor.
80.22	To the S 1/16 sec cor on sec line 35 & 36. Land rolling. Good grass. Scattering cedars Soil 2nd rate.
	From the 1/4 sec cor on sec line bet Secs 35 & 36 Twn East on a random line through the middle of Sec 36 Var. 16° 35' E.
14.00	Entr cedars.
20.00	Set temporary 1/16 sec cor Land rolling Soil 2nd rate
40.00	Set temporary 1/4 sec cor. Land rolling 2nd rate
60.00	Set temporary 1/16 sec cor. Land rolling 2nd rate
80.04	Intersect the East Bdy of T 2 S 28 links S of the 1/4 sec cor. From this corner Twn

Township 1 North Range 4 West of Uintah Mer.

Chains	
	S. 89° 27' W. on a true line through the middle of Sec 36 with the same var.
2.00	Set a sandstone 16 x 8 x 8 ins marked "1/16" on E face in mound of earth 2 ft diam at base & 12 ins high for 1/16 sec cor
4.00	Set a sandstone 12 x 12 x 8 ins marked "1/4" on E face in mound of earth 2 ft diam at base & 18 ins high for 1/4 sec cor.
6.00	Set a sandstone 15 x 10 x 10 ins marked "1/16" on E face in mound of earth 2 ft diam at base & 12 ins high for 1/16 sec cor.
8.00	To the 1/4 sec cor on sec line bet Secs. 35 & 36. Land rolling. Scattering Cedars. Grass. Soil 2nd rate.

From the N 1/16 sec cor on sec line bet Secs. 35 & 36 run East on a random line through the middle of the N half of Sec 36.

Var. 16° 35' E.

20.00	Set timpsraay 1/16 sec cor. Rolling. Soil 2nd rate.
40.00	Set timpsraay 1/16 sec cor. in cedars.
60.00	Set timpsraay 1/16 sec cor. in cedars.
79.96	Intersect the East Bdy of the T 1 N R 2 W 1/16 sec cor. Land rolling. Soil 2nd rate

From this corner run S. 89° 51' W on a true line through the middle of the N half of Sec. 36 with the same var.

19.99	Set a sandstone 14 x 12 x 8 ins marked "1/16" on E face in mound of earth 2 ft diam at base & 12 ins high for 1/16 sec cor.
39.98	Set a sandstone 16 x 12 x 7 ins marked "1/16" on E face in mound of earth 2 ft diam at base & 12 ins high for 1/16 sec cor.
59.97	Set a sandstone 14 x 10 x 6 ins marked "1/16" on E face in mound of earth 2 ft diam at base & 12 ins high for 1/16 sec cor.
79.96	To the N 1/16 sec cor on sec line bet Secs. 35 & 36 Land undulating with scattering cedars. Grass Soil 2nd rate

Township 1 North Range 4 West of Uintah Mer.

Chains	
	From the S/16 sec cor on sec line bet Secs. 25 & 26
	Run
	East on a randm line through the middle of
	the S half of Sec. 25.
	Var. 16° 35' E.
5.00	Ascend ridge & Entr cedars.
11.00	Top of ridge
12.00	Descend ridge
14.00	Leave cedars
20.00	Set timp'rary 1/16 sec cor Land rolling Soil 1st & 2nd rate
	Entr cedars
40.00	Leave cedars Set timp'rary 1/16 sec cor
	Soil 2nd rate
60.00	Set timp'rary 1/16 sec cor Soil 2nd rate
80.22	Intersect the East 1/3 dy of Tp 18 links
	N of the S 1/16 sec cor Land rolling.
	From this corner Run
	N 89° 52' W on a true line through the middle
	of the S half of Sec. 25 with the same var.
20.00	Set a sandstone 14 x 8 x 6 ins marked "1/16" on E
	face in mound of earth 2 ft diam at base & 12
	ins high for 1/16 sec cor.
40.01	Set a sandstone 16 x 9 x 7 ins marked "1/16" on E
	face in mound of earth 2 ft diam at base & 12
	ins high for 1/16 sec cor.
60.02	Set a sandstone 15 x 9 x 5 ins marked "1/16" on E
	face in mound of earth 2 ft diam at base & 12
	ins high for 1/16 sec cor.
80.22	To the S 1/16 sec cor on sec line bet Secs. 25 & 26
	Land rolling with cedar groves.
	Soil 1st & 2nd rate
	From the 1/4 sec cor on sec line bet Secs. 25 & 26
	Run
	East on a randm line through the middle
	of Sec 25.
	Var. 16° 35' E.
5.00	Top of ridge & descend in cedars.
7.00	Leave cedars.
20.00	Set timp'rary 1/16 sec cor. Rolling Soil 2nd rate
40.00	Set timp'rary 1/4 sec cor. Rolling Soil 2nd rate
60.00	Set timp'rary 1/16 sec cor Rolling Soil 2nd rate

Township 1 North Range 4 West of Uintah Mer.

Chains	
80.03	Intersect the East Bdy of the T/p 14 links South of the 1/4 sec cor. Rolling Soil 2nd rate
	From this corner I run
	S. 89° 54' W on astro line through the middle of Sec. 25 with the same var.
20.01	Set a sandstone 10x9x8 ins marked "1/16" on E face in mound of earth 2 ft diam at base x 12 ins high for 1/16 sec cor.
40.02	Set a sandstone 15x12x6 ins marked "1/4" on E face in mound of earth 2 ft diam at base x 18 ins high for 1/4 sec cor.
60.03	Set a sandstone 20x12x6 ins marked "1/16" on E face in mound of earth 2 ft diam at base x 12 ins high for 1/16 sec cor.
80.03	To the 1/4 sec cor on sec line bet Secs. 25 & 26 Land rolling with scattering cedars Soil 2nd rate

From the N 1/16 sec cor on sec line bet Secs. 25 & 26 I run
East on a random line through the middle of the N half of Sec 25.
Var. 16° 35' E.

6.00	Ascend to top of ridge & descend through cedars.
20.00	Set temporary 1/16 sec cor. Land rolling 2nd rate
40.00	Set temporary 1/16 sec cor. Land rolling 2nd rate
60.00	Set temporary 1/16 sec cor. Land rolling 2nd rate
79.84	Intersect the East Bdy of the T/p 21 links S of the N 1/16 sec cor. Land rolling Soil 2nd rate
	From this corner I run
	S. 89° 51' W on a true line through the middle of the N half of Sec 25 with the same var.
19.96	Set a sandstone 12x8x6 ins marked "1/16" on E face in mound of earth 2 ft diam at base x 12 ins high for 1/16 sec cor.
39.92	Set a sandstone 15x8x7 ins marked "1/16" on E face in mound of earth 2 ft diam at base x 12 ins high for 1/16 sec cor.
59.88	Set a sandstone 12x12x9 ins marked "1/16" on E face in mound of earth 2 ft diam at base x 12 ins high for 1/16 sec cor.
79.84	To the N 1/16 sec cor on sec line bet Secs. 25 & 26

Township 1 North Range 4 West of Uintah Mer.

Chains	
	Land rolling. Scattering cedars. Soil 2nd rate
	From the S 1/16 sec cor on sec line bet Secs 23 & 24 Thence East on a random line through the middle of the S half of Sec 24. Var 16° 35' E
4.00	Ascend to summit of ridge & descend to
20.00	Set temporary 1/16 sec cor. Rolling Soil 1st rate
40.00	Set temporary 1/16 sec cor. Rolling Soil 1st rate
60.00	Set temporary 1/16 sec cor. Rolling Soil 1st rate
79.92	Intersect the East B'dy of Tp 1 link W of the S 1/16 sec cor. Land rolling. Soil 1st rate From this Corner Thence
	N 89° 56' W on a true line through the middle of the S half of Sec. 24 with the same var.
19.98	Set a sandstone 15 x 13 x 4 ins marked "1/16" on E facing mound of earth 2 ft diam at base & 12 ins high for 1/16 sec cor
39.96	Set a sandstone 12 x 12 x 5 ins marked "1/16" on E facing mound of earth 2 ft diam at base & 12 ins high for 1/16 sec cor
59.94	Set a sandstone 14 x 12 x 4 ins marked "1/16" on E facing mound of earth 2 ft diam at base & 12 ins high for 1/16 sec cor.
79.92	To the S 1/16 sec cor on sec line bet Secs 23 & 24. Land rolling. Scattering cedars. Soil 1st rate.
	From the 1/4 sec cor on sec line bet Secs 23 & 24 Thence East on a random line through the middle of Sec 24. Var 16° 35' E.
20.00	Set temporary 1/16 sec cor. Rolling. Soil 1st rate
40.00	Set temporary 1/4 sec cor. Rolling. Soil 1st rate
60.00	Set temporary 1/16 sec cor. Rolling Soil 1st rate
79.68	Intersect the East B'dy of Tp 52 links South of the 1/4 sec. cor Land rolling. Soil 1st rate. From this Corner Thence

Township 1 North Range 4 West of Uintah Mer

Chains	
	S. 89° 38' W on a true line through the middle of Sec. 24 with the same var.
19.92	Set a sandstone 16 x 10 x 5 ins marked "1/16" on E face in mound of earth 2 ft diam at base x 12 ins high for 1/16 sec cor.
39.84	Set a sandstone 13 x 8 x 7 ins marked "1/4" on E face in mound of earth 2 ft diam at base x 12 ins high for 1/4 sec cor.
59.76	Set a sandstone 14 x 9 x 5 ins marked "1/16" on E face in mound of earth 2 ft diam at base x 12 ins high for 1/16 sec cor.
79.68	To the 1/4 sec cor on sec line bet Secs. 23 & 24. Land rolling. Soil 1st rate.

From the N 1/16 sec cor on sec line bet Secs 23 & 24 run East on a random line through the middle of the N half of Sec. 24.

Var. 16° 35' E.

Descend from ridge to

20.00	Set timber way 1/16 sec cor Rolling Soil 1st rate
40.00	Set timber way 1/16 sec cor Rolling. Soil 1st rate
60.00	Set timber way 1/16 sec cor. Rolling Soil 1st rate
80.08	Intersect the East B'dy of Tp 3 links North of the N 1/16 sec cor. Rolling Soil 1st rate

From this Corner run N 89° 47' W on a true line through the middle of the N half of Sec. 24 with the same var.

20.02	Set a sandstone 13 x 10 x 4 ins marked "1/16" on E face in mound of earth 2 ft diam at base x 12 ins high for 1/16 sec cor
40.04	Set a sandstone 14 x 14 x 4 ins marked "1/16" on E face in mound of earth 2 ft diam at base x 12 ins high for 1/16 sec cor
60.06	Set a sandstone 15 x 11 x 4 ins marked "1/16" on E face in mound of earth 2 ft diam at base x 12 ins high for 1/16 sec cor
80.08	To the N 1/16 sec cor on sec line bet Secs 23 & 24. Land rolling Soil 1st rate.

Oct. 19th 1882

Chains	
	From the S 1/16 sec cor on sec line bet Secs 13 & 14
	Turn
	East on a random line through the middle of the S half of Sec 13.
	Var. 16° 35' E.
	Ascend to ridge Course N & S. and at
10 00	Top of same & thence descend to
20 00	Set temporary 1/16 sec cor. Land mountainous
40 00	Set temporary 1/16 sec cor. Land rolling Soil 1st rate
60 00	Set temporary 1/16 sec cor. Land rolling Soil 1st rate
80 32	Intersect the East B'dy of Tp 40 links S of the 1/16 sec cor. Land rolling. Soil 1st rate
	From this Corner Turn
	S. 89° 43' W on a true line through the middle of the S. half of Sec. 13 with the same var.
20 08	Set a sandstone 18 x 16 x 12 ins marked "1/16" on E face in mound of earth 2 ft diam at base & 12 ins high for 1/16 sec cor.
40 16	Set a sandstone 16 x 16 x 14 ins marked "1/16" on E face in mound of earth 2 ft diam at base & 12 ins high for 1/16 sec cor.
60 24	Set a sandstone 18 x 18 x 10 ins marked "1/16" on E face in mound of earth 2 ft diam at base & 12 ins high for 1/16 sec cor
80 32	To the S 1/16 sec cor on sec line bet Secs. 13 & 14 Land rolling Soil 1st rate.
	From the 1/4 sec cor on sec line bet Secs 13 & 14
	Turn
	East on a random line through the middle of Sec. 13.
	Var. 16° 35' E.
	Ascend to top of ridge. Course N & S.
10 00	Summit of ridge thence descend to
20 00	Set temporary 1/16 sec cor. Rolling
40 00	Set temporary 1/4 sec cor Land rolling Soil 1st rate
60 00	Set temporary 1/16 sec cor. Soil 1st rate
79.88	Intersect the East B'dy of Tp 63 links S of the 1/4 sec cor Land rolling. Soil 1st rate
	From this Corner Turn
	S 89° 33' W on a true line through the middle

Township 1 North Range 4 West of Uintah Mer.

Chains	
	of Sec 13 with the same var.
1997	Set a sandstone 15x10x9 ins marked "1/16" on E face in mound of earth 2 ft diam at base & 12 ins high for 1/16 sec cor.
39.94	Set a sandstone 18x15x8 ins marked "1/4" on E face in mound of earth 2 ft diam at base & 18 ins high for 1/4 sec cor.
59.91	Set a sandstone 20x19x10 ins marked "1/16" on E face in mound of earth 2 ft diam at base & 12 ins high for 1/16 sec cor.
79.88	To the 1/4 sec cor on sec line bet Secs. 13 & 14. Land rolling. Soil 1st rate.
	From the N 1/16 sec cor on sec line bet Secs 13 & 14 Turn East on a random line through the middle of the N half of Sec. 13. Var. 16° 35' E.
	Ascend to ridge Course N & S.
1000	Top of ridge & thence descend to
2000	Set temporary 1/16 sec cor. Rolling Soil 1st rate
4000	Set temporary 1/16 sec cor. Rolling. Good grass. Scattering white sage. Soil 1st rate
6000	Set temporary 1/16 sec cor. Rolling. Good grass
79.96	Intersect the East Bdy of Tp 19 links N of the 1/16 sec cor. Land rolling
	From this Course Turn N. 89° 52' W on a true line through the middle of the N half of Sec. 13 with the same var.
1999	Set a sandstone 14x13x4 ins marked "1/16" on E face in mound of earth 2 ft diam at base & 12 ins high for 1/16 sec cor.
39.98	Set a sandstone 13x12x4 ins marked "1/16" on E face in mound of earth 2 ft diam at base & 12 ins high for 1/16 sec cor.
59.97	Set a sandstone 10x10x8 ins marked "1/16" on E face in mound of earth 2 ft diam at base & 12 ins high for 1/16 sec cor.
79.96	To the N 1/16 sec cor on sec line bet Secs. 13 & 14 Land rolling. Soil 1st rate.

Chains	
	From the S/16 sec cor on sec line bet Secs. 11 & 12
	Run
	East on a random line through the middle of the S half of Sec. 12.
	Var. 16° 35' E.
10.00	Ascend to top of ridge & descend to
20.00	Set timperary 1/16 sec cor. Land rolling. Soil 1st rate & thence descending to
40.00	Set timperary 1/16 sec cor. Land rolling
60.00	Set timperary 1/16 sec cor. Land rolling
79.78	Intersect the East B'dy of the T'p 28 links S of the 1/16 sec cor. Land rolling. Soil 1st rate
	From this corner Run
	S. 89° 48' W on a true line through the middle of the S half of Sec. 12 with the same var.
19.95	Set a sandstone 18 x 16 x 10 ins marked "1/16" on E face in mound of earth 2 ft diam at base & 12 ins high for 1/16 sec cor.
39.89	Set a sandstone 16 x 14 x 8 ins marked "1/16" on E face in mound of earth 2 ft diam at base & 12 ins high for 1/16 sec cor.
59.83	Set a sandstone 14 x 14 x 7 ins marked "1/16" on E face in mound of earth 2 ft diam at base & 12 ins high for 1/16 sec cor.
79.78	To the S/16 sec cor on sec line bet Secs. 11 & 12. Land rolling Soil 1st rate.

	From the 1/4 sec cor on sec line bet Secs. 11 & 12
	Run
	East on a random line through the middle of Sec. 12.
	Var. 16° 35' E.
12.00	Summit of ridge N & S, descend to
20.00	Set timperary 1/16 sec cor. Land rolling
40.00	Set timperary 1/4 sec cor. Rolling. Soil 1st rate
60.00	Set timperary 1/16 sec cor. Rolling. Soil 1st rate
79.60	Intersect the East B'dy of T'p 15 links N of the 1/4 sec cor. Rolling. Soil 1st rate
	From this corner Run
	N 89° 54' W on a true line through the middle of Sec 12 with the same var.

Township 1 North Range 4 West of Uintah Mer.

Chains	
19.90	Set a sandstone 14 x 13 x 11 ins marked "1/16" on E face in mound of earth 2 ft diam at base & 12 ins high for 1/16 sec cor.
39.80	Set a sandstone 17 x 13 x 8 ins marked "1/4" on E face in mound of earth 2 ft diam at base & 18 ins high for 1/4 sec cor
59.70	Set a sandstone 15 x 10 x 5 ins marked "1/16" on E face in mound of earth 2 ft diam at base & 12 ins high for 1/16 sec cor.
79.60	To the 1/4 sec cor on sec line bet Secs. 11 & 12
	Land rolling.
	Soil 1st rate.
	From the N 1/16 sec cor on sec line bet Secs 11 & 12
	Trun
	East on a random line through the middle of the N half of Sec. 12.
	Var. 16° 35' E.
9.00	Summit of ridge. Course N & S. & descend to
20.00	Set temporary 1/16 sec cor. Rolling. Soil 1st rate
40.00	Set temporary 1/16 sec cor. Rolling. Soil 1st rate
60.00	Set temporary 1/16 sec cor. Rolling Soil 1st rate
79.84	Intersect the East Bdy of the Tip 22 links N of the 1/16 sec cor. Land rolling. Soil 1st rate
	From this Course Trun
	N 89° 51' W on a true line through the middle of the N half of Sec. 12 with the same var.
19.96	Set a sandstone 13 x 11 x 8 ins marked "1/16" on E face in mound of earth 2 ft diam at base & 12 ins high for 1/16 sec cor.
39.92	Set a sandstone 13 x 11 x 8 ins marked "1/16" on E face in mound of earth 2 ft diam at base & 12 ins high for 1/16 sec cor.
59.88	Set a sandstone 20 x 14 x 5 ins marked "1/16" on E face in mound of earth 2 ft diam at base & 12 ins high for 1/16 sec cor.
79.84	To the N 1/16 sec cor on sec line bet Secs. 11 & 12.
	Land rolling.
	Soil 1st rate.

Township 1 North Range 4 West of Uintah Mer.

Chains	
	From the S/16 sec cor on sec line bet Secs. 1 & 2
	Run
	East on a random line through the middle of the S. half of Sec 1.
	Var. 16° 35' E.
20.00	Set timpsway 1/16 sec cor. Mountainous Splendid grass
40.00	Set timpsway 1/16 sec cor Mountainous Good soil Grass
60.00	Set timpsway 1/16 sec cor. Mountainous Ascend.
79.94	Intersect the East Bdy of Tp 20 links N of the 1/16 sec cor. Land mountainous
	From this corner Run
	N 89° 51' W on a true line through the middle of the S half of Sec. 1 with the same var.
19.99	Set a sandstone 12x8x4 ins marked "1/16" on E face in mound of earth 2 ft diam at base & 12 ins high for 1/16 sec cor.
39.97	Set a sandstone 15x10x10 ins marked "1/16" on E face in mound of earth 2 ft diam at base & 12 ins high for 1/16 sec cor.
59.95	Set a sandstone 18x15x10 ins marked "1/16" on E face in mound of earth 2 ft diam at base & 12 ins high for 1/16 sec cor.
79.94	To the S/16 sec cor on sec line bet Secs. 1 & 2. Land high & mountainous Splendid grass. Soil 1st rate.

	From the 1/4 sec cor on sec line bet Secs. 1 & 2
	Run
	East on a random line through the middle of Sec 1.
	Var. 16° 35' E.
	Ascend to
20.00	Set timpsway 1/16 sec cor on summit of ridge Mountainous. Abundance of grass.
40.00	Set timpsway 1/4 sec cor. near foot of ridge Land mountainous Fine grass. Soil 1st rate
60.00	Set timpsway 1/16 sec cor. on rise to ridge Land mountainous Good grass. Soil 1st rate & ascend
80.20	Intersect the East Bdy of the Township 37 links N of the 1/4 sec cor. Mountainous.
	From this corner Run

Township 1 North Range 4 West of Uintah Mer.

Chains	
	N 89° 44' W on a true line through the middle of Sec 1 with the same var.
2005	Set a sandstone 15 x 9 x 9 ins marked "1/16" on E face in mound of earth 2 ft diam at base & 12 ins high for 1/16 sec cor.
4010	Set a sandstone 12 x 12 x 10 ins marked "1/4" on E face in mound of earth 2 ft diam at base & 18 ins high for 1/4 sec cor.
6015	Set a sandstone 15 x 12 x 6 ins marked "1/16" on E face in mound of earth 2 ft diam at base & 12 ins high for 1/16 sec cor.
8020	To the 1/4 sec cor on sec line bet Secs. 1 & 2. Land high & mountainous, spur ridges from the North, covered with splendid grass. Soil 1st rate.
	From the N 1/16 sec cor on sec line bet Secs 1 & 2 Turn East on a random line through the middle of the N half of Sec 1. Var. 16° 35' E.
	Ascend from ravine to
2000	Set temporary 1/16 sec cor Mountainous on South slope of ridge & descend to
4000	Set temporary 1/16 sec cor. on slope of ridge to South near bottom Mountainous Good grass
6000	Set temporary 1/16 sec cor. on rise & West slope of ridge. Mountainous Soil 1st rate
7000	Descend to ravine & ascend to
8012	Intersect the East B'dy of Tp 27 links N of the 1/16 sec cor. Land mountainous Soil 1st rate
	From this Corner Turn N 89° 48' W on a true line through the middle of the N half of Sec 1 with the same var.
2003	Set a sandstone 13 x 8 x 8 ins marked "1/16" on E face in mound of earth 2 ft diam at base & 12 ins high for 1/16 sec cor
4006	Set a sandstone 16 x 10 x 10 ins marked "1/16" on E face in mound of earth 2 ft diam at base & 12 ins high for 1/16 sec cor
6009	Set a sandstone 10 x 10 x 8 ins marked

Township 1 North Range 4 West of Uintah Mer.

Distance	
	1/16 on E faccin mound of earth 2 ft diam at base 12 ins high for 1/16 sec cor.
80.12	To the N 1/16 sec cor on sec line bet Secs 1 & 2
	Land high mountainous & rough with good grass.
	Soil 1st rate
	Oct. 20th 1882.
	From the S 1/16 sec cor on sec line bet Secs 34 & 35
	Run
	East on a random line through the middle of Sec 35 (through the S half.)
	(Var 16° 35' E
20.00	Set temporary 1/16 sec cor. Rolling. Soil 1st rate
40.00	Set temporary 1/16 sec cor. Rolling. Soil 1st rate
60.00	Set temporary 1/16 sec cor. Rolling. Soil 1st rate
80.08	Intersect the N & S line bet Secs 35 & 36 at 16 links South of the 1/16 sec cor. Rolling
	From this corner Run
	S. 89° 53' W on a true line through the middle of the S half of Sec. 35 with the same var.
20.02	Set a sandstone 13 x 12 x 11 ins marked 1/16 on E faccin mound of earth 2 ft diam at base 12 ins high for 1/16 sec cor
40.04	Set a sandstone 12 x 8 x 7 ins marked 1/16 on E faccin mound of earth 2 ft diam at base 12 ins high for 1/16 sec cor.
60.06	Set a sandstone 8 x 8 x 8 ins marked 1/16 on E faccin mound of earth 2 ft diam at base 12 ins high for 1/16 sec cor.
80.08	To the S 1/16 sec cor on sec line bet Secs 34 & 35
	Land rolling. Good grass.
	Soil 1st rate.
	From the 1/4 sec cor on sec line bet Secs. 34 & 35
	Run
	East on a random line through the middle of Sec 35
	(Var 16° 35' E
20.00	Set temporary 1/16 sec cor in cedars Rolling
40.00	Set temporary 1/4 sec cor Land rolling

Chains	
6000	Set temporary 1/16 sec cor. Rolling. Soil 1st rate
7000	Leave cedars.
79.96	Intersect the N & S line bet Secs. 35 & 36 at 21 links N of the 1/4 sec cor. Land rolling
	From this course Turn
	N 89° 51' W on a true line through the middle of Sec. 35 with the same var.
19.99	Set a sandstone 16 x 7 x 6 ins marked "1/16" on E face in mound of earth 2 ft diam at base & 12 ins high for 1/16 sec cor.
39.93	Set a sandstone 12 x 12 x 9 ins marked "1/4" on E face in mound of earth 2 ft diam at base & 18 ins high for 1/4 Sec Cor.
59.97	Set a sandstone 15 x 10 x 7 ins marked "1/16" on E face in mound of earth 2 ft diam at base & 12 ins high for 1/16 sec cor.
79.96	To the 1/4 sec cor on sec line bet Secs. 34 & 35. Land rolling & heavily covered with cedars. Soil 1st rate.
	From the N 1/16 sec cor on sec line bet Secs. 34 & 35 Turn
	East on a random line through the middle of the N half of Sec. 35.
	Var. 16° 35' E.
1600	Enter cedars.
2000	Set temporary 1/16 sec cor. Land rolling. Soil 1st rate
24.00	Leave cedars & ascend to
4000	Set temporary 1/16 sec cor. Land rolling
51.00	Enter cedars & ascend to
6000	Set temporary 1/16 sec cor. Land rolling
8006	Intersect the N & S line bet Secs. 34 & 35 at 31 links S of the 1/16 sec cor. Land rolling
	From this course Turn
	S 89° 47' W on a true line through the middle of the N half of Sec. 35 with the same var.
2001	Set a sandstone 9 x 8 x 8 ins marked "1/16" on E face in mound of earth 2 ft diam at base & 12 ins high for 1/16 sec cor.
4003	Set a sandstone 13 x 11 x 6 ins marked "1/16" on E face in mound of earth 2 ft diam at base & 12 ins high for 1/16 sec cor.
6005	Set a sandstone 14 x 9 x 7 ins marked

Chains	
	"1/16" on E face in mound of earth 2 ft diam at base & 12 ins high for 1/16 sec cor.
8.00	To the N 1/16 sec cor on sec line bet Secs. 34 & 35
	Land rolling with cedar groves & grass
	Soil 1st rate.
	From the S 1/16 sec cor on sec line bet Secs. 26 & 27
	Tmn
	East on a random line through the middle
	of the S half of Sec. 26.
	Var. 16° 35' E.
20.00	Set temporary 1/16 sec cor. In cedars. Rolling
34.00	Uintah trail to Agency from Ouray City.
40.00	Set temporary 1/16 sec cor. Crest of ridge
	course N & S. Land rolling. Soil 2nd rate
56.00	Top of hill or ridge in cedars.
60.00	Set temporary 1/16 sec cor. Land rolling
68.00	Leave cedars.
79.92	Intersect the N & S line bet Secs. 25 & 26
	12 links N of the 1/16 sec cor. Land rolling
	From this corner Tmn
	N 89° 54' W on a true line through the middle
	of the S half of Sec. 26 with the same var.
19.98	Set a sandstone 16 x 12 x 10 ins marked "1/16" on E
	face in mound of earth 2 ft diam at base & 12
	ins high for 1/16 sec cor.
39.96	Set a sandstone 12 x 9 x 8 ins marked "1/16" on E
	face in mound of earth 2 ft diam at base & 12
	ins high for 1/16 sec cor.
59.94	Set a sandstone 16 x 10 x 8 ins marked "1/16" on E
	face in mound of earth 2 ft diam at base & 12
	ins high for 1/16 sec cor.
79.92	To the S 1/16 sec cor on sec line bet Secs. 26 & 27.
	Land rolling. Cedar groves. Grass.
	Soil 1st & 2nd rate.
	From the 1/4 sec cor on sec line bet Secs. 26 & 27
	Tmn
	East on a random line through the middle
	of Sec. 26.
	Var. 16° 35' E.

Township 1 North Range 4 West of Uintah Mer.

Chains	
5.00	Top of hill in cedars.
20.00	Set timber tree 16 rec cor. Sand rolling Soil 1st rate
31.00	Leave cedars.
40.00	Set timber tree 14 rec cor. Sand rolling Soil 1st rate
43.00	Trail from Uintah to Heberleiby Course N. E.
60.00	Set timber tree 16 rec cor. Rolling. Soil 1st rate
62.00	Top of rocky ridge. Course N.
74.00	Thick cedar groves.
80.14	Intersect the N. & S. line bet Secs. 25 & 26 at 34 links N of the 14 rec cor. Sand rolling. From this corner run N. 89° 45' W on a timber line through the middle of Sec. 26 with the same var.
20.03	Set a sandstone 36 x 30 x 4 ins marked "16" on E face in mound of earth 2 ft diam at base & 12 ins high for 16 rec cor.
40.07	Set a sandstone 15 x 10 x 4 ins marked "14" on E face in mound of earth 2 ft diam at base & 8 ins high for 14 rec cor
60.11	Set a sandstone 12 x 12 x 10 ins marked "16" on E face in mound of earth 2 ft diam at base & 12 ins high for 16 rec cor.
80.14	To the 14 rec cor on rec line bet Secs. 26 & 27. Sand rolling. Cedar groves. Good grass. Soil 1st rate.

From the N 16 rec cor on rec line bet Secs 26 & 27 run East on a random line through the middle of the N half of Sec. 26. (Var. 16° 35' E.

Descending over rolling country Soil 1st rate

20.00	Set timber tree 16 rec cor. Descending to
40.00	Set timber tree 16 rec cor. Ascend to
60.00	Set timber tree 16 rec cor. Rolling Ascend to
65.00	Thence over rolling country to
80.04	Intersect the N. & S. line bet Secs. 25 & 26 18 links South of the 16 rec cor. Sand rolling. From this corner run S. 89° 52' W on a timber line through the middle of the N half of Sec. 26 with the same var.
20.01	Set a sandstone 12 x 12 x 6 ins marked

Chains	
	"1/16" on E face in mound of earth 2 ft diam at base & 12 ins high for 1/16 sec cor.
4.00	2 Set a sandstone 15 x 10 x 8 ins marked "1/16" on E face in mound of earth 2 ft diam at base & 12 ins high for 1/16 sec cor.
6.00	3 Set a sandstone 14 x 8 x 7 ins marked "1/16" on E face in mound of earth 2 ft diam at base & 12 ins high for 1/16 sec cor.
8.00	4 To the N 1/16 sec cor on ridge line bet Secs. 26 & 27. Land rolling. Scattering cedars. Soil 1st rate.
	From the S 1/16 sec cor on ridge line bet Secs. 22 & 23. Thence East on a random line through the middle of the S half of Sec. 23. Var. 16° 35' E.
20.00	Set temporary 1/16 sec cor. Land rolling. Soil 1st rate
40.00	Set temporary 1/16 sec cor. Land rolling. Soil 1st rate
60.00	Set temporary 1/16 sec cor. Land rolling. Soil 1st rate
80.18	Intersect the N. S line between Secs. 23 & 24 43 links S of the 1/16 sec cor. Land rolling
	From this corner Thence S. 89° 42' W on a true line through the middle of the S half of Sec. 23 with the same var.
20.04	Set a sandstone 28 x 20 x 16 ins marked "1/16" on E face in mound of earth 2 ft diam at base & 12 ins high for 1/16 sec cor.
40.09	Set a sandstone 18 x 10 x 5 ins marked "1/16" on E face in mound of earth 2 ft diam at base & 12 ins high for 1/16 sec cor.
60.14	Set a sandstone 13 x 9 x 6 ins marked "1/16" on E face in mound of earth 2 ft diam at base & 12 ins high for 1/16 sec cor
80.18	To the S 1/16 sec cor on sec line bet Secs. 22 & 23. Land rolling. Good grass. Soil 1st rate.
	From the 1/4 sec cor on ridge line bet Secs. 22 & 23. Thence East on a random line through the middle of Sec 23.

Township 1 North Range 4 West of Uintah Mer.

Chains	
	Var. 16° 35' E.
2000	Set temporary 1/16 sec cor. Valley. Good grass. Soil 1st rate
4000	Set temporary 1/4 sec cor. Valley. Good grass. Soil 1st rate
6000	Set temporary 1/16 sec cor. Valley. Good grass. Soil 1st rate
7200	Top of ridge. N. S.
8002	Intersect the N. Bdry but Secs. 23 & 24 at 10 lks South of the 1/4 sec cor. Soil 1st rate
	From this corner run
	S. 89° 56' W on a true line through the middle of Sec. 23 with the same var.
2000	Set a sandstone 18 x 14 x 4 ins marked "1/16" on E face in mound of earth 2 ft diam at base & 12 ins high for 1/16 sec cor.
4000	Set a sandstone 13 x 8 x 6 ins marked "1/4" on E face in mound of earth 2 ft diam at base & 18 ins high for 1/4 sec cor
6000	Set a sandstone 14 x 7 x 5 ins marked "1/16" on E face in mound of earth 2 ft diam at base & 12 ins high for 1/16 sec cor.
8002	To the 1/4 sec cor on meridional bet Secs. 22 & 23. Land level valley. Splendid grass. Soil 1st rate

From the N 1/16 sec cor on meridional bet Secs 22 & 23 run

East on a random line through the middle of the N half of Sec. 23.

Var. 16° 35' E.

2000	Set temporary 1/16 sec cor. Valley. Soil 1st rate
4000	Set temporary 1/16 sec cor. Grass. Soil 1st rate
6000	Set temporary 1/16 sec cor. Gently rolling 1st rate.
8006	Intersect the N. Bdry bet Secs. 23 & 24 at 14 lnks N of the 1/16 sec cor. Soil 1st rate.
	From this corner run
	N 89° 54' W on a true line through the middle of the N half of Sec 23 with the same var.
2001	Set a sandstone 16 x 12 x 10 ins marked "1/16" on E face in mound of earth 2 ft diam at base & 12 ins high for 1/16 sec cor.
4003	Set a sandstone 15 x 10 x 8 ins marked "1/16" on E face in mound of earth 2 ft diam at base & 12 ins high for 1/16 sec cor.
6005	Set a sandstone 16 x 12 x 8 ins marked

Chains	
	"1/16" on E face in mound of earth 2 ft diam at base x 12 ins high for 1/16 sec cor.
8.00	To the N 1/16 sec cor on rec line bet Secs. 22 & 23. Land valley. Gently rolling. Splendid grass. Soil 1st rate
	Oct. 21st 1882.
	From the S 1/16 sec cor on rec line bet Secs. 14 & 15 Surv'd East on a random line through the middle of the S half of Sec. 14. Var. 16° 35' E.
	Descend ridge to
2.00	Set temporary 1/16 sec cor in valley.
4.00	Set temporary 1/16 sec cor. Valley. Soil 1st rate
6.00	Set temporary 1/16 sec cor. Valley. Fine grass.
8.12	Intersect the N & S line bet Secs. 13 & 14 at 14 links N of the 1/16 sec cor. Soil 1st rate
	From this corner Surv'd N. 89° 54' W on a true line through the middle of the S half of Sec. 14 with the same var.
2.03	Set a sandstone 14 x 13 x 4 ins marked "1/16" on E face in mound of earth 2 ft diam at base x 12 ins high for 1/16 sec cor.
4.06	Set a sandstone 20 x 18 x 6 ins marked 1/16 on E face in mound of earth 2 ft diam at base x 12 ins high for 1/16 sec cor.
6.09	Set a sandstone 16 x 11 x 10 ins marked "1/16" on E face in mound of earth 2 ft diam at base x 12 ins high for 1/16 sec cor.
8.12	To the S 1/16 sec cor on rec line bet Secs. 14 & 15. Land valley gently rolling. Excellent grass. Soil 1st rate
	From the 1/4 sec cor on rec line bet Secs. 14 & 15. Surv'd East on a random line through the middle of Sec. 14. Var. 16° 35' E.
2.00	Set temporary 1/16 sec cor. Land level. Grass
4.00	Set temporary 1/4 sec cor. Land level valley 1st rate
6.00	Set temporary 1/16 sec cor. Land valley. Soil 1st rate

Township 1 North Range 4 West of Uintah Mer.

Chains	
8020	Intersect the N. & line bet Secs. 13 & 14 at 23 links N of the 1/4 sec cor. on West slope of ridge. From this comm Drm N. 89° 50' W on a true line through the middle of Sec. 14 with the same var.
2005	Set a sandstone 14 x 10 x 10 ins marked "1/16" on E face in mound of earth 2 ft diam at base & 12 ins high for 1/16 sec cor.
4010	Set a sandstone 20 x 18 x 8 ins marked "1/4" on E face in mound of earth 2 ft diam at base & 18 ins high for 1/4 sec cor.
6015	Set a sandstone 22 x 8 x 4 ins marked "1/16" on E face in mound of earth 2 ft diam at base & 12 ins high for 1/16 sec cor.
8020	To the 1/4 sec cor on rec line bet Secs. 14 & 15. Land broken valley. Fine grass. Soil 1st rate.
	From the N 1/16 sec cor on rec line bet Secs. 14 & 15 Drm East on a random line through the middle of the N half of Sec. 14. Var. 16° 35' E. Descend steep ridge to valley & at
2000	Set temporary 1/16 sec cor. Soil 1st rate
4000	Set temporary 1/16 sec cor. Land broken valley
6000	Set temporary 1/16 sec cor. Land broken valley.
7000	Foot of ridge & ascend to
8008	Intersect the N. & line bet Secs. 13 & 14 at 32 links S of the 1/16 sec cor. Soil 1st rate. From this comm Drm S. 89° 46' W on a true line through the middle of the N half of Sec 14 with the same var.
2002	Set a sandstone 18 x 18 x 10 ins marked "1/16" on E face in mound of earth 2 ft diam at base & 12 ins high for 1/16 sec cor.
4004	Set a sandstone 16 x 16 x 12 ins marked "1/16" on E face in mound of earth 2 ft diam at base & 12 ins high for 1/16 sec cor.
6006	Set a sandstone 14 x 14 x 10 ins marked "1/16" on E face in mound of earth 2 ft diam at base & 12 ins high for 1/16 sec cor.

Chains	
8.00	To the N/16 sec cor on sec line bet Secs 14 & 15. Land hyd in valley covered with & willow grass Soil 1st rate.
	From the S/16 sec cor on sec line bet Secs. 10 & 11 Tnsp East on a random line through the middle of the S. half of Sec 11. Var. 16° 35' E. Ascend from ridge into valley to
20.00	Set timber tray N/16 sec cor. Land ascending
40.00	Set timber tray N/16 sec cor. In valley & ravine
60.00	Set timber tray N/16 sec cor. Soil 1st rate Grass
80.28	Intersect the N & S line bet Secs. 11 & 12 at 37 links South of the N/16 sec cor. Ascending From this corner Tnsp S. 89° 14' W on a true line through the middle of the S half of Sec 11. with the same var.
20.07	Set a sandstone 12 x 10 x 5 ins marked N/16 on E face in mound of earth 2 ft diam at base & 12 ins high for N/16 sec cor.
40.14	Set a sandstone 10 x 10 x 10 ins marked N/16 on E face in mound of earth 2 ft diam at base & 12 ins high for N/16 sec cor.
60.21	Set a sandstone 16 x 16 x 10 ins marked N/16 on E face in mound of earth 2 ft diam at base & 12 ins high for N/16 sec cor
80.28	To the S/16 sec cor on sec line bet Secs. 10 & 11. Land rolling & valley with fine grass. Soil 1st rate.
	From the N/4 sec cor on sec line bet Secs. 10 & 11 Tnsp East on a random line through the middle of Sec 11. Var. 16° 35' E.
20.00	Set timber tray N/16 sec cor. Land rolling. Soil 1st rate
40.00	Set timber tray N/4 sec cor. Land rolling Soil 1st rate
60.00	Set timber tray N/16 sec cor. Land rolling. Soil 1st rate Ascend West slope of ridge from North to
80.21	Intersect the N & S line bet Secs 11 & 12 at 25 links South of the N/4 sec cor. Land rolling

Township 1 North Range 5 West of Uintah Mer.

Chains	
	From this corner I run
	S. 89° 49' W on a true line through the middle of Sec 11 with the same var.
20 06	Set a sandstone 16 x 15 x 10 ins marked "1/16" on E face in mound of earth 2 ft diam at base x 12 ins high for 1/16 sec cor.
40 12	Set a sandstone 12 x 12 x 5 ins marked "1/4" on E face in mound of earth 2 ft diam at base x 18 ins high for 1/4 sec cor
60 18	Set a sandstone 10 x 10 x 9 ins marked "1/16" on E face in mound of earth 2 ft diam at base x 12 ins high for 1/16 sec cor.
80 24	To the 1/4 sec cor on sec line bet Secs. 10 & 11. Land rolling with good grass. Soil 1st rate.
	From the N 1/16 sec cor on sec line bet Secs. 10 & 11 I run
	East on a random line through the middle of the N half of Sec 11. Var. 16° 35' E
	Descend from ridge to land ground to
20 00	Set temporary 1/16 sec cor. Soil 1st rate. Good grass
40 00	Set temporary 1/16 sec cor. Soil 1st rate. Good grass.
60 00	Set temporary 1/16 sec cor. Soil 1st rate. Good grass
80 14	Intersect the N. S line bet Secs. 11 & 12 at 19 links N of the 1/16 sec cor. Ascending to ridge
	From this corner I run
	N 89° 52' W on a true line through the middle of the N half of Sec. 11 with the same var.
20 03	Set a sandstone 24 x 16 x 12 ins marked "1/16" on E face in mound of earth 2 ft diam at base x 12 ins high for 1/16 sec cor.
40 07	Set a sandstone 15 x 13 x 10 ins marked "1/16" on E face in mound of earth 2 ft diam at base x 12 ins high for 1/16 sec cor.
60 11	Set a sandstone 18 x 12 x 9 ins marked "1/16" on E face in mound of earth 2 ft diam at base x 12 ins high for 1/16 sec cor.
80 14	To the N 1/16 sec cor on sec line bet Secs. 10 & 11. Land rolling covered with good grass. Soil 1st rate

Chains	
	From the S 1/16 sec cor on sec line bet Secs. 2 & 3
	Turn
	East on a random line through the middle of the
	S half of Sec 2.
	Var. 16° 35' E.
2000	Set temporary 1/16 sec cor. Land rolling. Fine grass
4000	Set temporary 1/16 sec cor. Good soil Fine grass
6000	Set temporary 1/16 sec cor. Rolling. Good grass
8016	Intersect the N & S line bet Secs. 1 & 2
	14 links South of the 1/16 sec cor Land rolling
	From this corner Turn
	S. 89° 54' W on a true line through the middle of the
	S half of Sec. 2 with the same var.
2004	Set a sandstone 11 x 9 x 8 ins marked "1/16" on E face
	in mound of earth 2 ft diam at base & 12 ins high
	for 1/16 sec cor.
4008	Set a sandstone 13 x 7 x 6 ins marked "1/16" on E face in mound
	of earth 2 ft diam at base & 12 ins high for 1/16 sec cor
6012	Set a sandstone 12 x 12 x 10 ins marked "1/16" on E face in
	mound of earth 2 ft diam at base & 12 ins high for 1/16 Sec Cor
8016	To the S 1/16 sec cor on sec line bet Secs. 2 & 3.
	Land rolling clothed with splendid grass.
	Soil 1st rate
	From the 1/4 sec cor on sec line bet Secs. 2 & 3
	Turn
	East on a random line through the middle of
	Sec 2.
	Var. 16° 35' E.
	Descend from ridge to small ravine to
2000	Set temporary 1/16 sec cor. Mountainous Ascend
4000	Set temporary 1/4 sec cor Mountainous Soil 1st rate
6000	Descend Set temporary 1/16 sec cor. Mountainous
8028	Intersect the N & S line bet Secs. 1 & 2
	45 links South of the 1/4 sec cor. Mountainous
	From this corner Turn
	S. 89° 41' W on a true line through the middle
	of Sec 2 with the same var.
2007	Set a sandstone 17 x 8 x 5 ins marked "1/16" on E face
	in mound of earth 2 ft diam at base & 12 ins
	high for 1/16 sec cor.
4014	Set a sandstone 13 x 13 x 6 ins marked

Chains	
	1/4 on E face in mound of earth 2 ft diam at base & 18 ins high for 1/4 sec cor.
6 0 21	Set a sandstone 16 x 9 x 9 ins marked "1/16" on E face in mound of earth 2 ft diam at base & 12 ins high for 1/16 sec cor.
8 0 23	To the 1/4 sec cor on sec line bet Secs 2 & 3.
	Land mountainous. Splendid grass.
	Soil 1st rate Timber Pines.
	From the N 1/16 sec cor on sec line bet Secs 2 & 3
	Turn
	East on a random line through the middle of the N half of Sec 2.
	Var. 16° 35' E.
	Descend steep ridge to ravine & ascend to
2 0 00	Set temporary 1/16 sec cor. on ridge & descend over rough & mountainous country. Soil 2d rate
4 0 00	Set temporary 1/16 sec cor. on West slope. Soil 3rd rate
	Mountainous & rocky with large pines. descend to
46 00	Top of ridge & descend from same to
6 0 00	Set temporary 1/16 sec cor. Mountainous descend
65 00	Foot of ridge on slope to East. Ascend & descend
8 0 36	Intersect the N & S line bet Secs 1 & 2
	37 lks S. of the N 1/16 sec cor. Land mountainous
	From this Course Turn
	S 89° 36' W on a true line through the middle of the N half of Sec 2 with the same var.
2 0 09	Set a sandstone 15 x 15 x 10 ins marked "1/16" on E face in mound of earth 2 ft diam at base & 12 ins high for 1/16 sec cor.
4 0 18	Set a sandstone 13 x 10 x 9 ins marked "1/16" on E face in mound of earth 2 ft diam at base & 12 ins high for 1/16 sec cor.
6 0 27	Set a sandstone 10 x 10 x 6 ins marked "1/16" on E face in mound of earth 2 ft diam at base & 12 ins high for 1/16 sec cor.
8 0 36	To the N 1/16 sec cor on sec line bet Secs 2 & 3.
	Land rough & mountainous
	Timber & White pines
	Soil 2d rate.
	Oct. 22nd 1882.

Chains	
	From the S 1/16 sec cor on sec line bet Secs. 33 & 34
	Run
	East on a random line through the middle of the
	S half of Sec. 34.
	Var. 16° 35' E.
2.00	Set timp & mound 1/16 sec cor. Soil 1st rate. Grass. Cedars.
23.00	Enter cedars & over rolling country with grass
40.00	Set timp & mound 1/16 sec cor. Soil 1st rate
60.00	Set timp & mound 1/16 sec cor. Soil 2nd rate
79.92	Intersect the N & S line bet Secs. 34 & 35
	14 links N of the 1/16 sec cor Soil 2nd rate
	From this corner Run
	N 89° 54' W on a true line through the middle of the
	S half of Sec. 34 with the same var.
19.98	Set a sandstone 12 x 10 x 8 ins marked "1/16" on E face
	in mound of earth 2 ft diam at base & 12 ins
	high for 1/16 sec cor.
39.96	Set a sandstone 18 x 14 x 10 ins marked "1/16" on E
	face in mound of earth 2 ft diam at base & 12 ins
	high for 1/16 sec cor.
59.94	Set a sandstone 12 x 7 x 6 ins marked "1/16" on E face
	in mound of earth 2 ft diam at base & 12 ins
	high for 1/16 sec cor.
79.92	To the S 1/16 sec cor on sec line bet Secs. 33 & 34.
	Land rolling. Cedar groves. Good grass.
	Soil 1st & 2nd rate.
	From the 1/4 sec cor on sec line bet Secs. 33 & 34
	Run
	East on a random line through the middle of
	Sec. 34.
	Var. 16° 35' E.
20.00	Set timp & mound 1/16 sec cor Rolling. Good grass
40.00	Set timp & mound 1/4 sec cor. Rolling Soil 1st rate
60.00	Set timp & mound 1/16 sec cor. Rolling Soil 1st rate
80.04	Intersect the N & S line bet Secs. 34 & 35
	20 links North of the 1/4 sec cor. Soil 1st rate. Good grass
	From this corner Run
	N. 89° 45' W on a true line through the middle
	of Section 34 with the same var.
2.00	Set a sandstone 10 x 10 x 8 ins marked
	"1/16" on E face in mound of earth 2 feet

Township 1 North. Range 4 West of Uintah Mer.

Chains	
	diam at base. 12 ins high for 1/16 sec cor
4.02	Set a sandstone 18 x 10 x 8 ins marked "1/16" on E face in mound of earth 2 ft diam at base. 18 ins high for 1/4 sec cor.
6.03	Set a sandstone 12 x 10 x 8 ins, marked "1/16" on E face in mound of earth 2 ft diam at base. 12 ins high for 1/16 sec cor.
8.04	To the 1/4 sec cor on sec line bet Secs. 33 & 34 Land rolling. Cedar glades. Good grass Soil 1st rate

From the N 1/16 sec cor on sec line bet Secs. 33 & 34 Jmm.
East on a random line through the middle of the N half of Sec. 34.
Var. 16° 35' E.

20.00	Set temporary 1/16 sec cor. Rolling Soil 1st class
40.00	Set temporary 1/16 sec cor Good grass. Soil 1st rate.
60.00	Set temporary 1/16 sec cor. Rolling. Good grass.
80.12	Intersect the N. & S. line bet Secs. 34 & 35 26 links South of the 1/16 sec cor. Soil 1st rate

From this corner Jmm
S. 89° 49' W on a true line through the middle of the N half of Sec. 34 with the same var.

20.03	Set a sandstone 9 x 8 x 8 ins marked "1/16" on E face in mound of earth 2 ft diam at base. 12 ins high for 1/16 sec cor.
40.06	Set a sandstone 13 x 11 x 6 ins marked "1/16" on E face in mound of earth 2 ft diam at base 12 ins high for 1/16 sec cor.
60.09	Set a sandstone 14 x 9 x 7 ins marked "1/16" on E face in mound of earth 2 ft diam at base 12 ins high for 1/16 sec cor.
80.12	To the N 1/16 sec cor on sec line bet Secs. 33 & 34 Land rolling with good grass. Soil 1st rate.

Owing to the rough & mountainous country Sec. 27 was left unsurveyed. It is unfit for cultivation or grazing, being cut up by Cedar ridges.

Chains	
	From the S 1/16 sec cor on sec line bet Secs. 21 & 22
	Run
	East on a random line through the middle of
	S. half of Sec 22.
	Var. 16° 35' E.
20.00	Set temporary 1/16 sec cor. Mountainous Soil 1st rate
40.00	Set temporary 1/16 sec cor. Mountainous Soil 1st rate
60.00	Set temporary 1/16 sec cor. Mountainous Soil 1st rate
80.08	Intersect the N. & S. line bet Secs. 22 & 23
	25 links North of the 1/16 sec cor. Mountainous
	From this corner Run
	N. 89° 46' W on a true line through the middle
	of the S half of Sec 22 with the same var.
20.02	Set a sandstone 18 x 16 x 8 ins marked "1/16" on E
	face in mound of earth 2 ft diam at base &
	12 ins high for 1/16 sec cor.
40.04	Set a sandstone 16 x 14 x 10 ins marked "1/16" on E
	face in mound of earth 2 ft diam at base & 12
	ins high for 1/16 sec cor.
60.06	Set a sandstone 20 x 10 x 5 ins marked "1/16" on E
	face in mound of earth 2 ft diam at base & 12
	ins high for 1/16 sec cor.
80.08	To the S 1/16 sec cor on sec line bet Secs. 21 & 22
	Stand mountainous. Good grass.
	Soil 1st rate.

	From the 1/4 sec cor on sec line bet Secs. 21 & 22
	Run
	East on a random line through the middle
	of Sec 22.
	Var. 16° 35' E
20.00	Set temporary 1/16 sec cor. Mountainous Soil 1st rate
40.00	Set temporary 1/4 sec cor. Mountainous Soil 1st rate
60.00	Set temporary 1/16 sec cor. Mountainous Soil 1st rate
80.24	Intersect the N. & S. line bet Secs. 22 & 23
	32 links E. of the 1/4 sec cor. Mountainous
	From this Corner Run
	S. 89° 46' W on a true line through the middle
	of Sec. 22 with the same var
20.06	Set a sandstone 14 x 14 x 6 ins marked "1/16" on
	E face in mound of earth 2 ft diam at base
	& 12 ins high for 1/16 sec cor.

Township 1 North Range 4 West of Uintah Mer.

Chains	
40 12	Set a sandstone 16 x 11 x 4 ins marked "1/4" on E. face in mound of earth 2 ft diam at base x 18 ins high for 1/4 sec cor.
60 18	Set a sandstone 14 x 12 x 6 ins marked "1/16" on E. face in mound of earth 2 ft diam at base x 12 ins high for 1/16 sec cor.
80 24	To the 1/4 sec cor on sec line bet Secs. 21 & 22. Land mountainous. Good grass. Soil 1st rate.
	From the N 1/16 sec cor on sec line bet Secs. 21 & 22 Run East on a random line through the middle of the N half of Sec 22. Var. 16° 35' E.
20 00	Set temporary 1/16 sec cor. Mountainous Soil 1st rate
40 00	Set temporary 1/16 sec cor. Mountainous Soil 1st rate
54 00	On ridge. Course N & S descend & ascend to
60 00	Set temporary 1/16 sec cor. Mountainous Soil 1st rate
72 00	Summit of small ridge Course N & S.
80 28	Intersect the N & S line bet Secs. 22 & 23 54 links N of the 1/16 sec cor. Mountainous From this Course Run N 89° 37' W on a true line through the middle of the N half of Sec. 22 with the same var.
20 07	Set a sandstone 18 x 16 x 12 ins marked "1/16" on E face in mound of earth 2 ft diam at base x 12 ins high for 1/16 sec cor
40 14	Set a sandstone 16 x 12 x 8 ins marked "1/16" on E face in mound of earth 2 ft diam at base x 12 ins high for 1/16 sec cor.
60 21	Set a sandstone 20 x 18 x 6 ins marked "1/16" on E face in mound of earth 2 ft diam at base x 12 ins high for 1/16 sec cor.
80 28	To the N 1/16 sec cor on sec line bet Secs. 21 & 22. Land mountainous with good grass. Soil 1st rate.
	From the S 1/16 sec cor on sec line bet Secs. 15 & 16 Run East on a random line through the middle of the S. half of Sec. 15.

Chains	
	Var. 16° 35' E.
20.00	Set temp. stone 1/16 sec. cor. Mountainous Soil 1st rate
4.00	Set temp. stone 1/4 sec. cor. Mountainous Soil 1st rate
6.00	Set temp. stone 1/16 sec. cor. Mountainous Soil 1st rate
8.32	Intersect the N. & S. line bet. Secs. 14 & 15 35 links N. of the 1/16 sec. cor. Mountainous
	From this comm. Run N. 89° 45' W. on a true line through the middle of the S. half of Sec. 15 with the same var.
20.08	Set a sandstone 16 x 12 x 8 ins. marked 1/16 on E. face in mound of earth 2 ft. diam. at base & 12 ins. high for 1/16 sec. cor.
4.16	Set a sandstone 20 x 18 x 10 ins. marked 1/16 on E. face in mound of earth 2 ft. diam. at base & 12 ins. high for 1/16 sec. cor.
60.24	Set a sandstone 17 x 15 x 8 ins. marked 1/16 on E. face in mound of earth 2 ft. diam. at base & 12 ins. high for 1/16 sec. cor.
8.32	To the S. 1/16 sec. cor. on sec. line bet. Secs. 15 & 16. Land mountainous covered with excellent grass Soil 1st rate.
	Oct. 23rd 1882.
	From the 1/4 sec. cor. on sec. line bet. Secs. 15 & 16 Run East on a random line through the middle of Sec. 15.
	Var. 16° 35' E.
	Descend to bottom of ridge to
20.00	Set temp. stone 1/16 sec. cor. Mountainous Soil 1st rate
4.00	Set temp. stone 1/4 sec. cor. Mountainous & descend
6.00	Set temp. stone 1/16 sec. cor. on W. slope of ridge Mountainous thence descend to valley to
8.14	Intersect the N. & S. line bet. Secs. 14 & 15 18 links N. of the 1/4 sec. cor.
	From this comm. Run N. 89° 52' W. on a true line through the middle of Sec. 15 with the same var.
20.03	Set a sandstone 14 x 14 x 10 ins. marked 1/16 on E. face in mound of earth 2 ft. diam. at base & 12 ins. high for 1/16 sec. cor.
4.07	Set a sandstone 12 x 12 x 8 ins. marked

Township 1 North Range 4 West of Uintah Mer.

Chains	
	1/4" on E face in mound of earth 2 ft diam at base & 18 ins high for 1/4 sec cor.
6 0 11	Set a sandstone 16 x 16 x 8 ins marked "1/16" on E face in mound of earth 2 ft diam at base & 12 ins high for 1/16 sec cor.
8 0 14	To the 1/4 sec cor on sec line bet Secs. 15 & 16. Land mountainous with good grass Soil 1st rate.
	From the N 1/16 sec cor on sec line bet Secs. 15 & 16 Turn East on a random line through the middle of the N half of Sec. 15. Var. 16° 35' E
2000	Set temporary 1/16 sec cor. Rocky. Soil 2d rate
4000	Set temporary 1/16 sec cor Rocky. Abundant grass
6000	Set temporary 1/16 sec cor. Mountainous Good grass.
8022	Intersect the N & S line bet Secs. 14 & 15. 39 links N of the 1/16 sec cor. Rough & mountainous From this Corner Turn. N 89° 43' W on a true line through the middle of the N half of Sec. 15 with the same var.
2005	Set a sandstone 20 x 18 x 7 ins marked "1/16" on E face in mound of earth 2 ft diam at base & 12 ins high for 1/16 sec cor.
4011	Set a sandstone 17 x 16 x 10 ins marked "1/16" on E face in mound of earth 2 ft diam at base & 12 ins high for 1/16 sec cor.
6017	Set a sandstone 20 x 18 x 10 ins marked "1/16" on E face in mound of earth 2 ft diam at base & 12 ins high for 1/16 sec cor.
8022	To the N 1/16 sec cor on sec line bet Secs. 15 & 16. Land rough, rocky & mountainous with white sage & abundant grass. Soil 2d rate.
	From the S 1/16 sec cor on sec line bet Secs. 9 & 10 Turn East on a random line through the middle of the S half of Sec 10. Var. 16° 35' E.
2000	Set temporary 1/16 sec cor. Mountainous

Chains	
4000	Set temporary 1/16 sec cor. Mountainous Soil 1st rate
6000	Set temporary 1/16 sec cor. Mountainous Soil 1st rate
8018	Intersect the N & S line bet Secs. 10 & 11
	42 links S of the 1/16 sec cor. Mountainous
	From this Corner Turn
	S. 89° 42' W on a true line through the middle of the S half of Sec. 10 with the same var.
2004	Set a sandstone 20x10x10 ins marked "1/16" on E face in mound of earth 2 ft diam at base & 12 ins high for 1/16 sec cor.
4009	Set a sandstone 10x10x10 ins marked "1/16" on E face in mound of earth 2 ft diam at base & 12 ins high for 1/16 sec cor.
6014	Set a sandstone 16x15x14 ins marked "1/16" on E face in mound of earth 2 ft diam at base & 12 ins high for 1/16 sec cor.
8018	To the S 1/16 sec cor on sec line bet Secs. 9 & 10. Land rough & mountainous with good grass Soil 1st rate.
	From the 1/4 sec cor on sec line bet Secs. 9 & 10 Turn East on a random line through the middle of Sec 10.
	Var. 16° 35' E.
2000	Set temporary 1/16 sec cor. Mountainous
4000	Set temporary 1/4 sec cor. Mountainous
6000	Set temporary 1/16 sec cor Mountainous
8010	Intersect the N & S line bet Secs. 10 & 11
	18 links South of the 1/4 sec cor. Mountainous
	From this Corner Turn
	S. 89° 52' W on a true line through the middle of Sec 10 with the same var.
4.00 W.C"	Marked a boulder 6 ft wide 4 ft out of ground "W.C" for witness corner.
2002	Set a sandstone 16x10x10 ins marked "1/16" on E face in mound of earth 2 ft diam at base & 12 ins high for 1/16 sec cor.
4005	Set a sandstone 8x8x8 ins marked "1/4" on E face in mound of earth 2 ft diam at base & 15 ins high for 1/4 sec cor.
6008	Set a sandstone 18x16x10 ins marked

Township 1 North Range 4 West of Uintah Me.

Chains	
	1/16 on E face in mound of earth 2 ft diam at base & 12 ins high for 1/16 sec cor
8.10	To the 1/4 sec cor on sec line bet Secs. 9 & 10
	Land mountainous. Good grass.
	Soil 1st rate.
	From the N 1/16 sec cor on sec line bet Secs. 9 & 10
	Turn
	East on a random line through the middle of the N half of Sec. 10.
	Var 16° 35' E.
20.00	Set temporary 1/16 sec cor. Mountainous Soil 2d rate
40.00	Set temporary 1/16 sec cor. Mountainous on East slope
60.00	Set temporary 1/16 sec cor. Mountainous Soil 2d rate
80.32	Intersect the N & S line bet Secs. 10 & 11
	29 links N of the 1/16 sec cor. Mountainous
	From this course Turn
	N 89° 48' W on a true line through the middle of the N half of Sec. 10 with the same var.
20.08	Set a sandstone 14 x 12 x 10 ins marked "1/16" on E face in mound of earth 2 ft diam at base & 12 ins high for 1/16 sec cor.
40.16	Set a sandstone 20 x 14 x 8 ins marked "1/16" on E face in mound of earth 2 ft diam at base & 12 ins high for 1/16 sec cor.
60.24	Set a sandstone 18 x 10 x 8 ins marked "1/16" on E face in mound of earth 2 ft diam at base & 12 ins high for 1/16 sec cor.
80.32	To the N 1/16 sec cor on sec line bet Secs. 9 & 10
	Land high & mountainous. Good grass.
	Soil 2d rate.
	From the S 1/16 sec cor on sec line bet Secs. 3 & 4
	Turn
	East on a random line through the middle of the S half of Sec. 3.
	Var 16° 35' E.
16.00	Descend to ravine Course S.W. & ascend to
20.00	Set temporary 1/16 sec cor. Rough & mountainous
40.00	Set temporary 1/16 sec cor. Splendid grass. Descend
55.00	Ravine. Course S. & ascend to
60.00	Set temporary 1/16 sec cor. Rough.

Chains	
	Intersect the N & S line bet Secs. 2 & 3 22 links S of the 1/16 sec cor. Rough
	From this corner Turn
	S. 89° 51' W on a true line through the middle of the S half of Sec. 3 with the same var.
2006	Set a sandstone 15 x 10 x 10 ins marked "1/16" on E face in mound of earth 2 ft diam at base & 12 ins high for 1/16 sec cor.
4012	Set a sandstone 18 x 6 x 6 ins marked "1/16" on E face in mound of earth 2 ft diam at base & 12 ins high for 1/16 sec cor.
6018	Set a sandstone 13 x 12 x 7 ins marked "1/16" on E face in mound of earth 2 ft diam at base & 12 ins high for 1/16 sec cor.
8024	To the S 1/16 sec cor on sec line bet Secs. 3 & 4. Land mountainous Splendid grass. Soil 1st rate.
	From the 1/4 sec cor on sec line bet Secs. 3 & 4 Turn
	East on a random line through the middle of Sec 3.
	Var. 16° 35' E.
2000	Set temporary 1/16 sec cor. Mountainous Soil 2d rate
31.00	Descend to ravine. Course S W & ascend to
4000	Set temporary 1/4 sec cor. Scattering pines
6000	Set temporary 1/16 sec cor. Mountainous
74.00	Descend to
8032	Intersect the N & S line bet Secs. 2 & 3 41 links N of the 1/4 sec cor. Mountainous
	From this corner Turn
	N 89° 42' W on a true line through the middle of Sec. 3 with the same var.
2008	Set a sandstone 13 x 10 x 9 ins marked "1/16" on E face in mound of earth 2 ft diam at base & 12 ins high for 1/16 sec cor.
4016	Set a sandstone 9 x 8 x 8 ins marked "1/4" on E face in mound of earth 2 ft diam at base & 18 ins high for 1/4 sec cor.
6024	Set a sandstone 18 x 12 x 6 ins marked "1/16" on E face in mound of earth 2 ft diam at base & 12 ins high for 1/16 sec cor.

Township 1 North Range 4 West of Uintah Mer.

Chains	
80.32	To the 1/4 sec cor on sec line bet Secs. 3 & 4.
	Found high & mountainous with a cattling
	pine.
	Soil 2d rate.
	From the N 1/16 sec cor on sec line bet Secs. 3 & 4
	Run
	East on a random line through the middle of
	the N half of Sec. 3.
	Var. 16° 35' E.
	Ascend to top of ridge to
20.00	Set timp'y 1/16 sec cor. Rough
30.00	Two pines unite 4 chs South & ascend
40.00	Set timp'y 1/16 sec cor. Mountainous
	situated on West slope of ridge
46.00	Top of ridge Comm N & S. & descend to
60.00	Set timp'y 1/16 sec cor. Rocky & rough
68.00	Foot of high & steep ridge & ascend to
80.40	Intersect the N & S line bet Secs. 2 & 3
	63 links N of the 1/16 sec cor.
	From this Comm Run
	N 89° 33' W on a true line through the middle
	of the N half of Sec. 3 with the same var.
2.10	Set a sandstone 17 x 16 x 8 ins marked "1/16" on E
	face in mound of earth 2 ft diam at base &
	12 ins high for 1/16 sec cor.
40.20	Set a sandstone 15 x 12 x 10 ins marked "1/16" on E
	face in mound of earth 2 ft diam at base & 12
	ins high for 1/16 sec cor.
60.30	Set a sandstone 10 x 9 x 7 ins marked "1/16" on E
	face in mound of earth 2 ft diam at base &
	12 ins high for 1/16 sec cor.
80.40	To the N 1/16 sec cor on sec line bet Secs. 3 & 4.
	Found high mountainous & rocky.
	Scattling pines
	Soil 3d rate.
	Oct. 24th 1882.
	From the S 1/16 sec cor on sec line bet Secs. 32 & 33.
	Run
	East on a random line through the middle of
	the S half of Sec. 33.

Township 1 North Range 4 West of Uintah Mer.

Chains	
	Var. 16° 35' E.
2000	Set temporary 1/16 sec cor. Land undulating
4000	Set temporary 1/16 sec cor. Sagebrush & good grass
6000	Set temporary 1/16 sec cor. Sagebrush & good grass
8006	Intersect the N. & S. line bet Secs. 33 & 34
	16 links N of the 1/16 sec cor. Undulating
	From this corner run
	N 89° 53' W on a true line through the middle of the S half of Sec 33 with the same var.
2001	Set a sandstone 18x16x8 ins marked "1/16" on E face in mound of earth 2 ft diam at base & 12 ins high for 1/16 sec cor.
4003	Set a sandstone 18x12x10 ins marked "1/16" on E face in mound of earth 2 ft diam at base & 12 ins high for 1/16 sec cor.
6005	Set a sandstone 14x11x7 ins marked "1/16" on E face in mound of earth 2 ft diam at base & 12 ins high for 1/16 sec cor.
8006	To the S 1/16 sec cor on a reclining bet Secs. 32 & 33 Land undulating & slightly descending to the West. Sagebrush & good grass. Soil 1st rate.

	From the 1/4 sec cor on reclining bet Secs 32 & 33
	From
	East on a random line through the middle of Sec. 33.
	Var. 16° 35' E.
2000	Set temporary 1/16 sec cor. Rolling Soil 1st rate Good grass
4000	Set temporary 1/4 sec cor. Rolling. Soil 1st rate. Good grass
6000	Set temporary 1/16 sec cor. Rolling Soil 1st rate Good grass
8016	Intersect the N. & S. line bet Secs. 33 & 34
	25 links South of the 1/4 sec cor. Undulating
	From this corner run
	S. 89° 49' W on a true line through the middle of Sec 33 with the same var.
2004	Set a sandstone 10x8x7 ins marked "1/16" on E face in mound of earth 2 ft diam at base & 12 ins high for 1/16 sec cor.
4008	Set a sandstone 12x10x10 ins marked "1/4" on E face in mound of earth 2 ft diam at base & 18 ins high for 1/4 sec cor.

Township 1 North Range 4 West of Uintah Mer.

Chains	
60.12	Set a sandstone 12 x 9 x 9 ins marked "1/16" on E face in mound of earth 2 ft diam at base x 12 ins high for 1/16 sec cor
80.16	To the 1/4 sec cor on sec line bet Secs. 32 & 33. Land rolling & gently declining to West. Soil 1st rate. Good grass.

From the N 1/16 sec cor on sec line bet Secs. 32 & 33 run East on a random line through the middle of the N half of Sec 33.

Var. 16° 35' E.

20.00	Set temporary 1/16 sec cor. Rolling. Soil 1st rate.
40.00	Set temporary 1/16 sec cor. Rolling. Soil 1st rate.
51.00	Uintah Agency & Hobo Trail. Course E & N E.
60.00	Set temporary 1/16 sec cor. Rolling. Soil 1st rate.
79.98	Intersect the N & S line between Secs 33 & 34 9 links South of the 1/16 sec cor. Undulating.

From this corner run S. 89° 56' W on a true line through the middle of the N half of Sec 33 with the same var.

20.00	Set a sandstone 16 x 14 x 10 ins marked "1/16" on E face in mound of earth 2 ft diam at base x 12 ins high for 1/16 sec cor.
39.99	Set a sandstone 14 x 13 x 6 ins marked "1/16" on E face in mound of earth 2 ft diam at base x 12 ins high for 1/16 sec cor.
59.98	Set a sandstone 18 x 16 x 10 ins marked "1/16" on E face in mound of earth 2 ft diam at base x 12 ins high for 1/16 sec cor.
79.98	To the N 1/16 sec cor on sec line bet Secs. 32 & 33. Land rolling & declining to the West. Soil 1st rate. Good grass.

From the S 1/16 sec cor on sec line bet Secs. 28 & 29 run East on a random line through the middle of the S half of Sec. 28.

Var. 16° 35' E.

20.00	Set temporary 1/16 sec cor. Land mountainous.
40.00	Set temporary 1/16 sec cor. Land mountainous.
60.00	Set temporary 1/16 sec cor. Land mountainous.

Chains	
8030	Intersect the N & S line bet Secs. 27 & 28
	36 links N of the 1/16 sec cor. Mountainous
	From this Corner Trun
	N 89° 45' W on a true line through the middle of the S half of Sec. 28 with the same var.
2007	Set a sandstone 18 x 18 x 4 ins marked "1/16" on E face in mound of earth 2 ft diam at base & 12 ins high for 1/16 sec cor.
4015	Set a sandstone 18 x 16 x 8 ins marked "1/16" on E face in mound of earth 2 ft diam at base & 12 ins high for 1/16 sec cor.
6023	Set a sandstone 20 x 18 x 10 ins marked "1/16" on E face in mound of earth 2 ft diam at base & 12 ins high for 1/16 sec cor.
8030	To the S 1/16 sec cor on sec line bet Secs. 28 & 29. Land mountainous. Scattering Cedars. Soil 2nd rate.
	From the 1/4 sec cor on sec line bet Secs. 28 & 29 Trun
	East on a random line through the middle of Sec 28.
	Var. 16° 35' E.
13.00	Ascend low bench to
2000	Set temporary 1/16 sec cor. Land rolling
4000	Set temporary 1/4 sec cor. Rolling. Soil 1st rate situated on ridge. Ascending
60.00	Set temporary 1/16 sec cor. Rolling. Soil 1st rate
67.00	Indian Trail.
8016	Intersect the N & S line bet Secs. 28 & 27
	17 links N of the 1/4 sec cor. Land 1st rate.
	From this Corner Trun
	N. 89° 53' W on a true line through the middle of Sec 28 with the same var.
2004	Set a sandstone 14 x 14 x 6 ins marked "1/16" on E face in mound of earth 2 ft diam at base & 12 ins high for 1/16 sec cor.
4008	Set a sandstone 20 x 18 x 12 ins marked "1/4" on E face in mound of earth 2 ft diam at base & 18 ins high for 1/4 sec cor.
6012	Set a sandstone 18 x 16 x 10 ins marked "1/16" on E face in mound of earth 2 ft diam at base

Township 1 North Range 4 West of Uintah Mer.

Chains

diam at base 12 ins high for 1/16 sec cor.
8 0 16 To the 1/4 sec cor on sec line bet Secs. 28 & 29
Land quality rolling.
Soil 1st rate.

From the N 1/16 sec cor on sec line bet Secs. 28 & 29
Run
East on a random line through the middle of the
N half of Sec 28.
Var. 16° 35' E.

19.00 Ascending low bench to
20 00 Set limestone marked 1/16 sec cor. Land rising
34.00 Ascend rocky ridge timbered with cedars to
11 00 Set limestone marked 1/16 sec cor. Land mountainous
6 00 Set limestone marked 1/16 sec cor. Land mountainous
8 0 28 Intersect the N & S line bet Secs. 27 & 28
27 links South of the 1/16 sec cor. Land rising
From this corner Run
S. 89° 48' W on a true line through the middle of
the N half of Sec. 28 with the same var.
20 0 4 Set a sandstone 13 x 11 x 10 ins marked "1/16" on E face
in mound of earth 2 ft diam at base & 12 ins high
for 1/16 sec cor.
11 0 11 Set a sandstone 20 x 16 x 8 ins marked "1/16" on E face
in mound of earth 2 ft diam at base & 12 ins high
for 1/16 sec cor.
6 0 21 Set a sandstone 20 x 18 x 10 ins marked "1/16" on E face
in mound of earth 2 ft diam at base & 12 ins high
for 1/16 sec cor.
8 0 28 To the N 1/16 sec cor on sec line bet Secs 28 & 29.
Land rough & mountainous
Soil 2nd rate. Oct. 25th 1882.

From the S 1/16 sec cor on sec line bet Secs. 20 & 21
Run
East on a random line through the middle of the
S half of Sec. 21.
Var. 16° 35' E.
Through dense underbrush & swamp to
20 00 Set limestone marked 1/16 sec cor. and East branch of
Cedar Fork Course S. & W. width of channel
Thence through dense underbrush to

Chains	
35.00	Ascend bench
4000	Set temporary 1/16 sec cor. Soil 1st rate
6000	Set temporary 1/16 sec cor. Rolling. Soil 1st rate
8004	Intersect the N & S line bet Secs. 21 & 22
	15 links S of the 1/16 sec cor. Land rolling
	From this Corner Turn
	S 89°54' W on a true line through the middle of the S half of Sec 21 with the same var.
2001	Set a sandstone 14x13x7 ins marked "1/16" on E face in mound of earth 2 ft diam at base & 12 ins high for 1/16 sec cor.
4002	Set a sandstone 16x13x8 ins marked "1/16" on E face in mound of earth 2 ft diam at base & 12 ins high for 1/16 sec cor.
6003	Set a sandstone 24x14x12 ins marked "1/16" on E face in mound of earth 2 ft diam at base & 12 ins high for 1/16 sec cor.
8004	To the S 1/16 sec cor on sec line bet Secs. 20 & 21.
	Land rolling.
	Soil 1st rate
	From the 1/4 sec cor on sec line bet Secs. 20 & 21
	Turn
	East on a random line through the middle of the Sec. No 21.
	Var. 16°35' E.
11.00	East branch Lake Fork. 70 links wide about 1 ch. to South stream makes an elbow to the East. thence through dense underbrush
2000	Set temporary 1/16 sec cor. Soil 1st rate
3000	Pasture trail of Indians Ascend to
32.00	Bluffs of river
4000	Set temporary 1/4 sec cor. Soil 1st rate
6000	Set temporary 1/16 sec cor. Rolling
8010	Intersect the N & S line bet Secs. 21 & 22
	23 links South of the 1/4 sec cor. Rolling
	From this Corner Turn
	S. 89°50' W on a true line through the middle of Sec. 21 with the same var.
1992	Set a sandstone 18x12x6 ins marked
W.C.	"W.C. 1/16" on E face in mound of earth 2 ft diam at base & 12 ins high for 1/16 sec cor.

Township 1 North Range 4 West of Uintah Mer.

Chains	
4005	Set a sandstone 20 x 12 x 8 ins marked "1/4" on E face in mound of earth 2 ft diam at base & 18 ins high for 1/4 sec cor.
6008	Set a sandstone 15 x 10 x 8 ins marked "1/16" on E face in mound of earth 2 ft diam at base & 12 ins high for 1/16 sec cor.
8010	To the 1/4 sec cor on sec line bet Secs. 20 & 21. Land rolling. Soil 1st rate.
	From the N 1/16 sec cor on sec line bet Secs. 20 & 21 Trun East on a random line through the middle of the N half of Sec. 21. Var. 16° 35' E.
	Descend slope of ridge to
1600	East branch Lake Fork width 70 links Course S.
2000	Set temporary 1/16 sec cor. Dense underbrush
2700	Ascend to bluffs of creek.
4000	Set temporary 1/16 sec cor. Land rolling
6000	Set temporary 1/16 sec cor. Land rolling
8016	Intersect the N & S line bet Secs. 21 & 22 33 links N of the 1/16 sec cor. Ascending. From this Course Trun N 89° 46' W on a true line through the middle of the N half of Sec 21 with the same var.
2004	Set a sandstone 18 x 12 x 6 ins marked "1/16" on E face in mound of earth 2 ft diam at base & 12 ins high for 1/16 sec cor
4008	Set a sandstone 20 x 20 x 18 ins marked "1/16" on E face in mound of earth 2 ft diam at base & 12 ins high for 1/16 sec cor.
6012	Marked a willow tree 4 ins diam "1/16" on E face for 1/16 sec cor.
8016	To the N 1/16 sec cor on sec line bet Secs. 20 & 21. Land rolling & descending Soil 1st rate.
	From the S 1/16 sec cor on sec line bet Secs. 16 & 17 Trun East on a random line through the middle of the S half of Sec 16.

Township 1 North Range 4 West of Umitah Mer.

Chains	
	Var. 16° 35' E.
20.00	Set timp. gray 1/16 sec cor. Land rolling
28.00	Bluffs of Lake Fork, descend to
40.00	Set timp. gray 1/16 sec cor. Soil 1st rate
45.00	East branch Lake Fork. 80 links wide. Course S.
47.00	Top of bluffs to river
60.00	Set timp. gray 1/16 sec cor. Soil 1st & 2nd rate
80.26	Intersect the N. & S. line bet Secs. 15 & 16 37 links South of the 1/16 sec cor. Land rolling
	From this Comm. From
	S. 89° 44' W on a true line through the middle of the S. half of Sec 16 with the same var.
20.06	Set a sandstone 20 x 18 x 12 ins marked "1/16" on E face in mound of earth 2 ft diam at base x 12 ins high for 1/16 sec cor.
40.13	Marked & blazed a willow tree 3 ins diam "1/16" on E face for 1/16 sec cor.
60.20	Set a sandstone 14 x 13 x 8 ins marked "1/16" on E face in mound of earth 2 ft diam at base x 12 ins high for 1/16 sec cor.
80.26	To the S 1/16 sec cor on sec line bet Secs. 16 & 17 Land rolling Soil 1st rate
	From the 1/4 sec cor on sec line bet Secs. 16 & 17
	From
	East on a random line through the middle of Sec 16.
	Var. 16° 35' E.
20.00	Set timp. gray 1/16 sec cor. Soil 2nd rate
34.00	Edge of bluff & descend to
40.00	Set timp. gray 1/4 sec cor. Soil 1st rate
45.00	East branch Lake Fork 80 links wide Course S. S. E.
	thence through dense undergrowth to
55.00	Bluffs & descend to
60.00	Set timp. gray 1/16 sec cor. Soil 1st rate
80.18	Intersect the N. & S. line bet Secs. 15 & 16. 20 links N of the 1/4 sec cor. Soil 2nd rate.
	From this Comm. From
	N. 89° 51' W on a true line through the middle of Sec 16 with the same var.
20.04	Set a sandstone 18 x 12 x 10 ins. marked

Township 1 North Range 4 West of Uintah Mer.

Chains	
	1/16 on E face in mound of earth 2 ft diam at base & 12 ins high for 1/16 sec cor.
40.09	Blazed & marked a willow tree 3 ins diam on E face 1/4 " for 1/4 sec cor.
60.14	Set a sandstone 16 x 16 x 12 ins marked "1/16" on E face in mound of earth 2 ft diam at base & 12 ins high for 1/16 sec cor.
80.18	To the 1/4 sec cor on sec line bet Secs. 16 & 17
	Land rolling
	Soil 1st & 2nd rate.
	From the N 1/16 sec cor on sec line bet Secs. 16 & 17
	Run
	East on a random line through the middle of the N half of Sec. 16.
	Var. 16° 35' E.
11.00	Bluffs.
20.00	Set temporary 1/16 sec cor. Land rough.
24.00	West Channel of stream 60 lks wide. Course S. E.
44.00	Set temporary 1/16 sec cor. Dense underbrush.
42.00	East Channel Lake Fork width 50 lks Course S & SW
	Thence through dense underbrush & around to
50.00	Bluffs, Edge of same, thence to
60.00	Set temporary 1/16 sec cor. Soil 1st rate.
80.34	Intersect the N & S line bet Secs. 15 & 16.
	33 links N of the 1/16 sec cor. Land rough.
	From this Course Run
	N 89° 46' W on a true line through the middle of the N half of Sec. 16 with the same var.
20.08	Set a sandstone 20 x 10 x 4 ins marked "1/16" on E face in mound of earth 2 ft diam at base & 12 ins high for 1/16 sec cor.
40.17	Marked a willow tree 4 ins diam "1/16" on E face for 1/16 sec cor.
60.26	Set a sandstone 12 x 12 x 6 ins marked "1/16" on E face in mound of earth 2 ft diam at base & 12 ins high for 1/16 sec cor.
80.34	To the N 1/16 sec cor on sec line bet Secs. 15 & 16.
	Land mountainous & timbered in valley of Lake Fork Dense underbrush.
	Soil 1st & 2nd rate.
	Oct. 26th 1882

Chains	
	From the S 1/16 sec cor on sec line bet Secs. 8 & 9
	Turn
	East on a random line through the middle of the S half of Sec. 9.
	Var. 16° 35' E.
2.00	Set temporary 1/16 sec cor. Mountainous
26.00	Descend bluffs to valley through dense thickets
30.00	East branch Lake Fork. 90 links wide Course S E. Thence through dense underbrush to slope of bluff.
40.00	Set temporary 1/16 sec cor. Ascend bluffs to
60.00	Set temporary 1/16 sec cor. Land rough
80.08	Intersect the N & S line bet Secs. 9 & 10
	21 links N of the 1/16 sec cor Mountainous
	From this Course Turn
	N 89° 51' W on a true line through the middle of the S half of Sec. 9 with the same var.
20.02	Set a sandstone 22 x 15 x 3 ins marked "1/16" on E face in mound of earth 2 ft diam at base & 12 ins high for 1/16 sec cor.
40.04	Set a sandstone 16 x 15 x 10 ins marked "1/16" on E face in mound of earth 2 ft diam at base & 12 ins high for 1/16 sec cor.
60.06	Set a sandstone 18 x 11 x 4 ins marked "1/16" on E face in mound of earth 2 ft diam at base & 12 ins high for 1/16 sec cor.
80.08	To the S 1/16 sec cor on sec line bet Secs. 8 & 9. Land mountainous level in valley & heavy thickets Soil 1st & 3d rate.
	From the 1/4 sec cor on sec line bet Secs. 8 & 9.
	Turn
	East on a random line through the middle of Sec. 9.
	Var. 16° 35' E.
20.00	Set temporary 1/16 sec cor. Land rough.
27.00	Edge of bluffs & thence descend through thickets
35.00	East branch Lake Fork. 80 links wide Course S S W.
40.00	Set temporary 1/4 sec cor. Heavy underbrush.
42.00	Ascend bluffs to
60.00	Set temporary 1/16 sec cor. Rough & mountainous
80.20	Intersect the N & S line bet Secs. 9 & 10
	33 links N of the 1/4 sec cor.

Township 1 North Range 4 West of Uintah Mer.

Chains	
	From this Corner Turn
	N 89° 46' W on a true line through the middle of Sec. 9 with the same var.
2005	Set a sandstone 18 x 16 x 4 ins marked "1/16" on E face in mound of earth 2 ft diam at base & 12 ins high for 1/16 sec cor.
4010	Blazed & marked a willow tree 4 ins diam "1/4" on E face for 1/4 sec cor.
6015	Set a sandstone 18 x 12 x 7 ins marked "1/16" on E face in mound of earth 2 ft diam at base & 12 ins high for 1/16 sec cor.
8020	To the 1/4 sec cor on sec line bet Secs. 8 & 9.
	Land mountainous, level in valley.
	Soil 1st & 3d rate. Heavy underbrush.
	From the N 1/16 sec cor on sec line bet Secs. 8 & 9 Turn
	East on a random line through the middle of the N half of Sec. 9.
	Var. 16° 35' E.
2000	Set temporary 1/16 sec cor. Mountainous
28.00	Bluffs to Lake Fork & thence descend to
3000	Lake Fork. Course S.S.E. width 75 links
4000	Set temporary 1/16 sec cor on side of bluffs.
6000	Set temporary 1/16 sec cor. on side of bluffs.
7000	Top of bluffs.
8021	Intersect the N & S line bet Secs. 9 & 10 39 links S of the 1/16 sec cor.
	From this Corner Turn
	S. 89° 43' W on a true line through the middle of the N half of Sec. 9 with the same var.
2006	Set a sandstone 12 x 12 x 6 ins marked "1/16" on E face in mound of earth 2 ft diam at base & 12 ins high for 1/16 sec cor
4012	Set a sandstone 15 x 10 x 9 ins marked "1/16" on E face in mound of earth 2 ft diam at base & 12 ins high for 1/16 sec cor.
6018	Set a sandstone 18 x 12 x 10 ins marked "1/16" on E face in mound of earth 2 ft diam at base & 12 ins high for 1/16 sec cor.
8021	To the N 1/16 sec cor on sec line bet Secs. 8 & 9
	Land mountainous. Level in valley.
	Soil 1st & 3d rate. Thick underbrush

Township 1 North Range 4 West of Uintah Mer.

Chains	
	From the S/16 rec cor on rec line bet Secs 4 & 5
	run
	East on a random line through the middle of
	the S half of Sec 4
	Var 16° 35' E.
2.00	In valley. Set temporary 1/16 sec cor.
36.00	Bluffs of Lake Fork.
4.00	Set temporary 1/16 sec cor. Land rough.
44.00	East branch Lake Fork. Runs S & W width 60 lks
6.00	Top of bluffs. Set temporary 1/16 sec cor.
80.30	Intersect the N & S line bet Secs 3 & 4
	43 links N of the 1/16 sec cor. Mountainous
	From this corner run
	N. 89° 42' W on a true line through the middle
	of the S half of Sec 4 with the same var.
2.07	Set a sandstone 14 x 12 x 10 ins marked "1/16" on E
	face in mound of earth 2 ft diam at base x 12
	ins high for 1/16 sec cor.
40.15	Marked a granite boulder 4 x 3 x 2 ft out of ground
	"1/16" on E face for 1/16 sec cor
60.23	Set a sandstone 15 x 12 x 3 ins marked "1/16" on E
	face in mound of earth 2 ft diam at base x 12
	ins high for 1/16 sec cor.
80.30	To the S 1/16 sec cor on sec line bet Secs 4 & 5.
	Land mountainous
	Soil 1st & 3rd rate.

	From the 1/4 sec cor on sec line bet Secs 4 & 5
	run
	East on a random line through the middle of
	Sec 4.
	Var 16° 35' E.
8.00	Descend to ravine. Course S S. E & ascend to
20.00	Set temporary 1/16 sec cor. Land mountainous
38.00	Bluffs & descend to
40.00	Set temporary 1/4 sec cor Land rough.
44.00	East branch Lake Fork. S by W. width 65 lks
50.00	Ascend to bluffs.
60.00	Set temporary 1/16 sec cor. on bluffs & ascend
80.36	Intersect the N & S line bet Secs 3 & 4
	57 links South of the 1/4 sec cor. Mountainous
	From this corner run

Township 1 North Range 11 West of Uintah Mer.

Chains	
	S. 89° 36' W on a true line through the middle of Sec. 4 with the same var.
2 00 9	Set a sandstone 18 x 17 x 6 ins marked "1/16" on E face in mound of earth 2 ft diam at base & 12 ins high for 1/16 sec cor.
4 00 18	Marked a boulder 4 ft x 3 ft x 18 ins out of ground 1/4" on E face for 1/4 sec cor.
6 00 27	Set a sandstone 12 x 12 x 4 ins marked "1/16" on E face in mound of earth 2 ft diam at base & 12 ins high for 1/16 sec cor.
8 00 36	To the 1/4 sec cor on sec line bet Secs. 4 & 5
	Land rough & mountainous
	Soil 1st & 3rd rate.
	From the N 1/16 sec cor on sec line bet Secs. 4 & 5
	Turn
	East on a random line through the middle of the N half of Sec. 4.
	Var. 16° 35' E.
2 00 0	Set temporary 1/16 sec cor. on ridge
4 00 0	Set temporary 1/16 sec cor. on ridge
55.00	Top of bluffs & descend to
6 00 0	Set temporary 1/16 sec cor. Mountainous
63.00	East branch Lake Fork 6 links wide Course S.W.
8 00 24	Intersect the N & S line bet Secs. 3 & 4
	47 links N of the 1/16 sec cor. Mountainous
	From this corner Turn
	N 89° 41' W on a true line through the middle of the N half of Sec 4 with the same var.
2 00 6	Set a sandstone 15 x 8 x 6 ins marked "1/16" on E face in mound of earth 2 ft diam at base & 12 ins high for 1/16 sec cor.
4 00 12	Set a sandstone 20 x 10 x 7 ins marked "1/16" on E face in mound of earth 2 ft diam at base & 12 ins high for 1/16 sec cor.
6 00 18	Set a sandstone 16 x 10 x 5 ins marked "1/16" on E face in mound of earth 2 ft diam at base & 12 ins high for 1/16 sec cor.
8 00 24	To the N 1/16 sec cor on sec line bet Secs. 4 & 5
	Land mountainous
	Soil 1st & 3rd rate.
	Oct 27th 1882

Chains	
	From the S 1/16 sec cor on sec line bet Secs. 31 & 32
	Turn
	East on a random line through the middle of the S half of Sec 32.
	Var. 16° 35' E.
	Descend steep ridge to
2000	Set temporary 1/16 sec cor. Mountainous
25.00	Bottom of bluffs. 40 ft high. Thence to
32.50	Main channel Lake Fork. 75 lks wide Course S by W.
35.00	East channel Lake Fork Course S width 50 lks
	Dense underbrush, willows & white haw
4000	Set temporary 1/16 sec cor. Soil 1st rate & ascend
45.00	Trail
49.50	Low bench 20 ft high & descend to
55.00	Bottom of bench.
6000	Set temporary 1/16 sec cor. Mountainous & descend
78.00	Bottom of bench.
8012	Intersect the N. Line bet Secs. 32 & 33.
	23 links S of the 1/16 sec cor, Soil 1st rate.
	From this Corner Turn
	S. 89° 50' W on a true line through the middle of the S half of Sec. 32 with the same var.
2003	Set a sandstone 12 x 10 x 6 ins marked "1/16" on E face in mound of earth 2 ft diam at base & 12 ins high for 1/16 sec cor.
4006	Set a sandstone 17 x 7 x 7 ins marked "1/16" on E face in mound of earth 2 ft diam at base & 12 ins high for 1/16 sec cor.
6009	Set a sandstone 16 x 10 x 8 ins marked "1/16" on E face in mound of earth 2 ft diam at base & 12 ins high for 1/16 sec cor.
8012	To the S 1/16 sec cor on sec line bet Secs. 31 & 32.
	Land mountainous
	Soil 1st rate
	From the S 1/16 sec cor on sec line bet Secs. 31 & 32
	Turn
	West on a random line through the middle of the S half of Sec 31.
	Var. 16° 35' E.
400	Top of hill & level prairie
20.00	Set temporary 1/16 sec cor. Good soil prairie

Township 1 North, Range 4 West of Uintah Mer.

Chains	
4000	Set temporary 1/16 sec cor. Land level prairie
6000	Set temporary 1/16 sec cor. Level prairie. Soil 1st rate
8042	Intersect the West Bdy. of Tp. 61 links South of the 1/16 sec cor. bet Secs. 31 & 36.
	From this Corner Trun
	S. 89° 34' E on a true line through the middle of the S. half of Sec. 31 with the same var.
2042	Set a sandstone 19 x 10 x 9 ins marked "1/16" on E face in mound of earth 2 ft diam at base & 12 ins high for 1/16 sec cor.
4042	Set a sandstone 13 x 9 x 4 ins marked "1/16" on E face in mound of earth 2 ft diam at base & 12 ins high for 1/16 sec cor.
6042	Set a sandstone 15 x 12 x 5 ins marked "1/16" on E face in mound of earth 2 ft diam at base & 12 ins high for 1/16 sec cor.
8042	To the S 1/16 sec cor on sec line bet Secs. 31 & 32. Land generally prairie. Soil 1st rate.
	From the 1/4 sec cor on sec line bet Secs. 31 & 32 Trun
	East on a random line through the middle of Section 32.
	Var. 16° 35' E.
2000	Top of bluff. Set temporary 1/16 sec cor. & descend
34.60	Lake Fork. 80 lks wide Course S.S.W.
4000	Set temporary 1/4 sec cor. Soil 1st rate
4400	Ascend bluffs to
6000	Set temporary 1/16 sec cor. Land rough. Ascend to
79.00	Top of bluffs.
8004	Intersect the N & S line bet Secs. 32 & 33 36 links N of the 1/4 sec cor. Mountainous
	From this Corner Trun
	N 89° 45' W on a true line through the middle of Sec. 32 with the same var.
2001	Set a sandstone 18 x 14 x 10 ins marked "1/16" on E face in mound of earth 2 ft diam at base & 12 ins high for 1/16 sec cor.
4002	Set a sandstone 16 x 11 x 10 ins marked "1/4" on E face in mound of earth 2 ft diam at base & 18 ins high for 1/4 sec cor.

Township 1 North Range 4 West of Uintah Mer.

Chains	
60.03	Set a sandstone 16 x 10 x 6 ins marked "1/16" on E face in mound of earth 2 ft diam at base 12 ins high for 1/16 sec cor
8.00 N	To the 1/4 sec cor on sec line bet Secs. 31 & 32. Land mountainous Soil 1st rate

From the 1/4 sec cor on sec line bet Secs. 31 & 32

Run West on a random line through the middle of Sec. 31.

Var. 16° 35' E.

	Ascending
10.00	Bottom of ridge
20.00	Set timber mound 1/16 sec cor. Soil 1st rate
25.00	Ascending
40.00	Set timber mound 1/4 sec cor. Undulating
60.00	Set timber mound 1/16 sec cor. Soil 1st rate
80.06	Intersect the West Bdy of Tp bet Secs 31 & 36 13 links S of the 1/4 sec cor.

From this corner Run

S. 34° 30' E on a true line through the middle of Sec. 31 with the same var:

2.06	Set a sandstone 16 x 12 x 5 ins marked "1/16" on E face in mound of earth 2 ft diam at base 12 ins high for 1/16 sec cor
40.06	Set a sandstone 14 x 8 x 6 ins marked "1/4" on E face in mound of earth 2 ft diam at base 18 ins high for 1/4 sec cor
66.06	Set a sandstone 17 x 17 x 5 ins marked "1/16" on E face in mound of earth 2 ft diam at base 12 ins high for 1/16 sec cor
80.06	To the 1/4 sec cor on sec line bet Secs. 31 & 32 Land ~~mountainous~~ descending & broken Soil 1st rate.

From the N/16 sec cor on sec line bet Secs. 31 & 32

Run East on a random line through the middle of the N half of Sec. 32.

Var. 16° 35' E

Descends to

Township 1 North Range 4 West of Uintah Mer.

Chains	
20.00	Set temporary 1/16 sec cor. on side of bluff.
26.00	Bottom of bluff. Thence through underbrush
33.00	Lake Fork. Course S. width 80 links.
38.70	Trail
40.00	Set temporary 1/16 sec cor. Stony underbrush.
46.00	Trail and
50.00	Ascend to low bench.
60.00	Set temporary 1/16 sec cor. Land rolling rough
68.00	Trail
72.00	Ascend from low bench to
80.12	Intersect the N. line bet Secs. 32 & 33 25 links N of the 1/16 sec cor. Mountainous From this corner from N 89° 49' W on a true line through the middle of the N half of Sec. 32 with the same var.
20.03	Set a sandstone 16 x 14 x 8 ins marked "1/16" on E face in mound of earth 2 ft diam at base & 12 ins high for 1/16 sec cor.
40.06	Set a sandstone 15 x 14 x 12 ins marked "1/16" on E face in mound of earth 2 ft diam at base & 12 ins high for 1/16 sec cor.
60.09	Set a sandstone 14 x 8 x 8 ins marked "1/16" on E face in mound of earth 2 ft diam at base & 12 ins high for 1/16 sec cor.
80.12	To the N 1/16 sec cor on sec line bet Secs. 31 & 32 Land mountainous. Good grass, wood & water. Soil 1st rate

From the N 1/16 sec cor on sec line bet Secs. 31, 32 Town West on a random line through the middle of the N half of Sec 31.

Var. 16° 35' E.

20.00	Set temporary 1/16 sec cor. Ascending
40.00	Set temporary 1/16 sec cor. Ascending
58.00	Top of ridge & undrd prairie. Soil 1st rate
60.00	Set temporary 1/16 sec cor. Prairie.
80.16	Intersect the West B'dy of Tp 20 links South of the 1/16 sec cor. bet Secs. 31 & 36. From this corner from S. 89° 51' E on a true line through the middle of N half of Sec 31 with the same var.

Chains	
20.16	Set a sandstone 14 x 8 x 8 ins marked "1/16" on E face in mound of earth 2 ft diam at base & 12 ins high for 1/16 sec cor.
40.16	Set a sandstone 13 x 8 x 6 ins marked "1/16" on E face in mound of earth 2 ft diam at base & 12 ins high for 1/16 sec cor.
60.16	Set a sandstone 16 x 11 x 7 ins marked "1/16" on E face in mound of earth 2 ft diam at base & 12 ins high for 1/16 sec cor.
80.16	To the N 1/16 sec cor on sec line bet Secs. 31 & 32 Land rolling & rising from E to W. E 1/2 mountainous Soil 1st rate.
	Oct. 28th 1882
	From the S 1/16 sec cor on sec line bet Secs. 29 & 30 Turn East on a random line through the middle of the S half of Sec 29. Var. 16° 35' E.
20.00	Set temporary 1/16 sec cor. Gently rolling
40.00	Set temporary 1/16 sec cor. Soil 1st rate
115.00	East branch Lake Fork Course S.S.W. 80 lks wide
60.00	Set temporary 1/16 sec cor Soil 1st rate
79.96	Intersect the N & S line bet Secs. 28 & 29 11 links N of the 1/16 sec cor. Land gently rolling From this Corner Turn N 89° 55' W on a true line through the middle of the S half of Sec. 29 with the same var.
19.99	Set a sandstone 20 x 10 x 10 ins marked "1/16" on E face in mound of earth 2 ft diam at base & 12 ins high for 1/16 sec cor
39.98	Set a sandstone 15 x 7 x 7 ins marked "1/16" on E face in mound of earth 2 ft diam at base & 12 ins high for 1/16 sec cor.
59.97	Set a sandstone 16 x 10 x 6 ins marked "1/16" on E face in mound of earth 2 ft diam at base & 12 ins high for 1/16 sec cor.
79.96	To the S 1/16 sec cor on sec line bet Secs. 29 & 30 Land gently rolling Soil 1st rate

Township 1 North Range 4 West of Uintah Mer.

Chains	
	From the S 1/16 sec cor on sec line bet Secs 29 & 30 Trun
	West on a random line through the middle of the S half of Sec 30
	Var. 16° 35' E
4 00	Descend to bottom of ridge & ascend to
6 00	Top of ridge & descend to
20 00	Set temporary 1/16 sec cor. Foot of bluff.
40 00	Set temporary 1/16 sec cor. Ascending
60 00	Set temporary 1/16 sec cor. Ascending
79.76	Intersect the West Bdy of Tp 31 links N of the 1/16 sec cor. bet Secs. 25 & 30.
	From this Corner Trun
	N. 89° 47' W on a true line through the middle of the S half of Sec 30 with the same var.
19.76	Set a sandstone 14 x 12 x 10 ins marked "1/16" on E face in mound of earth 2 ft diam at base & 12 ins high for 1/16 sec cor.
39.76	Set a sandstone 20 x 18 x 15 ins marked "1/16" on E face in mound of earth 2 ft diam at base & 12 ins high for 1/16 sec cor.
59.76	Set a sandstone 15 x 15 x 8 ins marked "1/16" on E face in mound of earth 2 ft diam at base & 12 ins high for 1/16 sec cor.
79.76	To the S 1/16 sec cor on sec line bet Secs. 29 & 30 Land mountainous covered with good grass & some white sage.
	Soil 1st & 2nd rate.
	From the 1/4 sec cor on sec line bet Secs. 29 & 30 Trun
	East on a random line through the middle of Sec. 29.
	Var. 16° 35' E.
20 00	Set temporary 1/16 sec cor. Soil 2d rate
40 00	Set temporary 1/4 sec cor. Top of hill & descend
50 00	Foot of hill, Soil 2d rate
60 00	Set temporary 1/16 sec cor. Soil 1st rate
63 00	East branch Lake Fork Course S width 80 lks
67 50	Small stream branch of Lake Fork
80 08	Intersect the N & S line bet Secs. 28 & 29 17 lks S of the 1/4 sec cor.

Township 1 North Range 4 West of United States

Chains	
	From this Corner Trun
	S. 89° 53' W on a true line through the middle of Sec. 29 with the same var.
2002	Marked a willow tree 3 ins diam "1/16" on E face for 1/16 sec cor
4004	Set a sandstone 15 x 8 x 8 ins marked "1/4" on E face in mound of earth 2 ft diam at base & 18 ins high for 1/4 sec cor.
6006	Set a sandstone 14 x 13 x 11 ins marked "1/16" on E face in mound of earth 2 ft diam at base & 12 ins high for 1/16 sec cor.
8008	To the 1/4 sec cor on sec line bet Secs. 29 & 30
	Land rolling. Good grass. Dense underbrush
	Soil 1st & 2nd rate
	From the 1/4 sec cor on sec line bet Secs 29 & 30
	Trun
	West on a random line through the middle of Sec 30.
	Var. 16° 35' E
1.00	Edge of bluffs.
5.00	Lake Fork West branch 6 lks wide.
11.00	Lake Fork West branch 6 lks wide
14.00	Lake Fork. West branch 1 ch. wide
20.00	Set temporary 1/16 sec cor Heavy underbrush.
22.00	Top of bluffs to river.
35.00	Bottom of rising ground
40.00	Set temporary 1/4 sec cor. Soil 1st rate
60.00	Set temporary 1/16 sec cor Ascending
79.96	Intersect the West Bdy of Tip bet Secs. 25 & 30 35 links N of the 1/4 sec cor.
	From this Corner Trun
	N 89° 45' E on a true line through the middle of Sec 30 with the same var.
19.96	Set a sandstone 12 x 12 x 10 ins marked "1/16" on E face in mound of earth 2 ft diam at base & 12 ins high for 1/16 sec cor.
39.96	Set a sandstone 16 x 12 x 6 ins marked "1/4" on E face in mound of earth 2 ft diam at base & 18 ins high for 1/4 sec cor.
59.96	Set a sandstone 14 x 12 x 10 ins marked "1/16" on E face in mound of earth 2 ft

Township 1 North Range 4 West of Uintah Mer

Chains	
	diam at base x 12 ins high for 1/16 sec cor.
79.96	To the 1/4 sec cor on sec line bet Secs. 29 & 30. Land rolling. Good grass with some dense undbrush. Soil 1st rate.
	From the N 1/16 sec cor on sec line bet Secs 29 & 30 From East on a random line through the middle of the N half of Sec. 29. Var. 16° 35' E.
20.00	Set temporary 1/16 sec cor. Ascended to
40.00	Set temporary 1/16 sec cor. Land rolling on ridge
60.00	Set temporary 1/16 sec cor. Land rolling
73.00	East branch Lake Fork. 75 links wide Course S W.
75.00	Small branch Lake Fork 8 links wide
80.02	Intersect the N & S line bet. Secs. 28 & 29 13 links N of the 1/16 sec cor. Soil 1st rate
	From this corner From N 89° 54' W on a true line through the middle of the N half of Sec. 29 with the same var.
20.00	Set a sandstone 14 x 12 x 8 ins marked "1/16" on E face in mound of earth 2 ft diam at base & 12 ins high for 1/16 sec cor.
40.01	Set a sandstone 15 x 10 x 6 ins marked "1/16" on E face in mound of earth 2 ft diam at base & 12 ins high for 1/16 sec cor.
60.02	Set a sandstone 20 x 12 x 8 ins marked "1/16" on E face in mound of earth 2 ft diam at base & 12 ins high for 1/16 sec cor.
80.02	To the N 1/16 sec cor on sec line bet Secs. 29 & 30 Land rolling with good grass. Soil 1st rate.
	From the N 1/16 sec cor on sec line bet Secs 29 & 30 From West on a random line through the middle of the N half of Sec. 30. Var. 16° 35' E.
18.00	West branch Lake Fork. 90 links wide Course S
20.00	Set temporary 1/16 sec cor. Soil 1st rate
24.00	West branch Lake Fork 8 links wide
30.00	West branch Lake Fork 1 ch wide

Chains	
40.00	Set temporary 1/16 sec cor. Soil 1st rate
60.00	Set temporary 1/16 sec cor. Soil 1st rate
79.82	Intersect the West Bdy of Tp 31 links S of the 1/16 sec cor bet Secs. 25 & 30
	From this Corner Trun
	S. 89° 47' East on a true line through the middle of the N half of Sec. 30 with the same var.
19.82	Set a sandstone 18 x 13 x 6 ins marked "1/16" on E face in mound of earth 2 ft diam at base & 12 ins high for 1/16 sec cor.
39.82	Set a sandstone 18 x 11 x 8 ins marked "1/16" on E face in mound of earth 2 ft diam at base & 12 ins high for 1/16 sec cor.
59.82	Blazed & marked a willow tree 3 ins diam "1/16" on E face for 1/16 sec cor.
79.82	To the N 1/16 sec cor on sec line bet Secs 29 & 30 Land rolling. Good grass Soil 1st rate. Oct. 29th 1882.
	From the S 1/16 sec cor on sec line bet Secs. 19 & 20 Trun East on a random line through the middle of the S half of Sec 20. Var. 16° 35' E.
20.00	Set temporary 1/16 sec cor. Land rolling Good grass
40.00	Set temporary 1/16 sec cor. Soil 1st rate Good grass
42.00	Top of ridge N & S. & descend to
60.00	Set temporary 1/16 sec cor. Rolling
79.92	Intersect the N & S line bet Secs. 20 & 21 7 links N of the 1/16 sec cor. Land rolling
	From this Corner Trun
	N 89° 57' W on a true line through the middle of the S half of Sec. 20 with the same var.
19.98	Set a sandstone 12 x 10 x 6 ins marked "1/16" on E face in mound of earth 2 ft diam at base & 12 ins high for 1/16 sec cor.
39.96	Set a sandstone 24 x 10 x 4 ins marked "1/16" on E face in mound of earth 2 ft diam at base & 12 ins high for 1/16 sec cor.
59.94	Set a sandstone 20 x 18 x 6 ins marked "1/16" on E face in mound of earth 2 ft diam at base & 12 ins high for 1/16 sec cor.
79.92	To the S 1/16 sec cor on sec line bet Secs 19 & 20

Township 1 North Range 4 West of Uintah Mer.

Chains	
	Land rolling broken & mountainous Soil 1st rate. Good grass.
	From the S 1/16 sec cor on sec line bet Secs. 19 & 20 From West on a random line through the middle of the S half of Sec 19. Var. 16° 35' E.
20.00	Set temporary 1/16 sec cor. Land rolling
30.00	Edge of bluffs & descend to
35.00	West branch Lake Fork. Comm 5 wide 8 links.
40.00	Set temporary 1/16 sec cor Thick underbrush
60.00	Set temporary 1/16 sec cor. Land rolling
79.45	Intersect the West 1/8 dy of T/p bet Secs. 19 & 24 30 links N of the 1/16 sec cor. From this comm From N 89° 47' E on a true line through the middle of the S half of Sec 19 with the same var.
19.75	Set a sandstone 24 x 16 x 11 ins marked "1/16" on E face in mound of earth 2 ft diam at base & 12 ins high for 1/16 sec cor.
39.45	Marked a willow two 3 ins diam "1/16" on E face for 1/16 sec cor.
59.45	Set a sandstone 18 x 16 x 8 ins marked "1/16" on E face in mound of earth 2 ft diam at base & 12 ins high for 1/16 sec cor.
79.45	To the S 1/16 sec cor on sec line bet Secs. 19 & 20 Land rolling Swampy & dense underbrush Soil 1st rate.
	From the 1/4 sec cor on sec line bet Secs. 19 & 20 From East on a random line through the middle of Sec 20. Var. 16° 35' E.
20.00	Set temporary 1/16 sec cor. Land rolling
40.00	Set temporary 1/4 sec cor. Soil 1st rate
56.00	Descend bench 20 ft high
60.00	Set temporary 1/16 sec cor. Land rolling
80.08	Intersect the N & S line bet Secs 20 & 21 17 links S of the 1/16 sec cor. Soil 1st rate From this comm From

Chains	
	S. 89° 53' W on a true line through the middle of Sec 20 with the same var
20.02	Set a sandstone 18 x 16 x 10 ins marked 1/16 on E face in mound of earth 2 ft diam at base x 12 ins high for 1/16 sec cor.
40.04	Set a sandstone 16 x 10 x 4 ins marked 1/4 on E face in mound of earth 2 ft diam at base x 18 ins high for 1/4 sec cor.
60.06	Set a sandstone 15 x 10 x 10 ins marked 1/16 on E face in mound of earth 2 ft diam at base x 12 ins high for 1/16 sec cor.
80.08	To the 1/4 sec cor on rec line bet Secs. 19, 20 Land rolling. Good grass. Soil 1st rate.
	From the 1/4 sec cor on rec line bet Secs. 19, 20 T 1 N R 4 W run West on a random line through the middle of Sec. 19. Var 16° 35' E.
20.00	Set temporary 1/16 sec cor. Soil 1st rate
38.00	West branch Lake Fork. 1 ch wide
39.75	West branch Lake Fork 70 links wide
40.00	Set temporary 1/4 sec cor.
46.00	West branch Lake Fork. Course S. 60 E 1 ch wide
60.00	Set temporary 1/16 sec cor. Soil 1st rate
79.60	Intersect the West B dy of T 1 N bet Secs. 19, 24 15 links S of the 1/4 sec cor. From this corner run S. 89° 54' E on a true line through the middle of Sec. 19 with the same var.
19.60	Set a sandstone 20 x 14 x 12 ins marked 1/16 on E face in mound of earth 2 ft diam at base x 12 ins high for 1/16 sec cor.
39.60	Marked a willow tree 4 ins diam 1/4 on E face for 1/4 sec cor.
59.60	Set a sandstone 18 x 16 x 12 ins marked 1/16 on E face in mound of earth 2 ft diam at base x 12 ins high for 1/16 sec cor.
79.60	To the 1/4 sec cor on rec line bet Secs 19 x 20 Land rolling. Good grass & dense underbrush. Soil 1st rate

Township 1 North Range 4 West of Uintah Mer.

Chains	
	From the N 1/16 sec cor on sec line bet Secs 19 & 20
	From
	East on a random line through the middle of the
	N half of Sec. 20.
	Var 16° 35' E.
20.00	Set temporary 1/16 sec cor. Rolling Soil 1st rate
40.00	Set temporary 1/16 sec cor. Rolling Soil 1st rate
60.00	Set temporary 1/16 sec cor. Rolling Soil 1st rate
78.00	Top of ridge
80.14	Intersect the N. S line bet Secs 20 & 21
	3.3 links N of the 1/16 sec cor.
	From this corner run
	N 89° 46' W on a true line through the middle
	of the N half of Sec 20 with the same var.
20.03	Set a sandstone 18 x 17 x 8 ins marked "1/16" on E
	face in mound of earth 2 ft diam at base & 12
	ins high for 1/16 sec cor.
40.07	Set a sandstone 16 x 10 x 6 ins marked "1/16" on E
	face in mound of earth 2 ft diam at base & 12
	ins high for 1/16 sec cor.
60.11	Set a sandstone 13 x 13 x 10 ins marked "1/16" on E
	face in mound of earth 2 ft diam at base & 12
	ins high for 1/16 sec cor.
80.14	To the N 1/16 sec cor on sec line bet Secs 19 & 20
	Land rolling & rocky.
	Soil 1st rate.

	From the N 1/16 sec cor on sec line bet Secs 19 & 20
	From
	West on a ~~random~~ line through the middle of the
	N half of Sec. 19.
	Var 16° 35' E.
6.00	Top of ridge
20.00	Set temporary 1/16 sec cor. Land mountainous
36.00	Descend low bench.
40.00	Set temporary 1/16 sec cor. Soil 1st rate
47.00	West branch Duck Fork Creek 33 E. 1 ch wide
55.00	Ascend low bench.
60.00	Set temporary 1/16 sec cor. Mountainous
79.64	Intersect the West B'dy of Tp bet Secs 19 & 24
	45 links N of the 1/16 sec cor.
	From this corner run

Township 1 North Range 14 West of Uintah Mer.

Chains	
	N. 89° 41' E on a true line through the middle of the N half of Sec 19 with the same var.
19.64	Set a sandstone 22 x 16 x 10 ins marked "1/16" on E face in mound of earth 2 ft diam at base 12 ins high for 1/16 sec cor.
39.64	Set a sandstone 24 x 20 x 10 ins marked "1/16" on E face in mound of earth 2 ft diam at base 12 ins high for 1/16 sec cor.
59.64	Set a sandstone 20 x 18 x 12 ins marked "1/16" on E face in mound of earth 2 ft diam at base 12 ins high for 1/16 sec cor
79.64	To the N 1/16 sec cor on sec line bet Secs. 19 & 20 Land mountainous Good grass Soil 1st rate. Oct. 30th 1882

From the S 1/16 sec cor on sec line bet Secs. 17 & 18 Run East on a random line through the middle of the S half of Sec. 17.

Var. 16° 35' E.

20 00	Set temporary 1/16 sec cor. Land rolling Soil 1st rate
40 00	Set temporary 1/16 sec cor on S slope of hill. Soil 1st rate
60 00	Set temporary 1/16 sec cor. Land rolling Soil 1st rate
80 10	Intersect the N & S line bet Secs. 16 & 17 5 links N of the 1/16 sec cor. Land rolling. Soil 1st rate

From this corner Run N 89° 58' W on a true line through the middle of the S half of Sec. 17 with the same var.

20 02	Set a sandstone 18 x 16 x 10 ins marked "1/16" on E face in mound of earth 2 ft diam at base 12 ins high for 1/16 sec cor
40 05	Set a sandstone 20 x 10 x 10 ins marked "1/16" on E face in mound of earth 2 ft diam at base 12 ins high for 1/16 sec cor.
60 08	Set a sandstone 16 x 16 x 11 ins marked "1/16" on E face in mound of earth 2 ft diam at base 12 ins high for 1/16 sec cor.
80 10	To the S 1/16 sec cor on sec line bet Secs. 17 & 18 Land rolling with good grass. Soil 1st rate

Township 1 North Range 4 West of Uintah Mer.

Chains	
	From the S 1/16 sec cor on sec line bet Secs. 17 & 18
	Trun
	West on a random line through the middle of the S half of Sec 18.
	Var. 16° 35' E.
11.00	Descend
20.00	Set temporary 1/16 sec cor. Rolling Soil 1st rate
40.00	Set temporary 1/16 sec cor. Rolling Soil 1st rate
60.00	Set temporary 1/16 sec cor. Rolling Soil 1st rate
67.00	West branch Lake Fork Course S S E. width 60 links
79.45	Intersect the West B'dy of Tp bet Secs. 13 & 18 33 South of the 1/16 sec cor.
	From this corner Trun
	S. 89° 46' E on a true line through the middle of the S half of Sec 18 with the same var.
19.45	Set a sandstone 9 x 8 x 7 ins marked "1/16" on E face in mound of earth 2 ft diam at base & 12 ins high for 1/16 sec cor.
39.45	Set a sandstone 12 x 12 x 10 ins marked "1/16" on E face in mound of earth 2 ft diam at base & 12 ins high for 1/16 sec cor.
59.45	Set a sandstone 18 x 16 x 10 ins marked "1/16" on E face in mound of earth 2 ft diam at base & 12 ins high for 1/16 sec cor.
79.45	To the S 1/16 sec cor on sec line bet Secs. 17 & 18
	Land rolling covered with excellent grass
	Soil 1st rate
	From the 1/4 sec cor on sec line bet Secs. 17 & 18
	Trun
	East on a random line through the middle of Sec 17.
	Var. 16° 35' E.
20.00	Set temporary 1/16 sec cor. Rolling. Soil 1st rate
32.00	Steep descent to
40.00	Set temporary 1/16 sec cor. Rolling Soil 1st rate
60.00	Set temporary 1/16 sec cor. Rolling Soil 1st rate.
79.96	Intersect the N & S line bet Secs. 16 & 17 16 links N of the 1/4 sec cor. Soil 1st rate.
	From this corner Trun
	N 89° 53' W on a true line through the middle of Sec. 17 with the same var.
19.99	Set a sandstone 18 x 18 x 10 ins marked

Township 1 North Range 4 West of Uintah Mer.

Chains	
	"1/16" on E face in mound of earth 2 ft diam at base x 12 ins high for 1/16 sec cor.
39.98	Set a sandstone 16 x 10 x 8 ins marked "1/4" on E face in mound of earth 2 ft diam at base x 18 ins high for 1/4 sec cor.
59.97	Set a sandstone 14 x 10 x 10 ins marked "1/16" on E face in mound of earth 2 ft diam at base x 12 ins high for 1/16 sec cor.
79.96	To the 1/4 sec cor on sec line bet Secs. 17 & 18 Land rolling with good grass Soil 1st rate.

From the 1/4 sec cor on sec line bet Secs. 17 & 18
From
West on a random line through the middle of Sec 18.

Var. 16° 35' E.

Descending very steeply to

20.00	Set temporary 1/16 sec cor. Mountainous
26.00	Ascend to North slope of hill or ridge
40.00	Set temporary 1/4 sec cor. Mountainous Thence descend to
60.00	Set temporary 1/16 sec cor. Soil 1st rate
71.00	West branch Lake Fork. Course SE & width 1 ch.
79.83	Intersect the West Bdy of Tp bet Secs. 13 & 18 21 links S of the 1/4 sec cor. Mountainous From this corner run S. 89° 51' E on a true line through the middle of Sec 18 with the same var.
19.83	Set a sandstone 13 x 12 x 4 ins marked "1/16" on E face in mound of earth 2 ft diam at base x 12 ins high for 1/16 sec cor.
39.83	Set a sandstone 12 x 12 x 8 ins marked "1/4" on E face in mound of earth 2 ft diam at base x 18 ins high for 1/4 sec cor.
59.83	Set a sandstone 10 x 10 x 8 ins marked "1/16" on E face in mound of earth 2 ft diam at base x 12 ins high for 1/16 sec cor.
79.83	To the 1/4 sec cor on sec line bet Secs. 17 & 18. Land mountainous Splendid grass Soil 1st rate.

Township 1 North Range 4 West of Uintah Mer.

Chains	
	From the N 1/16 sec cor on sec line bet Secs 17 & 18
	run
	East on a random line through the middle of
	the N half of Sec 17.
	Var 16° 35' E
	Ascend to
9.00	Small ridge & descend to
18.00	Dry ravine Course S & ascend very high &
20.00	steep ridge & summit of same Good grass
	Set temporary 1/16 sec cor. Mountainous
40.00	Set temporary 1/16 sec cor. Soil 1st rate. Good grass
50.00	Top of hill & thence descend to
60.00	Set temporary 1/16 sec cor. Mountainous Grass
80.16	Intersect the N & S line bet Secs. 16 & 17
	23 links N of the 1/16 sec cor. Soil 1st rate Grass
	From this corner run
	N 89° 50' W on a true line through the middle of
	the N half of Sec 17 with the same var.
20.04	Set a sandstone 16 x 16 x 4 ins marked 1/16 on E
	face in mound of earth 2 ft diam at base & 12
	ins high for 1/16 sec cor.
40.08	Set a sandstone 15 x 15 x 7 ins marked 1/16 on E
	face in mound of earth 2 ft diam at base & 12
	ins high for 1/16 sec cor.
60.12	Set a sandstone 20 x 10 x 8 ins marked 1/16 on E
	face in mound of earth 2 ft diam at base & 12
	ins high for 1/16 sec cor.
80.16	To the N 1/16 sec cor on sec line bet Secs. 17 & 18
	Land mountainous Covered with fine grass
	Soil 1st rate.

	From the N 1/16 sec cor on sec line bet Secs 17 & 18
	run
	West on a random line through the middle of
	the N half of Sec 18.
	Var 16° 35' E.
11.00	Ascend to small ravine Course S E & ascend
20.00	Set temporary 1/16 sec cor. Mountainous Soil 1st rate
24.00	Top of steep ridge and descend slightly & ascend
40.00	Set temporary 1/16 sec cor. & ascend
60.00	Set temporary 1/16 sec cor. Mountainous
62.00	Dry ravine Course S & ascend spur of ridge

Township 1 North Range 4 West of Uintah Mer.

Chains	
79.41	Intersect the West B'dy of the Tp's bet Secs. 13 & 18
	39 links South of the 1/16 sec cor.
	From this corner run
	S. 89° 43' E. on a true line through the middle of the N half of Sec 18 with the same var.
19.41	Set a sandstone 18 x 10 x 8 ins marked "1/16" on E face in mound of earth 2 ft diam at base & 12 ins high for 1/16 sec cor.
39.41	Set a sandstone 15 x 10 x 5 ins marked 1/16" on E face in mound of earth 2 ft diam at base & 12 ins high for 1/16 sec cor.
59.41	Set a sandstone 18 x 12 x 4 ins marked 1/16 on E face in mound of earth 2 ft diam at base & 12 ins high for 1/16 sec cor.
79.41	To the N 1/16 sec cor on sec line bet Secs. 17 & 18
	Land mountainous Good grass.
	Soil 1st rate.
	Oct. 31st 1882.

	From the S 1/16 sec cor on sec line bet Secs. 7 & 8
	From
	East on a random line through the middle of the S half of Sec. 8.
	Var. 16° 35' E.
	Ascend to
20.00	Top of ridge Set temporary 1/16 sec cor. Ascend
40.00	Set temporary 1/16 sec cor on slope of ridge Mountainous
54.00	and descend over rough & mountainous land to
60.00	Ravine. Course S. Set temporary 1/16 sec cor.
	Thence ascend to
80.20	Intersect the N. S line bet Secs. 8 & 9
	27 links South of the 1/16 sec cor. Soil 1st rate
	From this corner run
	S. 89° 18' W on a true line through the middle of the S half of Sec. 8 with the same var.
20.05	Set a sandstone 13 x 8 x 8 ins marked "1/16" on E face in mound of earth 2 ft diam at base & 12 ins high for 1/16 sec cor.
40.10	Set a sandstone 14 x 9 x 6 ins marked "1/16" on E face in mound of earth 2 ft diam at base & 12 ins high for 1/16 sec cor.
60.15	Set a sandstone 15 x 10 x 10 ins marked

Township 1 North Range 4 West of Uintah Mer.

Chains	
	"1/16" on E face in mound of earth 2 ft diam at base x 12 ins high for 1/16 sec cor.
80.20	To the S 1/16 sec cor on sec line bet Secs. 7 & 8
	Land mountainous with good grass
	Soil 1st rate.
	From the S 1/16 sec cor on sec line bet Secs. 7 & 8
	Run
	West on a random line through the middle of the
	S half of Sec. 7.
	Var. 16° 35' E
	Descend to ravine and to
20.00	Set temporary 1/16 sec cor. Soil 1st rate
	Thence ascend to
40.00	Set temporary 1/16 sec cor. on slope of ridge
	Land mountainous. Soil 1st rate. Good grass.
60.00	Set temporary 1/16 sec cor. on ridge & descend
63.00	Ravine. Course & ascend to
79.60	Intersect the West B'dy of the Township
	28 links N of the 1/16 sec cor. Mountainous
	From this corner Run
	N 89° 48' E on a true line through the middle of the
	S half of Sec. 7 with the same var.
19.60	Set a sandstone 13 x 8 x 6 ins marked "1/16" on E face
	in mound of earth 2 ft diam at base & 12 ins
	high for 1/16 sec cor.
39.60	Set a sandstone 16 x 10 x 6 ins marked "1/16" on E
	face in mound of earth 2 ft diam at base & 12
	ins high for 1/16 sec cor.
59.60	Set a sandstone 14 x 11 x 9 ins marked "1/16" on E
	face in mound of earth 2 ft diam at base & 12
	ins high for 1/16 sec cor.
79.60	To the S 1/16 sec cor on sec line bet Secs. 7 & 8
	Land mountainous Good grass:
	Soil 1st rate.
	From the 1/4 sec cor on sec line bet Secs 7 & 8
	Run
	East on a random line through the middle
	of Sec 8.
	Var. 16° 35' E.
7.00	Foot of ridge

Township 1 North Range 4 West of Uintah Mer.

Chains	
9.50	Ravine. Course S S W thence ascend to
20.00	Set temporary 1/16 sec cor. Land rough & mountainous
	Thence ascend to
33.00	Summit of ridge & descend to
40.00	Set temporary 1/4 sec cor. Soil 1st rate
46.00	Ravine Course S S E. and ascend to
60.00	Set temporary 1/16 sec cor. Mountainous
80.28	Intersect the N & S line bet Secs. 8 & 9
	45 links S of the 1/4 sec cor. Mountainous
	From this corner Trem
	S 89° 41' W on a true line through the middle of Sec. 8 with the same var.
20.07	Set a sandstone 10x10x9 ins marked "1/16" on E face in mound of earth 2 ft diam at base & 12 ins high for 1/16 sec cor.
40.14	Set a sandstone 16x8x6 ins marked "1/4" on E face in mound of earth 2 ft diam at base & 18 ins high for 1/4 sec cor.
60.21	Set a sandstone 25x20x10 ins marked "1/16" on E face in mound of earth 2 ft diam at base & 12 ins high for 1/16 sec cor.
80.28	To the 1/4 sec cor on sec line bet Secs. 7 & 8.
	Land mountainous Good grass.
	Soil 1st rate.
	From the 1/4 sec cor on sec line bet Secs. 7 & 8
	Trem
	West on a random line through the middle of Sec. 7
	Var. 16° 35' E
	Ascend to
10.00	Ridge Course N & S & descend to
13.00	Ravine thence ascend to
20.00	Set temporary 1/16 sec cor. Mountainous
40.00	Set temporary 1/4 sec cor. Soil 1st rate
42.00	Top of high ridge. Course N & S & descend
60.00	Set temporary 1/16 sec cor. Foot of ridge
62.00	Small ravine. Course S thence ascend to
78.00	Ridge. Course N & S.
79.80	Intersect the West B'dy of Tp bet Secs 7 & 12
	38 links N of the 1/4 sec cor.
	From this corner Trem

Township 1 North Range 4 West of Uintah Mer.

Chains	
	N. 89° 44' E on a true line through the middle of Sec 7 with the same var.
19.80	Set a sandstone 12x9x6 ins marked "1/16" on E face in mound of earth 2 ft diam at base x 12 ins high for 1/16 sec cor.
39.80	Set a sandstone 16x12x4 ins marked "1/4" on E face in mound of earth 2 ft diam at base x 18 ins high for 1/4 sec cor.
59.80	Set a sandstone 20x11x8 ins marked "1/16" on E face in mound of earth 2 ft diam at base x 12 ins high for 1/16 sec cor.
79.80	To the 1/4 sec cor on ridge bet Secs 7 & 8. Land mountainous. Good grass. Soil 1st rate
	From the N 1/16 sec cor on ridge bet Secs 7 & 8
	From
	East on a random line through the middle of the N half of Sec 8.
	Var 16° 35' E.
18.00	Descend to ravine. Course S S W & ascend
20.00	Set temporary 1/16 sec cor. Mountainous
	Thence descend to
11.00	Ravine Course S S E. Set temporary 1/16 sec cor.
6.00	Set temporary 1/16 sec cor. Mountainous
8.16	Intersect the N & S line bet Secs 8 & 9 17 links S of the 1/16 sec cor. Soil 1st rate
	From this Course From
	S. 89° 53' W on a true line through the middle of the N half of Sec 8 with the same var.
2.00	Set a sandstone 16x12x10 ins marked "1/16" on E face in mound of earth 2 ft diam at base x 12 ins high for 1/16 sec cor.
11.00	Set a sandstone 13x12x8 ins marked "1/16" on E face in mound of earth 2 ft diam at base x 12 ins high for 1/16 sec cor.
6.12	Set a sandstone 12x10x6 ins marked "1/16" on E face in mound of earth 2 ft diam at base x 12 ins high for 1/16 sec cor.
7.16	To the N 1/16 sec cor on ridge bet Secs 7 & 8. Land mountainous. Good grass. Soil 1st rate

Township 1 North Range 4 West of Uintah Mer.

Chains	
	From the N 1/16 sec cor on sec line bet Secs. 7 & 8
	From
	West on a random line through the middle of the
	N half of Sec 7.
	Var. 16° 35' E.
	Descend to
20.00	Set temporary 1/16 sec cor. in ravine & ascend
40.00	Set temporary 1/16 sec cor on slope of ridge
	Sand mountainous. Good grass
60.00	Set temporary 1/16 sec cor in small ravine
	& thence ascend.
79.70	Intersect the West B'dy of the NE 1/4 bet Secs 7 & 12
	72 links N of the 1/16 sec cor.
	From this corner From
	N. 89° 29' E on a true line through the middle of the
	N half of Sec. 7 with the same var.
19.70	Set a sandstone 10 x 8 x 8 ins marked "1/16" on E face
	in mound of earth 2 ft diam at base & 12 ins
	high for 1/16 sec cor.
39.70	Set a sandstone 16 x 12 x 10 ins marked "1/16" on E face
	in mound of earth 2 ft diam at base & 12 ins
	high for 1/16 sec cor.
59.70	Set a sandstone 15 x 11 x 9 ins marked "1/16" on E face
	in mound of earth 2 ft diam at base & 12 ins
	high for 1/16 sec cor.
79.70	To the N 1/16 sec cor in sec line bet Secs. 7 & 8.
	Land mountainous. Good grass.
	Soil 1st rate.
	Nov. 1. 1882.

	From the S 1/16 sec cor on sec line bet Secs. 5 & 6.
	From
	East on a random line through the middle of the
	S half of Sec. 5.
	Var. 16° 35' E.
18.00	Descend to ravine. Course S S W & ascend to
20.00	Set temporary 1/16 sec cor. Land mountainous
40.00	Set temporary 1/16 sec cor. Soil 1st rate
60.00	Set temporary 1/16 sec cor. Descending to
80.12	Intersect the N & S line bet Secs. 4 & 5
	31 links South of the 1/16 sec cor. Soil 1st rate
	From this corner From

Township 1 North Range 4 West of Uintah Mer.

Chains	
	S. 89° 47' W. on a true line through the middle of the S half of Sec. 5 with the same var.
20.03	Set a sandstone 16 x 9 x 8 ins marked "1/16" on E face in mound of earth 2 ft diam at base x 12 ins high for 1/16 sec cor.
40.06	Set a sandstone 14 x 10 x 4 ins marked "1/16" on E face in mound of earth 2 ft diam at base x 12 ins high for 1/16 sec cor.
60.09	Set a sandstone 13 x 10 x 7 ins marked "1/16" on E face in mound of earth 2 ft diam at base x 12 ins high for 1/16 sec cor.
80.12	To the S 1/16 sec cor on sec line bet Secs 5 & 6. Land mountainous. Good grass. Soil 1st rate
	From the S 1/16 sec cor on sec line bet Secs 5 & 6 run West on a random line through the middle of the S half of Sec 6. Var 16° 35' E.
	Descend from high ridge to
20.00	Set temporary 1/16 sec cor near bottom of ravine Course S. Land mountainous. Ascend
40.00	Set temporary 1/16 sec cor on ridge Soil 1st rate Thence descend to
60.00	Set temporary 1/16 sec cor in ravine & cedars Abundance of bunch grass. Soil 1st rate
79.43	Intersect the West Bdy of T 1 S bet Secs 1 & 6 32 links N of the 1/16 sec cor From this corner run N 89° 46' E on a true line through the middle of the S half of Sec 6 with the same var
19.43	Set a sandstone 17 x 12 x 9 ins marked "1/16" on E face in mound of earth 2 ft diam at base x 12 ins high for 1/16 sec cor
39.43	Set a sandstone 15 x 12 x 10 ins marked "1/16" on E face in mound of earth 2 ft diam at base x 12 ins high for 1/16 sec cor
59.43	Set a sandstone 16 x 9 x 9 ins marked "1/16" on E face in mound of earth 2 ft diam at base x 12 ins high for 1/16 sec cor

Township 1 North Range 4 West of Uintah Mer.

Chains	
79.43	To the S 1/16 sec cor on section line bet Secs. 5 & 6. Land mountainous covered with an abundance of bunch grass. Some cedars & pine. Soil 1st rate
	From the 1/4 sec cor on section line bet Secs. 5 & 6. Run East on a random line through the middle of Sec. 5. Var. 16° 30' E.
20.00	Set temporary 1/16 sec cor. Mountainous
40.00	Set temporary 1/4 sec cor. Mountainous Good grass
60.00	Set temporary 1/16 sec cor. Soil 2nd rate. Good grass
80.32	Intersect the N. & S. line bet Secs. 4 & 5 63 links N. of the 1/4 sec cor. From this corner run N 89° 33' W on a true line through the middle of Sec. 5 with the same var.
20.08	Set a sandstone 16 x 10 x 7 ins marked "1/16" on E face in mound of earth 2 ft diam at base & 12 ins high for 1/16 sec cor.
40.16	Set a sandstone 12 x 11 x 8 ins marked "1/4" on E face in mound of earth 2 ft diam at base & 12 ins high for 1/4 sec cor.
60.24	Set a sandstone 14 x 10 x 10 ins marked "1/16" on E face in mound of earth 2 ft diam at base & 12 ins high for 1/16 sec cor.
80.32	To the 1/4 sec cor on section line bet Secs. 5 & 6. Land high & mountainous with an abundance of splendid grass. Some cedars and pines. Soil 2nd rate
	From the 1/4 sec cor on section line bet Secs. 5 & 6. Run West on a random line through the middle of Sec. 6. Var. 16° 30' E.
10.00	Ascend to ridge & thence descend
20.00	Set temporary 1/16 sec cor Descending to ravine & pine timber. Soil 2nd rate
40.00	Set temporary 1/4 sec cor. Mountainous

Township 1 North Range 4 West of Uintah Mer.

Chains	
57.00	Descend to ravine. Ascend & descend
60.00	Set temporary 1/16 sec cor. Mountainous
79.65	Intersect the West B'dy of Tp bet Secs 1 & 6. 27 links S of the 1/4 sec cor. From this corner run S. 89° 48' E on a true line through the middle of Sec. 6 with the same var.
19.65	Set a sandstone 15 x 15 x 12 ins marked "1/16" on E face in mound of earth 2 ft diam at base & 12 ins high for 1/16 sec cor.
39.65	Set a sandstone 18 x 12 x 12 ins marked "1/4" on E face in mound of earth 2 ft diam at base & 18 ins high for 1/4 sec cor.
59.65	Set a sandstone 16 x 14 x 8 ins marked "1/16" on E face in mound of earth 2 ft diam at base & 12 ins high for 1/16 sec cor
79.65	To the 1/4 sec cor on sec line bet Secs. 5 & 6. Land high & mountainous covered with an abundance of grass. Scattering cedars and a few pines. Soil 2nd rate

From the N 1/16 sec cor on sec line bet Secs. 5 & 6 run East on a random line through the middle of the N half of Sec 5. Var. 16° 35' E.

Descend from ridge to

120.0	Ravine. Course S S W. thence ascend to
20.00	Set temporary 1/16 sec cor. Mountainous
40.00	Set temporary 1/16 sec cor. on ridge running
60.00	Set temporary 1/16 sec cor. Thence descend
71.00	Ravine with pines. Course S. E.
80.20	Intersect the N & S line bet Secs. 4 & 5 19 links N of the 1/16 sec cor. From this corner run N 89° 52' W on a true line through the middle of the N half of Sec. 5 with the same var.
20.05	Set a sandstone 16 x 8 x 8 ins marked "1/16" on E face in mound of earth 2 ft diam at base & 12 ins high for 1/16 sec cor.
40.10	Set a sandstone 16 x 15 x 8 ins marked

Township 1 North Range 4 West of Uintah Mer.

Chains	
	"1/16" on E face in mound of earth 2 ft diam at base 1 12 ins high for 1/16 sec cor.
60.15	Set a sandstone 13x10x10 ins marked "1/16" on E face in mound of earth 2 ft diam at base 1 12 ins high for 1/16 sec cor.
80.20	To the N 1/16 sec cor on sec line bet Secs. 5 & 6. Land high & mountainous with scattering pines Abundant grass. Soil 2d rate.
	From the N 1/16 sec cor on sec line bet Secs. 5 & 6 From West on a random line through the middle of the N half of Sec. 6. Var. 16° 30' E.
	Descend to
8.00	Ravine. Course S S W. thence ascend to
20.00	Set timperary 1/16 sec cor. Mountainous
40.00	Set timperary 1/16 sec cor. Mountainous
41.00	Ravine. Course S S W. thence ascend & descend
50.00	Ravine. Course S S W. & ascend to
60.00	Set timperary 1/16 sec cor on spur ridge
80.05	Intersect the West Bdy of T 2 S bet Secs 1 & 6 90 links N of the 1/16 sec cor. From this Cross From N 89° 21' E on a true line through the middle of the N half of Sec. 6 with the same var.
20.05	Set a sandstone 15x15x 8 ins marked "1/16" on E face in mound of earth 2 ft diam at base 1 12 ins high for 1/16 sec cor.
40.05	Set a sandstone 16x12x 9 ins marked "1/16" on E face in mound of earth 2 ft diam at base 1 12 ins high for 1/16 sec cor.
60.05	Set a sandstone 12x12x10 ins marked "1/16" on E face in mound of earth 2 ft diam at base 1 12 ins high for 1/16 sec cor.
80.05	To the N 1/16 sec cor on sec line bet Secs. 5 & 6. Land very heavy, stuff and mountainous Spur ridges from the North. Timber Large pines Soil 2d rate.

Nov. 2d. 1882

 Township 1 North Range 4 West of Uintah Me

General Description

This Township is divided into three parts by the East & West branches of Lake Fork, the principal tributary of the Du Chesne River. The S. E. block of sections is high rolling and mountainous land with cedar glades & open land covered with a heavy growth of sage brush & & & bunch grass.

To the North the country rises toward the Uintah Mountains and broken by two main lines of ridges, all covered with thick and luxuriant grass. (bunch)

Secs. 1. 2. & 3 have scattering heavy pine timber. On the Eastern side of the East Branch of Lake Fork the land breaks down steeply to the stream.

The central portion of the Township is marked on the South by three prominent hills covered with cedar & pinion pine, thence the land rises by a succession of ridges trending Southerly to the mountains covered with & & & bunch grass. Sections 4 & 5 have a considerable growth of heavy pine timber.

The S. W. portion of the Township is all open with fine bunch grass.

Some springs of sweet water & one of sulphur.

List of names

A list of names of the individuals Employed by Daniel G. Major U. S. Surveyor, to assist in running measuring & marking the lines & corners described in the foregoing field notes of the survey of the Subdivision lines of Township No 1 North Range 4 West of the Principal Base & Special Uintah Meridian in the Territory of Utah showing the respective capacities in which they acted.

J. D. Bradford in charge of transit
Wm J. Peters in charge of transit
Cyril Williams in charge of Compass
Eugene Healy in charge of field notes

C. W. Borrow	Flagman
R. H. Jones	Chainman
T. E. Whorton	Moundman
C. W. Baker	Chain man
Wm Hibbard	Chain man
Chas H. Raymond	Moundman
G. A. Eirksen	Chain man
H. T. Anderson	Flagman
Joseph Smith	Flagman
John Glick	Axe man
James Kelly	Chain man
Geo. E. Hubbell	Axe man
H. Woodard	Moundman

BLANK

PAGE

We hereby certify that we assisted Daniel G. Major, United States Surveyor, in surveying the exterior boundaries and subdividing township Number 1 North of the base line of Range Number 4 West of the Uintah Special Meridian and that said township has been in all respects to the best of our knowledge and belief well and faithfully surveyed and the boundary monuments planted according to the instructions furnished by the Honorable Commissioner General Land Office

J. D. Bradford	Transit
Wm J. Peters	Transit
Cyril Williams	Compass
Eugene Healy, in charge of field notes	
C. W. Bowne	Flagman
R. H. Jones	Chainman
F. E. Norton	Moundman
C. W. Baker	Chainman
Wm Hibbard	Chainman
Chas. H. Raymond	Moundman
G. A. Erikson	Chainman
U. L. Anderson	Flagman
Joseph Smith	Flagman
John Glick	Axeman
James Kelly	Chainman
Geo. E. Hubbell	Axeman
S. C. Woollard	Moundman

Subscribed and sworn to before me this 18th day of November 1882.

Edward Michaelis,
Notary Public.

BLANK

PAGE

I Daniel G. Major, U.S. Surveyor do solemnly swear that in pursuance of a contract with the Honorable Commissioner General Land Office bearing the date the 23rd day of February 1882 and in strict conformity to the laws of the United States and instructions furnished by the said Hon. Commissioner General Land Office, I have faithfully surveyed the exterior boundaries, Section and subdivision lines of Township No 1 North of the base line of Range No 4 West of the Uintah Special Meridian in the Territory of Utah, and do further solemnly swear that all the corners of said survey have been established in accordance with the surveying manual and the Special instructions of the Honorable Commissioner General Land office and in the specific manner described in the field notes and that the foregoing are the true field notes of the said survey.

Daniel G. Major

Subscribed & sworn to before me this 23rd day of January 1883

Wm Rockwood
Notary Public

Department of the Interior.
General Land Office.
Washington D.C. Feb 3rd 1883.

The foregoing Field Notes of the Survey of the Subdivision Lines and subdivisional lines of Sections into 40 acre lots of Ts 1 N Rs 4 & 5 West and Twps 1 S R 3rd West of the Uintah Special Base and Meridian in Utah executed by D.S. Major U.S. Surveyor under his Contract of Feb 23rd 1882, having been critically Examined, the necessary Corrections and Explanations made, the said Field Notes and the Surveys they describe are hereby approved.

A.C. McFarland
Commissioner.

BLANK

PAGE

BLANK

PAGE

RECEIVED WITH
SUR.-GEN'L'S LETTER
OF JAN 31 1883

225

13

Original.

Recd sent to
Indian Office
Feby 9, 1883

Field Notes
of the
Survey of the
Exterior Boundaries
Section and Subdivisional
Lines
of
Township No. 1 North
of
Range No. 5 West
of the
Uintah Special Meridian
in Utah Territory
as surveyed by
Daniel G. Major
U. S. Surveyor
under his Contract
dated Feb. 23rd 1882

Survey commenced Sept. 21st 1882
Survey completed Oct 9th 1882

[illegible] 25.30.31.36.

BLANK

PAGE

Field Notes
of the
Survey of the
Boundary Lines
of
Township No. 1 North
of
Range No. 5 West
of the
Uintah Special Meridian
in Utah Territory

[illegible] Cor to sect. 25. 30. 31. 36.

BLANK

PAGE

West Boundary.

Survey commenced Sept 21st 1882 with Stackpole & Young Transits in good adjustment for level, collimation & azimuth. Chain compared with & corrected by Stackpole Standard Steel Tape.

As it was impracticable to run and measure the West Boundary from the S. W cor of the township I proceed to the quarter section corner on the Uintah Principal Base in Sec. 31 as the most correct point to start from and run

Chains

North through the middle of Sec. 31.
Var. 16° 30' E.

20.00 Set a sandstone 24 x 12 x 10 ins marked "1/16" on E face in mound of earth 30 ins diam at base & 12 ins high for 1/16 sec cor. From this corner I run West on S/16 of sec. 31. 17 chs & set a sandstone marked "W 16/16" on E face for Witness corner to the 1/16 sec. cor, which falls in side of bluff. 1000 to 1200 ft high.
Continuing North through the middle of Sec. 31.

40.00 Set a sandstone 40 x 10 x 9 ins marked "1/4" on E face in mound of stone 30 ins diam at base & 12 ins high for quarter sec cor on 1/4 sec. line.

60.00 Set a sandstone 10 x 10 x 8 ins marked "1/16" on E face in mound of earth 30 ins diam at base & 12 ins high for 1/16 sec cor.

80.00 Set a sandstone 12 x 10 x 8 ins marked on E face "1/4" in mound of earth 36 ins diam at base & 12 ins high for quarter sec. cor on quarter sec. line.
Land level prairie. Soil 1st rate.
Thence I run

West on sec line 30 & 31.
Var. 16° 30' E.

20.00 Set a sandstone 10 x 9 x 8 ins marked "1/16" on E face in mound of earth 30 ins diam at base & 12 ins high for 1/16 sec cor.

40.00 Set a sandstone 14 x 13 x 11 ins marked on N face "IIII" & on E face "IIIIII" in mound of earth 36 ins diam at base & 12 ins high for cor to secs. 25. 30. 31. 36.

Exteriors T. 1 N. R. 5 W.

Chains	
	on West Boundary of the Township.
	Land rough & mountainous.
	Said 1st rate.
	Thence East
	North on West Boundary of Township last Secs. 25 & 30. Var. 16° 35' E.
8.00	Bottom of hollow. thence ascend to
10.00	On ridge, thence descend to
15.00	Foot of ridge, ascend to
20.00	Set a sandstone 14 x 12 x 10 ins marked "1/16" on N face in mound of earth 30 ins diam at base & 12 ins high for 1/16 sec cor. situated on ridge.
	Land very rough & mountainous sloping to S. E.
30.00	Bottom of ravine.
40.00	Set a sandstone 13 x 12 x 4 ins marked "1/4" on N face in mound of earth 36 ins diam at base & 12 ins high for 1/4 sec cor. situated on top of ridge.
	Thence descend over high rolling country.
60.00	Set a sandstone 20 x 10 x 4 ins marked "1/16" on N face in mound of earth 30 ins diam at base & 1 ft high for 1/16 sec cor.
61.00	Water course. Course. E. & S. E.
62.00	Uintah Agency & Heber Indian Trail. Course E.
80.00	Set a sandstone 20 x 9 x 6 ins marked on N face "1111" & on E face "11111" in mound of earth 36 ins diam at base & 12 ins high for corner to Secs. 19. 24. 25 & 30. situated on West slope of high hill.
	Land very rough & mountainous, rising.
	Said 1st rate. Excellent grass.
	North between Secs. 19 & 24. Var. 16° 35' E.
	Over ascending ground.
20.00	Set a sandstone 14 x 13 x 12 ins marked "1/16" on N face in mound of earth 2½ ft diam at base & 1 ft high for 1/16 sec cor.
26.00	Top & now descend
40.00	Set a sandstone 20 x 11 x 11 ins marked "1/4" on N face in mound of earth 36 ins diam at base & 12 ins. high for quarter sec cor.
48.00	Ravine. Course. S. W.

Exteriors T. 1 N. R. 5 W.

[illegible]	Set a sandstone 13 x 12 x 10 ins marked on N face "1/16" in mound of earth 30 ins diam at base & 12 ins high for 1/16 sec cor. Thence over rising ground.
80.00	Set a sandstone 25 x 12 x 3 ins marked on N face "11" & on E face "111111" in mound of earth 36 ins diam at base & 12 ins high for corner to secs. 13. 18. 19 & 20. Land very rough & mountainous. Soil 1st rate. Grass.
	North between Secs 13 & 18. Var. 16° 30' E.
20.00	Set a sandstone 18 x 11 x 3 ins marked on N face "1/16" in mound of earth 30 ins diam at base & 12 ins high for 1/16 sec cor.
40.00	Set a sandstone 14 x 12 x 4 ins marked "1/4" on N face in mound of earth 36 ins diam at base & 12 ins high for 1/4 sec cor.
53.00	Ravine
60.00	Set a sandstone 18 x 13 x 10 ins marked "1/16" on N face in mound of earth 30 ins diam at base & 12 ins high for 1/16 sec cor.
80.00	Set a sandstone 16 x 14 x 10 ins marked on N face "11" & on East face "111111" in mound of earth 36 ins dia at base & 12 ins high for corner to secs. 7. 12. 13 & 18. Land rolling, high hills & mountainous. Soil 1st rate.
	North between Secs. 7 & 12. Var. 16° 30' E.
18.00	Enter aspen thicket
20.00	Set a sandstone 15 x 12 x 4 ins marked "1/16" on N face in mound of earth 30 ins diam at base & 12 ins high for 1/16 sec cor, situated on E slope.
22.00	Ascend small bench, through aspen thicket.
26.00	Ascend low bench. through large aspen
30.00	Ascend low bench.
33.00	Ascend low bench.
38.00	Ascend low bench.
40.00	Set a sandstone 12 x 12 x 6 ins marked on N face "1/4" in mound of earth 36 ins diam at base & 12 ins high for quarter sec cor, situated on low bench.
42.00	Ascend low bench.

Chains	
50.00	Very steep ascent.
51.00	Summit.
60.00	Set a sandstone 13 x 10 x 6 ins marked on N face "1/16" in mound of earth 36 ins diam at base & 12 ins high for 1/16 sec cor from which a pine tree 10 ins diam bears West 2 lks distant.
67.00	Spring & Entr willow thicket & pine forest.
70.00	Mountain stream, 2 lks wide. Course S. E.
80.00	Set a sandstone 15 x 15 x 6 ins marked on N face "1" & on E face "111111" in mound of earth 30 ins diam at base & 12 ins high for corner to secs. 1. 6. 7 & 12 from which a Pine tree 12 ins diam bears S. S. W. dist. 21 lks marked "B. T." Pine tree 8 ins diam bears S. S. E. dist 18 lks marked "B. T." Land very rough & mountainous, covered with aspen thicket & large pines. Soil 1st & 2nd rate.
	North between Secs. 1 & 6. Var. 16° 30' E.
	Thence descend through large pine timber
3.00	Begin steep ascent along side of rocky mountain
20.00	Set a sandstone 20 x 10 x 5 ins marked "1/16" on N face in mound of earth 30 ins diam at base & 12 ins high for 1/16 sec cor. from which a large double pine tree 10 ins diam bears N. N. W. 2 lks dist.
40.00	Set a sandstone 18 x 12 x 7 ins marked "1/4" on N face in mound of earth 36 ins diam at base & 12 ins high for quarter sec. cor. from which a pine tree, marked "B. T." bears S. 85° W., 10 ins diam dist 15 lks. situated in sag of mountain. Descend
60.00	Set a sandstone 20 x 12 x 5 ins marked "1/16" on N face in mound of earth 30 ins diam at base & 12 ins high for 1/16 sec cor from which a pine tree 14 ins. diam bears S. 80° W. dist. 22 lks. Continue descent.
80.00	Set a sandstone 18 x 15 x 7 ins marked on N. E & S. W faces "111111" in mound of stone 36 ins diam at base & 12 ins high, for corner to Tps 1 & 2 N. Rs 5 & 6 W from which A pine tree 8 ins diam marked "R. 6 W." bears S. 75° 50' W. dist 10 lks. A pine tree 10 ins. diam marked "T. 2 N. R. 5 W." bears

Chains	
	N. 72° 21' E. dist 11 links
	A pine tree 7 ins. diam marked "T. 1 N. R. 5 W." bears S. 8° 50' E. dist. 6 links
	A pine tree 8 ins diam marked "T. 1 N." bears S. 19° 10' W, dist 18 lks.
	Land mountainous & heavily timbered with large pines
	Soil 2d rate.
	Sept 21st 1882.

North Boundary

From the cor. to Tps 1 & 2 N. R's 5 & 6 W. Turn East on a random line between said Tps, the magnetic variation being 16° 35' E. I set temporary corners at every 20. 40. 60 & 80 chains & find the township line to be 6 miles long and the falling to be 10 links S. of the corner on Guide Meridian common to Tps 1 & 2 N. R's 4 & 5 W. The correction for the true line will therefore be 1 2/3 links N per mile & the course S. 89° 59' W.

From the cor to Tps 1 & 2 N. R's 4 & 5 W. Turn

S 89° 59' W on a true line between Secs. 1 & 36.
Var. 16° 35' E.

4.00	Bottom of ravine
20.00	Set a sandstone 20 x 8 x 5 ins marked on Eface "1/16" in mound of earth 30 ins diam at base & 12 ins high for 1/16 sec cor.
27.00	Top of ridge 250 ft high Course S.
37.00	Foot of ridge
40.00	Set a sandstone 12 x 10 x 10 ins marked on Eface "1/4" in mound of earth 36 ins diam at base & 12 ins high for quarter sec. cor. Ascend to
45.00	Top of ridge 270 ft high. Course S. then descend to
58.50	Bottom of ravine & running stream of water. Course S.
60.00	Set a sandstone 10 x 10 x 5 ins marked "1/16" on Eface in mound of earth 30 ins diam at base & 12 ins high for 1/16 sec cor, situated in deep ravine.
75.00	Top of ridge 300 ft high. Course S. then descend
80.00	Set a sandstone 12 x 10 x 8 ins marked on Eface "1"

Chains	
	on N face "IIIIII" in mound of earth 36 ins diam at base & 12 ins high for corner to Secs. 1. 2. 35 & 36 situated on steep slope to West. Land high, mountainous & heavy rolling. Soil 2nd rate. Grass in abundance.
	S 89° 59' W on a true line between Secs. 2 & 35. Var. 16° 35' E.
20.00	Set a sandstone 14 x 10 x 5 ins marked on E face "1/16" in mound of earth 30 ins diam at base & 12 ins high for 1/16 sec cor.
23.00	Ravine. Course S. thence ascend to
30.00	Top of bluff.
34.00	Foot of bluff.
45.00	Set a sandstone 13 x 10 x 10 ins marked "1/4" on E face in mound of earth 36 ins diam at base & 12 ins high for 1/4 sec cor. situated in flat bottom.
52.30	West branch Lake Fork. left bank. Course S. S. E.
53.20	Right bank Lake Fork. West branch.
60.00	Set a sandstone 15 x 8 x 6 ins marked "1/16" on E face in mound of earth 30 ins diam at base & 12 ins high for 1/16 sec cor.
80.00	Set a sandstone 10 x 10 x 8 ins marked on E face "11" & on N face "IIIIII" in mound of earth & stone 36 ins diam at base & 12 ins high for cor to secs 2. 3. 34 & 35, situated on side of white sandstone cliffs 500 ft high. Land high, broken & mountainous. Soil 1st & 2nd rate.
	S. 89° 59' W on a true line bet Secs. 3 & 34. Var. 16° 35' E.
3.50	Set a sandstone 14 x 12 x 10 ins marked "W C" in mound of earth 30 ins diam at base & 12 ins high for witness corner to sec cor. 2. 3. 34 & 35.
20.00	Set a sandstone 10 x 10 x 8 ins marked on E face "1/16" in mound of earth 30 ins diam at base & 12 ins high for 1/16 sec cor. on slope to S.W. Thence descend
24.00	Very steep descent from hill.
40.00	Set a sandstone 20 x 18 x 12 ins marked "1/4" on E face in mound of earth 36 ins diam at base & 12 ins high for quarter sec cor.

Exteriors. T. 1 N. R. 5 W.

Chains	
60.00	Set a sandstone 14 x 12 x 12 ins marked on E face "1/16" in mound of earth 30 ins diam at base & 12 ins high for 1/16 sec cor.
62.00	Enter pine timber 1st class.
80.00	Set a sandstone 25 x 25 x 15 ins marked on E face "111" & on N face "111111" in mound of earth 36 ins diam at base & 12 ins high for corner to sections 3. 4. 33 & 34.
	Land rough & mountainous
	Soil 1st rate.
	Timber. Pine. 22 chs.

S. 89° 59' W on a true line bet Secs. 4 & 33.
Var. 16° 35' E.

Through white pine timber

20.00	Set a sandstone 14 x 12 x 10 ins marked on E face "1/16" in mound of earth 30 ins diam at base & 12 ins high for 1/16 sec cor.
40.00	Set a sandstone 16 x 12 x 5 ins marked on E face "1/4" in mound of earth 36 ins diam at base & 12 ins high for quarter sec. cor.
60.00	Set a sandstone 14 x 12 x 10 ins marked "1/16" on E. face in mound of earth 30 ins diam at base & 12 ins high for 1/16 sec cor.
61.50	Top of high ridge, thence descend
70.00	Foot of ridge, thence ascend
80.00	Set a sandstone 20 x 10 x 10 ins marked on E face "1111" & on N face "111111" in mound of earth 36 ins diam at base & 12 ins high for corner to sections 4. 5. 32 & 33.
	Land high & mountainous composed of numerous spurs & ridges trending to S. E.
	Soil 1st rate.
	Timber. Pine 80 chs.

S. 89° 59' W on a true line bet Secs 5 & 32.
Var. 16° 35' E.

20.00	Set a sandstone 14 x 11 x 10 ins marked "1/16" on E face in mound of earth 30 ins diam at base & 12 ins high for 1/16 sec cor.
26.00	Top of ridge.
35.00	Bottom of ravine. thence ascend

Extg. T. 1 N. R. 5 W.

Chains	
40.00	Set a sandstone 16 x 10 x 10 ins marked on E face "1/4" in mound of earth 36 ins diam at base & 12 ins high for 1/4 sec cor. situated on east slope of ridge.
60.00	Set a sandstone 14 x 14 x 8 ins marked "1/16" on E face in mound of earth 30 ins diam at base & 12 ins high for 1/16 sec cor. Thence ascend abruptly
80.00	Set a sandstone 15 x 12 x 10 ins marked on E face "IIIII" & on N face "IIIII", in mound of earth 36 ins diam at base & 12 ins high for corner to sections 5. 6. 31 & 32. from which a blazed pine tree 12 ins diam bears S. E. 2 lks dist. situated on E slope of steep mountain. Land very rough & mountainous. Soil 3d rate, rocky. No grass in quantity. Timber, white pine. 80 chs.

S. 89° 59' W on a true line bet Secs. 6 & 31.
Var. 16° 35' E.

8.50	Top of mountain, thence descend to
18.50	Bottom of ravine. Course S. thence ascend almg N slope.
20.00	Set a sandstone 20 x 18 x 10 ins marked "1/16" on E face in mound of earth 36 ins diam at base & 12 ins high for 1/16 sec. cor. situated on E slope of mountain & from which a pine tree 8 ins diam, bears E dist 5 lks
30.00	Top of mountain, thence descend to
40.00	Set a sandstone 22 x 11 x 4 ins marked on E face "1/4" in mound of earth 36 ins diam at base & 12 ins high for Quarter sec. cor. on W slope of mountain
50.00	Foot of mountain. Thence ascend to
60.00	Set a sandstone 14 x 12 x 10 ins marked "1/16" on E face in mound of earth 30 ins diam at base & 12 ins high for 1/16 sec cor from which a pine tree 5 ins diam bears S. W. dist 5 lks.
80.00	The corner to Ps 1 & 2. N. Rs 5 & 6 W. Land rough & mountainous composed of high ridges. Soil 3d rate. Stony. Timber. Dense white pine of large size 80 chs.

Sept 22nd 1882

Field Notes
of the
Survey of the
Section Lines
of
Township No. 1 North
of
Range No. 5 West
of the
Uintah Special Meridian
in Utah Territory

Original.

Township 1 North R. 5 W Uintah Special Meridian Utah Terr

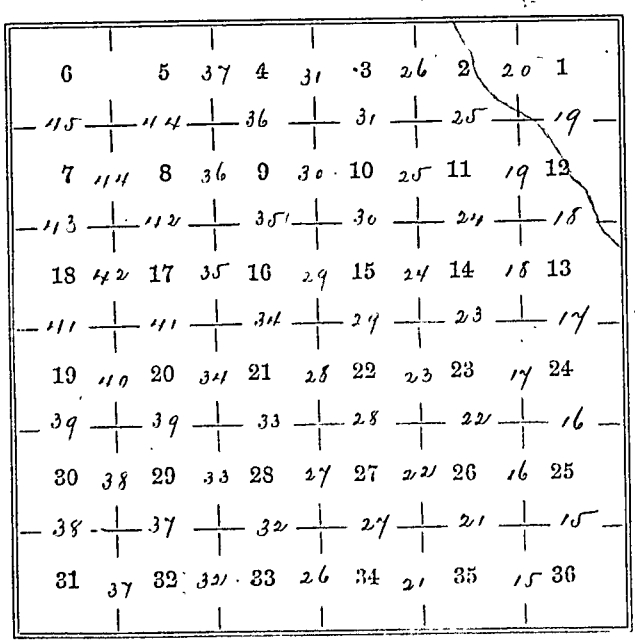

Township 1 North Range 5 West of Uintah Mer.

Chains	
	Survey commenced Sept 23rd 1882 with Young and Stackpole Transits in good adjustment for collimation, level and azimuth. Chain compared with and corrected by Stackpole Standard Steel Tape. Begin at the corner to Secs. 35 & 36 on the South Boundary of the Township and run
	North between Secs. 35 & 36. Var 16° 35' E.
20.00	Set a sandstone 8x8x8 ins marked "1/16" on N face in mound of earth 30 ins diam at base & 12 ins high for 1/16 sec cor. Land level. Soil 1st rate.
40.00	Set a sandstone 13x9x5 ins marked "1/4" on N face in mound of earth 36 ins diam at base & 12 ins high for 1/4 sec cor. Land prairie. Soil 1st rate.
60.00	Set a sandstone 22x13x12 ins marked "1/16" on E face in mound of earth 30 ins diam at base & 12 ins high for 1/16 sec cor. Land level. Soil 1st rate.
80.00	Set a sandstone 16x12x5 ins marked on N face "IIII" & on E face "1" in mound of earth 36 ins diam at base & 12 ins high for corner to secs. 25. 26. 35 & 36. Land level prairie covered with Excellent grass. Soil 1st rate.
	East on a random line between Secs. 25 & 36. Var. 16° 35' E.
20.00	Set temporary 1/16 sec cor. Land level. Soil 1st rate
40.00	Set temporary 1/4 sec cor. Land level. Soil 1st rate
60.00	Set temporary 1/16 sec cor. Land level. Soil 1st rate.
65.00	Around easy hill.
78.50	Summit of same.
80.20	Intersect the East Bdy of Tp 21 links N of the cor to Secs. 25. 30. 31 & 36. From which cor Sun N. 89° 51' W on a true line between Secs. 25 & 36 with the same var.
20.05	Set a sandstone 20x11x6 ins marked "1/16" on E face in mound of earth 30 ins diam at base & 12 ins high for 1/16 sec cor situated on level prairie.
40.10	Set a sandstone 16x9x6 ins marked "1/4" on E face in mound of earth 36 ins diam at base & 12 ins high for 1/4 sec cor situated on level prairie.

Chains	
60.15	Set a sandstone 15x10x6 ins marked "1/16" on E face in mound of earth 30 ins diam at base & 12 ins high for 1/16 sec cor. situated on grassy plain.
80.20	To the corner to Secs. 25. 26. 35 & 36. Land rolling prairie. Covered with good grass. Soil 1st rate.
	North between Secs. 25 & 26. Var. 16° 35' E.
	Ascend rocky bench.
20.00	Set a sandstone 16x11x7 ins marked "1/16" on N face in mound of earth 30 ins diam at base & 12 ins high for 1/16 sec cor. situated near summit of bench.
40.00	Set a sandstone 14x12x6 ins marked "1/4" on N face in mound of earth 36 ins diam at base & 12 ins high for 1/4 sec cor. Land rolling prairie. Soil 1st rate
60.00	Set a sandstone 16x14x4 ins marked "1/16" on N face in mound of earth 30 ins diam at base & 12 ins high for 1/16 sec cor. Land rough & mountainous. Soil 2d rate Thence ascend bluff diagonally
80.00	Set a sandstone 16x14x4 ins marked on N face "1.111" & on E face "1" in mound of earth 36 ins diam at base & 12 ins high for corner to sections 23. 24. 25 & 26. situated on the side of bluff facing West. Land rough & mountainous. Soil 1st & 3rd rate. Rocky in places.
	East on a random line bet Secs. 24 & 25 Var. 16° 35' E.
20.00	Set temporary 1/16 sec cor. Land rough. Soil 3d rate
40.00	Set temporary 1/4 sec cor. Land rough. Soil 3d rate
60.00	Set temporary 1/16 sec cor. Land rough. Soil 3d rate
62.00	Edge of high bluff. Thence descend to
72.00	Foot of bluff.
80.32	Intersect the East B'dy of Tp 30 links S. of the cor to Secs. 19. 24. 25 & 30. From this corner Turn S. 89° 47' W on a true line between Secs. 24 & 25 with the same var.
20.08	Set a sandstone 14x12x12 ins marked "1/16" on E face in mound of stone 30 ins diam at base & 12 ins high for 1/16 sec cor., situated on top of bluff.

Chains	
40.16	Set a sandstone 12 x 10 x 9 ins marked "1/4" on E face in mound of earth 36 ins. diam at base & 12 ins high for quarter sec cor. situated on bluff.
60.24	Set a sandstone 20 x 10 x 10 ins marked "1/16" on E face in mound of earth 30 ins diam at base & 12 ins high for 1/16 sec cor.
80.32	To the corner to Secs. 23. 24. 25 & 26. Land very rough & mountainous. Soil 2nd rate. rocky Whole line passes over mountainous country.
	North between Secs. 23 & 24. Var. 16° 35' E.
	Ascend gradually
20.00	Set a sandstone 20 x 18 x 6 ins marked "1/16" on N face in mound of earth 30 ins diam at base & 12 ins high for 1/16 sec. cor, situated in patch of sage brush.
40.00	Set a sandstone 30 x 25 x 8 ins marked "1/4" on N face in mound of earth 36 ins diam at base & 12 ins high for quarter sec cor. situated on N slope of high hill.
60.00	Set a sandstone 15 x 10 x 6 ins marked "1/16" on N face in mound of earth 30 ins diam at base & 12 ins high for 1/16 sec cor. Land rough. Soil 1st rate.
80.00	Set a sandstone 12 x 11 x 5 ins marked on N face "111" & on E face "1" in mound of earth 36 ins diam at base & 12 ins high for corner to secs. 13. 14. 23 & 24. Land rough & mountainous. Soil 1st & 2nd rate. rocky Good grass.
	East on a random line bet Secs. 13 & 24. Var. 16° 35' E.
20.00	Set temporary 1/16 sec cor. Land rough. Soil 1st rate
40.00	Set temporary 1/4 sec cor. Land rough. Soil 1st rate
55.00	Edge of bluff.
60.00	Set temporary 1/16 sec cor. Land rough. Soil 2d rate
80.16	Intersect the East B'dy of Tp 13 links N of the cor. to secs. 13. 18. 19 & 24. From this corner Trun N. 89° 54' W on a true line between Secs. 13 & 24 with the same var.
20.04	Set a sandstone 14 x 12 x 12 ins marked "1/16" on E face in mound of earth 30 ins diam at base & 12 ins high for 1/16 sec cor.

Township 1 North Range 5 West of Uintah Mer.

Chains	
40.08	Set a sandstone 15 x 13 x 8 ins marked "1/4" on E face in mound of earth 36 ins diam at base & 12 ins high for quarter Sec. cor.
60.12	Set a sandstone 13 x 12 x 9 ins marked "1/16" on E face in mound of earth 30 ins diam at base & 12 ins high for 1/16 sec cor.
80.16	To the cor to secs. 13. 14. 23 & 24. Land rough & mountainous Soil 2nd rate. Rocky.

North between Secs. 13 & 14.
Var. 16° 35' E.

20.00	Set a sandstone 12 x 12 x 4 ins marked "1/16" on N face in mound of earth 30 ins diam at base & 12 ins high for 1/16 sec. cor, situated in small valley.
40.00	Set a sandstone 18 x 12 x 10 ins marked on N face "1/4" in mound of earth 36 ins. diam at base & 12 ins high for quarter sec cor. Land rolling. Soil 1st rate. Ascend gradually over grassy plain.
60.00	Set a sandstone 12 x 12 x 4 ins marked on N face "1/16" in mound of earth 30 ins diam at base & 12 ins high for 1/16 sec cor. Land level. Soil 1st rate.
76.00	Bluff. 50 ft high.
80.00	Set a sandstone 12 x 10 x 8 ins marked on N face "11" & on E face "1" in mound of earth 36 ins diam at base & 12 ins high for Corner to secs. 11. 12. 13 & 14. Land undulating prairie covered with grass. Soil 1st rate. rocky.

East on a random line between Secs. 12 & 13.
Var. 16° 35' E.

20.00	Set timpsray 1/16 sec cor. Land rough. Soil 1st rate
39.00	Foot of bluff.
40.00	Set timpsray 1/4 sec cor. Land rough. Soil 2d rate
43.00	Edge of bluff.
53.00	Edge of bluff. descend to
55.00	Foot of bluff.
60.00	Set timpsray 1/16 sec cor. Land rough. Soil 2d rate.
66.00	Edge of bluff. 100 ft high Descend
69.00	Foot of bluff.
69.10	Right bank Duke Fork. Course S & E.
70.60	Left bank Duke Fork, thence through underbrush

Township 1 North. Range. 5 West of Uintah Mer.

Chains	
80.54	Intersect the East B'dy of Tp 38 links S of the corner to Secs. 7. 12. 13 & 18. From this corner I run S. 89° 40' W on a true line between Secs. 12 & 13 with the same var.
20.13	Set a sandstone 12 x 10 x 8 ins marked "1/16" in E face in mound of earth 30 ins diam at base & 30 ins high for 1/16 sec. cor.
40.27	Set a sandstone 13 x 10 x 8 ins marked "1/4" on E face in mound of earth 36 ins diam at base & 12 ins high for quarter sec cor.
60.40	Set a sandstone 14 x 12 x 8 ins marked "1/16" on E face in mound of earth 30 ins diam at base & 12 ins high for 1/16 sec cor.
80.54	To the corner to secs. 11. 12. 13 & 14. Land very rough & mountainous. Soil 2nd rate. Grass. Timber. Small cottonwood.

North between Secs. 11 & 12.
Var. 16° 35' E.

15.00	To Bluff.
20.00	Set a sandstone 12 x 12 x 8 ins marked "1/16" on N face in mound of earth 30 ins diam at base & 12 ins high for 1/16 sec cor. Land rough. Soil 1st rate. grass.
40.00	Set a sandstone 14 x 8 x 8 ins marked "1/4" on N face in mound of earth 36 ins diam at base & 12 ins high for quarter sec. cor. Land rough. Soil 1st rate.
60.00	Set a sandstone 16 x 13 x 8 ins marked "1/16" on N face in mound of earth 30 ins diam at base & 12 ins high for 1/16 sec cor. Land rough. Soil 1st rate. Ascend
63.00	Top of bluff. 175 ft high. Thence descend to
71.40	Foot of bluff.
80.00	Set a sandstone 15 x 12 x 9 ins marked on N face "1" & on E face "1" in mound of earth 36 ins diam at base & 12 ins high for cor to secs. 1. 2. 11 & 12. Land very rough & mountainous. Soil 1st & 2nd rate. Good grass.

East on a random line bet Secs. 1 & 12.
Var. 16° 35' E.

13.10	Right bank of West branch Lake Fork. Course S.S.E.
14.00	Left bank of West branch Lake Fork

Township 1 North Range 5 West of Uintah Mer.

Chains	
20.00	Set temporary 1/16 sec cor. Land rough. Soil 2d rate.
27.50	Foot of bluff. 60 ft high. Ascend to
29.50	Top of same bluff.
33.00	Cross small ravine. Course S.E.
40.00	Set temporary 1/4 sec cor. Top of bluff.
60.00	Set temporary 1/16 sec cor. Land rough. Soil 2d rate
76.00	Foot of bluff.
80.48	Intersect the East B'dy of Tp 3 links N of the corner to Secs. 1. 6. 7 & 12. From which corner Iron N. 89° 45' W. on a true line between Secs 1 & 12 with the same var.
20.12	Set a sandstone 12 x 10 x 10 ins marked "1/16" on E face in mound of earth 30 ins diam at base & 12 ins high for 1/16 sec cor.
40.24	Set a sandstone 18 x 10 x 9 ins marked "1/4" on E face in mound of earth 36 ins diam at base & 12 ins high for quarter sec. cor. situated on top of bluff.
60.36	Set a sandstone 12 x 10 x 8 ins marked "1/16" on E face in mound of earth 30 ins diam at base & 12 ins high for 1/16 sec cor.
80.48	To the corner to Secs. 1. 2. 11 & 12. Land very rough & mountainous. Soil 2d rate stony. Good grass. Timber Small cottonwood & aspen.

North on a random line between Secs. 1 & 2.
Var. 16° 35' E.

Ascend gradually to
20.00 Set temporary 1/16 sec cor. Soil 2d rate. Good grass. Thence ascend steep hill side to
40.00 Set temporary 1/4 sec cor. Land rough. Soil 2d rate Continue to ascend steeply to
60.00 Set temporary 1/16 sec cor. Land rough. Soil 2d rate. Continue to ascend diagonally
80.60 Intersect the North B'dy of Tp 2 links E of the cor. to Secs 1. 2. 35 & 36. From this cor Iron S. 0° 09' E. on a true line between Secs. 1 & 2 with the same var.
20.61 Set a sandstone 14 x 12 x 10 ins marked "1/16" on N face in mound of earth 30 ins diam at base & 12 ins high for 1/16 sec cor. situated on steep hill side
40.60 Set a sandstone 16 x 11 x 6 ins marked "1/4" on N face

Township 1 North Range 5 West of Uintah Mer.

Chains

in mound of earth 36 ins diam at base & 12 ins high for quarter sec. cor. situated on hill

60.60 Set a sandstone 12 x 12 x 6 ins marked "1/16" on N face in mound of earth 30 ins diam at base & 12 ins high for 1/16 sec cor. situated on West slope of ridge.

80.60 To the cor to secs. 1. 2. 11 & 12.

Land very rough & mountainous.

Soil 2nd rate, stony. Good grass.

Timber. Small cottonwood.

From the cor to secs. 34 & 35 on the South Boundary of the Township Run

North between Secs. 34 & 35.

Var. 16° 35' E.

20.00 Set a sandstone 10 x 10 x 8 ins marked "1/16" on N face in mound of earth 30 ins diam at base & 12 ins high for 1/16 sec cor. Land prairie. Soil 1st rate

40.00 Set a sandstone 14 x 8 x 5 ins marked "1/4" on N face in mound of earth 36 ins diam at base & 12 ins high for quarter sec cor. Land prairie. Soil 1st rate.

52.00 Uintah Agency & Ashley Indian Trail. Course E. & E.

60.00 Set a sandstone 14 x 12 x 6 ins marked 1/16 on N face in mound of earth 30 ins diam at base & 12 ins high for 1/16 sec cor. Land prairie. Soil 1st rate.

80.00 Set a sandstone 20 x 12 x 10 ins marked on N face "1111" & on E face "11" in mound of earth 36 ins diam at base & 12 ins high for cor to secs. 26. 27. 34 & 35. Land rolling prairie. Covered with good grazing. Soil 1st rate.

East on a random line between Secs. 26 & 35.

Var. 16° 35' E.

20.00 Set temporary 1/16 sec cor. Land level. Soil 1st rate.

40.00 Set temporary 1/4 sec cor. Land rolling. Soil 1st rate

60.00 Set temporary 1/16 sec cor. Land rolling Soil 1st rate

80.12 Intersect the N & S line 11 links N of cor to secs 25. 26. 35 & 36. From this cor. Run N. 89° 55' W on a true line between Secs. 26 & 35 with the same var.

20.03 Set a sandstone 13 x 12 x 4 ins marked "1/16" on E face in mound of earth 30 ins diam at base & 12 ins high

Township 1 North Range 5 West of Uintah Mer.d

Chains

for 1/16 sec cor.

40.16 Set a sandstone 18 x 12 x 10 ins marked "1/4" on E face in mound of earth 36 ins diam at base & 12 ins high for quarter sec cor. situated on slope of ridge.

60.09 Set a sandstone 15 x 11 x 6 ins marked "1/16" on E face in mound of earth 30 ins diam at base & 12 ins high for 1/16 sec cor.

80.12 To the cor to secs. 26. 27. 34 & 35.
Land rolling prairie. Grass.
Soil 1st rate.

North between Secs. 26 & 27.
Var. 16° 35' E.

20.00 Set a sandstone 15 x 10 x 5 ins marked "1/16" on E face in mound of earth 30 ins diam at base & 12 ins high for 1/16 sec cor. Land rolling prairie. Soil 1st rate

40.00 Set a sandstone 18 x 15 x 5 ins marked "1/4" on E face in mound of earth 36 ins diam at base & 12 ins high for 1/4 sec cor. Land rolling prairie Soil 1st rate.

60.00 Set a sandstone 18 x 15 x 5 ins marked "1/16" on E face in mound of earth 30 ins diam at base & 12 ins high for 1/16 sec cor.

80.00 Set a sandstone 20 x 10 x 6 ins marked on N face "11111" & on E face "11" in mound of earth 36 ins diam at base & 12 ins high for cor. to secs. 22. 23. 26 & 27 situated on summit of hill.
Land rolling covered with grass.
Soil 1st rate.

East on a random line bet. Secs. 23 & 26.
Var. 16° 35' E.

20.00 Set temporary 1/16 sec cor. Land rolling prairie Soil 1st rate

40.00 Set temporary 1/4 sec cor. Land rolling prairie. Soil 1st rate

60.00 Set temporary 1/16 sec cor. Land rolling prairie. Soil 1st rate.

80.15 Intersect the N & S line 10 links N of cor to secs 23 24. 25 & 26. From this cor. Turn N 89° 56' W on a true line between Secs. 23 & 26 with the same var.

20.04 Set a sandstone 24 x 18 x 12 ins marked "1/16" on E face in mound of earth 30 ins diam at base & 12 ins high for 1/16 sec cor.

40.08 Set a sandstone 14 x 10 x 6 ins marked on E face

Township 1 North Range 5 West of Uintah Mer.

Chains	
	"1/4" in mound of earth 30 ins diam at base 12 ins high for quarter sec cor.
60.12	Set a sandstone 18 x 14 x 12 ins marked "1/16" on E face in mound of earth 30 ins diam at base 12 ins high for 1/16 sec cor.
80.15	To the corner to secs. 22. 23. 26 & 27 Land rolling prairie covered with grass. Soil 1st rate.

North between Secs. 22 & 23.
Var. 16° 35' E.

20.00	Set a sandstone 11 x 9 x 7 ins marked "1/16" on N face in mound of earth 30 ins diam at base 12 ins high for 1/16 sec cor. Land rolling prairie. Soil 1st rate.
40.00	Set a sandstone 22 x 8 x 4 ins marked "1/4" on N face in mound of earth 36 ins diam at base 12 ins high for quarter sec cor. Land rolling Soil 1st rate.
60.00	Set a sandstone 15 x 10 x 12 ins marked "1/16" on N face in mound of earth 30 ins diam at base 12 ins high for 1/16 sec cor. Land rolling. Soil 1st rate.
80.00	Set a sandstone 15 x 13 x 12 ins marked on N face "11" & on E face "11" in mound of earth 36 ins diam at base 12 ins high for cor to secs. 14. 15. 22 & 23. Land rolling prairie with Excellent grass. Soil 2nd rate.

East on a random line bet Secs. 14 & 23.
Var. 16° 35' E.

20.00	Set temporary 1/16 sec cor. Rolling prairie. Soil 1st rate
40.00	Set temporary 1/4 sec cor. Rolling prairie. Soil 1st rate
60.00	Set temporary 1/16 sec cor. Rolling prairie. Soil 1st rate
80.19	Intersect the N. & line 24 links S. of the cor. to secs 13. 14. 23. & 24 From this cor. I run S. 89° 50' W on a true line between Secs. 14 & 23 with the same var.
20.05	Set a sandstone 14 x 12 x 10 ins marked "1/16" on E face in mound of earth 30 ins diam at base 12 ins high for 1/16 sec cor.
40.10	Set a sandstone 12 x 10 x 8 ins marked "1/4" on E face in mound of earth 36 ins diam at base 12 ins high for quarter sec cor.
60.15	Set a sandstone 12 x 10 x 5 ins marked "1/16" on E face

Township 1. North Range 5 West of Uintah Mer.

Chains	
	in mound of earth 30 ins diam at base & 12 ins high for 1/16 sec cor.
80.19	To the corner to secs. 11. 15. 22 & 23. Land rolling prairie. Soil 1st rate.
	North between Secs. 14 & 15. Var. 16° 35' E.
20.00	Set a sandstone 15 x 12 x 7 ins marked "1/16" on E face in mound of earth 30 ins diam at base & 12 ins high for 1/16 sec cor. situated in small valley.
40.00	Set a sandstone 22 x 18 x 12 ins marked "1/4" on E face in mound of earth 36 ins diam at base & 12 ins high for quarter sec cor. Land rolling. Soil 1st rate.
60.00	Set a sandstone 13 x 10 x 6 ins marked "1/16" on E face in mound of earth 30 ins diam at base & 12 ins high for 1/16 sec cor.
80.00	Set a sandstone 18 x 12 x 6 ins marked on the N face "11" & on East face "11." in mound of earth 36 ins diam at base & 12 ins high for cor to secs. 10. 11. 14 & 15. Land rolling prairie. Covered with good grass. Soil 1st rate.
	East on a random line between Secs. 11 & 14. Var. 16° 35' E.
20.00	Set timpsray 1/16 sec cor. Land rolling. Soil 1st rate
40.00	Set timpsray 1/4 sec cor. Land rolling. Soil 2d rate
60.00	Set timpsray 1/16 sec cor. Land rolling. Soil 2d rate.
70.00	Edge of bluffs. descend to
72.00	Foot of bluffs.
80.04	Intersect the N. Shore 17 links N of the cor to secs. 11. 12. 13 & 14. Timber which cor bears N. 89° 53' W on a true line between Secs. 11 & 14 with the same var.
20.01	Set a sandstone 15 x 13 x 12 ins marked "1/16" on E face in mound of earth 30 ins diam at base & 12 ins high for 1/16 sec cor.
40.02	Set a sandstone 12 x 12 x 10 ins marked "1/4" on E face in mound of earth 36 ins diam at base & 12 ins high for quarter sec cor.
60.03	Set a sandstone 12 x 10 x 8 ins marked "1/16" on E face

Chains	
	in mound of earth 30 ins diam at base & 12 ins high for 1/16 sec cor.
80.04	To the cor. to secs. 10. 11. 14 & 15. Land rough & mountainous. Soil 2d rate. Grass.
	North between Secs. 10 & 11. Var. 16° 35' E.
15.00	Ascend bluff.
20.00	Set a sandstone 16 x 10 x 8 ins marked "1/16" on N face in mound of earth 30 ins diam at base & 12 ins high for 1/16 sec. cor. Land rough & mountainous. Soil 2d rate.
40.00	Set a sandstone 13 x 11 x 8 ins marked "1/4" on N face in mound of earth 36 ins diam at base & 12 ins high for 1/4 sec. cor. Land rough. Soil 2d rate Pine timber
60.00	Set a sandstone 12 x 12 x 10 ins marked "1/16" on N face in mound of earth 30 ins diam at base & 12 ins high for 1/16 sec cor. Rough & mountainous. Soil 2d rate. Pines
80.00	Set a sandstone 20 x 16 x 6 ins marked on N face "1" & on E face "11" in mound of earth 36 ins diam at base & 12 ins high for cor to secs. 2. 3. 10 & 11. Land very rough & mountainous. Soil 2nd rate. rocky. Timber. Large white pines.
	East on a random line bet Secs. 2 & 11. Var. 16° 35' E.
20.00	Set temporary 1/16 sec cor. Land mountainous. Ascend
40.00	Set temporary 1/4 sec cor. Land mountainous Soil 2d rate
50.00	Foot of ridge. Ascend steeply to
58.00	Summit of ridge, thence descend
60.00	Set temporary 1/16 sec cor. Land mountainous. Soil 1st rate
80.27	Intersect the N & S line 15 lks S of the cor to Secs. 1. 2. 11 & 12. From this corner Run S. 89° 54' W on a true line between Secs. 2 & 11 with the same var.
20.07	Set a sandstone 18 x 12 x 12 ins marked "1/16" on E face in mound of earth 30 ins diam at base & 12 ins high for 1/16 sec cor.
40.13	Set a sandstone 14 x 12 x 8 ins marked "1/4" on E face in mound of earth 36 ins diam at base & 12 ins high for quarter sec cor.

Township 1 North. Range 5 West of Meridian Mon.

Chains	
60.20	Set a sandstone 21 x 16 x 12 ins marked 1/16 on E face in mound of earth 30 ins diam at base 12 ins high for 1/16 sec cor.
80.27	To the corner to secs. 2. 3. 10 & 11. Land very rough & mountainous Soil 2nd rate.

North on a random line bet. Secs. 2 & 3. Var. 16° 35' E.

20.00	Set temporary 1/16 sec cor. Land rough Soil 2nd rate.
40.00	Set temporary 1/4 sec cor. Land rough & mountainous
60.00	Set temporary 1/16 sec cor. Land rough Soil 2nd rate
65.00	Intersect . Name second class to Ridge
76.78	Crest of ridge diff. 3 or 4 ft higher & very jagged & rocky
80.15	Intersect the North Boundary of T. 1 S. R. 5 W. of the corner to secs. 2. 3. 34 & 35. Set a witness cor. Same S. 0° 12' W on a line bet Secs 2 & 3 with same var.
20.15	Set a sandstone 20 x 15 x 11 ins marked 1/16 on N face in mound of earth 3 ins diam at base 12 ins high for 1/16 sec. cor.
40.15	Set a sandstone 10 x 8 x 7 ins marked 1/4 on N face in mound of earth 36 ins diam at base 12 ins high for quarter sec cor.
60.15	Set a sandstone 12 x 10 x 5 ins marked 1/16 on N face in mound of earth 30 ins diam at base 12 ins high for 1/16 sec cor.
80.15	To the cor to secs. 2. 3. 10 & 11. Land very broken & mountainous Soil 2nd rate. Good grass.

From the cor to secs. 33 & 34 on the S. Boundary of the T. S. Run North between Secs. 33 & 34. Var. 16° 35' E.

20.00	Set a sandstone 18 x 12 x 6 ins marked 1/16 on N face in mound of earth 36 ins diam at base 12 ins high for 1/16 sec cor. Land level & prairie. Soil 1st rate. Grass.
40.00	Set a sandstone 15 x 10 x 9 ins marked 1/4 on N face in mound of earth 36 ins. diam at base 12 ins high for 1/4 sec cor. Land level & prairie Sage brush & grass
60.00	Set a sandstone 18 x 14 x 9 ins marked 1/16 on N face

Township 1 North Range 5 West of Mintah Mer.

Chains	
	in mound of earth 30 ins diam at base & 12 ins high for 1/16 sec. cor. Land rolling prairie. Soil 2d rate
68.00	Mintah Agency & Hebo Indian Trail. Course E. & S.E.
80.00	Set a sandstone 22 x 14 x 12 ins marked on N face IIIII & on E face III in mound of earth 36 ins diam at base & 12 ins high for cor to secs. 27. 28. 33 & 34. Land rolling prairie. Covered with grass. Some sage Soil 1st rate.

East on a random line between Secs. 27 & 34.
Var. 16° 35' E.

20.00	Set temporary 1/16 sec cor. Land rolling prairie
40.00	Set temporary 1/4 sec. cor. Land rolling prairie Soil 1st rate.
60.00	Set temporary 1/16 sec. cor. Rolling prairie Soil 1st rate
79.96	Intersect the N. line 20 lks S of the cor to secs. 26. 27. 34 & 35. From this cor Thence S. 89° 51' W on a true line between Secs. 27 & 34 with the same var.
19.99	Set a sandstone 16 x 12 x 10 ins marked "1/16" on E face in mound of earth 30 ins diam at base & 12 ins high for 1/16 sec. cor.
39.98	Set a sandstone 20 x 14 x 7 ins marked "1/4" on E face in mound of earth 36 ins diam at base & 12 ins high for quarter sec cor.
59.97	Set a sandstone 15 x 10 x 6 ins marked "1/16" on E face in mound of earth 30 ins diam at base & 12 ins high for 1/16 sec cor.
79.96	To the corner to secs. 27. 28. 33. 34. Land rolling prairie covered with grass & sagebrush. Soil 1st rate.

North between Secs. 27 & 28.
Var. 16° 35' E.

20.00	Set a sandstone 20 x 15 x 6 ins marked "1/16" on N face in mound of earth 30 ins diam at base & 12 ins high for 1/16 sec cor.
40.00	Set a sandstone 14 x 10 x 9 ins marked "1/4" on N face in mound of earth 36 ins diam at base & 12 ins high for 1/4 sec cor.
60.00	Set a sandstone 18 x 15 x 7 ins marked on N face "1/16" in mound of earth 30 ins diam at base & 12 ins high for 1/16 sec cor.

Township 1 North Range 5 West of Uintah Mer.

Chains.	
80.00	Set a sandstone 18 x 14 x 6 ins marked on N face "1111" N on E face "111" in mound of earth 36 ins diam at base & 12 ins high for cor to secs. 21. 22. 27 & 28. Land rolling prairie covered with grass. Some sagebrush. Soil 1st rate.

East on a random line bet Secs. 22 & 27.
Var. 16° 35' E.

20.00	Set timpraay 1/16 sec cor. Land level. Soil 1st rate
40.00	Set timpraay 1/4 sec cor. Land level. Soil 1st rate.
60.00	Set timpraay 1/16 sec cor. Land level. Soil 1st rate.
80.13	Intersect the N & S line 14 links N of cor to secs. 22. 23. 26 & 27. From this cor I run N 89° 54' W on a true line between Secs. 22 & 27 with the same var.
20.03	Set a sandstone 14 x 13 x 10 ins marked "1/16" on E face in mound of earth 30 ins diam at base & 12 ins high for 1/16 sec cor.
40.06	Set a sandstone 13 x 11 x 10 ins marked "1/4" on E face in mound of earth 36 ins diam at base & 12 ins high for quarter sec cor. situated on top of hill
60.09	Set a sandstone 18 x 14 x 6 ins marked "1/16" on E face in mound of earth 30 ins diam at base & 12 ins high for 1/16 sec cor.
80.13	To the cor to secs. 21. 22. 27 & 28. Land rolling prairie. Covered with grass & sagebrush. Soil 1st rate.

North between Secs. 21 & 22.
Var. 16° 35' E.

20.00	Set a sandstone 13 x 8 x 7 ins marked "1/16" on N face in mound of earth 30 ins diam at base & 12 ins high for 1/16 sec cor. Land undulating. Soil 1st rate.
40.00	Set a sandstone 20 x 10 x 8 ins marked "1/4" on N face in mound of earth 36 ins diam at base & 12 ins high for quarter sec cor. Land rolling prairie. Soil 1st rate
60.00	Set a sandstone 20 x 9 x 5 ins marked "1/16" on N face in mound of earth 30 ins diam at base & 12 ins high for 1/16 sec cor.
80.00	Set a sandstone 14 x 10 x 10 ins marked on N face "111" & on E face "111" in mound of earth 36 ins diam at base & 12 ins high for corner to sections

Township 1. North Range 5 West of Uintah Mer.

Chains	
	15. 16. 21 & 22.
	Land rolling prairie covered with grass. Some sage Soil 1st rate.
	East on a random line bet Secs. 15 & 22 Var. 16° 35' E.
20.00	Set temporary 1/16 sec cor. Land level. Soil 1st rate
40.00	Set temporary 1/4 sec cor. Land level. Soil 1st rate
60.00	Set temporary 1/16 sec cor. Land level. Soil 1st rate
80.28	Intersect the N. line 38 links S. of the cor to secs 14. 15. 22 & 23. Finish the corner Iron S. 89° 44' West on a true line between Secs. 15 & 22 with the same var.
20.07	Set a sandstone 15 x 12 x 6 ins marked "1/16" on E face in mound of earth 30 ins diam at base & 12 ins high for 1/16 sec cor.
40.14	Set a sandstone 14 x 12 x 6 ins marked "1/4" on E face in mound of earth 36 ins diam at base & 12 ins high for quarter sec cor.
60.21	Set a sandstone 18 x 12 x 6 ins marked "1/16" on E face in mound of earth 30 ins diam at base & 12 ins high for 1/16 sec cor.
80.28	To the cor to secs. 15. 16. 21 & 22. Land rolling prairie covered with good grass. Soil 1st rate.
	North between Secs 15 & 16. Var. 16° 35' E.
	Steep ascent.
20.00	Set a sandstone 14 x 12 x 10 ins marked "1/16" on N face in mound of earth 30 ins diam at base & 12 ins high for 1/16 sec cor. Land high. Soil 1st rate.
40.00	Set a sandstone 12 x 10 x 6 ins marked "1/4" on N face in mound of earth 36 ins diam at base & 12 ins high for quarter sec cor. Land rough. Soil 1st rate.
60.00	Set a sandstone 18 x 15 x 4 ins marked "1/16" on N face in mound of earth 30 ins diam at base & 12 ins high for 1/16 sec cor. Land mountainous. Soil 2d rate.
80.00	Set a sandstone 14 x 12 x 8 ins marked on N face "11" & on E face "111" in mound of earth 36 ins diam at base & 12 ins high for corner to sections

Township 1 North Range 5 West of Uintah Mer.d

Chains	
	9. 10. 15 & 16. Land rough & mountainous. Good grass. Soil 1st rate.
	East on a random line bet Secs 10 & 15. Var. 16° 35' E.
20.00	Set temporary 1/16 sec cor. Land rough. Soil 2nd rate. Thence through scattering white pine timber of large size
40.00	Set temporary 1/4 sec cor. Land mountainous. Soil 2d rate
60.00	Set temporary 1/16 sec cor. Land mountainous. Soil 2d rate
80.56	Intersect the N. Sline 42 links N of cor to secs. 10. 11. 14 & 15. From this corner Trim N. 89° 42' W on a true line between Secs. 10 & 15 with the same var.
20.14	Set a sandstone 20 x 11 x 7 ins marked "1/16" on E face in mound of earth 30 ins diam at base & 12 ins high for 1/16 sec cor.
40.28	Set a sandstone 14 x 12 x 10 ins marked "1/4" on E face in mound of earth 36 ins diam at base & 12 ins high for 1/4 sec cor.
60.42	Set a sandstone 13 x 12 x 6 ins marked "1/16" on E face in mound of earth 30 ins diam at base & 12 ins high for 1/16 sec cor.
80.56	To the cor to secs. 9. 10. 15 & 16. Land high, mountainous & rough. Soil 2d rate. rocky. Timber. white pine.
	North between Secs. 9 & 10. Var. 16° 35' E.
	Through pine timber of large size
20.00	Set a sandstone 17 x 11 x 6 ins marked "1/16" on N face in mound of earth 30 ins diam at base & 12 ins high for 1/16 sec cor. Land high & mountainous. Soil 2d rate.
40.00	Set a sandstone 12 x 12 x 10 ins marked "1/4" on N face in mound of earth 36 ins diam at base & 12 ins high for 1/4 sec cor. Land mountainous. Soil 2d rate.
60.00	Set a sandstone 15 x 8 x 6 ins marked "1/16" on N face in mound of earth 30 ins diam at base & 12 ins high for 1/16 sec cor. in small ravine. Land rough. Soil 2d rate
80.00	Set a sandstone 14 x 10 x 10 ins marked on N face "1" & on E face "111" in mound of earth 36 ins diam

Township 1. North Range 5 West of Uintah Mer.

Chains	
	at base & 12 ins high for cor to secs. 3. 4. 9 & 10. situated at foot of a ridge. Land very rough & mountainous Soil 2d rate. Good grass. Timber. White pine. 80 chains.
	East on random line bet Secs. 3 & 10 Var. 16° 35' E.
20.00	Set temporary 1/16 sec cor. Land rough Soil 2d rate
40.00	Set temporary 1/4 sec. cor. Land mountainous Soil 2d rate
60.00	Set temporary 1/16 sec cor Land very rough. Soil 2d rate
80.05	Intersect the N & S line 41 links N. of the cor to secs 2. 3. 10 & 11. From this cor. Trim N 89° 42' W. on a true line between Secs. 3 & 10 with the same var.
20.01	Set a sandstone 12 x 8 x 7 ins marked "1/16" on E face in mound of earth 30 ins diam at base & 12 ins high for 1/16 sec cor. situated in small ravine.
40.02	Set a sandstone 10 x 10 x 10 ins marked "1/4" on E face in mound of earth 36 ins diam at base & 12 ins high for quarter sec cor situated on East slope.
60.03	Set a sandstone 13 x 9 x 8 ins marked "1/16" on E face in mound of earth 30 ins diam at base & 12 ins high for 1/16 sec cor, situated on summit of ridge.
80.05	To the corner to secs. 3. 4. 9 & 10. Soil 3d rate. Good grass. Land rough & mountainous Timber. White pine of large size.
	North on random line bet Secs. 3 & 4. Var. 16° 35' E.
20.00	Set temporary 1/16 sec cor. Land rough. Soil 3d rate
40.00	Set temporary 1/4 sec cor. Thence ascend ridge diagonally
60.00	Set temporary 1/16 sec cor. Land rough. Soil 3d rate.
80.46	Intersect the N. Bdy of Township. 20 lks W of cor to secs. 3. 4. 33 & 34. From this corner Trim S. 0° 09' W on a true line between Secs. 3 & 34 with the same var.
20.46	Set a sandstone 10 x 9 x 9 ins marked "1/16" on N face in mound of earth 30 ins diam at base & 12 ins high for 1/16 sec cor.

Township 1 North Range 5 West of Uintah Mer.

Chains	
40.46	Set a sandstone 12 x 9 x 3 ins marked "1/4" on N face in mound of earth 36 ins diam at base, 12 ins high for quarter sec cor.
60.46	Set a sandstone 14 x 12 x 10 ins marked "1/16" on N face in mound of earth 30 ins diam at base, 12 ins high for 1/16 sec cor.
80.46	To the cor to secs 3 4 9 & 10. Land very rough, mountainous. Soil 3d rate, rocky. Timber. White pine. 80 chs.

From the cor to secs. 32 & 33 on the South B'dy of the Township I run North between Secs. 32 & 33. Var 16° 35' E.

20.00	Set a sandstone 13 x 8 x 8 ins marked "1/16" on N face in mound of earth 30 ins diam at base, 12 ins high for 1/16 sec cor. Land prairie. Soil 1st rate
40.00	Set a sandstone 36 x 33 x 10 ins marked "1/4" on N face in mound of earth 36 ins diam at base, 12 ins high for quarter sec cor. Land undulating. Soil 1st rate
60.00	Set a sandstone 16 x 13 x 10 ins marked "1/16" on N face in mound of earth 30 ins diam at base, 12 ins high for 1/16 sec cor. Land rolling. Soil 1st rate.
80.00	Set a sandstone 13 x 12 x 11 ins marked on N face "1111" & on E face "1111" in mound of earth 30 ins diam at base, 12 ins high for cor to secs. 28. 29. 32 & 33. Land generally rolling prairie. Soil 1st rate. Grass.

East on a random line between Secs. 28 & 33. Var 16° 35' E.

20.00	Set temporary 1/16 sec cor. Land level. Soil 1st rate.
27.00	Uintah Agency & Ogden Indian Trail. Course E by S.
40.00	Set temporary 1/4 sec cor. Land prairie. Soil 1st rate
60.00	Set temporary 1/16 sec cor. Land rolling. Soil 1st rate
80.19	Intersect the N & S line 33 links S of the corner to secs. 27. 28. 33 & 34. From this cor I run S. 89° 46' W on a true line between Secs. 28 & 33 with the same var.
20.05	Set a sandstone 24 x 16 x 10 ins marked on E face

Chains

Face "1/16" in mound of earth 30 ins diam at base 12 ins high for 1/16 sec cor.

40.10 Set a sandstone 14 x 12 x 4 ins marked "1/4" on E face in mound of earth 36 ins diam at base 12 ins high for quarter sec cor

60.15 Set a sandstone 14 x 12 x 6 ins marked "1/16" on E face in mound of earth 30 ins diam at base 12 ins high for 1/16 sec cor.

80.19 To the cor to secs. 28. 29. 32 & 33.
Land gently rolling & grassy.
Soil 1st rate. Good grass.

North between Secs. 28 & 29.
Var. 16° 35' E.

20.00 Set a sandstone 18 x 14 x 4 ins marked "1/16" on N face in mound of earth 30 ins diam at base 12 ins high for 1/16 sec cor. Land undulating. Soil 1st rate.

40.00 Set a sandstone 24 x 15 x 4 ins marked "1/4" on N face in mound of earth 36 ins diam at base 12 ins high for quarter sec cor. Land undulating. Soil 1st rate

60.00 Set a sandstone 12 x 12 x 5 ins marked "1/16" on N face in mound of earth 30 ins diam at base 12 ins high for 1/16 sec cor. Land undulating. Soil 1st rate.

80.00 Set a sandstone 14 x 13 x 4 ins marked on N face "1111" & on E face "1111" in mound of earth 36 ins diam at base 12 ins high for cor to secs. 20. 21. 28 & 29. situated on side of hill.
Land undulating, gently rolling. Good grass.
Soil 1st rate.

East on random line bet Secs. 21 & 28.
Var. 16° 35' E.

20.00 Set temporary 1/16 sec cor. Land rolling. Soil 1st rate
40.00 Set temporary 1/4 sec cor. Land rolling. Soil 1st rate
60.00 Set temporary 1/16 sec cor. Land rolling. Soil 1st rate
80.24 Intersect the N 1 Stone 25 links S of cor to secs 21. 22. 27 & 28. From this corner True S. 89° 49' W on a true line between Secs. 21 & 28 with the same var.

20.06 Set a sandstone 20 x 16 x 8 ins marked "1/16" on E face in mound of earth 30 ins diam at base 12 ins high for 1/16 sec cor.

Township 1 North Range 5 West of Uintah Mer.

Chains	
40.12	Set a sandstone 16x14x10 ins marked "1/4" on E face in mound of earth 36 ins diam at base & 12 ins high for quarter sec cor. situated on top of hill.
60.18	Set a sandstone 18x14x6 ins marked "1/16" on E face in mound of earth 36 ins diam at base & 12 ins high for 1/16 sec cor. situated at foot of ridge
80.24	To the corner to secs. 20. 21. 28 & 29. Land rolling prairie covered with grass. Soil 1st rate.

North between Secs. 20 & 21.
Var. 16° 35' E.

20.00	Set a sandstone 10x10x8 ins marked "1/16" on N face in mound of earth 30 ins diam at base & 12 ins high for 1/16 sec cor. Land rough. Soil 1st rate.
40.00	Set a sandstone 10x10x5 ins marked "1/4" on N face in mound of earth 36 ins diam at base & 12 ins high for quarter sec cor. Land rough. Soil 1st rate
60.00	Set a sandstone 12x10x10 ins marked "1/16" on N face in mound of earth 30 ins diam at base & 12 ins high for 1/16 sec cor. Land rough. Soil 1st rate.
80.00	Set a sandstone 18x10x3 ins marked on N face "111" & on E face "1111" in mound of earth 36 ins diam at base & 12 ins high for corner to sections 16. 17. 20 & 21. Land rough & mountainous. Good grass. Soil 1st rate.

East on random line bet Secs 16 & 21.
Var. 16° 35' E.

20.00	Set temporary 1/16 sec cor. Land undulating Soil 1st rate
40.00	Set temporary 1/4 sec cor. Land rolling Soil 1st rate
60.00	Set temporary 1/16 sec cor. Land rolling. Soil 1st rate.
62.00	Summit of low hill. Descend gradually
80.32	Intersect the N & S line 30 links N of the cor to secs. 15, 16. 21 & 22. From this cor. Turn N. 89° 47' W on a true line between Secs. 16 & 21 with the same var.
20.08	Set a sandstone 25x20x2 ins marked "1/16" on E face in mound of earth 30 ins diam at base & 12 ins high for 1/16 sec cor.
40.16	Set a sandstone 16x8x5 ins marked on E face

Chains	
	"1/4" in mound of earth 36 ins diam at base & 12 ins high for quarter sec. cor.
60.24	Set a sandstone 14 x 10 x 5 ins marked "1/16" on E face in mound of earth 30 ins diam at base & 12 ins high for 1/16 sec cor.
80.32	To the cor to secs. 16. 17. 20 & 21. Land rolling prairie covered with good grass. Soil 1st rate.

North between Secs. 16 & 17.
Var. 16° 35' E.

12.00	Ravine Thence ascend
14.00	Ridge
20.00	Set a sandstone 18 x 8 x 6 ins marked "1/16" on N face in mound of earth 30 ins diam at base & 12 ins high for 1/16 sec. cor. Land mountainous Soil 2nd rate.
40.00	Set a sandstone 20 x 14 x 7 ins marked "1/4" on N face in mound of earth 36 ins diam at base & 12 ins high for quarter sec. cor. situated in hollow. Land rough.
60.00	Set a sandstone 10 x 10 x 5 ins marked "1/16" on N face in mound of earth 30 ins diam at base & 12 ins high for 1/16 sec cor. situated on E slope of hill. Land rough. Thence run high mountainous land through pine timber
80.00	Set a sandstone 12 x 12 x 12 ins marked on N face "11" & on E face "1111" in mound of earth 36 ins diam at base & 12 ins high for cor to secs. 8. 9. 16 & 17. Land high & mountainous. Some grass Soil 2nd rate - rocky Timber White pine of large size, much aspen

East on a random line bet Secs. 9 & 16.
Var. 16° 35' E.

13.00	Ridge
20.00	Set timber 1/16 sec cor. Land mountainous Soil 2nd rate
40.00	Set timber 1/4 sec cor. Land very rough. Soil 2nd rate
60.00	Set timber 1/16 sec cor. Land very rough. Soil 2nd rate
80.41	Intersect the N. Bline 5 links N of the cor to secs. 9. 10. 15 & 16. From this cor Chas N. 89° 36' W on a true line between Secs. 9 & 16 with the same var.
20.10	Set a sandstone 11 x 7 x 7 ins marked "1/16" on E face in mound of earth 30 ins diam at base & 12 ins high for 1/16 sec cor. situated on gentle ascent

Township 1 North Range 5 West of Uintah Mer.d

Chains	
40.20	Set a sandstone 16 x 8 x 6 ins marked "1/4" on E face in mound of earth 36 ins diam at base & 12 ins high for quarter sec cor. situated on Knoll.
60.30	Set a sandstone 15 x 10 x 8 ins marked "1/16" on E face in mound of earth 30 ins diam at base & 12 ins high for 1/16 sec cor.
80.41	To the cor to secs. 8. 9. 16 & 17. Land very rough & mountainous Soil 2d rate. Timber. Scattering pine & aspen
	North between Secs. 8 & 9. Var. 16° 35' E.
	Through large pine timber.
20.00	Set a sandstone 13 x 11 x 10 ins marked "1/16" on N face in mound of earth 30 ins diam at base & 12 ins high for 1/16 sec cor. Land mountainous. Soil 2d rate. Thence over rising & high land.
40.00	Set a sandstone 15 x 11 x 9 ins marked "1/4" on N face in mound of earth 36 ins diam at base & 12 ins high for quarter sec cor. Land mountainous Soil 1st rate
60.00	Set a sandstone 13 x 11 x 9 ins marked "1/16" on N face in mound of earth 30 ins diam at base & 12 ins high for 1/16 sec cor. Land mountainous. Soil 2d rate.
80.00	Set a sandstone 15 x 12 x 10 ins marked on N face "1" & on E face "1111" in mound of earth 36 ins diam at base & 12 ins high for cor to secs. 4. 5. 8 & 9. Land very rough & mountainous. Soil 2d rate. Grass. Timber White pine 80 chs.
	East on a random line bet Secs. 4 & 9. Var. 16° 35' E.
	Through heavy pine timber
20.00	Set temporary 1/16 sec cor. Land rough Soil 2nd rate
40.00	Set temporary 1/4 sec cor. Land very rough. Soil 2d rate
60.00	Set temporary 1/16 sec cor. Land very rough. Soil 2d rate
80.56	Intersect the N & S line 17 lks S of the cor to secs. 3. 4. 9 & 10. From this corner Turn S. 89° 53' W on a true line between Secs. 4 & 9 with the same var.

Township 1 North Range 5 West of Uintah Mer.

Chains	
20.14	Set a sandstone 13x7x7 ins marked "1/16" on E face in mound of earth 30 ins diam at base 12 ins high for 1/16 sec cor.
40.28	Set a sandstone 15x15x3 ins marked "1/4" on E face in mound of earth 36 ins diam at base 12 ins high for quarter sec cor
60.42	Set a sandstone 16x14x13 ins marked "1/16" on E face in mound of earth 30 ins diam at base 12 ins high for 1/16 sec cor.
80.56	To the cor to secs. 4. 5. 8 & 9. Land very rough & mountainous. Soil 2nd rate. Timber. Pine of large size.

The Sec. lines bet secs. 4 & 5 was not run owing to the very mountainous character of the land in secs. 4 & 5 & its want of agricultural or grazing resources.

From the cor to secs. 31 & 32 on the South Boundary of the Township. Run North between Secs. 31 & 32. Var. 16° 35' E.

20.00	Set a sandstone 12x10x5 ins marked "1/16" on N face in mound of earth 30 ins diam at base 12 ins high for 1/16 sec cor. Land rolling prairie. Soil 1st rate
40.00	Set a sandstone 15x10x8 ins marked "1/4" on N face in mound of earth 36 ins diam at base 12 ins high for quarter sec cor. Land rolling prairie.
60.00	Set a sandstone 12x8x5 ins marked "1/16" on N face in mound of earth 30 ins diam at base 12 ins high for 1/16 sec cor. Land rolling. Soil 1st rate
80.00	Set a sandstone 24x14x12 ins marked on N face "IIIII" & on E face "IIIII" in mound of earth 36 ins diam at base 12 ins high for cor to sections 29. 30. 31 & 32. Land rolling prairie Cover with good grass. Soil 1st rate.

East on random line bet Secs. 29 & 32. Var. 16° 35' E.

20.00	Set temporary 1/16 sec cor. Land rolling. Soil 1st rate

Township 1 North Range 5 West of Uintah (Mer.)

Chains	
40.00	Set temporary 1/4 sec. cor. Land rolling. Soil 1st rate
55.00	Dry gulch 20 ft deep. Course S by E.
60.00	Set temporary 1/16 sec. cor. Land rolling. Soil 1st rate
70.00	Dry water course. Course S.
80.21	Intersect the N & S line 7 links S of the cor. to secs. 28. 29. 32 & 33. From this cor. Trim S. 89° 57' W on a true line between Secs. 29 & 32 with the same var.
20.05	Set a sandstone 22 x 14 x 6 ins marked "1/16" on E face in mound of earth 30 ins diam at base & 12 ins high for 1/16 sec cor.
40.10	Set a sandstone 14 x 12 x 7 ins marked "1/4" on E face in mound of earth 36 ins diam at base & 12 ins high for 1/4 sec cor.
60.15	Set a sandstone 15 x 12 x 6 ins marked "1/16" on E face in mound of earth 30 ins diam at base & 12 ins high for 1/16 sec cor.
80.21	To the cor. to secs. 29. 30. 31 & 32. Land rolling prairie covered with good grass. Soil 1st rate
	As a portion of sec line 30 & 31 has been run West on a true line from the quarter sec cor (see notes of Boundary) Trim West on a true line bet. Secs. 30 & 31. Var. 16° 35' E
10.00	Dry water course. S. by E.
20.00	Set a sandstone 24 x 16 x 5 ins marked "1/16" on E face in mound of earth 30 ins diam at base & 12 ins high for 1/16 sec. cor. situated on top of hill.
39.98	To quarter sec. cor previously established Land rolling prairie. Soil 1st rate
	From the cor. to secs. 29. 30. 31 & 32. Trim North between Secs. 29 & 30 Var. 16° 35' E.
20.00	Set a sandstone 20 x 12 x 8 ins marked "1/16" on N face in mound of earth 30 ins diam at base & 12 ins high for 1/16 sec cor. Land rolling prairie. Soil 1st rate
40.00	Set a sandstone 10 x 9 x 6 ins marked "1/4" on N face in mound of earth 36 ins diam at base & 12 ins high

Township 1 North Range 5 West of Uintah Mer.

Chains	
	high for quarter sec cor. Land rolling. Soil 1st rate
60.00	Set a sandstone 15 x 8 x 8 ins marked "1/16" on N face in mound of earth 30 ins diam at base & 12 ins high for 1/16 sec cor. situated at foot of hill.
	Thence over mountainous country.
80.00	Set a sandstone 12 x 12 x 12 ins marked on N face "1111" & on E face "11111" in mound of earth 36 ins diam at base & 12 ins high for cor to secs. 19. 20. 29 & 30.
	Soil 1st rate. Land rough & mountainous 40 chs.
	Good grazing.
	East on random line bet Secs. 20 & 29. Var. 16° 35' E.
10.00	Descend from high ridge.
20.00	Set temporary 1/16 sec cor. Land mountainous
40.00	Set temporary 1/4 sec cor. Land very rough. Soil 1st rate
60.00	Set temporary 1/16 sec cor. Land rough. Soil 1st rate
80.12	Intersect the N & S line 35 links S of the cor to secs 20. 21. 28 & 29. From this cor. Turn S. 89° 45' W on a true line between Secs. 20 & 29 with the same var.
20.03	Set a sandstone 18 x 14 x 6 ins marked "1/16" on E face in mound of earth 30 ins diam at base & 12 ins high for 1/16 sec cor.
40.06	Set a sandstone 14 x 11 x 10 ins marked "1/4" on E face in mound of earth 36 ins diam at base & 12 ins high for quarter sec cor.
60.09	Set a sandstone 20 x 12 x 10 ins marked "1/16" on E face in mound of earth 30 ins diam at base & 12 ins high for 1/16 sec cor.
80.12	To the cor to secs. 19. 20. 29 & 30.
	Land very rough & mountainous.
	Soil 1st rate. Good grazing.
	West on a random line bet Secs. 19 & 30 Var. 16° 35' E.
4.00	Top of ridge, thence descend.
20.00	Set temporary 1/16 sec cor. Land rough. Soil 1st rate
21.00	Ravine Course S by W.
29.00	Ravine Course to S.S.E.
32.00	Ascend steep ridge

Township 1 North Range 5 West of Uintah Mer.

Chains	
40.00	Set temporary 1/16 sec cor. Land rough. Soil 1st rate
42.00	Top of ridge. Descend to
50.00	Foot of ridge in ravine. Thence ascend to
60.00	Set temporary 1/16 sec cor. Land rough. Soil 1st rate
79.82	Intersect the West Boundary of Sec 28 116 5
	of corner to secs. 19. 24. 25 & 30.
	From this cor I run
	S. 89° 48' E on a true line between Secs. 19 & 30 with the
	same var.
19.82	Set a sandstone 21 x 11 x 10 ins marked "1/16" on E face in
	mound of earth 30 ins diam at base & 12 ins high for
	1/16 sec cor. situated on top of ridge.
39.82	Set a sandstone 18 x 14 x 6 ins marked "1/4" on E face in
	mound of earth 36 ins diam at base & 12 ins high for
	quarter sec. cor.
59.82	Set a sandstone 12 x 12 x 4 ins marked "1/16" on E face in
	mound of earth 30 ins diam at base & 12 ins high for
	1/16 sec. cor.
79.82	To the cor to secs. 19. 20. 29 & 30.
	Land very rough & mountainous
	Soil 1st rate. Good grazing.

North between Secs 19 & 20.

Var. 16° 35' E.

20.00	Set a sandstone 15 x 12 x 5 ins marked "1/16" on N face
	in mound of earth 30 ins diam at base & 12 ins high
	for 1/16 sec. cor. Land rough. Soil 1st rate
40.00	Set a sandstone 18 x 10 x 7 ins marked "1/4" on N face
	in mound of earth 36 ins diam at base & 12 ins high
	for quarter sec cor situated on hill side.
60.00	Set a sandstone 17 x 15 x 6 ins marked "1/16" on N face in
	mound of earth 30 ins diam at base & 12 ins high for
	1/16 sec cor situated in small ravine. Course S. E.
	Land mountainous. Soil 1st rate. Ascend
80.00	Set a sandstone 18 x 10 x 5 ins marked on N face "111" &
	on E face "1111" in mound of earth 36 ins diam at base &
	12 ins high for cor to sections 17. 18. 19 & 20.
	situated on hill side.
	Land rough & mountainous.
	Soil 2d rate.
	Good grass.

Township 1 North Range 5 West of Uintah Mer.

Chains	
	East on a random line bet Secs. 17 & 20. Var. 16° 35' E.
20.00	Set temporary 1/16 sec cor. Land rough. Soil 1st rate
40.00	Set temporary 1/4 sec cor. Land rough. Soil 1st rate.
50.00	Bench. Descend
60.00	Set temporary 1/16 sec cor. Land rough. Soil 1st rate
61.00	Ravine. Course to S.
62.00	Small valley. Thence ascend to ridge
77.00	Ridge. Course to S.
79.92	Intersect the N. Bline 15 lks N of the cor to secs. 16. 17. 20. & 21. From this cor. Thence N. 89° 54' W on a true line between Secs. 17 & 20 with the same var.
19.98	Set a sandstone 12 x 10 x 6 ins marked "1/16" on E face in mound of earth 30 ins diam at base & 12 ins high for 1/16 sec cor. situated on slope to W.
39.96	Set a sandstone 20 x 15 x 9 ins marked "1/4" on E face in mound of earth 36 ins diam at base & 12 ins high for quarter sec cor. situated on side of hill.
59.94	Set a sandstone 13 x 6 x 6 ins marked "1/16" on E face in mound of earth 30 ins diam at base & 12 ins high for 1/16 sec cor.
79.92	To the cor to secs. 17. 18. 19 & 20. Land very rough & mountainous Soil 1st rate. Good grass.
	West on a random line bet Secs. 18 & 19 Var. 16° 35' E.
3.00	Ravine Course S.
20.00	Set temporary 1/16 sec cor. Land rough. Soil 1st rate. Thence descend to
40.00	Set temporary 1/4 sec cor. Land rough. Soil 1st rate
60.00	Set temporary 1/16 sec cor. Land rough. Soil 1st rate
80.06	Intersect the West Boundary of Tp 2 W lks N of cor to secs. 13. 18. 19 & 24. From this cor Thence N. 89° 48' E on a true line between Secs. 18 & 19 with the same var.
20.06	Set a sandstone 10 x 9 x 8 ins marked "1/16" on E face in mound of earth 30 ins diam at base & 12 ins high for 1/16 sec cor.
40.06	Set a sandstone 20 x 10 x 3 ins marked "1/4" on E face in mound of earth 36 ins diam at base & 12 ins

Township 1. North Range 5. West of Uintah Meridian

Chains	
	high for quarter sec cor. situated at foot of hill.
60.06	Set a sandstone 12x12x4 ins marked "1/16" on E face in mound of earth 30 ins diam at base 12 ins high for 1/16 sec cor. situated on top of hill.
80.06	To the cor to secs. 17. 18. 19. 20. Land rough mountainous Soil 1st rate. Good grass.

North between Secs. 17. 18.
Var. 16° 35' E.

20.00	Set a sandstone 10x10x5 ins marked "1/16" on N face in mound of earth 30 ins diam at base 12 ins high for 1/16 sec cor. Land rough. Soil 1st rate
40.00	Set a sandstone 10x10x9 ins marked "1/4" on N face in mound of earth 36 ins diam at base 12 ins high for quarter sec cor. situated on top of ridge. Land mountainous. Soil 1st rate. Thence ascend
60.00	Marked aspen tree 8 ins diam "1/16" on West face and also blazed for 1/16 sec cor. Land very rough mountainous Thence through aspen grove. Continuing to ascend
80.00	Set a sandstone 12x12x5 ins marked on N face "11" and on E face "1111" in mound of earth 36 ins diam at base 12 ins high for cor to secs. 7. 8. 17. 18 Land very rough mountainous: Soil 1st and 2d rate. Timber. Aspen

East on random line bet Secs. 8. 17.
Var. 16° 35' E.

7.00	Ascend abruptly, through aspen grove and pine timber
20.00	Set timpirary 1/16 sec cor. Land rough. Soil 2d rate
22.00	Leave aspen grove and ascend
40.00	Set timporary 1/4 sec cor. Land rough. Soil 1st rate
48.00	Top of ridge
60.00	Set timporary 1/16 sec cor Land rough. Soil 2d rate
78.00	Ravine. Course S.
80.14	Intersect the N. line 23 lks S of cor to secs. 8. 9. 16 and 17. From this cor Thence S. 89° 50' W on a true line between Secs. 8. 17. with the same var.

Township 1 North Range 5 West of Uintah Mer^d

Chains	
20.03	Set a sandstone 13 x 12 x 10 ins marked 1/16" on E face in mound of earth 30 ins diam at base & 12 ins high for 1/16 sec cor.
40.07	Set a sandstone 14 x 12 x 10 ins marked "1/4" on E face in mound of earth 36 ins diam at base & 12 ins high for quarter sec cor.
60.10	Set a sandstone 18 x 12 x 12 ins marked 1/16" on E face in mound of earth 30 ins diam at base & 12 ins high for 1/16 sec cor. situated in ravine
80.14	To the cor to secs. 7. 8. 17 & 18. Land rough & mountainous. Soil 2^d rate. Timber White pine & aspen

West on a random line bet Secs. 7 & 18
Var. 16° 35' E.

21.00	Set temporary 1/16 sec cor. Land rough. Soil good
28.00	Top of ridge. Course S. Thence through pine timber
38.00	Leave pine timber at foot of ridge
40.00	Set temporary 1/4 sec cor. Land rough. Soil 2^d rate
41.00	Ravine. Course S.E. Thence ascend to
57.00	Top of ridge. Course S.E. Thence descend
60.00	Set temporary 1/16 sec cor. Land rough. Soil 2^d rate
73.00	Foot of ridge.
79.88	Intersect the West B'dy of Tp 14 lks S of cor to secs. 7. 12. 13 & 18.

From this corner Trun
S. 89° 54' E on a true line between Secs 7 & 18 with the same var.

19.88	Set a sandstone 22 x 14 x 10 ins marked "1/16" on E face in mound of earth 30 ins diam at base & 12 ins high for 1/16 sec cor. on slope to S. W.
39.88	Set a sandstone 16 x 12 x 10 ins marked "1/4" on E face in mound of earth 36 ins diam at base & 12 ins high for quarter sec cor, situated near foot of ridge.
59.88	Set a sandstone 12 x 10 x 8 ins marked "1/16" on E face in mound of earth 30 ins diam at base & 12 ins high for 1/16 sec cor.
79.88	To the cor to secs. 7. 8. 17 & 18. Land very rough & mountainous. Soil 2nd rate. Timber pine & aspen

Township 1 North Range 5 West of Uintah Mer.

Chains	
	North between Secs. 7 & 8. Var. 16° 35' E.
	Through aspen & pine timber. Ascending
20.00	Set a sandstone 10 x 9 x 8 ins marked "1/16" on N face in mound of earth 30 ins diam at base & 12 ins high for 1/16 sec cor. Land rough. Soil 2d rate
40.00	Set a sandstone 11 x 9 x 7 ins marked "1/4" on N face in mound of earth 36 ins diam at base & 12 ins high for quarter sec cor. Land mountainous. Soil 3d rate
60.00	Set a sandstone 13 x 9 x 8 ins marked "1/16" on N face in mound of earth 30 ins diam at base & 12 ins high for 1/16 sec cor. Land rough. Soil 3d rate
80.00	Set a sandstone 15 x 13 x 12 ins marked on N face "1" & on E face "11111" in mound of earth 36 ins diam at base & 12 ins high for cor. to sections 5. 6. 7 & 8 Land very rough & mountainous. Soil 3d rate. Timber White pine.
	East on a random line bet Secs. 5 & 8. Var. 16° 35' E.
20.00	Set temporary 1/16 sec cor. Land mountainous Soil 3d rate
40.00	Set temporary 1/4 sec cor. Land mountainous Soil 3d rate
60.00	Set temporary 1/16 sec cor. Land mountainous Soil 3d rate
80.20	Intersect the N & S line 19 lks S of the cor to secs 4. 5. 8. 9. From this cor. Run S. 89° 52' W on a true line between Secs. 5 & 8 with the same var.
20.05	Set a sandstone 11 x 11 x 5 ins marked "1/16" on E face in mound of earth 30 ins diam at base & 12 ins high for 1/16 sec cor. in pine timber
40.10	Set a sandstone 12 x 10 x 9 ins marked "1/4" on E face in mound of earth 36 ins diam at base & 12 ins high for quarter sec cor. in pine timber
60.15	Set a sandstone 13 x 8 x 7 ins marked "1/16" on E face in mound of earth 30 ins diam at base & 12 ins high for 1/16 sec cor.
80.20	To the cor to secs. 5. 6. 7 & 8. Land rough & mountainous Soil 3d rate, rocky. Timber White pine

Township 1 North Range 5 West of Uintah Mer.

Chains	
	West on a random line bet Secs. 6 & 7
	Var. 16° 35' E.
	Through pine timber
20.00	Set temporary 1/16 sec cor. Land mountainous
40.00	Set temporary 1/4 sec cor. Land mountainous Soil 3d rate
60.00	Set temporary 1/16 sec cor. Land mountainous Soil 3d rate
80.11	Intersect the West Bdy of the Tp 15 lks S of the cor to secs 1. 6. 7 & 12.
	From this cor Turn
	S. 89° 54' E on a true line between Secs. 6 & 7 with the same var.
20.11	Set a sandstone 17 x 12 x 5 ins marked "1/16" on E face in mound of earth 30 ins diam at base & 12 ins high for 1/16 sec cor.
40.11	Set a sandstone 16 x 13 x 8 ins marked "1/4" on E face in mound of earth 36 ins diam at base & 12 ins high for quarter sec cor.
60.11	Set a sandstone 15 x 10 x 6 ins marked "1/16" on E face in mound of earth 30 ins diam at base & 12 ins high for 1/16 sec cor.
80.11	To the corner to secs. 5. 6. 7 & 8.
	Land very rough & mountainous
	Soil 3d rate.
	Timber White pine

BLANK

PAGE

Field Notes
of the
Survey of the
1/4 and 1/16
Subdivisional Section lines
of
Township No. 1 North
of
Range No. 1 West
of the
Uintah Special Meridian
Utah Territory

272

48

Original

[4—590.]

Township No. 1 North Range No. 5 West Uintah Special Mer. U. S.



[8882—20 M.]

Township 1 North Range 5 West of Uintah Mer.

Chains

Field Notes of the Subdivisional 1/4 & 1/16 Section Lines.

From the S 1/16 Sec Cor on sec line 35 & 36 Tsps East on a random line through the middle of the S. half of Sec. 36.

Var. 16° 35' E.

20.00 Set temporary 1/16 sec cor. Land rolling Soil 1st rate
40.00 Set temporary 1/16 sec cor. Land rolling. Soil 1st rate
60.00 Set temporary 1/16 sec cor. Land rolling. Soil 1st rate
80.05 Intersect the E. Boundary of Tp 1 N of the 1/16 sec cor. From this corner Tsps N. 89° 57' W on a true line through the middle of the S. half of Sec. 36 with the same var.
20.01 Set a sandstone 16x12x8 ins marked 1/16 on E face in mound of earth 30 ins diam at base & 12 ins high for 1/16 sec cor.
40.02 Set a sandstone 12x8x6 ins marked 1/16 on E face in mound of earth 30 ins diam at base & 12 ins high for 1/16 sec cor.
60.03 Set a sandstone 16x16x12 ins marked 1/16 on E face in mound of earth 30 ins diam at base & 12 ins high for 1/16 sec cor.
80.05 To the S 1/16 sec cor on sec line 35 & 36.
Land gently rolling prairie covered with good grass.
Soil 1st rate

East on a random line through the middle of Sec. 36

Var. 16° 35' E.

20.00 Set temporary 1/16 sec cor Land rolling. Soil 1st rate
40.00 Set temporary 1/4 sec cor. Land rolling. Soil 1st rate
55.00 Cross rocky cedar ridge Course S.S.E.
60.00 Set temporary 1/16 sec cor. Land rolling. Soil 1st rate
80.11 Intersect the E. Bdy of Tp 13 links N of the 1/4 sec cor. From this cor Tsps N. 89° 54' W on a true line through the middle of Sec 36 with the same var.
20.03 Set a sandstone 14x12x4 ins marked 1/16 on E face in mound of earth 30 ins diam at base & 12 ins high for 1/16 sec cor
40.06 Set a sandstone 13x13x5 ins marked 1/4 on E face in mound of earth 36 ins diam at base & 12 ins high

Township 1 North Range 5 West of Uintah Mer.

Chains	
	high for quarter sec cor.
60.09	Set a sandstone 15×10×5 ins marked "1/16" on E face in mound of earth 30 ins diam at base & 12 ins high for 1/16 sec cor.
80.11	To the quarter sec cor on sec line 35 & 36. Land undulating prairie rocky in places. Soil 1st rate. Much good grass & scattering sage brush.
	From the N 1/16 sec cor on sec line bet Secs. 35 & 36. Turn East on a random line through the middle of the N half of Sec. 36. Var. 16° 35' E.
20.00	Set temporary 1/16 sec cor. Land rolling. Soil 1st rate
40.00	Set temporary 1/16 sec cor. Land rolling. Soil 1st rate
60.00	Set temporary 1/16 sec cor. Land rolling. Soil 1st rate
80.16	Intersect the E. B'dy of Tp 17 lks S of the 1/16 sec cor. From this cor. Turn S. 89° 53' W on a true line through the middle of the N half of Sec. 36 with the same var.
20.04	Set a sandstone 13×12×5 ins marked "1/16" on E face in mound of earth 30 ins diam at base & 12 ins high for 1/16 sec cor.
40.08	Set a sandstone 24×16×12 ins marked "1/16" on E face in mound of earth 30 ins diam at base & 12 ins high for 1/16 sec cor.
60.12	Set a sandstone 15×6×6 ins marked "1/16" on E face in mound of earth 30 ins diam at base & 12 ins high for 1/16 sec cor.
80.16	To the N 1/16 sec cor on sec line bet Secs. 35 & 36. Land gently rolling prairie rocky in places. Soil 2d rate. Good grass.
	From the S 1/16 Sec Cor on sec line bet Secs. 25 & 26 Turn East on a random line through the middle of the S. half of Sec. 25. Var. 16° 35' E.
5.00	Ascend low rocky bench. Course S.S.E.
20.00	Set temporary 1/16 sec cor. Land rough. Soil 3d rate
40.00	Set temporary 1/16 sec cor. Land rough. Soil 3d rate
59.00	Ascend low rocky bench. Course S.S.E.

Township 1 North. Range. 5 West of Uintah Mer.

Chains	
60.00	Set temporary 1/16 sec cor. Land rough. Soil 3d rate
77.00	Around low rocky bench. Course S.S.E.
80.25	Intersect the East B'dy of Tp 26 links N of the S 1/16 sec cor. From this corner I run N. 89° 45' W on a true line through the middle of the S half of Sec. 25. with the same var.
20.06	Set a sandstone 13 x 12 x 9 ins marked "1/16" on E face in mound of earth 30 ins diam at base, 12 ins high for 1/16 sec cor.
40.12	Set a sandstone 20 x 12 x 8 ins marked "1/16" on E face in mound of earth 30 ins diam at base, 12 ins high for 1/16 sec cor.
60.18	Set a sandstone 15 x 15 x 3 ins marked "1/16" on E face in mound of earth 30 ins diam at base, 12 ins high for 1/16 sec cor.
80.25	To the S 1/16 sec cor on sec line bet Secs. 25 & 26. Land rough, broken & mountainous Soil 3d rate - rocky. Some grass.

From the quarter sec cor on sec line bet Secs. 25 & 26 I run East on a random line through the middle of Sec. 25 Var. 16° 35' E.

20.00	Set temporary 1/16 sec cor. Land rolling. Soil 2d rate
40.00	Set temporary 1/4 sec cor. Land rolling. Soil 2d rate
60.00	Set temporary 1/16 sec cor. Land rolling Soil 2d rate
80.57	Intersect the East B'dy of Tp 55 links S of the quarter sec cor. From this cor I run S. 89° 36' W on a true line through the middle of Sec 25 with the same var.
20.14	Set a sandstone 22 x 15 x 6 ins marked "1/16" on E face in mound of earth 30 ins diam at base, 12 ins high for 1/16 sec cor.
40.28	Set a sandstone 20 x 10 x 8 ins marked "1/4" on E face in mound of earth 36 ins diam at base, 12 ins high for 1/4 sec cor.
60.42	Set a sandstone 12 x 11 x 3 ins marked "1/16" on E face in mound of earth 30 ins diam at base, 12 ins high for 1/16 sec cor.
80.57	To the quarter sec cor on sec line bet Secs. 25 & 26. Land rolling

Township 1 North Range 5 West of Uintah Mer.d

Chains	
	Soil 3d rate. rocky.
	From the N/16 sec cor on sec line bet Secs. 25 & 26. Thence East on a random line through the middle of the N. half of Sec. 25. Var. 16° 35' E.
3.00	Descend from rocky bench.
20.00	Set temporary 1/16 sec cor. Land terraced. Soil 3d rate
40.00	Set temporary 1/16 sec cor. Land terraced. Soil 3d rate
60.00	Set temporary 1/16 sec cor. Land level. Soil 2d rate
71.00	Edge of bench. Descend abruptly to
78.00	Foot of bench. Thence over rolling prairie.
80.44	Intersect the East Bdy of the T'p 40 links N. of the N/16 sec cor. From this corner Thence N. 89° 43' W on a true line through the middle of the N half of Sec. 25 with the same var.
20.11	Set a sandstone 15x12x4 ins marked "1/16" on E face in mound of earth 30 ins diam at base & 12 ins high for 1/16 sec cor. situated in sage brush.
40.22	Set a sandstone 17x10x5 ins marked "1/16" on E face in mound of earth 30 ins diam at base & 12 ins high for 1/16 sec cor. situated in sage brush.
60.33	Set a sandstone 20x8x8 ins marked "1/16" on E face in mound of earth 30 ins diam at base & 12 ins high for 1/16 sec cor. situated in open prairie.
80.44	To the N/16 sec cor on sec line bet Secs. 25 & 26. Land terraced; rocky; mountainous. Soil 1st & 3d rate. Grass & sage brush.
	From the S/16 sec cor on sec line bet Secs. 23 & 24. Thence East on a random line through the middle of the S. half of Sec. 24. Var. 16° 35' E.
20.00	Set temporary 1/16 sec cor. Land rough. Soil 3d rate
35.00	Ascend low bluff. gradually.
40.00	Set temporary 1/16 sec cor. Land rough Soil 3d rate
42.00	In small valley or depression.
60.00	Set temporary 1/16 sec cor. Land rough. Soil 3d rate Thence ascend rocky ridge to
64.00	Summit of same ridge. Thence descend to
70.00	Foot of same ridge

Township 1 North Range 5 West of Uintah Mer.

Chains	
80.01	Intersect the East B'dy of the Tp. 10 lks N of the S. 1/16 Sec Cor From this cor. Turn N. 89° 56' W on a true line through the middle of the S. half of Sec. 24 with the same var.
20.00	Set a sandstone 25 x 15 x 4 ins marked "1/16" on E face in mound of earth 30 ins diam at base & 12 ins high for 1/16 sec cor. situated on slope to West in sage brush.
40.00	Set a sandstone 11 x 10 x 4 ins marked "1/16" on E face in mound of earth 30 ins diam at base & 12 ins high for 1/16 sec cor, situated on slope to E in sage.
60.00	Set a sandstone 13 x 12 x 4 ins marked "1/16" on E face in mound of earth 30 ins diam at base & 12 ins high for 1/16 sec cor. situated in thick sage brush.
80.01	To the S 1/16 sec cor on sec line bet Secs. 23 & 24. Land rough & broken & mountainous Soil 3d rate. stony. Grass & sage brush.
	From the quarter sec cor on sec line bet Secs. 23 & 24 Turn East on a random line through the middle of Sec. 24 Var. 16° 35' E.
	Along the bank of ravine
20.00	Set temporary 1/16 sec. cor. Land rough. Soil 3rd rate rocky
40.00	Set temporary 1/4 sec cor. Land rough. Soil 3rd rate rocky
60.00	Set temporary 1/16 sec cor. Land rough. Soil 3d rate rocky
80.05	Intersect the East B'dy of Tp. 7 links S of the quarter sec cor. From this cor Turn S. 89° 57' W on a true line through the middle of Sec 24 with the same var.
20.01	Set a sandstone 20 x 13 x 5 ins marked "1/16" on E face in mound of earth 30 ins diam at base & 12 ins high for 1/16 sec cor. situated on N slope of hill.
40.02	Set a sandstone 18 x 10 x 4 ins marked "1/4" on E face in mound of earth 36 ins diam at base & 12 ins high for quarter sec cor. situated on N slope of hill
60.03	Set a sandstone 22 x 15 x 10 ins marked "1/16" on E face in mound of earth 30 ins diam at base & 12 ins high for 1/16 sec cor. situated on N slope of steep hill
80.05	To the quarter sec cor on sec line bet Secs. 23 & 24. Land very rough & mountainous Soil 3d rate rocky Whole line runs along the N slope of a steep hill

Township 1 North Range 5 West of Uintah Mer.

Chains	
	From the N 1/16 sec cor on sec line bet Secs. 23 & 24. Trun East on a random line through the middle of the N half of Sec. 24.
	Var. 16° 35' E.
20.00	Set temporary 1/16 sec cor. Land rolling. Soil 1st rate
40.00	Set temporary 1/16 sec cor. Land rolling Soil 1st rate
60.00	Set temporary 1/16 sec cor. Land rolling Soil 1st rate
80.53	Intersect the East Boundary of Tp. 49 links S of the N 1/16 sec cor. From this corner Trun S. 89° 39' W on a true line through the middle of the N half of Sec. 24 with the same var.
20.13	Set a sandstone 15 x 12 x 5 ins marked "1/16" on E face in mound of earth 30 ins diam at base & 12 ins high for 1/16 sec cor
40.26	Set a sandstone 18 x 15 x 6 ins marked "1/16" on E face in mound of earth 30 ins diam at base & 12 ins high f. 1/16 sec cor.
60.39	Set a sandstone 18 x 15 x 12 ins marked "1/16" on E face in mound of earth 30 ins diam at base & 12 ins high for 1/16 sec cor.
80.53	To the N 1/16 sec cor on sec line bet Secs 23 & 24. Land rolling prairie. Soil 1st rate.
	From the S 1/16 sec cor on sec line bet Secs 13 & 14 Trun East on random line through the middle of the S half of Sec. 13
	Var. 16° 35' E.
20.00	Set temporary 1/16 sec cor. Land rough. Soil 3d rate
40.00	Set temporary 1/16 sec cor. Land rough. Soil 3d rate
60.00	Set temporary 1/16 sec cor. Land rough Soil 3d rate
79.221	Intersect the East Bdy of Tp. 63 links S of the S 1/16 sec cor. From this corner Trun S. 89° 33' W on a true line through the middle of the S half of Sec. 13 with the same var.
19.81	Set a sandstone 18 x 12 x 9 ins marked "1/16" on E face in mound of earth 30 ins diam at base & 12 ins high for 1/16 sec cor. situated in small valley
39.61	Set a sandstone 12 x 10 x 5 ins marked "1/16" on E face in mound of earth 30 ins diam at base & 12 ins high for 1/16 sec cor. situated in small valley.
59.42	Set a sandstone 20 x 15 x 6 ins marked "1/16" on E face

Township 1. North Range 5 West of Uintah Mer.

Chains	
	in mound of earth 30 ins diam at base & 12 ins high for 1/16 sec cor, situated in small valley.
79.22	To the S 1/16 Sec. Cor on rec line bet Secs. 13 & 14. Land rough & mountainous Soil 3d rate. rocky. Good grass.

From the quarter sec cor on rec line bet 13 & 14 Run East on a random line through the middle of Sec 13.

Var. 16° 35' E.

20.00	Set temporary 1/16 sec cor. Land rough. Soil 1st rate
40.00	Set temporary 1/4 sec cor. Land rough Soil 1st rate
42.10	Edge of bluff. 50 ft high
60.00	Set temporary 1/16 sec cor Land rough. Soil 1st rate
78.30	Edge of bluff. 20 ft high
80.09	Intersect the East B'dy of Sec 15 links S of the quarter sec cor. From this corner Run S. 89° 54' W on a true line through the middle of Sec. 13 with the same var.
20.02	Set a sandstone 14 x 12 x 10 ins, marked "1/16" on E face in mound of earth 30 ins diam at base & 12 ins high for 1/16 sec cor
40.04	Set a sandstone 20 x 18 x 5 ins marked "1/4" on E face in mound of earth 36 ins diam at base & 12 ins high for quarter sec cor.
60.06	Set a sandstone 20 x 18 x 5 ins marked "1/16" on E face in mound of earth 30 ins diam at base & 12 ins high for 1/16 sec cor.
80.09	To the quarter sec cor on rec line bet Secs. 13 & 14. Land very rough & mountainous. Soil 1st rate. Good grazing.

From the N 1/16 Sec. Cor on rec line bet Secs. 13 & 14 Run East on a random line through the middle of the N half of Sec. 13.

Var. 16° 35' E.

Descend from ridge

20.00	Set temporary 1/16 sec cor. Land level valley. Soil good
40.00	Set temporary 1/16 sec cor. Land level. Soil 1st rate
60.00	Set temporary 1/16 sec cor. Land level. Soil 1st rate
79.80	Intersect the East B'dy of Sec 24 links N of the N 1/16 sec cor. From this corner Run N. 89° 50' W on a true line with the same var

Township 1 North Range 5 West of Unitah Mer.

Chains	
	through the middle of the N half of Sec. 13.
19.95	Set a sandstone 15 x 10 x 4 ins marked "1/16" on E face in mound of earth 30 ins diam at base & 12 ins high for 1/16 sec cor.
39.90	Set a sandstone 20 x 10 x 5 ins marked "1/16" on E face in mound of earth 30 ins diam at base & 12 ins high for 1/16 sec cor.
59.85	Set a sandstone 25 x 15 x 10 ins marked "1/16" on E face in mound of earth 30 ins diam at base & 12 ins high for 1/16 sec cor.
79.80	To the N 1/16 Sec Cor on sec line bet Secs. 13 & 14. Land level valley. Soil 1st rate. Good grass.
	From the S 1/16 Sec Cor on sec line bet Secs. 11 & 12 Trun East on a random line through the middle of the S half of Sec. 12. Var. 16° 35' E.
20.00	Set temporary 1/16 sec cor. Land level. Soil 1st rate
40.00	Set temporary 1/16 sec cor. Land level. Soil 1st rate
60.00	Set temporary 1/16 sec cor. Land level Soil 1st rate
67.70	Lake Fork. West branch. Course S. E. 1 ch. wide
75.40	Edge of bluff. 35 ft high
80.48	Intersect the East B'dy of Tp 16 links N of the S 1/16 sec cor. From this corner Trun N 89° 53' W on a true line through the middle of the S half of Sec. 12 with the same var.
20.12	Set a sandstone 13 x 12 x 6 ins marked "1/16" on E face in mound of earth 30 ins diam at base & 12 ins high for 1/16 sec cor.
40.24	Set a sandstone 16 x 14 x 12 ins marked "1/16" on E face in mound of earth 30 ins diam at base & 12 ins high for 1/16 sec cor.
60.36	Set a sandstone 18 x 9 x 7 ins marked "1/16" on E face in mound of earth 30 ins diam at base & 12 ins high for 1/16 sec cor.
80.48	To the S 1/16 sec cor on sec line bet Secs. 11 & 12. Land level. Soil 1st rate. Grass
	From the 1/4 Sec Cor on sec line bet Secs. 11 & 12 Trun East on a random line through the middle of Sec 12

Township 1 North Range 5 West of Uintah Mer.

Chains	
	Var. 16° 35' E.
20.00	Set temporary 1/16 sec cor. Land rough. Soil 1st rate.
40.00	Set temporary 1/4 sec cor. Land rough. Soil 1st rate
44.80	Right bank of West branch of Lake Fork. Course S. E.
45.60	Left bank of West branch of Lake Fork.
60.00	Set temporary 1/16 sec cor. Land rough. Soil 1st rate
64.30	Edge of rocky bluff. 40 ft high.
80.28	Intersect the East Bdy of Tp 14 links S of the quarter sec cor. From this corner Trun S. 89° 54' W on a true line through the middle of Sec. 12 with the same var.
20.07	Set a sandstone 15 x 8 x 6 ins marked "1/16" on E face in mound of earth 30 ins. diam at base & 12 ins high for 1/16 sec cor.
40.14	Set a sandstone 16 x 16 x 9 ins marked "1/4" on E face in mound of earth 36 ins diam at base & 12 ins high for 1/4 sec cor. situated on steep bluff.
60.21	Set a sandstone 18 x 15 x 10 ins marked 1/16" on E face in mound of earth 30 ins diam at base & 12 ins high for 1/16 sec cor
80.28	To the quarter sec cor on sec line bet Secs. 11 & 12. Land rough & mountainous Soil 1st & 2nd rate. Good grass. Timber. Aspen of small size
	From the N 1/16 sec cor on sec line bet Secs 11 & 12, Trun East on a random line through the middle of the N half of Sec 12.
	Var. 16° 35' E.
19.95	Right bank West branch Lake Fork. Course S.S.W. Set temporary 1/16 sec cor. Land rough. Soil 2d rate
20.75	Left bank West branch Lake Fork.
27.00	Small stream. Course S.S.W.
38.00	Foot of bluffs. Ascend
40.00	Set temporary 1/16 sec cor. Land rough. Soil 2d rate
42.30	Summit of bluff. 35 ft high Course S.S.E.
60.00	Set temporary 1/16 sec cor. Land rough. Soil 2d rate
72.50	Foot of hill. Thence ascend to
80.02	Intersect the East Bdy of Tp 21 links N of the N 1/16 sec cor. From this corner Trun N. 89° 51' W on a true line through the middle of the N half of Sec. 12 with the same var.

Township 1 North Range 5 West of Uintah Mer.d

Chains	
20.01	Set a sandstone 12x10x8 ins marked "1/16" on E face in mound of earth 30 ins diam at base & 12 ins high for 1/16 sec cor.
40.01	Set a sandstone 18x10x9 ins marked "1/16" on E face in mound of earth 30 ins diam at base & 12 ins high for 1/16 sec cor.
60.06 "W.C."	Set a sandstone 20x18x3 ins marked "W.C." on E face in mound of earth 30 ins diam at base & 12 ins high for witness corner to the 1/16 sec cor which falls in Creek
80.02	To the S 1/16 Sec Cor on sec line bet Secs. 11 & 12. Land very rough & mountainous Soil 2nd rate. Grass Timber. Aspen of small size.

From the S 1/16 sec cor on sec line bet Secs. 1 & 2 Trun East on a random line through the middle of the S half of Sec. 1.

Var. 16° 35' E.

20.00	Set temporary 1/16 sec cor. Land rough. Soil 2d rate
33.00	Ravine
40.00	Set temporary 1/16 sec cor. Land rough. Soil 2d rate
45.00	Top of ridge
60.00	Set temporary 1/16 sec cor. Land rough. Soil 2d rate
80.18	Intersect the East Bdy of Tp 42 links N of the S 1/16 sec cor. From this corner Trun N 89° 42' W on a line line through the middle of the S half of Sec 1 with the same var.
20.04	Set a sandstone 10x9x8 ins marked "1/16" on E face in mound of earth 30 ins diam at base & 12 ins high for 1/16 sec cor. situated on slope
40.09	Set a sandstone 18x10x10 ins marked "1/16" on E face in mound of earth 30 ins diam at base & 12 ins high for the 1/16 sec cor.
60.13	Set a sandstone 15x8x8 ins marked "1/16" on E face in mound of earth 30 ins diam at base & 12 ins high for 1/16 sec cor.
80.18	To the S 1/16 Sec Cor on sec line bet Secs. 1 & 2 Land very rough & mountainous Soil 2d rate

Township 1 North Range 5 West of Uintah Mer.

Chains	
	From the 1/4 sec cor on sec line bet Secs 1 & 2 Trav East on a random line through the middle of Sec 1 Var 16° 35' E.
20.00	Set temporary 1/16 sec cor. Land rough. Soil 3d rate
40.00	Set temporary 1/4 sec cor. Land rough. Soil 3d rate
60.00	Set temporary 1/16 sec cor. Land rough. Soil 3d rate
80.24	Intersect the East Bdy of Tp 2 links S of the quarter sec cor. From this corner Trav S. 89° 49' W on a true line through the middle of Sec 1 with the same var.
20.06	Set a sandstone 13 x 9 x 6 ins marked "1/16" on E face in mound of earth 30 ins diam at base & 12 ins high for 1/16 sec cor
40.12	Set a sandstone 14 x 14 x 6 ins marked "1/4" on E face in mound of earth 36 ins diam at base & 12 ins high for quarter sec cor. situated in ravine
60.18	Set a sandstone 16 x 13 x 9 ins marked "1/16" on E face in mound of earth 30 ins diam at base & 12 ins high for 1/16 sec cor.
80.24	To the quarter sec cor on sec line bet Secs 1 & 2. Land rough mountainous Soil 3d rate. Good grass.

	From the N 1/16 sec cor on line bet Secs 1 & 2 Trav East on a random line through the middle of the N half of Sec 1. Var 16° 35' E.
15.00	Descend into ravine, Course S.
20.00	Set temporary 1/16 sec cor. Land rough. Soil 2d rate
24.00	In bottom of ravine. Thence ascend steep slope from
36.00	Ravine
40.00	Set temporary 1/16 sec cor. Land rough. Soil 2d rate
60.00	Set temporary 1/16 sec cor. Land rough. Soil 2d rate
62.00	Ravine
80.46	Intersect the East Bdy of Tp 39 links S of the N 1/16 sec cor. From this corner Trav S. 89° 43' W on a true line through the middle of the N. half of Sec. 1 with the same var.
20.11	Set a sandstone 13 x 11 x 11 ins marked "1/16" on E face in mound of earth 30 ins diam at base & 12 ins high for 1/16 sec cor.
40.23	Set a sandstone 16 x 9 x 8 ins marked "1/16" on E face in mound of earth 30 ins diam at base & 12

T. 6 N.

Township 1 North Range 5 West of Uintah Mer.

Chains	
	nins high for 1/16 sec cor.
6.34	Set a sandstone 13 x 10 x 10 ins marked "1/16" on E face in mound of earth 30 ins diam at base & 12 ins high for 1/16 sec cor: situated on slope.
80.46	To the N 1/16 sec cor on sec line bet Secs. 1 & 2 Land rough & mountainous Soil 2d rate. Grass.

From the N 1/16 sec cor on sec line bet Secs 31 & 35 S. East on a random line through the middle of the N half of Sec. 35.

Var. 16° 35' E.

20.00	Set timperary 1/16 sec cor. Land rolling. Soil 1st rate
40.00	Set timperary 1/16 sec cor. Land rolling. Soil 1st rate
60.00	Set timperary 1/16 sec cor. Land rolling. Soil 1st rate
79.92	Intersect the sec line bet secs 35 & 36 at 3 links N of the N 1/16 sec cor. Time this course June N. 89° 59' W on a true line through the middle of the S. half of Sec 35 with the same var
19.98	Set a sandstone 20 x 18 x 12 ins marked "1/16" in E face in mound of earth 30 ins diam at base & 12 ins high for 1/16 sec cor.
39.96	Set a sandstone 16 x 16 x 10 ins marked "1/16" in E face in mound of earth 30 ins diam at base, 12 ins high for 1/16 sec cor.
59.94	Set a sandstone 18 x 17 x 10 ins marked "1/16" in E face in mound of earth 30 ins diam at base, 12 ins high for 1/16 sec cor.
79.92	To the N 1/16 sec cor on sec line bet Secs. 31 & 35 Land gently rolling & rocky Soil 1st rate.

From the 1/4 sec cor on sec line bet Secs 31 & 35 June East on a random line through the middle of Sec 35

Var. 16° 35' E.

20.00	Set timperary 1/16 sec cor Land rolling. Soil 1st rate
30.00	Uintah Agency & Ute Indian Trail. Course S W
37.00	Uintah Agency & Ute Indian Trail. Course N
40.00	Set timperary 1/4 sec cor. Land level. Soil 1st rate
60.00	Set timperary 1/16 sec cor. Land rolling. Soil 1st rate
80.04	Intersect the sec line bet Secs. 35 & 36, 4 lks S

Township 1 North Range 5 West of Uintah Mer.

Chains	
	of the quarter sec. cor. From this corner I run S. 89° 58' W. on a true line through the middle of Sec. 35 with the same var.
20.01	Set a sandstone 20 x 11 x 9 ins marked "1/16" on E face in mound of earth 30 ins diam at base, 12 ins high for 1/16 sec cor.
40.02	Set a sandstone 19 x 10 x 5 ins marked "1/4" on E face in mound of earth 36 ins diam at base, 12 ins high for quarter sec cor.
60.03	Set a sandstone 13 x 10 x 4 ins marked "1/16" on E face in mound of earth 30 ins diam at base, 12 ins high for 1/16 sec cor.
80.04	To the quarter sec cor on section line bet Secs. 34 & 35. Land gently rolling prairie. Grass & sage brush. Soil 1st rate

From the N 1/16 sec cor on sec line bet Secs. 34 & 35 I run East on a random line through the middle of the N half of Sec. 35.

Var. 16° 35' E.

20.00	Set timpsraw 1/16 sec cor. Land rolling. Soil 1st rate
40.00	Set timpsraw 1/16 sec cor. Land rolling. Soil 1st rate
60.00	Set timpsraw 1/16 sec cor. Land rolling. Soil 1st rate
79.96	I intersect the Sec line bet Secs. 35 & 36 at 8 lks N of the N 1/16 sec cor. From this cor I run N. 89° 57' W on a true line through the middle of the N. half of Sec. 35 with the same var.
19.99	Set a sandstone 20 x 14 x 7 ins marked "1/16" on E face in mound of earth 30 ins diam at base, 12 ins high for 1/16 sec cor.
39.98	Set a sandstone 18 x 10 x 7 ins marked "1/16" on E face in mound of earth 30 ins diam at base, 12 ins high for 1/16 sec cor.
59.97	Set a sandstone 15 x 12 x 10 ins marked "1/16" on E face in mound of earth 30 ins diam at base, 12 ins high for 1/16 sec cor.
79.96	To the N 1/16 sec cor on section bet Secs. 34 & 35. Land gently rolling prairie. Soil 1st rate.

From the S 1/16 sec cor on sec line bet Secs. 26 & 27 I run East on random line through the middle of the

Township 1 North. Range 5 West of Uintah Mer.

Chains	
	S. half of Sec. 26.
	Var. 16° 35' E.
20.00	Set timpsraay 1/16 sec cor. Land rolling. Soil 1st rate
40.00	Set timpsraay 1/16 sec cor. Land rolling. Soil 1st rate
60.00	Set timpsraay 1/16 sec cor. Land rolling Soil 1st rate
79.98	Intersect the reclino bet Secs 25 & 26 at 51 lks S of the S. 1/16 sec cor. From this corner run S. 89° 58' W on a true line through the middle of the S. half of Sec. 26 with the same var.
19.99	Set a sandstone 18 x 12 x 8 ins marked "1/16" on E face in mound of earth 30 ins diam at base, 12 ins high for 1/16 sec cor.
39.99	Set a sandstone 18 x 13 x 4 ins marked "1/16" on E face in mound of earth 30 ins diam at base, 12 ins high for 1/16 sec cor.
59.98	Set a sandstone 12 x 12 x 5 ins marked "1/16" on E face in mound of earth 30 ins diam at base, 12 ins high for 1/16 sec cor.
79.98	To the S. 1/16 sec cor on reclino bet Secs. 26 & 27. Land gently rolling prairie Soil 1st rate. Good grass, some sage brush.
	From the 1/4 sec cor on reclino bet Secs. 26 & 27. Run East on a random line through the middle of Sec 26.
	Var. 16° 35' E.
20.00	Set timpsraay 1/16 sec cor. Land gently rolling. Soil 1st rate
40.00	Set timpsraay 1/16 sec cor. Land gently rolling Soil 1st rate
60.00	Set timpsraay 1/16 sec cor. Land gently rolling. Soil 1st rate
80.22	Intersect the reclino bet Secs. 25 & 26 at 20 lks N of the quarter sec cor. From this corner run N. 89° 51' W on a true line through the middle of Sec 26 with the same var.
20.05	Set a sandstone 24 x 12 x 8 ins marked "1/16" on E face in mound of earth 30 ins diam at base, 12 ins high for 1/16 sec cor.
40.11	Set a sandstone 16 x 13 x 5 ins marked "1/4" on E face in mound of earth 36 ins diam at base, 12 ins high for quarter sec cor.
60.16	Set a sandstone 18 x 9 x 8 ins marked "1/16" on E face in mound of earth 30 ins diam at base, 12 ins high for 1/16 sec. cor.
80.22	To the quarter sec cor on reclino bet Secs. 26 & 27

Township 1 North Range 5 West of Uintah Mer.

Chains	
	Land gently rolling prairie. Good grass, some sage. Soil 1st rate.
	From the N 1/16 sec cor on sec line bet Secs. 26 & 27. Run East on a random line through the middle of the N half of Sec. 26. Var. 16° 35' E.
20.00	Set temporary 1/16 sec cor. Land rolling. Soil 1st rate
40.00	Set temporary 1/16 sec cor. Land rolling. Soil 1st rate
48.00	Edge of low rocky bench. Descend to
52.00	Foot of low rocky bench. Thence undul prairie
60.00	Set temporary 1/16 sec cor. Land rolling. Soil 1st rate
80.18	Intersect the sec line bet Secs. 25 & 26 at 16 links S. of N 1/16 sec cor. From this corner Run S. 89° 53' W on a true line through the middle of the N half of Sec. 26 with the same var.
20.04	Set a sandstone 16 x 12 x 4 ins marked "1/16" on E face in mound of earth 30 ins diam at base & 12 ins high for 1/16 sec cor. situated in open prairie.
40.09	Set a sandstone 12 x 12 x 4 ins marked "1/16" on E face in mound of earth 30 ins diam at base & 12 ins high for 1/16 sec cor. situated in open prairie.
60.13	Set a sandstone 20 x 10 x 3 ins marked "1/16" on E face in mound of earth 30 ins diam at base & 12 ins high for 1/16 sec cor. situated in open prairie.
80.18	To the N 1/16 sec cor on sec line bet Secs. 26 & 27. Land gently rolling prairie civied with good grass. Soil 1st rate.
	From the S 1/16 sec cor on sec line bet secs. 22 & 23 Run East on a random line through the middle of the S. half of Sec. 23. Var. 16° 35' E.
5.00	To large red sandstone boulder (prominent marks)
20.00	Set temporary 1/16 sec cor. Land rolling. Soil 2d rate
40.00	Set temporary 1/16 sec cor. Land rolling. Soil 2d rate
60.00	Set temporary 1/16 sec cor. Land rolling. Soil 2d rate
64.00	Commence the ascent to a low rocky bench.
72.00	Summit of same low rocky bench.
80.32	Intersect the sec line bet Secs. 23 & 24 at 24 links N of the S 1/16 sec cor. From this cor Run N. 89° 50' W on a true line through the middle of

Township 1 North Range 5 West of Uintah Mer!

Chains	
	the S.h alf of Sec. 23 with the same var.
20.08	Set a sandstone 16x11x4 ins marked "1/16" on E face in mound of earth. 30 ins diam at base 12 ins high for 1/16 sec cor situated on open prairie.
40.16	Set a sandstone 12x12x7 ins marked "1/16" on E face in mound of earth 30 ins diam at base 12 ins high for 1/16 Sec. Cor situated in open prairie.
60.24	Set a sandstone 15x10x5 ins marked "1/16" on E face in mound of earth 30 ins diam at base 12 ins high for 1/16 sec cor. situated in sage brush.
80.32	To the S 1/16 sec cor on rec line bet Secs. 22 & 23. Land gently rolling. prairie with good grass & some sage. Soil 1st rate.

From the 1/4 sec cor on rec line bet Secs. 22 & 23 Run East on a random line through the middle of Sec. 23. Var. 16° 35' E.

20.00	Set temporary 1/16 sec cor. Land rough. Soil 1st rate
40.00	Set temporary 1/4 sec cor. Land rough. Soil 2d rate
60.00	Set temporary 1/16 sec cor. Land rough. Soil 2d rate
80.23	Intersect the rec line bet Secs. 23 & 24 at 25 lks S of the quarter sec cor. From this corner Run S. 89° 49' W on a true line through the middle of Sec 23 with the same var.
20.06	Set a sandstone 18x12x6 ins marked "1/16" on E face in mound of earth 30 ins diam at base 12 ins high for 1/16 sec cor. situated on slope to S.
40.12	Set a sandstone 15x8x8 ins marked "1/4" on E face in mound of earth 36 ins diam at base 12 ins high for 1/4 sec cor situated near top of ridge
60.18	Set a sandstone 13x13x9 ins marked "1/16" on E face in mound of earth 30 ins diam at base 12 ins high for 1/16 sec cor. situated at foot of hill
80.23	To the quarter sec cor on rec line bet Secs. 22 & 23. Land rough & mountainous. Good grass. Soil 2d rate. rocky.

From the N 1/16 sec cor on line bet Secs. 22 & 23 Run East on a random line through the middle of the N half of Sec. 23. Var. 16° 35' E.

20.00	Set temporary 1/16 sec cor. Land rough. Soil 2d rate

Township 1 North Range 5 West of Uintah Mer.

Chains	
40.00	Set temporary 1/16 sec cor. Land rough. Soil 2d rate
60.00	Set temporary 1/16 sec cor. Land rough. Soil 2d rate
80.20	Intersect the sec line bet Secs. 23 & 24 at 20 links S of the N 1/16 sec cor. From this corner Trun S 89° 51' W on a true line through the middle of the N half of Sec. 23 with the same var.
20.05	Set a sandstone 12 x 10 x 6 ins marked "1/16" on E face in mound of earth 30 ins diam at base & 12 ins high for 1/16 sec cor.
40.10	Set a sandstone 15 x 9 x 9 ins marked "1/16" on E face in mound of earth 30 ins diam at base & 12 ins high for 1/16 sec cor.
60.15	Set a sandstone 18 x 12 x 5 ins marked "1/16" on E face in mound of earth 30 ins diam at base & 12 ins high for 1/16 sec cor.
80.20	To the N 1/16 sec cor on sec line bet Secs. 22 & 23. Land rough & mountainous Soil 2d rate: stony.

From the S 1/16 sec cor on sec line bet Secs. 14 & 15 Trun East on a random line through the middle of the S. half of Sec. 14.

Var. 16° 35' E.

20.00	Set temporary 1/16 sec cor. Land rolling Soil 2d rate
40.00	Set temporary 1/16 sec cor. Land rolling Soil 2d rate
60.00	Set temporary 1/16 sec cor. Land rolling Soil 2d rate
79.64	Intersect the sec line bet Secs 13 & 14 at 17 lks N of the N 1/16 sec cor. From this corner Trun N 89° 53' W on a true line through the middle of the S half of Sec. 14 with the same var.
19.91	Set a sandstone 14 x 8 x 5 ins marked "1/16" on E face in mound of earth 30 ins diam at base & 12 ins high for 1/16 sec cor. situated in ravine
39.82	Set a sandstone 30 x 20 x 7 ins marked "1/16" on E face in mound of earth 30 ins diam at base & 12 ins high for 1/16 sec cor. situated on hill side
59.73	Set a sandstone 17 x 15 x 5 ins marked "1/16" on E face in mound of earth 30 ins diam at base & 12 ins high for 1/16 sec cor. situated in small valley.
79.64	To the S 1/16 sec cor on sec line bet Secs. 14 & 15 Land high rolling hills Soil 1st rate stony in places. Good grass

Township 1 North Range 5 West of Uintah Mer.

Chains	
	From the 1/4 Sec. cor on rec line bet Secs. 14 & 15 Trav East on a random line through the middle of Sec. 14. Var. 16° 35' E.
20.00	Set temporary 1/16 sec cor. Land rolling. Soil 1st rate
40.00	Set temporary 1/4 sec cor. Land rolling. Soil 1st rate
60.00	Set temporary 1/16 sec cor. Land rolling. Soil 1st rate
79.86	Intersect the rec line bet Secs. 13 & 14 at 15 links N of the quarter sec cor. From this corner Trav N 89° 54' W on a true line through the middle of Sec 14 with the same var.
19.97	Set a sandstone 18 x 16 x 3 ins. marked "1/16" on Efface in mound of earth 30 ins diam at base & 12 ins high for 1/16 sec cor
39.93	Set a sandstone 20 x 12 x 5 ins marked "1/4" on Efface in mound of earth 36 ins diam at base & 12 ins high for quarter sec cor.
59.90	Set a sandstone 22 x 10 x 8 ins marked "1/16" on Efface in mound of earth 30 ins diam at base & 12 ins high for 1/16 sec cor.
79.86	To the quarter sec cor on rec line bet Secs. 14 & 15. Land rolling covered with good grass. Soil 1st rate

	From the N 1/16 sec cor on rec line bet Secs. 14 & 15 Trav East on a random line through the middle of the N half of Sec. 14. Var. 16° 35' E.
2.00	In grassy valley. Thence ascend to
4.00	Summit of rocky ridge. Course S. E. Thence descend
6.00	Into small valley or depression. Thence ascend to
10.00	Summit of ridge. Course S.E. Thence descend to
12.00	A small grassy valley. Thence ascend abruptly to
15.00	Summit of rocky ridge Course S. E. Thence descend
20.00	Set temporary 1/16 sec cor. Land rough & mountainous 2nd ra
22.00	Summit of small rocky ridge. Course S.E. Thence descend
27.00	In small grassy valley. Thence ascend abruptly to
30.00	Summit of rocky hill Thence descending
40.00	Set temporary 1/16 sec cor. Land mountainous Soil 2nd ra
55.00	Cross rocky ridge. Course S. E thence descend
60.00	Set temporary 1/16 sec cor. Land rough Soil 2nd rate Gras
80.46	Intersect the rec line bet Secs. 13 & 14 at 17 1/16 links of the N 1/16 sec cor. From this cor. Trav

Township 1 North Range 5 West of Umiak Mer.

Chains	
	S 89° 53' W on a true line through the middle of the N half of Sec. 14 with the same var.
20.11	Set a sandstone 15 x 12 x 4 ins marked "1/16" on E face in mound of earth 30 ins diam at base 12 ins high for 1/16 sec cor situated in open prairie
40.23	Set a sandstone 11 x 10 x 5 ins marked "1/16" on E face in mound of earth 30 ins diam at base 12 ins high for 1/16 sec cor situated on rocky slope of hill.
60.34	Set a sandstone 18 x 15 x 7 ins marked "1/16" on E face in mound of earth 30 ins diam at base 12 ins high for 1/16 sec cor situated in small grassy valley.
80.46	To the N 1/16 sec cor on section line bet Secs. 14 & 15. Land rough & mountainous. Good grass. Soil 2nd rate. Stony.

From the S 1/16 sec cor on section line bet Secs. 10 & 11 run East on a random line through the middle of the S. half of Sec. 11 var

Var. 16° 35' E.

20.00	Set temporary 1/16 sec cor. Land rough. Soil 2nd rate Pines
40.00	Set temporary 1/16 sec cor. Land rough. Soil 2nd rate Pines
60.00	Set temporary 1/16 sec cor. Land mountainous Soil 2nd rate
80.29	Intersect the section line bet Secs. 11 & 12 at 30 links N of the S 1/16 sec cor. From this corner run N 89° 47' W on a line through the middle of the S. half of Sec 11 with the same var.
20.07	Set a sandstone 12 x 10 x 9 ins marked "1/16" on E face in mound of earth 30 ins diam at base 12 ins high for 1/16 sec cor.
40.14	Set a sandstone 14 x 8 x 7 ins marked "1/16" on E face in mound of earth 30 ins diam at base 12 ins high for 1/16 sec cor. situated on slope
60.21	Set a sandstone 13 x 6 x 6 ins marked "1/16" on E face in mound of earth 30 ins diam at base 12 ins high for 1/16 sec cor situated on slope to valley.
80.29	To the S 1/16 sec cor on section line bet Secs. 10 & 11. Land rough & mountainous. Soil 2nd rate. Timber. Scattering white pine.

From the 1/4 sec. cor on section line bet Secs. 10 & 11 run East on a random line through the middle of Sec 11

Township 1 North Range 5 West of Uintah Mer.

Chains	
	Var. 16° 35' E.
	Through white pine timber of large size
8.00	Leave timber on ridge
20.00	Set timpsray 1/16 sec cor. Land rough. Soil 2nd rate
40.00	Set timpsray 1/4 sec cor. Land rough. Soil 2nd rate
60.00	Set timpsray 1/16 sec cor. Land rough. Soil 2nd rate
80.10	Intersect the sec line bet Secs 11 & 12 at 10 lks S of the quarter sec cor. From this corner run S. 89° 56' W on a true line through the middle of Sec 11 with the same var.
20.02	Set a sandstone 12 x 8 x 8 ins marked "1/16" on E face in mound of earth 30 ins diam at base & 12 ins high for 1/16 sec cor.
40.05	Set a sandstone 13 x 10 x 7 ins marked "1/4" on E face in mound of earth 36 ins diam at base & 12 ins high for quarter sec cor.
60.07	Set a sandstone 10 x 10 x 8 ins marked "1/16" on E face in mound of earth 30 ins diam at base & 12 ins high for 1/16 sec cor.
80.10	To the quarter sec cor on sec line bet Secs. 10 & 11 Land rough & mountainous Soil 2nd rate

From the N 1/16 sec cor on sec line bet Secs. 10 & 11 run East on random line through the middle of the N half of Sec 11.

Var. 16° 35' E

	Through white pine timber
2.00	Leave white pine timber
20.00	Set timpsray 1/16 sec cor. Land mountainous Soil 2nd rate
40.00	Set timpsray 1/16 sec cor. Land mountainous Soil 2nd rate
60.00	Set timpsray 1/16 sec cor. Land mountainous Soil 2nd rate
80.09	Intersect the sec line bet Secs. 11 & 12 at 4 lks N of the N 1/16 sec cor. From this corner run N. 89° 58' W on a true line through the middle of the N half of Sec 11 with the same var.
20.02	Set a sandstone 14 x 10 x 8 ins marked "1/16" on E face in mound of earth 30 ins diam at base & 12 ins high for 1/16 sec cor
40.04	Set a sandstone 13 x 7 x 6 ins marked "1/16" on E face in mound of earth 30 ins diam at base & 12 ins high for 1/16 sec cor
60.06	Set a sandstone 15 x 12 x 8 ins marked "1/16" on E face in mound of earth 30 ins diam at base & 12

Township 1 North Range 5 West of Uintah Mer.

Chains	
	ins high for 1/16 sec cor.
80.09	To the N 1/16 sec cor on sec line bet Secs. 10 & 11. Land rough & mountainous Soil 2d rate.

From the S 1/16 sec cor on sec line bet Secs. 2 & 3 Run East on a random line through the middle of the S half of Sec. 2.

Var. 16° 35' E.

20.00	Set timp'rary 1/16 sec cor. Land rough. Soil 2d rate
40.00	Set timp'rary 1/16 sec cor. Land rough. Soil 2d rate
58.00	Edge of high & steep bluff. Thence ascend
60.00	Set timp'rary 1/16 sec cor. Land rough. Soil 2d rate
61.80	Right bank of West branch Lake Fork bears S. E.
62.00	Left bank West branch Lake Fork
80.36	Intersect the sec line bet Secs. 1 & 2 at 30 links S of the S 1/16 sec cor. From this corner Run S. 89° 47' W on a true line through the middle of the S. half of Sec. 2. with the same var.
20.09	Set a sandstone 16 x 15 x 12 ins marked "1/16" on E face in mound of earth 30 ins diam at base & 12 ins high for 1/16 sec cor. situated on steep incline
40.18	Set a sandstone 12 x 8 x 7 ins marked "1/16" on E face in mound of earth 30 ins diam at base & 12 ins high for 1/16 sec cor.
60.24	Set a sandstone 16 x 8 x 6 ins marked "1/16" on E face in mound of earth 30 ins diam at base & 12 ins high for 1/16 sec cor.
80.36	To the S 1/16 sec cor on sec line bet Secs. 2 & 3. Land rough & mountainous Soil 2d rate.

From the 1/4 sec cor on sec line bet Secs. 2 & 3. Run East on a random line through the middle of Sec 2.

Var. 16° 35' E.

20.00	Set timp'rary 1/16 sec cor. Land rough. Soil 2d rate
40.00	High bluffs Set timp'rary 1/4 sec cor. Land rough. Soil 2d rate
52.20	Right bank West branch Lake Fork bears
53.00	Left bank West branch Lake Fork
60.00	Set timp'rary 1/16 sec cor. Land rough. Soil 2d rate
80.13	Intersect the sec line bet Secs. 1 & 2 at 13 links S of the quarter sec cor. From this corner Run

Township 1 North. Range 5 West of Uintah Mer.

Chains	
	S. 89° 54' W. on a true line through the middle of Sec 2 with the same var.
20.03	Set a sandstone 11 x 9 x 6 ins marked "1/16" on E face on mound of earth 30 ins diam at base, 12 ins high for 1/16 sec cor.
40.06	Set a sandstone 12 x 9 x 7 ins marked "1/4" on E face on mound of earth 36 ins diam at base, 12 ins high for 1/4 sec cor.
60.09	Set a sandstone 13 x 11 x 7 ins marked "1/16" on E face on mound of earth 30 ins diam at base, 12 ins high for 1/16 sec cor.
80.13	To the quarter sec cor on section line bet Secs. 2 & 3. Land rough, mountainous. Soil 2d rate.

From the N 1/16 sec cor on section line bet Secs. 2 & 3 run East on a random line through the middle of the N half of Sec 2.

(Var. 16° 35' E.

8.00	Edge of bluff. 300 ft high. Thence descend to
20.00	Set temporary 1/16 sec cor. Land rough. Soil 2d rate
31.35	Right bank West branch Lake Fork. Course S.S E.
32.00	Left bank West branch Lake Fork
40.00	Set temporary 1/16 sec cor. Land rough. Soil 2d rate
53.00	Cross ravine
60.00	Set temporary 1/16 sec cor. Land rough. Soil 2d rate.
80.04	Intersect the section line bet Secs 1 & 2 at 10 links N of the N 1/16 sec cor. From this cor run N 89° 56' W on a true line through the middle of the N half of Sec 2 with the same var.
20.02	Set a sandstone 12 x 12 x 7 ins marked "1/16" on E face on mound of earth 30 ins diam at base, 12 ins high for 1/16 sec cor. situated on slope to S.
40.04	Set a sandstone 9 x 8 x 8 ins marked "1/16" on E face on mound of earth 30 ins diam at base, 12 ins high for 1/16 sec cor.
60.06	Set a sandstone 13 x 12 x 8 ins marked "1/16" on E face on mound of earth 30 ins diam at base, 12 ins high for 1/16 sec cor situated at foot of high bluff
80.04	To the N 1/16 sec cor bet Secs. 2 & 3. Land rough, mountainous. Soil 2d rate

Township 1 North Range 5 West of Uintah Mer.

Chains	
	From the S 1/16 sec cor on rec line bet Secs. 33 & 34 Run East on a random line through the middle of the S half of Sec. 34. Var. 16° 35' E.
20.00	Set temporary 1/16 sec cor. Land rolling Soil 1st rate
40.00	Set temporary 1/16 sec cor. Land rolling Soil 1st rate
60.00	Set temporary 1/16 sec cor. Land rolling. Soil 1st rate
79.97	Intersect the rec line bet Secs. 34 & 35 at 4 links N of the S 1/16 sec cor. From this corner Run N. 89° 58' W on a true line through the middle of the S half of Sec. 34 with the same var.
19.99	Set a sandstone 18 x 16 x 6 ins inscribed on E face "1/16" in mound of earth 30 ins diam at base, 12 ins high for 1/16 sec cor.
39.98	Set a sandstone 10 x 10 x 4 ins marked "1/16" on E face in mound of earth 30 ins diam at base, 12 ins high for 1/16 sec cor.
59.98	Set a sandstone 12 x 10 x 4 ins marked "1/16" on E face in mound of earth 30 ins diam at base, 12 ins high for 1/16 sec cor.
79.97	To the S 1/16 sec cor on rec line bet Secs. 33 & 34. Land rolling Prairie. Abundant grass. Soil 1st rate

---

	From the 1/4 sec cor on rec line bet Secs. 33 & 34 Run East on a random line through the middle of Sec. 34. Var. 16° 35' E.
20.00	Set temporary 1/16 sec cor. Land rolling. Soil 1st rate
40.00	Set temporary 1/4 sec cor. Land rolling Soil 1st rate
60.00	Set temporary 1/16 sec cor. Land rolling. Soil 1st rate
80.02	Intersect the rec line bet Secs 34 & 35 at 11 lks S of the quarter sec cor. From this corner Run S. 89° 59' W on a true line through the middle of Sec 34 with the same var.
20.01	Set a sandstone 17 x 15 x 5 ins marked "1/16" on E face in mound of earth 30 ins diam at base, 12 ins high for 1/16 sec cor.
40.01	Set a sandstone 15 x 12 x 4 ins marked "1/4" on E face in mound of earth 36 ins diam at base, 12 ins high for 1/4 sec cor.
60.01	Set a sandstone 18 x 11 x 10 ins marked "1/16" on E face in mound of earth 30 ins diam at base, 12 ins

Township 1. North Range 5 West of Uintah Mer.

Chains	
	high for 1/16 sec cor.
80.02	To the quarter sec cor on sec line bet Secs. 33 & 34. Land rolling prairie. Soil 1st rate.

From the N 1/16 sec cor on sec line bet Secs. 33 & 34. Run East on a random line through the middle of the N half of Sec. 34.

Var 16° 35' E.

20.00	Set temporary 1/16 sec cor. Land rolling. Soil 1st rate
40.00	Set temporary 1/16 sec cor. Land rolling Soil 1st rate
57.00	Uintah Agency & Ouray Trail
60.00	Set temporary 1/16 sec cor. Land rolling. Soil 1st rate
79.84	Intersect the sec line bet Secs. 34 & 35 at 12.16 N of the N 1/16 sec cor. From this cor Run N. 89° 53' W on a true line through the middle of the N half of Sec. 34 with the same var.
19.96	Set a sandstone 12 x 10 x 14 ins marked "1/16" on E face in mound of earth 30 ins diam at base & 12 ins high for 1/16 sec cor.
39.92	Set a sandstone 13 x 9 x 6 ins marked "1/16" on E face in mound of earth 30 ins diam at base & 12 ins high for 1/16 sec cor.
59.88	Set a sandstone 18 x 13 x 10 ins marked "1/16" on E face in mound of earth 30 ins diam at base & 12 ins high for 1/16 sec cor.
79.84	To the N 1/16 sec cor on sec line bet Secs. 33 & 34. Land gently rolling prairie. Soil 1st rate.

From the S 1/16 sec cor on sec line bet Secs. 27 & 28 Run East on a random line through the middle of the S half of Sec. 27.

Var. 16° 35' E.

20.00	Set a temporary 1/16 sec cor. Land rolling. Soil 1st rate
40.00	Set temporary 1/16 sec cor. Land rolling. Soil 1st rate
45.50	Summit of slight elevation
60.00	Set temporary 1/16 sec cor. Land rolling Soil 1st rate
75.00	On decline to small valley.
80.16	Intersect the sec line bet Secs 26 & 27 at 1.16 S of the S 1/16 sec cor. From this cor Run S. 89° 53' W on true line through middle of S half of Sec. 27. same

Township 1 North Range 5 West of Uintah Mer.

Chains	
20 04	Set a sandstone 28 x 12 x 8 ins marked "1/16" on E face in mound of earth 30 ins diam at base & 12 ins high for 1/16 sec cor.
40 08	Set a sandstone 14 x 10 x 5 ins marked "1/16" on E face in mound of earth 30 ins diam at base & 12 ins high for 1/16 sec cor.
60 12	Set a sandstone 24 x 23 x 13 ins, marked "1/16" on E face in mound of earth 30 ins diam at base & 12 ins high for 1/16 sec cor.
80 16	To the S 1/16 sec cor on sec line bet Secs. 27 & 28. Land gently rolling prairie. Soil 1st rate.

From the 1/4 sec cor on sec line bet Secs. 27 & 28 Run East on a random line through the middle of Sec 27. Var. 16° 35' E.

20 00	Set timp temp 1/16 sec cor. Land rolling. Soil 1st rate
40 00	Set timp temp 1/4 sec cor. Land rolling Soil 1st rate.
60 00	Set timp temp 1/16 sec cor. Land rolling. Soil 1st rate
80 40	Intersect the sec line bet Secs 26 & 27 at 39 lnks S of the quarter sec cor. From this corner Run S. 89° 43' W on a true line through the middle of Sec 27 with the same var.
20 10	Set a sandstone 18 x 15 x 5 ins marked "1/16" on E face in mound of earth 30 ins diam at base & 12 ins high for 1/16 sec cor.
40 20	Set a sandstone 11 x 7 x 7 ins marked "1/4" on E face in mound of earth 36 ins diam at base & 12 ins high for quarter sec cor.
60 30	Set a sandstone 10 x 8 x 7 ins marked "1/16" on E face in mound of earth 30 ins diam at base & 12 ins high for 1/16 sec cor.
80 40	To the quarter sec cor on sec line bet Secs. 27 & 28. Land rolling prairie. Soil 1st rate.

From the N 1/16 sec cor on sec line bet Secs. 27 & 28 Run East on a random line through the middle of the N half of Sec. 27. Var. 16° 35' E.

20 00	Set timp temp 1/16 sec cor. Land undulating Soil 1st rate

Township 1 North Range 5 West of Uintah Mer.

Chains	
24.00	Foot of low hills. Thence ascending.
26.00	Summit of same hill. Thence over level country.
40.00	Set temporary 1/16 sec cor. Land level. Soil 1st rate.
60.00	Set temporary 1/16 sec cor. Land level. Soil 1st rate
80.36	Intersect the reciling bet Secs. 26 & 27 at 36 links N of the N 1/16 sec cor. From this corner Thence N 89° 45' W on a true line through the middle of the N half of Sec. 27 with the same var.
20.09	Set a sandstone 20 x 13 x 5 ins marked "1/16" on E face in mound of earth 30 ins diam at base & 12 ins high for 1/16 sec cor situated in open grassy plain.
40.18	Set a sandstone 20 x 16 x 6 ins marked "1/16" on E face in mound of earth 30 ins diam at base & 12 ins high for 1/16 sec cor situated in open grassy plain.
60.27	Set a sandstone 13 x 10 x 4 ins marked "1/16" on E face in mound of earth 30 ins diam at base & 12 ins high for 1/16 sec cor situated on prairie.
80.36	To the N 1/16 sec cor on reciling bet Secs. 27 & 28. Land level & gently undulating prairie. Soil 1st rate. Good grass.

From the S 1/16 sec cor on reciling bet Secs. 21 & 22 Thence East on a random line through the middle of the S half of Sec. 22.

Var. 16° 35' E.

20.00	Set temporary 1/16 sec cor. Land undulating Soil 1st rate
40.00	Set temporary 1/16 sec cor. Land undulating Soil 1st rate
55.00	Ascend low rocky bluff.
60.00	Set temporary 1/16 sec cor. Land rolling. Soil 1st rate
65.00	To summit of bluff.
80.32	Intersect the reciling bet Secs. 22 & 23 at 29 lks S of the S 1/16 sec cor. From this corner Thence S 89° 48' W on a true line through the middle of the S half of Sec 22 with the same var.
20.08	Set a sandstone 16 x 8 x 6 ins marked "1/16" on E face in mound of earth 30 ins diam at base & 12 ins high for 1/16 sec cor situated near foot of hill.
40.16	Set a sandstone 20 x 18 x 2 ins marked "1/16" on E face in mound of earth 30 ins diam at base & 12 ins high for 1/16 sec cor situated on open prairie.
60.24	Set a sandstone 12 x 12 x 4 ins marked "1/16" on E face in mound of earth 30 ins diam at base &

Township 1 North Range 5 West of Uintah Mer.

Chains	
	12 ins high for 1/16 sec cor.
80 32	To the S 1/16 sec cor on sec line bet Secs. 21 & 22. Land undulating & gently rolling Soil 1st rate. Good grass.

From the 1/4 sec cor on sec line bet Secs. 21 & 22 Run East on a random line through the middle of Sec 22 Var. 16° 35' E.

20 00	Set temporary 1/16 sec cor. Land undulating Soil 1st rate
40 00	Set temporary 1/4 sec cor. Land undulating Soil 1st rate
60 00	Set temporary 1/16 sec cor. Land undulating Soil 1st rate
80 20	Intersect the sec line bet Secs line 22 & 23 at 10 links N of the quarter sec cor. From this corner Run N 89° 56' W on a true line through the middle of Sec 22 with the same var.
20 05	Set a sandstone 15 x 10 x 5 ins marked 1/16" on E face in mound of earth 30 ins diam at base & 12 ins high for 1/16 sec cor. situated near top of hill.
40 10	Set a sandstone 16 x 12 x 4 ins marked 1/4" on E face in mound of earth 36 ins diam at base & 12 ins high for 1/4 sec cor. situated on open prairie.
60 15	Set a sandstone 18 x 18 x 10 ins, marked "1/16" on E face in mound of earth 30 ins diam at base, 12 ins high for 1/16 sec cor situated in open prairie.
80 20	To the quarter sec cor on sec line bet Secs. 21 & 22 Land undulating prairie Soil 1st rate.

From the N 1/16 sec cor on sec line bet Secs. 21 & 22 Run East on a random line through the middle of the N half of Sec. 22. Var. 16° 35' E.

20 00	Set temporary 1/16 sec cor. Land rolling prairie Soil 1st rate
40 00	Set temporary 1/16 sec cor. Land rolling prairie. Soil 1st rate
60 00	Set temporary 1/16 sec cor. Land rolling prairie. Soil 1st rate
80 13	Intersect the sec line bet Secs. 22 & 23 at 1 7/16 S of the N 1/16 sec cor. From this corner Run S. 89° 53' W on a true line through the middle of the N half of Sec 22 with the same var.
20 03	Set a sandstone 14 x 12 x 4 ins marked "1/16" on E face in mound of earth 30 ins diam at base & 12 ins high for 1/16 sec cor.

Township 1 North Range 5 West of Uintah Meridian.

Chains	
40.06	Set a sandstone 20 x 15 x 5 ins marked "1/16" on E face in mound of earth 30 ins diam at base 12 ins high for 1/16 sec cor.
60.09	Set a sandstone 20 x 10 x 10 ins marked "1/16" on E face in mound of earth 30 ins diam at base 12 ins high for 1/16 sec cor.
80.13	To the N 1/16 sec cor on reclins bet Secs 21 & 22 Land rolling prairie Soil 1st rate.

From the S 1/16 sec cor on reclins bet Secs 15 & 16 Trav East on a random line through the middle of the S half of Sec 15.

Var 16° 35' E.

20.00	Set timpsraay 1/16 sec cor. Land rolling. Soil 1st rate
40.00	Set timpsraay 1/16 sec cor. Land rolling. Soil 1st rate
60.00	Set timpsraay 1/16 sec cor. Land rolling. Soil 1st rate
79.60	Intersect the reclins bet Secs 14 & 15 at 13 links N of the S 1/16 sec cor. From this cor Trav N 89° 55' W on a true line through the middle of the S half of Sec. 15 with the same var.
19.90	Set a sandstone 25 x 25 x 12 ins marked "1/16" on E face in mound of earth 30 ins diam at base 12 ins high for 1/16 sec cor situated on hill side near summit
39.80	Set a sandstone 18 x 8 x 7 ins marked "1/16" on E face in mound of earth 30 ins diam at base 12 ins high for 1/16 sec cor situated in depression.
59.70	Set a sandstone 15 x 10 x 5 ins marked "1/16" on E face in mound of earth 30 ins diam at base 12 ins high for 1/16 sec cor situated in thick sage brush.
79.60	To the S 1/16 sec cor on reclins bet Secs. 15 & 16. Land rolling prairie. Excellent grass. Soil 1st rate.

From the 1/4 sec cor on reclins bet Secs. 15 & 16 Trav East on random line through the middle of Sec 15.

Var. 16° 35' E.

20.00	Set timpsraay 1/16 sec cor. Land rough. Soil 2d rate
40.00	Set timpsraay 1/16 sec cor. Land rough. Soil 2d rate
48.00	Edge of bluff. 250 ft high. Thence descend S.
60.00	Set timpsraay 1/16 sec cor. Land rough. Soil 2d rate
65.00	Foot of ridge

Township 1 North. Range 5 West of Uintah Mer.

Chains	
80.06	Intersect the meridional bet Secs. 14 & 15 at 11 links N of the quarter sec cr. From this corner I run N 89° 55' W on a true line through the middle of Sec 15 with the same var.
20.01	Set a sandstone 20 x 18 x 8 ins marked "1/16" on E face in mound of earth 30 ins diam at base & 12 ins high for 1/16 sec cr. situated on slope.
40.03	Set a sandstone 13 x 10 x 6 ins marked "1/4" on E face in mound of earth 36 ins diam at base & 12 ins high for quarter sec cr.
60.04	Set a sandstone 14 x 12 x 6 ins marked "1/16" on E face in mound of earth 30 ins diam at base & 12 ins high for 1/16 sec cr.
80.06	To the quarter sec cr on meridional bet Secs. 15 & 16. Land rough & mountainous Soil 2nd rate. Good grass.

From the N 1/16 sec cr on meridional bet Secs. 15 & 16 I run East on random line through the middle of the N half of Sec 15.

Var. 16° 35' E.

13.00	Summit of low ridge. Course S. Thence descend & ascend
16.00	Summit of high hill. Thence descending
20.00	Set temporary 1/16 sec cr. Land rough. Soil 1st rate
39.00	Foot of high hill & in dry ravine. Thence ascend to
40.00	Set temporary 1/16 sec cr. Land rough. Soil 1st rate
47.00	Summit of high ridge. Course S.
48.00	To large stone boulder. (very conspicuous)
60.00	Set temporary 1/16 sec cr. Land rough. Soil 1st rate
61.00	In narrow valley. Thence ascend to
63.00	Summit of hill. Thence descend to
71.00	Small narrow valley. Thence ascend to
76.00	Summit of small ridge. Course S. Thence ascend
78.00	Summit of small ridge. Course S.
80.17	Intersect the meridional bet Secs 14 & 15 at 16 links S of the N 1/16 sec cr. From this corner I run S. 89° 53' W on a true line through the middle of the N half of Sec. 15 with the same var.
20.04	Set a sandstone 14 x 9 x 7 ins marked "1/16" on E face in mound of earth 30 ins diam at base & 12 ins high for 1/16 sec cr. situated in depression.
40.08	Set a sandstone 15 x 15 x 10 ins marked on E face

Township 1 North Range 5 West of Montana Mer.

Chains	
	Can 16" in mound of earth 30 ins diam at base 12 ins high for 1/16 sec cor situated in depression
60.12	Set a sandstone 15 x 13 x 6 ins marked 1/16 on E face in a mound of earth 30 ins diam at base 12 ins high for 1/16 sec cor situated on E slope
80.17	To the N 1/16 sec cor on section line bet Secs 15 & 16. Land very rough & mountainous Soil 1st & 2nd rate mostly. Good grass

From the S 1/16 sec cor on section line bet Secs 9 & 10 Twns East on a random line through the middle of the S half of Sec 10.

Var 16° 35' E.

20.00	Set timber 1/16 sec cor. Land rough. Soil 2nd rate
40.00	Set timber 1/16 sec cor. Land mountainous Soil 2nd rate
60.00	Set timber 1/16 sec cor. Land mountainous Soil 2nd rate
80.31	Intersect the section line bet Secs 10 & 11 at 6 links N of the S 1/16 sec cor. From this corner Twns N 89° 08' W on a true line through the middle of the S half of Sec 10 with the same var
20.08	Set a sandstone 15 x 11 x 5 ins marked 1/16" on E face in mound of earth 30 ins diam at base 12 ins high for 1/16 sec cor
40.16	Set a sandstone 12 x 12 x 6 ins marked 1/16" on E face in mound of earth 30 ins diam at base 12 ins high for 1/16 sec cor
60.21	Set a sandstone 14 x 8 x 7 ins marked 1/16" on E face in mound of earth 30 ins diam at base 12 ins high for 1/16 sec cor.
80.31	To the S 1/16 sec cor on section line bet Secs 9 & 10 Land rough & mountainous Soil 2nd rate. Timber Scarcy white pine

From the 1/4 sec cor on section line bet Secs 9 & 10 Twns East on a random line through the middle of Sec 10

Var 16° 35' E.

	Through large white pine timber
20.00	Set timber 1/16 sec cor. Mountainous Soil 2nd rate
40.00	Set timber 1/16 sec cor. Mountainous Soil 2nd rate
60.00	Set timber 1/16 sec cor. Mountainous Soil 2nd rate
80.80	Intersect the section line bet Secs 10 & 11, 57 lks S of the

Township 1 North. Range 5 West of Uintah Mer.d

Chains	
	quarter sec. cor. From this corner I run S. 89° 58' W. on a true line through the middle of Sec 10 with the same var.
20..20	Set a sandstone 18 x 12 x 7 ins marked "1/16" on E face in mound of earth 30 ins diam at base & 12 ins high for 1/16 sec cor.
40.40	Set a sandstone 14 x 9 x 9 ins marked "1/4" on E face in mound of earth 36 ins diam at base & 12 ins high for quarter sec cor.
60.60	Set a sandstone 12 x 10 x 6 ins marked "1/16" on E face in mound of earth 30 ins diam at base & 12 ins high for 1/16 sec cor
80.80	To the quarter sec cor on sec line bet Secs. 9 & 10 Land rough & mountainous Soil 2d rate

From the N 1/16 sec cor on sec line bet Secs. 9 & 10 I run East on a random line through the middle of the N half of Sec. 10.

Var. 16° 35' E.

20 00	Set temporary 1/16 sec cor. Land rough. Soil 2d rate
40 00	Set temporary 1/16 sec cor. Land broken Soil 2d rate
60 00	Set temporary 1/16 sec cor Land mountainous 2nd rate
79.98	I intersect the sec line bet Secs 10 & 11 at 18 links N of the N 1/16 sec cor. From this corner I run N 89° 52' W on a true line through the middle of the N half of Sec 10 with the same var.
19.99	Set a sandstone 15 x 12 x 10 ins, marked "1/16" on E face in mound of earth 30 ins diam at base & 12 ins high for 1/16 sec cor. situated on E side of rocky ridge
39.99	Set a sandstone 14 x 12 x 8 ins marked "1/16" on E face in mound of earth 30 ins diam at base & 12 ins high for 1/16 sec cor situated on top of ridge
59.98	Set a sandstone 12 x 12 x 12 ins marked "1/16" on E face in mound of earth 30 ins diam at base & 12 ins high for 1/16 sec cor situated on W slope.
79.98	To the N 1/16 sec cor on sec line bet Secs. 9 & 10. Land broken & mountainous Soil 2d rate Timber. White pine of large size

Township 1 North Range 5 West of Uintah Mer.

Chains	
	From the S.1/16 sec. cor. on sec. line bet. Secs. 3 & 4 run East on a random line through the middle of the S. half of Sec. 3. Var. 16° 35' E.
20.00	Set temporary 1/16 sec. cor. Land broken Soil 2d rate
40.00	Set temporary 1/16 sec. cor. Land broken Soil 2d rate
60.00	Set temporary 1/16 sec. cor. Land broken Soil 2d rate
79.92	Intersect the sec. line bet. Secs. 2 & 3 at 10 links S. of the S.1/16 sec. cor. From this cor. run S. 89° 56' W. on a true line through the middle of the S. half of Sec. 3 with the same var.
19.98	Set a sandstone 12 x 11 x 10 ins. marked "1/16" on E. face in mound of earth 30 ins. diam. at base & 12 ins. high for 1/16 sec. cor.
39.96	Set a sandstone 13 x 8 x 8 ins. marked "1/16" on E. face in mound of earth 30 ins. diam. at base & 12 ins. high for 1/16 sec. cor.
59.94	Set a sandstone 15 x 11 x 4 ins. marked "1/16" on E. face in mound of earth 30 ins. diam. at base & 12 ins. high for 1/16 sec. cor.
79.92	To the S.1/16 sec. cor. on sec. line bet. Secs. 3 & 4. Land broken & mountainous Soil 2d rate. Timber Large white pine.
	From the 1/4 sec. cor. on sec. line bet. Secs. 3 & 4 run East on a random line through the middle of Sec. 3. Var. 16° 35' E.
	Through pine timber
20.00	Set temporary 1/16 sec. cor. Land broken Soil 2d rate
32.00	E. are white pine timber.
40.00	Set temporary 1/4 sec. cor. Land broken Soil 2d rate
60.00	Set temporary 1/16 sec. cor. Land broken Soil 1st rate
79.88	Intersect the sec. line bet. Secs. 2 & 3 at 17 1/16 links N. of the quarter sec. cor. From this cor. run N. 89° 53' W. on a true line through the middle of Sec. 3 with the same var.
19.97	Set a sandstone 10 x 10 x 6 ins. marked "1/16" on E. face in mound of earth 30 ins. diam. at base & 12 ins. high for 1/16 sec. cor.
39.94	Set a sandstone 15 x 12 x 8 ins. marked "1/4" on E. face in mound of earth 36 ins. diam. at base & 12 ins. high

Township 1 North Range 5 West of Uintah Mer.

Chains	
	For quarter sec cor.
59.91	Set a sandstone 15 x 10 x 8 ins marked "1/16" on E. face in mound of earth 30 ins diam at base & 12 ins high for 1/16 sec cor.
79.88	To the quarter sec cor on sec line bet Secs. 3 & 4. Land rough & mountainous Soil 2d rate Timber Large white pine

From the N 1/16 sec cor on sec line bet Secs. 3 & 4 Run East on a random line through the middle of the N half of Sec. 3.

(Var. 16° 35' E.

20 00	Set temporary 1/16 sec cor. Land rough. Soil 2d rate
40 00	Set temporary 1/16 sec cor. Land rough. Soil 2d rate
60 00	Set temporary 1/16 sec cor. Land rough. Soil 2d rate
79.85	Intersect the sec line bet Secs. 2 & 3 at 13 links N of the N 1/16 sec cor. From this corner Run N 89° 54' W on a line line through the middle of the N half of Sec. 3 with the same var.
19.96	Set a sandstone 13 x 9 x 5 ins marked "1/16" on E face in mound of earth 30 ins diam at base & 12 ins high for 1/16 sec cor. situated at foot of hill
39 92	Set a sandstone 11 x 9 x 6 ins marked "1/16" on E face in mound of earth 30 ins diam at base & 12 ins high for 1/16 sec cor at edge of pine timber
59.88	Set a sandstone 13 x 13 x 4 ins marked "1/16" on E face in mound of earth 30 ins diam at base & 12 ins high for 1/16 sec cor.
79.85	To the N 1/16 sec cor on sec line bet Secs. 3 & 4. Land rough & mountainous Soil 2d rate. Timber Large white pine. 40 chs.

From the S 1/16 sec cor on sec line bet Secs 32 & 33 Run East on random line through the middle of the S half of Sec 33.

(Var. 16° 35' E.

20.00	Set temporary 1/16 sec cor. Land rolling Soil 1st rate
40.00	Set temporary 1/16 sec cor. Land rolling. Soil 1st rate
60 00	Set temporary 1/16 sec cor. Land rolling. Soil 1st rate
80 00	Intersect the sec line bet Secs 33 & 34 at 7 lks S.

Township 1 North Range 5 West of Uintah Mer.

Chains	
	of the S 1/16 sec cor. From this corner I run S. 89° 57' W on a true line through the middle of the S half of Sec. 33 with the same var.
20.00	Set a sandstone 18 x 12 x 5 ins marked "1/16" on E face in mound of earth 30 ins diam at base 12 ins high for 1/16 sec cor
40.00	Set a sandstone 13 x 10 x 6 ins marked "1/16" on E face in mound of earth 30 ins diam at base 12 ins high for 1/16 sec cor.
60.00	Set a sandstone 12 x 12 x 10 ins marked "1/16" on E face in mound of earth 30 ins diam at base 12 ins high for 1/16 sec cor.
80.00	To the S 1/16 sec cor on receding bet Secs. 32 & 33. Land rolling prairie. Soil 1st rate Excellent grass.

From the quarter sec cor on line bet Secs. 32 & 33 I run East on a random line through the middle of Sec 33 Var. 16° 35' E.

1.00	East bank of ravine
20.00	Set temporary 1/16 sec cor. Land rolling Soil 1st rate
40.00	Set temporary 1/4 sec cor Land rolling. Soil 1st rate
60.00	Set temporary 1/16 sec cor. Land rolling. Soil 1st rate
79.76	Intersect the receding bet Secs. 33 & 34 at 21 links N of the quarter sec cor. From this corner I run N 89° 51' W on a true line through the middle of Sec 33 with the same var.
19.94	Set a sandstone 22 x 16 x 8 ins marked "1/16" on E face in mound of earth 30 ins diam at base 12 ins high for 1/16 sec cor.
39.88	Set a sandstone 12 x 12 x 10 ins marked "1/4" on E face in mound of earth 36 ins diam at base 12 ins high for 1/4 sec cor.
59.82	Set a sandstone 16 x 10 x 9 ins marked "1/16" on E face in mound of earth 30 ins diam at base 12 ins high for 1/16 sec cor.
79.76	To the quarter sec cor on sec line bet Secs. 32 & 33 Land gently rolling prairie Soil 1st rate.

From the N 1/16 sec cor on receding bet Secs. 32 & 33 I run East on a random line through the middle of the N

Township 1 North Range 5 West of Uintah Mer.

10 chains	
	half of Sec. 33.
	Var. 16° 35' E. Dec. 13°
20.00	Set temporary 1/16 sec cor. Land rolling. Soil 1st rate
40.00	Set temporary 1/16 sec cor. Land rolling. Soil 1st rate
60.00	Set temporary 1/16 sec. cor. Land rolling. Soil 1st rate
79.82	Intersect the sec line bet Secs. 33 & 34 at 18.66 N of the N 1/16 sec. cor. From this corner I run N 89° 52' W on a true line through the middle of the N half of Sec 33 with the same var.
19.96	Set a sandstone 16 x 13 x 7 ins marked "1/16" on E face in mound of earth 30 ins diam at base & 12 ins high for 1/16 sec cor.
39.91	Set a sandstone 16 x 11 x 10 ins marked "1/16" on E face in mound of earth 30 ins diam at base & 12 ins high for 1/16 sec cor.
59.87	Set a sandstone 15 x 10 x 6 ins marked "1/16" on E face in mound of earth 30 ins diam at base & 12 ins high for 1/16 sec cor.
79.82	To the N 1/16 sec cor on sec line bet Secs. 32 & 33 Land gently rolling prairie. Soil 1st rate. Good grass.

From the S 1/16 sec cor on sec line bet Secs 28 & 29 I run East on a random line through the middle of the S half of Sec. 28.

Var. 16° 35' E.

20.00	Set temporary 1/16 sec cor. Land rough. Soil 1st rate
40.00	Set temporary 1/16 sec cor. Land rolling. Soil 1st rate
60.00	Set temporary 1/16 sec cor. Land rolling Soil 1st rate
80.64	Intersect the sec line bet Secs. 27 & 28 at 50 links S of the S 1/16 sec cor. From this corner I run S. 89° 39' W on a true line through the middle of the S half of Sec. 28 with the same var.
20.16	Set a sandstone 14 x 10 x 6 ins marked "1/16" on E face in mound of earth 30 ins diam at base & 12 ins high for 1/16 sec cor.
No. 32.	Set a sandstone 15 x 13 x 9 ins marked "1/16" on E face in mound of earth 30 ins diam at base & 12 ins high for 1/16 sec cor.
60.48	Set a sandstone 17 x 14 x 9 ins marked "1/16" on E face in mound of earth 30 ins diam at base & 12 ins high for 1/16 sec cor.

Township 1 North Range 5 West of Uintah Mer.

Chains	
80.64	To the S/16 sec cor on sec line bet Secs. 28 & 29. Land rolling prairie. Ex cellent grass. Soil 1st rate.

From the 1/4 sec cor on sec line bet Secs. 28 & 29 Run East on a random line through the middle of Sec. 28. (Var. 16° 35' E.)

20 00	Set timperary 1/16 sec cor. Land rolling. Soil 1st rate
40 00	Set timperary 1/4 sec cor. Land rolling. Soil 1st rate
60 00	Set timperary 1/16 sec cor. Land rolling. Soil 1st rate
80 36	Intersect the sec line bet Secs. 27 & 28 at 13.46 chs S of the 1/4 sec cor. From this corner Run S. 89° 55' W on a true line through the middle of Sec. 28 with the same var.
20 09	Set a sandstone 24 x 15 x 5 ins marked 1/16 on E face in mound of earth 30 ins diam at base & 12 ins high for 1/16 sec cor.
40 18	Set a sandstone 14 x 12 x 4 ins marked 1/4 on E face in mound of earth 36 ins diam at base & 12 ins high for 1/4 sec cor.
60 27	Set a sandstone 25 x 16 x 12 ins marked 1/16 on E face in mound of earth 30 ins diam at base & 12 ins high for 1/16 sec cor.
80 36	To the 1/4 sec cor on sec line bet Secs. 28 & 29. Land rolling prairie. Soil 1st rate: Good grass.

From the N/16 sec cor on sec line bet Secs. 28 & 29 Run East on a random line through the middle of the N half of Sec. 28. (Var. 16° 35' E.)

10 00	Summit of low hill.
20 00	Set timperary 1/16 sec cor. Land rolling. Soil 1st class
40 00	Set timperary 1/16 sec cor. Land rolling. Soil 1st class
60 00	Set timperary 1/16 sec cor. Land rolling. Soil 1st class
80 17	Intersect the sec line bet Secs. 27 & 28 at 13.46 chs N of the N 1/16 sec cor. From this corner Run N. 89° 54' W on a true line through the middle of the N half of Sec. 28 with the same var.
20 04	Set a sandstone 12 x 8 x 6 ins marked 1/16 on E face in mound of earth 30 ins diam at base & 12 ins high for 1/16 sec cor.

Township 1 North Range 5 West of Uintah Mer.

Chains	
40.08	Set a sandstone 20 x 20 x 5 ins marked "1/16" on E face in mound of earth 30 ins diam at base, 12 ins high for 1/16 sec cor situated in sage brush.
60.12	Set a sandstone 18 x 13 x 6 ins marked "1/16" on E face in mound of earth 30 ins diam at base, 12 ins high for 1/16 sec cor situated in sage brush.
80.17	To the N 1/16 sec cor on sec line bet Secs. 28 & 29. Land rolling prairie. Soil 1st rate. Good grass some sage.

From the S 1/16 on sec line bet Secs. 20 & 21 Runs East on a random line through the middle of the S. half of Sec. 21.

Var. 16° 35' E.

20.00	Set timpsraay 1/16 sec cor. Land level. Soil 1st rate
40.00	Set timpsraay 1/16 sec cor. Land level. Soil 1st rate
60.00	Set timpsraay 1/16 sec cor. Land undulating. Soil 1st rate
80.08	Intersect the sec line bet Secs. 21 & 22 at 6 lks N of the S 1/16 sec cor. From this corner Runs N 89° 57' W on a true line through the middle of the S. half of Sec. 21 with the same var.
20.02	Set a sandstone 14 x 10 x 5 ins marked "1/16" on E face in mound of earth 30 ins diam at base, 12 ins high for 1/16 sec cor situated on open prairie
40.04	Set a sandstone 15 x 15 x 7 ins marked "1/16" on E face in mound of earth 30 ins diam at base, 12 ins high for 1/16 sec cor situated in sage brush.
60.06	Set a sandstone 20 x 10 x 8 ins marked "1/16" on E face in mound of earth 30 ins diam at base, 12 ins high for 1/16 sec cor.
80.08	To the S 1/16 sec cor on sec line bet Secs. 20 & 21. Land level, gently undulating sloping slightly to W. Soil 1st rate. Good grass.

From the 1/4 sec cor on sec line bet Secs. 20 & 21 Runs East on a random line through the middle of Sec 21

Var. 16° 35' E.

6.00	Top of low ridge Thence descend to
7.00	To small ravine Course S.
20.00	Set timpsraay 1/16 sec cor. Land rolling Soil 1st rate
30.00	In small depression

Township 1 North Range 5 West of Uintah Mer.

Chains	
40.00	Set temporary 1/16 sec cor. Land rolling. Soil 1st rate.
60.00	Set temporary 1/16 sec cor. Land rolling. Soil 1st rate.
80.23	Intersect the section line bet Secs. 21 & 22 at 24 lks N of the quarter sec cor. From this corner Chain N 89° 50' W on a true line through the middle of Sec 21 with the same var.
20.06	Set a sandstone 15 x 15 x 10 ins marked "1/16" on E face in mound of earth 30 ins diam at base & 12 ins high for 1/16 sec cor situated on open prairie
40.12	Set a sandstone 10 x 10 x 8 ins marked "1/4" on E face in mound of earth 36 ins diam at base & 12 ins high for 1/4 sec cor situated in patch of sage brush
60.18	Set a sandstone 16 x 10 x 5 ins marked "1/16" on E face in mound of earth 30 ins diam at base & 12 ins high for 1/16 sec cor situated on open prairie
80.23	To the quarter sec cor on sec line bet Secs. 20 & 21. Soil 1st rate. Good grass & some sage brush. Land gently rolling prairie.

From the N 1/16 sec cor on section line bet Secs. 20 & 21 Chain East on a random line through the middle of the N half of Sec 21.

Var. 16° 35' E.

20.00	Set temporary 1/16 sec cor. Land rolling. Soil 1st rate
40.00	Set temporary 1/16 sec cor. Land rolling. Soil 1st rate
60.00	Set temporary 1/16 sec cor. Land rolling. Soil 1st rate
80.20	Intersect the section line bet Secs. 21 & 22 at 19 lks S of the N 1/16 sec cor. From this corner Chain S. 89° 52' W on a true line through the middle of the N half of Sec. 21 with the same var.
20.05	Set a sandstone 15 x 15 x 6 ins marked "1/16" on E face in mound of earth 30 ins diam at base & 12 ins high for 1/16 sec cor.
40.10	Set a sandstone 14 x 12 x 12 ins marked "1/16" on E facing mound of earth 30 ins diam at base & 12 ins high for 1/16 sec cor.
60.15	Set a sandstone 12 x 10 x 9 ins marked "1/16" on E face in mound of earth 30 ins diam at base & 12 ins high for 1/16 sec cor.
80.20	To the N 1/16 sec cor on section line bet Secs 20 & 21. Land rolling prairie Soil 1st rate Good grass

Township 1 North Range 5 West of Uintah Mer.

Chains	
	From the S 1/16 sec cor on sec line bet Secs. 16 & 17 Run East on a random line through the middle of the S half of Sec. 16. Var. 16° 35' E.
20.00	Set temporary 1/16 sec cor. Land rolling Soil 1st rate
30.00	To low bench.
40.00	Set temporary 1/16 sec cor. Land rolling. Soil 1st rate
60.00	Set temporary 1/16 sec cor. Land rolling Soil 1st rate
80.44	Intersect the sec line bet Secs 15 & 16 at 30 links S of the S 1/16 sec cor. From this corner Run S. 89° 47' W on a true line through the middle of the S half of Sec. 16 with the same var.
20.11	Set a sandstone 12 x 6 x 5 ins marked "1/16" on E face in mound of earth 30 ins diam at base & 12 ins high for 1/16 sec cor.
40.22	Set a sandstone 13 x 12 x 3 ins marked on E face "1/16" in mound of earth 30 ins diam at base & 12 ins high for 1/16 sec cor.
60.33	Set a sandstone 12 x 12 x 3 ins marked "1/16" on E face in mound of earth 30 ins diam at base & 12 ins high for 1/16 sec cor.
80.44	To the S 1/16 sec cor on sec line bet Secs. 16 & 17. Land rolling prairie. Good grass. Soil 1st rate.

	From the 1/4 sec cor on sec line bet Secs. 16 & 17 Run East on a random line through the middle of Sec 16 Var. 16° 35' E.
20.00	Small ravine.
	Set temporary 1/16 sec cor. Land rolling Soil 1st rate
40.00	Set temporary 1/4 sec cor. Land rolling Soil 1st rate
46.00	Begin ascent.
60.00	Set temporary 1/16 sec cor. Land rolling Soil 1st rate
78.00	Summit of slope. Thence even land
80.04	Intersect the sec line bet Secs 15 & 16 at 10.06 N of the quarter sec cor. From this cor Run N 89° 56' W on a true line through the middle of Sec 16 with the same var.
20.01	Set a sandstone 16 x 12 x 10 ins marked "1/16" on E face in mound of earth 30 ins diam at base & 12 ins high for 1/16 sec cor situated on slope to E.
40.02	Set a sandstone 12 x 10 x 8 ins marked "1/4" on E face

Township 1 North Range 5 West of Uintah Mer.

Chains	
	in mound of earth 36 ins diam at base x 12 ins high for quarter sec cor.
60.03	Set a sandstone 18 x 12 x 10 ins marked "1/16" on E face in mound of earth 30 ins diam at base x 12 ins high for 1/16 sec cor situated in small ravine
80.04	To the 1/4 sec cor on sec line bet Secs 16 & 17. Land gently rolling prairie Soil 1st rate. Good grass.

From the N 1/16 sec cor on sec line bet Secs 16 & 17 Run East on random line through the middle of the N half of Sec 16.

Var 16° 35' E.

Descend to

7.00	Small ravine. Course S.
11.00	In valley. Thence ascend to
19.00	Summit of ridge
20.00	Set temporary 1/16 sec cor. Land rough. Soil 1st rate
21.00	Edge of ridge. Thence descend to low bench
30.00	Edge of bench. Thence descend to
39.00	Foot of bench.
40.00	Set temporary 1/16 sec cor. Land rough. Soil 1st rate
42.00	Begin ascent of ridge. Course S.
48.00	Summit of ridge. Thence over same to
57.00	Edge of ridge. Thence descending
60.00	Set temporary 1/16 sec cor. Land rough. Soil 1st rate
70.00	Summit of hill. Thence descend into
78.00	A small valley.
80.56	Intersect the sec line bet Secs 15 & 16 at 13.16 S of the N 1/16 sec cor. From this corner Run S. 89° 54' W on a true line through the middle of the N half of Sec 16 with the same var.
20.14	Set a sandstone 20 x 20 x 7 ins marked "1/16" on E face in mound of earth 30 ins diam at base x 12 ins high for 1/16 sec cor situated on hillside
40.28	Set a sandstone 15 x 10 x 5 ins marked "1/16" on E face in mound of earth 30 ins diam at base x 12 ins high for 1/16 sec cor situated in small valley.
60.42	Set a sandstone 12 x 10 x 5 ins marked "1/16" on E face in mound of earth 30 ins diam at base x 12 ins high for 1/16 sec cor situated on hill top
80.56	To the N 1/16 sec cor on sec line bet Secs 16 & 17

Township 1 North Range 5 West of Uintah Mer.

Chains	
	Land very rough & mountainous Soil 1st rate. Good grass.
	From the S 1/16 sec cor on sec line bet Secs. 31 & 32 Trun East on a random line through the middle of the S. half of Sec. 32. Var. 16° 35' E.
20.00	Set temporary 1/16 sec cor. Land level. Soil 1st rate
40.00	Set temporary 1/16 sec cor. Land rolling. Soil 1st rate
60.00	Set temporary 1/16 sec cor. Land rolling. Soil 1st rate
80.06	Intersect the sec line bet Secs. 32 & 33 at 7 links N of the S 1/16 sec cor. From this corner Trun N 89° 57' W on a true line through the middle of the S half of Sec. 32 with the same var.
20.01	Set a sandstone 10 x 10 x 6 ins marked "1/16" on E face in mound of earth 30 ins diam at base & 12 ins high for 1/16 sec cor.
40.03	Set a sandstone 16 x 12 x 10 ins marked "1/16" on E face in mound of earth 30 ins diam at base & 12 ins high for 1/16 sec cor.
60.04	Set a sandstone 16 x 12 x 10 ins marked "1/16" on E face in mound of earth 30 ins diam at base & 12 ins high for 1/16 sec cor.
80.06	To the S 1/16 sec cor on sec line bet Secs. 31 & 32. Land level & gently rolling. Good grass. Soil 1st rate.
	From the S 1/16 sec cor on sec line bet Secs. 31 & 32 Trun West on a random line through the middle of the S. half of Sec 31. Var. 16° 35' E.
20.00	Set temporary 1/16 sec cor. Land rolling Soil 1st rate
39.96	Intersect the N & S line in the middle of Sec 31 (see Field notes of West Bdy) at 2 lks N of the S 1/16 sec cor. From this corner Trun N. 89° 58' E on a true line through the middle of the S. half of Sec 31 with the same var.
19.98	Set a sandstone 12 x 10 x 5 ins marked "1/16" on E face in mound of earth 30 ins diam at base & 12 ins high for 1/16 sec cor.
39.96	To the S 1/16 sec cor on sec line bet Secs 31 & 32.

Township 1 North Range 5 West of Uintah Mer.

Chains	
	Land gently rolling prairie: Soil 1st rate. Good grass.
	From the 1/4 sec cor on section line bet Secs. 31 & 32 T 1 nor East on a random line through the middle of Sec 32 Var. 16° 35' E.
20 00	Set temporary 1/16 sec cor. Land undulating Soil 1st rate
40 00	Set temporary 1/4 sec cor. Land undulating Soil 1st rate
45.00	West bank of Water drain Course S.
50 00	East bank of water drain
60 00	Set temporary 1/16 sec cor. Land undulating Soil 1st rate
80 29	Intersect the section line bet Secs. 32 & 33 at 12 lks N of the quarter sec cor. From this corner T 1 nor R 89° 55' W on a true line through the middle of Sec 32 with the same var.
20 07	Set a sandstone 10 x 10 x 5 ins marked 1/16" on E face in mound of earth 30 ins diam at base, 12 ins high for 1/16 sec cor.
40 14	Set a sandstone 20 x 11 x 8 ins marked 1/4" on E face in mound of earth 36 ins diam at base, 12 ins high for quarter sec cor.
60 21	Set a sandstone 16 x 12 x 4 ins marked 1/16" on E face in mound of earth 30 ins diam at base, 12 ins high for 1/16 sec cor.
80 29	To the quarter sec cor on section line bet Secs 31 & 32 Land undulating prairie. Good grass. Soil 1st rate.
	West on a random line through the middle of Sec 31. Var. 16° 35' E.
13 50	Water drain. Course S.
20 00	Set temporary 1/16 sec cor. Land rolling Soil 1st rate
39.86	Intersect the N & S line in the middle of Sec 31 (on Field notes of West B'dy) at 26 lks N of the quarter sec cor. From this cor T 1 nor R 89° 38' E on a true line through the middle of Sec 31 with the same var.
19.93	Set a sandstone 14 x 8 x 5 ins marked 1/16" on E face in mound of earth 30 ins diam at base, 12 ins high for 1/16 sec cor.
39.86	To the quarter sec cor on section line bet Secs 31 & 32 Land rolling Soil 1st rate. Good grass.

Township 1 North Range 5 West of Uintah Mer.

Chains	
	From the N 1/16 sec cor on sec line bet Secs. 31 & 32 Turn East on a random line through the middle of the N half of Sec. 32.
	Var. 16° 35' E.
2000	Set temporary 1/16 sec cor. Land undulating Soil 1st rate
4000	Set temporary 1/16 sec cor Land rolling. Soil 1st rate
6000	Set temporary 1/16 sec cor. Land rolling. Soil 1st rate
8013	Intersect the sec line bet Secs. 32 & 33 at 3 lks S of the N 1/16 sec cor. From this corner Turn S. 89° 59' W on a true line through the middle of the N half of Sec 32 with the same var.
2003	Set a sandstone 10 x 9 x 6 ins marked "1/16" on E face in mound of earth 30 ins diam at base & 12 ins high for 1/16 sec cor.
4006	Set a sandstone 14 x 10 x 9 ins marked "1/16" on E face in mound of earth 30 ins diam at base & 12 ins high for 1/16 sec cor.
6009	Set a sandstone 12 x 10 x 10 ins marked "1/16" on E face in mound of earth 30 ins diam at base & 12 ins high for 1/16 sec cor.
8013	To the N 1/16 sec cor on sec line bet Secs. 31 & 32. Land gently rolling. Good grass. Soil 1st rate.
	West on a random line through the middle of the N half of Sec 31.
	Var. 16° 35' E.
2000	Set temporary 1/16 sec cor. Land rolling. Soil 1st rate
4002	Intersect the N & S line in the middle of Sec 31 (see Field notes of West Bdy) at 5 lks S of the N 1/16 sec cor. From this corner Turn S. 89° 56' E on a true line through the middle of the N half of Sec. 31 with the same var.
2001	Set a sandstone 10 x 8 x 6 ins marked "1/16" on E face in mound of earth 30 ins diam at base & 12 ins high for 1/16 sec cor.
4002	To the N 1/16 sec cor on sec line bet Secs. 31 & 32. Land rolling prairie. Good grass. Soil 1st rate.
	From the S 1/16 sec cor on sec line bet Secs. 29 & 30 Turn East on a random line through the middle of the

Township 1 North. Range 5 West of Uintah Mer.

Chains	
	S. half of Sec. 29.
	Var. 16° 35' E.
2000	Set temporary 1/16 sec cor. Land rolling Soil 1st rate
4000	Uintah Agency & Heber Indian Trail. Course S E by E
4000	Set temporary 1/16 sec cor. Land rolling Soil 1st rate
6000	Set temporary 1/16 sec cor. Land rolling. Soil 1st rate
8012	Intersect the sec line bet Secs 28 & 29 at 16 links N of the S 1/16 sec cor. From this corner Trun N. 89° 53' W on a true line through the middle of the S half of Sec. 29 with the same var.
2003	Set a sandstone 11 x 10 x 5 ins marked "1/16" on E face in mound of earth 30 ins diam at base & 12 ins high for 1/16 sec cor.
4006	Set a sandstone 12 x 12 x 4 ins marked "1/16" on E face in mound of earth 30 ins diam at base & 12 ins high for 1/16 sec cor.
6009	Set a sandstone 15 x 10 x 5 ins marked "1/16" on E face in mound of earth 30 ins diam at base & 12 ins high for 1/16 sec cor.
8013	To the S 1/16 sec cor on sec line bet Secs. 29 & 30 Land rolling prairie. Good grass. Soil 1st rate
	West on a random line through the middle of the S half of Sec 30.
	Var. 16° 35' E.
2000	Set temporary 1/16 sec cor. Land rolling. Soil 1st rate
38.00	Center of ravine. Course S.
4000	Set temporary 1/16 sec cor. Land rolling Soil 1st rate
45.00	Ascending
6000	Set temporary 1/16 sec cor. Land rolling. Soil 1st rate
8003	Intersect the West B'dy of T'p at 13 links N of the S 1/16 sec cor. From this corner Trun. N 89° 54' E on a true line through the middle of the S half of Sec 30 with the same var.
2003	Set a sandstone 15 x 12 x 4 ins marked "1/16" on E face in mound of earth 30 ins diam at base & 12 ins high for 1/16 sec cor.
4003	Set a sandstone 14 x 8 x 7 ins marked "1/16" on E face in mound of earth 30 ins diam at base & 12 ins high for 1/16 sec cor.
6003	Set a sandstone 20 x 5 x 5 ins marked on E face

Township 1 North Range 5 West of Uintah Mer.

Chains	
	"1/16" in mound of earth 30 ins diam at base & 12 ins high for 1/16 sec cor.
80.03	To the S 1/16 sec cor on sec line bet Secs. 29 & 30 Land rolling prairie. Good grass Soil 1st rate.
	From the quarter sec cor on sec line bet Secs. 29 & 30 Run East on a random line through the middle of Sec 29. Var 16° 35' E.
20.00	Set temporary 1/16 sec cor Land rolling. Soil 1st rate
40.00	Set temporary 1/4 sec cor. Land rolling. Soil 1st rate
60.00	Set temporary 1/16 sec cor. Land rolling. Soil 1st rate
80.07	Intersect the sec line bet Secs. 28 & 29 at 84 Lks S of the quarter sec cor. From this corner Run S. 89° 57' W on a true line through the middle of Sec 29 with the same var.
20.02	Set a sandstone 13 x 11 x 5 ins marked "1/16" on E face in mound of earth 30 ins diam at base & 12 ins high for 1/16 sec cor.
40.04	Set a sandstone 10 x 10 x 9 ins marked "1/4" on E face in mound of earth 36 ins diam at base & 12 ins high for quarter sec cor.
60.06	Set a sandstone 22 x 13 x 6 ins marked "1/16" on E face in mound of earth 30 ins diam at base & 12 ins high for 1/16 sec cor.
80.07	To the quarter sec cor on sec line bet Secs. 29 & 30. Land rolling prairie. Good grass. Soil 1st rate.
	West on random line through the middle of Sec 30. Var 16° 35' E
20.00	Set temporary 1/16 sec cor. Land rolling. Soil 1st rate
38.00	Water course. Course S by W.
40.00	Set temporary 1/4 sec cor. Land rolling. Soil 1st rate
54.00	Water course. Course S.
60.00	Set temporary 1/16 sec cor. Land rolling. Soil 1st rate
	Sulphur spring about 10 chs N W. Thence ascend to
73.00	Top of ridge.
80.05	Intersect the West B'dy of Tp at 11 links S of the quarter sec cor. From this corner Run S. 89° 56' E on a true line with the same var.

Township 1 North Range 5 West of Uintah Mer.

Chains	
20.05	Set a sandstone 12x10x 7 ins marked 1/16 on E face in mound of earth 30 ins diam at base & 12 ins high for 1/16 sec cor situated at foot of hill
40.05	Set a sandstone 14x10x 5 ins marked 1/4 on E face in mound of earth 36 ins diam at base & 12 ins high for 1/4 sec cor.
60.05	Set a sandstone 12x10x 5 ins marked 1/16 on E face in mound of earth 30 ins diam at base & 12 ins high for 1/16 sec cor.
80.05	To the quarter sec cor on sec line bet Secs. 29 & 30. Land rolling prairie. Good grass. Soil 1st rate.

From the N 1/16 sec cor on sec line bet Secs. 29 & 30 Run East on a random line through the middle of the N half of Sec. 29.

Var. 16° 35' E.

7.00	Ascend to top of sandstone ridge. Thence over top to
10.00	Edge of sandstone ridge. Course S.
20.00	Set timber mound 1/16 sec cor. Land rough. Soil 1st rate
35.00	Ravine Course S.E. Thence ascend to
37.00	Summit of high hill
40.00	Set timber mound 1/16 sec cor. Land mountainous Soil 1st rate
60.00	Set timber mound 1/16 sec cor. Land mountainous Soil 1st rate
80.07	Intersect the sec line bet Secs 28 & 29 at 40 links S of the N 1/16 sec cor. From this corner Run S. 89° 45' W on a true line through the middle of the N half of Sec. 29 with the same var.
20.02	Set a sandstone 16x12x 8 ins marked 1/16 on E face in mound of earth 30 ins diam at base & 12 ins high for 1/16 sec cor.
40.04	Set a sandstone 10x10x 5 ins marked 1/16 on E face in mound of earth 30 ins diam at base & 12 ins high for 1/16 sec cor.
60.06	Set a sandstone 13x10x 7 ins marked 1/16 on E face in mound of earth 30 ins diam at base & 12 ins high for 1/16 sec cor.
80.07	To the N 1/16 sec cor on sec line bet Secs. 29 & 30. Land rough & mountainous Soil 1st rate. Good grass.

Chains

West on a random line through the middle of the N half of Sec. 30.

Var. 16° 35' E.

3.00 Cross small ravine. Course S.S.E. Thence ascend to
12.00 Summit of hill Thence descend to
18.00 Foot of hill
20.00 Set temporary 1/16 sec cor. Land mountainous Soil 1st rate
23.00 Cross gully. Course S.S.E. Thence ascend
40.00 Set temporary 1/16 sec cor. Land mountainous Soil 1st rate
60.00 Set temporary 1/16 sec cor. Land mountainous Soil 1st rate
61.00 Inwide gully. Course S.E.
75.00 Uintah Agency & Heber Indian Trail
75.10 Cross small ditch & ascend
80.14 Intersect the West Bdy of Tp at 15 lks. S of the N 1/16 sec cor. From this corner Turn S. 89° 54' E on a true line through the middle of the N half of Sec. 30 with the same var.
19.14 Set a sandstone 15 x 12 x 6 ins marked "N 1/16" on E face in mound of earth 30 ins diam at base & 12 ins high for witness cor. to the S 1/16 sec corner point which falls in a gully
40.14 Set a sandstone 11 x 9 x 5 ins marked "1/16" on E face in mound of earth 30 ins diam at base & 12 ins high for 1/16 sec cor.
60.14 Set a sandstone 30 x 25 x 15 ins marked "1/16" on E face in mound of earth 30 ins diam at base & 12 ins high for 1/16 sec cor.
80.14 To the N 1/16 sec cor on sec line bet Secs. 29 & 30. Land very rough & mountainous. Good grass. Soil 1st rate.

From the S 1/16 sec cor on sec line bet Secs. 19 & 20 Turn East on a random line through the middle of the S half of Sec 20.

Var. 16° 35' E

2.00 Ascend hill to
15.00 Summit of same.
20.00 Set temporary 1/16 sec cor. Land mountainous Soil 1st rate
22.00 Descend into
29.00 A small valley.
40.00 Set temporary 1/16 sec cor. Land rough Soil 1st rate

Township 1 North Range 5 West of Uintah Mer.

Chains	
45.00	Summit of hill Thence over same
51.00	Descend from summit into
57.00	A small valley
60.00	Set temporary 1/16 sec cor Land rough. Soil 1st rate
66.00	Summit of hill. Thence descend into
70.00	A small valley.
80.19	Intersect the sec line bet Secs 20 & 21 at 7 lks S of the S 1/16 sec cor. From this corner Turn S. 89° 57' W on a true line through the middle of the S half of Sec 20 with the same var.
20.05	Set a sandstone 16 x 10 x 5 ins marked "1/16" on E face in mound of earth 30 ins diam at base & 12 ins high for 1/16 sec cor. situated in valley.
40.10	Set a sandstone 18 x 18 x 10 ins marked "1/16" on E face in mound of earth 30 ins diam at base & 12 ins high for 1/16 sec cor. situated on slope to W.
60.15	Set a sandstone 18 x 10 x 6 ins marked "1/16" on E face in mound of earth 30 ins diam at base & 12 ins high for 1/16 sec cor. situated on slope.
80.19	To the S 1/16 sec cor on sec line bet Secs. 19 & 20. Land rough & mountainous Soil 1st rate. Good grass.

West on a random line through the middle of the S half of Sec. 19.

Var. 16° 35' E.

2.50	Cross small gully & ascend to
13.00	Summit of ridge. Course S. Thence descending
20.00	Set temporary 1/16 sec cor. Land rough. Soil 1st rate
25.00	Summit of ridge. Course S. Thence descend into
35.00	A small ravine Course S.
40.00	Set temporary 1/16 sec cor Land rough. Soil 1st rate
58.00	Summit of hill. Thence descending
60.00	Set temporary 1/16 sec cor. Land rough. Soil 1st rate
64.00	Small valley Thence ascend to
75.00	Top of high ridge Course N & S. Thence steep descent
79.80	Intersect the West Bdy of Tp 7 lks N of the S 1/16 sec cor. From this cor. Turn N 89° 57' E on a true line through the middle of the S half of Sec 19 with the same var
19.80	Set a sandstone 12 x 12 x 4 ins marked "1/16" on E face in mound of earth 30 ins diam at base & 12 ins

Township 1 North Range 5 West of Uintah Mer.

Chains	
	high for 1/16 sec cor: situated on slope to W
39.80	Set a sandstone 12x10x5 ins marked 1/16 on E face in mound of earth 30 ins diam at base 12 ins high for 1/16 sec cor: situated in ravine
59.80	Set a sandstone 13x10x4 ins marked 1/16 on E face in mound of earth 30 ins diam at base 12 ins high for 1/16 sec cor: situated on slope of hill
79.80	To the S 1/16 sec cor on rec line bet Secs. 19 & 20. Land rough & mountainous. Good grass. Soil 1st rate.

From the quarter sec cor on rec line bet Secs 19 & 20 run East on a random line through the middle of Sec 20 Var. 16° 35' E.

Ascend to

7.00	Top of hill Thence over summit to
10.00	East edge Thence descending
20.00	Set temporary 1/16 sec cor. Land rough. Soil 1st rate
36.00	Deep ravine course S. Thence over level country
40.00	Set temporary 1/4 sec cor. Land level. Soil 1st rate
60.00	Set temporary 1/16 sec cor. Land mountainous Soil 1st rate
64.00	In small valley. Thence ascend to
70.00	Ridge. Course S.
80.32	Intersect the rec line bet Secs 20 & 21 at 31.16 S of the quarter sec cor. From this corner run S. 89° 59' W on a true line through the middle of Sec. 20 with the same var.
20.08	Set a sandstone 14x12x6 ins marked 1/16 on E face in mound of earth 30 ins diam at base 12 ins high for 1/16 sec cor: situated on open level ground
40.16	Set a sandstone 13x8x8 ins marked 1/4 on E face in mound of earth 36 ins diam at base 12 ins high for 1/4 sec cor situated on open level ground
60.24	Set a sandstone 20x12x3 ins marked 1/16 on E face in mound of earth 30 ins diam at base 12 ins high for 1/16 sec cor situated on hill side.
80.32	To the quarter sec cor on rec line bet Secs. 19 & 20 Land rough & mountainous. Good grass Soil 1st rate

West on a random line through the middle of Sec 19 Var. 16° 35' E

Township 1 North Range 5 West of Uintah Mer.

Chains	
9.00	Cross ravine. Course S. Thence ascend to
10.00	Top of ridge. Course S. Thence descend
17.00	Ascend long & high hill
20.00	Set temporary 1/16 sec cor. Land rough. Soil 1st rate
40.00	Set temporary 1/4 sec cor. Land rough. Soil 2d rate
45.00	Summit of high hill. Thence descend
60.00	Set temporary 1/16 sec cor. Land rough. Soil 1st rate
79.81	Intersect the West Boundary of Tp 4 lks N of the quarter sec cor. From this corner Trun N. 89° 58' E on a true line through the middle of Section 19 with the same var.
19.81	Set a sandstone 11 x 8 x 7 ins marked "1/16" on E face in mound of earth 30 ins diam at base & 12 ins high for 1/16 sec cor.
39.81	Set a sandstone 16 x 11 x 6 ins marked "1/4" on E face in mound of earth 36 ins diam at base & 12 ins high for quarter sec cor situated on slope of high hill
59.81	Set a sandstone 25 x 20 x 10 ins marked "1/16" on E face in mound of earth 30 ins diam at base & 12 ins high for 1/16 sec cor situated on slope of hill
79.81	To the quarter sec cor on sec line bet Secs. 19 & 20 Land rough & mountainous Good grass. Soil 1st & 2nd rate.
	From the N 1/16 sec cor on sec line bet Secs. 19 & 20 Trun East on a random line through the middle of the N half of Sec. 20. Var. 16° 35' E.
1.00	Ascend to
5.00	Top of ridge. Course S. Thence descend to
20.00	Ravine. Course S. Set temporary 1/16 sec cor. Land rough. Soil 1st rate
40.00	Set temporary 1/16 sec cor. Land rough. Soil 1st rate
60.00	Set temporary 1/16 sec cor. Land rough. Soil 1st rate
80.19	Intersect the N & S line bet Secs. 20 & 21 at 19 lks N of the N 1/16 sec cor. From this cor Trun N 89° 52' W on a true line through the middle of the N half of Sec 20 with the same var.
20.05	Set a sandstone 12 x 10 x 5 ins marked "1/16" on E face in mound of earth 30 ins diam at base & 12 ins high for 1/16 sec cor.
40.09	Set a sandstone 18 x 15 x 7 ins marked on E face

Township 1 North Range 5 West of Uintah Mer.

Chains	
	"1/16" in mound of earth 30 ins diam: at base & 12 ins high for 1/16 sec cor: situated in ravine.
60.14	Set a sandstone 18 x 15 x 7 ins marked "1/16" on E face in mound of earth 30 ins diam at base & 12 ins high for 1/16 sec cor.
80.19	To the N 1/16 sec cor on sec line bet Secs. 19 & 20 Land rough & mountainous. Soil 1st rate.
	West on random line through the middle of the N half of Sec. 19. Var. 16° 35' E.
2.00	Ascend
18.00	Summit of ridge. Thence course S. E. Thence descend to
20.00	Ravine. Course S. Set temporary 1/16 sec cor. Land rough. Soil 1st rate
28.00	Top of ridge. Thence descend to
35.00	Thence over level country to
37.00	Ravine. Course S.
40.00	Set temporary 1/16 sec cor. Land rough. Soil 1st rate
50.00	Foot of hill. Thence ascend to
60.00	Set temporary 1/16 sec cor. Land rough. Soil 1st rate
62.00	Top of hill
79.72	Intersect the West B'dy of T 1 N at 10 links S of the N 1/16 sec cor. From this corner run S. 89° 56' E on a true line through the middle of the N half of Sec 19 with the same var.
19.72	Set a sandstone 16 x 14 x 3 ins marked 1/16 on E face in mound of earth 30 ins diam at base & 12 ins high for 1/16 sec cor.
39.72	Set a sandstone 16 x 9 x 5 ins marked "1/16" on E face in mound of earth 30 ins diam at base & 12 ins high for 1/16 sec cor.
59.72	Set a sandstone 18 x 13 x 6 ins marked "1/16" on E face in mound of earth 30 ins diam at base & 12 ins high for 1/16 sec cor.
79.72	To the N 1/16 sec cor on sec line bet Secs. 19 & 20 Land rough & mountainous. Good grass. Soil 1st rate.
	From the S 1/16 sec cor on sec line bet Secs. 17 & 18 Run

Township 1 North Range 5 West of Uintah Mer.

Chains	
	East on a random line through the middle of the S half of Sec. 17.
	Var. 16° 35' E.
17.00	Top of hill Thence descending
20.00	Set timperary 1/16 sec cor. Land rough. Soil 1st rate
39.00	Ravine. Course S.
40.00	Set timperary 1/16 sec cor. Land rough. Soil 1st rate
60.00	Set timperary 1/16 sec cor. Land rolling Soil 1st rate
80.40	Intersect the sec line bet Secs. 16 & 17 at 8 lks N of the S 1/16 sec cor. From this corner Sun N 89° 57' W on a true line through the middle of the S. half of Sec. 17 with the same var.
20.10	Set a sandstone 11 x 10 x 9 ins marked "1/16" on E face in mound of earth 30 ins diam at base & 12 ins high for 1/16 sec cor.
40.20	Set a sandstone 12 x 12 x 8 ins marked "1/16" on E face in mound of earth 30 ins diam at base & 12 ins high for 1/16 sec cor at foot of hill
60.30	Set a sandstone 15 x 10 x 6 ins marked "1/16" on E face in mound of earth 30 ins diam at base & 12 ins high for 1/16 sec cor situated at foot of hill
80.40	To the S 1/16 sec cor on sec line bet Secs. 17 & 18. Land. West 40 chs Rough mountainous E. 40 chs rolling Soil 1st rate

	West on a random line through the middle of the S half of Sec. 18.
	Var. 16° 35' E.
20.00	Set timperary 1/16 sec cor. Land rough. Soil 1st rate
40.00	Set timperary 1/16 sec cor Land rough. Soil 1st rate
60.00	Set timperary 1/16 sec cor Land rough. Soil 1st rate
80.60	Intersect the West B'dy of Ute at 24 lks N of the S 1/16 sec cor. From this corner Sun N 89° 50' E on a true line through the middle of the S half of Sec 18 with the same var.
20.60	Set a sandstone 18 x 13 x 7 ins marked "1/16" on E face in mound of earth 30 ins diam at base & 12 ins high for 1/16 sec cor.
40.60	Set a sandstone 11 x 9 x 6 ins marked "1/16" on E face in mound of earth 30 ins diam at base & 12 ins high for 1/16 sec cor on slope of hill near top
60.60	Set a sandstone 13 x 11 x 5 ins marked on E face

Township 1 North Range 5 West of Uintah Mer.

Chains	
	"1/16" in mound of earth 30 ins diam at base 12 ins high for 1/16 sec cor.
8.00	To the S 1/16 sec cor on reclins bet Secs. 17 & 18. Land rough mountainous. Good grass. Soil 1st rate
	From the quarter sec cor on reclins bet Secs 17 & 18 Run East on a random line through the middle of Sec 17. Var. 16° 35' E.
20.00	Set timber mound 1/16 sec cor Land rough Soil 1st rate
40.00	Set timber mound 1/4 sec cor. Land mountainous Soil 1st rate
60.00	Set timber mound 1/16 sec cor. Land mountainous Soil 1st rate
70.00	Top of small ridge. Course S.
80.44	Intersect the reclins bet Secs. 16 & 17 at 32 links N of the quarter sec cor from this corner Run N 89° 46' W on a true line through the middle of Sec. 17 with the same var.
20.11	Set a sandstone 14 x 9 x 7 ins marked "1/16" on E face in mound of earth 30 ins diam at base 12 ins high for 1/16 sec cor.
40.22	Set a sandstone 13 x 8 x 8 ins marked "1/4" on E face in mound of earth 36 ins diam at base 12 ins high for quarter sec cor.
60.33	Set a sandstone 15 x 9 x 6 ins marked "1/16" on E face in mound of earth 30 ins diam at base 12 ins high for 1/16 sec cor. situated in Hollow.
80.44	To the quarter sec cor on reclins bet Secs. 17 & 18 Land rough mountainous. Good grass. Soil 1st rate.
	West on a random line through the middle of Sec. 18 Var. 16° 35' E.
20.00	Set timber mound 1/16 sec cor. Land mountainous Soil 1st rate
35.00	Top of high ridge
40.00	Set timber mound 1/4 sec cor. Land mountainous Soil 1st rate
60.00	Set timber mound 1/16 sec cor. Land mountainous Soil 1st rate
67.00	To ravine. Course S.
80.65	Intersect the West B dy of Township at 28.16 S of the quarter sec cor. From this cor Run S. 89° 48' E on a true line through the middle of

Township 1 North Range 5 West of Uintah Mer.

Chains	
	sec 18 with the same var.
20.65	Set a sandstone 16 x 16 x 14 ins, marked "1/16" on E face in mound of earth 30 ins diam at base & 12 ins high for 1/16 sec cor situated at foot of ridge
40.65	Set a sandstone 16 x 12 x 6 ins marked "1/4" on E face in mound of earth 36 ins diam at base & 12 ins high for 1/4 sec cor. situated on slope to W
60.65	Set a sandstone 12 x 10 x 8 ins marked "1/16" on E face in mound of earth 30 ins diam at base & 12 ins high for 1/16 sec cor. situated at foot of ridge
80.65	To the quarter sec cor on sec line bet Secs. 17 & 18 Land rough & mountainous Soil 1st rate

From the N 1/16 sec cor on sec line bet Secs 17 & 18 Run East on a random line through the middle of the N half of Sec. 17.

Var. 16° 35' E.

Through aspen thicket

7.00	Leave aspen thicket. Thence ascend to
11.00	Ravine Course S. Thence ascend to
16.00	Summit of ridge. Course S.
20.00	Set temporary 1/16 sec cor. Mountainous Soil 2d rate Thence over summit of ridge to
21.00	Edge of ridge Thence descend from ridge to
37.00	Ravine Course S. Through aspen grove
40.00	Set temporary 1/16 sec cor Land mountainous Soil 2d rate
47.90	Top blazed aspen tree 12 ins diam on line
48.00	Top of ridge Course S.S.E. Thence descend to
56.00	Deep ravine Course S. Thence ascending
60.00	Set temporary 1/16 sec cor Land mountainous Soil 2d rate
67.00	Top of ridge Course S.S.E.
68.00	Descend from ridge through pines
70.00	In small valley
80.47	Intersect the sec line bet Secs. 16 & 17 at 11 links S of the N 1/16 sec cor. From this corner Run S. 89° 55' W on a true line through the middle of the N half of Sec. 17 with the same var.
20.12	Set a sandstone 18 x 12 x 10 ins marked "1/16" on E face in mound of earth 30 ins diam at base x 12 ins high for 1/16 sec cor. situated on hill side
40.24	Set a sandstone 15 x 12 x 4 ins marked "1/16" on E face in mound of earth 30 ins diam at base x 12

Township 1 North. Range 5 West of Uintah Mer.

Chains	
	ins. high for 1/16 sec cor from which a pine tree 24 ins diam bears N. 1/4 W. dist 25 lks. A pine tree 20 ins diam bears S. 6 by E. dist 15 lks Monument situated on S. slope of high mountain
6 0 36	Set a sandstone 14 x 10 x 8 ins marked "1/16" on E face in mound of earth 30 ins diam at base 12 ins high for 1/16 sec cor. situated on top of hill
8 0 47	To the N 1/16 sec cor on sec line bet Secs. 17 & 18. Land rough & mountainous Soil 2nd rate. Timber Pine & aspen.
	West on a random line through the middle of the N half of Sec 18. Var. 16° 30' E.
15.00	Top of ridge Course S. S E.
20 00	Set temporary 1/16 sec cor. Land mountainous Soil 2nd rate Thence through pine timber
38 00	Descend to
39.00	Ravine. Course S.
40 00	Set temporary 1/16 sec cor. Land mountainous Soil 2nd rate Thence ascend to
41 00	Ascend through aspens.
48 00	Top of ridge Course S S. E. Leave aspens.
60 00	Set temporary 1/16 sec cor. Land mountainous Soil 2nd rate
62.00	Descend to
72 00	Foot of ridge
80 36	Intersect the West B'dy of Tp at 21 lks N of the N 1/16 sec cor. From this corner I run N 89° 51' E on a true line through the middle of the N half of Sec 18 with the same var.
20 36	Set a sandstone 15 x 15 x 4 ins marked "1/16" on E face in mound of earth 30 ins diam at base 12 ins high for 1/16 sec cor. situated on top of hill
40 36	Set a sandstone 15 x 12 x 7 ins marked "1/16" on E face in mound of earth 30 ins diam at base 12 ins high for 1/16 sec cor situated on bench.
60 36	Marked an aspen tree on S side "1/16" also blazed on E & W sides. diam 8 ins for 1/16 sec cor.
80 36	To the N 1/16 sec cor on rec line bet Secs 17 & 18 Land rough & mountainous Soil 2nd rate Pine & aspens. Oct. 9th 1882

Township 1 North Range 5 West of Uintah Mer.

General Description

The Southern portion of this Township is open rolling prairie covered with magnificent grass. The South west corner breaks down suddenly by precipices & steep descent to Rock Creek from an Estimated Elevation of 1200 ft ~~the~~ above the bed of that stream. The North East corner is divided by the West branch of Lake Fork and is high rolling land and mountainous open and covered by a splendid growth of grass with some scattering pine timber in sections 3 & 10. Secs. 4. 5. 6. 7. 18 are very mountainous & broken covered by a magnificent growth of white pine timber suitable for all lumbering purposes.

In Section 30 a sulphur spring of good quality is found.

List of names.

A list of the names of the individuals employed by Daniel G. Major. U.S. Surveyor, to assist in running, measuring & marking the lines & corners described in the foregoing field notes of the Survey of the sub division lines of Township 1 North Range 5 West of the Uintah Principal Base & Special Meridian in the Territory of Utah showing the respective capacities in which they acted.

A. Bradford	in Charge of transit
Wm. Stiles	in Charge of transit
Cyril Williams	in Charge of Compass
Eugene Healy	in Charge of field notes
W. H. Byrne	Flagman
C. E. Martin	Woodman
H. Woodard.	Woodman
A. N. Jones.	Chainman
Art Baker.	Chainman
Wm. Hibbard	Chainman
Jas. N. Raymond.	Woodman
Joseph Smith	Flagman
John. Olsen	Axeman
James Kelly.	Chainman
Jeo. E. Hubbell.	Axeman.

BLANK

PAGE

(We hereby certify) that we assisted Daniel G. Major, United States Surveyor, in surveying the exterior boundaries and subdividing township Number 1 North of the base line of Range Number 5 West of the Uintah Special Meridian and that said township has been in all respects to the best of our Knowledge and belief well and faithfully surveyed and the boundary monuments planted according to the instructions furnished by the Honorable Commissioner General Land Office.

J. D. Bradford in charge of transit
Wm J. Peters in charge of transit
Cyrel Williams in charge of Compass
Eugene Healy in charge of field notes
C. W. Bowne Flagman
F. E. Wharton Moundman
H. Woodward Moundman
R. H. Jones Chain man
C. W. Baker Chain man
Wm H. Ibbard Chain man
Chas. H. Raymond Moundman
Joseph Smith Flagman
John Glick Axe man
James Kelly Chain man
Geo E Hubbell Axe man

Subscribed and sworn to before me this 18th day of November 1882

Edward Michaelis
Notary Public

BLANK

PAGE

I, Daniel J. Major, U. S. Surveyor do solemnly swear that in pursuance of a contract with the Honorable Commissioner of the General Land Office bearing the date the 23rd day of February 1882 and in strict conformity to the laws of the United States and instructions furnished by the said Honorable Commissioner General Land Office I have faithfully surveyed the Exterior boundaries, Section and subdivision lines of Township No. 1 North of the base line of Range No. 5 West of the Uintah Special Meridian in the Territory of Utah and do further solemnly swear that all the corners of said survey have been established in accordance with the surveying manual and the special instructions of the Hon. Commissioner General Land office and in the specific manner described in the field notes and that the foregoing are the true field notes of the said survey.

Daniel J. Major

Subscribed & sworn to before me this 23rd day of January 1883

Wm Rockwood
Notary Public

For approval by Commissioner Genl Land Office all Original Notes of T. 1 N. R. 4 W. Uintah Special Base & Meridian.

BLANK

PAGE

BLANK

PAGE

BLANK

PAGE

Original

Examined by .....

Compared by .....

48,750 Words

FIELD NOTES

OF THE SURVEY OF THE

East and South Boundaries
the Sections and
Subdivisions Lines

OF

Township No. 1 South
Range No. 4 West

OF THE

Uintah Special ~~SALT LAKE~~ MERIDIAN

IN

Utah Territory,

AS SURVEYED BY

David G. Major

U. S. ~~Deputy~~ Surveyor.

Under his Contract,

No. .....,

Dated February 23rd, 1882

Survey Commenced, September 18th 1882

Survey Completed, October 11th 1882

NAMES AND DUTIES OF ASSISTANTS:

.....*Compassman.*

.....*Chainman.*

.....*Chainman.*

.....*Chainman.*

.....*Chainman.*

.....*Axeman.*

.....*Axeman.*

.....*Flagman.*

Township No. 1 S. *Range No.* 4 W

SALT LAKE MERIDIAN,

UTAH.

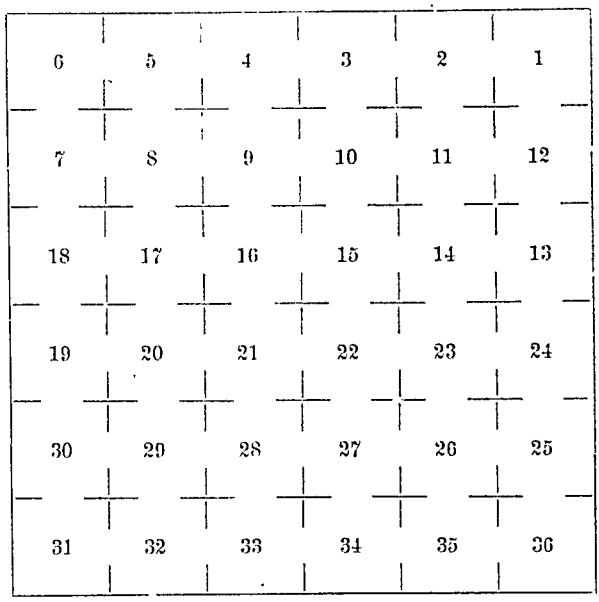

Field Notes

of the Survey of the

East and South Boundaries

of

Township No 1. South. Range No 4. W.

BLANK

PAGE

Exteriors. T. 1 S. R. 4 W.

East Boundary.

Survey commenced Sept. 18th with Stackpole Transit in good adjustment for level & collimation. Chain compared with & corrected by Standard.

From the Cor. to Tps. 1 & 2 S. Rs. 3 & 4 W. I run

North bet. secs. 31 & 36.

Var 16° 25' E

Chains	
20.00	Set a sandstone, 10 x 8 x 8 ins., marked on N. face "1/16" in mound of earth, 30 ins. diam. at base & 12 ins. high for 1/16 sec. cor.
40.00	Set a sandstone, 12 x 10 x 7 ins., marked on N. face "1/4" in mound of earth, 36 ins. diam. at base & 12 ins. high for quarter sec. cor.
60.00	Set a sandstone, 14 x 11 x 6 ins., marked on N. face "1/16" in mound of earth, 30 ins. diam. at base & 12 ins. high for 1/16 sec. cor.
80.00	Set a sandstone, 10 x 8 x 6 ins., marked on N. face "1111" & on E. face "11111" in mound of earth, 36 ins. diam. at base & 12 ins. high for Cor. to secs. 25, 30, 31 & 36.

Land gently rolling prairie.

Soil 1st rate

North bet. secs. 25 & 30

Var. 16° 25' E.

20.00	Set a sandstone, 13 x 12 x 4 ins., marked on N. face "1/16" in mound of earth, 30 ins. diam. at base & 12 ins. high for 1/16 sec. cor.
40.00	Set a sandstone 16 x 12 x 5 ins., marked on N. face "1/4" in mound of earth, 36 ins. diam. at base & 12 ins. high for quarter sec. cor.
60.00	Set a sandstone, 12 x 8 x 6 ins., marked on N. face "1/16" in mound of earth, 30 ins. diam. at base & 12 ins. high for 1/16 sec. cor.
80.00	Set a sandstone, 15 x 12 x 6 ins., marked on N. face "1111" & on E. face "11111" in mound of earth, 36 ins. diam. at base & 12 ins. high for Cor. to secs. 19, 24, 25 & 30.

Land gently rolling prairie. Soil 1st rate.

Exteriors T. 1. S. R. 4. W.

Chains	
	North bet secs. 19 & 24. Var 16° 25' E.
20.00	Set a sandstone, 11x10x6 ins. marked on W. face "16" in mound of earth, 30 ins. diam. at base & 12 ins. high for 16 sec. cor
40.00	Set a sandstone, 12x6x4 ins, marked on E. face "24" in mound of earth, 36 ins. diam. at base & 12 ins. high for quarter sec. cor.
60.00	Set a sandstone, 14x10x8 ins, marked on W. face "16" in mound of earth, 30 ins. diam. at base & 12 ins. high for 16 sec. cor.
80.00	Set a sandstone, 10x10x8 ins, marked on E. face "111111" & on N. face "111" in mound of earth, 36 ins. diam. at base & 12 ins. high for Cor. to secs. 16, 18, 19 & 24. Land rolling prairie Soil, 1st rate.
	North bet secs. 13 & 18. Var. 16° 25' W.
20.00	Set sandstone, 13x10x6 ins, marked on N. face "16" in mound of earth, 30 ins. diam. at base & 12 ins. high for 16 sec. cor.
40.00	Set a sandstone, 14x10x4 ins, marked on E. face "24" in mound of earth, 30 ins. diam. at base & 12 ins. high for quarter sec. cor.
60.00	Set a sandstone, 10x9x6 ins, marked on E. face "16" in mound of earth, 30 ins. diam. at base & 12 ins. high for 16 sec. cor.
77.00	Enter Cedar
80.00	Set a sandstone, 14x12x8 ins. marked on N. face "11" & on E. face "111111" in mound of earth 36 ins. diam. at base & 12 ins. high for Cor. to secs. 7, 12, 13 & 18. Land rolling prairie. Soil, 1st rate.
	North bet. secs. 7 & 12. Var. 16° 25' E.
20.00	Set a sandstone, 10x8x6 ins. marked on N. face "16" in mound of earth 30 ins. diam. at base & 12 ins. high for 16 sec. cor.
40.00	Set a sandstone 13x12x6 ins., marked on N.

Chains	
	face "1/4" in mound of earth, 36 ins. diam. at base & 12 ins. high for quarter sec. cor.
60.00	Set a sandstone, 14 x 12 x 7 ins., marked on N. face "1/16" in mound of earth, 30 ins. diam. at base & 12 ins. high for 1/16 sec. cor.
66.00	Descend
70.00	Bottom of ravine Course S. W.
80.00	Set a sandstone, 16 x 13 x 8 ins., marked on N. face "1" & on W. face "IIIIII" in mound of earth, 36 ins. diam. at base & 12 ins. high for Cor. to secs. 1, 6, 7 & 12 on ridge in thick cedar. Land rough and mountainous. Soil 2d. rate.
	North bet. secs. 1 & 6. Var. 16° 25' E.
10.00	Top of ridge.
16.00	Descend into wide & deep ravine, course S. W.
20.00	Set a sandstone, 12 x 10 x 3 ins. marked on N. face "1/16" in mound of earth, 30 ins. diam. at base & 12 ins. high for 1/16 sec. cor.
23.00	Foot of hill.
40.00	Set a sandstone, 16 x 12 x 10 ins., marked on N. face "1/4" in mound of earth, 36 ins. diam. at base & 12 ins. high for quarter sec. cor.
60.00	Set a sandstone, 16 x 12 x 10 ins. marked on N. face "1/16" in mound of earth, 30 ins. diam. at base & 12 ins. high for 1/16 sec. cor.
81.32	Intersect Uintah Principal Base at a point 9.63 chs. east of the Standard Cor. to Tps. 1 N., Rs. 3 & 4 W. which I establish by setting a sandstone 26 x 10 x 12 ins. marked on S. face C. C. IIIIII." & on E. & W. faces "IIIIII" in mound of stone, 36 ins. diam. at base & 12 ins. high for Closing cor. to Tp. 4 S. Rs. 3 & 4 W. from which A cedar tree 12 ins. diam. bears S. 48° 30' W. dist. 14 lks. A twin cedar tree 16 ins. diam. bears N. 66° W. dist. 17 lks. A cedar tree, 8 ins. diam. bears S. 51° W. dist. 11 lks. A cedar tree 9 ins. diam. bears N. 57° W. dist. 12 lks. Land rough & mountainous. Soil 2d. rate.

Exterior of T. 1 S. R. 4 W.

South Boundary

From the Cor. to Tps. 1 & 2 S., Rs. 3 & 4 W. I run West on a random line bet. said townships N. magnetic variation being 16° 40' E. I set temporary corners at each 20, 40, 60 & 80 chs. and find the township line to be 5 miles, 77 chs. & 70 lks. long & the falling to be 30 7 lks. N. of the Cor. on First Guide Meridian West, common to Tps. 1 & 2 S. Rs. 4 & 5 W. The correction for the true line will therefore be 51 lks. S per mile & its course N. 89° 38' E.

From the cor. to Tps. 1 & 2 S. Rs. 4 & 5 W. I run

Chains | N 89° 38' E. on a true line bet. secs. 6 & 31
Var. 16° 40' E.

12.00 Enter cedar grove.

17.70 Set a sandstone, 28 x 17 x 10 ins, marked on N. face "1/16" in mound of earth, 30 ins. diam at base & 12 ins. high for 1/16 sec. cor

20.00 Edge of cañon, course E. S. E.

37.70 Set a sandstone, 16 x 12 x 5 ins, marked on E. face "1/16" in mound of earth, 36 ins. diam. at base & 12 ins. high for quarter sec. cor. situated in bottom of cañon

50.00 Top of ridge separating two cañons

57.70 Set a sandstone, 18 x 9 x 6 ins, marked on N. face "1/16" in mound of earth, 30 ins. diam. at base & 12 ins. high for 1/16 sec. cor, at foot of ridge & in cañon.

67.00 Edge of cañon.

71.00 Team crossed.

77.70 Set a sandstone 17 x 10 x 5 ins, marked on N. face "11111" & on E. face "11111" in mound of earth 36 ins. diam at base & 12 ins. high for Cor to secs 5, 6, 31 & 32

Land very rough & mountainous.

Soil 2d. rate.

N. 89° 38' E. on a true line bet. secs. 5 & 32.
Var. 16° 40' E.

Explorations T. 1 S. R. 4 W.

Chains	
6.00	Enter cedars.
10.00	Descend.
14.00	Bottom of ravine. Course S. E.
20.00	Set a sandstone 15 x 12 x 8 ins, marked on E. face "1/16" in mound of earth, 30 ins. diam. at base & 12 ins high for 1/16 sec. cor. situated near edge of ravine among cedars.
28.00	Enter cedars.
36.00	Leave cedars.
40.00	Set a sandstone, 15 x 10 x 5 ins, marked on E. face "1/4" in mound of earth, 36 ins. diam at base x 12 ins high for quarter sec. cor.
45.00	Enter cedars and descend.
54.00	Bottom of ravine, course S. E.
55.00	Ascend steep bluff 150 ft. high.
59.00	Top of bluff.
60.00	Set a sandstone 18 x 10 x 4 ins, marked on E. face "1/16" in mound of earth, 30 ins. diam. at base & 12 ins. high for 1/16 sec. cor.
71.00	Leave cedars.
80.00	Set a sandstone 19 x 15 x 8 ins, marked on E. face "1111" & on N. face "11111" in mound of earth 36 ins. diam. at base & 12 ins. high for Cor. to secs. 4, 5, 32 & 33. in open sage land. Land very rough and mountainous. Soil 2d. rate.
	N. 89° 38' W. on a true line bet. secs. 4 & 33. Var. 16° 40' E.
17.00	Enter cedars
20.00	Set a sandstone. 16 x 10 x 7 ins, marked on E. face "1/16" in mound of earth, 30 ins. diam. at base x 12 ins. high for 1/16 sec. cor.
32.00	Descend into ravine Course S. E.
35.00	Bottom of ravine.
40.00	Set a sandstone. 14 x 12 x 4 ins, marked on E. face "1/4" in mound of earth, 36 ins. diam. at base & 12 ins. high for quarter sec. cor. on ridge. Descend from high bluff.
43.00	Foot of bluff.
60.00	Set a sandstone, 16 x 8 x 5 ins, marked on E. face "1/16" in mound of earth, 30 ins. diam. at

Exteriors T. 1 S. R. 4 W.

Chains	
	base & 12 ins. high for 1/16 sec. cor.
80.00	Set a sandstone 12 x 12 x 4 ins. marked on N. face "1/16" & on W. face "1/16" in mound of earth, 36 ins. diam. at base & 12 ins. high for Cor. to secs. 3, 4, 33 & 34
	Land very rough & mountainous.
	Soil 2d. rate.
	N 89° 38' E. on a true line bet. secs. 3 & 34
	Var. 16° 40' E.
20.00	Set a sandstone 13 x 10 x 7 ins, marked on W. face "1/16" in mound of earth, 30 ins. diam. at base & 12 ins. high for 1/16 sec. cor.
40.00	Set a sandstone 17 x 8 x 8 ins, marked on E. face "1/4" in mound of earth, 36 ins. diam. at base & 12 ins. high for quarter sec. cor.
60.00	Set a sandstone, 16 x 12 x 4 ins, marked on E. face "1/16" in mound of earth, 30 ins. diam. at base & 12 ins. high for 1/16 sec. cor.
80.00	Set a sandstone, 13 x 10 x 8 ins, marked on E. face "1" & on N. face "1/16" in mound of earth, 36 ins diam. at base & 12 ins. high for Cor. to secs. 2, 3, 34 & 35.
	Land level prairie.
	Soil, sandy – 2d. rate.
	N 89° 38' E. on a true line bet. secs. 2 & 35.
	Var. 16° 40' E.
8.00	Top of bluff over river.
18.00	Lake Fork, Course S. E.
20.00	Set a sandstone, 13 x 10 x 4 ins, marked on E. face "1/16" in mound of earth, 30 ins. diam. at base & 12 ins. high for 1/16 sec. cor.
34.00	Foot of bluff 250 ft. high.
40.00	Set a sandstone, 16 x 10 x 6 ins. marked on W. face "1/4" in mound of earth, 36 ins. diam. at base & 12 ins. high for quarter sec. cor. situated on top of bluff among cedars.
58.00	Leave Cedars.
60.00	Set a sandstone, 13 x 11 x 4 ins, marked on W. face "1/16" in mound of earth, 30 ins. diam. at base & 12 ins. high for 1/16 sec. cor.

Chains	
80.00	Set a sandstone, 17 x 18 x 8 ins, marked on E. face "1" & on N. face "IIIII" in mound of earth, 36 ins. diam. at base & 12 ins. high for Cor. to secs. 1, 2, 35 & 36. Land level. Soil, sandy, - 2d. rate.
	N. 89° 38' E. on a true line bet. secs. 1 & 36. Va. 16° 40' E.
20.00	Set a sandstone, 12 x 9 x 8 ins. marked on E. face "1/16" in mound of earth, 30 ins. diam. at base & 12 ins. high for 1/16 sec. cor.
40.00	Set a sandstone, 30 x 14 x 10 ins, marked on E. face "1/4" in mound of earth, 36 ins. diam. at base & 12 ins. high for quarter sec. cor.
60.00	Set a sandstone, 20 x 8 x 6 ins, marked on E. face "1/16" in mound of earth, 30 ins. diam. at base & 12 ins. high.
80.00	To the Cor. to Tps. 1 & 2 S., Rs. 3 & 4. W. Land level prairie covered with sage brush Soil. sandy. 2d. rate. Some grass. Sept. 19th 1882.

Township 1 S R. 4 W.
Uintah Special Mer.
Utah



Township 1 South Range 4 West of Uintah Meridian

Survey commenced Sept 21st 1882 with Stackpole Transit in good adjustment for collimation and level Chain compared with standard

---

Commenced at the corner to Secs. 1. 2. 35 & 36 on the South Bdy of Tp which is a sandstone 15 x 20 x 8 firmly set in the ground with one notch on E and six notches on N. face.

Chains From
North bet. Secs. 35 & 36. Var. 16° 30' E.

20 00 Set a sandstone 12 x 10 x 5 in marked "T6" on N. face in a mound of earth 3 ft. diam. at base & 2 ft. high for T6 Sec. Cor. Land undulating, sage brush & grass. Soil 1st rate.

40 00 Set a sandstone 10 x 10 x 6 in. marked "¼" on N. face in a mound of earth 3 ft. diam. at base & 2 ft. high for ¼ Sec. Cor. Land undulating. Sage brush & bunch grass Soil 1st rate.

60 00 Set a sandstone 15 x 15 x 8 in. marked "T6" on N. face in a mound of earth 3 ft. diam. at base & 2 ft. high for T6 Sec. Cor. Land undulating. Sage brush & bunch grass Soil 1st rate.

80 00 Set a sandstone 12 x 12 x 4 in. marked with 5 notches on the N face and one notch on the East face in a mound of earth 3 ft. diam. at base & 2 ft. high for the corner common to Secs 26. 25. 35 & 36 Land undulating, bunch grass & sage Soil 1st rate.

" East on a random line bet Secs. 25 & 36

Var 16° 30' E.

20 00 Set a temporary T6 Sec. Cor. Land undulating, bunch grass & sage Soil 1st rate

Township 1 South Range 4 West of Mentah Mer

Chains	
40 00	Set a temporary 1/4 Sec. Cor. Land undulating bunch grass & sage Soil 1st rate.
60 00	Set a temporary 1/16 Sec. Cor. Land undulating, bunch grass & sage Soil 1st rate.
79 90	Intersect the East Bdy of the Tp. 43 lks N. of the Cor. common to Secs. 25. 30. 31 & 36 From this corner I run N° 89° 42' W. on a true line bet. Secs. 25. & 36 with the same var.
19 98	Set a sandstone 13 x 13 x 5 in. marked "1/16" on W. face in a mound of earth 3 ft. diam. at base & 2 ft. high for 1/16 Sec. Cor.
39 95	Set a sandstone 20 x 16 x 8 in. marked "1/4" on W. face in a mound of earth 3 ft. diam. at base & 2 ft. high for 1/4 Sec. Cor.
59 92	Set a sandstone 12 x 10 x 6 in. marked "1/16" on W. face in a mound of earth 3 ft. diam. at base & 2 ft. high for 1/16 Sec. Cor.
79 90	To the Cor. to Secs 25. 26. 35 & 36. Land undulating. Good grazing. Soil 1st rate.
	North bet. Secs. 25 & 26 Var. 16° 30' E.
20 00	Set a sandstone 10 x 10 x 7 in. marked "1/16" on N. face in a mound of earth 3 ft. diam. at base & 2 ft. high for 1/16 Sec. Cor. Land undulating. Sage & good grass. Soil 1st rate.
40 00	Set a sandstone 10 x 10 x 8 in. marked "1/4" on N. face in a mound of earth 3 ft. diam. at base & 2 ft. high for 1/4 Sec. Cor. Land level. bunch grass & sage. Soil 1st rate.
60 00	Set a sandstone 14 x 12 x 12 in. marked "1/16" on N. face in mound of earth 3 ft. diam. at base & 2 ft. high for 1/16 Sec. Cor. Land undulating bunch grass. Soil 1st rate.
80 00	Set a sandstone 18 x 17 x 15 in. marked

Chains	
	with 4 notches on N face & 1 notch on E face in a mound of earth 3 ft. diam. at base & 2 ft. high for the Cor. Common to Secs 23. 24. 25 & 26
	Land undulating with good bunch grass
	Soil 1st rate.
	East on a random line bet. Secs. 24 & 25.
	Var. 16° 30' E
17 00	Foot of ridge Course N. N. W.
20 00	Set a temporary 1/16 Sec. Cor.
	Land undulating. Good grass
	Soil 1st rate.
40 00	Set a temporary 1/4 Sec. Cor.
	Land level. bunch grass & sage
	Soil 1st rate.
60 00	Set a temporary 1/16 Sec. Cor.
	Land level. bunch grass & sage
	Soil 1st rate
79 87	Intersect the East Bdy of the Tp. 53 lks foot of ridge
	N. of the Cor. common to Secs 19. 24. 25 & 30.
	From this corner I run
	N 89° 37' W. on a true line bet. Secs. 24 & 25 with the same var.
19 97	Set a sandstone 14 × 10 × 5 in. marked "1/16" on W. face in mound of earth 3 ft. diam. at base & 2 ft. high for 1/16 Sec. Cor.
39 93	Set a sandstone 16 × 10 × 8 in. marked "1/4" on W face in mound of earth 3 ft. diam. at base & 2 ft. high for 1/4 Sec. Cor.
59 90	Set a sandstone 20 × 10 × 5 in marked "1/16" on W. face in mound of earth 3 ft. diam. at base and 2 ft. high for 1/16 Sec. Cor.
79. 87	To the Cor. common to Secs 23. 24. 25 & 26
	Land level, with good bunch grass. Sage.
	Soil 1st rate.
	North bet Secs 23 & 24
	Var. 16° 30' E
20 00	Set a sandstone 15 × 12 × 4 in marked "1/16" on N face in a mound of earth 3 ft.

Township 1 South Range 4 West of Uintah Meria

Chains		
		diam at base & 2ft. high on slope of ridge to the North, for ¼ Sec. Cor. Land rough. bunch grass & sage. Soil 3rd. rate.
40	00	Set a sandstone 10 x 10 x 6 in. marked "¼" on N. face in mound of earth 3ft. diam. at base & 2ft. high for ¼ Sec. Cor. Land undulating. grass. Sage. Soil 1st. rate
60	00	Set a sandstone 12 x 10 x 5 in. marked "¼" on N. face in mound of earth 3ft. diam. at base & 2ft. high for ¼ Sec. Cor Land undulating. Good grass. Soil 1st. rate
80	00	Set a sandstone 18 x 10 x 5. in. marked with 3 notches on N. face & 1 notch on E. face in mound of earth 3ft. diam. at base & 2ft. high for Cor common to Secs 13. 14. 23. 24 Land undulating with fine grass. Soil 1st. rate.
		East on a random line bet. Secs. 13 & 24 Var 16° 30' E.
20	00	Set temporary ¼ Sec. Cor.: Land terraced slightly. grass & sage Soil 1st. rate.
40	00	Set temporary ¼ Sec. Cor. Land terraced, grass & sage Soil 1st. rate,
60	00	Set temporary ¼ Sec. Cor. Land level. good grass Soil 1st. rate
79	97	Intersected the East Bdy of Tp 33 chs N. of the Corner Common to Secs 13. 18. 19 & 24 From this corner I run N. 89° 46' W. on a true line bet. Secs 13 & 24 with the same. Var.
19	99	Set a sandstone 15 x 12 x 7 in. marked "¼" on W. face in mound of earth 3ft. diam. at base & 2ft. high for ¼ Sec. Cor.

Township 1 South Range 4 West of Uintah Meridian

Chains	
39 98	Set a sandstone 9 x 9 x 7 in. marked "¼" on N. face in mound of earth 3 ft. diam. at base & 2 ft. high for ¼ Sec. Cor.
59 98	Set a sandstone 12 x 7 x 7 in. marked "16" on N. face in mound of earth 3 ft. diam. at base & 2 ft. high for 16 Sec. Cor.
79 97	To the corner common to Secs 13. 14. 23 & 24 Land slightly terraced with good grass Soil 1st rate. Sept 21st 1882
	North bet Secs 13 & 14 Var 16° 30' E
20 00	Set a sandstone 14 x 12 x 10 in. marked "16" on N. face in mound of earth 3 ft. diam. at base & 2 ft. high for 16 Sec. Cor. Land undulating and sloping to bluffs on West. good grass. Soil 1st rate
40 00	Set a sandstone 9 x 9 x 7 in. marked "¼" on N. face in mound of earth 3 ft. diam. at base & 2 ft. high for ¼ Sec. Cor. Land level. with good grass. Soil 1st rate.
60 00	Set a sandstone 10 x 10 x 7 in. marked "16" on N. face in mound of earth 3 ft. diam. at base & 2 ft. high for 16 Sec. Cor. Land level with good grass. Soil 1st rate.
80 00	Set a sandstone 18 x 18 x 10 in. marked with 2 notches on the N. face & 1 notch on the E. face in mound of earth 3 ft. diam. at base & 2 ft. high for the Corner Common to Secs 11. 12. 13 & 14. Land level. Good grass. Some cedars Soil 1st rate.
	East on a random line bet. Secs 12 & 13 Var 16° 30' E.
	Through scattering cedars
20 00	Set a temporary 16 Sec. Cor. Land level. good grass. Soil 1st rate.

Township 1 South Range 4 West of Ninth Mer.

Chains		
40	00	Set temporary ¼ Sec. Cor. Land level. Grass Soil 1st rate
60	00	Set temporary ¼ Sec. Cor. Land level. Good grass Soil 1st rate
80	44	Intersect the East Bdy of Tp 2 Chs North of the corner common to Secs 7. 12. 13. 18 From this corner Prism N 89° 59' W on a true line bet. Secs 12 & 13 with the same var.
20	11	Set a sandstone 12 x 11 x 6 in. marked "¼" on W. face in mound of earth 3 ft. diam. at base & 2 ft. high for ¼ Sec. Cor.
40	22	Set a sandstone 10 x 10 x 8 in. marked "¼" on W. face in mound of earth 3 ft. diam. at base & 2 ft. high for ¼ Sec. Cor.
60	33	Set a sandstone 16 x 10 x 8 in. marked "¼" on W. face in mound of earth 3 ft. diam. at base & 2 ft. high for ¼ Sec. Cor.
80	44	The corner common to Secs. 11. 12. 13 & 14 Land level pine & cedars. Good grass. Soil 1st rate.

North bet. Secs 11 & 12

Var 16° 30' E

20	00	Set a sandstone 12 x 11 x 10 in. marked "¼" on N. face in a mound of earth 3 ft. diam. at base & 2 ft. high for ¼ Sec. Cor. Land undulating. Sage brush bunch grass Soil 1st Rate
40	00	Set a sandstone 12 x 8 x 7 in. marked "¼" on N. face in a mound of earth 3 ft. diam. at base & 2 ft. high for ¼ Sec. Cor. Land undulating & gradually rising Good grass, Sage brush.
60	00	Set a sandstone 13 x 8 x 6 in. marked "¼" on N. face in a mound of earth 3 ft. diam. at base & 2 ft. high for ¼ Sec. Cor. Land sloping Westward. Grass & Sage Soil 1st Rate

Township 1 South Range 4 West of Uintah Merid.

Chains	
80 00	Set a sandstone 14 × 11 × 8 ins. marked with one notch on North face and one notch on East face in a mound of earth 3 ft. diam. at base and 2 ft. high for the corner common to Secs 1. 2. 11 & 12
	Land undulating with a general slope to the West. Bunch grass
	Soil 1st rate.
	East on a random line between Secs 1 & 12.
	Var 16° 30' E.
20 00	Set a temporary 1/16 Sec. Cor
	Land undulating sloping West
	Good grass.
	Soil 1st rate.
	Thence over gradual ascent to
40 00	Set a temporary 1/4 Sec. Cor
	Land undulating sloping West. Good grass
	Soil 1st rate
60 00	Set a temporary 1/16 Sec. Cor.
	Land rolling sloping West, Good grass
	Soil 1st rate
80 12	Intersect the East Boundary of Sp 21 links South of the Corner common to Secs 1. 6. 7 & 12
	From this corner Prim
	S 89° 51' W. on a true line bet Secs 1 & 12 with the same var.
20 03	Set a sandstone 12 × 11 × 9 ins. marked on W. face in a mound of earth 3 ft. diam. at base & 2 ft. high for 1/16 Sec. Cor
40 06	Set a sandstone 9 × 9 × 8 ins. marked "1/4" on W. face in a mound of earth 3 ft. diam. at base & 2 ft. high for 1/4 Sec. Cor
60 09	Set a sandstone 13 × 10 × 8 ins. marked "1/16" on W. face in a mound of earth 3 ft. diam. at base & 2 ft. high for 1/16 Sec. Cor
80 12	To the corner common to Secs 1. 2. 11 & 12
	Land undulating with good grass

Townships 1 South Ranges 4 West of Uintah Meri

Soil 1st rate

North on a true line between Secs 1 & 2

Var 16° 30' E.

20 00 Set a sandstone 13 x 11 x 7 ins. marked "1/16" on N. face in a mound of earth 3 ft. diam. at base 2 ft. high for 1/16 Sec. Cor

40 00 Set a sandstone 15 x 9 x 8 ins. marked "1/4" on N. face in a mound of earth 3 ft. diam. at base & 2 ft. high for 1/4 Sec. Cor

60 00 Set a sandstone 12 x 7 x 6 ins. marked "1/16" on N. face in a mound of earth 3 ft. diam at base & 2 ft. high for 1/16 Sec. Cor

80 44 Intersect the Uintah Principal Base at a point — 97 6/10 Lks East of the corner common to Secs 35 & 36 previously established and set a sandstone 10 x 10 x 6 ins. marked on South face "CC" IIIIII" and on East face "I" and on West face "IIIII" for closing corner to Secs. 1 & 2 in a mound of earth 3 ft. diam. at base & 2 ft. high. Monument situated on gentle slope to South.

Land rough mountainous; broken by deep ravines with a general Course to the E. S. E. Thickly covered with cedars

Soil 2nd & 3rd rate Sept 22. 1882

Commenced at the corner to Secs 2. 3. 34 & 35 on the South Boundary of the Township which is a sandstone firmly set in the ground with 2 notches on E. face & 6 notches on N. face From which corner Pinon

North bet Secs 34 & 35

Var 16° 30' E.

Over bluffs of Lake Fork & descend to

16 00 Steep bluffs of Lake Fork into valley

20 00 Set a sandstone 15 x 8 x 8 ins. marked

Township 1 South Range 4 West of Uintah Meridian

Chains	
	"1/16" on N. face in mound of earth 3 ft. diam. at base & 2 ft. high for 1/16 Sec. Cor.
26 00	Right bank of Lake Fork Course S. S. E. 65 links wide, thick underbrush. Soil 1st rate
	Through dense underbrush in valley
40 00	Set a cottonwood post 4 ft. long by 3 in. sq. marked on N face 1/4, built mound of earth with pits for 1/4 Sec. Cor.
60 00	Set a stone 18 x 12 x 5 in. marked "1/16" on N. face in mound of earth 3 ft. diam. at base & 2 ft. high situated in valley for 1/16 Sec. Cor
	Through heavy underbrush. Soil 1st rate.
68. 00	Ascending & riding along bluffs of river
80 00	Impossible to set this Corner owing to the precipitous character of the bluffs
	Set a sandstone 16 x 10 x 4 ins 2 chs W. of corner post marked "W. C." in mound of stone 3 ft. diam at base & 1 ft. high
	Land rough & broken
	Soil 1st & 3rd rate

	East on a random line bet. Secs 26 & 35
	Var 16° 30' E
	Ascend steep bluffs from valley
4 00	Top of bluffs & on table land
20 00	Set temporary 1/16 Sec. Cor.
	Land rough & mountainous.
	Soil 1st & 3rd rate
40 00	Set temporary 1/4 Sec. Cor.
	Land undulating sage brush & bunch grass
	Soil 1st rate
60 00	Set temporary 1/16 Sec. Cor.
	Land undulating. Sage brush & grass
	Soil 1st rate
79 96	Intersect the N & S. line 37 links North
"	of Corner to Secs 25, 26, 35 & 36
	From this corner Chain
	N 89° 44' W on a true line bet. Secs 26 & 35. with the same var.
19. 99	Set a sandstone 8 x 8 x 8 in. marked "1/16" on W. face in mound of earth 2 ft. diam.

Township 1 South Range 4 West of Uintah Mer

Chains	
	at base 1 2ft. high for 1/16 Sec. Cor.
39 98	Set a sandstone 10 x 10 x 6 in. marked "1/4" on N. face in mound of earth 3ft. diam. at base & 2ft. high for 1/4 Sec. Cor.
59 97	Set a sandstone 15 x 12 x 6 in. marked "1/16" on N. face in mound of earth 3ft. diam. at base 1 2ft. high for 1/16 Sec. Cor.
79 96	To the Cor to Secs. 26. 27, 34 & 35 Land rough & broken. Soil 1st & 2nd rate
	North bet. Secs. 26 & 27. Var 16° 30' E.
	Along ridding of steep & precipitous bluffs
20 00 W. C	At 24 Links East of 1/16 Corner put in a stone marked "W. C" Rise 18 x 14 x 2 in. situated on edge of mesa it being impossible to erect a monument at the Corner. Land rough & mountainous
	Soil 3rd rate. Heavy bluffs abt 300 ft. high
	Ascend to bluffs & along edge to
40 00	Set a sandstone. 15 x 12 x 6 in marked "1/4" on N. face in a mound of earth 3ft. diam. at base & 2ft. high for 1/4 Sec. Cor.
60 00	Set a sandstone 8 x 8 x 8 in. marked "1/16" on N. face in a mound of earth 3ft. diam. at base & 2ft. high for 1/16 Sec. Cor. Land undulating, grass & sage brush Soil 1st rate
81 00	Set a sandstone 12 x 8 x 6 in. marked with 4 notches on the N. face & 2 notches on E face in a mound of earth 3ft. diam at base & 2ft. high for Corner common to Secs 22. 23. 26 & 27. Soil 2nd rate Land rough & mountainous Soil 1st & 3rd rate.
	East on a random line bet. Secs 23 & 26 Var 16° 30' E.
20 00	Set Temporary 1/4 Sec. Cor. Land undulating. Grass.

Township 1 South Range 4 West of Uintah Meridian.

Chains	
	Soil 1st rate
40 00	Set temporary ¼ Sec. Cor.
	Land undulating. Good grass. some sage
	Soil 1st rate.
60 00	Set temporary ¼ Sec. Cor.
	Land undulating. Good grass. some sage
	Soil 1st rate
79 00	Foot of ridge Course North
79.98	Intersect the N & S. line 16 lks. South
	of Corner to Secs 23, 24. 25. 26
	From this corner Run
	S 89° 53' W on a true line bet Secs 23 &
	26 with the same var.
20 00	Set a sandstone 14 x 10 x 6 in. marked
	"¼" on W face in mound of earth 3 ft.
	diam at base & 2 ft. high for ¼ Sec. Cor
39.97	Set a sandstone 15 x 10 x 8 in. marked
	"¼" on W. face in mound of earth 3 ft.
	diam. at base & 2 ft high for ¼ Sec. Cor.
59 98	Set a sandstone 24 x 20 x 8 in marked
	"¼" on W. face in mound of earth 3 ft.
	diam at base & 2 ft high for ¼ Sec. Cor
79 98	To the Corner to Secs 22. 23. 26 & 27
	Land undulating with good grass
	Soil 1st rate.

North bet. Secs. 22 & 23

Var 16° 30' E

20 00	Set a sandstone 14 x 13 x 10 in. marked
	"¼" on N. face in mound of earth 3 ft.
	diam at base & 2 ft. high for ¼ Sec. Cor
	Land undulating
	Soil 1st rate
40 00	Set a sandstone 18 x 12 x 8 in. marked
	"¼" on N. face in mound of earth 3 ft.
	diam. at base & 2 ft. high for ¼ Sec. Cor.
	Land gradually rising to West. Fine grass
	Soil 1st rate.
60 00	Set a sandstone 14 x 10 x 4 in. marked
	"¼" on N. face in mound of earth 3 ft
	diam. at base & 2 ft. high for ¼ Sec. Cor.

Township 1. South Range 4 West of Uintah Me

Chains	
	Land sloping to West. Good grass Soil 1st rate
80 00	Set a sandstone 16 x 10 x 5 in. marked with 3 notches on the N. face and 2 notches on the East face in mound of earth 3 ft. diam at base 2 ft high. for the Corner to Secs 14. 15. 22 & 23
	Land undulating. Fine pasturage Soil 1st rate
	East on a random line bet. Secs. 14 & 23
	Var 16° 30' E.
20 00	Set temprary 1/4 Sec. Cor.
	Land slightly terraced with gradual ascent. Fine grass & scattering sage Soil 1st rate.
40 00	Set temprary 1/4 Sec. Cor.
	Land gently rising, fine grass Soil 1st rate.
60 00	Set temprary 1/4 Sec. Cor.
	Gradually ascending. Good pasturage Soil 1st rate.
80 04	Intersect the N & S. line 31 lks North of Cor. to Secs 13. 14. 23. & 24.
	From this corner I run
	N 89° 47' W on a true line bet. Secs 14 & 23 with the same var.
20 01	Set a sandstone 14 x 8 x 6 in marked "1/4" on W. face in mound of earth 3 ft. diam. at base & 2 ft. high for 1/4 Sec. Cor.
40 02	Set a sandstone 14 x 8 x 5 in marked on W. face "1/4" in mound of earth 3 ft. diam at base & 2 ft high for 1/4 Sec. Cor.
60 03	Set a sandstone 12 x 8 x 6 in. marked on W. face "1/4" in mound of earth 3 ft. diam. at base & 2 ft. high for 1/4 Sec. Cor
80 04	To the Cor. to Secs 14. 15. 22. 23
	Land terraced and gradually slope to the West with fine grass Soil 1st rate
	Sept 23 1882

Township 1 South Range 4 West of Uintah Meridian

Chains		
		North bet Secs 14 & 15
		Var 16° 30' E
20	00	Set a sandstone 15 x 12 x 6 in. marked "¼" on N. face in mound of earth 3 ft. diam at base & 2 ft. high for ¼ Sec Cor Land rolling with fine pasturage Soil 1st rate
40	00	Set a sandstone 16 x 12 x 8 in marked "¼" on N. face in mound of earth 3 ft. diam at base & 2 ft. high for ¼ Sec. Cor Land undulating, Good grass Soil 1st rate.
60	00	Set a sandstone 13 x 13 x 4 in. marked "¼" on N. face in mound of earth 3 ft. diam. at base & 2 ft. high for ¼ Sec. Cor. Land rolling. with Good grass. Soil 1st rate.
80	00	Set a sandstone 18 x 12 x 4 in. marked with 2 notches on the N. face & 2 notches on the E. face in mound of earth 3 ft. diam. at base & 2 ft. high for the Cor. common to Secs 10, 11, 14, 15 Land undulating with excellent grass. Soil 1st rate
		East on a random line bet Secs 11 & 14.
		Var 16° 30' E
20	00	Set temporary ¼ Sec. Cor. Land Level, scattering cedars, bunch grass Soil 1st & 2nd rate
40	00	Set temporary ¼ Sec. Cor. Land Level, scattering cedars, good grass Soil 1st & 2nd rate
60	00	Set temporary ¼ Sec. Cor. Land Level, scattering cedars, good grass Soil 1st & 2nd rate
80	40	Intersect the S.T.G. Line 14 links South of Cor to Secs. 11, 12, 13 & 14. From this corner Pine S 89° 54' W. on a true line bet Secs

Township 1 South Range 4 West of Uintah Me.

Chains	
	11 & 14 with the same bar.
20 10	Set a sandstone 20 x 18 x 8 in. marked "1/16" on W. face in mound of earth 3 ft. diam. at base & 2 ft. high for 1/16 Sec. Cor.
40 20	Set a sandstone 16 x 10 x 6 in. marked "1/4" on W. face in mound of earth 3 ft. diam. at base & 2 ft. high for 1/4 Sec. Cor
60 30	Set a sandstone 14 x 12 x 6 in. marked "1/16" on W. face in mound of earth 3 ft. diam. at base & 2 ft. high for 1/16 Sec. Cor
80 40	To the corner to Secs 10. 11. 14 & 15. Land level. Scattering cedars. Good pasturage Soil 1st rate

North bet. Secs. 10 & 11

Var. 16° 30' E.

20 00	Set a sandstone 14 x 10 x 8 in. marked "1/16" on N. face in mound of earth 3 ft. diam. at base & 2 ft. high for 1/16 Sec. Cor. Land undulating. Good grass & some sage Soil 1st rate
40 00	Set a sandstone 15 x 10 x 6 in. marked "1/4" on N face in mound of earth 3 ft. diam at base & 2 ft. high for 1/4 Sec. Cor. Land undulating. Some sage & good grass Soil 1st rate
60 00	Set a sandstone 12 x 10 x 5 in. marked "1/16" on N face in mound of earth 3 ft. diam. at base & 2 ft. high for 1/16 Sec. Cor Land sloping to the West, undulating. Scattering sage. Good grass Soil 1st rate
80 00	Set a sandstone 14 x 8 x 7 in. marked with 1 notch on N. face & 2 notches on the S. face, in a mound of earth 3 ft. diam at base & 2 ft. high for the corner to Secs 2. 3. 10 & 11 Land generally undulating with a gentle decline to the West. Scattering sage. Good grass Soil 1st rate

Township 1 South Range 4 West of Uintah Merid.

Chains	
	East on a random line bet. Secs 2 & 11
	Var 16° 30' E.
20 00	Set a temporary 1/16 Sec. Cor
	Land undulating with good grazing
	Soil 1st rate
40 00	Set a temporary 1/4 Sec. Cor
	Land rolling with good grass
	Soil 1st rate
60 00	Set a temporary 1/16 Sec. Cor
	Land rolling with good grass
	Soil 1st rate
80 16	Intersect the N & S. line 12 links South of Corner to Secs. 1. 2. 11 & 12
	From this corner Run
	S 89° 55' W. on a true line bet Secs 2 & 11 with the same var.
20 04	Set a sandstone 20 × 12 × 6 ins. marked "1/16" on W. face in a mound of earth 3 ft diam. at base & 2 ft. high for 1/16 Sec. Cor
40 08	Set a sandstone 18 × 13 × 8 ins. marked "1/4" on W. face in a mound of earth 3 ft. diam. at base & 2 ft. high for 1/4 Sec. Cor
60 12	Set a sandstone 12 × 10 × 6 ins. marked "1/16" on W. face in a mound of earth 3 ft diam at base & 2 ft. high for 1/16 Sec. Cor
80 16	To the Corner common to Secs 2. 3. 10 & 11
	Land undulating with good grazing
	Soil 1st rate.
	North on a true line bet. Secs 2 & 3
	Var 16° 30' E.
20 00	Set a sandstone 15 × 13 × 11 ins marked "1/16" on N. face in a mound of earth 3 ft diam. at base & 2 ft. high for 1/16 Sec. Cor
	Land undulating with cedar groves
	Soil 1st rate.
40 00	Set a sandstone 10 × 10 × 7 ins. marked "1/4" on W. face in a mound of earth 3 ft diam. at base & 2 ft. high for 1/4 Sec. Cor

Township 1 South Range 4 West of Uintah M.

Chains	
	Land undulating & scattering cedars Soil 1st rate
60 00	Set a sandstone 12x10x10 ins. marked "¼" on N. face in a mound of earth 3ft. diam. at base & 2ft. high for ¼ Sec. Cor Land undulating. Cedar glades. Soil 1st & 2nd rate
80 32	Surveyor at the Uintah Principal base at a point 968 links East of the corner common to Secs 34 and 35 previously established and set a sandstone 13x10x8 ins. marked on South face "C C" "IIIIII" and on E. face "II" and N face "IIII" for closing corner to Secs 2 & 3 in a mound of earth 3ft. diam. at base and 2ft. high. Monument situated on slope to the South & thick cedar glades Land undulating & covered with scattering cedars. Bunch grass Soil 1st & 2nd rate. Sept 25. 1882

From the corner to Secs. 3.4.33 & 34 on the South Bdy of Tp. which is a sandstone firmly set in the ground with 3 notches on the E face & 6 notches on the N. face

From

North bet Secs 33 & 34

Var 16° 30' E.

20 00	Set a sandstone 15x9x9 ins. marked "¼" on N. face in mound of earth 3ft. diam. at base & 2ft. high for ¼ Sec. Cor Land Level. Sandy Soil 2nd rate
40 00	Set a sandstone 17x11x4 ins. marked "¼" on N. face in a mound of earth 3ft. diam. at base & 2ft. high for ¼ Sec. Cor Land open prairie Soil 2nd rate
60 00	Set a sandstone 15x10x5 ins. marked "¼" on N. face in a mound of earth 3ft. diam. at base & 2ft. high for ¼ Sec. Cor

Township 1. South Range 4 West of Uintah Meridian

Chains	
	Land Level prairie Soil 2nd rate
80 00	Set a sandstone 18 x 14 x 10 in. marked Mtk 5 notches on the N. face & 3 notches on the East face in a mound of earth 3 ft. diam. at base & 2 ft. high for the Cor. common to Secs 27, 28, 33 & 34
	Land Level prairie Soil 2nd class
	East on a random line bet. Secs 27 & 34 Var 16° 20' E
20 00	Set temporary 1/4 Sec. Cor
	Land Level prairie Soil 2nd rate
22 00	Top of first bench 150 ft. high
29 50	Top of second bench 150 ft. high
36 00	Bottom and in valley of Lake Fork
40 00	Set temporary 1/4 Sec. Cor.
	Land very precipitous & broken in descent
60 00	Set temporary 1/4 Sec. Cor.
	Through dense undergrowth. Soil 1st rate
72 00	Lake Fork width 70 lks Course S. W.
78 00	Foot of bluffs Course S. W. about 350 ft.
80 36	Intersected the N. & S. line 28 lks North of Corner to Secs 26, 27, 34 & 35 From which point Pine N 89° 48' W on a true line bet Secs 27 & 34 with the proper Cor.
20 09	Set a sandstone 18 x 10 x 6 in. marked "1/4" on W. face in mound of earth 3 ft. diam. at base & 2 ft. high for 1/4 Sec. Cor
40 18	Set a sandstone 15 x 11 x 7 in. marked "1/4" on W. face in mound of earth 3 ft. diam. at base & 2 ft. high for 1/4 Sec. Cor
60 27	Set a sandstone 16 x 13 x 8 in. marked "1/4" on W. face in mound of earth 3 ft. diam. at base & 2 ft. high for 1/4 Sec. Cor
80 36	To the Cor to Secs 27, 28, 33 & 34 Land Rough mountainous Soil 1st & 2nd rate

Chains	
	North bet. Secs. 27 & 28
	Var 16° 40' E
20 00	Set a sandstone: 14 x 11 x 4 in. marked 1/16 on N. face in a mound of earth 3 ft. diam. at base & 2 ft. high for 1/16 Sec. Cor.
	Land level prairie. Soil 2nd rate
40 00	Set a sandstone 14 x 11 x 6 in. marked "1/4" on N. face in a mound of earth 3 ft. diam. at base & 2 ft. high for 1/4 Sec. Cor.
	Land level prairie. Soil 2nd rate
60 00	Set a sandstone 14 x 10 x 6 in. marked "1/16" on N. face in a mound of earth 3 ft. diam. at base & 2 ft. high for 1/16 Sec. Cor.
	Land level prairie. Soil 2nd rate
80 00	Set a sandstone 13 x 11 x 8 in. marked on N. face with 4 notches and 3 notches on the E. face in mound of earth 3 ft. diam. at base & 2 ft. high for the Cor. to Secs 21. 22. 27 & 28.
	Land level prairie.
	Soil 2nd rate.
	East on a random line bet. Secs 22 & 27
	Var 16° 30' E
8 00	Top of bluffs to River 175 ft. high. Descend
20 00	Set temporary 1/16 Sec. Cor.
	Land rough & mountainous. Soil 3d rate
29 00	Right bank of Lake Fork Course S. E. 75 lks wide
	Land level, dense underbrush. Soil 1st rate
40 00	Falls in bed of Creek which is over flowed during high water season as indicated by the drifted timber & debris
	Set temporary 1/4 Sec. Cor.
42 70	Ascend perpendicular bluff, edge of mesa
60 00	Set temporary 1/16 Sec. Cor.
	Land rough & mountainous. Soil 3d rate
80 32	Land rolling, sloping west. Soil 2nd rate
	Intersect the N. & S. line 45 links North of Cor. to Secs. 22. 23. 26 & 27
	From this corner Prun

Township 1 South. Range 4 West of Uintah Merid.

Chains		
		N 89° 39' W. on a true line bet. Secs 22 & 27 with the same var.
20	08	Set a sandstone 12 x 11 x 10 in. marked ¼ on W. face in mound of earth 3 ft. diam. at base & 2 ft. high for ¼ Sec. Cor.
37	38	The corner point being in bed of river
W. C		Set a sandstone 15 x 12 x 5 in. marked "W. C" on West face on mound of earth 2 ft diam. at base & 2 ft. high on edge of bluffs about 350 ft. above valley for witness cor to ¼ Sec. Cor
60	24	Set a sandstone 12 x 10 x 8 in. marked "¼" on W. face on a mound of earth 3 ft. diam at base & 2 ft. high for ¼ Sec. Cor
80	32	To the corner to Secs 21. 22. 27 & 28.
		Land mountainous. Brough:
		Soil 1st & 2nd rate:
		North bet. Secs 21. & 22
		Var 16° 40' E
10	00	Descending bluffs into valley and at
12	00	Foot of bluffs. about 175 ft.
		Thence through thick underbrush &
20	00	Set a sandstone 16 x 12 x 12 in. marked "¼" on W. face on a mound of earth 3 ft. diam. at base & 2 ft. high for ¼ Sec. Cor
		Land mountainous & thick underbrush
		Soil 1st & 3rd rate
26	00	Lake Fork width 60 lks, Course S. E.
40	00	Set a sandstone 16 x 15 x 8 in marked "¼" on W. face on mound of earth 3 ft. diam at base & 2 ft. high for ¼ Sec. Cor.
		Land level through dense underbrush.
		Soil 1st rate
		Thence in valley through underbrush to
60	00	Set a sandstone 18 x 12 x 8 in. marked "¼" on N. face in mound of earth 3 ft. diam. at base & 2 ft. high for ¼ Sec. Cor.
		Soil 1st rate.
		N. and to bluffs
80	00	Set a sandstone 24 x 20 x 10 in. marked with 3 notches on N. face & 3 notches

Township 1. South. Range 4 West of Uintah M.

Chains	
	on E face in large stone monument for cor to Secs. 15. 16. 21 & 22 Land rough & mountainous Soil 1st & 3d rate.
	East on a random line bet. Secs 15 & 22. Var 16° 30' E.
20 00	Set temporary to Sec. Cor. Gradual ascent Land slightly timbered. Good grass Soil 1st rate
40 00	Set temporary to Sec. Cor. Land slightly timbered, good grass. Soil 1st rate
60 00	Set temporary to Sec. Cor. Land slightly timbered, Good grass. Soil 1st rate.
80 10	Gradual ascent, Good grass. Soil 1st rate Intersect the N & S. line 21 links South of Corner to Secs 14. 15. 22. & 23. From this corner Prem S 89° 51' W on a true line. bet. Secs 15 & 22. with the same var.
2 00 42	Set a pen stone 16 x 10 x 5 in. marked "16" on W. face in a mound of earth 3 ft. diam. at base & 2 ft. high for to Sec. Cor.
111 03	Set a sandstone 15 x 8 x 5 in. marked "4" on W. face in a mound of earth 3 ft. diam. at base & 2 ft. high for to Sec. Cor.
60 08	Set a sandstone 12 x 10 x 6 in. marked "16" on W. face in a mound of earth 3 ft. diam. at base & 2 ft. high for to Sec. Cor.
80 10	To the cor. to Secs 15. 16. 21. & 22. Land gradual ascent slightly timbered with sage brush, Good grass. Soil 1st rate. Sept 26th 1882.
	North bet Secs. 15 & 16 Var 16° 30' E.
20 00	Set a sandstone 14 x 12 x 6 in. marked "16" on N. face in a mound of earth 3 ft. diam. at base & 2 ft. high for to Sec. Cor. Land. Rough sage and grassy country

Township 1. South Range 4 West of Uintah Meid

Chains	
	Soil 1st rate.
27. 00	Ascend small terrace
40 00	Set a sandstone 15 x 12 x 5 in. marked "¼" on N. face in mound of earth 3 ft. diam. at base & 2 ft. high for ¼ Sec. Cor. Sage brush. Good grass. Soil 1st rate
60 00	Set a sandstone 16 x 14 x 8 in. marked "¼" on N. face in mound of earth 3 ft diam. at base & 2 ft. high for ¼ Sec. Cor. Land level, Good grass. Soil 1st rate.
80. 00	Land level. Good grass Soil 1st rate. Set a sandstone 18 x 16 x 8 in. marked with 2 notches on N. face & 3 notches on E. face in mound of earth 3 ft. diam. at base & 2 ft. high for corner common to Secs 9. 10. 15. & 16 Land generally level. Good grazing Soil 1st rate.
	East on a random line bet. Secs 10 & 15
	Var 16° 30' E.
20 00	Set a temporary ¼ Sec. Cor. Land level, Good grass. Soil 1st rate
40 00	Set a temporary ¼ Sec. Cor. Land level, Good grass. Soil 1st rate
60 00	Set a temporary ¼ Sec. Cor. Land level, Good grass. Soil 1st rate
80 36	Land level. Good grass. Soil 1st rate. Intersects the N. & S. line 37 lks. West of Cor. to Secs 10. 11. 14 & 15. From this corner I run N 89° 44' W. on a true line bet Secs. 10 & 15 with the same var.
20 09	Set a sandstone 20 x 10 x 4 in. marked "¼" on N. face in a mound of earth 3 ft. diam. at base & 2 ft. high for ¼ Sec. Cor.
40 18	Set a sandstone 8 x 8 x 8 in. marked "¼" on N. face in a mound of earth 3 ft. diam. at base & 2 ft. high for ¼ Sec. Cor
60 27	Set a sandstone 20 x 18 x 6 in. marked "¼" on N. face in a mound of earth 3 ft

Township 1. South Range 4. West of Uintah Mer.

Chains	
80	36 diam at base 2 ft. high for 16 Sec. Cor To the Corner to Secs 9. 10. 15 & 16 Land level. Good pasturage. Soil 1st rate.

North bet- Secs 9 & 10

Var. 16° 30' E

20	00 Set a sandstone 12 x 8 x 6 in. marked "16" on N. face in mound of earth 3 ft. diam. at base & 2 ft. high for 16 Sec. Cor Land Rolling. Sage & good grass. Soil 1st rate
40	00 Set a sandstone 15 x 12 x 4 in. marked "¼" on N. face in mound of earth 3 ft. diam at base & 2 ft high for ¼ Sec. Cor. Land undulating Sage brush & good grass Soil 1st rate.
60	00 Set a sandstone 10 x 10 x 10 in. marked "16" on N. face in mound of earth 3 ft. diam. at base & 2 ft. high for 16 Sec. Cor. Land undulating. Sage brush & good grass Soil 1st rate
80	00 Land rolling. Sage brush & grass. Soil 1st rate Set a sandstone 17 x 15 x 12 in. marked on N face with 1 Notch & 3 notches on the East face & built around it a large stone monument for Cor. to Secs 3. 4. 9. & 10 Land undulating with scattering sage brush. Good grass. Soil 1st rate.

East on a random line bet Secs 3 & 10

Var 16° 30' E

20	00 Set a temporary 16 Sec. Cor. Land undulating. Good grass. Soil 1st rate
40	00 Set a temporary ¼ Sec. Cor Land undulating. Good grass. Soil 1st rate
60	00 Set a temporary 16 Sec. Cor. Land undulating. Good grass. Soil 1st rate
80	28 Land undulating. Good grass. Soil 1st rate. Intersect the N. & S. line 17 lks South.

Township 1 South Range 4 West of Uintah Meridian

Chains	
	of corner to Secs 2. 3. 10 & 11
	From this corner Basis
	S 89° 53' W. on a true line bet Secs
	3 & 10 with the same var.
20 00	Set a sandstone 8 x 8 x 8 ins. marked
	"¼ 16" on W. face in a mound of earth 3 ft.
	diam at base & 2 ft. high for ¼ 16 Sec. Cor
40 14	Set a sandstone 11 x 9 x 7 ins. marked
	"¼" on W. face in a mound of earth 3 ft.
	diam. at base & 2 ft. high for ¼ Sec. Cor.
60 21	Set a sandstone 10 x 8 x 8 ins. marked
	"16" on W. face in a mound of earth 3 ft.
	diam. at base & 2 ft. high for 16 Sec. Cor.
80 28	To the corner to Secs 3. 4. 9 & 10.
	Land undulating. Good pasturage
	Soil 1st rate.

	North on a true line bet Secs
	3 & 4
	Var 16° 30' E
20 00	Set a sandstone 11 x 10 x 8 ins. marked
	"¼ 16" on N. face in a mound of earth 3 ft
	diam. at base & 2 ft. high for 16 Sec. Cor
	Land undulating. Cedars
	Soil 2nd rate
40 00	Set a sandstone 12 x 8 x 5 ins. marked
	"¼" on N. face in a mound of earth 3 ft.
	diam. at base & 2 ft. high for ¼ Sec. Cor
	Land undulating. Cedars.
	Soil 2nd rate
60 00	Set a sandstone 18 x 10 x 3 ins marked
	"16" on N. face in a mound of earth 3 ft
	diam at base & 2 ft. high for 16 Sec. Cor
	Land undulating, Cedar glades
	Soil 2nd rate
80 56	Intersect the Uintah Principal Base
	at a point 1000 lks. East of the corner
	common to Secs 33 & 34 previously es-
	tablished and set a sandstone 10 x 8 x 6
	ins. marked on S. face "C. C. IIIIII" &
	on E face "III" & on W. face "III" for
	closing corner to Secs 3 & 4 in a mound

Chains	
	of earth 3 ft. diam. at base & 2 ft. high Land sloping to South & West & covered by scattering cedars. Soil 2nd rate. Sept 27th 1882
	Commenced at the corner to Sections 4. 5. 32. & 33 on the South Boly of the Pk., which is a sandstone firmly set in the ground with 4 notches on the E. face and 6 notches on the N. face From which corner Pinon North bet. Secs. 32 & 33 Var 16° 30' E
20 00	Set a sandstone 12 x 8 x 6 ins. marked "¼" on N. face in a mound of earth 3 ft. diam. at base & 2 ft. high for ¼ Sec. Cor Land rolling, Scattering cedars. Soil 3rd rate
40 00	Set a sandstone 20 x 8 x 4 ins. marked "¼" on N. face in a mound of earth 3 ft. diam. at base & 2 ft. high for ¼ Sec. Cor Land rolling. Soil 2nd " rate.
43 00	Descend to level, thence ft
50 00	High ridge Course N & S
60 00	Set a sandstone 15 x 8 x 7 ins. marked "¼" on N. face in a mound of earth 3 ft. diam. at base & 2 ft. high for ¼ Sec. Cor situated on North Slope of ridge Land rough & mountainous Soil 3rd rate.
80 00	On East slope of high ridge Land rough & mountainous. Soil 3rd rate Set a sandstone 18 x 9 x 6 ins marked with 5 notches on the N. face & 5 notches on the E. face in a mound of earth 3 ft. diam. at base & 2 ft. high for the corner common to Secs 28. 29. 32 & 33 Land rough & mountainous Soil 3rd rate
	East on a random line bet Secs 28 & 33

Township 1 South Range 4 West of Uintah Meridian.

Chains	
	Var 16° 30' E.
20 00	Set a temporary ¼ Sec. Cor Land level prairie. Soil 2nd rate
40 00	Set a temporary ¼ Sec. Cor Land level prairie. Soil 2nd rate
60 00	Set a temporary ¼ Sec. Cor. Land level prairie. Soil 2nd rate
80 08	Land level prairie. Soil 2nd rate Intersect the N & S. line 9 links North of corner to Secs 27. 28. 33 & 34 From this corner I run N. 89° 56' W on a true line bet. Secs. 28 & 33 with the same var.
20 02	Set a sandstone 16 x 10 x 9 in. marked "¼" on W. face in a mound of earth 3 ft. diam. at base & 2 ft. high for ¼ Sec. Cor
40 04	Set a sandstone 12 x 8 x 6 in. marked "¼" on W. face in a mound of earth 3 ft. diam. at base & 2 ft. high for ¼ Sec. Cor
60 06	Set a sandstone 15 x 12 x 6 in. marked "¼" on W. face in a mound of earth 3 ft. diam. at base & 2 ft. high for ¼ Sec. Cor.
80 08	To the corner common to Secs 28 29. 32 & 33 Land level prairie Soil 2nd rate

North bet. Secs 28 & 29

Var 16° 30' E

20 00	Set a sandstone 15 x 9 x 5 in. marked "¼" on N. face in a mound of earth 3 ft. diam. at base & 2 ft. high for ¼ Sec. Cor Land level prairie & scattering cedars Soil 2nd rate
40 00	Set a sandstone 16 x 9 x 4 in. marked "¼" on N. face in a mound of earth 3 ft. diam. at base & 2 ft. high for ¼ Sec. Cor Land rolling with cedars Soil 2nd rate
60 00	Set a sandstone 20 x 12 x 6 in. marked "¼" on N. face in a mound of earth 3 ft. diam. at base & 2 ft. high for ¼ Sec. Cor Land rolling. Soil 2nd rate

Township 1 South Range 4 West of Uintah Meri

Chains	
80 00	Set a sandstone 15 x 10 x 5 in. marked with 4 notches on N. face & 4 notches on E face in mound of earth 3 ft diam at base & 2 ft. high for Cor. Common to Secs 20. 21. 28 & 29. Situated on top of hill Land undulating with cedars Soil 2nd rate.
	East on a random line bet. Secs 21 & 28
	Var 16° 30' E
10 00	Leave cedars and descend.
20 00	Set a temporary ¼ Sec. Cor Descend level land. Soil 2nd rate
40 00	Set a temporary ¼ Sec. Cor. Land level. Soil 2nd rate
60 00	Set a temporary ¼ Sec. Cor Land level. Soil 2nd rate
70 00	First bench of mesa 40 ft high
80 18	Land broken. Soil 2nd rate Intersected N & S. line 18 links South of Corner to Secs 21. 22. 27 & 28 From this corner Brun S 89° 52' W. on a true line bet. Secs 21 & 28 with the same var.
20 04	Set a sandstone 17 x 12 x 7 in. marked "¼" on W. side in a mound of earth 3 ft. diam. at base & 2 ft. high for ¼ Sec. Cor.
40 08	Set a sandstone 15 x 8 x 5 in. marked "¼" on W. side in a mound of earth 3 ft. diam. at base & 2 ft. high for ¼ Sec. Cor.
60 12	Set a sandstone 12 x 12 x 5 in. marked "¼" on W. side in a mound of earth 3 ft. diam. at base & 2 ft. high for ¼ Sec. Cor.
80 16	To the Corner to Secs. 20. 21. 28. & 29 Land generally level Soil 2nd rate
	North bet. Secs 20 & 21
	Var 16° 30' E
	Ascend to top of ridge N & S 6
20 00	Set a sandstone 15 x 9 x 6 in. marked

Chains	
	"1/16" on N. face in a mound of earth 3 ft. diam. at base & 2 ft. high for 1/16 Sec. Cor. Land rough & mountainous Soil 3d rate Thence descending from ridge
40 00	Set a sandstone 18 x 10 x 4 ins. marked "1/4" on N. face in a mound of earth 3 ft diam. at base & 2 ft. high for 1/4 Sec. Cor. Land rough & mountainous. Soil 3d rate
60 00	Set a sandstone 15 x 10 x 4 ins. marked "1/16" on N. face in a mound of earth 3 ft diam. at base & 2 ft. high for 1/16 Sec. Cor. Land rough & broken. Soil 2nd rate scattering cedars
80 00	Set a sandstone 13 x 13 x 4 ins. marked with 3 notches on N. face & 4 notches on the E. face in a mound of earth 3 ft. diam. at base & 2 ft. high for corner common to Secs 16. 17. 20. & 21 situated among scattered cedars. Land rough & mountainous. thickly covered with cedars. Soil 2nd rate.
	East on a random line bet. Secs 16 & 21
	Var 16° 30' W
20 00	Set temporary post. Land level, thick cedars
32 37	Edge of bluffs to river 350 ft. high Course N 15 Thence descend into river bottom
39 67	Right bank of Lake Fork, 85 lks wide Course S.S.E. Set a temporary Witness corner, thick undertrash
60 00	Set a temporary 1/16 Sec. Cor. Excellent grass
62 00	East Channel of Lake Fork Course South 10 lks wide, scattered pine trees
74 00	Indian trail, Course S. E.
79 70	Ascend to low bench.
80 24	Intersect the N & S. line 35 links South of the Corner to Secs 15. 16. 21 & 22 From which corner Prim S 89° 45' W on a true line bet Secs 16 & 21 with the same var.
20 06	Marked a cottonwood tree "1/16" on E. face for 1/16 Sec. Cor. situated in dense undertrash

Township 1 South Range 4 West of Uintah Mer.

Chains	
40 33 "W.C"	The ¼ Sec. Cor. falling in main Channel of Lake Fork P.mark a cottonwood tree 4 ins. diam "W.C" "¼" on E face for witness corner to ¼ Sec. Cor.
60 18	Set a sandstone 12×8×6 ins. marked "¼" on N. face in a mound of earth 3 ft. diam. at base & 2 ft. high for ¼ Sec. Cor.
80 24	To the corner common to Secs 16. 17. 20 & 21 Land rich river bottom covered with excellent grass. Dense underbrush. for East half mile & West half mile rough & mountainous covered with cedars. Soil 1st & 3rd rate Sept 28th 1882
	North between Secs. 16 & 17 Var 16° 30' E. over broken & mountainous country
20 00	Set a sandstone 16×10×4 ins. marked "¼" on N. face in a mound of earth 3 ft. diam. at base & 2 ft. high for ¼ Sec. Cor Land rough scattering cedar. Soil 2nd rate.
40 00	Set a sandstone 15×10×5 ins. marked "¼" on N. face in a mound of earth 3 ft. diam. at base & 2 ft. high for ¼ Sec. Cor. Through thick cedar grove & few pines. Rocky
60 00	Set a sandstone 18×16×8 ins. marked "¼" on N. face in a mound of earth 3 ft. diam at base & 2 ft. high for ¼ Sec. Cor Land rough & covered with scattering cedars
72 00	Bluffs of river & descend to valley of Lake Fork
80 00	Set a sandstone 15×15×8 ins. marked on N. face with 2 notches & on the E. face with 4 notches in a mound of earth 3 ft. diam. at base & 2 ft. high for the corner common to Secs. 8. 9. 16 & 17 Land rough & mountainous. Soil 3rd rate
	East on a random line between Secs. 9 & 16. Var 16° 30' E.
1 00	Enter timber & dense undergrowth

Township 1 South Range 4 West of Umiak Merid.

Chains	
7 10	West channel of Lake Fork. Course S.S.E.
	Thence through marshy & heavily timbered land to
20 00	Set a temporary ¼ Sec. Cor Soil 1st " rate
31 60	Edge of marshy land, heavily timbered
	and excellent grass
33 00	East channel of Lake Fork Course S.S.E.
34 50	Indian trail Course S.S.E. Asscend to
39 00	Top of 1st bluffs of river
40 00	Set a temporary ¼ Sec. Cor. Descend to
60 00	Set a temporary ¼ Sec. Cor. Mountainous
80 12	Intersect the W & S. line 27 links North
	of the corner to Secs 9. 10. 15 & 16
	From which corner Bears
	N 89° 48' W. on a base line Set Secs 9 & 16
	north the same dist.
20 03	Set a sandstone 22 × 20 × 7 ins. marked
	"¼" on W. face in a mound of earth 3 ft.
	diam. at base & 2 ft. high for ¼ Sec. Cor
40 06	Set a sandstone 20 × 18 × 7 ins. marked
	"¼" on W. face in a mound of earth 3 ft.
	diam. at base & 2 ft. high for ¼ Sec. Cor
60 09	Set a sandstone 16 × 15 × 12 ins. marked
	"¼" on W. face in a mound of earth 3 ft.
	diam. at base & 2 ft. high for ¼ Sec. Cor
80 12	To the corner common to Secs 8. 9. 16 & 17
	Land heavily timbered with excellent grass
	Soil 1st " rate

North between Secs 8 & 9

Var 16° 30' E.

Thence through dense undergrowth & heavily timbered land

20 00 Set a cottonwood post 3½ ft. long by 3 ins sq. marked on W. face "¼" built around it a mound of earth 2½ ft. high by 3 ft. diam. at base with pits for ¼ Sec. Cor

40 00 Set a cottonwood post 3½ ft. long by 3 ins sq. marked on W. face "¼" built around it a mound of earth 2½ ft. high by 3 ft. diam at base with pits for ¼ Sec. Cor

Land heavily timbered. Soil 1st " rate

59 00 Lake Fork. 85 lks. wide, Course S.S.E.

Township 1 South Range 4 West of Uintah Me.

Chains	
	Overflowed land, beaver dams, densely wooded with pine, cottonwood, hawthornes
60 00	Marked a cottonwood tree 6 ins. diam. on N. face for the ¼ Sec. Cor.
80 00	Set a sandstone 14 x 12 x 6 ins. marked on N. face with 1 notch & on the E. face with 4 notches in a mound of earth 3 ft. diam. at base & 2 ft. high for corner common to Secs 4. 5. 8 & 9
	Land densely covered with pine, cottonwood white hawr and willows
	Soil 1st rate

East on a random line between Secs 4 & 9 Var. 16° 30' E.

1 90	Indian trail Course S. thence ascend
7 00	Bluffs of river, 1st bench
20 00	Set a temporary ¼ Sec. Cor. Land rough thence ascend to
30 00	Bluffs of river 2nd bench
40 00	Set a temporary ¼ Sec. Cor. Land mountainous
60 00	Set a temporary ¼ Sec. Cor. Land rough
80 16	Intersect the N. & S. line 43 Links North of the corner common to Secs 3. 4. 9 & 10 From which corner Bears N 89° 28' W on a true line bet Secs 4 & 9 with the same var.
20 00	Set a sandstone 12 x 9 x 7 ins. marked "¼" on N. face, in a mound of earth 3 ft. diam. at base & 2 ft. high for ¼ Sec. Cor
40 68	Set a sandstone 10 x 9 x 8 ins. marked "¼" on W. face in a mound of earth 3 ft. diam. at base & 2 ft. high for ¼ Sec. Cor
60 12	Set a sandstone 14 x 12 x 6 ins. marked "16" on N. face in a mound of earth 3 ft. diam. at base & 2 ft. high for ¼ Sec. Cor
80 16	To the corner common to Secs 4. 5. 8 & 9
	Land mountainous.
	Soil 1st & 3rd rate

Township 1 South Range 4 West of Uintah Meridian

Chains	
	North on a true line bet. Secs 4 & 5 Var 16° 30' E
9. 00	Bedrock trail S. by E. Ascend to
19. 00	Bluffs 25 ft. high
20 00	Set a sandstone 18 x 14 x 10 ins. marked on N. face "¼" in a mound of stone 1½ ft high by 2 ft. diam. at base for ¼ Sec. Cor, situated on slope of bluffs to S. H. Land level & heavily timbered
110 00	Set a sandstone 12 x 8 x 6 ins. marked "¼" on N. face in a mound of earth 3 ft. diam. at base & 2 ft. high for ¼ Sec. Cor
45 00	Ascend bluffs on 2nd bench
60 00	Set a sandstone 12 x 10 x 8 ins. marked "¼" on N. face in a mound of earth 3 ft. diam. at base & 2 ft. high. for ¼ Sec Cor. Land rough & rocky. Soil 3rd rate.
80 64	Intersect the Uintah Principal Base at a point 9.76 links East of the corner common to Secs 32 & 33 previously established & set a sandstone 16 x 13 x 7 ins. marked on South face "CC" IIIIII " & on E face "IIII " & on W. face "II" for closing corner to Secs 4 & 5 in a mound of earth 3 ft. diam. at base & 2 ft. high. Monument situated 1.90 links East of bluffs. Course S. S. E. Land rocky & mountainous. Soil 3rd rate.

Sept 29th 1882

From the corner to Secs 5. 6. 31 & 32 on the South Bdy of Tp which is a sandstone firmly set in the ground with 5 notches on the E. face & 6 notches on the N. face

From

North bet. Secs 31 & 32

Var 16° 30' E

20 00	Ascend through scattering cedars to Set a sandstone 13 x 7 x 6 ins. marked "¼" on N. face in a mound of earth 3 ft.

Township 1 South Range 4 West of Uintah Merid

Chains	
	diam. at base & 2ft. high for 1/16 Sec. Cor
	Land rising to the North. Soil 2nd rate
40 00	Set a sandstone 10 × 8 × 7 ins. marked "1/4" on N. face in a mound of earth 3ft. diam. at base & 2ft. high for 1/4 Sec. Cor
	Land rough & sandy in places. Soil 3d rate
60 00	Set a sandstone 16 × 10 × 8 ins. marked "1/16" on N. face in a mound of earth 3ft diam. at base & 2ft. high for 1/16 Sec. Cor
	Land rough, mountainous & rolling. Soil 3d rate
80 00	Set a sandstone 13 × 9 × 9 ins. marked on N. face with 5 notches & on the E face with 5 notches in a mound of earth 3ft. diam. at base & 2ft. high for the corner common to Secs 29. 30. 31 & 32
	Land rough & mountainous, Cedar groves
	Soil 3d rate - Some grass
	East on a random line bet. Secs 29 & 32
	Var 16° 35' E
20 00	Set a temporary 1/16 Sec. Cor. Land rough
35 00	Small ravine Course. S.E. Thick cedars
38 00	Rising ground
40 00	Set a temporary 1/4 Sec. Cor. Thick cedars
46 00	Open ground & ascend.
60 00	Set a temporary 1/16 Sec. Cor. Land rough
65 00	Descend over very rough ground. Cedars
68 00	Ascend over very rough land. Cedars
70 00	Descend over very rough land with ced.
78 00	Top of high ridge, Course S.E.
80 20	Intersect the N & S. line 28 links South of the corner to Secs 28. 29. 32 & 33.
	From which corner I run
	S 89° 48' W. on a true line bet Secs 29 & 32 with the same var.
20 05	Set a sandstone 10 × 9 × 7 ins. marked "1/16" on W. face in a mound of earth 3ft diam. at base & 2ft. high for 1/16 Sec. Cor
40 10	Set a sandstone 10 × 9 × 8 ins. marked "1/4" on W. face in a mound of earth 3ft diam. at base & 2ft. high for 1/4 Sec. Cor

Township 1 South Range 4 West of Uintah Meridian

Chains	
60 15	Set a sandstone 12 x 8 x 6 ins. marked "¼" on W. face in a mound of earth 3 ft. diam. at base & 2 ft. high for ¼ Sec. Cor
80 20	To the corner common to Secs 29. 30. 31 & 32 Land mountainous & rough & covered with scattering cedar trees. Soil 2nd & 3rd rate

West on a random line bet. Secs 30 & 31

Var 16° 40' E

20 00	Set a temporary ¼ Sec. Cor. Soil 3rd rate. Rocks
40 00	Set a temporary ¼ Sec. Cor. Scattering cedars
60 00	Set a temporary ¼ Sec. Cor. Rolling, Cedars
78 70	Intersected the West bdy of Sec 31 Links North of Sec. Cor. to Secs 25. 30. 31 & 36 From which corner Pinon N 89° 47' E on a line bet Secs. 30 & 31 with the chained var.
18 70	Set a sandstone 15 x 8 x 6 ins. marked "¼" on W. face in a mound of earth 3 ft. diam. at base & 2 ft. high for ¼ Sec. Cor
38 70	Set a sandstone 10 x 10 x 8 ins., marked "¼" on W. face in a mound of earth 3 ft. diam. at base & 2 ft. high for ¼ Sec. Cor
58 70	Set a sandstone 11 x 9 x 7 ins. marked "¼" on W. face in a mound of earth 3 ft. diam. at base & 2 ft. high for ¼ Sec. Cor
78 70	To the corner common to Secs 29. 30. 31. 32. Land mountainous, with cedar glades & open spaces, with good grass. Soil 3rd rate.

North bet Secs 29 & 30

Var 16° 30' E

20 00	Set a sandstone 15 x 9 x 6 ins. marked "¼" on W face in a mound of earth 3 ft. diam. at base & 2 ft. high for ¼ Sec. Cor Land rough mountainous. Soil 3rd rate
40 00	Set a sandstone 13 x 10 x 8 ins. marked "¼" on W. face in a mound of earth 3 ft. diam. at base & 2 ft. high for ¼ Sec. Cor

Township 1. South Range 4 West of Uintah Mer

Chains	
	Land mountainous, with scattering cedars & piñon. Soil, sandy & 3d rate.
60 00	Set a sandstone 11×8×8 ins. marked "1/16" on W. face in a mound of earth 3ft diam. at base & 2ft. high for 1/16 Sec. Cor. Land broken & rough & ascending. Soil 3d rate
80 00	Set a sandstone 13×11×6 ins. marked on N. face with 4 notches & on the E. face with 5 notches in a mound of earth 3ft. diam. at base & 2ft. high for the corner common to Secs 19. 20. 29 & 30 Land rough broken & mountainous & covered with scattering cedars & piñon. Soil 3d rate.
	Sept 30th 1882
	East on a random line bet Secs. 20 & 29 Var. 16°30' E.
20 00	Set a temporary 1/16 Sec. Cor. Soil 3d rate
40 00	Set a temporary 1/4 Sec. Cor. Soil 3d rate
48 00	Enter cedars. Land mountainous & rough.
54 00	Leave cedars.
60 00	Set a temporary 1/16 Sec. Cor. Land rough
76 00	Enter cedars & ascend broken country to
80 08	Top of ridge Course N by E. Intersect the N & S. line 48 links North of the corner to Secs 20, 21, 28 & 29 From which corner Prun N 89°39' W. on a true line bet Secs 20 & 29 with the same var
20 02	Set a sandstone 9×9×8 ins. marked "1/16" on W. face in a mound of earth 3ft diam. at base & 2ft. high for 1/16 Sec. Cor
40 04	Set a sandstone 20×9×7 ins. marked "1/4" on W. face in a mound of earth 3ft diam. at base & 2ft. high for 1/4 Sec. Cor
60 06	Set a sandstone 9×9×7 ins. marked "1/16" on W. face in a mound of earth 3ft diam. at base & 2ft. high for 1/16 Sec. Cor
80 08	To the corner common to Secs 19. 20. 29 & 30 Land mountainous & rough with groves of cedars Soil 3d rate

Township 1 South Range 4 West of Uintah Merid

Chains	
	West on a random line bet Secs 19 & 30 Var 16° 35' E
14 00	Enter cedars & ascend to
20 00	Set a temporary ¼ Sec. Cor. Land rough
40 00	Set a temporary ¼ Sec. Cor. Land rough
46.50	Leave cedars and ascend to ridge at
60 00	Set a temporary ¼ Sec. Cor & descend & ↓
63 50	Ascend steep ridge
78 00	Intersect the West 7Bdy of Tp 19 Chs South of Sec. Cor. to Secs 19. 24. 25 & 30 From which corner Spruce S89° 52' E on a true line bet. Secs 19 & 30 with the same var.
18 00	Set a sandstone 13 x 9 x 8 ins. marked "¼" on W. face in a mound of earth 3 ft diam. at base & 2 ft. high for ¼ Sec. Cor
38 00	Set a sandstone 16 x 15 x 6 ins. marked "¼" on W. face in a mound of earth 3 ft diam. at base & 2 ft. high for ¼ Sec. Cor
58 00	Set a sandstone 13 x 11 x 6 ins. marked "¼" on W. face in a mound of earth 3 ft diam. at base & 2 ft. high for ¼ Sec. Cor
78 00	To the Corner common to Secs 19. 20. 29 & 30 Land mountainous covered with scattering cedars. Soil 3rd rate

North bet Secs 19 & 20
Var 16° 30' E

20 00	Set a sandstone 12 x 11 x 4 ins. marked "¼" on N. face in a mound of earth 3 ft. diam. at base & 2 ft. high for ¼ Sec. Cor Land rough. Soil 3rd rate
40 00	Set a sandstone 13 x 8 x 5 ins. marked "¼" on N. face in a mound of earth 3 ft diam. at base & 2 ft. high for ¼ Sec. Cor Land mountainous. covered with cedars
60 00	Set a sandstone 15 x 10 x 4 ins. marked "¼" on N. face in a mound of earth 3 ft diam at base & 2 ft. high for ¼ Sec. Cor Land rough, sage brush. Soil 2nd & 3rd rate

Township 1 South Range 4 West of Uintah Meridian

Chains	
80 00	Set a sandstone 16 x 10 x 4 ins. marked on N. face with 3 notches & on the E face with 5 notches in a mound of earth 3 ft. diam. at base & 2 ft. high for the Corner common to Secs 17. 18. 19 & 20 Land rough & mountainous with sage. Soil 3rd rate.
	East on a random line bet Secs 17 & 20 Var. 16° 30' E.
20 00	Set a sandstone temporarily for Sec. Cor.
40 00	Set a temporary 1/4 Sec. Cor. Land undulating with sage brush. Soil 2nd rate
60 00	Set a temporary 1/4 Sec. Cor. Soil 2nd rate
70 00	Descend low bench
80 02	Intersect the N. & S. line 29 links South of the corner to Secs 16. 17. 20 & 21 From which corner Brun S 89° 48' W. on a true line between Secs 17 & 20 with the same var
20 00	Set a sandstone 16 x 10 x 4 ins. marked "1/4" on W. face in a mound of earth 3 ft. diam. at base & 2 ft. high for 1/4 Sec. Cor
40 01	Set a sandstone 14 x 10 x 5 ins. marked "1/4" on W. face in a mound of earth 3 ft diam at base & 2 ft high for 1/4 Sec. Cor
60 02	Set a sandstone 10 x 10 x 6 ins. marked "1/4" on W. face in a mound of earth 3 ft. diam. at base & 2 ft high for 1/4 Sec. Cor
80 02	To the Corner common to Secs 17. 18. 19. & 20 Land undulating with sage brush. Soil 2nd rate
	West on a random line bet Secs 18 & 19 Var 16° 35' E.
20 00	Set a temporary 1/4 Sec. Cor. Land undulating
40 00	Set a temporary 1/4 Sec. Cor. Land undulating
60 00	Set a temporary 1/4 Sec Cor. Land undulating
78 16	Intersect the West Boundary of Sec. 39 lks North of Sec. Cor. of Secs 13. 18. 19 & 24 From which corner Brun

Township 1 South Range 4 West of Huntsville Meridian

Chains	
	N 89° 43' E. on a true line bet. Secs. 18 & 19 with the same var.
18 16	Set a sandstone 9 x 9 x 9 ins. marked "¼" on W. face in a mound of earth 3 ft. diam. at base & 2 ft. high for ¼ Sec. Cor.
38 16	Set a sandstone 10 x 10 x 6 ins. marked "¼" on W. face in a mound of earth 3 ft. diam. at base & 2 ft. high for ¼ Sec. Cor.
58 16	Set a sandstone 8 x 8 x 8 ins. marked "16" on W. face in a mound of earth 3 ft. diam. at base & 2 ft. high for 16 Sec. Cor.
78 16	To the corner common to Secs. 17, 18, 19 & 20. Land undulating, with sage & grass. Soil 2nd rate.
	North bet. Secs. 17 & 18. Var. 16° 35' E.
20 00	Set a sandstone 16 x 11 x 9 ins. marked "16" on N. face in a mound of earth 3 ft. diam. at base & 2 ft. high for 16 Sec. Cor.
40 00	Set a sandstone 20 x 18 x 10 ins. marked "¼" on N. face in a mound of earth 3 ft. diam. at base & 2 ft. high for ¼ Sec. Cor. Land undulating, with sage & grass.
60 00	Set a sandstone 15 x 11 x 6 ins. marked "16" on N. face in a mound of earth 3 ft. diam. at base & 2 ft. high for 16 Sec. Cor.
80 00	Through thick cedars & first class pine. Set a sandstone 15 x 10 x 7 ins. marked for the N. face with 2 notches down the E. face & on the 5 notches in a mound of earth 2 ft. diam. at base & 2 ft. high for the corner common to Secs. 7, 8, 17 & 18. Land undulating, with grass & sage heavily wooded with cedar & first class pine. Soil 2nd rate.
	East on a random line bet. Secs. 8 & 17. Var. 16° 35' E.
5 00	Enter cedars.
20 00	Set a temporary 16 Sec. Cor. Box 2 Pits.

Township 1 South Range 4 West of Uintah Merid

Chains	
30 00	Leave cedars
40 00	Set a temporary 1/4 Sec. Cor. Land rough
50 00	Top of bluff descent to river bottom
60 00	Set a temporary 1/16 Sec. Cor. Land rough & broken
70 00	Foot of bluffs & river bottom
80 28	Intersect the N & S. line 23 lks North of the of the corner to Secs 8. 9. 16 & 17
	From which corner Prun
	N 89° 30' W. on a true line bet Secs 8 & 17 with the same var
20 07	Set a sandstone 12 × 10 × 5 ins. marked "1/16" on W. face in a mound of earth 3 ft. diam. at base & 2 ft. high for 1/16 Sec. Cor
40 14	Set a sandstone 15 × 7 × 5 ins. marked "1/4" on W. face in a mound of earth 3 ft. diam. at base & 2 ft high for 1/4 Sec. Cor.
60 21	Set a sandstone 15 × 7 × 5 ins. marked "1/16" on W. face in a mound of earth 3 ft diam. at base & 2 ft high for 1/16 Sec. Cor.
80 28	To the corner common to Secs 7. 8. 17 & 18
	Land rough & mountainous with cedar grove
	Soil 2nd rate Oct 2d 1882
	West on a random line bet Secs 7 & 18
	Var 16° 40' E
20 00	Set a temporary 1/16 Sec. Cor. Land broken
40 00	Set a temporary 1/4 Sec. Cor. Soil 2nd rate
60 00	Set a temporary 1/16 Sec. Cor. Land broken
77 80	Intersect the West Bdy of Tp. 31 lks North of Sec Cor. to Secs. 7. 12. 13 & 18. Soil 2nd rate
	From which corner Prun
	N 89° 47' E. on a true line bet. Secs 7 & 18 with the same var.
17 80	Set a sandstone 11 × 10 × 9 ins. marked "1/16" on W. face in a mound of earth 3 ft. diam. at base & 2 ft. high for 1/16 Sec. Cor
37 80	Set a sandstone 12 × 12 × 4 ins. marked "1/4" on W. face in a mound of earth 3 ft diam. at base & 2 ft. high for 1/4 Sec. Cor.
57 80	Set a sandstone 18 × 13 × 11 ins. marked "1/16" on W. face in a mound of earth 3 ft diam at base & 2 ft. high for 1/16 Sec. Cor

Township 1 South Range 4 West of Uintah Merid.

Chains	
77 80	To the corner common to Secs 7.8.17.&18 Land mountainous & broken, covered with scattering cedars & some grass. Soil 2nd rate
	North bet. Secs 7 & 8 Var 16° 35' E.
20 00	Set a sandstone 16 × 10 × 7 ins. marked "1/16" on N. face in a mound of earth 3 ft. diam. at base & 2 ft. high for 1/16 Sec. Cor
40 00	Set a sandstone 20 × 18 × 10 ins. marked "1/4" on W. face in a mound of earth 3 ft. diam. at base & 2 ft. high for 1/4 Sec. Cor Land broken & covered with cedars
60 00	Set a sandstone 15 × 9 × 8 ins. marked "1/16" on N. face in a mound of earth 3 ft. diam. at base & 2 ft. high for 1/16 Sec. Cor Monument situated on S.W. face of bluffs Land mountainous & broken. Soil 2nd rate
80 00	Over broken land covered with cedars. Set a sandstone 15 × 10 × 6 ins. marked on the N. face with 1 notch & on the E. face 5 notches in a mound of earth 3 ft diam. at base & 2 ft. high for the corner common to Secs 5.6.7 & 8 Land mountainous with cedars & large pine & shirts along the West foot hills & bluffs of mountains to the East. Soil 2nd & 3rd rate.
	East on a random line bet Secs 5 & 8 Var 16° 35
20 00	Set a temporary 1/16 Sec. Cor. Thick cedars
28 00	Edge of bluffs to river. Densely covered with cedars & pine. Land rough
38 00	Edge of bluffs to river, (2nd bench) Set a temporary "W C" bet 1/4 Sec. Cor. thence descend stone slide covered with cedars & pine
60 00	Set a temporary 1/16 Sec. Cor. Dense underbrush
70 50	Right bank of Lake Fork. Course S. width 1 chain
80 36	Intersect the N & S. line 55 links North of the corner to Secs 4.5.8 & 9

Township 1 South Range 1 West of Uintah Mer

Chains	
	Commences Corner Bmrs. N 89° 36' W. on a true line bet. Secs 5 & 8. with the same var.
20 09	Set a sandstone 17 x 10 x 8 ins. marked "1/4" on W. face in a mound of earth 3 ft diameter base & 2 ft. high for 1/4 Sec. Cor
38 18 W.C	Set a sandstone on edge of bluffs. it being impossible to set otherwise on account of Stone slide, marked on on W. side "W.C 1/4" in a mound of earth 3 ft diam. at base & 2 ft. high for witness Cor for 1/4 Sec. Cor. Size 24 x 20 x 10 ins.
60 27	Set a sandstone 10 x 10 x 7 ins. marked "1/4" on W. face in a mound of earth 3 ft diam. at base & 2 ft. high for 1/4 Sec. Cor
80 36	To the Corner common to Secs 5. 6. 7 & 8 Land rough, broken & mountainous covered with pines & cedars. Soil 2nd & 3d rate.

West on a random line bet. Secs 6 & 7
Var 16° 35' E.

20 00	Set a temporary 1/4 Sec. Cor. Soil 2nd rate
40 00	Set a temporary 1/4 Sec. Cor. Mountainous
48 00	Top of ridge Course S. S. E. Pines & cedars
60 00	Set a temporary 1/4 Sec. Cor. Pines & cedars
78 33	Intersect the West Bdy of Tp 37 Chs South of Sec. Cor to Secs 1. 6. 7 & 12
	Commences Corner Bmrs. S 89° 46' E. on a true line bet. Secs 6 & 7 with the same var.
18 33	Set a sandstone 16 x 10 x 5 ins. marked "1/4" on W. face in a mound of earth 3 ft. diam. at base & 2 ft. high for 1/4 Sec. Cor
38 33	Set a sandstone 22 x 15 x 10 ins. marked "1/4" on W. face in a mound of earth 3 ft. diam. at base & 2 ft. high for 1/4 Sec. Cor
58 33	Set a sandstone 16 x 10 x 6 ins. marked "1/4" on W. face in a mound of earth 3 ft diam at base & 2 ft. high for 1/4 Sec. Cor
78 33	To the corner common to Secs 5. 6. 7 & 8. Land rough & mountainous & heavily

Township 1 South Range 4 West of Umiak Meridian

Chains	
	covered with pines & cedars. Soil 2nd rate
	North bet Secs 5 & 6 Var 16° 35' E.
20 00	Set a sandstone 16 x 10 x 7 ins. marked "16" on N. face in a mound of earth 3 ft. diam. at base & 2 ft. high for 16 Sec Cor Thence ascend through scattering cedars to
40 00	Set a sandstone 16 x 10 x 9 ins. marked "4" on N. face in a mound of earth 3 ft. diam at base & 2 ft. high. for 4 Sec. Cor. Land nearly level Soil 2nd rate
60 00	Set a sandstone 24 x 10 x 8 ins. marked "1/16" on N. face in a mound of earth 3 ft. diam. at base & 2 ft. high for 16 Sec Cor Land covered with cedars & monument situated in a grove of the same. Soil 2nd rate
80 80	Intersect the Umiak Principal Base at a point 950 links East of the corner common to Secs 31 & 32 previously established & set a sandstone 12 x 8 x 7 ins. marked on S. face "C.C IIIIII" & on E. face "IIIII" & on W. face "1" for closing corner to Secs. 5 & 6 in a mound of earth 2 ft. diam at base & 2 ft. high. Monument situated on plateau Land undulating slightly & level. covered with pines & scattering cedars. Good grass. Soil 2nd rate Oct 3d. 1882

BLANK

PAGE

Field Notes

of the Survey of the

Subdivisional 1/4 & 1/16 Sections

Township No 1 S. R 4 W.

Volume
#
R0270

[4—590.]

Township No. 1 South Range No. 4 W. Uintah Mer. Utah.

125	126	103	90	78	66
6 124	5 123	4 102	3 89	2 77	1 65
123	122	101	89	76	66
121		101	88	76	66
7 121	8	9 100	10 87	11 75	12 65
120		99	87	74	64
119	118	98	86	74	64
18 118	17 117	16 98	15 85	14 73	13 63
116	116	97	85	73	62
115	114	96	84	72	62
19 114	20 113	21 95	22 83	23 71	24 61
112	112	94	83	71	60
111	110	94	82	70	59
30 110	29 109	28 93	27 81	26 69	25 59
108	108	92	80	69	59
107	106	92	80	68	58
31 106	32 105	33 91	34 79	35 67	36 57
104	104	90	78	66	56

[8882—20 M.]

Scale 80 chains to an inch.

Township 1 South 4 West of Uintah Meridian

Field Notes of the Sub-divisional 1/16 & 1/4 Sec. Lines

From the S 1/16 Sec. Cor. on Sec. line bet. Secs 35 & 36 Prom
East on a random line through the middle of the S. half of Sec 36
Var. 16° 30' E.

20 00 Set a temporary 1/16 Sec. Cor. Rolling. Soil 1st rate
40 00 Set a temporary 1/16 Sec. Cor. Undulating. Soil 1st rate
60 00 Set a temporary 1/16 Sec. Cor. Undulating. Soil 1st rate
79 90 Intersect the East Bdy of Tp 18 links North of the 1/16 Sec. Cor. Land undulating. Soil 1st rate
From this corner Prom
N 89° 52' W. on a true line through Mer. middle of the S half of Sec. 36 with the same var
19 98 Set a sandstone 18 x 16 x 8 ins. marked "1/16" on W. face in a mound of earth 3 ft diam. at base & 2 ft. high for 1/16 Sec. Cor
39 95 Set a sandstone 9 x 8 x 8 ins. marked "1/16" with W. face in a mound of earth 3 ft diam. at base & 2 ft. high for 1/16 Sec. Cor
59 92 Set a sandstone 15 x 12 x 7 ins. marked "1/16" on W. face in a mound of earth 3 ft diam. at base & 2 ft. high for 1/16 Sec Cor.
79 90 To the S 1/16 Sec. Cor. on Sec. Line bet. Secs 35 & 36
Land undulating Sage brush & grass
Soil 1st rate

From the 1/4 Sec. Cor. on Sec. Line bet Secs 35 & 36 Prom
East on a random line through the middle of Sec 36
Var. 16° 30' E.

20 00 Set a Temporary 1/16 Sec. Cor. Undulating. Soil 1st rate
40 00 Set a temporary 1/16 Sec. Cor. Undulating Soil 1st rate
60 00 Set a temporary 1/16 Sec. Cor. Undulating. Soil 1st rate
79 96 Intersect the West Bdy of Tp 46 links South of the 1/4 Sec. Cor. Land undulating Soil 1st rate
From this corner Prom
S 89° 43' W. on a true line through the

Township 1 South Range 1 West of Uintah Mer

Chains	
	middle of Sec 36 with the same var.
19 00	Set a sandstone 16 x 11 x 4 ins. marked "16" on W. face in a mound of earth 3 ft. diam. at base 1 2 ft. high for 16 Sec. Cor.
39 85	Set a sandstone 18 x 14 x 8 ins. marked "1/4" on W. face in a mound of earth 3 ft. diam. at base 1 ft. high for 1/4 Sec. Cor.
59 80	Set a sandstone 15 x 12 x 6 ins. marked "16" on W. face in a mound of earth 3 ft diam. at base 2 ft. high for 1/4 Sec. Cor.
79 76	To the 1/4 Sec. Cor. on Sec. Line bet Sec 35 & 36 Land undulating. Sage brush & grass. Soil 1st rate.

From the 1/4 16 Sec Cor. on Sec. Line bet Secs 35 & 36 Runs East on a random line through the middle of the N. half of Sec. 36 Var 16° 30' E

20 00	Set a temporary 16 Sec. Cor. Undulating Soil 1st rate
40 00	Set a temporary 16 Sec. Cor. Undulating. Soil 1st rate
60 00	Set a temporary 16 Sec Cor. Undulating. Soil 1st rate
79 96	Intersected the West Bdy of Sec 2.3 Links South of the 16 Sec. Cor. Land undulating Soil 1st rate

From this Corner Runs S 89° 30' W on a true Line through the middle of the N. half of Sec. 36 with the same var.

19 99	Set a sandstone 9 x 9 x 8 ins. marked "16" on W. face in a mound of earth 3 ft. diam. at base 2 ft. high for 16 Sec. Cor.
39 98	Set a sandstone 15 x 12 x 6 ins. marked "16" on W. face in a mound of earth 3 ft. diam. at base 2 ft. high for 16 Sec. Cor
59 97	Set a sandstone 16 x 10 x 6 ins. marked "16" on W. face in a mound of earth 3 ft. diam. at base 2 ft. high for 16 Sec. Cor.
79 96	To the N 16 Sec. Cor. on Sec. Line bet Secs 35 & 36 Land undulating. Sage brush & grass. Soil 1st rate

From the N 16 Sec. Cor. on Sec Line bet. Secs 25 & 26 Runs

Chains	
	East on a random line through the middle of the S. half of Sec 25
	Var 16° 30' E.
20 00	Set a temporary 1/16 Sec. Cor. Undulating
40 00	Set a temporary 1/16 Sec. Cor. Undulating
60 00	Set a temporary 1/16 Sec. Cor. Undulating
79 92	Intersected the West Bdy of Tp 45 links North of the 1/16 Sec. Cor. Undulating. From this corner I run
	N 89° 41' W. on a true line through the middle of the S. half of Sec 25 with the same var.
19 98	Set a sandstone 13 × 13 × 5 ins. marked "1/16" on W. face in a mound of earth 3 ft. diam. at base & 2 ft. high for 1/16 Sec. Cor
39 96	Set a sandstone 20 × 16 × 8 ins. marked "1/16" on W. face in a mound of earth 3 ft. diam. at base & 2 ft. high for 1/16 Sec. Cor.
59 94	Set a sandstone 12 × 10 × 6 ins. marked "1/16" on W. face in a mound of earth 3 ft. diam. at base & 2 ft. high for 1/16 Sec. Cor.
79 92	To the S 1/16 Sec. Cor. on Sec. line bet. Secs 25 & 26 Land undulating, Sage brush & grass. Soil 1st rate
	From the 1/4 Sec. Cor. on Sec. line bet Secs 25 & 26 I run
	East on a random line through the middle of Sec 25
	Var 16° 30' E.
20 00	Set a temporary 1/16 Sec. Cor. At South foot of ridge N & S. antec scattering cedars
40 00	Set a temporary 1/16 Sec. Cor. Undulating
60 00	Set a temporary 1/16 Sec Cor. Cedars
71 20	Old Indian trail
79 84	Intersect the West Bdy of Tp 11 links South of the 1/4 Sec. Cor. Land undulating
	From this corner I run
	S 89° 55' W on a true line through the middle of Sec 25 with the same var.
19 96	Set a sandstone 13 × 10 × 4 ins. marked "1/16" on W. face in a mound of earth 3 ft. diam. at base & 2 ft. high for 1/16 Sec Cor

Township 1 South Range 4 West of Uintah Meridian

Chains	
39 92	Set a sandstone 15 x 12 x 4 ins. marked "4" on W. face in a mound of earth 3 ft. diam. at base 2 ft. high for 4 Sec. Cor.
59 88	Set a sandstone 9 x 9 x 8 ins. marked "16" on W. face in a mound of earth 3 ft. diam. at base 2 ft. high for 16 Sec. Cor.
79 84	To the 4 Sec. Cor. on Sec. line bet. Secs 25 & 26 Land Undulating, covered with cedars Soil 1st rate grass. Sept 21st 1882
	From the P 16 Sec. Cor. on Sec. line bet Secs 25 & 26 Run East on a random line through the middle of the N. half of Sec. 25 Var. 16° 30' E.
5 00	Foot of ridge Course N & S.
20 00	Set a temporary 16 Sec. Cor. Hilly. Soil 1st rate
25 00	Foot of ridge course N & S. cedars
40 00	Set a temporary 16 Sec. Cor. Undulating. Soil 1st rate
60 00	Set a temporary 16 Sec. Cor. Undulating. Soil 1st rate
66 44	Old Indian trail
80 04	Intersect the West Boly of Lk 31 Links North of the 16 Sec. Cor.
	From this corner Run N 89° 47' W. on a true line through the middle of the N. half of Sec 25 with the same var.
20 01	Set a sandstone 12 x 11 x 10 ins. marked "16" on W. face in a mound of earth 3 ft diam. at base 2 ft. high for 16 Sec. Cor
40 02	Set a sandstone 8 x 8 x 8 ins. marked "16" on W. face in a mound of earth 3 ft diam. at base 2 ft. high for 16 Sec. Cor
60 03	Set a sandstone 15 x 12 x 6 ins. marked "16" on W. face in a mound of earth 3 ft diam. at base 2 ft. high for 16 Sec. Cor.
80 04	To the N 16 Sec. Cor. on Sec. line bet. Secs 25 & 26 Land Undulating covered with sage & some grass Soil 1st rate
	From the S 16 Sec. Cor. on Sec. line bet. Secs 23 & 24 Run

Chains	
	East on a random line through the middle of the S. half of Sec 24 Var 16° 30' E
20 00	Set a Temporary ¼ Sec. Cor. Level. Soil 1st rate
40 00	Set a Temporary ¼ Sec. Cor Level. Soil, 1st rate
60 00	Set a Temporary ¼ Sec. Cor Level Soil. 1st rate
80 02	Intersect the West Bdy of Sp 19 links South of the ¼ Sec. Cor From this corner Brun S 89° 52 W. on a true line through the middle of the S. half of Sec 24 with the same var.
20 00	Set a sandstone 10 x 10 x 6 ins. marked "¼" on W. face in a mound of earth 3 ft. diam. at base & 2 ft. high for ¼ Sec. Cor
40 01	Set a sandstone 9 x 9 x 8 ins marked "¼" on W. face in a mound of earth 3 ft. diam. at base & 2 ft. high for ¼ Sec. Cor.
60 02	Set a sandstone 12 x 11 x 10 ins marked "¼" on W. face in a mound of earth 3 ft. diam. at base & 2 ft. high for ¼ Sec. Cor
80 02	To the S ¼ Sec. Cor. on Sec. Line bet. Secs 23 & 24 Land Level covered with sage brush. Soil 1st rate.
	From the ¼ Sec. Cor on Sec. Line bet Secs 23 & 24 Brun East on a random line through the middle of Sec 24 Var 16° 30' E.
20 00	Set a sandstone temporarily for ¼ Sec. Cor
40 00	Set a Temporary ¼ Sec. Cor. Rolling
60 00	Set a temporary ¼ Sec. Cor. Rolling
79 84	Intersect the West Bdy of Sp 63 links South of the ¼ Sec. Cor. Rolling, Grass From this corner Brun S 89° 33 West on a true line through the middle of Sec 24 with same var.
19 96	Set a sandstone 10 x 8 x 7 ins. marked "¼" on W. face in a mound of earth 3 ft. diam. at base & 2 ft. high for ¼ Sec. Cor
39 92	Set a sandstone 10 x 9 x 7½ ins. marked

Township 1 South Range 4 West of Uintah Mind

Chains	
	"¼" on W. face in a mound of earth 3ft. diam. at base & 2ft. high for ¼ Sec. Cor.
59 88	Set a sandstone 10 x 9 x 6 ins. marked "1/16" on W. face in a mound of earth 3ft. diam. at base & 2ft. high for 1/16 Sec. Cor
79 84	To the ¼ Sec. Cor. on Sec. line bet. Secs 23 & 24 Land rolling, Sage brush & grass Soil 1st rate
	From the N 1/16 Sec. Cor. on Sec. line bet Secs 23 & 24 Prun East on a random line through the middle of the N. half of Sec. 24 Var 16° 30' E
20 00	Set a temporary 1/16 Sec. Cor. level. Soil 1st rate
37 00	Foot of isolated hill Ascend through cedars
40 00	Set a temporary 1/16 Sec. Cor. Land hilly. Soil 1st rate along foot of isolated hill South slope
55 00	Foot of same hill
60 00	Set a temporary 1/16 Sec. Cor. Land undulating. Soil 1st rate
80 08	Intersect the West Bdy of Tp. 29 links North of the 1/16 Sec. Cor. From this corner Prun N 89° 48' West on a true line through the middle of the N. half of Sec 24 with the same var.
20 02	Set a sandstone 12 x 10 x 6 ins. marked "1/16" on W. face in a mound of earth 3ft diam. at base & 2ft. high for 1/16 Sec. Cor
40 04	Set a sandstone 20 x 18 x 8 ins marked "1/16" on W. face in a mound of earth 3ft diam at base & 2ft. high for 1/16 Sec. Cor
60 06	Set a sandstone 10 x 8 x 8 ins. marked "1/16" on W. face in a mound of earth 3ft diam. at base & 2ft. high for 1/16 Sec. Cor
80 08	To the N 1/16 Sec. Cor. on Sec. line bet. Secs 23 & 24 Land Generally undulating Soil 1st rate. Good grass
	From the S 1/16 Sec. Cor. on Sec. line bet. Secs 13 & 14 Prun East on a random line through the

Township 1 South Range 4 West of Uintah Mind

Chains	
	middle of the S. half of Sec. 13.
	Var 16°30' E.
20 00	Set a temporary 1/16 Sec. Cor. Undulating
40 00	Set a temporary 1/16 Sec. Cor. Undulating
60 00	Set a temporary 1/16 Sec. Cor. Undulating
80 16	Intersect the West Bdy of Sp. 34 links South of the 1/16 Sec. Cor. Undulating From this Corner Prun
	S89°45' W. on a true line through the middle of the S. half of Sec 13 with the same var.
20 00	Set a sandstone 10×10×7 ins. marked "1/16" on W. face in a mound of earth 3 ft diam. at base & 2 ft. high for 1/16 Sec. Cor
40 08	Set a sandstone 12×10×5 ins marked "1/16" on W. face in a mound of earth 3 ft diam at base & 2 ft. high for 1/16 Sec. Cor
60 12	Set a sandstone 9×9×8 ins. marked "1/16" on W. face in a mound of earth 3 ft diam. at base & 2 ft. high for 1/16 Sec. Cor
80 16	To the S 1/16 Sec. Cor. on Sec line bet. Secs 13 & 14 Land undulating & sloping West to bluffs Soil 1st rate Sept 22d 1882
	From the 1/4 Sec. Cor. on Sec. line bet Secs 13 & 14 Prun
	East on a random line through the middle of Sec 13
	Var 16°30' E.
20 00	Set a temporary 1/16 Sec. Cor. Land level
40 00	Set a temporary 1/4 Sec. Cor. Level
60 00	Set a temporary 1/16 Sec. Cor. Level
80 30	Intersect the West Bdy of Sp. 5 links South of the 1/4 Sec. Cor. Land level From this corner Prun
	S89°58' W on a true line through the middle of Sec 13 with the same var.
20 07	Set a sandstone 15×11×10 ins. marked "1/16" on W. face in a mound of earth 3 ft diam. at base & 2 ft. high for 1/16 Sec. Cor
40 15	Set a sandstone 12×12×11 ins marked "1/16" on W. face in a mound of earth 3 ft

Township 10 South Range 4 West of Umiat Meridian

Mounds	
	deine. at base 12 ft. high for 1/4 Sec. Cor
60 23	Set a sandstone 15 x 12 x 5 ins. marked
	"1/4" on W. face on a mound of earth 3 ft.
	diam. at base 2 ft. high for 1/4 Sec. Cor
80 30	To the 1/4 Sec. Cor. on Sec. line bet. Secs 13 & 14
	Land level, large brush & grass. Soil Silt

From the N 1/4 Sec. Cor. on Sec. line bet. Secs 13 & 14 Meas. East on a random line through the middle of the N. half of Sec 13. Var 16° 30' E.

20 00	Set a sandstone temporary 1/4 Sec. Cor. Undulating
40 00	Set a temporary 1/4 Sec. Cor. Undulating. Soil Silt
60 00	Set a temporary 1/4 Sec. Cor. Undulating. Soil Silt
80 20	Intersect the West Bdy of Sec 13 bears
	North of the 1/4 Sec. Cor.
	From this corner Meas.
	N. 89° 53' W. on a true line through the
	middle of the N. half of Sec 13. with
	the same var.
20 05	Set a sandstone 14 x 12 x 8 ins. marked
	"1/4" on W. face on a mound of earth 2 ft.
	diam. at base 1 1/2 ft. high for 1/4 Sec. Cor
40 10	Set a sandstone 10 x 10 x 7 ins. marked
	"1/4" on W. face on a mound of earth 2 ft.
	diam. at base 1 ft. high for 1/4 Sec. Cor
60 15	Set a sandstone 15 x 12 x 6 ins. marked
	"1/4" on W. face on a mound of earth 2 ft.
	diam. at base 1 ft. high for 1/4 Sec. Cor
80 00	To the N 1/4 Sec. Cor. on Sec. line bet. Secs 13 & 14
	Cont. Undulating. Vegetation & grass
	Soil Silt

From the S 1/4 Sec. Cor. on Sec. line bet. Secs 11 & 12. Meas. East on a random line through the middle of the S. half of Sec. 12. Var 16° 30' E.

20 00	Set a temporary 1/4 Sec. Cor. Local Soil Silt Muck
40 00	Set a temporary 1/4 Sec. Cor. Local Soil Silt Muck
60 00	Set a temporary 1/4 Sec. Cor. Local Soil Silt Muck

Township 1. South Range 4 West of Uintah Mered

Chains	
79 60	Intersect the West Bdy of Sp 10 links South of the 1/16 Sec. Cor. Land level. Soil 1st rate
	From this corner Run
	S 89° 56' W. on a true line through the middle of the S half of Sec 12 with the same var.
19 90	Set a sandstone 13 x 9 x 6 ins. marked "1/16" on W. face in a mound of earth 3 ft diam at base & 2 ft. high for 1/16 Sec. Cor.
39 80	Set a sandstone 10 x 8 x 7 ins. marked "1/16" on W. face in a mound of earth 3 ft diam at base & 2 ft. high for 1/16 Sec. Cor
59 70	Set a sandstone 12 x 10 x 8 ins. marked "1/16" on W. face in a mound of earth 3 ft diam at base & 2 ft. high for 1/16 Sec. Cor
79 60	To the S 1/16 Sec. Cor. on Sec. line bet. Secs 11 & 12
	Land level, Sage brush & grass
	Soil 1st rate
	From the 1/4 Sec. Cor. on Sec. line bet Secs 11 & 12 Run
	East on a random line through the middle of Sec 12.
	Var. 16° 30' E
20 00	Set a temporary 1/16 Sec. Cor. Land undulating 1st rate
40 00	Set a temporary 1/4 Sec. Cor Land undulating 1st rate
60 00	Set a temporary 1/16 Sec. Cor Land undulating 1st rate
79 92	Intersect the West Bdy of Sp 22 links North of the 1/4 Sec. Cor.
	From this corner Run
	N 89° 51' W. on a true line through the middle of Sec 12 with the same var.
19 98	Set a sandstone 14 x 8 x 6 ins. marked "1/16" on W. face in a mound of earth 3 ft. diam. at base & 2 ft high for 1/16 Sec Cor
39 96	Set a sandstone 11 x 9 x 7 ins. marked "1/4" on W. face in a mound of earth 3 ft diam. at base & 2 ft. high for 1/4 Sec. Cor
59 94	Set a sandstone 9 x 8 x 8 ins marked "1/16" on W. face in a mound of earth 3 ft diam. at base & 2 ft. high for 1/16 Sec. Cor
79 92	To the 1/4 Sec. Cor. on Sec. line bet Secs 11 & 12

Township 1 South Range 4 West of Uintah Meridian

Chains	
	Land Undulating. Sage brush & grass. Soil 1st rate.
	From the N 1/4 Sec. Cor. on Sec line bet. Secs 11 & 12 From East on a random line through the middle of the N half of Sec 12 Var 16° 30" E
21 00	Set a temporary 1/4 Sec. Cor. Cedar grove.
11 00	Set a temporary 1/4 Sec. Cor. Cedars. Land
60 00	Set a temporary 1/4 Sec. Cor. Land. Cedars
80 10	Intersect the West 1/2 by of Spr 14 Links South of the 1/4 Sec. Cor. Land Level From this corner From S 89° 54' W. on a true line through the middle of the N. half of Sec 12 with the same var.
21 02	Set a sandstone 12 x 10 x 8 ins. marked "1/4" on W. face in a mound of earth 3 ft. diam. at base & 2 ft. high for 1/4 Sec. Cor
40 05	Set a sandstone 11 x 9 x 9 ins. marked "1/4" on W. face in a mound of earth 3 ft. diam. at base & 2 ft. high for 1/4 Sec. Cor
60 08	Set a sandstone 14 x 8 x 6 ins. marked "1/4" on W. face in a mound of earth 3 ft. diam. at base & 2 ft. high for 1/4 Sec. Cor
80 10	To the W 1/4 Sec. Cor. on Sec. line bet. Secs 11 & 12 Land Level & sloping West. Soil 1st rate Sept 23d 1882.
	Owing to its unfitness for Agriculture and gauging the whole of Sec 1 was left unsurveyed.
	From the S 1/4 Sec. Cor. on Sec. line bet Secs 34 & 35 From East on a random line through the middle of the S half of Sec 35 Var 16° 30' E
1 00	Lake Fork middle 90 lks Course S.S.E.

Township 1 South Range 4 West of Uintah Mend

Chains	
20 00	Set a temporary 1/16 Sec. Cor. at foot of bluff. Land rough through underbrush thence ascend steep bluffs to
35 00	Edge of bluffs course S.S.E. & ascend to
40 00	Set a temporary 1/16 Sec. Cor. Mountainous
60 00	Set a temporary 1/16 Sec. Cor. Table land
80 24	Intersect the N & S. line 43 links South of the 1/16 Sec. Cor. Table land. Soil 1st rate From this corner Pawn
	S 89° 42' W. on a true line through the middle of the S. half of Sec 35 with the same var.
20 16	Set a sandstone 10 × 10 × 6 ins. marked "1/16" on W. face in a mound of earth 3 ft. diam. at base & 2 ft. high for 1/16 Sec. Cor
40 12	Set a sandstone 30 × 24 × 12 ins marked "1/16" on W. face in a mound of earth 3 ft. diam. at base & 2 ft. high for 1/16 Sec. Cor. situated on edge of bluffs.
60 18	Set a sandstone 12 × 12 × 7 ins marked "1/16" on W. face in a mound of earth 3 ft diam at base & 2 ft. high for 1/16 Sec. Cor. situated at foot of steep bluffs
80 24	To the S 1/16 Sec. Cor. on Sec. line bet. Secs 34 & 35 1st half mile mountainous & heavy underbrush. 2nd half mile on table land. Good grass. Soil generally 1st rate
	From the 1/4 Sec. Cor. on Sec. line bet Secs 34 & 35 Pawn
	East on a random line through the middle of Sec 35
	Var 16° 30' E
8 00	Commence ascent of steep bluffs. Soil 1st rate
20 00	On precipitous slope of steep bluffs. Soil 3d rate
40 00	Set a temporary 1/4 Sec. Cor. Very rough & broken
60 00	Set a temporary 1/16 Sec. Cor. Plateau. Soil 1st rate
80 22	Intersect the N & S. line 27 links North of the 1/4 Sec. Cor. Table land. Soil 1st rate From this corner Pawn
	N 89° 48' W. on a true line through the middle of Sec 35 with the same var.

Township 1 South Range 4 West of Humboldt Meridian

Chains	
20 05	Set a sandstone 10 x 10 x 6 ins. marked "¼" on W. face in a mound of earth 3 ft. diam. at base & 2 ft. high for ¼ Sec. Cor.
40 11	Set a sandstone 11 x 10 x 5 ins marked "¼" on W. face in a mound of earth 3 ft. diam. at base & 2 ft. high for ¼ Sec. Cor.
60 17	Impossible to set a corner in at this point owing to the steep and precipitous character of the bluffs
80 22	To the ¼ Sec. Cor. on Sec. line bet. Secs 34 & 35 Land rough & mountainous. Soil generally 1st rate.

From the N¼ Sec. Cor. on Sec. line bet. Secs 34 & 35 Town
East on a random line through the middle of the N. half of Sec 35
Var 16° 30' E.

10 00	Edge of bluffs & 1st bench, still ascending
12 00	From valley to edge of 2nd bench & bluffs
20 00	Set a Temporary ¼ Sec. Cor. Rough & Rocky
40 00	Set a temporary ¼ Sec. Cor. Entered scattering cedars
60 00	Set a temporary ¼ Sec. Cor. Soil 1st & 2nd rate
80 12	Intersect the N. & S. Line 18 links North of the ¼ Sec. Cor. Land gently undulating From this corner Town N 89° 52' W. on a true line through the middle of the N. half of Sec 35 with the same var.
20 03	Set a sandstone 18 x 16 x 4 ins. marked "¼" on W. face in a mound of earth 3 ft. diam. at base & 2 ft. high for ¼ Sec. Cor
40 06	Set a sandstone 15 x 15 x 4 ins. marked "¼" on W. face in a mound of earth 3 ft. diam. at base & 2 ft. high for ¼ Sec. Cor
60 09	Set a sandstone 12 x 10 x 8 ins. marked "¼" on W. face in a mound of earth 3 ft. diam at base & 2 ft. high for ¼ Sec. Cor.
80 12	To the N¼ Sec. Cor. on Sec. line bet Sec. 34 & 35 Land rough & rocky, mountainous. Soil 1st & 2nd rate.

Township 1 South Range 4 West of Uintah Meridian

Chains	
	From the S 1/16 Sec. Cor. on Sec. line between Secs 26 & 27 Town East on a random line through the middle of the S. half of Sec 26 Var 16° 30' E.
0.24	Witness corner on edge of precipitous bluffs 300 ft. high, thence over table land
20 00	Set a temporary 1/16 Sec. Cor. Soil 1st rate
40 00	Set a temporary 1/16 Sec. Cor. Soil 1st rate
60 00	Set a temporary 1/16 Sec. Cor. Soil 1st rate
80 08	Intersected the N. & S. line 12 lks South of the 1/16 Sec. Cor. Land level & Soil 1st rate
..	From this corner Town S 89° 55' W. on a true line through the middle of the S. half of Sec 26 with the same var.
20 02	Set a sandstone 8 x 8 x 8 ins. marked "1/16" on W. face in a mound of earth 3 ft. diam. at base & 2 ft high for 1/16 Sec. Cor.
40 04	Set a sandstone 12 x 12 x 5 ins. marked "1/16" on W. face in a mound of earth 3 ft. diam. at base & 2 ft. high for 1/16 Sec. Cor
60 06	Set a Sandstone 9 x 9 x 4 ins. marked "1/16" on W. face in a mound of earth 3 ft diam. at base & 2 ft. high for 1/16 Sec. Cor.
79 84	To the Witness cor in 1/16 Sec. Cor. on Sec line bet Secs 26 & 27 Land Level Soil 1st rate.

	From the 1/16 Sec. Cor. on Sec. line bet. Secs 26 & 27 Town East on a random line through the middle of Sec 26 Var 16° 30' E.
20 00	Set a temporary 1/16 Sec. Cor. Land level
40 00	Set a temporary 1/16 Sec. Cor. Land level
60 00	Set a temporary 1/16 Sec. Cor. Land level
80 04	Intersected the N & S. line at the 1/4 Sec. Cor. on mound. Land level
	From this corner Town N 89° 00' W. on a true line through the

Township 1 South Range 4 West of Umiak Meridian

Chains	
	middle of Sec 26 north. The same var.
20 00	Set a sandstone 13 x 12 x 4 ins. marked "16" on W. face on a mound of earth 3 ft. diam. at base & 2 ft. high for 16 Sec Cor.
40 02	Set a sandstone 12 x 10 x 6 ins. marked "¼" on W. face on a mound of earth 3 ft. diam. at base & 2 ft high for ¼ Sec. Cor.
60 03	Set a sandstone 18 x 16 x 8 ins. marked "16" on W. face on a mound of earth 3 ft. diam. at base & 2 ft. high for 16 Sec. Cor
80 04	To the ¼ Sec. Cor. on Sec. Line bet. Secs 26 & 27 Land Level, with white sage & grass Soil 1st rate

From the N°16 Sec. Cor. on Sec. line bet. Secs 26 & 27 Run East on a random line through the middle of the N. half of Sec 26.

Var 16° 30' E.

20 00	Set a temporary 16 Sec. Cor: Land undulating. 1st rate
40 00	Set a temporary 16 Sec. Cor Land undulating. 1st rate
60 00	Set a temporary 16 Sec. Cor Land Level. 1st rate
79 92	Intersect the N°7 S. line 15 Links South of the 16 Sec. Cor.

From the corner Run N 89° 55' W. on a true line through the middle of the N. half of Sec 26 with the same var.

19 98	Set a sandstone 14 x 12 x 6 ins. marked "16" on W. face on a mound of earth 3 ft. diam. at base & 2 ft. high for 16 Sec. Cor.
39 96	Set a sandstone 12 x 8 x 6 ins. marked "¼" on W. face on a mound of earth 3 ft. diam. at base & 2 ft. high for ¼ Sec. Cor.
59 94	Set a sandstone 13 x 11 x 8 ins. marked "16" on W. face on a mound of earth 3 ft. diam. at base & 2 ft high for 16 Sec. Cor.
79 92	To the N°16 Sec. Cor. on Sec. line bet. Secs 26 & 27 Land Level or undulating Soil 1st rate with grass & sage

Sept 25th 1882

Chains	
	From the S 1/16 Sec. Cor. on Sec. line bet. Secs. 22 & 23 Prun
	East on a random line through the middle of the S. half of Sec. 23.
	Var. 16°30' E.
20 00	Set a temporary 1/16 Sec. Cor. Gently rolling. Soil 1st rate
40 00	Set a temporary 1/16 Sec. Cor. Gently undulating. Soil 1st rate
60 00	Set a temporary 1/16 Sec. Cor. Gently undulating. Soil 1st rate
80 06	Intersect the N & S. line 31 links North of the 1/16 Sec. Cor.
	From this corner Prun
	N 89°47' W. on a true line through the middle of the S. half of Sec. 23 with the same var.
20 01	Set a sandstone 10 x 10 x 6 ins. marked "1/16" on W. face in a mound of earth 3 ft. diam. at base & 2 ft. high for 1/16 Sec. Cor.
40 03	Set a sandstone 9 x 9 x 8 ins. marked "1/16" on W. face in a mound of earth 3 ft. diam. at base & 2 ft. high for 1/16 Sec. Cor.
60 05	Set a sandstone 12 x 11 x 10 ins. marked "1/16" on W. face in a mound of earth 3 ft. diam. at base & 2 ft. high for 1/16 Sec. Cor.
80 06	To the S 1/16 Sec. Cor. on Sec. line bet. Secs. 22 & 23 Land Gently rolling. Sage brush & grass. Soil 1st rate.
	From the 1/4 Sec. Cor. on Sec. line bet. Secs. 22 & 23 Prun
	East on a random line through the middle of Sec. 23.
	Var. 16°30' E.
20 00	Set a temporary 1/16 Sec. Cor. Undulating
40 00	Set a temporary 1/4 Sec. Cor. Undulating
60 00	Set a temporary 1/16 Sec. Cor. Undulating
70 00	Foot of ridge
80 16	Intersect the N. & S. line 20 links South of the 1/4 Sec. Cor. at foot of ridge
	From this corner Prun
	S 89°51' W. on a true line through the middle of Sec. 23 with the same var.
20 04	Set a sandstone 10 x 10 x 9 ins. marked

Township 1 South Range 4 West of Uintah Merid.

Chains	
	"1/16" on W. face in a mound of earth 3 ft. diam at base & 2 ft. high for 1/16 Sec. Cor.
40 08	Set a sandstone 10 × 8 × 8 ins. marked "1/4" on W. face in a mound of earth 3 ft. diam at base & 2 ft. high for 1/4 Sec. Cor
60 12	Set a sandstone 12 × 10 × 8 ins. marked "1/16" on W. face in a mound of earth 3 ft. diam at base & 2 ft. high for 1/16 Sec. Cor.
80 16	To the 1/4 Sec. Cor. on Sec. line bet. Secs 22 & 23 Land undulating, Sage brush grass. Soil 1st rate.
	From the N 1/16 Sec. Cor. on Sec. line bet. Secs 22 & 23 Prun East on a random line through the middle of the N. half of Sec 23 Var 16° 30' E.
20 00	Set a temporary 1/16 Sec. Cor. Land level
40 00	Set a temporary 1/16 Sec. Cor. Land level
60 00	Set a temporary 1/16 Sec. Cor Land level
73 00	Foot of ridge N & S. covered with cedars Continue along the North slope of same.
77 00	Foot of ridge
80 20	Intersect the N & S. line 29 links North of the 1/16 Sec. Cor. Land sloping to West From this corner Prun. N 89° 48' W. on a true line through the middle of the N. half of Sec 23 with the same var.
20 05	Set a sandstone 10 × 9 × 6 ins. marked "1/16" on W. face in a mound of earth 3 ft diam. at base & 2 ft. high for 1/16 Sec. Cor.
40 10	Set a sandstone 8 × 8 × 8 ins marked "1/16" on W. face in a mound of earth 3 ft diam. at base & 2 ft. high for 1/16 Sec. Cor
60 15	Set a sandstone 15 × 10 × 6 ins. marked "1/16" on W. face in a mound of earth 3 ft. diam. at base & 2 ft. high for 1/16 Sec. Cor
80 20	To the N 1/16 Sec. Cor. on Sec. line bet. Secs 22 & 23 Land sloping West covered with sage & grass Soil 1st rate.

Township 1 South Range 4 West of Uintah Merid

Chains	
	From the S 1/16 Sec. Cor. on Sec line bet Secs 14 & 15 Prim
	East on a random line through the middle of the S. half of Sec 14
	Var 16° 30' E
20 00	Set a temporary 1/16 Sec. Cor. Rolling good grass
40 00	Set a temporary 1/16 Sec. Cor. Rolling, good grass
60 00	Set a temporary 1/16 Sec. Cor. Rolling, good grass
79 94	Intersect the N & S line at the 1/16 Sec. Cor on mound. Land undulating with good grass
	From this corner Prim
	S 90° 00' W. on a true line through the middle of the S. half of Sec 14 with the same var.
19 99	Set a sandstone 18 x 16 x 8 ins. marked "1/16" on W. face in a mound of earth 3 ft. diam. at base & 2 ft. high for 1/16 Sec. Cor
39 97	Set a sandstone 20 x 10 x 5 ins. marked "1/16" on W. face in a mound of earth 3 ft. diam. at base & 2 ft. high for 1/16 Sec. Cor
59 95	Set a sandstone 14 x 12 x 4 ins marked "1/16" on W. face in a mound of earth 3 ft. diam. at base & 2 ft. high for 1/16 Sec. Cor
79 94	To the S 1/16 Sec. Cor. on Sec. line bet. Secs 14 & 15
	Land rolling. Good grass.
	Soil 1st rate.
	From the 1/4 Sec. Cor. on Sec. line bet. Secs 14 & 15 Prim
	East on a random line through the middle of Sec 14.
	Var 16° 30' E
20 00	Set a temporary 1/16 Sec. Cor. Rolling. Soil 1st rate
40 00	Set a temporary 1/4 Sec. Cor Rolling. Soil 1st rate
60 00	Set a temporary 1/16 Sec. Cor. Rolling. Soil 1st rate
80 08	Intersect the N. & S. line 25 links North of the 1/4 Sec. Cor.
	From this corner Prim
	N 89° 49' W. on a true line through the middle of Sec 14 with the same var.
20 02	Set a sandstone 11 x 10 x 10 ins. marked "1/16" on W. face in a mound of earth 3 ft. diam

Township 1 South Range 4 West of Uintah Merid.

Chains	
	diam. at base & 2ft. high for 1/16 Sec. Cor
40 04	Set a sandstone 16 x 14 x 5 ins. marked "1/4" on W. face in a mound of earth 3ft. diam. at base & 2ft. high for 1/4 Sec. Cor
60 06	Set a sandstone 10 x 10 x 7 ins. marked "1/16" on W. face in a mound of earth 3ft. diam. at base & 2ft. high for 1/16 Sec. Cor.
80 08	To the 1/4 Sec. Cor. on Sec. line bet Secs 14 & 15 Land rolling. Sage brush & grass Soil 1st rate
	From the N 1/16 Sec. Cor. on Sec. line bet. Secs 14 & 15 Prun East on a random line through the middle of the N. half of Sec 14 Var 16° 30' E.
20 00	Set a temporary 1/16 Sec. Cor. Land rolling Soil 1st rate
40 00	Set a temporary 1/16 Sec. Cor. Land rolling Soil 1st rate
60 00	Set a temporary 1/16 Sec. Cor Land rolling Soil 1st rate
79 98	Intersect the N & S. line 16 links South of the 1/16 Sec. Cor. From this corner Prun S 89° 53' W. on a true line through the middle of the N. half of Sec 14 with the same var
19 99	Set a sandstone 8 x 8 x 8 ins. marked "1/16" on W. face in a mound of earth 3ft diam. at base & 2ft. high for 1/16 Sec. Cor
39 99	Set a sandstone 14 x 10 x 8 ins. marked "1/16" on W. face in a mound of earth 3ft diam at base & 2ft. high for 1/16 Sec. Cor
59 98	Set a sandstone 16 x 10 x 10 ins. marked "1/16" on W face in a mound of earth 3ft diam. at base & 2ft. high for 1/16 Sec. Cor
79 98	To the N 1/16 Sec. Cor. on Sec. line bet. Secs 14 & 15 Land rolling, Sage brush & grass Soil 1st rate Sept 26th 1882
	From the S 1/16 Sec. Cor on Sec. line bet Secs 10 & 11 Prun East on a random line through the middle of the S. half of Sec. 11

Township 1 South Range 4 West of Uintah Mend

Chains	
	Var. 16° 30' E
20 00	Set a temporary 1/16 Sec. Cor. Undulating grass
40 00	Set a temporary 1/16 Sec. Cor. Undulating Grass
60 00	Set a temporary 1/16 Sec. Cor. Undulating grass
80 04	Intersect the N. & S. line 13 links North of the 1/16 Sec. Cor. Undulating with sage & grass From this corner Prun
	N 89° 54' W. on a true line through the middle of the S. half of Sec 11 with the same var.
20 01	Set a sandstone 11 × 8 × 7 ins. marked "1/16" on W. face in a mound of earth 3 ft. diam. at base & 2 ft. high for 1/16 Sec. Cor
40 02	Set a sandstone 12 × 11 × 6 ins. marked "1/16" on W. face in a mound of earth 3 ft. diam at base & 2 ft. high for 1/16 Sec. Cor
60 03	Set a sandstone 10 × 10 × 7 ins. marked "1/16" on W. face in a mound of earth 3 ft diam. at base & 2 ft. high for 1/16 Sec. Cor.
80 04	To the S 1/16 Sec. Cor. on Sec. line bet Secs 10 & 11 Land undulating with sage & good grass Soil 1st rate
	From the 1/4 Sec. Cor. on Sec. line bet. Secs 10 & 11 Prun
	East on a random line through the middle of Sec 11
	Var 16° 30' E
20 00	Set a temporary 1/16 Sec. Cor. Land rolling Soil 1st rate
40 00	Set a temporary 1/4 Sec. Cor Land rolling Soil 1st rate
60 00	Set a temporary 1/16 Sec. Cor Land rolling Soil 1st rate
80 12	Intersect the N & S. line 26 links South of the 1/4 Sec. Cor.
	From this Corner Prun
	S 89° 49' W. on a true line through the middle of Sec 11 with the same var.
20 03	Set a sandstone 10 × 10 × 8 ins. marked "1/16" on W. face in a mound of earth 3 ft diam. at base & 2 ft. high for 1/16 Sec. Cor
40 06	Set a sandstone 12 × 10 × 4 ins. marked "1/4" on W. face in a mound of earth 3 ft

Township 1 South Range 4 West of Uintah Merid.

Chains	
	diam at base & 2 ft. high for ¼ Sec. Cor.
60 09	Set a sandstone 11 x 10 x 7 ins. marked "1/16" on W. face in a monument of stone 2 ft diam. at base & 1½ ft. high for 1/16 Sec. Cor.
80 12	To the ¼ Sec. Cor on Sec. line bet. Secs 10 & 11 Land rolling Sage brush Soil 1st rate.
	From the N 1/16 Sec. Cor. on Sec. line bet. Secs 10 & 11 Prun East on a random line through the middle of the N half of Sec 11 Var 16° 30' E.
20 00	Set a temporary 1/16 Sec. Cor. Undulating.
40 00	Set a temporary 1/16 Sec. Cor. Undulating.
60 00	Set a temporary 1/16 Sec. Cor Undulating.
79 96	Intersect the N & S. line 10 links North of the 1/16 Sec. Cor. Land sloping to West From this corner Prun N 89° 56' W. on a true line through the middle of the N half of Sec 11 with the same var.
19 99	Set a sandstone 8 x 8 x 8 ins. marked "1/16" on W. face in a mound of earth 3 ft. diam. at base & 2 ft. high for 1/16 Sec. Cor
39 98	Set a sandstone 9 x 9 x 7 ins. marked "1/16" on W. face in a mound of earth 3 ft diam at base & 2 ft. high for 1/16 Sec. Cor
59 97	Set a sandstone 10 x 10 x 6 ins marked "1/16" on W. face in a mound of earth 3 ft. diam at base & 2 ft. high for 1/16 Sec. Cor
79 96	To the N 1/16 Sec. Cor. on Sec line bet. Secs 10 & 11 Land sloping to West covered with grass Soil 1st rate.
	From the S 1/16 Sec. Cor. on Sec. line bet Secs. 2 & 3 Prun East on a random line through the middle of the S. half of Sec 2 Var 16° 30' E.
20 00	Set a temporary 1/16 Sec. Cor. Undulating Soil 1st rate.

Township 9 South Range 1 West of Uintah Meridian

Chains	
40 00	Set a temporary ¼ Sec. Cor. Undulating. Soil 1st class
60 00	Set a temporary ¼ Sec. Cor. Undulating. Soil 1st class
80 16	Intersect the N. & S. Line 25 Links North of the ¼ Sec. Cor.
	From this corner Run
	N 89° 49' W. on a true line through the middle of the S. half of Sec 2. with the same var.
29 01	Set a sandstone 14 x 8 x 8 ins. marked "¼" on W. face on a mound of earth 3 ft diam. at base & 2 ft high for ¼ Sec. Cor
40 03	Set a sandstone 13 x 8 x 7 ins marked "¼" on W. face on a mound of earth 3 ft diam. at base & 2 ft. high for ¼ Sec. Cor
60 05	Set a sandstone 11 x 10 x 8 ins. marked "¼" on W. face on a mound of earth 3 ft diam. at base & 2 ft. high for ¼ Sec. Cor
80 16	To the S ¼ Sec. Cor. on Sec. Line bet Secs 2 & 3. Land undulating. Sage brush & grass. Soil 1st class. Cedars.

From the ¼ Sec. Cor. on Sec. Line bet Secs 2 & 3 Run
East on a random line through the middle of Sec 2

Var 16° 30' E.

20 00	Set a temporary ¼ Sec. Cor. Undulating. Soil 1st class
40 00	Set a temporary ¼ Sec. Cor. Undulating. Soil 1st class
60 00	Set a temporary ¼ Sec. Cor. Undulating. Soil 1st class
80 16	Intersect the N. & S. Line 29 Links North of the ¼ Sec. Cor.
	From this corner Run
	N 89° 48' W. on a true line through the middle of Sec 2 with the same var.
20 04	Set a sandstone 8 x 8 x 8 ins. marked "¼" on W. face on a mound of earth 3 ft. diam. at base & 2 ft high for ¼ Sec. Cor
40 08	Set a sandstone 12 x 8 x 6 ins. marked "¼" on W. face on a mound of earth 3 ft. diam at base & 2 ft. high for ¼ Sec. Cor.
60 12	Set a sandstone 9 x 8 x 8 ins. marked

Chains	
	"1/16" on W face in a mound of earth 3 ft diam at base & 2 ft. high for 1/16 Sec. Cor
80 16	To the 1/4 Sec. Cor. on Sec. line bet Secs 2 & 3
	Land undulating - Grass
	Soil 1st rate covered with cedars.
	From the N 1/16 Sec. Cor on Sec. line bet Secs 2 & 3 Prun
	East on a random line through the middle of the N. half of Sec 2
	Var 16°30' E
20 00	Set a temporary 1/16 Sec. Cor. Undulating. Soil 1st rate
40 00	Set a temporary 1/16 Sec. Cor. Undulating. Soil 1st rate
60 00	Set a temporary 1/16 Sec. Cor. Undulating. Soil 1st rate
80 02	Intersect the N. & S line 7 links South of the 1/16 Sec. Cor
	From this corner Prun S 89°57' W on a true line through middle of the N. half of Sec. 2 with the same var.
20 00	Set a sandstone 15 x 12 x 9 ins. marked "1/16" on W face in a mound of earth 2 ft diam at base & 2 ft. high for 1/16 Sec. Cor
40 01	Blazed & marked a cottonwood tree 10 ins diam for 1/16 Sec. Cor
60 02	Set a sandstone 14 x 12 x 10 ins. marked "1/16" on W. face in a mound of earth 3 ft. diam. at base & 2 ft. high for 1/16 Sec. Cor
80 02	To the N 1/16 Sec. Cor. on Sec. line bet. Secs 2 & 3
	Land generally level & heavily covered with cedars
	Soil 1st rate
	Sept 27th 1882
	From the S 1/16 Sec. Cor. on Sec. line bet. Secs 33 & 34 Prun.
	East on a random line through the middle of the S. half of Sec 34
	Var 16°30' E
20 00	Set a temporary 1/16 Sec. Cor. Level. Soil 2nd rate
40 00	Set a temporary 1/16 Sec. Cor. Level. Soil 2nd rate
60 00	Set a temporary 1/16 Sec. Cor. Level. Soil 2nd rate
	Thence descend precipitous bluffs of Lake Fork through dense underbrush and at
80 20	Intersect the N & S line 37 links North of the 1/16 Sec. Cor.

Township 1 South Range 4 West of Umiak Meridian

Chains	
	From this corner Iron
	N 89° 44' W. on a true line through the middle of the S. half of Sec 34 with the same var.
20 05	Set a Sandstone 15 x 8 x 8 ins. marked "1/16" on W. face in a mound of earth 3 ft diam at base & 2 ft high for 1/16 Sec. Cor
40 10	Set a sandstone 15 x 8 x 6 ins. marked "1/16" on W. face in a mound of earth 3 ft. diam at base & 2 ft high for 1/16 Sec. Cor
60 15	Set a sandstone 15 x 9 x 4 1/2 ins. marked "1/16" on W. face in a mound of earth 3 ft diam. at base & 2 ft high for 1/16 Sec. Cor.
80 20	To the 1/16 Sec. Cor. on Sec. line bet Secs 33 & 34
	Land level & sandy
	Soil 2nd rate.

	From the 1/16 Sec Cor on Sec. line bet Secs 33 & 34 Proceed
	Easterly on random line through the middle of Sec 34
	Var 16° 30' E
20 00	Set a sandstone temporary 1/16 Sec. Cor. Land
40 00	Set a temporary 1/16 Sec. Cor. Land Soil Sandy
56 00	Top of Bluffs near Lake Fork. Proceed
60 00	Set a temporary 1/16 Sec. Cor. on side of Bluffs
70 00	Lake Fork Course S S W. width 80 chs
80 32	Intersect the N & S. line at 47 1/2 links South of the 1/4 Sec. Cor. Hence Easterly on the same course
	From this corner Iron
	S 89° 44' W. on a true line through the middle of Sec. 34 with the same var.
20 00	Set a sandstone 12 x 12 x 5 ins. marked "1/16" on W. face in a mound of earth 3 ft. diam at base & 2 ft high for 1/16 Sec. Cor
40 16	Set a sandstone 16 x 11 x 9 ins. marked "1/16" on W. face in a mound of earth 3 ft. diam at base & 2 ft. high for 1/16 Sec. Cor
60 24	Set a sandstone 17 x 14 x 10 ins. marked "1/16" on W. face in a mound of earth 3 ft. diam at base & 2 ft. high for 1/16 Sec. Cor
80 32	To the 1/4 Sec. Cor on Sec. line bet Secs 33 & 34

Township 1 South Range 4 West of Uintah Meridian

Chains	
	1st half mile prairie 2nd half mile mountainous heavy underbrush.
	From the N 76 Sec. Cor. on Sec. line bet Secs 33 & 34 Runs East on a random line through the middle of the N half of Sec 34 Var 16° 30' E.
20 00	Set a temporary 76 Sec. Cor. Land level
40 00	Set a temporary 76 Sec Cor. Land level
44 00	Top of bluffs
50 00	Foot of bluffs
60 00	Set a Temporary 76 Sec. Cor. Land rough Broken
75 00	Lake Fork, width 8.5 Chs Course S. W.
80 21	Intersect the N & S. line 33 Links South of the 76 Sec. Cor. Dense underbrush. Soil 1st rate From this corner Runs S 89° 46' W. on a true line through the middle of the N half of Sec 34 with the same var.
20 06	Set a sandstone 16 x 11 x 3½ ins. marked "76" on W. face in a mound of earth 3 ft diam. at base & 2 ft. high for 76 Sec. Cor.
40 11	Set a sandstone 17 x 9 x 5 ins. marked "76" on W. face in a mound of earth 3 ft. diam. at base & 2 ft. high for 76 Sec. Cor
60 16	Set a sandstone 25 x 16 x 6 ins marked "76" on W. face in a mound of earth 3 ft. diam. at base & 2 ft. high for 76 Sec. Cor
80 21	To the N 76 Sec. Cor. on Sec. line bet Secs 33 & 34 Land & mountainous underbrush & half level.
	From the S 76 Sec. Cor. on Sec. line bet Secs 27 & 28 Runs East on a random line through the middle of the S half of Sec 27. Var 16° 46' E.
20 00	Set a temporary 76 Sec. Cor. Land level
35 00	Foot of first bench 20 ft. high
40 00	Set a temporary 76 Sec. Cor. Land rough
43 00	Top of bluffs of river
48 00	Bottom of bluffs 150 ft. high
60 00	Set a temporary 76 Sec. Cor. Land rough & broken
67 35	Lake Fork, width 7.0 chs. Course S

Township 1 South Range 4 West of Uintah Meridian

Chains	
80 11	Intersect the N & S line 24 links East of the 1/4 Sec. Cor. Henry Mitchell. Said Point bears From this corner Pine S 89° 30' W 11 links distant through the middle of the S. Bank of Sec 27. with the land rear
20 00	Set a sandstone 17 x 13 x 9 ins. marked "1/4" on W. face and mound of earth 3 ft. distant. Pine 12 ins. diam. bears 4 ft. high for 1/4 Sec. Cor.
40 00	Set a sandstone 14 x 10 x 5 ins. marked "1/4" on W. face and mound of earth 3 ft. distant. Pine 12 ins. diam. bears 2 ft. high for 1/4 Sec. Cor.
60 12	Set a sandstone 12 x 11 x 4 ins. marked "1/4" on W. face and mound of earth 3 ft. distant. Pine 12 ins. diam. bears 3 ft. high for 1/4 Sec. Cor.
80 16	For the S 1/4 Sec. Cor. on Section Line between Secs 27 & 28 Stand rough 2 inch mountains, heavy underbrush Steel Pin Mound
	From the 1/4 Sec. Corner Sec. Line Bet. Secs 27 & 28. Run East on a random line through the middle of Sec 27
	Va. 16° 30' E.
5 00	Brook bank 25 ft. high
20 00	Set a temporary 1/4 Sec. Cor. Sand rock
20 00	Top of bluffs bearing to the East
25 00	Bottom of bluffs
40 00	Set a temporary 1/4 Sec. Cor. Sand stone
60 00	Set a temporary 1/4 Sec. Cor. Pine Stake
63 00	Lake East, width 75 links, Course S 85° E
70 00	West of bluffs
80 00	Top of bluffs. Intersect the N. & S. line at the North of the 1/4 Sec. Cor. Mountainous Stand on this corner Stone
	N 89° 45' W. on a due East line through the middle of Sec 27 with the land rear
20 16	Set a sandstone 17 x 10 x 8 ins. marked "1/4" on W. face and mound of earth 3 ft. distant. Pine 12 ins. diam. bears 4 ft. high for 1/4 Sec. Cor.
40 12	Set a sandstone 15 x 10 x 6 ins. marked "1/4" on W. face and mound of earth 3 ft.

Township 1 South Range 4 West of Uintah Merid

Chains	
	diam at base & 2 ft. high for ¼ Sec. Cor
60 18	Set a sandstone 24 × 15 × 15 ins. marked "16" on W. face in a mound of earth 3 ft. diam. at base & 2 ft. high for 16 Sec. Cor
80 20	To the ¼ Sec. Cor. on Sec line bet. Secs 27 & 28 Land rough & mountainous. Heavy underbrush Soil 1st rate.
	From the N 16 Sec Cor. In Sec. line bet. Secs 27 & 28 Prim East on a rand on line through the middle of the N. half of Sec 27 Var 16° 40' E
10 00	First bench 30 ft. high
16 00	Top of bluffs or 2nd bench 100 ft. high
19 00	Foot of bluffs
20 00	Set a temporary 16 Sec. Cor. Land rough.
40 00	Set a temporary 16 Sec. Cor. Dense underbrush
54 00	Lake Fork Course S. E. 70 lks wide at foot of precipice 75 ft. high then ascend
55 00	Edge of perpendicular bluffs
60 00	Set a temporary 16 Sec. Cor. Mountainous
74 00	Head of ravine Course S & S. W.
80 48	Intersect the N. & S. line 54 links North of the 16 Sec. Cor. Land very rough & rocky From this corner Prim N 89° 37' W. on a true line through the middle of the N. half of Sec 27 with the same var.
20 12	Set a sandstone 15 × 12 × 4 ins. marked "16" on W. face in a mound of earth 3 ft. diam. at base & 2 ft. high for 16 Sec. Cor
40 24	Set a sandstone 15 × 12 × 3 ins. marked "16" on W. face in a mound of earth 3 ft. diam. at base & 2 ft. high for 16 Sec. Cor.
60 36	Set a sandstone 13 × 12 × 12 ins. marked "16" on W. face in a mound of earth 3 ft. diam. at base & 2 ft. high for 16 Sec. Cor
80 48	To the N 16 Sec. Cor. on Sec. line bet Secs 27 & 28. Land mountainous & broken. Underbrush Soil 1st & 3d rate Sept 28th 1887 Cottonwood, willows & haw on river bottom

Township 1. South Range 4 West of Uintah Mond.

Chains	
	From the S¼ Sec. Cor. on Sec. Line bet Secs 21 & 22 Runs East on a random line through the middle of the S. half of Sec 22. Var 16° 40' E
8 00	Foot of bluffs
9 00	Lake Fork width 65 lks Course S. E Thence through dense undergrowth & cedars
20 00	Impossible to set this Corner owing to precipitous character of the bluffs
34 00	On top of bluffs
40 00	Set a temporary ¼ Sec. Cor. Land rough
60 00	Set a temporary ¼ Sec. Cor. Land level
80 36	Intersect the N & S. line 42 lks South of the ¼ Sec. Cor. Land broken through From this corner Runs S 89° 42' W. on a true line through the middle of the S half of Sec 22 with the random var.
20 09	No corner Ret, too precipitous
40 18	Set a sandstone 15 x 12 x 6 ins. marked "¼" on W. face in a mound of earth 3 ft diam. at base & 2 ft. high for ¼ Sec. Cor
60 27	Set a sandstone 14 x 12 x 6 ins. marked "¼" on W. face in a mound of earth 3 ft. diam. at base & 2 ft high for ¼ Sec. Cor
80 36	To the S. ¼ Sec. Cor. on Sec line bet Secs 21 & 22 Land mountainous Broken Soil 1st & 2nd rate

	From the ¼ Sec. Cor. on Sec line bet Secs 21 & 22 Runs East on a random line through the middle of Sec 22 Var 16° 40' E.
	Ascend steep & precipitous bluffs to
20 00	Set temporary ¼ Sec. Cor. Ascending
21 20	Edge of bluffs Thence through cedars
40 00	Set a temporary ¼ Sec. Cor Ascending
60 00	Set a temporary ¼ Sec. Cor. Grass
80 08	Intersect the ¼ Sec. Cor. 26 Links South of the ¼ Sec. Cor. Land timbered with cedar

Township 1. South Range 4 West of Uintah Mer.

Chains	
	From this corner Prun
	S89°49' W. on a true line through the middle of Sec 22 with the same var
20 02	Set a sandstone 10 × 8 × 8 ins. marked "1/16" on W. face in a mound of earth 3 ft diam, at base & 2 ft. high for 1/16 Sec. Cor
40 04	Set a sandstone 8 × 8 × 8 ins marked "1/4" on W. face in a mound of earth 3 ft diam at base & 2 ft. high for 1/4 Sec. Cor
58 87 W.C.	Set a sandstone 14 × 12 × 8 ins marked "W.C." on W. face in a mound of earth 3 ft. diam. at base & 2 ft. high for meander Corner to 1/16 Sec. on edge of bluffs of table land being impossible to set a corner to the 1/16 on account of the precipitous character of the bluffs
80. 08	To the 1/4 Sec. Cor. on Sec. line bet Secs 21 & 22. Land mountainous & broken Soil 1st & 2nd rate.
	From the N 1/16 Sec. Cor. on Sec. line bet Secs 21 & 22 Prun East on a random line through the middle of the N. half of Sec 22
	Var 16°40' E
	Ascend from Valley of Lake Fork to
17 00	Bluffs
20 00	Set a temporary 1/16 Sec. Cor. Rough & broken
40 00	Set a temporary 1/16 Sec. Cor. Sloping to West
60 00	Set a temporary 1/16 Sec. Cor. Undulating
80 18	Intersect the N. & S. line 39 links South of the 1/16 Sec. Cor. Sloping to West.
	From this corner Prun
	S89°43' W. on a true line through the middle of the N. half of Sec 22 with the same var.
20 04	Set a sandstone 10 × 10 × 6 ins. marked "1/16" on W. face in a mound of earth 3 ft. diam at base & 2 ft. high for 1/16 Sec. Cor
40 09	Set a sandstone 14 × 10 × 6 ins. marked "1/16" on W. face in a mound of earth 3 ft. diam at base & 2 ft. high for 1/16 Sec. Cor
60 14	Set a sandstone 9 × 9 × 8 ins. marked "1/16" on W. face in a mound of earth 3 ft.

Township 1 South Range 4 West of Uintah Meridian

Chains	
	diam. at base 12 ft. high for 1/16 Sec. Cor.
Fr. 18	To the N 1/16 Sec. Cor. on Sec. Line bet. Secs. 21 & 22
	Land undulating sloping to the West
	Soil 1st & 2nd rate

	From the S 1/16 Sec. Cor. on Sec. line bet
	Secs 15 & 16 Twp
	East on a random line through the middle
	of the S half of Sec 15
	Var 16° 40' E
2 00	Descend small Arroyo
20 00	Set a temporary 1/16 Sec. Cor. Soil 1st & 2nd rate
30 00	Descend small arroyo
40 00	Set a temporary 1/16 Sec. Cor. Soil 1st & 2nd rate
60 00	Set a temporary 1/16 Sec. Cor. Soil 1st & 2nd rate
79 92	Encountered the N & S. Line 10 links South of
	the 1/16 Sec. Cor. Country undulating
	From this corner Twp
	S 89° 54' W. on a true line through the
	middle of the S half of Sec 15 with the
	same var.
19 98	Set a sandstone in large boulder imbedded
	in the earth for 1/16 Sec Cor marked on the
	West face "1/16"
39 96	Set a sandstone 15 x 8 x 5 ins. marked
	1/16" on W. face in a mound of earth 3 ft
	diam. at base 12 ft. high for 1/16 Sec. Cor
59 94	Set a sandstone 10 x 10 x 10 ins. marked
	"1/16" on W. face in a mound of earth 3 ft
	diam. at base 12 ft. high for 1/16 Sec. Cor
79 92	To the 1/16 Sec. Cor. on Sec. line bet Secs 15 & 16
	Land undulating & timbered
	Soil 1st rate

	From the 1/4 Sec. Cor. on Sec. Line bet.
	Secs 15 & 16 Twp
	East on a random line through the
	middle of Sec 15
	Var 16° 30' E
20 00	Set a temporary 1/16 Sec. Cor. Land level Soil 1st & 2nd rate
40 00	Set a temporary 1/16 Sec. Cor. Land level Soil 1st rate

Township 1 South Range 4 West of Uintah. M

Chains	
60 00	Set a temporary 1/16 Sec. Cor. Land level Soil 1st rate
80 04	Intersected the N. & S. line 25 links North of the 1/4 Sec. Cor.
	From this corner Prun
	N 89° 49' W on a true line through the middle of Sec 15 with the same var
20 01	Set a sandstone 10 × 10 × 7 ins. marked "1/16" on W. face in a mound of earth 3 ft. diam at base & 2 ft. high for 1/16 Sec. Cor
40 02	Set a sandstone 20 × 10 × 8 ins. marked "1/4" on W. face in a mound of earth 3 ft diam. at base & 2 ft. high for 1/4 Sec. Cor
60 03	Set a sandstone 12 × 11 × 8 ins. marked "1/16" on W. face in a mound of earth 3 ft. diam at base & 2 ft. high for 1/16 Sec. Cor
80.04	To the 1/4 Sec. Cor. on Sec. line bet Secs 15 & 16 Land level. Sage brush & grass grass Soil 1st & 2nd rate.
	From the N 1/16 Sec. Cor. on Sec line bet Secs 15 & 16 Prun
	East on a random line through the middle of the N. half of Sec 15
	Var 16° 40" E
20 00	Set a temporary 1/16 Sec. Cor. Land level Soil 2nd rate
40 00	Set a temporary 1/16 Sec. Cor Land level. Soil 2nd rate
60 00	Set a temporary 1/16 Sec Cor Land level. Soil 2nd rate
79 88	Intersect the N & S. line 28 links South of the 1/16 Sec. Cor.
	From this corner Prun
	S 89° 48' W. on a true line through the middle of the N. half of Sec 15 with the same var.
19 97	Set a sandstone 12 × 10 × 6 ins. marked "1/16" on W. face in a mound of earth 3 ft diam. at base & 2 ft. high for 1/16 Sec. Cor
39 94	Set a sandstone 20 × 18 × 4 ins. marked "1/16" on W. face in a mound of earth 3 ft diam at base & 2 ft. high for 1/16 Sec. Cor
59 91	Set a sandstone 18 × 16 × 4 ins. marked "1/16" on W face in a mound of earth 3 ft diam. at base & 2 ft. high for 1/16 Sec. Cor

Township 1 South Range 4 West of Uintah Meridian

Chains	
79 88	To the N¼ Sec Cor on Sec line bet Secs 15 & 16 Land Level & Partly Undulating Soil 1st & 2nd rate. Sage & grass. Sept 29th 1882
	From the S¼ Sec. Cor. on Sec. Line bet Secs 10 & 11 Run East on a random line through the middle of the S half of Sec 10 Var 16° 40' E
20 00	Set a temporary ¼ Sec. Cor. Sage brush & grass
40 00	Set a temporary ¼ Sec. Cor Sage brush & grass
60 00	Set a temporary ¼ Sec. Cor Sage brush & grass
80 12	Intersect the N. & S. Line 17 Links South of the ¼ Sec. Cor. Undulating Sage brush & grass
	From this corner Run S 89° 53' E. on a true line through the middle of the S. half of Sec 10 with the same var.
20 03	Set a sandstone 11 x 9 x 7 ins. marked "¼" on N. face in a mound of earth 2 ft diam. at base & 2 ft. high for ¼ Sec. Cor
40 06	Set a sandstone 8 x 8 x 8 ins. marked "¼" on N. face in a mound of earth 3 ft diam. at base & 2 ft. high for ¼ Sec. Cor
60 09	Set a sandstone 10 x 10 x 8 ins. marked "¼" on N. face in a mound of earth 3 ft diam at base & 2 ft. high for ¼ Sec. Cor
80 12	To the S¼ Sec. Cor. on Sec. Line bet Secs 10 & 11 Land Undulating. Sage brush & grass Soil 1st rate
	From the ¼ Sec. Cor. on Sec. Line bet. Secs 10 & 11 Run East on a random line through the middle of Sec 10 Var 16° 40' E
20 00	Set a temporary ¼ Sec. Cor Land Rolling. Soil 2nd rate
40 00	Set a temporary ¼ Sec Cor Rolling. Soil 2nd rate
60 00	Set a temporary ¼ Sec. Cor Rolling. Soil 2nd rate
80 04	Intersect the N & S. Line 21 Links South of the ¼ Sec. Cor From this corner Run

Township 1. South Range 4 West of Uinta Meridian

Chains	
	S 89° 51' W. on a true line through the middle of Sec. 10 with the same corr.
20 00	Set a sandstone 18 x 12 x 4 ins. marked "¼" on W. face in a mound of earth 2 ft diam. at base 1 2 ft. high for ¼ Sec. Cor
40 02	Set a sandstone 18 x 12 x 6 ins. marked "¼" on W face in a mound of earth 2 ft. diam at base 1 2 ft. high for ¼ Sec. Cor
60 13	Set a sandstone 18 x 12 x 5 ins. marked "¼" on W. face in a mound of earth 2 ft diam. at base 1 2 ft. high for ¼ Sec. Cor
80 04	To the ¼ Sec. Cor. on Sec. line bet Secs 10 & 11 Land rolling: covered with Sage & grass Soil 2nd rate.

From the W ¼ Sec. Cor. on Sec. line bet Secs 10 & 11 Run
East on a random line through the middle of the N. half of Sec 10
Var 16° 40' E.

20 00	Set a temporary ¼ Sec. Cor. Undulating
40 00	Set a temporary ¼ Sec. Cor. Undulating
60 00	Set a temporary ¼ Sec. Cor. Undulating.
80 18	Intersect the N. & S. line 31 links North of the ¼ Sec. Cor. Undulating with grass

From this corner Run
N 89° 49' W on a true line through the middle of the N. half of Sec 10 with the same corr

20 02	Set a sandstone 12 x 8 x 6 ins. marked "¼" on W. face in a mound of earth 3 ft diam at base 1 2 ft. high for ¼ Sec Cor
40 04	Set a sandstone 14 x 11 x 5 ins marked "¼" on W. face in a mound of stone 2½ ft diam. at base 1 1½ ft. high for ¼ Sec. Cor
60 06	Set a sandstone 11 x 9 x 5 ins. marked "¼" on W. face in a mound of earth 3 ft diam. at base 1 2 ft. high for ¼ Sec. Cor
80 08	To the N ¼ Sec Cor. on Sec. line bet. Secs 10 & 11 Land undulating, Sagebrush & grass Soil 1st rate

Township 1 South Range 4 West of Uintah Merid

Chains	
	From the S¼ Sec. Cor. on Sec. line bet. Secs. 3 & 4 Runs East on a random line through the middle of the S. half of Sec 3. Var 16° ~~40'~~ E
20 00	Set a temporary ¼ Sec. Cor Land Level Cedars
40 00	Set a temporary ¼ Sec. Cor Land Level Cedars
60 00	Set a temporary ¼ Sec. Cor Land Level Cedars
80 02	Intersect the N. & S. line 15 Links North of the ¼ Sec. Cor. From this corner Runs N 89° 54' W. on a true line through the middle of the S. half of Sec 3 with the same var.
20 00	Set a sandstone 14 x 10 x 8 ins. marked "¼" on N. face in a mound of earth 2 ft. diam. at base & 2 ft. high for ¼ Sec. Cor
40 01	Set a sandstone 16 x 14 x 10 ins. marked "¼" on N. face in a mound of earth 3 ft. diam. at base & 2 ft. high for ¼ Sec. Cor
60 02	Set a sandstone 9 x 9 x 9 ins. marked "¼" on N. face in a mound of earth 3 ft diam. at base & 2 ft. high for ¼ Sec Cor.
80 02	To the S¼ Sec. Cor. on Sec. line bet Secs 3 & 4 Land Level covered with scattering growth of cedars. Soil Sandy, -- Grass

	From the ¼ Sec. Cor. on Sec. line bet Secs 3 & 4 Runs East on a random line through the middle of Sec 3. Var 16° 40' E
20 00	Set a temporary ¼ Sec. Cor. Level. Cedars
40 00	Set a temporary ¼ Sec. Cor Level. Cedars
60 00	Set a temporary ¼ Sec. Cor Level Cedars
80 06	Intersect the N. & S. line 24 Links North of the ¼ Sec. Cor. From this corner Runs N 89° 50' W. on a true line through the middle of Sec 3 with the same var.
20 01	Set a sandstone 12 x 9 x 8 ins. marked "¼" on N. face in a mound of earth 3 ft

Chains	
	diam. at base & 2ft. high for 1/16 Sec. Cor
40.03	Set a sandstone 11 × 9 × 6 ins. marked "1/4" on W. face in a mound of earth 3ft. diam. at base & 2ft. high for 1/4 Sec. Cor
60 05	Set a sandstone 12 × 9 × 8 ins. marked "1/16" on W. face in a mound of earth 3ft. diam. at base & 2ft. high for 1/16 Sec. Cor
80. 06.	To the 1/4 Sec. Cor. on Sec. line bet Secs 3 & 4 Land level. Scattering groves of Cedars. Soil Sandy, - Grass
	From the N 1/16 Sec. Cor. on Sec. line bet Secs 3 & 4 Prun East on a random line through the middle of the N. half of Sec 3. Var 16°40' E.
20 00	Set a sandstone temporarily 1/16 Sec. Cor. Level Soil 2d.
40 00	Set a temporary 1/16 Sec. Cor. Level Sandy
60 00	Set a temporary 1/16 Sec. Cor. Level Sandy
79 96	Intersect the N & S. line 31 links South of the 1/16 Sec. Cor
	From this corner Prun S89°47' W. on a true line through the middle of the N. half of Sec 3. with the same var.
19 99	Blazed & marked a cedar tree on W face "1/16" 8 ins diam for 1/16 Sec. Cor.
39 98.	Set a sandstone 12 × 8 × 8 ins. marked "1/16" on W. face in a mound of earth 3ft. diam. at base & 2ft. high for 1/16 Sec. Cor
59 97	Set a sandstone 16 × 10 × 4 ins. marked "1/16" on W. face in a mound of earth 3ft. diam. at base & 2ft. high for 1/16 Sec. Cor
79 96	To the N 1/16 Sec. Cor. on Sec. line bet Secs 3 & 4 Land Level - Scattering cedars Soil. Sandy, - Some sage in places. Sept 30th 1882
	From the S 1/16 Sec. Cor. on Sec. line bet Secs 32 & 33 Prun East on a random line through the middle of the S. half of Sec 33.

Township 1 South Range 4 West of Uintah Meridian

Chains	
	Var 16° 40' E
20 00	Set a temporary ¼ Sec. Cor. Rolling
26 00	Enter cedars, rising ground, good pasturage
40 00	Set a temporary ¼ Sec. Cor. Rolling
60 00	Set a temporary ¼ Sec. Cor. Good grass
80 24	Intersect the N. & S. line 37 links South of the ¼ Sec. Cor. Good grass. Undulating
	From this corner Brun
	S 89° 24' W. on a straight line through the middle of the S. half of Sec 33 with the same Var.
20 16	Set a sandstone 16 x 12 x 8 ins. marked "¼" on W. face in a mound of earth 3 ft. diam. at base & 2 ft high for ¼ Sec. Cor
40 12	Set a sandstone 16 x 11 x 7 ins. marked "¼" on W. face in a mound of earth 3 ft. diam. at base & 2 ft. high for ¼ Sec. Cor
60 18	Set a sandstone 12 x 8 x 6 ins. marked "¼" on W. face in a mound of earth 3 ft diam. at base & 4 ft. high for ¼ Sec. Cor
80 24	To the S. ¼ Sec. Cor. on Sec. line. bet. Secs. 32 & 33 Land undulating. Good pasturage Soil Sandy.

	From the ¼ Sec. Cor. on Sec. line bet Secs. 32 & 33 Brun East on a random line through the middle of Sec 33.
	Var 16° 40' E.
20 00	Set a temporary ¼ Sec. Cor Prairie
40 00	Set a temporary ¼ Sec. Cor. Prairie
60 00	Set a temporary ¼ Sec. Cor. Prairie
79 92	Intersect the N. & S. line 12 links North of the ¼ Sec. Cor. Open Prairie. Soil Sandy
	From this corner Brun N 89° 35' W. on a base line through the middle of the Sec 33 with the same Var.
19 98	Set a sandstone 20 x 13 x 12 ins. marked "¼" on W. face in a mound of earth 3 ft. diam. at base & 2 ft. high for ¼ Sec. Cor
39 96	Set a sandstone 12 x 12 x 9 ins. marked "¼" on W. face in a mound of earth 3 ft.

Township 1 South Range 4 West of Uintah Mer

Chains	
	diam. at base 2 ft. high for 1/4 Sec. Cor
39 94	Set a sandstone 19 x 8 x 6 ins. marked "1/16" on W. face in a mound of earth 3 ft diam. at base 2 ft. high for 1/16 Sec. Cor
79 92	To the 1/4 Sec. Cor. on Sec. line bet Secs 32 & 33. Land. Open Prairie with sage & good grass. Soil 2nd rate.
	From the N 1/16 Sec. Cor. on Sec. line bet Secs. 32 & 33 Drum East on a random line through the middle of the N. half of Sec. 33 Var 16° 40' E
9 00	Leave Cedars
20 00	Set a Temporary 1/16 Sec. Cor Undulating
40 00	Set a Temporary 1/16 Sec. Cor. Undulating
60 00	Set a Temporary 1/16 Sec. Cor. Undulating
80 04	Intersect the N-S. line 13 Links South of the 1/16 Sec. Cor. Land rolling & open. Good grass From this corner Drum S 89° 54' W. on a true line through the middle of the N. half of Sec. 33 with the same var.
20 01	Set a sandstone 15 x 11 x 9 ins. marked "1/16" on W. face in a mound of earth 2 ft. diam at base 2 ft. high for 1/16 Sec. Cor
40 02	Set a sandstone 13 x 12 x 10 ins. marked "1/16" on W. face in a mound of earth 2 ft diam at base 2 ft. high for 1/16 Sec. Cor
60 03	Set a sandstone 12 x 8 x 9 ins. marked "1/16" on W. face in a mound of earth 3 ft. diam at base 2 ft. high for 1/16 Sec. Cor.
80 04	To the N 1/16 Sec. Cor. on Sec. line bet Secs. 32 & 33. Land undulating with sage & grass Soil 2nd rate
	From the S 1/16 Sec. Cor. on Sec. line bet Secs 28 & 29 Drum East on a random line through the middle of the S. half of Sec 28. Var 16° 40' E.
20 00	Set a Temporary 1/16 Sec. Cor. Prairie

Township 1 South, Range 4 West of Uintah Meridian

chains	
40 00	Set a temporary ¼ Sec. Cor. Prairie
60 00	Set a temporary ¼ Sec. Cor. Prairie
80 02	Intersect the T. & S. Line at the ¼ Sec. Cor. surround. Land prairie. From this corner Pine S 89° 00 W. on a true Line through the middle of the S. half of Sec 28 with the same var.
20 01	Set a sandstone 16 x 12 x 9 ins. marked "¼" on W. face in a mound of earth 3 ft. diam. at base 2 ft. high for ¼ Sec. Cor
40 01	Set a sandstone 15 x 10 x 9 ins. marked "¼" on W. face in a mound of earth 3 ft. diam. at base 2 ft. high for ¼ Sec. Cor
60 02	Set a sandstone 18 x 13 x 4 ins. marked "¼" on W. face in a mound of earth 3 ft diam. at base 2 ft. high for ¼ Sec. Cor
80 02	To the S ¼ Sec. Cor. on Sec. Line bet Secs 28 & 29 Land level prairie with sage & grass Set 2nd mile.

From the S ¼ Sec. Cor. on Sec. Line bet Secs 28 & 29 Pine
East on a random line through the middle of Sec. 28
Var 16° 40' E

8 00	Top of high ground which descend to
20 00	Set a temporary ¼ Sec. Cor. Prairie. Grass
40 00	Set a temporary ¼ Sec. Cor. Prairie. Grass
60 00	Set a temporary ¼ Sec. Cor Prairie. Grass
80 08	Intersect the N. & S. Line 19 Links north of the ¼ Sec. Cor. Level prairie. Set 2nd mile

From this corner Pine
N 89° 52' W. on a true Line through the middle of Sec 28 with the same var.

20 01	Set a sandstone 13 x 12 x 6 ins. marked "¼" on W. face in a mound of earth 3 ft. diam. at base 2 ft. high for ¼ Sec. Cor
40 03	Set a sandstone 17 x 9 x 6 ins. marked "¼" on W. face in a mound of earth 3 ft. diam. at base 2 ft. high for ¼ Sec. Cor.
60 04	Set a sandstone 16 x 13 x 10 ins. marked "¼" on W. face in a mound of earth 3 ft

Chains	
	diam. at base 1 ft. high for ¼ Sec. Cor.
80. 05	To the ¼ Sec. Cor. on Sec. line bet. Secs 28 & 29. Land level prairie with sage & grass. Soil 2nd rate.
	From the N¼ Sec. Cor. on Sec. line bet. Secs 28 & 29 Runs East on a random line through the middle of the N. half of Sec 28. Var 16° 40' E.
2. 00	Top of high hill thence descend through
10. 00	cedars
20. 00	Set a temporary ¼ Sec. Cor. Land undulating
40. 00	Set a temporary ¼ Sec. Cor. Undulating Soil 2nd rate
60. 00	Set a temporary ¼ Sec. Cor. Undulating Soil 2nd rate
80. 13	Intersect the N. & S. line 28 Links North of the ¼ Sec. Cor. From this corner Runs N 89° 48' W. on a true line through the middle of the N. half of Sec 28 with the same var.
20. 03	Set a sandstone 12 x 10 x 5 ins. marked "¼" on W. face in a mound of earth 3 ft. diam. at base & 2 ft. high for ¼ Sec. Cor.
40. 07	Set a sandstone 11 x 10 x 5 ins. marked "¼" on W. face in a mound of earth 3 ft. diam. at base & 2 ft. high for ¼ Sec. Cor.
60. 10	Set a sandstone 12 x 10 x 5 ins. marked "¼" on W. face in a mound of earth 3 ft. diam. at base & 2 ft. high for ¼ Sec. Cor.
80. 13	To the N¼ Sec. Cor. on Sec. line bet. Secs 28 & 29. Land undulating, sage & scattering cedars. Soil 2nd rate. Cor. 2nd A.D. 1882.
	From the S¼ Sec. Cor. on Sec. line bet. Secs 20 & 21 Runs East on a random line through the middle of the S half of Sec 21. Var 16° 40' E.
10. 00	Bottom of ridge bears cedars
20. 00	Set a temporary ¼ Sec. Cor.

Township 1 South Range 4 West of Uintah Merid

Chains	
40 00	Set a temporary 1/16 Sec. Cor, rough & broken
54 00	First bench of bluffs of river
60 00	Set a temporary 1/16 Sec. Cor, rough & broken
73 00	Top of bluff of river
80. 28	Intersect the N & S. line 47 links South of the 1/16 Sec. Cor. Land rough & mountainous
	From this corner I run
	S. 89° 40' W. on a true line through the middle of the S. half of Sec 21 with the same var
20 07	Set a sandstone 15 x 10 x 7 ins. marked "1/16" on W. face in a mound of earth 3 ft. diam at base & 2 ft. high for 1/16 Sec. Cor
40 14	Set a sandstone 18 x 11 x 5 ins marked "1/16" on W. face in a mound of earth 3 ft diam at base & 2 ft. high for 1/16 Sec. Cor
60 21	Set a sandstone 10 x 10 x 5 ins. marked "1/16" on W. face in a mound of earth 3 ft. diam. at base & 2 ft. high for 1/16 Sec. Cor
80 28	To the S 1/16 Sec Cor on Sec. line bet Secs 20 & 21
	Land rough & mountainous
	Soil 2nd & 3d rate
	From the 1/4 Sec Cor on Sec. line bet Secs 20 & 21 I run
	East on a random line through the middle of Sec 21
	Var 16° 40' E
20 00	Set a temporary 1/16 Sec. Cor Level Soil 2nd rate
40 00	Set a temporary 1/4 Sec. Cor. Level. Soil. 2d rate
48 00	First bench 45 ft. high
53 00	Second bench or bluffs 180 ft. high
60 00	Set a temporary 1/16 Sec. Cor, Land rough & broken
66 00	Lake Fork. E. S. E. width 75 lks
80 24	Intersect the N & S. line 32 links South of the 1/4 Sec. Cor. Dense underbrush. Soil 1st rate
	From this corner I run
	S 89° 46' W. on a true line through the middle of Sec. 21 with the same var.
20 06	Set a Cottonwood post 3 1/2 ft. long by 3 ins sq. marked "1/16" on West face built around it a mound of earth 2 1/2 ft. high by 3 ft

Township 1 South Range 4 West of Black Hills

Chains	
	Drive at base with Pits for Sec. Cor
40 12	Set a Sandstone 20 x 6 x 5 ins. marked "1/4" on W. face in a mound of earth 3 ft.
	Drive at base & 2 ft. high for 1/4 Sec. Cor
60 18	Set a Sandstone 12 x 9 x 7 ins. marked "1/16" on W. face in a mound of earth 2 ft.
	Drive at base & 2 ft. high for 1/16 Sec. Cor
80 24	To the 1/4 Sec. Cor on Sec. Line bet Secs 20 & 21
	First 1/2 mile, Level
	2nd 1/2 mile rough, mountainous & dense undergrowth
	Soil 1st & 2nd rate.

From the N 1/16 Sec. Cor on Sec. Line bet Secs 20 & 21 Twp
East on a random line through the middle of the N half of Sec. 21
Var 16° 40' E.

20 00	Set a Temporary 1/16 Sec. Cor. Land Level, grass
38 00	Edge of Bluffs. Land Level with grass
40 00	Set a temporary 1/16 Sec. Cor on face of bluffs
	Descending to valley of Lake Fork
51 30	Lake Fork, Course S.W. 60 lks wide 1st Branch
	thence through dense undergrowth to
60 00	Set a temporary 1/16 Sec. Cor. Dense undergrowth
65 00	Along creek to
67 00	E. Channel 2nd branch Lake Fork Course S.E.
	width 50 lks, thence through dense thicket to
80 16	Intersect the N. & S. Line 29 lks North of the 1/16 Sec. Cor. Soil 1st rate with good grass
	From this corner Drive
	N 89° 48' W. on a true line through the middle of the N half of Sec. 21 with the prime Var.
20 00	Set a Sandstone 20 x 18 x 10 ins. marked "1/16" on W. face in a mound of earth 3 ft.
	Drive at base 2 ft. high for 1/16 Sec. Cor
20 08	Impossible to set this Corner in account of the falling on the face of Steep Bluffs from
22.10 W.C.	Set a Sandstone 15 x 10 x 5 ins. marked "W.C." on W. face in a mound of earth 3 ft.
	Drive at base & 2 ft. high for witness
	corner to 1/16 Sec. Cor. Land Mountainous. Soil 1st & 2nd rate

Township 1 South Range 4 West of Uintah Mered

Chains	
60 12	Set a sandstone 9 × 8 × 7 ins. marked "1/16" on W. face in a mound of earth 3 ft. diam at base & 2 ft high for 1/16 Sec. Cor.
80 16	To the N 1/16 Sec. Cor. on Sec line bet Secs 20 & 21 1st half mile Land level with grass. 2nd half mile, mountainous with dense underbrush Soil generally 1st rate.
	From the S 1/16 Sec Cor. on Sec. line bet. Secs 16 & 17 Prun East on a random line through the middle of the S. half of Sec 16 Var. 16° 40' E
7 00	Top of bluffs of river 1st bench
14 00	Bottom of bluffs
20 00	Set a temporary 1/16 Sec. Cor Rough & broken
21 00	2nd bench of bluffs
38 00	Lake Fork Course. S.S.W. width 80 lks
40 00	Set a temporary 1/16 Sec. Cor. Dense underbrush
40 20	Swamp, beaver dams & drifts
46 40	Scattered pine with excellent grass
	East channel Lake Fork 70 lks wide Course S.E.
59 00	Indian trail N.W.
60 00	Set a temporary 1/16 Sec Cor. Dense underbrush
64 00	Ascend from valley to low bench & ascend
70 00	Edge of bluffs of mesa
80 32	Intersect N & S. line 53 links South of the 1/16 Sec. Cor. Rough & broken
	From this corner Prun S 89° 37' W. on a true line through the middle of the S. half of Sec 16 with the same var.
20 08	Set a sandstone 14 × 12 × 10 ins. marked "1/16" on W. face in a mound of earth 3 ft. diam. at base & 2 ft. high for 1/16 Sec. Cor
40 16	Set a sandstone 18 × 10 × 6 ins. marked "1/16" on W. face in a mound of earth 3 ft. diam. at base & 2 ft. high for 1/16 Sec. Cor
60 24	Set a sandstone 16 × 10 × 4 ins marked "1/16" on W. face in a mound of earth 3 ft. diam at base & 2 ft. high for 1/16 Sec. Cor
80 32	To the S 1/16 Sec. Cor. on Sec. line bet Secs 16 & 17 Rough & mountainous. Dense underbrush cottonwood. Soil 1st & 3rd rate

Township 1 South Range 4 West of Uintah Meridian

Chains	
	From the ¼ Sec. Cor. on Sec. line bet. Secs. 16 & 17 Prun
	East on a random line through the middle of Sec. 16
	Var. 16° 46' E.
8. 80	Bluffs of Mesa, thence descend steep rocky slide to
20 00	Foot of slide. Set temporary ¼ Sec. Cor.
24 90	Lake Fork. Course S.S.W. width 60 lks W. channel
40 00	In swamp. Set temporary ¼ Sec. Cor.
45 60	Main channel Lake Fork 90 lks. wide Course S.S.E.
46. 50	Branch of Lake Fork. East channel
47 00	Swamp.
47 20	Trail S.S.E.
50 50	Ascend from valley to lower bench
53. 60	Ascend from this bench to
80 24	Intersect the N. & S. line 43 lks South of the ¼ Sec. Cor. Soil 1st rate
	From this corner Prun
	S89° 42' W. on a true line through the middle of Sec. 21 with the same var.
20 06	Set a sandstone 24 x 20 x 10 ins. marked "¼" on W. face in a mound of earth 3 ft diam. at base & 2 ft. high for ¼ Sec. Cor
40. 12	Impossible to put in this ¼ Sec. Cor. account of its falling in swamp.
60 18	Set a sandstone 12 x 8 x 8 ins. marked "¼" on W. face in a mound of earth 3 ft diam. at base & 2 ft. high for ¼ Sec. Cor
80 24	To the ¼ Sec. Cor. on Sec. line bet. Secs 16 & 17
	Land mountainous. Dense underbrush
	Soil generally 1st rate
	From the N. ¼ Sec. Cor. on Sec. line bet. Secs 16 & 17 Prun
	East on a random line through the middle of the N. half of Sec 16.
	Var. 16° 48' E.
11 00	Descend precipitous bluffs to
20 00	Set a temporary ¼ Sec. Cor. Dense undergrowth
35 60	Branch Lake Fork width 75 lks Course S
40. 00	Set a temporary ¼ Sec. Cor. Lake Fork 2nd branch

Township 1 South Range 4 West of Uintah Merid

Chains	
44 00	Indian trail Course S.E.
45 00	W.C. Witness Corner
60 00	Set a temporary 1/16 Sec. Cor
66 50	Ascend to 1st bench
80 28	Intersect the N & S. line 39 links North of the 1/16 Sec. Cor. Land rough, heavy undergrowth
	From this corner I run
	N 89° 43' W. on a true line through the middle of the N. half of Sec 16 with the same war.
20 07	Set a sandstone 10 x 10 x 7 ins. marked "1/16" on W. face in a mound of earth 3 ft. diam. at base & 2 ft. high for 1/16 Sec. Cor
	The 1/16 Cor. falling in river at
35 14	Set a sandstone 16 x 10 x 4 ins. marked
W.C	"W.C" on W. face in a mound of earth 3 ft. diam. at base & 2 ft. high for Witness Cor
60 00	Set a sandstone 16 x 15 x 11 ins. marked "1/16" on W. face in a mound of earth 3 ft. diam. at base & 2 ft. high for 1/16 Sec. Cor.
80 28	To the N 1/16 Sec. Cor. on Sec. line bet. Sec 16 & 17
	Land mountainous & dense undergrowth.
	Soil 1st & 2nd rate. Oct 3d 1882
	From the S 1/16 Sec. Cor on Sec. line bet Secs 8 & 9 I run
	East on a random line through the middle of the S half of Sec 9
	Var 16° 40' E.
	Descend bluffs, low & rocky
20 00	Set a temporary 1/16 Sec. Cor. Strength.
	Stream divided into numerous creeks by beaver dams. Dense underbrush
25 00	Channel of Lake Fork, Beaver dams
26 40	Trail Course S.S.E.
30 40	Top of bench. Cedars ascend from valley
40 00	Set a temporary 1/16 Sec. Cor
55 00	Ascending to mesa through cedars
60 00	Set a temporary 1/16 Sec. Cor
80 36	Intersect the N & S. line 61 lks North of the 1/16 Sec. Cor. Dense underbrush
	From this corner I run

Township 1 South Range 4 West of Uintah Mer

Chains	
	N 89° 34' W. on a true line with the same var.
20 09	Set a sandstone 12 x 8 x 6 ins. marked "¼" on W. face in a mound of earth 3 ft. diam. at base & 2 ft. high for ¼ Sec. Cor.
40 18	Set a sandstone 15 x 12 x 5 ins. marked "¼" on W. face in a mound of earth 3 ft. diam. at base & 2 ft. high for ¼ Sec. Cor.
60 27	This corner falling in plough 50 lks West
60 77	I marked cottonwood tree 3 ins diam "W. C" on N face for Witness corner to ¼ Sec. Cor.
80 36	To the S ¼ Sec. Cor. on Sec. line bet Secs 8 & 9
	Land rough broken. Dense underbrush & swamps
	Soil 1st rate.
	From the ¼ Sec. Cor. on Sec. line bet Secs 8 & 9 Run East on a random line through the middle of Sec 9.
	Var 16° 40' E
9 20	West channel of Lake Fork, is separated from the East channel by quite a number of beaver dams. Dense undergrowth
11 20	East Channel of Lake Fork. Course S.S.E. width 75 lks
18 93	Indian trail. Course. S. S. E. Ascends bluffs
20 00	Set a temporary ¼ Sec. Cor. Dense undergrowth
40 00	Set a temporary ¼ Sec. Cor. Land undulating Soil
60 00	Set a temporary ¼ Sec. Cor. Land undulating
80 16	Intersect the N & S line 23 lks South of the ¼ Sec. Cor. Land undulating. Soil 1st & 2nd rate
	From this corner Run S 89° 50' W. on a true line through the middle of Sec 9 with the same var.
20 04	Set a sandstone 15 x 12 x 4 ins. marked "¼" on W. face in a mound of earth 3 ft. diam. at base & 2 ft. high for ¼ Sec. Cor.
40 18	Set a sandstone 12 x 8 x 6 ins. marked "¼" on W. face in a mound of earth 3 ft. diam. at base & 2 ft. high for ¼ Sec. Cor.

Township 1 South Range 4 West of Uintah Meridian

Chains	
60	12 Set a sandstone 20 x 20 x 10 ins. marked "1/16" on W. face in a mound of earth 3 ft. diam. at base & 2 ft. high for 1/16 Sec. Cor.
80	16 To the 1/4 Sec. Cor. on Sec. line bet. Secs 8 & 9 1st " half mile Dense underbrush & mountainous 2nd " half mile undulating Soil 1st " & 2nd rate
	From the N 1/16 Sec. Cor. on Sec. line bet Secs 8 & 9 Run East on a random line through the middle of the N. half of Sec 9. Var 16° 46' E
	Through dense underbrush Beaver dams
16	00 Ascend to Mesa & 1st " bench. Ascend to
20	00 Set a temporary 1/16 Sec. Cor. Ascend
40	00 Set a temporary 1/16 Sec. Cor. Soil 2nd " rate
60	00 Set a temporary 1/16 Sec. Cor. Undulating
80	09 Intersect the N & S. Line 30 lks North of the 1/16 Sec. Cor. Land undulating. Soil 2nd " rate From this corner Run N 89° 47' W. on a true line through the middle of the N. half of Sec 9 with the same var.
20	02 Set a sandstone 12 x 8 x 6 ins. marked "1/16" on W. face in a mound of earth 3 ft. diam. at base & 2 ft. high for 1/16 Sec. Cor
40	05 Set a sandstone 10 x 8 x 7 ins. marked "1/16" on W. face in a mound of earth 3 ft diam at base & 2 ft. high for 1/16 Sec. Cor
60	07 Set a sandstone 18 x 10 x 4 ins. marked "1/16" on W. face in a mound of earth 3 ft. diam. at base & 2 ft. high for 1/16 Sec. Cor
80	09 To the N 1/16 Sec. Cor. on Sec. line bet. Secs 8 & 9 1st " half mile Dense underbrush & mountainous 2nd " half mile undulating with grass Soil 1st " & 2nd " rate
	From the S 1/16 Sec. Cor. on Sec. line bet Secs 4 & 5 Run East on a random line through the middle of the S. half of Sec 4

Township 1 South Range 4 West of Uintah Mer.

Chains	
	Var 16° 48' E.
5 00	Ascend low bench 30 ft. high Ascend
14 00	Foot of another bench 30 ft. high. Ascend
16 00	Top of mesa & thence over rough broky land
20 00	Set a temporary 1/6 Sec. Cor. Pine & cedars
40 00	Set a temporary 1/6 Sec. Cor Pine & cedars
60 00	Set a temporary 1/6 Sec Cor. Pine & cedars
80 22	Intersect the N & S. line 27 links South of the 1/6 Sec. Cor. Soil 2nd rate From this corner Brush S 89° 48' W. on a true line through the middle of the S. half of Sec 4. With the same var.
20 05	Set a sandstone 9 x 8 x 8 ins. marked "1/6" on W. face in a mound of earth 3 ft. diam. at base & 2 ft. high for 1/6 Sec. Cor
40 11	Set a sandstone 10 x 9 x 9 ins. marked "1/6" on W. face in a mound of earth 3 ft. diam. at base & 2 ft. high for 1/6 Sec. Cor
60 17	Set a sandstone 12 x 8 x 8 ins. marked "1/6" on W. face in a mound of earth 3 ft. diam. at base & 2 ft. high for 1/6 Sec. Cor.
80 22	To the S 1/6 Sec. Cor. on Sec. line bet Secs 4 & 5 Land rough mountainous with bunch grass, pine & cedars. Soil 2nd rate

From the 1/4 Sec. Cor. on Sec line bet Secs. 4 & 5 Brush East on a random line through the middle of Sec 4.

Var 16° 40' E.

20 00	Set a temporary 1/6 Sec. Cor.
30 50	Ascend low bench & Top of same
33 90	Ascend another bench & Top of same
40 00	Set a temporary 1/4 Sec. Cor. Rough mountain
24 00	Ascend to Top of 3rd bench
60 00	Set Temporary 1/6 Sec. Cor
80 08	Intersect the N & S. line 19 links North of the 1/4 Sec. Cor. Soil 2nd rate, grass From this corner Brush N 89° 52' W. on a true line through the middle of Sec. 4 with the same var.

Township 1 South Range 4 West of Umiak Meridian

Chains	
20 02	Set a sandstone 16 x 16 x 6 ins. marked "¼" on W. face in a mound of earth 3 ft. diam. at base & 2 ft. high for ¼ Sec. Cor.
40 04	Set a sandstone 12 x 11 x 8 ins. marked "¼" on W. face in a mound of earth 3 ft. diam. at base & 2 ft. high for ¼ Sec. Cor.
60 06	Set a sandstone 13 x 11 x 9 ins. marked "¼" on W. face in a mound of earth 3 ft. diam. at base & 2 ft. high for ¼ Sec. Cor.
80 08	To the ¼ Sec. Cor. on Sec. Line bet. Secs 4 & 5. Land mountainous. Soil 2nd rate

From the N¼ Sec. Cor. on Sec. Line bet. Secs 4 & 5 Run East on a random line through the middle of the N. half of Sec 4

Var 16° 40' E

20 00	Set a temporary ¼ Sec. Cor. Land rolling. Soil 2nd rate
40 00	Set a temporary ¼ Sec. Cor. Land rolling. Soil 2nd rate
60 00	Set a temporary ¼ Sec. Cor. Land rolling. Soil 2nd rate
79 96	Intersect the N & S. Line 13 Lks. East of the ¼ Sec. Cor

From this corner Run S 89° 54' W. on a true line through the middle of N half of Sec 4 with the same var.

19 99	Set a sandstone 14 x 11 x 3 ins. marked "¼" on W. face in a mound of earth 3 ft. diam. at base & 2 ft. high for ¼ Sec. Cor
39 98	Set a sandstone 11 x 10 x 6 ins. marked "¼" on W. face in a mound of earth 3 ft. diam. at base & 2 ft. high for ¼ Sec. Cor
59 97	Set a sandstone 14 x 10 x 6 ins. marked "¼" on W. face in a mound of earth 3 ft. diam. at base & 2 ft. high for ¼ Sec. Cor
79 96	To the N¼ Sec. Cor. on Sec. Line bet. Secs 4 & 5 Land rolling & sloping West. Soil 2nd rate Sage brush & some grass

Oct 4th 1882

Township 1 South Range 4 West of Uintah Mer.

Chains	
	From the S¼ Sec. Cor. on Sec. Line bet. Secs 31 & 32. Runs
	East on a random line through the middle of the S. half of Sec 32
	Var 16° 40' E
21 00	Set a Temporary ¼ Sec. Cor. near head of ravine
36 00	Leave cedars.
38 00	Enter cedars. Level land
40 00	Set a Temporary ¼ Sec. Cor. near edge of cedars
46 00	Ascend
49 00	Leave cedars and still ascend
60 00	Set a Temporary ¼ Sec. Cor. Open country.
80 12	Intersect the N & S. line 25 Links North of the ¼ Sec. Cor. Level. Soil 2nd rate
	From this corner Runs
	N 89° 49' W. on a true line through the middle of the S. half of Sec 32 with the same Var.
20 03	Set a sandstone 10 x 9 x 8 ins. marked "¼" on W. face in a mound of earth 2 ft. diam at base & 2 ft. high for ¼ Sec. Cor
40 06	Set a sandstone 10 x 9 x 7 ins. marked "¼" on W. face in a mound of earth 3 ft. diam. at base & 2 ft. high for ¼ Sec. Cor.
60 09	Set a sandstone 12 x 12 x 4 ins marked "¼" on W. face in a mound of earth 3 ft. diam. at base & 2 ft. high for ¼ Sec. Cor.
80 12	To the S¼ Sec. Cor. on Sec. Line bet. Secs 31 & 32
	Land mountainous, covered with scattering cedars.
	Soil 2nd rate.

	From the S¼ Sec. Cor. on Sec. Line bet. Secs 31 & 32 Runs
	West on a random line through the middle of the S. Half of Sec 31
	Var 16° 40' E
21 00	Set a Temporary ¼ Sec. Cor. in Cedar grove
23 00	Edge of Cañon Course South
27 00	Bottom of Cañon
36 00	Top of Cañon
40 00	Set a Temporary ¼ Sec. Cor. Cedar grove

45 00	Leave cedars.
60 00	Set a temporary 1/16 Sec. Cor.
78 35	Intersect the West Bdy of Tp 10 lks South of the 1/16 Sec. Cor.
	From this corner I run
	S 89° 56' E. on a true line through the middle of the S. half of Sec 31 with the same var.
18 35	Set a sandstone 16 × 8 × 4 ins. marked "1/16" on W. face in a mound of earth 3 ft. diam. at base & 2 ft high for 1/16 Sec. Cor
38 35	Set a sandstone 14 × 8 × 8 ins. marked "1/16" on W. face in a mound of earth 3 ft. diam. at base & 2 ft. high for 1/16 Sec Cor
58 35	Set a sandstone 10 × 9 × 8 ins. marked "1/16" on W. face in a mound of earth 3 ft diam. at base & 2 ft. high for 1/16 Sec. Cor
78 35	To the S 1/16 Sec. Cor. on Sec. line bet Secs 31 & 32
	Land Mountainous. Scattering groves of cedars
	Soil 2nd rate
	From the 1/4 Sec. Cor. on Sec. line bet. Secs 31 & 32 I run
	East on a random line through the middle of Sec 32.
	Var 16° 40' E.
20 00	Set a temporary 1/16 Sec. Cor. Cedar groves
40 00	Set a temporary 1/4 Sec. Cor. Cedar groves
60 00	Set a temporary 1/16 Sec. Cor. Cedar groves
70 00	Top of ridge. Course S.E. Leave cedars
80 04	Intersect the N & S. line 26 lks North of the 1/4 Sec. Cor. Soil 2nd rate
	From this corner I run
	N 89° 49' W. on a true line through the middle of Sec 32 with the same var.
20 01	Set a sandstone 19 × 8 × 6 ins. marked "1/16" on W. face in a mound of earth 3 ft. diam. at base & 2 ft. high for 1/16 Sec. Cor
40 02	Set a sandstone 11 × 9 × 6 ins. marked "1/4" on W. face in a mound of earth 3 ft. diam. at base & 2 ft. high for 1/4 Sec. Cor
60 03	Set a sandstone 10 × 10 × 8 ins. marked

Township 1 South Range 4 West of Uintah Mer

	"1/16" on W. face in a mound of earth 3 ft. diam at base & 2 ft high for 1/16 Sec. Cor
80 04	To the 1/4 Sec. Cor. on Sec. line bet Secs 31 & 32 Land Mountainous & rough with cedars Soil 3rd rate
	From the 1/4 Sec. Cor. on Sec. line bet. Secs 31 & 32 Run West on a random line through the middle of Sec 31 Var 16° 35' E
4 00	Leave cedars
20 00	Set a temporary 1/16 Sec. Cor. in open country
40 00	Set a temporary 1/4 Sec. Cor. in cedars
45 00	Top of cañon. Soil Sandy. 3rd rate.
60 00	Set a temporary 1/16 Sec. Cor. near bottom of Cañon
78 13	Intersect the West Bdy of Tp 1 S. R 4 W. South of the 1/4 Sec. Cor. Sandy. Soil 3rd rate
	From this corner Run S 89° 53' E. on a true line through the middle of Sec 32 with the same var.
18 13	Set a sandstone 14 x 8 x 6 ins. marked "1/16" on W. face in a mound of earth 3 ft. diam at base & 2 ft. high for 1/16 Sec. Cor.
38 13	Set a sandstone 12 x 12 x 7 ins. marked "1/4" on the W. face in a mound of earth 3 ft. diam. at base & 2 ft. high for 1/4 Sec. Cor.
58 13	Set a sandstone 11 x 8 x 8 ins. marked "1/16" on W. face in a mound of earth 3 ft. diam. at base & 2 ft. high for 1/16 Sec. Cor
78 13	To the 1/4 Sec. Cor. on Sec. line bet Secs 31 & 32 Land rolling & sandy. Broken & Mountainous Soil 3rd rate
	From the N 1/16 Sec. Cor. on Sec. line bet. Secs 31 & 32 Run East on a random line through the middle of the N. half of Sec 32. Var 16° 40' E
20 00	Set a temporary 1/16 Sec. Cor.
28 00	Top of ridge level & enter cedars & descend to
34 00	bottom of ridge cedar grove

Township 1 South Range 4 West of Uintah Merid

Chains	
40 00	Set a temporary 1/16 Sec. Cor. on side of ridge
53 00	Ravine
60 00	Set a temporary 1/16 Sec. Cor. Rough
80 20	Intersect the N. & S. line 35 lks South of the 1/16 Sec. Cor.: Land rough, mountainous
	From this corner I run
	S 89° 45' W. on a true line through the middle of the N. half of Sec 32 with the same var.
20 05	Set a sandstone 18 x 6 x 6 ins. marked "1/16" on W. face in a mound of earth 3 ft. diam at base & 2 ft. high for 1/16 Sec. Cor.
40 10	Set a sandstone 13 x 12 x 9 ins. marked "1/16" on W. face in a mound of earth 3 ft. diam. at base & 2 ft. high for 1/16 Sec. Cor
60 15	Set a sandstone 12 x 8 x 8 ins. marked "1/16" on W. face in a mound of earth 3 ft. diam. at base & 2 ft. high for 1/16 Sec. Cor.
80 20	To the N 1/16 Sec. Cor. on Sec. line bet Secs 31 & 32
	Land rough, rolling & mountainous
	Soil Stony

From the N 1/16 Sec. Cor. on Sec. line bet. Secs 31 & 32

From this corner I run West on a random line through the middle of the N. half of Sec 31

Var 16° 35' E

7 00	Enter cedars
20 00	Set a temporary 1/16 Sec. Cor.
22 00	Leave cedars
40 00	Set a temporary 1/16 Sec. Cor
60 00	Set a temporary 1/16 Sec. Cor
78 91	Intersect the West B'dy of Sec. 14 lks North of the 1/16 Sec.
	From this corner I run
	N 89° 54' E. on a true line through the middle of the N half of Sec. 31 with the same var.
18 91	Set a sandstone 18 x 15 x 11 ins. marked "1/16" on W. face in a mound of earth 3 ft diam. at base & 2 ft. high for 1/16 Sec. Cor
38 91	Set a sandstone 15 x 14 x 10 ins. marked "1/16" on W. face in a mound of earth 3 ft.

Township 1 South Range 4 West of Uintah Mer.

Chains	
	diam. at base & 2 ft. high for 1/16 Sec. Cor
58 91	Set a sandstone 16 x 13 x 9 ins. marked "1/16" on W. face in a mound of earth 3 ft. diam. at base & 2 ft. high for 1/16 Sec. Cor.
78 91	To the N 1/16 Sec. Cor. on Sec. line bet Secs 31 & 32
	Land rough mountainous
	Soil 2nd rate Oct 5th " 1882
	From the S 1/16 Sec. Cor. on Sec. line bet. Secs 29 & 30 Trun
	East on a random line through the middle of the S. half of Sec 29.
	Var 16° 35' E.
20 00	Set a temporary 1/16 Sec. Cor. West side of ridge Cedars Descend
35 00	Top of ridge
40 00	Set a temporary 1/16 Sec Cor. Cedars Descend on side of sandy bluff
48 00	Leave cedars Descend
60 00	Set a temporary 1/16 Sec. Cor.
80 04	Intersect the N & S. line 33 links North of the 1/16 Sec. Cor. Rough & broken
	From this corner Trun
	N 89° 46' W. on a true line through the middle of the S. half of Sec 29 with the same var
20 01	Set a sandstone 30 x 10 x 4 ins. marked "1/16" on W. side & in a mound of earth 3 ft. diam. at base & 2 ft. high for 1/16 Sec. Cor.
40 02	Set a sandstone 18 x 9 x 5 ins. marked "1/16" on W. face in a mound of earth 3 ft. diam. at base & 2 ft. high for 1/16 Sec. Cor.
60 03	Set a sandstone 12 x 7 x 7 ins. marked "1/16" on W. face in a mound of earth 3 ft. diam. at base & 2 ft. high for 1/16 Sec. Cor.
80 04	To the S 1/16 Sec Cor on Sec. Line bet Secs 29 & 30
	Land rough mountainous.
	Soil 2nd rate.
	From the S 1/16 Sec. Cor. on Sec. line bet. Secs 29 & 30 Trun
	West on a random line through the middle of the S. half of Sec 30
	Var 16° 35' E.
20 00	Set a temporary 1/16 Sec. Cor. Cedar glade

Township 1 South Range 4 West of Umtah Merid

Chains	
40 00	Set a temporary 1/16 Sec. Cor
60 00	Set a temporary 1/16 Sec. Cor
78 62	Intersect the West Bdy of Tp 56 lks North of the 1/16 Sec. Cor.
	From this corner I run
	N 89° 36' E on a true line through the middle of the S. half of Sec 30 with the same var.
18 62	Set a sandstone 16 × 6 × 6 ins. marked "1/16" on W. face in a mound of earth 3 ft. diam. at base & 2 ft. high for 1/16 Sec. Cor
38 62	Set a sandstone 14 × 9 × 5 ins. marked 1/16 on W. face in a mound of earth 3 ft. diam. at base & 2 ft. high for 1/16 Sec. Cor
58 62	Set a sandstone 11 × 9 × 9 ins. marked "1/16" on W. face in a mound of earth 3 ft diam. at base & 2 ft. high for 1/16. Sec. Cor
78 62	To the S 1/16 Sec. Cor. on Sec. line bet Secs 29 & 30
	Land rough & mountainous with cedars
	Soil 2nd rate. Grass
	From the 1/4 Sec. Cor. on Sec. line bet. Secs 29 & 30 I run
	East on a random line through the middle of Sec. 29
	Var 16° 35' E
20 00	Set a sandstone temporary 1/16 Sec. Cor
23 00	Descend & ascend to
40 00	ridge. Set a temporary 1/4 Sec. Cor
43 00	Descend to ravine Course S.E. Soil Sandy
50 00	Ascend to top of ridge
57 00	Descend from ridge
60 00	Set a temporary 1/16 Sec. Cor. Soil sandy
80 08	Intersect the N & S. 22 lks South of the 1/4 Sec. Cor
	From this corner I run
	S 89° 51 W. on a true line line through the middle of Sec 29 with the same var
20 02	Set a sandstone 15 × 12 × 8 ins. marked "1/16" on W. face in a mound of earth 3 ft. diam. at base & 2 ft. high for 1/16 Sec. Cor
40 04	Set a sandstone 10 × 10. 8 ins. marked "1/4" on W. face in a mound of earth 3 ft

Township 1 South Range 4 West of Humboldt Mer

Chains	
	diam at base & 2ft. high for ¼ Sec. Cor
60 00	Set a sandstone 15 x 9 x 8 ins. marked "¼" on W. face in a mound of earth 1ft. 3ft. diam. at base & 2ft. high for ¼ Sec. Cor
80 18	To the ¼ Sec. Cor. on Sec. line bet Secs 29 & 30
	Land rough, mountainous & sandy
	Soil 3rd rate
	From the ¼ Sec. Cor. on Sec. line bet. Secs 29 & 30 Mem
	West on a random line through the middle of Sec 30
	Var 16° 30' E
20 00	Set a temporary "¼" Sec. Cor. Land rolling.
40 00	Set a temporary "¼ Sec. Cor. Land rolling
60 00	Set a temporary ¼ Sec. Cor. Land rolling
78 15	Intersect the West Bdy of Tp 34 Lks North of the ¼ Sec. Cor. Land sandy & rolling
	From this corner Mem
	N 89° 45' E. on a true line through the middle of Sec 30 with the same var.
18 15	Set a sandstone 11 x 10 x 8 ins. marked "¼" on W. face in a mound of earth 2ft. diam. at base & 2ft. high for ¼ Sec. Cor.
38 15	Set a sandstone 14 x 8 x 8 ins. marked "¼" on W. face in a mound of earth 3ft. diam. at base & 2ft high for ¼ Sec. Cor
58 15	Set a sandstone 13 x 10 x 8 ins. marked "¼" on W. face in a mound of earth 3ft. diam. at base & 2ft high for ¼ Sec. Cor
78 15	To the ¼ Sec. Cor. on Sec. line bet. Secs 29 & 30
	Land rolling & sandy, cedars & scattering piñon
	Soil 3rd rate
	From the N ¼ Sec. Cor. on Sec. line bet. Secs 29 & 30 Mem
	East on a random line through the middle of the N Half of Sec. 29
	Var 16° 30' E
12 00	At end through thick cedars
20 00	Near top of bluff. Set a temporary ¼ Sec. Cor Land rough. Soil 2nd rate

Township 1 South Range 4 West of Uintah Mend

Chains	
27 00	Descend from bluff
41 00	Set a temporary 1/16 Sec. Cor. Soil 2nd rate
60 00	Set a temporary 1/16 Sec. Cor. In ravine.
80 22	Intersect the N & S line 27 lks South of the 1/16 Sec. Cor. Mountainous. Soil 2nd rate
	From this corner Run.
	S 89° 48' W. on a true line through the middle of the N half of Sec 29 with same var
20 05	Set a sandstone 14 × 11 × 7 ins. marked "1/16" on W. face in a mound of earth 3 ft. diam. at base & 2 ft. long for 1/16 Sec. Cor
40 11	Set a sandstone 11 × 8 × 7 ins. marked "1/16" on W. face in a mound of earth 3 ft. diam at base & 2 ft. high for 1/16 Sec. Cor
60 17	Set a sandstone 10 × 9 × 8 ins marked "1/16" on W. face in a mound of earth 3 ft diam at base & 2 ft. high for 1/16 Sec. Cor
80 22	To the N 1/16 Sec. Cor. on Sec. line bet. Secs 29 & 30 Land rough, mountainous with cedars. Soil 2nd rate. Good grass
	From the N 1/16 Sec. Cor. on Sec. line bet Secs 29 & 30 Run
	West on a random line through the middle of the N half of Sec 30
	Var 16° 30' E
20 00	Set a temporary 1/16 Sec. Cor near foot of ridge
25 00	Top of ridge. Good grass
40 00	Set a temporary 1/16 Sec. Cor. Soil 2nd rate
60 00	Set a temporary 1/16 Sec. Cor. Soil 2nd rate
78 81	Intersect the West Bdy of Sp 74 links North of the 1/16 Sec. Cor Land mountainous. Soil 2nd rate
	From this corner Run
	N 89° 28 E. on a true line through the middle of the N half of Sec 30 with the same var.
18 81	Set a sandstone 15 × 8 × 8 ins. marked "1/16" on W. face in a mound of earth 3 ft diam. at base & 2 ft high for 1/16 Sec. Cor
38 81	Set a sandstone 17 × 8 × 7 ins marked "1/16" on W. face in a mound of earth 3 ft. diam. at base & 2 ft. high for 1/16 Sec. Cor
58 81	Set a sandstone 14 × 9 × 7 ins marked

Township 1 South Range 4 West of Uintah Mer.

Chains	
	"T6" on W. face in a mound of earth 3 ft. diam. at base & 2 ft. high for T6 Sec. Cor
78	81 To the N T6 Sec. Cor. on Sec. line bet Secs 29 & 30
	Land mountainous, cedar groves & good grass
	Soil 2nd rate.
	Oct 6th 1882
	From the S T6 Sec. Cor. on Sec. line bet. Secs 19 & 20 Trun
	East on a random line through the middle of the S. half of Sec 20
	Var 16° 30' E.
20	00 Set a Temporary T6 Sec. Cor. Soil 2nd rate
40	00 Set a Temporary T6 Sec. Cor. Soil 2nd rate
60	00 Set a temporary T6 Sec. Cor. Soil 2nd rate
	Enter cedars & ascend
80	16 Intersect the N & S. line 47 links South of the T6 Sec. Cor. Lands mountainous, good grass
	From this corner Trun
	S 89° 40' W. on a true line through the middle of the S. half of Sec 20 with the same var.
20	00 Set a sandstone 15 x 9 x 7 ins. marked "T6" on W. face in a mound of earth 3 ft. diam. at base & 2 ft. high for T6 Sec. Cor.
40	08 Set a sandstone 12 x 11 x 6 ins. marked "T6" on W. face in a mound of earth 3 ft. diam. at base & 2 ft. high for T6 Sec. Cor.
60	00 12 Set a sandstone 15 x 12 x 8 ins. marked "T6" on W. face in a mound of earth 3 ft. diam. at base & 2 ft. high for T6 Sec. Cor
80	00 16 To the S T6 Sec. Cor. on Sec. line bet Secs 19 & 20
	Land, mountainous, scattering cedars & good grass
	Soil 2nd rate
	From the S T6 Sec. Cor on Sec. line bet Secs 19 & 20 Trun
	West on a random line through the middle of the S. half of Sec 19
	Var. 16° 35' E.
20	00 Set a Temporary T6 Sec. Cor. Soil 2nd rate, grass
40	00 Set a Temporary T6 Sec. Cor. Soil 2nd rate, Rough

Township 1. South Range 4 West of Uintah Merid.

Chains	
60 00	Set a temporary 1/16 Sec. Cor. Grass. mountainous
64 00	Bottom of ridge S.S.E. Ascend to
70 00	Top of ridge
77 97	Intersect the West Bdy of Tp. 44 links South of the 1/16 Sec. Cor. Land mountainous with grass From this corner I run S89°39' E. on a true line through the middle of the S. half of Sec 19 with the same var.
17 97	Set a sandstone 14 × 10 × 4 ins. marked "1/16" on W. face in a mound of earth 3 ft. diam. at base & 2 ft. high for the 1/16 Sec. Cor.
37 97	Set a sandstone 15 × 13 × 11 ins. marked "1/16" on W. face in a mound of earth 3 ft. diam. at base & 2 ft. high for 1/16 Sec. Cor.
57 97	Set a sandstone 16 × 12 × 8 ins. marked "1/16" on W. face in a mound of earth 3 ft. diam. at base & 2 ft. high for 1/16 Sec. Cor.
77. 97	To the S 1/16 Sec. Cor. on Sec. line bet. Secs 19 & 20 Land mountainous, Cedar ridges, good grass Soil 2nd rate.

From the 1/4 Sec. Cor. on Sec. line. bet. Secs 19 & 20 I run East on a random line through the middle of Sec 20

Var 16°40' E

18 00	Leave Cedars
20 00	Set a temporary 1/16 Sec. Cor. Cedar ridges
40 00	Set a temporary 1/4 Sec. Cor. Good grass
60 00	Set a temporary 1/16 Sec. Cor. Good grass
68 00	Top of ridge & enter cedars. Good grass, descend
78 00	Leave cedars.
80 04	Intersect N & S. line 23 links South of the 1/4 Sec. Cor. Mountainous Soil 2nd rate From this corner I run S89°50' W. on a true line through the middle of Sec 20 with the same Var.
20 01	Set a sandstone 15 × 10 × 6 ins. marked "1/16" on W. face in a mound of earth 3 ft. diam. at base & 2 ft. high for 1/16 Sec. Cor

Township 1 South Range 4 West of Uintah M.

Chains	
40 02	Set a sandstone 16 x 9 x 9 ins. marked "¼" on W. face in a mound of earth 2ft diam. at base & 2ft. high for ¼ Sec. Cor
60 03	Set a sandstone 18 x 8 x 4 ins. marked "16" on W. face in a mound of earth 3ft. diam. at base & 2ft. high for 16 Sec. Cor
80 04	To the ¼ Sec. Cor. on Sec. line bet Secs. 19 & 20 Land: Cedar ridges, mountainous with good grass Soil 2nd rate.
	From the ¼ Sec. Cor. on Sec. line bet. Secs. 19 & 20 Run West on a random line through the middle of Sec 19. Var 16° 40' E
3 00	Leave cedars
16 00	Enter cedars
20 00	Set a temporary 16 Sec. Cor. Good grass.
40 00	Set a temporary ¼ Sec. Cor. Soil 2nd rate
50 00	Leave Cedars. Good grass. Soil 2nd rate
60 00	Set a temporary 16 Sec. Cor. Good grass.
78 33	Intersect the N. & S. line 27 links North of the ¼ Sec. Cor. Mountainous, cedar ridges From this corner Run N 89° 48' E on a true line through the middle of Sec. 19 with the same var.
18 33	Set a sandstone 12 x 10 x 8 ins. marked "16" on W. face in a mound of earth 2ft. diam. at base & 2ft. high for 16 Sec. Cor
38 33	Set a sandstone 13 x 11 x 6 ins. marked "¼" on W. face in a mound of earth 2ft diam at base & 2ft. high for ¼ Sec. Cor
58 33	Set a sandstone 17 x 9 x 5 ins. marked "16" on W. face in a mound of earth 3ft. diam. at base & 2ft. high for 16 Sec. Cor
78 33	To the ¼ Sec. Cor. on Sec. line bet Secs 19 & 20 Land mountainous, cedar ridges, good grass Soil 2nd rate
	From the N. 16 Sec. Cor. on Sec. line bet. Secs. 19 & 20 Run East on a random line through the

Township 1 South Range 4 West of Uintah Merid

Chains	
	middle of the N. half of Sec. 20 Var 16° 30' E
20 00	Set a temporary 1/16 Sec. Cor. Scattering cedars
40 00	Set a temporary 1/16 Sec. Cor. Cedars & Sage brush
60 00	Set a temporary 1/16 Sec. Cor. Cedars & Sage brush
80 06	Intersect the N & S line 19 lks North of the 1/16th Sec. Cor. Sandy Sage & scattering cedars From this corner Brun N 89° 52' W. on a true line Running thro the middle of the N. half of Sec 20 with the same var.
20 01	Set a sandstone 20 x 10 x 5 ins. marked "1/16" on W. face in a mound of earth 3 ft. diam at base & 2 ft. high for 1/16 Sec. Cor
40 03	Set a sandstone 18 x 10 x 4 ins marked "1/16" on W face in a mound of earth 3 ft. diam. at base & 2 ft. high for 1/16 Sec. Cor
60 05	Set a sandstone 16 x 10 x 6 ins. marked 1/16 on W. face in a mound of earth 3 ft. diam. at base & 2 ft. high for 1/16 Sec. Cor.
80 06	To the N 1/16 Sec. Cor. on Sec line bet. Secs 19 & 20 Land undulating, scattering cedars Sage brush Soil Sandy & 3rd rate.
	From the N 1/16 Sec. Cor. on Sec. line bet. Secs 19 & 20 Brun West on a random line through the middle of the N half of Sec 19 Var 16° 30' E.
20 00	Set a temporary 1/16 Sec. Cor. Sandy Sage brush
40 00	Set a temporary 1/16 Sec. Cor. Scattering cedars, Sandy
60 00	Set a temporary 1/16 Sec. Cor. Sandy with sage brush
78 37	Intersect the West Bdy of Tp 4 6 lks South of the 1/16 Sec. Cor. Undulating scattering cedars From this corner Brun S 89° 45' E on a true line through the middle of the N. half of Sec 19 with the same var.
18 37	Set a sandstone 16 x 10 x 6 ins. marked "1/16" on W. face in a mound of earth 3 ft. diam at base & 2 ft. high for 1/16 Sec. Cor
38 37	Set a sandstone 18 x 10 x 4 ins. marked "1/16" on W. face in a mound of earth 3 ft. diam. at base & 2 ft. high for 1/16 Sec. Cor

Township 1. South Range 4 West of Uintah M

Chains	
55.37	Set a sandstone 20 x 10 x 5 ins. marked "1/16" on W. face in a mound of earth 3 ft. diam. at base & 2 ft. high for 1/16 Sec. Cor
78 37	To the N 1/16 Sec. Cor. on Sec. line bet. Secs 19 & 20. Land undulating, scattering cedars & sage brush. Soil 2nd & 3rd rate. Sandy. Oct 7th 1882

From the S 1/16 Sec. Cor. on Sec. line bet. Secs 17 & 18 Run
East on a random line through the middle of the S. half of Sec 17.
Var 16° 35' E

20 00	Set a temporary 1/16 Sec. Cor. Undulating
40 00	Set a temporary 1/16 Sec. Cor. Scattering cedars
60 00	Set a temporary 1/16 Sec. Cor. Sage brush & grass on low bench. Sagebrush & grass
78 00	Foot of low ridge. Scattering cedars
80 04	Intersect the N & S line 23 lks North of the 1/16 Sec. Cor. Land rolling, scattering cedars

From this corner Run
N 89° 30' W. on a true line through the middle of the S. half of Sec. 17 with the same var.

20 01	Set a sandstone 18 x 10 x 4 ins., marked "1/16" on W. face in a mound of earth 3 ft. diam. at base & 2 ft. high for 1/16 Sec. Cor
40 02	Set a sandstone 20 x 18 x 10 ins. marked "1/16" on W. face in a mound of earth 3 ft diam at base & 2 ft high for 1/16 Sec. Cor
60 03	Set a sandstone 16 x 16 x 5 ins. marked "1/16" on W. face in a mound of earth 3 ft. diam. at base & 2 ft. high for 1/16 Sec. Cor.
80 04	To the S 1/16 Sec. Cor. on Sec. line bet. Secs 17 & 18. Land undulating, scattering cedars, Sage & grass Soil 2nd rate.

From the S 1/16 Sec. Cor. on Sec. line bet. Secs 17 & 18 Run
West on a random line through the middle of the S. half of Sec 18
Var 16° 30' E

20 00	Set a temporary 1/16 Sec. Cor. Undulating.
40 00	Set a temporary 1/16 Sec. Cor. Sage & grass.

Township 1 South Range 4 West of Uintah Merid

Chains	
60 00	Set a temporary 1/16 Sec. Cor. Undulating, grass
78 74	Intersect the West B'dy of Tp 38 links North of the 1/16 Sec. Cor. Land prairie, with grass
	From this corner I run
	N89° 44' E. on a true line through the middle of the S. half of Sec 18 with the same var.
18 74	Set a sandstone 8 × 8 × 8 ins. marked "1/16" on W. face in a mound of earth 3 ft. diam. at base & 2 ft. high for 1/16 Sec. Cor.
38 74	Set a sandstone 10 × 8 × 7 ins. marked "1/16" on W. face in a mound of earth 3 ft. diam. at base & 2 ft. high for 1/16 Sec. Cor.
58 74	Set a sandstone 15 × 12 × 4 ins. marked "1/16" on W. face in a mound of earth 3 ft diam at base & 2 ft. high for 1/16 Sec. Cor
78 74	To the S 1/16 Sec. Cor. on Sec. line bet Secs 17 & 18 Land undulating prairie with scattering cedars, sage brush & bunch grass. Soil 2nd rate.

	From the 1/4 Sec. Cor. on Sec. line bet. Secs 17 & 18 I run
	East on a random line through the middle of Sec 17
	Var 16° 30' E
20 00	Set a temporary 1/16 Sec. Cor in depression
40 00	Set a temporary 1/4 Sec. Cor. undulating & rocky
52 00	Bluffs
60 00	Set a temporary 1/16 Sec. Cor undulating & rocky
80 12	Intersect the N & S. line 31 lks South of the 1/4 Sec. Cor. Land undulating & rocky
	From this corner I run
	S89° 47' W. on a true line through the middle of Sec 17 with the same var.
20 03	Set a sandstone 18 × 16 × 6 ins. marked "1/16" on W. face in a mound of earth 3 ft diam. at base & 2 ft. high for 1/16 Sec Cor
40 06	Set a sandstone 15 × 10 × 4 ins. marked "1/4" on W. face in a mound of earth 3 ft. diam. at base & 2 ft. high for 1/4 Sec. Cor

Township 1 South Range 4 West of Uintah Mer.

Chains	
60 00	Set a sandstone 18 x 12 x 3 ins. marked "1/16" on W. face in a mound of earth 2 ft. diam. at base & 2 ft. high for 1/16 Sec. Cor.
80 12	To the 1/4 Sec. Cor. on Sec. line bet. Secs 17 & 18 Land rolling & rocky through & scattering cedars & a few pines. Some bunch grass Soil 2nd rate
	From the 1/4 Sec. Cor. on Sec. line bet. Secs 17 & 18 Drun West on a random line through the middle of Sec 18 Var 16° 30' E
20 00	Set a temporary 1/16 Sec. Cor. Undulating
40 00	Set a temporary 1/4 Sec. Cor. Sage brush
60 00	Set a temporary 1/16 Sec. Cor. Sage brush & grass
78 00	Intersect the West Bdy of Township 41 lks North of the 1/4 Sec. Cor. Prairie From this corner Drun N 89° 42' E on a true line through the middle of Sec 18 with the same var.
18 00	Set a sandstone 16 x 10 x 6 ins. marked "1/16" on the W. face in a mound of earth 2 ft diam. at base & 2 ft. high for 1/16 Sec. Cor
38 00	Set a sandstone 12 x 8 x 6 ins. marked "1/4" on W. face in a mound of earth 2 ft. diam. at base & 2 ft. high for 1/4 Sec. Cor
58 00	Set a sandstone 18 x 16 x 8 ins. marked "1/16" on W. face in a mound of earth 2 ft. diam. at base & 2 ft. high for 1/16 Sec. Cor.
78 00	To the 1/4 Sec. Cor. on Sec. line bet Secs 17 & 18 Land undulating, Sage brush & bunch grass Soil 2nd rate
	From the N 1/16 Sec. Cor. on Sec. line bet. Secs 17 & 18 Drun East on a random line through the middle of the N. half of Sec 17. Var 16° 30' E
20 00	Set a Temporary 1/16 Sec. Cor. Land rolling

Township 1 South Range 4 West of Uintah Meridian

Chains	
27 00	Enter cedars
40 00	Set Temporary 1/16 Sec. Cor. Rolling land
56 00	Bluffs Course N. & S. 30 ft. high
60 00	Set a temporary 1/16 Sec. Cor. Sage & Grass
80 24	Intersect the N. & S. line 45 lks South of the 1/16 Sec. Cor. Land undulating. From this corner Drum S 89° 41' W. on a true line through the middle of the N. half of Sec 17 with the same var.
20 16	Set a sandstone 4 ins. marked "1/16" on W. face in a mound of earth 3 ft. diam. at base & 2 ft. high for 1/16 Sec. Cor
40 12	Set a sandstone 4 ins. marked "1/16" on W. face in a mound of earth 3 ft. diam. at base & 2 ft. high for 1/16 Sec. Cor
60 18	Set a sandstone 4 ins. marked "1/16" on W. face in a mound of earth 3 ft. diam at base & 2 ft. high for 1/16 Sec. Cor
80 24	To the N 1/16 Sec. Cor. on Sec. line bet Secs 17 & 18 Land undulating with sage brush & bunch grass, Scattering cedars Soil 2nd rate.

From the N 1/16 Sec. Cor. on Sec. line bet Secs 17 & 18 Drum West on a random line through the middle of the N. half of Sec 18. Var 16° 35' E.

20 00	Set a temporary 1/16 Sec. Cor. Undulating
40 00	Set a temporary 1/16 Sec. Cor. Sage brush
60 00	Set a temporary 1/16 Sec. Cor. Grass & Sage
78 08	Intersect the West Bdy of Tp 27 Links North of the 1/16 Sec. Cor. Bunch grass & Sage From this corner Drum N 89° 48' E. on a true line through the middle of the N. half of Sec 18 with the same var.
18 08	Set a sandstone 8 x 8 x 8 ins. marked "1/16" on W. face in a mound of earth 3 ft diam. at base & 2 ft. high for 1/16 Sec. Cor

Township 1 South Range 4 West of Umatilla Mer.

Chains	
38 00	Set a sandstone 10×10×6 ins. marked "1/16" on W. face in a mound of earth 3 ft. diam. at base & 2 ft. high for 1/16 Sec. Cor
58 00	Set a sandstone 16×10×6 ins. marked "1/16" on W. face in a mound of earth 3 ft. diam. at base & 2 ft. high for 1/16 Sec. Cor
78 00	To the N. 1/16 Sec. Cor. on Sec. line bet. Secs 17 & 18
	Land rolling, sage brush, grass & scattering cedars
	Soil 2nd rate Oct 6th " 1882

Sec 8 was not subdivided owing to the fact of its being mountainous, covered with cedars & of no value for grazing or agricultural purposes

From the S 1/16 Sec. Cor. on Sec. line bet Secs 7 & 8 Prom
West on a random line through the middle of the S. half of Sec 7.

Var 16° 35' E

20 00	Set a temporary 1/16 Sec. Cor. Open cedar glades
40 00	Set a temporary 1/16 Sec. Cor. Bunch grass & sage
60 00	Set a temporary 1/16 Sec. Cor. Bunch grass & sage
77 91	Intersect the West Boundary of Tp 20 Lks South of the 1/16 Sec. Cor. Level, bunch grass & sage
	From this corner Prom
	S 89° 57' E. on a true line through the middle of the S. half of Sec 7 with the same var.
17 91	Set a sandstone 15×8×6 ins marked "1/16" on W. face in a mound of earth 3 ft diam. at base & 2 ft. high for 1/16 Sec. Cor
37 91	Set a sandstone 18×10×4 ins. marked "1/16" on W. face in a mound of earth 3 ft diam. at base & 2 ft. high for 1/16 Sec. Cor
57 91	Set a sandstone 15×10×7 ins. marked "1/16" on W. face in a mound of earth 3 ft diam at base & 2 ft. high for 1/16 Sec. Cor
77 91	To the S 1/16 Sec. Cor. on Sec. line bet. Secs 7 & 8
	Land level & undulating with sage brush, bunch grass & scattering cedars
	Soil 2nd rate

Township 1 South Range 4 West of Uintah Meridian

Chains	
	From the ¼ Sec. Cor. on Sec. line bet. Secs. 7 & 8 Prim. West on a random line through the middle of Sec 7 Var 16° 35' E
20 00	Set a temporary ¼ Sec. Cor. Undulating, Sage brush
40 00	Set a temporary ¼ Sec. Cor. Undulating, Cedar grove
60 00	Set a temporary ¼ Sec. Cor. Undulating, with grass
78 09	Intersect the West P.S.dy of Sp 61 Links North of the ¼ Sec. Cor. on Sec. line. Set Pimate Undulating From this Corner Prim S 89° 34' E on a true line through the middle of Sec 7 north the same var.
18 09	Set a sandstone 21 x 18 x 10 ins. marked "¼" on W. face in a mound of earth 3 ft diam. at base & 2 ft. high for ¼ Sec. Cor
38 09	Set a sandstone 15 x 10 x 5 ins. marked "¼" on W. face in a mound of earth 3 ft diam. at base & 2 ft. high for ¼ Sec. Cor
58 09	Set a sandstone 18 x 10 x 4 ins. marked "¼" on W. face in a mound of earth 3 ft diam. at base & 2½ high for ¼ Sec. Cor.
78 09	To the ¼ Sec. Cor. on Sec. line bet Secs 7 & 8. Land undulating, sagebrush, scattering Cedars & grass Set 2 nds & Pimate.
	From the N ¼ Sec. Cor on Sec. line bet. Secs 7 & 8 Prim West on a random line through the middle of the N. half of Sec 7. Var 16° 35' E.
20 00	Set a temporary ¼ Sec. Cor. Undulating Cedars
40 00	Set a temporary ¼ Sec. Cor. Sage brush some grass
60 00	Set a temporary ¼ Sec. Cor. Undulating, some grass
78 27	Intersect the West P.S.dy of Sp 35 Lks North of the ¼ Sec Cor. Land undulating, Sage & grass From this corner Prim N 89° 45' E. on a true line through the middle of the N. half of Sec 7 north the same var.
18 27	Set a sandstone 15 x 10 x 6 ins. marked "¼" on W. face in a mound of earth 3 ft. diam at base & 2 ft. high for ¼ Sec. Cor

Township 1 South Range 4 West of Uintah Meridian

Chains	
38 27	Set a sandstone 18 x 10 x 10 ins. marked "1/16" on W. face in a mound of earth 2 ft diam. at base & 2 ft. high for 1/16 Sec. Cor
58 27	Set a sandstone 18 x 16 x 16 ins. marked "1/16" on W. face in a mound of earth 2 ft. diam. at base & 2 ft. high for 1/16 Sec. Cor
78 27	To the N 1/16 Sec. Cor. on Sec. line bet. Secs 7 & 8. Land undulating covered with scattering cedars, sage brush & some bunch grass Soil 2nd & 3rd rate. Oct 10th 1882

From the S 1/16 Sec. Cor. on Sec. line bet. Secs 5 & 6 Run
East on a random line through the middle of the S. half of Sec 5
Var 16° 35' E.

20 00	Set a temporary 1/16 Sec. Cor rough Hickory
22 00	Descend & enter cedars
40 00	Set a temporary 1/16 Sec. Cor. on slope of ridge & still descending to
53 00	Bottom & enter dense underbrush.
53 50	Right Bank of Lake Fork, Course S.S.E.
55 00	Left Bank of river, dense underbrush
60 00	Set a temporary 1/16 Sec. Cor, underbrush & cedars to
80 20	Intersect the N & S. line 39 lks South of the 1/16 Sec. Cor. Rough.

From this corner Run
S 89° 43' W. on a true line through the middle of the S. half of Sec. 6 with the same var.

20 05	Marked & blazed a cottonwood tree 4 ins diam "1/16" on W. face for W 1/16 Sec. Cor.
40 10	Set a sandstone 18 x 14 x 9 ins. marked "1/16" on W. face in a mound of earth 3 ft. diam at base & 2 ft. high for 1/16 Sec. Cor.
60 15	Set a sandstone 17 x 12 x 11 ins marked "1/16" on W. face in a mound of earth 3 ft. diam. at base & 1½ ft. high for 1/16 Sec. Cor
80 20	To the S 1/16 Sec. Cor. on Sec. line bet Secs 5 & 6. Land mountainous with dense underbrush. Soil 1st & 2nd rate

Township 1 South Range 4 West of Uintah Meridian

Chains	
	From the S¼ Sec. Cor. on Sec. line bet. Secs 5 & 6 Prom
	West on a random line through the middle of the S. half of Sec 6
	Var 16° 35' E.
20. 00	Set a temporary ¼ Sec. Cor. Light sandy soil
40 00	Set a temporary ¼ Sec. Cor. Cedars in patches
60 00	Set a temporary ¼ Sec. Cor. bunch grass & cedars
77. 87	Intersect the West bdy of Sp. 24 lks North of the ¼ Sec. Cor. Land undulating. Grass.
	From this corner Prom
	N 89° 00' E. on a true line through the middle of the S. half of Sec 6, with same var
1.7 87	Set a sandstone 12 x 14 x 9 ins. marked "¼" on W. face in a mound of earth 3 ft. diam. at base & 2 ft. high for ¼ Sec. Cor
37 87	Set a sandstone 15 x 10 x 7 ins. marked "¼" on W. face in a mound of earth 3 ft. diam. at base & 2 ft. high for ¼ Sec. Cor.
67 87	Set a sandstone 12 x 8 x 8 ins. marked "¼" on W. face in a mound of earth 3 ft. diam. at base & 2 ft. high for ¼ Sec. Cor.
77 87	To the S¼ Sec. Cor. on Sec. line bet. Secs 5 & 6 Land undulating with cedars, sage & grass Soil 2nd rate.
	From the ¼ Sec. Cor. on Sec. line bet. Secs. 5 & 6 Prom
	East on a random line through the middle of Sec 5.
	Var 16° 30' E
13 00	Edge of bluffs & descend to
20 00	Set a temporary ¼ Sec. Cor. Land very rough
40 00	Set a temporary ¼ Sec. Cor. Land very rough
47 70	Lake Fork, 75 lks wide Course S.S.E.
60 00	Set a temporary ¼ Sec. Cor. Dense underbrush
80 32	Intersect the N. & S. Line 53 lks North of the ¼ Sec. Cor. Land level valley with dense undergrowth
	From this corner Prom
	N 89° 37' W. on a true line through the middle of Sec 5 with the same var.
20 08	Set a sandstone 13 x 11 x 5 ins. marked

Township 1 South Range 4 West of Uintah Meridian

Chains	
	"1/16" on W. face in a mound of earth 3 ft. diam. at base & 2 ft. high for 1/16 Sec. Cor
40 16	Set a sandstone 15 x 12 x 10 ins. marked "1/4" on W. face in a mound of earth 3 ft. diam. at base & 2 ft. high for 1/4 Sec. Cor
60 24	Set a sandstone 13 x 9 x 8 ins. marked "1/16" on W. face in a mound of earth 3 ft. diam. at base & 2 ft. high for 1/16 Sec. Cor.
80 32	To the 1/4 Sec. Cor. on Sec. line bet Secs 5 & 6 Land rough mountainous with dense undergrowth in valley of river, cottonwood & scrub Soil 1st & 2nd rate.

From the 1/4 Sec. Cor. on Sec. line bet. Secs 5 & 6 Run West on a random line through the middle of Sec 6

Var 16° 30' E.

2 00	Leave cedars & descend gradually
20 00	Set a temporary 1/16 Sec. Cor. Undulating
40 00	Set a temporary 1/4 Sec. Cor. Pine & cedars
60 00	Set a temporary 1/16 Sec. Cor. Sage & bunch grass
77 81	Intersect the West Bdy of Township 42 Chs South of the 1/4 Sec. Cor. Land undulating From this corner Run S 89° 42' E. on a true line through the middle of Sec 6 with the same var.
17 81	Set a sandstone 14 x 6 x 7 ins. marked "1/16" on W. face in a mound of earth 3 ft. diam at base & 2 ft high for 1/16 Sec. Cor
37 81	Set a sandstone 12 x 12 x 8 ins. marked "1/4" on W. face in a mound of earth 3 ft. diam. at base & 2 ft. high for 1/4 Sec. Cor
57 81	Set a sandstone 11 x 10 x 6 ins. marked "1/16" on W. face in a mound of earth 3 ft. diam. at base & 2 ft. high for 1/16 Sec. Cor
77 81	To the 1/4 Sec. Cor. on Sec. line bet. Secs 5 & 6. Land undulating with cedar & pine in patches, sage brush & bunch grass. Soil 2nd rate.

Township 1 South Range 4 West of Uintah Merid

Chains	
	From the N 1/16 Sec. Cor. on Sec. line bet Secs 5 & 6 Prun
	East on a random line through the middle of the N half of Sec 5.
	Var 16° 30' E.
3 50	Edge of bluffs of Lake Fork & descend to
20 00	Set a temporary 1/16 Sec. Cor. Rough & rocky
56 00	Lake Fork, Course S.S.W. width 80 lks
40 00	Set a temporary 1/16 Sec. Cor
57 50	Indian trail South. Soil 1st rate
60 00	Set a temporary 1/16 Sec. Cor.
61 00	Ascend low bench
67 00	Ascend 2nd bench or bluffs
80 14	Intersect the N & S line 28 links North of the 1/16 Sec. Cor. Mountainous, good grass
	From this corner Prun
	N 89° 48' W. on a true line through the middle of the N. half of Sec 5 with the same var
20 03	Set a sandstone 20 x 15 x 6 ins marked "1/16" on W. face in a mound of earth 3 ft. diam at base & 2 ft. high for 1/16 Sec. Cor
40 07	Marked & blazed a birch tree 4 ins diam for 1/16 Sec. Cor.
60 11	Set a sandstone 16 x 11 x 7 ins. marked "1/16" on W. face in a mound of earth 3 ft diam. at base & 2 ft. high for 1/16 Sec Cor.
80 14	To the N 1/16 Sec. Cor. on Sec. line bet Secs 5 & 6 Land rough & mountainous, Good grass. Soil 2nd rate.
	From the N 1/16 Sec. Cor. on Sec. line bet Secs 5 & 6 Prun
	West on a random line through the middle of the N. half of Sec 6
	Var 16° 30' E.
20 00	Set a temporary 1/16 Sec. Cor. Undulating Cedar
40 00	Set a temporary 1/16 Sec. Cor. Grass & Sage
60 00	Set a temporary 1/16 Sec. Cor. Grass & Cedars
67 00	Enter cedars & through them to
77 62	Intersect the West Bdy of Sp 42 links North of the 1/16 Sec. Cor. On descent.
	From this corner Prun
	N 89° 42' E. on a true line through the middle of the N. half of Sec 6 with the same var

Township 1 South Range 4 West of Uintah Mer

Chains	
17 62	Set a sandstone 20 x 20 x 10 ins. marked "T6" on W. face in a mound of earth 3 ft. diam. at base & 2 ft. high for T6 Sec. Cor.
37 62	Set a sandstone 18 x 9 x 7 ins marked "T6" on W. face in a mound of earth 3 ft. diam at base & 2 ft. high for T6 Sec. Cor.
57 62	Set a sandstone 12 x 9 x 5 ins. marked "T6" on W. face in a mound of earth 3 ft. diam. at base & 2 ft. high for T6 Sec C
77 62	To the N T6 Sec. Cor. on Sec. line bet. Secs 5 & 6

Land undulating. Scattering cedars. Sage brush, & bunch grass
Soil 2nd rate

Oct 11th 1882

General Description

This Township is divided almost diagonally by Lake Fork one of the principal tributaries of the Duchesne River a rapid flowing mountain stream which rises from five lakes in the Uintah Mountains with a general width of 150 links & flows through a narrow valley.

That portion of the Township lying East of this stream is a high undulating table land, sloping gently to the South West & is clothed with an abundance of nutritious bunch grass & is the principal pasturage land of the Indians. The soil of this part of the Township is an average of good quality & with irrigation would be made very productive. The valley of the Creek is fine arable land needing no irrigation, but densely covered with underbrush & also considerable Aspen & a sparse growth of pines & red cedars.

The Western portion of the Township is a less valuable district, still contains much good grazing lands, although broken & mountainous. There is much Red cedar & some pine.

List of Names.

A list of the names of the persons employed by Daniel G. Major U. S. Surveyor to assist in running measuring and marking the lines and corners described in the foregoing field notes of the survey of the Exteriors, section and sub-divisional lines of Townships No 1 South of Range No 4 East of the Uintah Special Base and Meridian in the Territory of Utah, showing the respective capacities in which they acted:

J. D. Bradford	Transit
Wm J. Peters	Transit
Cyril Williams	Compassman
Eugene Healy in Chg	Field Notes
G. A. Erickson	Chainman
N. J. Anderson	Chainman
R. H. Jones	Chainman
C. W. Baker	Chainman
F. E. Wharton	Mounteman
James Kelly	Mounteman
Chas H Raymond	Flagman
C. W. Bourne	Flagman
Joseph Smith	Flagman
John Glock	Axeman
Geo E. Hubble	Axeman

We hereby certify that we assisted Daniel. T. Major. United States Surveyor in surveying the Exterior boundaries and subdividing township Number One South of the base line of Range No 4 West of the Uintah Special Meridian, and that said township has been in all respects to the best of our knowledge and belief well and faithfully surveyed and the boundary monuments planted according to the instructions furnished by the Honorable Commissioner Genral Land Office.

J. D. Bradford in Charge of Transit-
Wm J. Peters in Charge of Transit
Cyril Williams Compassman
J. Eugene Healy in Charge of Field Notes
F. E. Morton Rodsman
G. A. Erickson Chainman
C. W. Boone Flagman
R. H. Jones Chainman
C. A. Baker Chainman
Chas. N. Raymond Flagman
N. J. Anderson Chainman
Joseph. Smith Flagman
John Gleek Axeman
James Kelly Rodsman
Geo E. Bubbell Axeman

Subscribed and sworn to before me this 18th day of November 1882.

Edward Michaelis,
Notary Public.

UTAH

[FORM OF FINAL OATH OF DEPUTY SURVEYOR.]

I, Daniel G. Major United States ~~Deputy~~ Surveyor, do solemnly swear that I have in my own proper person, and with the necessary assistance, well, truly, and faithfully executed the surveys of the exterior boundaries and section and subdivisional lines of Townships No 1. South of Range No 4 west of the Uintah Special Base and Meridian in the territory of Utah.

under my contract with Hon Comr. General Land Office of the United States ~~Surveyor-General for Utah~~, bearing date, 188 ; that in making the said survey I have used only such instruments as were approved ~~by the said Surveyor-General~~ exercising due care in the preservation of adjustments of the same; that in using the solar compass I have at no time projected established lines depending for alignment upon the magnetic needle; that I have in all respects complied with the laws of the United States governing public land surveys, the surveying manual, and such additional instructions as have been furnished me by and through the said ~~Surveyor General~~ Commissioner relating to the aforesaid survey; that I have thoroughly acquainted my assistants in the field with the nature of their duties under the laws and instructions above mentioned, that to the best of my knowledge and belief all assistants so employed have likewise obeyed the aforesaid laws and instructions, and that the annexed field-notes are the original, true, and correct returns of the said surveys.

Daniel G. Major

Subscribed and sworn to before me this 18th day of November A.D. 1882.

Edward Michaelis,
Notary Public,

We,

Axemen and Moundmen in the survey of

hereby certify and solemnly swear that we have carefully and faithfully marked all the true lines and corners of the said surveys upon which measurements are shown upon the diagrams hereto attached, in accordance with instructions and the requirements of the surveying manual.

Subscribed and sworn to before me this

day of *A. D. 188* .

Department of the Interior
General Land Office
Washington D.C. Dec 14th 1882.

The foregoing Field Notes of the Survey of Exterior lines and subdivision of Townships 2 & 3 S R 3 W. Township 38 R 2 W. & Township 1 S R 4 W. also the West Boundaries of Rs 1. 2 & 3 W. of the Uintah Special Base and Meridian in Utah. Executed by D. G. Major U.S. Surveyor under his Contract with the Commissioner General Land Office dated Feb 23rd 1882. having been critically examined, the necessary corrections and explanations made, the said Field Notes, and the Survey they describe, are hereby approved.

J. A. McKee
Commissioner