Volume

# #

R0269

1

Account sent to Indian Office Sept 11, 1883

RECEIVED WITH SUR.-GENL'S LETTER OF JUL 30 1883

Examined by

Compared by

Original

BOOK A-269

FIELD NOTES

OF THE SURVEY OF THE

Exterior Boundaries, Sections Subdivisional and Meander Lines.

OF

Township No. 6 South.

Range No. 22 East.

OF THE

SALT LAKE MERIDIAN

IN

Utah Territory,

AS SURVEYED BY

DANIEL G. MAJOR,

U. S. Surveyor,

Under his Contract,

Dated December 20th, 1880.

Survey Commenced, November 25th *1882.*

Survey Completed, December 7th *1882.*

BLANK

PAGE

BOOK A-269

COPY OF PRELIMINARY OATHS OF ASSISTANTS.

We, the undersigned, do solemnly swear that we will well and truly perform the duties of transit and compass men according to the instructions given us, and to the best of our skill and ability, in the survey of the lands for allotment to the Uncompahgre and White River Ute Indians in the Territory of Utah.

[Signed]

RUSSELL J. MERSHON, *Transit.*
J. D. BRADFORD, *Transit.*
HARRY M. CROCKER, *Transit.*
WILLIAM J. PETERS, *Compass-man.*
CYRIL WILLIAMS, *Compass-man.*

Subscribed and sworn to before me this 19th day of June, 1882.

[Signed]

E. H. BROWNE,
2d Lieut., 4th Inf'y,
Post Adjutant.

Fort Bridger, Wyoming Ter'y.

We, the undersigned, do solemnly swear that we will well and faithfully execute the duties of chain-carriers; that we will level the chain upon even and uneven ground, and plumb the tally-pins, either by sticking or dropping the same; that we will report the true distance to all notable objects and the true length of all lines that we assist in measuring, to the best of our skill and ability, and in accordance with instructions given us, in the survey of the lands for allotment to the Uncompahgre and White River Ute Indians in the Territory of Utah.

[Signed]

EUGENE HEALY,
JOHN GLICK,
THOMAS TYRER,
R. H. JONES,
JOHN JOHNSTON,
CLARK E. McLEAN,
H. C. CARL HUIZE,
FRANK E. WHORTON,
G. A. ERIKSON,
C. W. BAKER,
PETER STEWART,
NAT. K. SEAMANS,
C. W. BOWNE,
JOSEPH H. SMITH,
W. HOWARD HAY,
JOHN DONOVAN,
W. H. HOGLE,
C. H. RAYMOND,
CHAS. C. MATTIN,
J. V. RICHARDSON,
E. S. BARNITZ,
CHARLES M. WEGSTEIN,
N. T. ANDERSON.

Sworn to and subscribed before me this 19th day of June, 1882.

[Signed]

E. H. BROWNE,
2d Lieut., 4th Inf'y.
Post Adjutant.

Fort Bridger, Wyo. Ter.

BOOK A-269

COPY OF PRELIMINARY OATHS OF ASSISTANTS.

We, the undersigned, do solemnly swear that we will well and truly perform the duties of flag-men, axe-men, and mound-men in the establishment of the corners and the erection of posts, mounds, and other duties, according to the instructions given us and to the best of our skill and ability, in the survey of the lands for allotment to the Uncompahgre and White River Ute Indians in the Territory of Utah.

[Signed]

EUGENE HEALY,
JOHN GLICK,
THOMAS TYRER,
ROBERT H. JONES,
JOHN JOHNSTON,
CLARK E. McLEAN,
H. C. C. HUIZE,
FRANK E. WHORTON,
G. A. ERIKSON,
CHAS. W. BAKER,
PETER STEWART,
NAT. K. SEAMANS,
C. W. BOWNE,
JOSEPH H. SMITH,
W. H. HAY,
JOHN DONOVAN,
W. H. HOGLE,
C. H. RAYMOND,
CHAS. C. MATTEN,
J. Y. RICHARDSON,
EDWARD S. BARNITZ,
CHAS. M. WEGSTEIN,
N. T. ANDERSON.

Sworn to and subscribed before me this 19th day of June, 1882.

[Signed]

E. H. BROWNE,
2d Lieut., 4th Inf'y,
Post Adjutant.

Fort Bridger, Wyo. Ter.

NOTE.—For preliminary oaths of other assistants see Field Notes of Uintah Special Base, 1st Standard Parallel and 1st Guide Meridian West.

Examined by.....

Compared by.....

BOOK A-269

FIELD NOTES

OF THE SURVEY OF THE

South and East Boundaries

OF

Township No. 6 South.

Range No. 22 East

OF THE

SALT LAKE MERIDIAN

IN

Utah Territory,

AS SURVEYED BY

DANIEL G. MAJOR,

U. S. Surveyor,

Under his Contract,

Dated December 20th, 1880.

Survey Commenced, November 25th *1882.*

Survey Completed, November 26th *1882.*

BLANK

PAGE

Exteriors T. 6 S. R. 22 E.

South Boundary

Survey commenced Nov 25th 1882 with Gurley's Transit in good adjustment level azimuth & collimation, chains compared with & corrected by Stack poles Standard Steel Tape.

I commence at the cor. to Tps. 6 & 7 S. R. 21 & 22 E. which is a sandstone 15 x 8 x 6 ins marked & placed in a mound of stone Thence I run.

Chains

East on a true line bet. Secs. 6 & 31
Var. 16° 15' E.

Offsetting for convergency at

17.60 Set a sandstone 14 x 14 x 10 ins marked "1/16" on E. face in a mound of earth & stone 30 ins diam at base & 18 ins high for 1/16 sec. Cor. Land rough & broken. Soil 2d Rate

37.60 Set a sandstone 16 x 12 x 12 ins marked "1/4" on E. face in a mound of earth & stone 30 ins diam at base & 18 ins high for 1/4 Sec. Cor. Land rough & broken. Soil 2d Rate

57.60 Set a sandstone 12 x 10 x 8 ins marked on E. face "1/16" in a mound of earth & stone 30 ins diam at base & 18 ins high for 1/16 sec. cor. Land rough & broken Soil 2d Rate

77.60 Set a sandstone 16 x 10 x 10 ins marked on N. face "111111" & on E. face "11111" in a mound of earth & stone 36 ins diam at base & 18 ins high for Cor. to Secs. 5 6, 31 & 32
Land broken & mountainous Good grazing
Soil sandy 2d Rate.

East on a true line bet. Secs. 5 & 32
Var. 16° 15' E.

20.00 Set a sandstone 14 x 14 x 12 ins marked "1/16" in a mound of earth & stone 30 ins diam at base & 18 ins high for 1/16 Sec. cor. Land mountainous & broken Soil 2d Rate

40.00 Set a sandstone 15 x 10 x 10 ins marked "1/4" in a mound of earth & stone 36 ins diam at base & 18 ins high for 1/16 sec. cor. Land mountainous & broken Soil 2d Rate

60.00 Set a sandstone 12 x 12 x 4 ins marked "1/16" on E. face in a mound of earth & stone 30 ins diam at base & 18 ins high for 1/16 sec cor. Land rough & broken Soil 2d Rate

80.00 Set a sandstone 22 x 10 x 10 ins marked on N. face

Exterior T. 6 S. R. 22 E.

Chains "IIIIII" & on E. face "IIII" in a mound of earth & stone 36 ins diam at base & 18 ins high for cor to secs. 4, 5, 32 & 33
Land broken & mountainous High bluffs which trend to river. Good grazing on hills
Soil sandy 2d Rate.

East on a true line bet. Secs 4 & 33
Var. 16° 15' E.

20.00 Set a sandstone 14 x 10 x 10 ins marked "1/16" on E. face in a mound of earth 30 ins diam at base & 18 ins high for 1/16 sec. cor. Land broken & rough Soil sandy 2d Rate

40.00 Set a sandstone 16 x 12 x 10 ins marked on E. face "1/4" in a mound of earth 36 ins diam at base & 18 ins high for 1/4 Sec. Cor. Land very rough & broken Soil 2d Rate

60.00 Set a sandstone 20 x 18 x 2 ins marked "1/16" on E. face in a mound of earth 30 ins diam at base & 18 ins high for 1/16 sec. cor. Land very rough & broken Soil 2d Rate

80.00 Set a sandstone 24 x 12 x 3 ins marked on N. face "IIIIII" & on E. face "III" in a mound of earth & stone 36 ins diam at base & 18 ins high for cor. to secs. 3, 4, 33 & 34
Land broken & mountainous Grazing good
Soil sandy 2d Rate

East on a true line bet. secs. 3 & 34
Var. 16° 15' E.

20.00 Set a sandstone 15 x 10 x 4 ins marked "1/16" on E. face in in a mound of earth & stone 30 ins diam at base & 18 ins high for 1/16 sec cor. Land rough & broken Soil 2d Rate

40.00 Set a sandstone 18 x 6 x 6 ins marked "1/4" on E. face in a mound of earth & stone 36 ins diam at base & 18 ins high for 1/4 sec. cor. Land rough & broken Soil 2d Rate

60.00 Set a sandstone 20 x 10 x 12 ins marked "1/16" on E. face in a mound of earth & stone 30 ins diam at base & 18 ins high for 1/16 sec. cor. Land rough & broken Soil 2d Rate

80.00 Set a sandstone 24 x 7 x 6 ins marked on N. face "IIIIII" & on E. face "II" in a mound of earth & stone 36 ins diam at base & 18 ins high for cor to secs 2, 3, 34 & 35
Land broken & mountainous Grazing good
Soil sandy 2d Rate
The ground is covered with cattle tracks & trails

Exteriors T. 6 S. R. 22 E.

Chains	
	East on a true line bet secs 2 & 35
	Var 16° 15' E.
20.00	Set a sandstone 20×12×3 ins marked "1/16" on E. face in a mound of earth & stone 30 ins diam at base & 18 ins high for 1/16 sec. cor. Land broken & rough. Soil 2d Rate
40.00	Set a sandstone 12×8×8 ins marked "1/4" on E. face in a mound of earth & stone 36 ins diam at base & 18 ins high for 1/4 sec. cor. Land broken & rough. Soil 2d Rate
60.00	Set a sandstone 16×10×4 ins marked "1/16" on E. face in a mound of earth & stone 30 ins diam at base & 18 ins high for 1/16 sec. cor. Land broken & rough. Soil 2d Rate
80.00	Set a sandstone 26×10×4 ins marked on N. face "111111" & on E. face "1" in a mound of earth & stone 36 ins diam at base & 18 ins high for cor to secs. 1, 2, 35 & 36 Land broken & mountainous washed in places Soil sandy 2d Rate Good grazing on hills Scattered cedars & junipers
	East on a random line bet secs 1 & 36
	Var. 16° 15' E.
20.00	Set a sandstone 20×12×4 ins marked "1/16" on E. face in a mound of earth & stone 30 ins diam at base & 18 ins high for 1/16 sec. cor. Land broken Soil 2d Rate
40.00	Set a sandstone 18×16×5 ins marked "1/4" on E. face in a mound of earth & stone 36 ins diam at base & 18 ins high for 1/4 Sec. cor. Land broken & mountainous Soil 2d Rate
60.00	Set a sandstone 20×10×6 ins marked "1/16" on E. face in a mound of earth 30 ins diam at base & 18 ins high for 1/16 sec. cor. Land broken & mountainous Soil 2d Rate
80.00	Set a cedar post 4 ft long 4 ins sqr & a sandstone 30×8×8 ins marked with six notches N. S. E & W. faces in a large mound of stone & earth for cor to T. ps. 6 & 7 S. Rs. 22 & 23 E. marked on post Land broken & mountainous washed in places Soil sandy 2d Rate. Good grazing. Scattered cedars

East Boundary

Survey commenced Nov. 26th 1882 with Gurley's Transit in good adjustment for level azimuth & collimation. Chains compared with & corrected

Exteriors T. 6 S. R. 22 E.

	Chains	by Stackpole's Standard Steel Tape
		I commence at the cor to Tps 6 & 7 S Rs
22	8 23	21 & 22 E. Thence I run
		North bet Secs 31 & 36
		Var. 16° 15' E.
	20.00	Set a sandstone 12 x 10 x 5 ins marked "1/16" in a mound of earth 31 ins diam at base & 12 ins high for 1/16 Sec. Cor. Land broken & very rough. Soil 3d Rate
	40.00	Set a sandstone 14 x 14 x 4 ins marked 1/4 on the N. face in a mound of earth & stone 36 ins diam at base & 18 ins high for 1/4 Sec. Cor. Land broken. Soil 3d Rate
	60.00	Set a sandstone 16 x 12 x 4 ins marked "1/16" in a mound of earth 30 ins diam at base & 12 ins high for 1/16 sec. Cor. Land broken & very rough. Soil 3d Rate
	80.00	Set a sandstone 24 x 8 x 6 ins marked on E face "IIIIII" & on N. face "IIIII" in a mound of stone 36 ins diam at base & 18 ins high for Cor to secs 25, 30, 31 & 36 Land broken & mountainous; deep ravines trending to "bad land creek." Soil 3d Rate
		North bet. Secs 25 & 30
		Var. 16° 15' E.
	20.00	Set a sandstone 12 x 8 x 3 ins marked "1/16" on N. face in a mound of earth & stone 30 ins diam at base & 18 ins high for 1/16 sec. Cor. Land broken & mountainous
	40.00	Set a sandstone 20 x 10 x 4 ins marked "1/4" on N. face in a mound of earth & stone 36 ins diam at base & 18 ins high for 1/4 sec. Cor. Land broken & rough Soil 3d Rate
	54.20	"Bad land creek" course N.W.
	60.00	Set a sandstone 18 x 8 x 6 ins marked "1/16" on N. face in a mound of earth 30 ins diam at base & 18 ins high for 1/16 Sec Cor. Land broken & rough. Soil 3d Rate
	80.00	Set a sandstone 18 x 14 x 4 ins marked on N face "IIII" & on E face "IIIII" in a mound of earth & stone 36 ins diam at base & 18 ins high for cor to secs 19, 24, 25 & 30
		Land broken & mountainous
		Soil 3d Rate Sandy & clay.

Exterior T. 6 S. R. 22 E.

Chains	
	North bet secs 19 & 24
	Var 16° 15" E.
20.00	Set a sandstone 12 x 8 x 3 ins marked "1/16" on N. face in a mound of earth & stone 30 ins diam at base & 18 ins high for 1/16 sec. cor. Land rough & broken Soil 3rd Rate
40.00	Set a sandstone 20 x 10 x 4 ins marked on N. face "1/4" in a mound of earth & stone 36 ins diam at base & 18 ins high for 1/4 sec. cor. Land rough & broken Soil 3rd Rate
60.00	Set a sandstone 18 x 8 x 6 ins marked on N. face "1/16" in a mound of earth & stone 30 ins diam at base & 18 ins high for 1/16 sec. cor. Land rough & broken Soil 3rd Rate
80.00	Set a sandstone 20 x 10 x 6 ins marked on N. face "111" & on E. face "11111" in a mound of earth & stone 36 ins diam at base & 18 ins high for cor to secs 19, 24, 13 & 18 Land very broken & mountainous Good grazing on hills. Soil sandy 2nd & 3rd Rate
	North bet secs 13 & 18
	Var 16° 15" E.
20.00	Set a sandstone 15 x 12 x 4 ins marked on N. face "1/16" in a mound of earth & stone 30 ins diam at base & 18 ins high for 1/16 sec. cor. Land very broken & rough Soil 2nd Rate
40.00	Set a sandstone 20 x 10 x 2 ins marked on N. face "1/4" in a mound of earth 36 ins diam at base & 18 ins high for 1/4 sec. cor. Land broken & rough Soil 2nd Rate
60.00	Set a sandstone 16 x 12 x 8 ins marked on N. face "1/16" in a mound of earth & stone 30 ins diam at base & 18 ins high for 1/16 sec. cor. situated on steep side of hill
80.00	Set a sandstone 30 x 12 x 4 ins marked on N. face "11" & on E. face "11111" in a mound of earth & stone 36 ins diam at base & 18 ins high for cor to secs 7, 12, 13 & 18 Land broken & mountainous Grazing good Soil sandy 2nd Rate
	North bet secs 7 & 12
	Var 16° 15" E.
20.00	Set a sandstone 18 x 8 x 8 ins marked "1/16" on N. face in a mound of earth & stone 30 ins diam at base & 18 ins high for 1/16 sec. cor. Land mountainous Soil 3rd Rate
40.00	Set a cottonwood post 3 ft long 3 ins sq. 18 ins deep in the ground for 1/4 sec. cor. marked "1/4" on N. face Dug pits

Exteriors T. 6. S. R. 22 E.

chain 18 x 12 x 12 ins N. & S. of the post 5 ft. dist & raised a mound of earth 36 ins diam at base & 18 ins high around the post.

60.00 Set a cottonwood post 3 ft. long 3 ins sqr. marked "1/16" on N. face 18 ins deep in the ground for 1/16 sec. Cor. Dug pits 18 x 12 x 12 ins N. & S. of the post 5 ft. dist & raised a mound of earth 36 ins diam at base & 18 ins high around post.

80.00 Set a cottonwood post 5 ft. long 5 ft. sqr. marked for cor. to secs. 1, 6, 7 & 12, 24 ins deep in the ground built a large mound around it. Situated in the center Hatch's corral.

Land S. 20 chs. mountainous N. 60 chs. level, meadow

Soil 1st & 3d Rate

North bet. Secs. 1 & 6.

Var 16° 15' E.

16.50 bank of Green river course S. W.

Set a cottonwood post marked "M. C." in the ground for meander cor. to fractional Secs. 1 & 6

In order to get the distance across the river I send a flag across to right bank & set it on line bet. secs. 1 & 6 I then run a base line E. 4 chs. to a point whence flag on right bank bears N 75° 25' W. which gives for distance 15.35 chs. The whole distance from the Cor. to Secs. 1, 6, 7 & 12 will therefore be 16.50 + 15.35 chs or

31.85 to right bank of Green River

32.30 Set a cottonwood post marked "M. C." 18 ins. in the ground for meander cor. to fractional secs. 1 & 6

40.00 Set a cottonwood post 3 ft. long 3 ins sqr. 18 ins deep in the ground for 1/4 sec. Cor. marked "1/4" on N. face. Dug pits 8 x 12 x 12 ins N & S of post 5 ft. dist. & raised a mound of earth 36 ins diam. at base & 18 ins high around post

60.00 Set a cottonwood post 3 ft. long 3 ins sqr. 18 ins deep in the ground for 1/16 sec. cor. Marked "1/16" on N. face

63.62 Intersect the First Stand Par. South at 9.82 chs E. of the standard cor. to Tps. 5 S. R. 22 & 23 E.

Set a cottonwood post 6 ft long 5 ins sqr. 2 ft. in the ground marked "C. C. T. 6 S. R. 22-23 E" for closing cor. to Tps. 6. S. R. 22 & 23 E. Built a large mound around post. Land level. Dense underbrush & heavy cottonwood timber. Soil 1st Rate alluvial

Nov. 26th 1882.

*Examined by*_____

*Compared by*_____

BOOK A-269

FIELD NOTES

OF THE SURVEY OF THE

Section Lines

OF

Township No. 6. South.
Range No. 22. East.

OF THE

SALT LAKE MERIDIAN

IN

Utah Territory,

AS SURVEYED BY

DANIEL G. MAJOR,

U. S. Surveyor,

Under his Contract,

Dated December 20th, 1880.

Survey Commenced, November 25th *1882.*
Survey Completed, December 3rd *1882.*

BOOK A-269

14

Township 6 South R. 22 East Salt Lake Mer.
Utah Terr.



Uncompahgre Ute Indian Surveys.

Subdivisions of T. 6 S. R. 22 E. Salt Lake Mer. Utah Terr.y Con.td

Chains	
	North bet. Secs. 35 and 36 Var. 16° 15' East.
20.00	Set a sandstone 20 x 16 x 4 ins. 12 ins. in ground marked "1/16" on N. face in a mound of earth 30 ins. diam. at base and 18 ins. high; dug 2 pits 18 x 12 x 12 ins. N. and S., dist. 5 ft. from mound for 1/16 Sec. Cor. Land very rough and mountainous Sandy Soil 2d Rate.
40.00	Set a sandstone 12 x 12 x 6 ins. 12 ins. in ground marked "1/4" on N. face in a mound of earth 30 ins. diam. at base and 20 ins. high; dug 2 pits 18 x 12 x 12 ins. N. and S., dist. 5 ft. from mound for 1/4 Sec. Cor. Land very rough & mountainous Soil Sandy Rate 2d
60.00	Set a sandstone 16 x 14 x 2 ins. 12 ins. in ground marked "1/16" on N. face in a mound of earth 30 ins. diam. at base and 18 ins. high; dug 2 pits 18 x 12 x 12 ins. N. and S., dist. 5 ft. from mound for 1/16 Sec. Cor. Land rough & mountainous Sandy Soil 2d Rate.
80.00	Set a sandstone 28 x 10 x 5 ins. 12 ins. in ground marked "IIII" on N. face ~~on S. E. face~~ "IIII" on W. face and ~~on N. W. face~~ in a mound of earth 36 ins. diam. at base, and 30 ins. high; dug pits 18 x 18 x 12 ins. in each Section 5 ft. dist. from mound for Corner to Secs. 25 & 6 35 - 6 Land very mountainous & rough, Soil Grazing Poor Soil Sandy 2 Rate

16

Uncompahgre Ute Indian Surveys.

Subdivisions of T. 6 S.R. 2 E. Salt Lake Mer. Utah Terr.y Con.ld

Chains	
	East on a random line bet. Secs. 25 & 36 Var. 16° 15' East.
20.00	Set a temporary 1/16 Sec. Cor. Land high Broken Bluffy rough Soil sandy Rate 2
40.00	Set a temporary 1/4 Sec. Cor. Land high & broken good grazing. Soil sandy Rate 2
60.00	Set a temporary 1/16 Sec. Cor. Land broken Soil 2nd Rate.
80.60	Intersect the N. and S. line at 62 links N. of the corner to Secs. 25 30, 31 & 36 Land rough & mountainous good grazing. Soil sandy Rate 2
	From this corner I run N 89° 55' W. on a true line between Secs. 25 and 36 with the same var.
20.15	Set a sandstone 8 x 10 x 6 ins. 12 ins. in ground marked "1/16" on E. face in a mound of earth 30 ins. diam. at base, and 18 ins. high, dug 2 pits 18 x 12 x 12 ins. E and W, dist. 5 ft. from mound for 1/16 Sec. Cor.
40.30	Set a sandstone 24 x 12 x 8 ins. 12 ins. in ground marked "1/4" on E. face in a mound of earth 30 ins. diam. at base, and 20 ins. high, dug 2 pits 18 x 12 x 12 ins. E and W, dist. 5 ft. from mound for 1/4 Sec. Cor.
60.45	Set a sandstone 20 x 12 x 10 ins. 12 ins. in ground marked "1/16" on E. face in a mound of earth 30 ins. diam. at base, and 18 ins. high, dug 2 pits 15 x 12 x 12 ins. E and W, dist. 5 ft. from mound for 1/16 Sec. Cor.
80.60	To the Corner to Secs. 25. 26. 35 & 36 Land high Broken bluffy mountainous Grazing good Soil Sandy 2nd & 3rd Rate

Uncompahgre Ute Indian Surveys.

Subdivisions of T. 6 S.R. 2 E. Salt Lake Mer. Utah Terr.y Con.td

Chains	North bet. Secs. 25 and 26 Var. 16° 15' East.
20.00	Set a sandstone 15 x 7 x 5 ins. 12 ins. in ground marked "1/16" on N. face in a mound of earth 30 ins. diam. at base and 18 ins. high; dug 2 pits 18 x 12 x 12 ins. N. and S., dist. 5 ft. from mound for 1/16 Sec. Cor. Land very rough + mountainous Sandy Soil 3d Rate.
40.00	Set a sandstone 26 x 12 x 2 ins. 12 ins. in ground marked "1/4" on N. face in a mound of earth 30 ins. diam. at base and 20 ins. high; dug 2 pits 18 x 12 x 12 ins. N. and S., dist. 5 ft. from mound for 1/4 Sec. Cor. Land rough + mountainous. Sandy Soil 3d Rate.
60.00	Set a sandstone 16 x 14 x 4 ins. 12 ins. in ground marked "1/16" on N. face in a mound of earth 30 ins. diam. at base and 18 ins. high; dug 2 pits 18 x 12 x 12 ins. N. and S., dist. 5 ft. from mound for 1/16 Sec. Cor. Land very rough + mountainous Sandy Soil 3d Rate.
80.00	Set a sandstone 24 x 12 x 4 ins. 12 ins. in ground marked "IIII" on N. face ~~on S. E. face~~ "IIIII" on W. face and ~~on N. W. face~~ in a mound of earth 36 ins. diam. at base, and 30 ins. high; dug pits 18 x 18 x 12 ins. in each Section 5 ft. dist. from mound for Corner to Secs. 23. 24. 25. 26 Land very mountainous + high Bluffs Grazing good Soil Sandy 3d Rate.

Uncompahgre Ute Indian Surveys.

Subdivisions of T. 6 S.R. 2 E. Salt Lake Mer. Utah Terr.y Con.td

Chains	
	East on a random line bet. Secs. 24 & 25 Var. 16° 15' East.
20.00	Set a temporary 1/16 Sec. Cor. Land rough & mountainous. Sandy Soil 2d Rate.
40.00	Set a temporary 1/4 Sec. Cor. Land rough & mountainous. Sandy Soil. 2d Rate.
50.00	Leave.
60.00	Set a temporary 1/16 Sec. Cor. Land rough & mountainous. Sandy Soil 2d Rate.
80.54	Intersect the N. and S. line at 20 links S. of the corner to Secs. 19. 24. 25 & 30 Land rough & mountainous. Sandy Soil 2d Rate.
	From this corner I run S 89° 51' W on a true line between Secs. 24 and 25 with the same var.
20.13	Set a sandstone 18 X 10 X 6 ins. 12 ins. in ground marked "1/16" on E. face in a mound of earth 30 ins. diam. at base, and 18 ins. high, dug 2 pits 18 X 12 X 12 ins. E. and W., dist. 5 ft. from mound for 1/16 Sec. Cor.
40.27	Set a sandstone 16 X 12 X 4 ins. 12 ins. in ground marked "1/4" on E. face in a mound of earth 30 ins. diam. at base, and 20 ins. high, dug 2 pits 18 X 12 X 12 ins. E. and W., dist. 5 ft. from mound for 1/4 Sec. Cor.
60.40	Set a sandstone 20 X 10 X 4 ins. 12 ins. in ground marked "1/16" on E. face in a mound of earth 30 ins. diam. at base, and 18 ins. high, dug 2 pits 18 X 12 X 12 ins. E. and W., dist. 5 ft. from mound for 1/16 Sec. Cor.
80.54	To the Corner to Secs. 23. 24. 25 & 26 Land rough Broken & mountainous. Grazing good. Soil Sandy 2d Rate.

Uncompahgre Ute Indian Surveys.

Subdivisions of T. 6 S.R. 2 E. Salt Lake Mer. Utah Terr.y Con.td

Chains	
	North bet. Secs. 23 and 24 Var. 16° 15' East.
20.00	Set a sandstone 18 x 10 x 4 ins. 12 ins. in ground marked "1/16" on N. face in a mound of earth 30 ins. diam. at base and 18 ins. high; dug 2 pits 18 x 12 x 12 ins. N. and S., dist. 5 ft. from mound for 1/16 Sec. Cor. Land rough & broken Sandy Soil 2d Rate.
40.00	Set a sandstone 16 x 10 x 6 ins. 12 ins. in ground marked "1/4" on N. face in a mound of earth 30 ins. diam. at base and 20 ins. high; dug 2 pits 18 x 12 x 12 ins. N. and S., dist. 5 ft. from mound for 1/4 Sec. Cor. Land rough & broken Sandy Soil 2d Rate.
60.00	Set a Sandstone 20 x 12 x 10 ins. 12 ins. in ground marked "1/16" on N. face in a mound of earth 30 ins. diam. at base and 18 ins. high; dug 2 pits 18 x 12 x 12 ins. N. and S., dist. 5 ft. from mound for 1/16 Sec. Cor. Land rough & broken. Sandy Soil 2d Rate.
80.00	Set a Sandstone 30 x 15 x 6 ins. 12 ins. in ground marked "III" on N. face ~~on S.E. face "IIIII"~~ on W. face and ~~on N.W. face~~ in a mound of earth 36 ins. diam. at base, and 30 ins. high; dug pits 18 x 18 x 12 ins. in each Section 5 ft. dist. from mound for Corner to Secs. 13. 14. 23 & 24 Land rough Broken & mountainous Grazing good on hills Soil Sandy 2d Rate.

Uncompahgre Ute Indian Surveys.

Subdivisions of T. 6 S. R. 22 E. Salt Lake Mer. Utah Terr.y Con.td

Chains	
	East on a random line bet. Secs. 13 & 24 Var. 16° 15' East.
20.00	Set a temporary 1/16 Sec. Cor. Land rough & mountainous Sandy Soil. 2d Rate.
40.00	Set a temporary 1/4 Sec. Cor. Land rough & broken. Sandy Soil 2d Rate.
60.00	Set a temporary 1/16 Sec. Cor. Land rough & broken. Sandy Soil 2d Rate.
80.38	Intersect the N. and S. line at 54 links N. of the corner to Secs. 13. 18. 19 & 24. Land rough & broken. Sandy Soil 2d Rate.
	From this corner I run N 89° 37' W. on a true line between Secs. 13 and 24 with the same var.
20.09	Set a sandstone 16 x 10 x 8 ins. 12 ins. in ground marked "1/16" on E. face in a mound of earth 30 ins. diam. at base, and 18 ins. high, dug 2 pits 18 x 12 x 12 ins. E. and W. dist. 5 ft. from mound for 1/16 Sec. Cor.
40.19	Set a sandstone 18 x 10 x 6 ins. 12 ins. in ground marked "1/4" on E. face in a mound of earth 30 ins. diam. at base, and 20 ins. high, dug 2 pits 18 x 12 x 12 ins. E. and W. dist. 5 ft. from mound for 1/4 Sec. Cor.
60.38	Set a sandstone 20 x 10 x 10 ins. 12 ins. in ground marked "1/16" on E. face in a mound of earth 30 ins. diam. at base, and 18 ins. high, dug 2 pits 18 x 12 x 12 ins. E. and W. dist. 5 ft. from mound for 1/16 Sec. Cor.
80.38	To the Corner to Secs. 13. 14. 23 & 24 Land rough broken & mountainous Grazing & Middling Soil Sandy 2d Rate. Nov. 25. 188

Uncompahgre Ute Indian Surveys.

Subdivisions of T. 6 S.R. 22 E. Salt Lake Mer. Utah Terr.y Cont.d

Chains	
	North bet. Secs. 13. and 14. Var. 16° 15' East.
20.00	Set a sandstone 15 x 10 x 3 ins. 12 ins. in ground marked "1/16" on N. face in a mound of earth 30 ins. diam. at base and 18 ins. high; dug 2 pits 18 x 12 x 12 ins. N. and S., dist. 5 ft. from mound for 1/16 Sec. Cor. Land very rough + mountainous Soil 3rd Rate.
40.00	Set a sandstone 12 x 10 x 6 ins. 12 ins. in ground marked "1/4" on N. face in a mound of earth 30 ins. diam. at base and 20 ins. high; dug 2 pits 18 x 12 x 12 ins. N. and S., dist. 5 ft. from mound for 1/4 Sec. Cor. Land rough + mountainous Soil 2nd Rate.
60.00	Set a sandstone 24 x 14 x 5 ins. 12 ins. in ground marked "1/16" on N. face in a mound of earth 30 ins. diam. at base and 18 ins. high; dug 2 pits 18 x 12 x 12 ins. N. and S., dist. 5 ft. from mound for 1/16 Sec. Cor. Land valley. Soil 1st Rate.
80.00	Set a sandstone 36 x 13 x 5 ins. 12 ins. in ground marked "11" on N. face ~~on S.E. face~~ "1111" on ~~W. face and on N.W. face~~ in a mound of earth 36 ins. diam. at base, and 30 ins. high; dug pits 18 x 18 x 12 ins. in each Section 5 ft. dist. from mound for Corner to Secs. 11 12 13 + 14 Land very rough + mountainous Grazing good. Soil 1st + 2nd Rate

22

Uncompahgre Ute Indian Surveys.

Subdivisions of T. 6 S. R. 22 E. Salt Lake Mer. Utah Terr.y Cont.d

Chains	
	East on a random line bet. Secs. 12 & 18 Var. 16° 15' East.
20.00	Set a temporary 1/16 Sec. Cor. Land mountainous
35.00	Bluffs course E. & W. Soil 3d Rate.
40.00	Set a temporary 1/4 Sec. Cor. Land mount— Soil 3d Rate.
60.00	Set a temporary 1/16 Sec. Cor. Land mountainous & rough Soil 3d Rate.
80.30	Intersect the N. and S. line at 28. links N. of the corner to Secs. 7. 12. 13 & 18 Land rough & mountainous Soil 2d Rate.
	From this corner I run N 89° E 8' N on a true line between Secs. 12 and 13 with the same var.
20.07	Set a Sandstone 12 X 10 X 5 ins. 12 ins. in ground marked "1/16" on E. face in a mound of earth 30 ins. diam. at base, and 18 ins. high, dug 2 pits 18 X 12 X 12 ins. E. and W., dist. 5 Ft. from mound for 1/16 Sec. Cor.
40.15	Set a Sandstone 20 X 15 X 6 ins. 12 ins. in ground marked "1/4" on E. face in a mound of earth 30 ins. diam. at base, and 20 ins. high, dug 2 pits 18 X 12 X 12 ins. E. and W., dist. 5 Ft. from mound for 1/4 Sec. Cor.
60.22	Set a Sandstone 12 X 10 X 6 ins. 12 ins. in ground marked "1/16" on E. face in a mound of earth 30 ins. diam. at base, and 18 ins. high, dug 2 pits 18 X 12 X 12 ins. E. and W., dist. 5 Ft. from mound for 1/16 Sec. Cor.
80.30	To the Corner to Secs. 11. 12. 13 & 14 Land rough & mountainous. Grazing Good Soil 2d Rate

Uncompahgre Ute Indian Surveys.

Subdivisions of T. 6 S. R. 22 E. Salt Lake Mer. Utah Terr.y Con.td

Chains	
	North bet. Secs. 11 and 12 Var. 16° 15' East.
17.70	Left bank of Green river Course S. W Set a Cottonwood post 48 X 4 X 4 ins. 12 ins. in ground marked "M. C" on N. face in a mound of earth 30 ins. diam. at base and 18 ins. high; dug a pit 18 X 12 X 12 ins. N. and S, dist. 5 ft. from mound for Meander Cor. Land level bottom Soil 1st Rate.
40.00	Right Bank of Green river
40.00	Set a Cottonwood post 48 X 4 X 3 ins. 12 ins. in ground marked "1/4" "M.C" on N. face in a mound of earth 30 ins. diam. at base and 20 ins. high; dug 2 pits 18 X 12 X 12 ins. N. and S, dist. 5 ft. from mound for 1/4 Sec. Cor. Land level river bottom Soil 1st Rate.
60.00	Set a Cottonwood post 48 X 4 X 3 ins. 12 ins. in ground marked "1/16" on N. face in a mound of earth 30 ins. diam. at base and 18 ins. high; dug 2 pits 18 X 12 X 12 ins. N. and S, dist. 5 ft. from mound for 1/16 Sec. Cor. Land level river bottom. Soil 1st Rate.
80.00	Set a Cottonwood post 48 X 4 X 4 ins. 12 ins. in ground marked 1 on N. face — and " " IIIII " on W. face — — — in a mound of earth 36 ins. diam. at base, and 30 ins. high; dug pits 18 X 18 X 12 ins. in each Section 5 ft. dist. from mound for Corner to Secs. 1. 2. 11 & 12 Land river bottom dense underbrush. Grazing good. Soil alluvial 1st Rate

Uncompahgre Ute Indian Surveys.

Subdivisions of T. 6 S. R. 22 E. Salt Lake Mer. Utah Terr.y Con.td

Chains.	
	East. on a random line bet. Secs. 1 and 12. IV Var. 16° East.
20.00	Set a temporary 1/16 Sec. Cor. Land level. bottom dense underbrush Soil 1st Rate.
37.00	Right Bank of Green River Course S. W.
45.00	To sandy island S S. leave island.
66.00	Left bank of Green River. Soil 1st Rate.
80.12	Intersect the E. Boundary of the township at 7 links N of the corner to Secs. 1. 6. 7 and 12 Land rich alluvial deposits. Soil 1st Rate.
	From this corner I run N. 89° 57' N on a true line bet. Secs. 1 and 12 with the same var.
13.30	Set a Cottonwood post 40 x 3 x 4 ins. 12 ins. in ground marked "M.C." on E. face in a mound of earth 30 ins. diam. at base and 18 ins. high; dug a pits 18 x 12 x 12 ins. E. and W., dist. 5 ft. from mound for 1/16 Sec. Cor.
43.12	Set a Cottonwood post 40 x 3 x 4 ins. 12 ins. in ground marked "M.C." on E. face in a mound of earth 30 ins. diam. at base and 20 ins. high; dug 2 pits 18 x 12 x 12 ins. E. and W., dist. 5 ft. from mound for Meander Cor.
60.09	Set a Cottonwood post 40 x 3 x 4 ins. 12 ins. in ground marked "1/16" on E. face in a mound of earth 30 ins. diam. at base and 18 ins. high; dug 2 pits 18 x 12 x 12 ins. E. and W., dist. 5 ft. from mound for 1/16 Sec. Cor.
80.12	To the Corner to Secs. 1. 2. 11 and 12. Land level river bottom dense underbrush Grazing fair. Some cottonwood tes Soil alluvial 1st Rate

Uncompahgre Ute Indian Surveys.

Subdivisions of T. 6 S. R. 2 E. Salt Lake Mer. Utah Terr.y Cont.d

Chains.	
	North bet Secs. 1 and 2.
	Var. 16° 15' E.
20.00	Set a cottonwood post 48 x 4 x 4 ins 12 ins in the ground marked 1/16 on N. face in a mound of earth 30 ins diam. at base and 18 ins high Dug 2 pits. 18 x 12 x 12 ins N. & S. 5 ft dist from mound for 1/16 Sec. Cor. Sand level river bottom Grazing good. Soil 1st Rate.
40.00	Set a Cottonwood post 48 x 4 x 4 ins 12 ins in ground marked 1/4 on N face in a mound of earth 30 ins diam at base and 20 ins high. dug 2 pits 18 x 12 x 12 ins N & S dist 5 ft from mound for 1/4 Sec Cor Sand level rolling Grazing good grass Soil. 1st Rate
60.00	Set a Cottonwood post 48 x 4 x 4 ins 12 ins in ground marked 1/16 on N. face in a mound of earth 30 ins. diam. at base. and 18 ins high. Dug 2 pits 18 x 12 x 12 ins N & S dist 5 ft from mound for 1/16 Sec. Cor. Sand rich valley. Good grass in abundance Soil 1st.
63.55	Intersect the first standard parallel South at 9.18 Chains East of Standard Corner to Secs 35. and 36. Set a Cottonwood post 48. x 4 x 4 ins marked "C.C." on S. face "1" on E. face and "2." on W. face. 18 ins in ground. dug pits E. S. & W dist 5 ft from post for Closing Cor to Secs 1 & 2 Sand level valley Soil 1st Rate.

Z 6 BOOK A-269

Uncompahgre Ute Indian Surveys.

Subdivisions of T. 6 S. R. 2 E. Salt Lake Mer. Utah Terr.y Cont.d

Land Sale Surveys

Volume
#
R0269

Uncompahgre Ute Indian Surveys.

Subdivisions of T. 6 S.R. 2 E. Salt Lake Mer. Utah Terr.y Cont.d

Chains	
	North bet. Secs. 34 and 35 — Var. 16° 15' East.
20.00	Set a Sandstone 20 x 10 x 10 ins. 12 ins. in ground marked "1/16" on N. face in a mound of earth 30 ins. diam. at base and 18 ins. high; dug 2 pits 18 x 12 x 12 ins. N. and S., dist. 5 ft. from mound for 1/16 Sec. Cor. Land very Broken & mountainous Soil 3d Rate.
40.00	Set a Sandstone 20 x 10 x 6 ins. 12 ins. in ground marked "1/4" on N. face in a mound of earth 30 ins. diam. at base and 20 ins. high; dug 2 pits 18 x 12 x 12 ins. N. and S., dist. 5 ft. from mound for 1/4 Sec. Cor. Land very Broken & mountainous Grazing good Soil 3d Rate.
60.00	Set a Sandstone 20 x 10 x 6 ins. 12 ins. in ground marked "1/16" on N. face in a mound of earth 30 ins. diam. at base and 18 ins. high; dug 2 pits 18 x 12 x 12 ins. N. and S., dist. 5 ft. from mound for 1/16 Sec. Cor. Land very Broken & mountainous Sandy Soil 3d Rate.
80.00	Set a Sandstone 20 x 12 x 4 ins. 12 ins. in ground marked "1111" on N.E. face "1111" ~~on S.E. face~~ "1111" on S.W. face and ~~on N.W. face~~ in a mound of earth 36 ins. diam. at base, and 30 ins. high; dug pits 18 x 18 x 12 ins. in each Section 5 ft. dist. from mound for Corner to Secs. 26. 27. 34 & 35 — Land very Broken and mountainous, consisting of high rocky Bluffs. Grazing good Soil Sandy 3d Rate

Nov. 26. 1882

28

Uncompahgre Ute Indian Surveys.

Subdivisions of T. 6 S. R. 22 E. Salt Lake Mer. Utah Terr.y Cont.d

Chains	
	East on a random line bet. Secs. 26 and 35 Var. 16° 15 East.
20.00	Set a temporary 1/16 Sec. Cor. Land rough + mountainous Grazing good Soil 3d Rate.
40.00	Set a temporary 1/4 Sec. Cor. Land rough + mountainous Grazing good Soil 3 Rate.
60.00	Set a temporary 1/16 Sec. Cor. Land rough + mountainous Soil 3d Rate.
80.60	Intersect the N. and S. line at 62 links N of the corner to Secs. 25. 26. 35 + 36 Land mountainous Soil 3d Rate.
	From this corner I run N 89° 33' W on a true line between Secs. 26 and 35 with the same var.
20.15	Set a Standard 30 X 10 X 6 ins. 12 ins. in ground marked "1/16" on E. face in a mound of earth 30 ins. diam. at base, and 18 ins. high, dug 2 pits 18 X 12 X 12 ins. E. and W., dist. 5 Ft. from mound for 1/16 Sec. Cor.
40.30	Set a Standard 24 X 12 X 8 ins. 12 ins. in ground marked "1/4" on E. face in a mound of earth 30 ins. diam. at base, and 20 ins. high, dug 2 pits 18 X 12 X 12 ins. E. and W., dist. 5 Ft. from mound for 1/4 Sec. Cor.
60.45	Set a Standard 20 X 12 X 10 ins. 12 ins. in ground marked "1/16" on E. face in a mound of earth 30 ins. diam. at base, and 18 ins. high, dug 2 pits 18 X 12 X 12 ins. E. and W., dist. 5 Ft. from mound for 1/16 Sec. Cor.
80.60	To the Corner to Secs. 26. 27. 34 + 35 Land high Broken Bluffs, mountainous Grazing good Soil Sandy 3d Rate

Uncompahgre Ute Indian Surveys.

Subdivisions of T. 6 S. R. 22 E. Salt Lake Mer. Utah Terr.y Con.td

Chains	
	North Bet. Secs. 26. and 27. Var. 16° 15' East.
20.00	Set a Sandstone 16 x 10 x 10 ins. 12 ins. in ground marked "1/16" on N. face in a mound of earth 30 ins. diam. at base and 18 ins. high; dug 2 pits 18 x 12 x 12 ins. N. and S., dist. 5 ft. from mound for 1/16 Sec. Cor. Land rough & broken Good grazing. Soil Sandy Rate.
40.00	Set a Sandstone 22 x 12 x 10 ins. 12 ins. in ground marked "1/4" on N. face in a mound of earth 30 ins. diam. at base and 20 ins. high; dug 2 pits 18 x 12 x 12 ins. N. and S., dist. 5 ft. from mound for 1/4 Sec. Cor. Land rough & broken. Good grazing. Soil Sandy Rate. 3'
60.00	Set a Sandstone 18 x 10 x 10 ins. 12 ins. in ground marked "1/16" on N. face in a mound of earth 30 ins. diam. at base and 18 ins. high; dug 2 pits 18 x 12 x 12 ins. N. and S., dist. 5 ft. from mound for 1/16 Sec. Cor. Land rough & broken Good grazing Sandy Soil 3d Rate.
80.00	Set a Sandstone 30 x 8 x 6 ins. 12 ins. in ground marked "1111" on N. E. face ~~on S. E. face "1111" on S. W. face and on N. W. face~~ in a mound of earth 36 ins. diam. at base, and 30 ins. high; dug pits 18 x 18 x 12 ins. in each Section 5 ft. dist. from mound for Corner to Secs. 22, 23, 26 & 27 Land rough Broken & mountainous. Grazing good Soil Sandy. 3d Rate.

Uncompahgre Ute Indian Surveys.

Subdivisions of T. 6 S. R. 22 E. Salt Lake Mer. Utah Terr.y Con.td

Chains	
	East on a random line bet. Secs. 23 & 26 Var. 16° 15 East.
20.00	Set a temporary 1/16 Sec. Cor. Land rough Good grazing Sandy Soil 3d Rate.
40.00	Set a temporary 1/4 Sec. Cor. Land rough & Good grazing Sandy Soil 3d Rate.
60.00	Set a temporary 1/16 Sec. Cor. Land rough Good grazing. Sandy Soil 3d Rate.
80.38	Intersect the N. and S. line at 10 links S. of the corner to Secs. 23. 24. 25 Land good grazing. Sandy Soil 3d Rate.
	From this corner I run S 89° 56. W. on a true line between Secs. 23 and 26 with the same var.
20.09	Set a Sandstone 16 x 7 x 7 ins. 12 ins. in ground marked "1/16" on E. face in a mound of earth 30 ins. diam. at base, and 18 ins. high, dug 2 pits 18 x 12 x 12 ins. E. and W., dist. 5 Ft. from mound for 1/16 Sec. Cor.
40.19	Set a Sandstone 18 x 16 x 4 ins. 12 ins. in ground marked "1/4" on E. face in a mound of earth 30 ins. diam. at base, and 20 ins. high, dug 2 pits 18 x 12 x 12 ins. E. and W., dist. 5 Ft. from mound for 1/4 Sec. Cor.
60.28	Set a Sandstone 20 x 10 x 10 ins. 12 ins. in ground marked "1/16" on E. face in a mound of earth 30 ins. diam. at base, and 18 ins. high, dug 2 pits 18 x 12 x 12 ins. E. and W., dist. 5 Ft. from mound for 1/16 Sec. Cor.
80.38	To the Corner to Secs. 22. 23, 26 & 27. Land rough broken & mountainous. Grazing Good. Soil Sandy. 3d Rate

Uncompahgre Ute Indian Surveys.

Subdivisions of T. 6 S. R. 22 E. Salt Lake Mer. Utah Terr.y Con.td

Chains	
	North bet. Secs. 22 and 23 Var. 16° 5' East.
20.00	Set a sandstone 20 x 16 x 3 ins. 12 ins. in ground marked "1/16" on N. face in a mound of earth 30 ins. diam. at base and 18 ins. high; dug. 2 pits 18 x 12 x 12 ins. N. and S. dist. 5 ft. from mound for 1/16 Sec. Cor. Land rough Broken & mountainous Grass Sandy Soil 3rd Rate.
40.00	Set a sandstone 16 x 12 x 6 ins. 12 ins. in ground marked "1/4" on N. face in a mound of earth 30 ins. diam. at base and 20 ins. high; dug. 2 pits 18 x 12 x 12 ins. N. and S. dist. 5 ft. from mound for 1/4 Sec. Cor. Land rough Broken & mountainous Grass Sandy Soil 3rd Rate.
60.00	Set a sandstone 18 x 14 x 10 ins. 12 ins. in ground marked "1/16" on N. face in a mound of earth 30 ins. diam. at base and 18 ins. high; dug. 2 pits 18 x 12 x 12 ins. N. and S. dist. 5 ft. from mound for 1/16 Sec. Cor. Land rough Broken & mountainous Grass Sandy Soil 2nd Rate.
71.00	High Bluffs.
80.00	Set a sandstone 30 x 12 x 8 ins. 12 ins. in ground marked "III" on N. E. face on S. E. face "IIII" on S. W. face and ~~on N. W. face~~ in a mound of earth 36 ins. diam. at base, and 30 ins. high; dug pits 18 x 18 x 12 ins. in each Section 5 ft. dist. from mound for Corner to Secs. 14. 15. 22 & 23 Land rough Broken & mountainous. Grazing Good Soil Sandy 2nd & 3rd Rate.

Uncompahgre Ute Indian Surveys.

Subdivisions of T. 6 S. R. 22 E. Salt Lake Mer. Utah Terr.y Con.td

Chains	
	East on a random line bet. Secs. 14 & 23 Var. 16° 15' East.
20.00	Set a temporary 1/16 Sec. Cor. Land very rough mountainous Grass Soil sandy 3rd Rate.
40.00	Set a temporary 1/4 Sec. Cor. Land very rough mountainous Grass. Soil sandy 3rd Rate.
60.00	Set a temporary 1/16 Sec. Cor. Land very rough mountainous. Grass. Soil sandy Rate. 3
80.56	Intersect the N. and S. line at 12 links S. of the corner to Secs. 13, 14 23 & Land very rough & mountainous Grass Soil sandy Rate. 3
	From this corner I run S 89° 55' W. on a true line between Secs. 14 and 23 with the same var.
20.14	Set a Sandstone 18 x 14 x 6 ins. 12 ins. in ground marked "1/16" on E. face in a mound of earth 30 ins. diam. at base, and 18 ins. high, dug 2 pits 18 x 12 x 12 ins. E. and W., dist. 5 Ft. from mound for 1/16 Sec. Cor.
40.28	Set a Sandstone 15 x 12 x 4 ins. 12 ins. in ground marked "1/4" on E. face in a mound of earth 30 ins. diam. at base, and 20 ins. high, dug 2 pits 18 x 12 x 12 ins. E. and W., dist. 5 Ft. from mound for 1/4 Sec. Cor.
60.42	Set a Sandstone 13 x 10 x 8 ins. 12 ins. in ground marked "1/16" on E. face in a mound of earth 30 ins. diam. at base, and 18 ins. high, dug 2 pits 18 x 12 x 12 ins. E. and W., dist. 5 Ft. from mound for 1/16 Sec. Cor. situated in dry
80.56	To the Corner to Secs. 14, 15, 22 & 23 Land very rough & mountainous. Grazing good. Soil Gravelly. 3rd Rate.

Uncompahgre Ute Indian Surveys.

Subdivisions of T. 6 S. R. 22 E. Salt Lake Mer. Utah Terr.y Con.td

Chains	
	North bet. Secs. 14 and 15
5.00	Left Bank of Grass River Var. 16° 15' East. Set a C. W. post 4 ft. x 4 x 4 ins. 12 ins. in ground marked "1/16" on N. face in a mound of earth 30 ins. diam. at base and 18 ins. high; dug 2 pits 18 x 12 x 12 ins. N. and S., dist. 5 ft. from mound for meander Cor. Land river bottoms.
21.40	Right Bank of Grass River. Soil 1st Rate.
40.00	Set a C. W. post 4 ft. x 4 x 4 ins. 12 ins. in ground marked "1/4" on N. face in a mound of earth 30 ins. diam. at base and 20 ins. high; dug 2 pits 18 x 12 x 12 ins. N. and S., dist. 5 ft. from mound for 1/4 Sec. Cor. Land level. Grazing. Soil 2nd Rate.
60.00	Set a C. W. post 4 ft. x 4 x 4 ins. 12 ins. in ground marked "1/16" on N. face in a mound of earth 30 ins. diam. at base and 18 ins. high; dug 2 pits 18 x 12 x 12 ins. N. and S., dist. 5 ft. from mound for 1/16 Sec. Cor. Land level. Soil 2d Rate.
80.00	Set a Sandstone 12 x 10 x 8 ins. 12 ins. in ground marked "11" on N. E. face ~~on S. E. face~~ "1111" on S. W. face ~~and on N. W. face~~ in a mound of earth 36 ins. diam. at base, and 30 ins. high; dug 4 pits 18 x 18 x 12 ins. in each Section 5 ft. dist. from mound for Corner to Secs. Land generally level. Grazing good. Soil 2d Rate.

Uncompahgre Ute Indian Surveys.

Subdivisions of T. 6 S. R. 2 E. Salt Lake Mer. Utah Terr.y Con.td

Chains	
	East on a random line bet. Secs. 11 & 14 Var. 16° 15' East.
20.00	Set a temporary 1/16 Sec. Cor. Land mountainous Grazing good. Soil 2d Rate.
40.00	Set a temporary 1/4 Sec. Cor. Land mountainous Soil 2d Rate.
56.55	Right bank of Grand River course S. E.
63.50	Left bank of Grand River Rate.
80.04	Intersect the N. and S. line at 6 links N. of the corner to Secs. 11. 12. 13 & 14 Land Soil 1st Rate.
	From this corner I run N. 89° 58' W. on a true line between Secs. 11 and 14 with the same var.
17.50	Set a C. R. post 4" x 4 x 4 ins. 12 ins. in ground marked "M. C." on E. face in a mound of earth 30 ins. diam. at base, and 18 ins. high, dug 2 pits 18 x 12 x 12 ins. E. and W., dist. 5 ft. from mound for meander Cor.
40.02	Set a C. R. post 4" x 4 x 4 ins. 12 ins. in ground marked "1/4" on E. face in a mound of earth 30 ins. diam. at base, and 20 ins. high, dug 2 pits 18 x 12 x 12 ins. E. and W., dist. 5 ft. from mound for 1/4 Sec. Cor.
60.05	Set a C. R. post 4" x 4 x 4 ins. 12 ins. in ground marked "1/16" on E. face in a mound of earth 30 ins. diam. at base, and 18 ins. high, dug 2 pits 18 x 12 x 12 ins. E. and W., dist. 5 ft. from mound for 1/16 Sec. Cor.
80.04	To the Corner to Secs. 10. 11. 14. 15 Land mountainous. Grazing good Soil 1st & 2nd Rate.

Uncompahgre Ute Indian Surveys.

Subdivisions of T. 6 S.R. 22 E. Salt Lake Mer. Utah Terr.y Con.td

Chains	
	North bet. Secs. 10. and 11. Var. 16° 15' East.
20.00	Set a sandstone 12 x 10 x 3 ins. 12 ins. in ground marked "1/16" on N. face in a mound of earth 30 ins. diam. at base and 18 ins. high; dug 2 pits 18 x 12 x 12 ins. N. and S., dist. 5 ft. from mound for 1/16 Sec. Cor. Land mountainous Sandy Soil 2d Rate.
40.00	Set a sandstone 12 x 6 x 4 ins. 12 ins. in ground marked "1/4" on N. face in a mound of earth 30 ins. diam. at base and 20 ins. high; dug 2 pits 18 x 12 x 12 ins. N. and S., dist. 5 ft. from mound for 1/4 Sec. Cor. Land mountainous Sandy Soil 2d Rate.
60.00	Set a sandstone 15 x 12 x 3 ins. 12 ins. in ground marked "1/16" on N. face in a mound of earth 30 ins. diam. at base and 18 ins. high; dug 2 pits 18 x 12 x 12 ins. N. and S., dist. 5 ft. from mound for 1/16 Sec. Cor. Land mountainous Sandy Soil 2d Rate.
80.00	Set a sandstone 18 x 12 x 4 ins. 12 ins. in ground marked "1" on N. E. face ~~on S. E. face~~ "1111" on S. W. face ~~and on N. W. face~~ in a mound of earth 36 ins. diam. at base, and 30 ins. high; dug pits 18 x 18 x 12 ins. in each Section 5 ft. dist. from mound for Corner to Secs. 33. 10 & 11 Land rough & mountainous. Grazing good Soil Sandy 2d Rate. Nov. 27. 1882

Uncompahgre Ute Indian Surveys.

Subdivisions of T. 6 S. R. 2½ E. Salt Lake Mer. Utah Terr.y Con.td

Chains	
	East on a random line bet. Secs. 2 & 11, Var. 16° 15' East.
20.00	Set a temporary 1/16 Sec. Cor. Land mount a good grazing Sandy Soil 2d Rate.
40.00	Set a temporary 1/4 Sec. Cor. Land mon a Good grass Sandy Soil 2d Rate.
60.00	Set a temporary 1/16 Sec. Cor. Land good grass Sandy Soil 2d Rate.
80.28	Intersect the N. and S. line at 32 links N of the corner to Secs. 1. 2. 11. & 12 Land good grass Sandy Soil 2d Rate.
	From this corner I run N. 89° 46' W. on a true line between Secs. 2 and 11 with the same var.
20.07	Set a Sandstone 20 x 12 x 5 ins. 12 ins. in ground marked "1/16" on E. face in a mound of earth 30 ins. diam. at base, and 18 ins. high, dug 2 pits 18 x 12 x 12 ins. E. and W. dist. 5 ft. from mound for 1/16 Sec. Cor.
40.14	Set a Sandstone 16 x 8 x 8 ins. 12 ins. in ground marked "1/4" on E. face in a mound of earth 30 ins. diam. at base, and 20 ins. high, dug 2 pits 18 x 12 x 12 ins. E. and W. dist. 5 ft. from mound for 1/4 Sec. Cor.
60.21	Set a Sandstone 20 x 10 x 4 ins. 12 ins. in ground marked "1/16" on E. face in a mound of earth 30 ins. diam. at base, and 18 ins. high, dug 2 pits 18 x 12 x 12 ins. E. and W. dist. 5 ft. from mound for 1/16 Sec. Cor.
80.28	To the Corner to Secs. 2. 3. 10. & 11 Land mountainous. Good grass &c Grazing timber Soil Sandy 2d Rate

Uncompahgre Ute Indian Surveys.

Subdivisions of T. 6 *S. R.* 22 *E. Salt Lake Mer. Utah Terr'y, Cont'd.*

Chains. North bet Secs 2 and 3 on a true line
Var. 16° 15 East.

20.00 Set a sandstone 20 x 8 x 4 ins 12 ins in ground marked 1/16 on N. face in a mound of earth 30 ins diam at base and 18 ins high. Dug 2 pits 18 x 12 x 12 ins N and S dist 5 ft from mound for 1/16 Sec. Cor.
Land mountainous
Sandy Soil 2d Rate.

40.00 Set a sandstone 16 x 10 x 8 ins 12 ins in ground marked 1/4 on N. face in a mound of earth 30 ins diam at base and 18 ins high dug 2 pits 18 x 12 x 1 ins E and W. dist 5 ft from mound for 1/4 Sec. Cor.
Land rough & mountainous
Good Grazing Sandy Soil 2d Rate

60.00 Set a sandstone 12 x 12 x 5 ins 12 ins in ground marked 1/16 on N face in a mound of earth 30 ins diam at base and 18 ins high. dug 2 pits 18 x 12 x 12 ins N and S dist 5 ft from mound for 1/16 Sec Cor.
Land rough & mountainous

63.58 Intersect the 1st Standard Par. S. at 9.50 Chs. E of Standard Cor to Secs 34 and 35
Set a Sandstone 16 x 14 x 9 ins 12 ins in ground marked "I.D." on N. face W. on E face "IIIIII. C.C." on S. face in a mound of earth 6 ins diam at base and 30 ins high Dug pits 18 x 12 x 12 in each Section 5 ft dist from mound for Corner to Secs
Land rough & mountainous
Grazing good
Soil sandy 2d rate.

Subdivisions of T. . . S. R. . . E. Salt Lake Mer. Utah Terr'y, Cont'd.

Cha

BLANK

PAGE

Uncompahgre Ute Indian Surveys.

Subdivisions of T. 6 S.R. 22 E. Salt Lake Mer. Utah Terr.y Con.td

Chains	
	North bet. Secs. 33 and 34 Var. 16° 15' East.
20.00	Set a sandstone 16 x 12 x 4 ins. 12 ins. in ground marked "1/16" on N. face in a mound of earth 30 ins. diam. at base and 18 ins. high; dug 2 pits 18 x 12 x 12 ins. N. and S., dist. 5 ft. from mound for 1/16 Sec. Cor. Land high rolling Bluffs Grazing good. Sandy Soil 2 Rate.
40.00	Set a sandstone 20 x 12 x 10 ins. 12 ins. in ground marked "1/4" on N. face in a mound of earth 30 ins. diam. at base and 20 ins. high; dug 2 pits 18 x 12 x 12 ins. N. and S., dist. 5 ft. from mound for 1/4 Sec. Cor. Land high rolling Bluffs mountainous Grazing good. Sandy Soil 2nd Rate.
60.00	Set a sandstone 24 x 10 x 10 ins. 12 ins. in ground marked "1/16" on N. face in a mound of earth 30 ins. diam. at base and 18 ins. high; dug 2 pits 18 x 12 x 12 ins. N. and S., dist. 5 ft. from mound for 1/16 Sec. Cor. Land high + mountainous Grazing good. Sandy Soil 2nd Rate.
80.00	Set a sandstone 18 x 10 x 10 ins. 12 ins. in ground marked "IIII" on N. E. face ~~on S. E. face~~ "III" on S. W. face and ~~on N. W. face~~ in a mound of earth 36 ins. diam. at base and 30 ins. high; dug pits 18 x 18 x 12 ins. in each Section 5 ft. dist. from mound for Corner to Secs. 27 28 33 + 34 Land Mountainous + much cut by ravine Grazing good. Soil Sandy 2 Rate

40

Uncompahgre Ute Indian Surveys.

Subdivisions of T. 6 S. R. 2 E. Salt Lake Mer. Utah Terr.y Con.td

Chains	
	East on a random line bet. Secs. 27 & 34 Var. 16° 15' East.
20.00	Set a temporary 1/16 Sec. Cor. Land high & mountainous Grazing good. Sandy Soil 2nd Rate.
40.00	Set a temporary 1/4 Sec. Cor. Land high & mountainous Grazing good Sandy Soil 2nd Rate.
60.00	Set a temporary 1/16 Sec. Cor. Land high & mountainous Grazing good Sandy Soil 2nd Rate.
80.90	Intersect the N. and S. line at 38 links S. of the corner to Secs. 26. 27. 34 & 35 Land high & mountainous. Grazing good Sandy Soil 2nd Rate.
	From this corner I run S 89° 45' W on a true line between Secs. 27 and 34 with the same var.
20.22	Set a standstone 15 X 10 X 10 ins. 12 ins. in ground marked "1/16" on E. face in a mound of earth 30 ins. diam. at base, and 18 ins. high, dug 2 pits 18 X 12 X 12 ins. E. and W. dist. 5 ft. from mound for 1/16 Sec. Cor.
40.45	Set a standstone 15 X 12 X 6 ins. 12 ins. in ground marked "1/4" on E. face in a mound of earth 30 ins. diam. at base, and 20 ins. high, dug 2 pits 18 X 12 X 12 ins. E. and W. dist. 5 ft. from mound for 1/4 Sec. Cor.
60.67	Set a standstone 15 X 10 X 10 ins. 12 ins. in ground marked "1/16" on E. face in a mound of earth 30 ins. diam. at base, and 18 ins. high, dug 2 pits 18 X 12 X 12 ins. E. and W. dist. 5 ft. from mound for 1/16 Sec. Cor.
80.90	To the Corner to Secs. 27. 28. 33. & 34 Land high rolling Bluffs Mountainous cut by ravines Grazing good Soil Sandy. 2nd Rate.

Uncompahgre Ute Indian Surveys.

Subdivisions of T. 6 S.R. 22E. Salt Lake Mer. Utah Terr.y Con.td

Chains	
	North bet. Secs. 27 and 28 Var. 16° 15' East.
20.00	Set a Sandstone 18 X 12 X 4 ins. 12 ins. in ground marked "1/16" on N. face in a mound of earth 30 ins. diam. at base and 18 ins. high; dug 2 pits 18 X 12 X 12 ins. N. and S., dist. 5 Ft. from mound for 1/16 Sec. Cor. Land high Bluffs, Ravines &c. to cover Good grazing. Sandy Soil 2d Rate.
40.00	Set a Sandstone 22 X 12 X 8 ins. 12 ins. in ground marked "1/4" on N. face in a mound of earth 30 ins. diam. at base and 20 ins. high; dug 2 pits 18 X 12 X 12 ins. N. and S., dist. 5 Ft. from mound for 1/4 Sec. Cor. Land Mountainous Good grazing Sandy Soil 2d Rate.
60.00	Set a Sandstone 16 X 10 X 4 ins. 12 ins. in ground marked "1/16" on N. face in a mound of earth 30 ins. diam. at base and 18 ins. high; dug 2 pits 18 X 12 X 12 ins. N. and S., dist. 5 Ft. from mound for 1/16 Sec. Cor. Land mountainous Good grazing Sandy Soil 2d Rate.
80.00	Set a Sandstone 24 X 10 X 6 ins. 12 ins. in ground marked "IIII" on N. E. face ~~on S. E. face~~ "III" on S. W. face and ~~on N. W. face~~ in a mound of earth 36 ins. diam. at base, and 30 ins. high; dug pits 18 X 18 X 12 ins. in each Section 5 Ft. dist. from mound for Corner to Secs. 21. 22. 27 & 28 Land mountainous, high Bluffs &c Grazing good. Soil Sandy 2d Rate

Nov. 28. 1882

Uncompahgre Ute Indian Surveys.

Subdivisions of T. 6 S. R. 22 E. Salt Lake Mer. Utah Ferr.y Coq.ns

Chains	
	East on a random line bet. Secs. 22. + 27. Var. 16° 15' East.
20.00	Set a temporary 1/16 Sec. Cor. Land mountainous Good grazing Sandy Soil 2d Rate.
40.00	Set a temporary 1/4 Sec. Cor. Land mountainous Good grazing. Sandy Soil 2d Rate.
60.00	Set a temporary 1/16 Sec. Cor. Land mountainous Good grazing Sandy Soil 2d Rate.
80.60	Intersect the N. and S. line at 78 links North of the corner to Secs. 22, 23, 26 + 27 Land mountainous. Sandy Soil 2d Rate.
	From this corner I run at N 89° 27' West on a true line between Secs. 22 and 27 with the same var.
20.15	Set a Sandstone 15 X 10 X 10 ins. 12 ins. in ground marked "1/16" on E. face in a mound of earth 30 ins. diam. at base, and 18 ins. high, dug 2 pits 18 x 12 x 12 ins. E. and W., dist. 5 ft. from mound for 1/16 Sec. Cor.
40.30	Set a Sandstone 12 X 12 X 10 ins. 12 ins. in ground marked "1/4" on E. face in a mound of earth 30 ins. diam. at base, and 20 ins. high, dug 2 pits 18 x 12 x 12 ins. E. and W., dist. 5 ft. from mound for 1/4 Sec. Cor.
60.45	Set a Sandstone 20 X 10 X 10 ins. 12 ins. in ground marked "1/16" on E. face in a mound of earth 30 ins. diam. at base, and 18 ins. high, dug 2 pits 18 x 12 x 12 ins. E. and W., dist. 5 ft. from mound for 1/16 Sec. Cor.
80.60	To the Corner to Secs. 21, 22, 27 + 28. Land rough Mountainous, high Bluffs, deep Grazing good ravines towards river Soil Sandy 2d Rate

Uncompahgre Ute Indian Surveys.

Subdivisions of T. 6 S. R. 22 E. Salt Lake Mer. Utah Terr.y Cont.d

Chains	
	North bet. Secs. 21 and 22 Var. 16° 15' East.
20.00	Set a sandstone 20 x 12 x 10 ins. 12 ins. in ground marked "1/16" on N. face in a mound of earth 30 ins. diam. at base and 18 ins. high; dug 2 pits 18 x 12 x 12 ins. N. and S., dist. 5 ft. from mound for 1/16 Sec. Cor. Land mountainous and broken Grazing good Sandy Soil 2d. Rate.
40.00	Set a sandstone 15 x 10 x 10 ins. 12 ins. in ground marked "1/4" on N. face in a mound of earth 30 ins. diam. at base and 20 ins. high; dug 2 pits 18 x 12 x 12 ins. N. and S., dist. 5 ft. from mound for 1/4 Sec. Cor. Land Mountainous and broken Good Grazing Sandy Soil 2d. Rate.
60.00	Set a sandstone 24 x 12 x 12 ins. 12 ins. in ground marked "1/16" on N. face in a mound of earth 30 ins. diam. at base and 18 ins. high; dug 2 pits 18 x 12 x 12 ins. N. and S., dist. 5 ft. from mound for 1/16 Sec. Cor. Land mountainous and broken Good Grazing Sandy Soil 2d Rate.
80.00	Set a sandstone 20 x 12 x 5 ins. 12 ins. in ground marked "1/1" on N. face and "1/1" on W. face in a mound of earth 36 ins. diam. at base, and 30 ins. high; dug pits 18 x 18 x 12 ins. in each Section 5 ft. dist. from mound for Corner to Secs. 15. 16. 21. 22. Land mountainous and broken high bluffs Grazing good Soil Sandy. Rate 2d.

H. H. BOOK A-269

Uncompahgre Ute Indian Surveys.

Subdivisions of T. 6 S.R. 22 E. Salt Lake Mer. Utah Terr.y Con.td

Chains	
	East on a random line bet. Secs. 15 and 22. Var. 16° 15 East.
20.00	Set a temporary 1/16 Sec. Cor. Land mountainous and broken Sandy Soil 3d Rate.
40.00	Set a temporary 1/4 Sec. Cor. Land mountainous and broken Sandy Soil 3d Rate.
60.00	Set a temporary 1/16 Sec. Cor. Land mountainous & broken Sandy Soil 2d Rate.
80.54	Intersect the N. and S. line at 68 — — — links N of the corner to Secs. 14. 15. 22. & 23 Land mountainous and broken Grazing good Sandy Soil 2d Rate.
	From this corner I run N. 89° 31' W on a true line between Secs. 15 and 22. with the same var.
20.43	Set a sandstone 16 x 12 x 4 ins. 12 ins. in ground marked "1/16" on E. face in a mound of earth 30 ins. diam. at base, and 18 ins. high, dug 2 pits 18 x 12 x 12 ins. E. and W., dist. 5 Ft. from mound for 1/16 Sec. Cor.
40.27	Set a sandstone 18 x 10 x 10 ins. 12 ins. in ground marked "1/4" on E. face in a mound of earth 30 ins. diam. at base, and 20 ins. high, dug 2 pits 18 x 12 x 12 ins. E. and W., dist. 5 Ft. from mound for 1/4 Sec. Cor.
60.40	Set a sandstone 16 x 10 x 10 ins. 12 ins. in ground marked "1/16" on E. face in a mound of earth 30 ins. diam. at base, and 18 ins. high, dug 2 pits 15 x 12 x 12 ins. E. and W., dist. 5 Ft. from mound for 1/16 Sec. Cor.
80.54	To the Corner to Secs. 15. 16. 21. & 22. Land rough and mountainous. high bluffs Grazing good. Soil sandy 2d Rate

Uncompahgre Ute Indian Surveys.

Subdivisions of T. 6 S.R. 2 E. Salt Lake Mer. Utah Terr.y Con.td

Chains	
	North bet. Secs. 15. and 16. Var. 16° 15' East.
20.00	Set a sandstone 18 x 10 x 6 ins. 12 ins. in ground marked "1/16" on N. face in a mound of earth 30 ins. diam. at base and 18 ins. high; dug 2 pits 18 x 12 x 12 ins. N. and S., dist. 5 ft. from mound for 1/16 Sec. Cor. Land Mountainous & Broken Good grazing Sandy Soil 2d Rate.
40.00	Set a sandstone 16 x 10 x 5 ins. 12 ins. in ground marked "1/4" on N. face in a mound of earth 30 ins. diam. at base and 20 ins. high; dug 2 pits 18 x 12 x 12 ins. N. and S., dist. 5 ft. from mound for 1/4 Sec. Cor. Land Mountainous. Soil 2d Rate.
60.00	Set a sandstone 14 x 10 x 4 ins. 12 ins. in ground marked "1/16" on N. face in a mound of earth 30 ins. diam. at base and 18 ins. high; dug 2 pits 18 x 12 x 12 ins. N. and S., dist. 5 ft. from mound for 1/16 Sec. Cor. Land valley & river Dense underbrush Soil 1st Rate.
80.00	Set a sandstone 18 x 14 x 10 ins. 12 ins. in ground marked "11" on N. E. face ~~on S. E. face~~ "111" on S. W. face and ~~on N. W. face~~ in a mound of earth 36 ins. diam. at base, and 30 ins. high; dug pits 18 x 18 x 12 ins. in each Section 5 ft. dist. from mound for Corner to Secs. 9. 10. 15. & 16. Land. Mountainous & broken, bottom Valley river Grazing good Covered with underbrush Soil 1st & 2d Rate

Uncompahgre Ute Indian Surveys.

Subdivisions of T. 6 S. R. 22 E. Salt Lake Mer. Utah Terr.y Con.td

Chains	
	East on a random line bet. Secs. 10 & 15 — Var. 16° 15' East.
20.00	Set a temporary 1/16 Sec. Cor. Land Mountainous Good grass Sandy Soil 2d Rate.
40.00	Set a temporary 1/4 Sec. Cor. Land Mountainous good grass Sandy Soil 2d Rate.
60.00	Set a temporary 1/16 Sec. Cor. Land Mountainous good grass Sandy Soil 2d Rate.
80.00	Intersect the N. and S. line at 4 links S. of the corner to Secs. 10. 11. 14. & 15. Land Mountainous & Broken Good grass Sandy Soil 2d Rate.
	From this corner I run S 89° 58' W. on a true line between Secs. 10 and 15 with the same var.
20.00	Set a Sandstone 12 X 10 X 4 ins. 12 ins. in ground marked "1/16" on E. face in a mound of earth 30 ins. diam. at base, and 18 ins. high; dug 2 pits 18 X 12 X 12 ins. E. and W., dist. 5 Lks. from mound for 1/16 Sec. Cor.
40.00	Set a Sandstone 14 X 10 X 4 ins. 12 ins. in ground marked "1/4" on E. face in a mound of earth 30 ins. diam. at base, and 20 ins. high; dug 2 pits 18 X 12 X 12 ins. E. and W., dist. 5 Lks. from mound for 1/4 Sec. Cor.
60.00	Set a C. W. post 48 X 4 X 4 ins. 12 ins. in ground marked "1/16" on E. face in a mound of earth 30 ins. diam. at base, and 18 ins. high; dug 2 pits 18 X 12 X 12 ins. E. and W., dist. 5 Lks. from mound for 1/16 Sec. Cor.
80.00	To the Corner to Secs. 9. 10. 15 & 16. Land Mountainous & Broken Grazing good. Soil Sandy. 2d Rate.

Uncompahgre Ute Indian Surveys.

Subdivisions of T. 6 S.R. 22 E. Salt Lake Mer. Utah Terr.y Con.td

Chains	
	North bet. Secs. 9 and 10 Var. 16° 15' East.
18.00	Ascend Bluffs
20.00	Set a sandstone 16 x 10 x 5 ins. 12 ins. in ground marked "1/16" on N. face in a mound of earth 30 ins. diam. at base and 18 ins. high; dug 2 pits 18 x 12 x 12 ins. N. and S., dist. 5 ft. from mound for 1/16 Sec. Cor. Land Mountainous & Broken Good grazing Sandy Soil 2d Rate.
40.00	Set a sandstone 15 x 12 x 4 ins. 12 ins. in ground marked "1/4" on N. face in a mound of earth 30 ins. diam. at base and 20 ins. high; dug 2 pits 18 x 12 x 12 ins. N. and S., dist. 5 ft. from mound for 1/4 Sec. Cor. Land Mountainous Good grazing Sandy Soil 2d Rate.
60.00	Set a sandstone 24 x 10 x 3 ins. 12 ins. in ground marked "1/16" on N. face in a mound of earth 30 ins. diam. at base and 18 ins. high; dug 2 pits 18 x 12 x 12 ins. N. and S., dist. 5 ft. from mound for 1/16 Sec. Cor. Land Mountainous Sandy Soil 2d Rate. Good grazing
80.00	Set a sandstone 20 x 10 x 3 ins. 12 ins. in ground marked "1" on N. & face ~~on S. E. face~~ "111" on S. W. face and ~~on N. W. face~~ in a mound of earth 36 ins. diam. at base, and 30 ins. high; dug pits 18 x 18 x 12 ins. in each Section 5 ft. dist. from mound for Corner to Secs. 3. 4. 9. & 10 Land Mountainous, Broken, Rocky in places. Grazing good Soil Sandy 2d Rate

48

Uncompahgre Ute Indian Surveys.

Subdivisions of T. 6 S. R. 22 E. Salt Lake Mer. Utah Terr.y Con.td

Chains	
	East on a random line bet. Secs. 3 & 10, Var. 16° 15' East.
20.00	Set a temporary 1/16 Sec. Cor. Land mountainous & broken. Good grazing Soil, sandy Rate 2
40.00	Set a temporary 1/4 Sec. Cor. Land mountainous & broken Good grazing Soil sandy Rate 2
60.00	Set a temporary 1/16 Sec. Cor. Land mountainous & broken Good grazing Soil sandy Rate 2
80.20	Intersect the N. and S. line at 34 links S. of the corner to Secs. 2, 3, 10 & 11. Land mountainous & broken Good grazing Soil sandy Rate 2
	From this corner I run S 89° 45' W. on a true line between Secs. 3 and 10 with the same var.
20.05	Set a sandstone 16 x 8 x 10 ins. 12 ins. in ground marked "1/16" on E. face in a mound of earth 30 ins. diam. at base, and 18 ins. high; dug 2 pits 18 x 12 x 12 ins. E. and W., dist. 5 ft. from mound for 1/16 Sec. Cor.
40.10	Set a sandstone 12 x 3 x 2 ins. 12 ins. in ground marked "1/4" on E. face in a mound of earth 30 ins. diam. at base, and 20 ins. high; dug 2 pits 18 x 12 x 12 ins. E. and W., dist. 5 ft. from mound for 1/4 Sec. Cor.
60.15	Set a sandstone 18 x 16 x 5 ins. 12 ins. in ground marked "1/16" on E. face in a mound of earth 30 ins. diam. at base, and 18 ins. high; dug 2 pits 18 x 12 x 12 ins. E. and W., dist. 5 ft. from mound for 1/16 Sec. Cor.
80.20	To the Corner to Secs. 3, 4, 9 & 10. Land broken mountainous Rocky in places Grazing good Soil sandy 2 Rate.

Uncompahgre Ute Indian Surveys.

Subdivisions of T. 6 S.R. 22 E. Salt Lake Mer. Utah Terr.y Con.td

Chains	
	North bet 3 and 4 on true line. Var 16° 15 East
20.00	Set a sandstone 18×12×4 ins 12 ins in ground marked "1/16" on N. face in a mound of earth 30 ins diam at base and 18 ins high; dug 2 pits 18×12×12 ins N and S dist 5 ft from mound for "1/16" Sec Cor. Land mountainous Good grass Soil sandy 2d Rate
40.00	Set a sandstone 16×10×10 ins 12 ins in ground marked "1/4" on N face in a mound of earth 30 ins diam at base and 20 ins high; dug 2 pits 18×12×12 ins N and S dist 5 ft from mound for "1/4" Sec Cor. Land mountainous Good grass. Soil sandy 2 Rate
60.00	Set a sandstone 18×10×10 ins 12 ins in ground marked "1/16" on N face in a mound of earth 30 ins diam at base and 18 ins high; dug 2 pits 18×12×12 ins N and S dist 5 ft from mound for "1/16" Sec Cor Land mountainous Good grass Soil sandy 2 Rate
64.02	Intersect the 1st and Par S. at 10 chains E of the stand Cor. to Sec 33 + 34 at which point I. Set a sandstone 16×12×12 ins 12 ins in ground marked "1 D" on N face "C C 111111" on S. 111 on W face in a mound of earth 36 diam at base and 30 ins high; dug 3 pits 18×18×12 E. S. + W. 5 ft dist stone for closing corner to Sec 3 + 4 Land Mountainous + broken. Good Grass Soil sandy 2d R

Nov. 2, 1882

Uncompahgre Ute Indian Surveys.

Subdivisions of T. 6 S.R. 22 E. Salt Lake Mer. Utah Terr.y Con.ts

Chains	North Bet Sec 32 and 33 Var 16° 15' East
20.00	Set a sandstone 20 x 12 x 2 ins 12 ins in grnd marked "1/16" on N face in a mound of earth 30 ins diam: at Base and 18 ins high: dug 2 pits 18 x 12 x 12 ins N and S. dist 5 ft from mound for 1/16 Sec Cor Land very Broken and mountainous Good Grass Soil Sandy. 2 Ra
40.00	Set a sandstone 16 x 12 x 3 ins 12 ins in grnd marked 1/4 on N face in a mound of earth 30 ins diam. at Base and 20 ins high dug 2 pits 18 x 12 x 12 ins N and S dist 5 ft from mound for 1/4 Sec Cor Land mountainous Very Broken Good grass Soil Sandy. 2 Ra
60.00	Set a sandstone 14 x 10 x 6 ins 12 ins in grnd marked 1/16 on N face in a mound of earth 30 ins diam at Base and 18 ins high: dug 2 pits 18 x 12 x 12 ins N and S dist 5 ft from mound for 1/16 Sec Cor. Land mountainous very Broken Good grass Soil Sandy. 2 Rats
80.00	Set a sandstone 26 x 12 x 3 ins 12 ins in grnd marked "IIIII" on North face and on W. face "II". in a mound of earth 36 ins diam at base and 30 ins high; dug pits 18 x 18 x 12 ins, in each Section 5 ft dist from mound for Corner to Sec. 28. 29. 32. 33. Land Very Broken & Mountainous Grazing good. Soil Sandy. 2 Rats.

Uncompahgre Ute Indian Surveys.

Subdivisions of T. 6 S. R. 2 E. Salt Lake Mer. Utah Terr.y Con.td

Chains	
	East on a random line bet. Secs. 28 and 33 Var. 16° 15' East.
20.00	Set a temporary 1/16 Sec. Cor. Land very broken + mountainous Sandy Soil 2d Rate. Good grass
40.00	Set a temporary 1/4 Sec. Cor. Land very bro + mountainous Sandy Soil 2d Rate. Good grass
60.00	Set a temporary 1/16 Sec. Cor. Land very bro + mountainous Sandy Soil 2d Rate. Good grazing
80 20	Intersect the N. and S. line at 12 links N of the corner to Secs. 27 28 33 & 34 Land very broken + mountainous Good grazing Sandy Soil 2d Rate.
	From this corner I run N 89° 55' W. on a true line between Secs. 28 and 33 with the same var.
20 05	Set a Standstone 20 x 10 x 5 ins. 12 ins. in ground marked "1/16" on E. face in a mound of earth 30 ins. diam. at base, and 18 ins. high, dug 2 pits 18 x 12 x 12 ins. E. and W., dist. 5 ft. from mound for 1/16 Sec. Cor.
40 10	Set a Standstone 14 x 10 x 8 ins. 12 ins. in ground marked "1/4" on E. face in a mound of earth 30 ins. diam. at base, and 20 ins. high, dug 2 pits 18 x 12 x 12 ins. E. and W., dist. 5 ft. from mound for 1/4 Sec. Cor.
60 15	Set a Standstone 16 x 12 x 4 ins. 12 ins. in ground marked "1/16" on E. face in a mound of earth 30 ins. diam. at base, and 18 ins. high, dug 2 pits 18 x 12 x 12 ins. E. and W., dist. 5 ft. from mound for 1/16 Sec. Cor.
80 20	To the Corner to Secs. 28 29 32 & 33. Land very Broken + Mountainous Grazing good Soil Sandy 2d Rate

T. 2 S. BLK A-269

Uncompahgre Ute Indian Surveys.

Subdivisions of T. 6 S. R. 22 E. Salt Lake Mer. Utah Terr.y Con.td

Chains	
	North bet. Secs. 28 and 29 Var. 16° 15' East.
20.00	Set a sandstone 18 x 10 x 6 ins. 12 ins. in ground marked "1/16" on N. face in a mound of earth 30 ins. diam. at base and 18 ins. high; dug 2 pits 18 x 12 x 12 ins. N. and S. dist. 5 ft. from mound for 1/16 Sec. Cor. Land very rough & broken Good grazing Sandy Soil 3d Rate.
40.00	Set a sandstone 14 x 12 x 6 ins. 12 ins. in ground marked "1/4" on N. face in a mound of earth 30 ins. diam. at base and 20 ins. high; dug 2 pits 18 x 12 x 12 ins. N. and S. dist. 5 ft. from mound for 1/4 Sec. Cor. Land very rough & broken Good grazing Sandy Soil 3d Rate.
60.00	Set a sandstone 14 x 10 x 7 ins. 12 ins. in ground marked "1/16" on N. face in a mound of earth 30 ins. diam. at base and 18 ins. high; dug 2 pits 18 x 12 x 12 ins. N. and S. dist. 5 ft. from mound for 1/16 Sec. Cor. Land very rough & broken Good grazing Sandy Soil 3d Rate.
80.00	Set a sandstone 22 x 12 x 5 ins. 12 ins. in ground marked "1111" on N. face on S.E. face "11" on W. face and ~~on N.W. face~~ in a mound of earth 36 ins. diam. at base and 30 ins. high; dug pits 18 x 18 x 12 ins. in each Section 5 ft. dist. from mound for Corner to Secs. 20 21 28 & 29 Land very rough & broken mountainous & high Grazing good Soil Sandy 3d Rate

Uncompahgre Ute Indian Surveys.

Subdivisions of T. 1 S. R. 2 E. Salt Lake Mer. Utah Terr.y Con.td

Chains	
	East on a random line bet. Secs. 21 and 28 Var. 16° 15' East.
20.00	Set a temporary 1/16 Sec. Cor. Land very rough & broken. Good grazing. Soil sandy Rate 2d
40.00	Set a temporary 1/4 Sec. Cor. Land very rough & broken, Good grazing. Soil sandy Rate 2d
60.00	Set a temporary 1/16 Sec. Cor. Land very rough & broken, Good grazing Soil sandy Rate 2d
80.30	Intersect the N. and S. line at 21 links E. of the corner to Secs. 21, 22, 27 & 28. Land very rough & broken Good grazing. Soil sandy Rate 2d
	From this corner Azm. S 89° 30' W. on a true line between Secs. 21. and 28. with the random.
20 07	Set a mound stone 30 x 12 x 2 ins. 12 ins. in ground marked "1/16" on E. face in a mound of earth 30 ins. diam. at base, and 18 ins. high, dug 2 pits 18 x 12 x 12 ins. E and W, dist. 5 ft. from mound for 1/16 Sec. Cor.
40 15	Set a mound stone 12 x 6 x 5 ins. 12 ins. in ground marked "1/4" on E. face in a mound of earth 30 ins. diam. at base, and 20 ins. high, dug 2 pits 18 x 12 x 12 ins. E and W, dist. 5 ft. from mound for 1/4 Sec. Cor.
60 22	Set a mound stone 18 x 10 x 4 ins. 12 ins. in ground marked "1/16" on E. face in a mound of earth 30 ins. diam. at base, and 18 ins. high, dug 2 pits 18 x 12 x 12 ins. E and W, dist. 5 ft. from mound for 1/16 Sec. Cor.
80 30	To the Corner to Secs. 20. 21. 28 & 29. Land very rough Broken & mountainous. Grazing good. Soil sandy 2d Rate.

Uncompahgre Ute Indian Surveys.

Subdivisions of T. 6 S. R. 2 E. Salt Lake Mer. Utah Terr.y Con.td

Chains North bet. Secs. 20 and 21
Var. 16° 15' East.

20.00 Set a sandstone 30 x 12 x 4 ins. 12 ins. in ground marked "1/16" on N. face in a mound of earth 30 ins. diam. at base and 18 ins. high; dug 2 pits 18 x 12 x 12 ins. N. and S., dist. 5 ft. from mound for 1/16 Sec. Cor.
Land rough & broken.
Sandy Soil 2d Rate.

40.00 Set a sandstone 24 x 12 x 3 ins. 12 ins. in ground marked "1/4" on N. face in a mound of earth 30 ins. diam. at base and 20 ins. high; dug 2 pits 18 x 12 x 12 ins. N. and S., dist. 5 ft. from mound for 1/4 Sec. Cor.
Land rough & broken Bluffs.
Sandy Soil 2d Rate.

60.00 Set a sandstone 16 x 10 x 3 ins. 12 ins. in ground marked "1/16" on N. face in a mound of earth 30 ins. diam. at base and 18 ins. high; dug 2 pits 18 x 12 x 12 ins. N. and S., dist. 5 ft. from mound for 1/16 Sec. Cor.
Land rough & broken Bluffs.
Sandy Soil 2d Rate.

80.00 Set a sandstone 26 x 12 x 4 ins. 12 ins. in ground marked "111" on N. E. face ~~on S. E. face~~ "11" on S. W. face and ~~on N. W. face~~ in a mound of earth 36 ins. diam. at base, and 30 ins. high; dug pits 18 x 18 x 12 ins. in each Section 5 ft. dist. from mound for Corner to Secs. 16, 17, 20 & 21.
Land rough mountainous Bluffs touching to Grazing River.
Soil Sandy 2d Rate

Uncompahgre Ute Indian Surveys.

Subdivisions of T. 6 S. R. 22 E. Salt Lake Mer. Utah Terr.y Con.td

Chains	
	East on a random line bet. Secs. 16 and 21 Var. 16° 15' East.
20.00	Set a temporary 1/16 Sec. Cor. Land very rough & broken Soil 2d Rate.
40.00	Set a temporary 1/4 Sec. Cor. Land very rough & broken Sandy Soil 2d Rate.
60.00	Set a temporary 1/16 Sec. Cor. Land very rough & broken Sandy Soil 2d Rate.
80.70	Intersect the N. and S. line at 34 links E. of the corner to Secs. 15, 16, 21 & 22. Land very rough & broken. Sandy Soil 2d Rate.
	From this corner I run S 89° 45' W. on a true line between Secs. 16 and 21 with the same var.
20.17	Set a sandstone 15 X 12 X 8 ins. 12 ins. in ground marked "1/16" on E. face in a mound of earth 30 ins. diam. at base, and 18 ins. high, dug 2 pits 18 X 12 X 12 ins. E. and W., dist. 5 Ft. from mound for 1/16 Sec. Cor.
40.35	Set a sandstone 15 X 12 X 6 ins. 12 ins. in ground marked "1/4" on E. face in a mound of earth 30 ins. diam. at base, and 20 ins. high, dug 2 pits 18 X 12 X 12 ins. E. and W., dist. 5 Ft. from mound for 1/4 Sec. Cor.
60.52	Set a sandstone 14 X 14 X 4 ins. 12 ins. in ground marked "1/16" on E. face in a mound of earth 30 ins. diam. at base, and 18 ins. high, dug 2 pits 15 X 12 X 12 ins. E. and W., dist. 5 Ft. from mound for 1/16 Sec. Cor.
80.70	To the Corner to Secs. 16, 17, 20 & 21. Land very rough broken & mountainous Grazing Fair. Soil Sandy 2d Rate
	Nov. 30. 1882

Uncompahgre Ute Indian Surveys.

Subdivisions of T. 6 S.R. 2 E. Salt Lake Mer. Utah Terr.y Cont.d

Chains	
	North bet. Secs. 16 and 17 Var. 16° 15' East.
20.00	Set a sandstone 18 x 10 x 6 ins. 12 ins. in ground marked "1/16" on N. face in a mound of earth 30 ins. diam. at base and 18 ins. high; dug 2 pits 18 x 12 x 12 ins. N. and S. dist. 5 ft. from mound for 1/16 Sec. Cor. Land mountainous & broken Grass. Sandy Soil 2d Rate.
40.00	Set a sandstone 16 x 10 x 5 ins. 12 ins. in ground marked "1/4" on N. face in a mound of earth 30 ins. diam. at base and 20 ins. high; dug 2 pits 18 x 12 x 12 ins. N. and S. dist. 5 ft. from mound for 1/4 Sec. Cor. Land on edge of Bluff rough & broken Grass. Sandy Soil 2d Rate.
60.00	Set a, C. H. post - 4" x 4 x 4 ins. 12 ins. in ground marked "1/16" on N. face in a mound of earth 30 ins. diam. at base and 18 ins. high; dug 2 pits 18 x 12 x 12 ins. N. and S. dist. 5 ft. from mound for 1/16 Sec. Cor. Land mountainous. Sandy Soil 2d Rate.
80.00	Set a C. H. post 4" x 4 x 4 ins. 12 ins. in ground marked "16" on N.E. face "21" on S.E. face "20" on S.W. face and "17" on N.W. face in a mound of earth 36 ins. diam. at base, and 30 ins. high; dug pits 18 x 18 x 12 ins. in each Section 5 ft. dist. from mound for Corner to Secs. 16. 17. 20 & 21. Land rough Broken & Mountainous Grazing good. Soil Sandy 1st & 2d Rate

Uncompahgre Ute Indian Surveys.

Subdivisions of T. 6 S. R. 22 E. Salt Lake Mer. Utah Terr.y Con.td

Chains	
	East on a random line bet. Secs. 9 and 16 Var. 16° 15' East.
20.00	Set a temporary 1/16 Sec. Cor. Land level valley Soil 1st Rate.
40.00	Set a temporary 1/4 Sec. Cor. Land level river bottom Soil 1st Rate.
60.00	Set a temporary 1/16 Sec. Cor. Land level in bottom Soil 1st Rate. Dense undergrowth
80.40	Intersect the N. and S. line at 38 links S of the corner to Secs. 9, 10, 15 & 16. Land level river bottom. Soil 1st Rate.
	From this corner I run S 89° 44' W on a true line between Secs. 9 and 16 with the same var.
20.10	Set a boulder 12 x 11 x 8 ins. 12 ins. in ground marked "1/16" on E. face in a mound of earth 30 ins. diam. at base, and 18 ins. high, dug 2 pits 18 x 12 x 12 ins. E. and W., dist. 5 Lks. from mound for 1/16 Sec. Cor.
40.20	Set a C. W. post 4 Ft. 4 x 4 ins. 12 ins. in ground marked "1/4" on E. face in a mound of earth 30 ins. diam. at base, and 20 ins. high, dug 2 pits 18 x 12 x 12 ins. E. and W., dist. 5 Lks. from mound for 1/4 Sec. Cor.
60.30	Set a C. W. post 4 Ft. 4 x 4 ins. 12 ins. in ground marked "1/16" on E. face in a mound of earth 30 ins. diam. at base, and 18 ins. high, dug 2 pits 18 x 12 x 12 ins. E. and W., dist. 5 Lks. from mound for 1/16 Sec. Cor.
80.40	To the Corner to Secs. 8, 9, 16 & 17. Land level river bottom Grazing. Dense undergrowth. Soil 1st Rate.

Uncompahgre Ute Indian Surveys.

Subdivisions of T. 6 S.R. 22 E. Salt Lake Mer. Utah Terr.y Con.td

Chains North bet. Secs. 8. and 9.
Var. 16° 15' East.

20.00 Set a C.W. post 4 ft × 4 × 4 ins. 12 ins. in ground marked "1/16" on N. face in a mound of earth 30 ins. diam. at base and 18 ins. high; dug 2 pits 18 × 12 × 12 ins. N. and S., dist. 5 ft. from mound for 1/16 Sec. Cor.
Land moderately broken.
Soil 1st Rate.

40.00 Set a sandstone 14 × 12 × 3 ins. 12 ins. in ground marked "1/4" on N. face in a mound of earth 30 ins. diam. at base and 20 ins. high; dug 2 pits 18 × 12 × 12 ins. N. and S., dist. 5 ft. from mound for 1/4 Sec. Cor.
Land level river bottom, dense underbrush scattered timber Alluvial Soil 1st Rate.

60.00 Set a sandstone 20 × 8 × 4 ins. 12 ins. in ground marked "1/16" on N. face in a mound of earth 30 ins. diam. at base and 18 ins. high; dug 2 pits 18 × 12 × 12 ins. N. and S., dist. 5 ft. from mound for 1/16 Sec. Cor.
Land rough broken bluffs
Grass good Sandy Soil 2d Rate.

80.00 Set a sandstone 24 × 10 × 10 ins. 12 ins. in ground marked "1" on N. E. face ~~on S.E. face~~ "11" on S.W. face ~~and on N.W. face~~ in a mound of earth 36 ins. diam. at base, and 30 ins. high; dug pits 18 × 18 × 12 ins. in each Section 5 ft. dist. from mound for Corner to Secs. 4-5. 8. 9.
Land partly rough mountainous bluffs & partly river bottom covered with underbrush
Grazing good
Soil some timber Rate 1st & 2d

Uncompahgre Ute Indian Surveys.

Subdivisions of T. 6 S. R. 2 E. Salt Lake Mer. Utah Terr.y Con.td

Chains	
	East on a random line bet. Secs. 4 and 9 Var. 16° 15' East.
20.00	Set a temporary 1/16 Sec. Cor. Land Broken good grass Sandy Soil 2d Rate.
40.00	Set a temporary 1/4 Sec. Cor. Land Rocky + mountainous Soil 2d Rate. Good grass
60.00	Set a temporary 1/16 Sec. Cor. Land Broken + mountainous Soil 2d Rate. Good grass
80.60	Intersect the N. and S. line at 78 links S. of the corner to Secs. 3, 4, 9, + 10. Land Good grass Soil 2d Rate.
	From this corner I run S 89° 24' W. on a true line between Secs. 4 and 9 with the same var.
20.15	Set a sandstone 18 X 12 X 3 ins. 12 ins. in ground marked "1/16" on E. face in a mound of earth 30 ins. diam. at base, and 18 ins. high; dug 2 pits 18 X 12 X 12 ins. E. and W., dist. 5 ft. from mound for 1/16 Sec. Cor.
40.30	Set a sandstone 18 X 6 X 3 ins. 12 ins. in ground marked "1/4" on E. face in a mound of earth 30 ins. diam. at base, and 20 ins. high; dug 2 pits 18 X 12 X 12 ins. E. and W., dist. 5 ft. from mound for 1/4 Sec. Cor.
60.45	Set a sandstone 12 X 8 X 4 ins. 12 ins. in ground marked "1/16" on E. face in a mound of earth 30 ins. diam. at base, and 18 ins. high; dug 2 pits 18 X 12 X 12 ins. E. and W., dist. 5 ft. from mound for 1/16 Sec. Cor.
80 60	To the Corner to Secs. 4, 5, 8, + 9. Land rough Broken + mountainous Grazing good Soil 2d Rate

Uncompahgre Ute Indian Surveys.

Subdivisions of T. 6 S. R. 22 E. Salt Lake Mer. Utah Terr.y Con.td

Chains	
	North bet. Secs. 4 and 5 on true line Var. 16° 15' East.
20.00	Set a Sandstone 20 x 10 x 4 ins. 12 ins. in ground marked "1/16" on N. face in a mound of earth 30 ins. diam. at base and 18 ins. high; dug 2 pits 18 x 12 x 12 ins. N. and S., dist. 5 ft. from mound for 1/16 Sec. Cor. Land rough & broken Soil 3d Rate.
40.00	Set a Sandstone 12 x 6 x 5 ins. 12 ins. in ground marked "1/4" on N. face in a mound of earth 30 ins. diam. at base and 20 ins. high; dug 2 pits 18 x 12 x 12 ins. N. and S., dist. 5 ft. from mound for 1/4 Sec. Cor. Land rough & broken Sandy Soil 2d Rate.
60.00	Set a Sandstone 10 x 8 x 4 ins. 12 ins. in ground marked "1/16" on N. face in a mound of earth 30 ins. diam. at base and 18 ins. high; dug 2 pits 18 x 12 x 12 ins. N. and S., dist. 5 ft. from mound for 1/16 Sec. Cor. Land rough & broken
63.82	Intersect the 1st Stand. Par.l Soil 2d Rate. S. at 9.72 chs. E. of the Stand. Cor.s to Secs 32 & 33 Set a Sandstone 24 x 18 x 6 ins. 12 ins. in ground marked "I.D." "C. C." "1/4 1/4" on S. E. face "11" on S. W. face and ~~on N. W. face~~ in a mound of earth 36 ins. diam. at base, and 30 ins. high; dug pits 18 x 18 x 12 ins. in each Section 5 ft. dist. from mound for Corner to Secs. 11, 14 & 5 Land rough Broken & mountainous. Grazing Good. Soil 2d Rate.

Uncompahgre Ute Indian Surveys.

Subdivisions of T. 6 S.R. 22 E. Salt Lake Mer. Utah Terr.y Cont.d

Chains	
	North bet. Secs. 31 and 32 Var. 16° 15' East.
20.00	Set a sandstone 12 X 12 X — ins. 12 ins. in ground marked "1/16" on N. face in a mound of earth 30 ins. diam. at base and 18 ins. high; dug 2 pits 18 X 12 X 12 ins. N. and S., dist. 5 ft. from mound for 1/16 Sec. Cor. Land Broken & mountainous tending to river Grazing good Sandy Soil 3rd Rate.
40.00	Set a sandstone 14 X 14 X 5 ins. 12 ins. in ground marked "1/4" on N. face in a mound of earth 30 ins. diam. at base and 20 ins. high; dug 2 pits 18 X 12 X 12 ins. N. and S., dist. 5 ft. from mound for 1/4 Sec. Cor. Land Broken & mountainous Grazing good Soil 2nd Rate.
60.00	Set a sandstone 16 X 10 X 4 ins. 12 ins. in ground marked "1/16" on N. face in a mound of earth 30 ins. diam. at base and 18 ins. high; dug 2 pits 18 X 12 X 12 ins. N. and S., dist. 5 ft. from mound for 1/16 Sec. Cor. Land Broken & mountainous Grazing good Soil 2nd Rate.
80.00	Set a sandstone 20 X 10 X 10 ins. 12 ins. in ground marked "IIIII" on N. E. face ~~on S. E. face "I"~~ on S. W. face and ~~——~~ on N. W. face in a mound of earth 36 ins. diam. at base, and 30 ins. high; dug pits 18 X 18 X 12 ins. in each Section 5 ft. dist. from mound for Corner to Secs. 29, 30, 31 & 32. Land Broken & mountainous tending to river Grazing good Soil 2nd Rate

Uncompahgre Ute Indian Surveys.

Subdivisions of T. 6 S. R. 22 E. Salt Lake Mer. Utah Terr.y Con.ld

Chains	
	East on a random line bet. Secs. 29 and 32 Var. 16° 15' East.
20.00	Set a temporary 1/16 Sec. Cor. Land Broken + mountainous Soil 2d Rate.
40.00	Set a temporary 1/4 Sec. Cor. Land Broken + mountainous Soil 2d Rate.
60.00	Set a temporary 1/16 Sec. Cor. Land Broken + mountainous Soil 2d Rate.
80.80	Intersect the N. and S. line at 24 links S of the corner to Secs. 28. 29. 32. + 33. Land Broken + mountainous, Soil 2d Rate.
	From this corner I run S 89° 50' W on a true line between Secs. 29 and 32 with the same var.
20.25	Set a sandstone 14 X 14 X 6 ins. 12 ins. in ground marked "1/16" on E. face in a mound of earth 30 ins. diam. at base, and 18 ins. high; dug 2 pits 18 X 12 X 12 ins. E. and W., dist. 5 ft. from mound for 1/16 Sec. Cor.
40.40	Set a sandstone 18 X 16 X 8 ins. 12 ins. in ground marked "1/4" on E. face in a mound of earth 30 ins. diam. at base, and 20 ins. high; dug 2 pits 18 X 12 X 12 ins. E. and W., dist. 5 ft. from mound for 1/4 Sec. Cor.
60.60	Set a sandstone 20 X 10 X 4 ins. 12 ins. in ground marked "1/16" on E. face in a mound of earth 30 ins. diam. at base, and 18 ins. high; dug 2 pits 18 X 12 X 12 ins. E. and W., dist. 5 ft. from mound for 1/16 Sec. Cor.
80.80	To the Corner to Secs. 29. 30. 31. + 32. Land Broken mountainous tending to river Grazing good Soil 2d Rate

Dec. 1. 1882

Uncompahgre Ute Indian Surveys.

Subdivisions of T. 6 S. R. 22 E. Salt Lake Mer. Utah Terr.y Con.ld

Chains.	
	West on a random line bet. Secs. 30 and 31 Var. 16° 15 East.
20.00	Set a temporary 1/16 Sec. Cor. Land Broken + mountainous Soil 2d Rate. Good grazing
40.00	Set a temporary 1/4 Sec. Cor. Land Broken + mountainous Soil 2d Rate. Grazing good
60.00	Set a temporary 1/16 Sec. Cor. Land Broken + mountainous Soil 2d Rate. Grazing good
79.35	Intersect the W. Boundary of the township at 18 links N of the corner to Secs. 25. 30. 31. + 36. Land Broken and mountainous Soil 2d Rate.
	From this corner I run N 89° 5' E on a true line bet. Secs. 30 and 31 with the same var.
19.35	Set a sandstone 16 x 14 x 4 ins. 12 ins. in ground marked "1/16" on E. face in a mound of earth 30 ins. diam. at base and 18 ins. high; dug 2 pits 18 x 12 x 12 ins. E. and W., dist. 5 ft. from mound for 1/16 Sec. Cor.
39.35	Set a sandstone 18 x 12 x 10 ins. 12 ins. in ground marked "1/4" on E. face in a mound of earth 30 ins. diam. at base and 20 ins. high; dug 2 pits 18 x 12 x 12 ins. E. and W., dist. 5 ft. from mound for 1/4 Sec. Cor.
59.35	Set a sandstone 21 x 10 x 6 ins. 12 ins. in ground marked "1/16" on E. face in a mound of earth 30 ins. diam. at base and 18 ins. high; dug 2 pits 18 x 12 x 12 ins. E. and W., dist. 5 ft. from mound for 1/16 Sec. Cor.
79.35	To the Corner to Secs. 29. 30. 31. + 32. Land Broken + mountainous Grazing good Soil 2d Rate

Uncompahgre Ute Indian Surveys.

Subdivisions of T. 6 S.R. 22E. Salt Lake Mer. Utah Terr.y Con.td

Chains	North bet. Secs. 29 and 30 Var. 16° 15' East.
20.00	Set a sandstone 18 x 10 x 4 ins. 12 ins. in ground marked "1/16" on N. face in a mound of earth 30 ins. diam. at base and 18 ins. high; dug 2 pits 18 x 12 x 12 ins. N. and S. dist. 5 ft. from mound for 1/16 Sec. Cor. Land Broken & mountainous Sandy Soil 2d Rate. Good grazing
40.00	Set a sandstone 26 x 7 x 4 ins. 12 ins. in ground marked "1/4" on N. face in a mound of earth 30 ins. diam. at base and 20 ins. high; dug 2 pits 18 x 12 x 12 ins. N. and S. dist. 5 ft. from mound for 1/4 Sec. Cor. Land Broken & mountainous Sandy Soil 2d Rate. Grazing good
60.00	Set a sandstone 18 x 10 x 5 ins. 12 ins. in ground marked "1/16" on N. face in a mound of earth 30 ins. diam. at base and 18 ins. high; dug 2 pits 18 x 12 x 12 ins. N. and S. dist. 5 ft. from mound for 1/16 Sec. Cor. Land Broken & mountainous Sandy Soil 2d Rate.
80.00	Set a sandstone 20 x 6 x 4 ins. 12 ins. in ground marked "1111" on N.E. face on ~~S.E. face~~ "1" . on S.W. face and ~~on N.W. face~~ in a mound of earth 36 ins. diam. at base, and 30 ins. high; dug pits 18 x 18 x 12 ins. in each Section 5 ft. dist. from mound for Corner to Secs. 19, 20, 29 & 30. Land Broken & mountainous Grazing good Soil Sandy 2d Rate

Uncompahgre Ute Indian Surveys.

Subdivisions of T. 6 S.R. 22 E. Salt Lake Mer. Utah Terr.y Con.td

Chains.	
	East on a random line bet. Secs. 20 and 29 Var. 16° 15' East.
20.00	Set a temporary 1/16 Sec. Cor. Land broken + mountainous Grazing good Soil 2d Rate.
40.00	Set a temporary 1/4 Sec. Cor. Land broken + mountainous Grazing good Soil 2d Rate.
60.00	Set a temporary 1/16 Sec. Cor. Land broken + mountainous Grazing good Soil 2d Rate.
80.62	Intersect the N and S line at 38 links N. of the corner to Secs. 20 21 28 + 29 Land broken + mountainous Sandy Soil 2d Rate Grazing good
	From this corner I run N 89° 44' W on a true line between Secs. 20 and 29 with the same var.
20.15	Set a sandstone 14 × 12 × 10 ins. 12 ins. in ground marked "1/16" on E. face in a mound of earth 30 ins. diam. at base and 18 ins. high; dug 2 pits 18 × 12 × 12 ins. E. and W., dist. 5 ft. from mound for 1/16 Sec. Cor.
40.31	Set a sandstone 16 × 12 × 10 ins. 12 ins. in ground marked "1/4" on E. face in a mound of earth 30 ins. diam. at base and 20 ins. high; dug 2 pits 18 × 12 × 12 ins. E. and W., dist. 5 ft. from mound for 1/4 Sec. Cor.
60.46	Set a sandstone 18 × 12 × 10 ins. 12 ins. in ground marked "1/16" on E. face in a mound of earth 30 ins. diam. at base and 18 ins. high; dug 2 pits 18 × 12 × 12 ins. E. and W., dist. 5 ft. from mound for 1/16 Sec. Cor.
80.62	To the Corner to Secs. 19, 20, 29 + 30. Land broken + mountainous ravines toward river Grazing good Soil sandy 2d Rate

Uncompahgre Ute Indian Surveys.

Subdivisions of T. 6 S. R. 22 E. Salt Lake Mer. Utah Terr.y Con.td

Chains.	
	The Section line between Sections 19 and 30 being fractional the corner to Sections 19, 24, 25 and 30 on West Boundary of Township falling in Green River
	Thence West on a true line between Secs. 19 and 30 with the same var. 16° 15' E.
20.00	Set a sandstone 18 x 16 x 4 ins. 12 ins. in ground marked "1/16" on E. face in a mound of earth 30 ins. diam. at base and 18 ins. high; dug 2 pits 18 x 12 x 12 ins. E. and W., dist. 5 Ft. from mound for 1/16 Sec. Cor.
40.00	Set a sandstone 15 x 14 x 3 ins. 12 ins. in ground marked "1/4" on E. face in a mound of earth 30 ins. diam. at base and 20 ins. high; dug 2 pits 18 x 12 x 12 ins. E. and W., dist. 5 Ft. from mound for 1/4 Sec. Cor.
60.00	Set a sandstone 22 x 6 x 4 ins. 12 ins. in ground marked "1/16" on E. face in a mound of earth 30 ins. diam. at base and 18 ins. high; dug 2 pits 18 x 12 x 12 ins. E. and W., dist. 5 Ft. from mound for 1/16 Sec. Cor.
78.64	To the Left bank of Green River
	Land Broken & mountainous
	Grazing middling good
	Soil 2d Rate.
	Erected a post 30 x 3 marked "W. C"

Uncompahgre Ute Indian Surveys.

Subdivisions of T. 6 S.R. 22 E. Salt Lake Mer. Utah Terr.y Con.td

Chains	
	North bet. Secs. 19 and 20 Var. 16° 15' East.
20.00	Set a sandstone 20 X 12 X 10 ins. 12 ins. in ground marked "1/16" on N. face in a mound of earth 30 ins. diam. at base and 18 ins. high; dug 2 pits 18 x 12 x 12 ins. N. and S., dist. 5 ft. from mound for 1/16 Sec. Cor. Land Broken + mountainous Grazing good Soil 2d Rate.
40.00	Set a sandstone 18 X 10 X 10 ins. 12 ins. in ground marked "1/4" on N. face in a mound of earth 30 ins. diam. at base and 20 ins. high; dug 2 pits 18 x 12 x 12 ins. N. and S., dist. 5 ft. from mound for 1/4 Sec. Cor. Land Broken + mountainous Grazing good Soil 2d Rate.
60.00	Set a sandstone 12 X 8 X 6 ins. 12 ins. in ground marked "1/16" on N. face in a mound of earth 30 ins. diam. at base and 18 ins. high; dug 2 pits 18 x 12 x 12 ins. N. and S., dist. 5 ft. from mound for 1/16 Sec. Cor. Land Broken + mountainous Grazing good Soil 2d Rate.
80.00	Set a sandstone 12 X 8 X 6 ins. 12 ins. in ground marked "III" on N.E. face "I" on S.W. face ~~on S.E. face on N.W. face~~ in a mound of earth 36 ins. diam. at base, and 30 ins. high; dug pits 18 x 18 x 12 ins. in each Section 5 ft. dist. from mound for Corner to Secs. 17. 18. 19. 20 Land Broken Mountainous ravines leading towards river Grazing good. Soil sandy 2d Rate

BOOK - A-269

Uncompahgre Ute Indian Surveys.

Subdivisions of T. 6 S. R. 22 E. Salt Lake Mer. Utah Terr.y Con.td

Chains	
	East on a random line bet. Secs. 17 and 20 Var. 16° 15' East.
20.00	Set a temporary 1/16 Sec. Cor. Land Broken + mountainous Sandy Soil 2d Rate. Grazing good
40.00	Set a temporary 1/4 Sec. Cor. Land Broken + mountainous. Sandy Soil 2d Rate. Grazing good
60.00	Set a temporary 1/16 Sec. Cor. Land Broken + mountainous Sandy Soil 2d Rate. Grazing good
80.24	Intersect the N. and S. line at 76 links S. of the corner to Secs. 16, 17, 20 + 21. Land Broken + mountainous Grazing good. Sandy Soil 2d Rate.
	From this corner I run S. 89° 27' W. on a true line between Secs. 17 and 20 with the same var.
20.06	Set a Standstone 16 X 12 X 10 ins. 12 ins. in ground marked "1/16" on E. face in a mound of earth 30 ins. diam. at base, and 18 ins. high; dug 2 pits 18 X 12 X 12 ins. E. and W. dist. 5 ft. from mound for 1/16 Sec. Cor.
40.12	Set a Standstone 18 X 10 X 4 ins. 12 ins. in ground marked "1/4" on E. face in a mound of earth 30 ins. diam. at base, and 20 ins. high; dug 2 pits 18 X 12 X 12 ins. E. and W. dist. 5 ft. from mound for 1/4 Sec. Cor.
60.18	Set a Standstone 30 X 16 X 12 ins. 12 ins. in ground marked "1/16" on E. face in a mound of earth 30 ins. diam. at base, and 18 ins. high; dug 2 pits 18 X 12 X 12 ins. E. and W. dist. 5 ft. from mound for 1/16 Sec. Cor.
80.24	To the Corner to Secs. 17, 18, 19 + 20. Land Broken + mountainous. Grazing good. Soil 2d Rate

Uncompahgre Ute Indian Surveys.

Subdivisions of T. 6 S. R. 22 E. Salt Lake Mer. Utah Terr.y Con.ld

Chains.	
	West on a random line bet. Secs. 18 and 19 Var. 16° 15 East.
20.00	Set a temporary 1/16 Sec. Cor. Land mountainous Soil 2d Rate.
40.00	Set a temporary 1/4 Sec. Cor. Land mountainous Soil 2d Rate.
60.00	Set a temporary 1/16 Sec. Cor. Land mountainous Soil 2d Rate.
79.70	Intersect the N. Boundary of the township at 25 links S. of the corner to Secs. 13, 18, 19, & 24 Land mountainous Soil 2d Rate.
	From this corner I run S 89° 45 E on a true line bet. Secs. 18 and 19 with the same var.
19.70	Set a sandstone 21 x 20 x 4 ins. 12 ins. in ground marked "1/16" on E. face in a mound of earth 30 ins. diam. at base and 18 ins. high; dug 2 pits 18 x 12 x 12 ins. E. and W., dist. 5 ft. from mound for 1/16 Sec. Cor.
39.70	Set a sandstone 18 x 14 x 4 ins. 12 ins. in ground marked "1/4" on E. face in a mound of earth 30 ins. diam. at base and 20 ins. high; dug 2 pits 18 x 12 x 12 ins. E. and W., dist. 5 ft. from mound for 1/4 Sec. Cor.
59.70	Set a sandstone 14 x 11 x 6 ins. 12 ins. in ground marked "1/16" on E. face in a mound of earth 30 ins. diam. at base and 18 ins. high; dug 2 pits 18 x 12 x 12 ins. E. and W., dist. 5 ft. from mound for 1/16 Sec. Cor.
79.70	To the Corner to Secs. 17, 18, 19, & 20. Land mountainous Grazing in patches. Soil 2d Rate

Dec. 2. 1882

70.

Uncompahgre Ute Indian Surveys.

Subdivisions of T. 6 S. R. 2 E. Salt Lake Mer. Utah Terr.y Cont.d

Chains	
	North bet. Secs. 17 and 18. Var. 16° 15' East.
20.00	Set a sandstone 15 X 10 X 10 ins. 12 ins. in ground marked "1/16" on N. face in a mound of earth 30 ins. diam. at base and 18 ins. high; dug 2 pits 18 X 12 X 12 ins. N. and S. dist. 5 ft. from mound for 1/16 Sec. Cor. Land Broken & mountainous Good grazing on hills Soil sandy Rate 2d
40.00	Set a sandstone 12 X 10 X 10 ins. 12 ins. in ground marked "1/4" on N. face in a mound of earth 30 ins. diam. at base and 20 ins. high; dug 2 pits 18 X 12 X 12 ins. N. and S. dist. 5 ft. from mound for 1/4 Sec. Cor. Land Broken & mountainous Good grazing on hills Soil sandy Rate 2d
60.00	Set a sandstone 16 X 14 X 3 ins. 12 ins. in ground marked "1/16" on N. face in a mound of earth 30 ins. diam. at base and 18 ins. high; dug 2 pits 18 X 12 X 12 ins. N. and S. dist. 5 ft. from mound for 1/16 Sec. Cor. Land Broken & mountainous Good grazing on hills Soil sandy Rate 2d
80.00	Set a C. H. post 4 ft. X 4 X 4 ins. 12 ins. in ground marked "8" on N. E. face, "17" on S. E. face, "18" on S. W. face and "7" on N. W. face in a mound of earth 36 ins. diam. at base, and 30 ins. high; dug pits 18 X 18 X 12 ins. in each Section 5 ft. dist. from mound for Corner to Secs. 7. 8. 17. & 18. Land Broken & mountainous Grazing good on hills Soil sandy. 2d Rate

Uncompahgre Ute Indian Surveys.

Subdivisions of T. 6 S. R. 22 E. Salt Lake Mer. Utah Terr.y Con.td

Chains.	
	East on a random line bet. Secs. 8 and 17 Var. 16° 15 East.
20.00	Set a temporary 1/16 Sec. Cor. Land mountainous, good grass Soil sandy Rate 2d
38.01	Foot of Bluff
40.00	Set a temporary 1/4 Sec. Cor. Land mountainous, good grass Soil sandy Rate 2d
60.00	Set a temporary 1/16 Sec. Cor. Land mountainous, good grass Soil sandy Rate 2d
80.20	Intersect the N. & S. line at 30 links N. of the corner to Secs. 8, 9, 16 & 17. Land mountainous & rough Soil sandy Rate 2d
	From this corner I run N. 89° 47' W. on a true line between Secs. 8 and 17 with the same var.
20.05	Set a C. W. post 4 Ft x 4 x 4 ins. 12 ins. in ground marked "1/16" on E. face in a mound of earth 30 ins. diam. at base and 18 ins. high; dug 2 pits 18 x 12 x 12 ins. E. and W., dist. 5 Ft. from mound for 1/16 Sec. Cor.
40.10	Set a sandstone 16 x 12 x 8 ins. 12 ins. in ground marked "1/4" on E. face in a mound of earth 30 ins. diam. at base and 20 ins. high; dug 2 pits 18 x 12 x 12 ins. E. and W., dist. 5 Ft. from mound for 1/4 Sec. Cor.
60.15	Set a sandstone 12 x 8 x 3 ins. 12 ins. in ground marked "1/16" on E. face in a mound of earth 30 ins. diam. at base and 18 ins. high; dug 2 pits 18 x 12 x 12 ins. E. and W., dist. 5 Ft. from mound for 1/16 Sec. Cor.
80.20	To the Corner to Secs. 7, 8, 17 & 18. Land mountainous Grazing abundant good grass. Soil Sandy 2d Rate

BOOK A-259

Uncompahgre Ute Indian Surveys.

Subdivisions of T. 6 S. R. 22 E. Salt Lake Mer. Utah Terr.y Con.td

Chains.	
	West - on a random line bet. Secs. 7 and 18 Var. 16° 15' East.
20.00	Set a temporary 1/16 Sec. Cor. Land mountainous Soil 2d Rate.
40.00	Set a temporary 1/4 Sec. Cor. Land mountainous Soil 2d Rate.
112.00	Enter valley of river,
118.00	Set a cottonwood post 36 x 3 x 3 ins. for "M.C" Left Bank Grand river Soil 2nd Rate.
172.00	Right Bank of river.
80.04	Intersect the Ct + S. line at 21 links S of the corner to Secs. 7, 12, 13 + 18 Land rough + mountainous Soil 2d Rate
	From this corner I run S 89° 5' 1' East on a true line between Secs. 7 and 18 with the same var.
8.00	Set a G. M. post 4 ft x 4 x 4 ins. 12 ins. in ground marked M.C. on E. face in a mound of earth 30 ins. diam. at base and 18 ins. high; dug 2 pits 18 x 12 x 12 ins. E. and W., dist. 5 ft. from mound for Commander Cor.
40.04	Set a sandstone 12 x 6 x 2 ins. 12 ins. in ground marked "1/4" on E. face in a mound of earth 30 ins. diam. at base and 20 ins. high; dug 2 pits 18 x 12 x 12 ins. E. and W., dist. 5 ft. from mound for 1/4 Sec. Cor.
60.04	Set a sandstone 14 x 6 x 6 ins. 12 ins. in ground marked "1/16" on E. face in a mound of earth 30 ins. diam. at base and 18 ins. high; dug 2 pits 18 x 12 x 12 ins. E. and W., dist. 5 ft. from mound for 1/16 Sec. Cor.
80.04	To the Corner to Secs. 7, 8, 17 + 18. Land rough mountainous grass along river Grazing + Bluffs pond & Cottonwood & timber Soil 2d Rate

Uncompahgre Ute Indian Surveys.

Subdivisions of T. 6 S.R. 22 E. Salt Lake Mer. Utah Terr.y Con.td

Chains	
	North bet. Secs. 7 and 8 Var. 16° 15' East.
20.00	Set a sandstone 12 x 8 x 6 ins. 12 ins. in ground marked "1/16" on N. face in a mound of earth 30 ins. diam. at base and 18 ins. high; dug 2 pits 18 x 12 x 12 ins. N. and S. dist. 5 ft. from mound for 1/16 Sec. Cor.
31.00	Left bank of Green Riv.r course W. N. W Set a C. W. post 40 x 4 x 3 in. marked M. C. 20 in. in ground.
43.00	Set a cottonwood post 45 x 3 x 3 ins. 12 ins. in ground marked "M. C." on N. face in a mound of earth 30 ins. diam. at base and 20 ins. high; dug 2 pits 18 x 12 x 12 ins. N. and S. dist. 5 ft. from mound for meander Cor. Land river bottom Right bank of Green Riv.r Soil 1st Rate.
60.00	Set a cottonwood post 42 x 4 x 4 ins. 12 ins. in ground marked "1/16" on N. face in a mound of earth 30 ins. diam. at base and 18 ins. high; dug 2 pits 18 x 12 x 12 ins. N. and S. dist. 5 ft. from mound for 1/16 Sec. Cor. Land river bottom, with dense underbrush & timber
69.00	Leave timber. Corral & haystacks all gone Soil 1st Rate. east of line
80.00	Set a sandstone 30 x 12 x 4 ins. 12 ins. in ground marked "1" on N. E. face ~~on S. E. face~~ / on S. W. face and ~~on N. W. face~~ in a mound of earth 36 ins. diam. at base, and 30 ins. high; dug pits 18 x 18 x 12 ins. in each Section 5 ft. dist. from mound for Corner to Secs. 5. 6. 7. 8. Land half river bottom & half mountainous Grazing generally good Soil excellent Rate 1st class.

Uncompahgre Ute Indian Surveys.

Subdivisions of T. 6 S.R. 2 E. Salt Lake Mer. Utah Terr.y Con.ts

Chains	
	East on a random line bet. Secs. 5 and 8 Var. 16° 15 East.
20.00	Set a temporary 1/16 Sec. Cor. Land rough + mountainous Soil 2d Rate. Good grazing
40.00	Set a temporary 1/4 Sec. Cor. Land rough + mountainous Soil 2d Rate. Good grazing
60.00	Set a temporary 1/16 Sec. Cor. Land rough + mountainous Soil 2d Rate. Good grazing
80.20	Intersect the N. and S. line at 40 links S. of the corner to Secs. 4. 5. 8. 9. Land rough + mountainous Soil 2d Rate. Good grazing
	From this corner I run S 89° E 31 L. on a true line between Secs. 5 and 8 with the same var.
20.05	Set a Standstone 16 X 10 X 4 ins. 12 ins. in ground marked "1/16" on E. face in a mound of earth 30 ins. diam. at base, and 18 ins. high; dug 2 pits 18 X 12 X 12 ins. E and W, dist. 5 ft. from mound for 1/16 Sec. Cor.
40.10	Set a Standstone 20 X 12 X 4 ins. 12 ins. in ground marked "1/4" on E. face in a mound of earth 30 ins. diam. at base, and 20 ins. high; dug 2 pits 18 X 12 X 12 ins. E and W, dist. 5 ft. from mound for 1/4 Sec. Cor.
60.15	Set a C. W. post 4 ft X 4 X 4 ins. 12 ins. in ground marked "1/16" on E. face in a mound of earth 30 ins. diam. at base, and 18 ins. high; dug 2 pits 15 X 12 X 12 ins. E. and W., dist. 5 ft. from mound for 1/16 Sec. Cor.
80.20	To the Corner to Secs. 5. 6. 7 + 8. Land rough + mountainous Grazing good Soil generally 2d Rate

Uncompahgre Ute Indian Surveys.

Subdivisions of T. 6 S.R. 22 E. Salt Lake Mer. Utah Terr.y Cor.ns

Chains.	West - on a random line bet. Secs. 6 and 7 Var. 16° 1st East.
20.00	Set a temporary 1/16 Sec. Cor. Land rough & mountainous Sandy Soil 2" Rate.
40.00	Set a temporary 1/4 Sec. Cor. Land rough & mountainous Sandy Soil 2" Rate.
60.00	Set a temporary 1/16 Sec. Cor. Land rough & mountainous Sandy Soil 2" Rate.
79.88	Intersect the W. Boundary of the township at 4 links S. of the corner to Secs. 1, 6, 7 & 12. Land very rough and mountainous Sandy Soil 2" Rate.
	From this corner I run S 89° 57' E. on a true line bet. Secs. 6 and 7 with the same var.
19.88	Set a sandstone 17 × 14 × 4 ins 12 ins in ground marked 1/16 on E. face in a mound of earth 30 ins. diam. at base and 18 ins. high; dug 2 pits 18 × 12 × 12 ins. E. and W., dist. 5 ft. from mound for 1/16 Sec. Cor.
39.88	Set a sandstone 28 × 16 × 3 ins 12 ins in ground marked 1/4 on E. face in a mound of earth 30 ins. diam at base and 20 ins. high; dug 2 pits 18 × 12 × 12 ins. E. and W., dist. 5 ft. from mound for 1/4 Sec. Cor.
59.88	Set a sandstone 16 × 14 × 12 ins 12 ins in ground marked 1/16 on E. face in a mound of earth 30 ins. diam. at base and 18 ins. high; dug 2 pits 18 × 12 × 12 ins. E. and W., dist. 5 ft. from mound for 1/16 Sec. Cor.
79.88	To the Corner to Secs. 5, 6, 7 & 8. Land very rough & mountainous Grazing good Soil generally 2" Rate

Uncompahgre Ute Indian Surveys.

Subdivisions of T. 6 S. R. 22 E. Salt Lake Mer. Utah Terr.y Con.td

Chains North bet. Secs. 5 and 6.
Var. 16° 15' East.

20.00 Set a sandstone 20 x 8 x 4 ins. 12 ins. in ground marked "1/16" on N. face in a mound of earth 30 ins. diam. at base and 18 ins. high; dug 2 pits 18 x 12 x 12 ins. N. and S. dist. 5 ft. from mound for 1/16 Sec. Cor.
Land mountainous
Soil 2nd. Rate.

40.00 Set a sandstone 12 x 10 x 5 ins. 12 ins. in ground marked "1/4" on N. face in a mound of earth 30 ins. diam. at base and 20 ins. high; dug 2 pits 18 x 12 x 12 ins. N. and S. dist. 5 ft. from mound for 1/4 Sec. Cor.
Land mountainous
Soil 2nd Rate.

60.00 Set a sandstone 14 x 8 x 7 ins. 12 ins. in ground marked "1/16" on N. face in a mound of earth 30 ins. diam. at base and 18 ins. high; dug 2 pits 18 x 12 x 12 ins. N. and S. dist. 5 ft. from mound for 1/16 Sec. Cor.
Land mountainous.
Soil 2nd Rate.

63.71 Intersect 1st Stand. Par. S. at 9.75 chs. E. of the Stand. Cor. to secs. 31 & 32
Set a sandstone 18 x 12 x 6 ins. 12 ins. in ground marked "1. D." on N. E. face ——— on S. E. face "C. C. 11111" on S. W. face and "1" on N. W. face in a mound of earth 36 ins. diam. at base, and 30 ins. high; dug pits 18 x 18 x 12 ins. in each Section 5 ft. dist. from mound for Corner to Secs. 5 and 6.
Land very mountainous
Grazing
Soil 3d Rate

Dec. 3. 1882

76 1/2

Examined by .....

Compared by .....

BOOK A-269

FIELD NOTES

OF THE SURVEY OF THE

1/4 and 1/16

Subdivisional and

Meander Lines

OF

Township No. 6. South

Range No. 22. East.

OF THE

SALT LAKE MERIDIAN

IN

Utah Territory,

AS SURVEYED BY

DANIEL G. MAJOR,

U. S. Surveyor,

Under his Contract,

Dated December 20th, 1880.

Survey Commenced, November 27th *1882.*

Survey Completed, December 7th *1882.*

77

BOOK A-269

77

[4—590.]

Township No. 6 South Range No. 22 E Salt Lake Mer. Utah

		142	124	106	90
6	5	4 140	3 123	2 105	1 89
		140	122	104	88
172	171	138	121	103	87
7 170	8 169	9 137	10 120	11 102	12 86
167	167	137	119	101	86
166	165	136	118	100	85
18 164	17 163	16 135	15 117	14 99	13 84
162	161	134	116	98	83
160	159	133	115	97	82
19 158	20 157	21 132	22 114	23 96	24 81
156	153	131	113	95	81
154	153	130	112	94	79
30 152	29 151	28 129	27 111	26 93	25 78
150	149	128	110	92	77
148	147	127	109	91	
31 146	32 145	33 126	34 108	35	36
144	143	125	107		

[8882—20 M.]

Scale 80 chains to an inch

20 40 60 80

True Meridian

Uncompahgre Ute Indian Surveys.

Subdivisions of T. 6 S. R. 2 E. Salt Lake Mer. Utah Terr.y Con.td

Chains.	
	From the S. 1/16 Sec. Cor. on Sec. line between Sections 25 and 26 I run East on a random line through the middle of the S. half of Sec. 25. Var. 16° 15' East.
20.00	Set a temporary 1/16 Sec. Cor. Land high Broken, Grazing good Soil sandy Rate 2°
40.00	Set a temporary 1/16 Sec. Cor. Land high Broken, Grazing good Soil sandy Rate 2°
60.00	Set a temporary 1/16 Sec. Cor. Land high Broken Grazing good Soil sandy Rate 2°
80.24	Intersect the N. & S. line bet. Secs. 25 and 30 at 20 links N. of the S. 1/16 Sec. Cor. Land high Broken. grass. Soil sandy Rate 2° From this corner I run N 89° 51' W. on a true line through the middle of the S. half of Sec. 25 with the same var.
20.06	Set a sandstone 24 X 15 X 12 ins. 12 ins. in the ground, marked "1/16" on E. face in a mound of earth 30 ins. diam. at base and 18 ins. high, dug 2 pits 18 X 12 X 12 ins. E & W. dist. 5 ft. from mound for 1/16 Sec. Cor.
40.12	Set a sandstone 18 X 10 X 6 ins. 12 ins. in the ground, marked "1/16" on E. face in a mound of earth 30 ins. diam. at base and 18 ins. high, dug 2 pits 18 X 12 X 12 ins. E & W. dist. 5 ft. from mound for 1/16 Sec. Cor.
60.18	Set a sandstone 15 X 10 X 7 ins. 12 ins. in the ground, marked "1/16" on E. face in a mound of earth 30 ins. diam. at base and 18 ins. high, dug 2 pits 18 X 12 X 12 ins. E & W. dist. 5 ft. from mound for 1/16 Sec. Cor.
80.24	To the S. 1/16 Sec. Cor. on Sec. line between Secs. 25 and 26. Land high mountainous. High bluffs Grazing good Soil sandy Rate 2°

Uncompahgre Ute Indian Surveys.

Subdivisions of T. 6 S. R. 2 E. Salt Lake Mer. Utah Terr.y Cont.d

Chains.	
	From the 1/4 Sec. Cor. on Sec. line between Sections 25 and 26. I run East on a random line through the middle of Sec. 25. Var. 16° 15' East.
20.00	Set a temporary 1/16 Sec. Cor. Land rough mountainous Sandy Soil 2d Rate.
40.00	Set a temporary 1/4 Sec. Cor. Land rough mountainous Sandy Soil 2d Rate.
60.00	Set a temporary 1/16 Sec. Cor. Land rough mountainous Sandy Soil 2d Rate.
80.20	Intersect the N. and S. line bet. Secs. 25 & 30 at 30 links N of the 1/4 Sec. Cor. Land rough mountainous Soil Sandy Rate 2d From this corner I run N. 89° 45' W. on a true line through the middle of Sec. 25. with the same var.
20.07	Set a sandstone 15 x 12 x 6 ins. 12 ins. in ground marked "1/16" on E. face in a mound of earth 30 ins. diam. at base and 18 ins. high; dug 2 pits 18 x 12 x 12 ins. E. and W., dist. 5 ft. from mound for 1/16 Sec. Cor.
40.15	Set a sandstone 16 x 12 x 6 ins. 12 ins. in ground marked "1/4" on E. face in a mound of earth 30 ins. diam. at base and 18 ins. high; dug 2 pits 18 x 12 x 12 ins. E. and W., dist. 5 ft. from mound for 1/4 Sec. Cor.
60.22	Set a sandstone 18 x 10 x 10 ins. 12 ins. in ground marked "1/16" on E. face in a mound of earth 30 ins. diam. at base and 18 ins. high; dug 2 pits 18 x 12 x 12 ins. E. and W., dist. 5 ft. from mound for 1/16 Sec. Cor.
80.30	To the 1/4 Sec. Cor. on Sec. line between Secs. 25 and 26. Land rough mountainous High Bluffs Grazing good Soil Sandy 2d Rate

Uncompahgre Ute Indian Surveys.

Subdivisions of T. 6 S. R. 22 E. Salt Lake Mer. Utah Terr.y Con.td

Chains.	
	From the N 1/16 Sec. Cor. on Sec. line between Sections 25 and 26 I run East on a random line through the middle of the N half of Sec. 25 Var. 16° 15' East.
20.00	Set a temporary 1/16 Sec. Cor. Land rough mountainous Grass good Soil sandy Rate 2
40.00	Set a temporary 1/16 Sec. Cor. Land rough mountainous Good grass Soil sandy Rate 2
47.00	Ravine
60.00	Set a temporary 1/16 Sec. Cor. Land rough mountainous Grass Good Soil sandy Rate 2
80.60	Intersect the N. & S. line bet. Secs. 25 and 30 at 52 links S. of the N. 1/16 Sec. Cor. Land rough & broken. Grass Soil sandy Rate 2 From this corner I run S. 89° 38' W. on a true line through the middle of the North half of Sec. 25 with the same var.
20.15	Set a sandstone 28 X 12 X 2 ins. 12 ins. in the ground, marked "1/16" on E. face in a mound of earth 30 ins. diam. at base and 18 ins. high, dug 2 pits 18 X 12 X 12 ins. E & W. dist. 5 ft. from mound for 1/16 Sec. Cor.
0.30	Set a sandstone 18 X 12 X 5 ins. 12 ins. in the ground, marked "1/16" on E. face in a mound of earth 30 ins. diam. at base and 18 ins. high, dug 2 pits 18 X 12 X 12 ins. E & W. dist. 5 ft. from mound for 1/16 Sec. Cor.
60.45	Set a sandstone 20 X 10 X 10 ins. 12 ins. in the ground, marked "1/16" on E. face in a mound of earth 30 ins. diam. at base and 18 ins. high, dug 2 pits 18 X 12 X 12 ins. E & W. dist. 5 ft. from mound for 1/16 Sec. Cor.
80.60	To the N. 1/16 Sec. Cor. on Sec. line between Secs. 25 and 26. Land rough & mountainous Grazing good Soil sandy 2 Rate

BOOK A-269

Uncompahgre Ute Indian Surveys.

Subdivisions of T. 6 S. R. 22 E. Salt Lake Mer. Utah Tenn.y Con.td

Chains.	
	From the S. 1/16 Sec. Cor. on Sec. line between Sections 23 and 24 I run East on a random line through the middle of the S. half of Sec. 24 Var. 16° 15' East.
20.00	Set a temporary 1/16 Sec. Cor. Land rough + mountainous Sandy Soil 2d Rate.
40.00	Set a temporary 1/16 Sec. Cor. Land rough + mountainous Grazing good Soil sandy Rate. 2d
60.00	Set a temporary 1/16 Sec. Cor. Land rough + mountainous Grazing good Soil sandy Rate. 2d
80.38	Intersect the N. & S. line bet. Secs. 19 and 24 at 14 links N. of the S. 1/16 Sec. Cor. Land rough. mountainous Soil sandy Rate. 2d From this corner I run N. 89° 54' W. on a true line through the middle of the S. half of Sec. 24 with the same var.
20.09	Set a sandstone 18 x 10 x 5 ins. 12 ins. in the ground, marked "1/16" on E. face in a mound of earth 30 ins. diam. at base and 18 ins. high, dug 2 pits 18 x 12 x 12 ins. E & W. dist. 5 ft. from mound for 1/16 Sec. Cor.
40.19	Set a sandstone 16 x 10 x 3 ins. 12 ins. in the ground, marked "1/16" on E. face in a mound of earth 30 ins. diam. at base and 18 ins. high, dug 2 pits 18 x 12 x 12 ins. E & W. dist. 5 ft. from mound for 1/16 Sec. Cor.
60.28	Set a sandstone 15 x 6 x 6 ins. 12 ins. in the ground, marked "1/16" on E. face in a mound of earth 30 ins. diam. at base and 18 ins. high, dug 2 pits 18 x 12 x 12 ins. E & W. dist. 5 ft. from mound for 1/16 Sec. Cor.
80.38	To the S. 1/16 Sec. Cor. on Sec. line between Secs. 23 and 24. Land rough + mountainous Grazing good Soil Sandy Rate 2d

Uncompahgre Ute Indian Surveys.

Subdivisions of T. 6 S. R. 22 E. Salt Lake Mer. Utah Terr.y Cont.d

Chains.	
	From the 1/4 Sec. Cor. on Sec. line between Sections 23 and 24 I run East on a random line through the middle of Sec. 24
0.50	Dry creek Var. 16° 15' East.
20.00	Set a temporary 1/16 Sec. Cor. Land rough + mountainous Grazing good Soil sandy Rate. 2'
40.00	Set a temporary 1/4 Sec. Cor. Land rough + mountainous Grazing good Soil sandy Rate. 2'
60.00	Set a temporary 1/16 Sec. Cor. Land rough + mountainous Grazing good Soil sandy Rate. 2'
80.50	Intersect the N. and S. line bet. Secs. 19 + 24 at 20 links S of the 1/4 Sec. Cor. Land rough + mountainous Soil sandy Rate. 2' From this corner I run S 89° 51' W on a true line through the middle of Sec. 24 with the same var.
20.12	Set a sandstone 20 X 10 X 10 ins. 12 ins. in ground marked "1/16" on E. face in a mound of earth 30 ins. diam. at base and 18 ins. high; dug 2 pits 18 X 12 X 12 ins. E. and W. dist. 5 ft. from mound for 1/16 Sec. Cor.
40.25	Set a sandstone 14 X 12 X 6 ins. 12 ins. in ground marked "1/4" on E. face in a mound of earth 30 ins. diam. at base and 18 ins. high; dug 2 pits 18 X 12 X 12 ins. E. and W. dist. 5 ft. from mound for 1/4 Sec. Cor.
60.37	Set a sandstone 20 X 10 X 10 ins. 12 ins. in ground marked "1/16" on E. face in a mound of earth 30 ins. diam. at base and 18 ins. high; dug 2 pits 18 X 12 X 12 ins. E. and W. dist. 5 ft. from mound for 1/16 Sec. Cor.
80.50	To the 1/4 Sec. Cor. on Sec. line between Secs. 23 and 24. Land rough + mountainous Grazing Good, Soil Sandy 2' Rate

BOOK A-209

Uncompahgre Ute Indian Surveys.

Subdivisions of T. 6 S. R. 2 E. Salt Lake Mer. Utah Terr.y Con.td

Chains.	
	From the N 1/16 Sec. Cor. on Sec. line between Sections 23 and 24 I run East on a random line through the middle of the N half of Sec. 24. Var. 16° 15' East.
20.00	Set a temporary 1/16 Sec. Cor. Land mtns & mountainous Grazing good Soil sandy Rate 2d
40.00	Set a temporary 1/16 Sec. Cor. Land mtns & mountainous Grazing Soil sandy Rate 2d
60.00	Set a temporary 1/16 Sec. Cor. Land mtns mountainous Grazing good Soil sandy Rate 2d
80.64	Intersect the N. & S. line bet. Secs. 19 & 24 at 42 links N of the N. 1/16 Sec. Cor. Land mtns & mountainous Soil sandy Rate 2d From this corner I run N 89° 42' W. on a true line through the middle of the N half of Sec. 24 with the same var.
20.16	Set a sandstone 18 X 12 X 5 ins. 12 ins. in the ground, marked "1/16" on E. face in a mound of earth 30 ins. diam. at base and 18 ins. high, dug 2 pits 18 X 12 X 12 ins. E & W. dist. 5 ft. from mound for 1/16 Sec. Cor.
40.32	Set a sandstone 16 X 12 X 4 ins. 12 ins. in the ground, marked "1/16" on E. face in a mound of earth 30 ins. diam. at base and 18 ins. high, dug 2 pits 18 X 12 X 12 ins. E & W. dist. 5 ft. from mound for 1/16 Sec. Cor.
60.48	Set a sandstone 18 X 10 X 3 ins. 12 ins. in the ground, marked "1/16" on E. face in a mound of earth 30 ins. diam. at base and 18 ins. high, dug 2 pits 18 X 12 X 12 ins. E & W. dist. 5 ft. from mound for 1/16 Sec. Cor.
80.64	To the N 1/16 Sec. Cor. on Sec. line between Secs. 23 and 24 Land mtns & mountainous Grazing good, Soil sandy 2d Rate Nov. 27. 1882

Uncompahgre Ute Indian Surveys.

Subdivisions of T. 6 S. R. 22 E. Salt Lake Mer. Utah Terr.y Cont.d

Chains.	
	From the S. 1/16 Sec. Cor. on Sec. line between Sections 13 and 14. I run East on a random line through the middle of the S. half of Sec. 13. Var. 16° 15' East.
20.00	Set a temporary 1/16 Sec. Cor. Land Broken + rugh Grazing good Soil sandy Rate 2
40.00	Set a temporary 1/16 Sec. Cor. Land Broken + rugh Grazing good Soil sandy Rate 2
60.00	Set a temporary 1/16 Sec. Cor. Land Broken + rugh Grazing good Soil sandy Rate 2
80.38	Intersect the N. & S. line bet. Secs. 13 and 18 at 44 links N of the S 1/16 Sec. Cor. Land rugh + mountainous Soil sandy Rate 2 From this corner I run N. 89° 11' W. on a true line through the middle of the S. half of Sec. 13. with the same var.
20.09	Set a boulder 16 x 12 x 4 ins. 12 ins. in the ground, marked "1/16" on E. face in a mound of earth 30 ins. diam. at base and 18 ins. high, dug 2 pits 18 x 12 x 12 ins. E & W. dist. 5 ft. from mound for 1/16 Sec. Cor.
40.19	Set a boulder 18 x 10 x 3 ins. 12 ins. in the ground, marked "1/16" on E. face in a mound of earth 30 ins. diam. at base and 18 ins. high, dug 2 pits 18 x 12 x 12 ins. E & W. dist. 5 ft. from mound for 1/16 Sec. Cor.
60.28	Set a boulder 15 x 12 x 10 ins. 12 ins. in the ground, marked "1/16" on E. face in a mound of earth 30 ins. diam. at base and 18 ins. high, dug 2 pits 18 x 12 x 12 ins. E & W. dist. 5 ft. from mound for 1/16 Sec. Cor.
80.38	To the S. 1/16 Sec. Cor. on Sec. line between Secs. 13 and 14. Land mountainous + broken Grazing good Soil sandy 2d Rate

Uncompahgre Ute Indian Surveys.

Subdivisions of T. 6 S. R. 22 E. Salt Lake Mer. Utah Terr.y Con.td

Chains.	
	From the 1/4 Sec. Cor. on Sec. line between Sections 13 and 14 I run East on a random line through the middle of Sec. 13 Var. 16° 15' East.
20.00	Set a temporary 1/16 Sec. Cor. Land rough + broken Grazing good Soil sandy Rate 3d
40.00	Set a temporary 1/4 Sec. Cor. Land rough + broken Grazing good Soil sandy Rate 2d
60.00	Set a temporary 1/16 Sec. Cor. Land rough + broken Grazing good Soil sandy Rate 3d
80.44	Intersect the N. and S. line bet. Secs. 13 + 18 at 18 links S of the 1/4 Sec. Cor. Land rough + broken Soil sandy Rate 2d From this corner I run S. 89° 52' W. on a true line through the middle of Sec. 13. with the same var.
20.11	Set a pandeston 18 X 12 X 8 ins. 12 ins. in ground marked "1/16" on E. face in a mound of earth 30 ins. diam. at base and 18 ins. high; dug 2 pits 18 X 12 X 12 ins. E. and W. dist. 5 ft. from mound for 1/16 Sec. Cor.
40.22	Set a pandeston 12 X 14 X 2 ins. 12 ins. in ground marked "1/4" on E. face in a mound of earth 30 ins. diam. at base and 18 ins. high; dug 2 pits 18 X 12 X 12 ins. E. and W. dist. 5 ft. from mound for 1/4 Sec. Cor.
60.33	Set a pandeston 16 X 10 X 8 ins. 12 ins. in ground marked "1/16" on E. face in a mound of earth 30 ins. diam. at base and 18 ins. high; dug 2 pits 18 X 12 X 12 ins. E. and W. dist. 5 ft. from mound for 1/16 Sec. Cor.
80.44	To the 1/4 Sec. Cor. on Sec. line between Secs. 13 and 14 Land rough broken + mountainous Grazing good Soil sandy 2d Rate

Uncompahgre Ute Indian Surveys.

Subdivisions of T. 6 S. R. 22 E. Salt Lake Mer. Utah Terr.y Con.td

Chains	
	From the N. 1/16 Sec Cor on Sec. line Between Sections 13 and 14 I run East on a random line through the middle of the N half of Sec 13. Var 16° 15' East
20.00	Set a temporary 1/16 Sec. Cor. Land rough + mountainous Grazing good Sandy Soil 2d Rate
40.00	Set a temporary 1/16 Sec. Cor. Land rough + mountainous Grazing good. Sandy soil 2d Rate
60.00	Set a temporary 1/16 Sec Cor. Land rough + mountainous Grazing good Sandy Soil 2d Rate
80.70	Intersect the N + S. line Bet. Secs 13. and 18. at 76 Links S of the N. 1/16 Sec. Cor. Land mountainous + broken Sandy soil 2d Rate
	From this corner I run S 89° 27' W. on a true line through the middle of the N. half of Sec 13. with the same var.
20.17	Set a sandstone 20 x 10 x 8 ins 12 ins in the ground, marked "1/16" on E face ins a mound of earth, 30 ins diam. at base and 18 ins high, dug 2 pits 18 x 12 x 12 ins E + W. dist 5 ft from mound for "1/16" Sec Cor.
*60.52	Set a sandstone 12 x 12 x 10 ins 12 ins in the ground marked "1/16" on E face ins a mound of earth 30 ins diam. at base and 18 ins high, dug 2 pits 18 x 12 x 12 ins E + W dist 5 ft from mound for 1/16 Sec Cor.
80.70	To the N 1/16 Sec Cor on Sec. line Between Sec 13 and 14. Land rough broken + mountainous Grazing good Soil Sandy 2d Rate
40.35	Set a sandstone, 16 x 14 x 10 ins. marked "1/16" in a mound of stone for 1/16 sec. cor.

Uncompahgre Ute Indian Surveys.

Subdivisions of T. 6 S. R. 22 E. Salt Lake Mer. Utah Terr.y Con.td

Chains	The S 1/16 Sec Cor. joint on Sec line bet. Secs 11 + 12, falling in river. From the S 1/16 Sec Cor. on Sec line between Sec 7 and 12. I. run West on a true line through the middle of the S. half of Sec 12. Var 16° 15' E.
20.00	Set a C. W. post 4 ft 4 x 4 ins 18 ins in ground and marked "1/16" on E face in a mound of stones 3 ft diam at base and 18 ins high for 1/16 Sec Cor.
40.00	Set a C. W. post 4 ft 4 x 4 ins in ground marked "1/16" on E face in a mound of stone 30 ins diam at base and 18 ins high for 1/16 Sec.
60.00	Set a C. W. post 4 ft 4 x 4 ins 18 ins in ground marked "1/16" on E face in a mound of stone 30 ins diam at base and 18 ins high. for "1/16 Sec Cor.
73.00	Left Bank of Grand River Course S. W. Set a C W post 4 ft 4 x 4 ins 18 ins in ground marked "W. C" on E face in a mound of earth 30 ins diam at base and 18 ins high, for Meander Cor. Land level river Bottom some timber Down underbrush Soil alluvial 1st Rate
	The 1/4 Secs in Sec 12 being fractional From the 1/4 Sec. Cor on Sec bet Secs 7. and 12 on the E. Bdy of Township, I run West on a true line through the middle of Sec 12. Var 16° 15' E.
20.00	Set a C. W. post 4 ft x 4 x 4 ins marked "1/4" on E face in a mound of earth 30 ins diam at base + 18 ins high for 1/4 Sec Cor. Land river Bottom Soil alluvial 1st Rate
40.00	Set a C. W. post 4 ft 4 ins 18 ins in ground marked "1/4" on E face in a mound of earth 30 ins diam at base and 18 ins high for 1/4 Sec Cor.

Uncompahgre Ute Indian Surveys.

Subdivisions of T. 6 S.R. 22 E. Salt Lake Mer. Utah Terr.y Con.td

Chains	
60.00	Set a C. W. post 4 ft + 4 × 4 ins 18 ins in ground marked "1/16" to E face in a mound of earth 30 ins diam. at base and 18 ins high for 1/16 Sec. Cor.
69.00	Left bank of Green River course S. S. W. Set a C. W. post 4 ft × 4 × 4 ins 18 ins in ground marked "M. C." on E face in a mound of earth 30 ins diam at base and 18 ins high for Meander Cor. Land rich valley + meadowland Soil alluvial 1st R
	From the N. 1/16 Sec Cor on Sec line between Secs. 11 and 12. I run East on a random line through the middle of the N. half of Sec 12. Var 16° 15' E.
4.60	Right bank of Green River course S.
23.62	Left bank of Green River. Thence through underbrush.
40.00	Set a temporary 1/16 Sec Cor. Land good meadow good grass scattering timber. Soil alluvial 1st R
60.00	Set a temporary 1/16 Sec Cor Land meadow good grass Soil alluvial 1st Rate
80.32	Intersect the N. + S. line bet. Secs. 7 + 12 at 28 links N. of the N. 1/16 Sec Cor. Land rich valley good grass Soil alluvial 1st Rate
	From this corner I run N 89° 48' W. on a true line through the middle of the N. half of Sec 12 with the same var.
20.08	Set a C. W. post 4 ft + 4 × 4 ins 18 ins in ground marked "1/16" on E face in a mound of earth 30 ins diam at base and 18 high: dug 2 pits 18 × 12 × 12 ins. E and W. 5 ft from post for 1/16 Sec Cor.

Uncompahgre Ute Indian Surveys.

Subdivisions of T. 6 S.R. 22 E. Salt Lake Mer. Utah Terr.y Con.td

Chains	
40.15	Set a C. W. post 4 ft 4×4. ins 18 ins the ground marked 1/16 on E face in a mound of earth 30 ins diam at base and 18 ins. high; dug 2 pits 18×12×12 ins E. dist 5 ft from post for 1/16 Sec Cor.
56.38	Set a C. W. post 4 ft 4×4 ins 18 ins in ground marked "M C." on E. face in a mound of earth 30 ins diam at base and 18 ins high, dug a pit 18×12×12 ins E. dist 5 ft from post, meander Cor.
80.32	To the N. 1/16 Sec. Cor. on Sec. line bet Secs 11 and 12. Land rich valley & meadow. scattering timber, good grass underbrush. Soil Alluvial 1st Rate
	The S 1/16 Sec line in Sec 1 being fractional from the S 1/16 Sec. Cor. on Sec line between Secs 1 and 2. I have run East on a true line through the middle of the S. half of Sec. 1. Var 16° 15' E.
20.00	Set a C. W. post 4 ft 4×4 ins 18. ins in the ground marked 1/16 on E face in a mound of earth 30 ins diam at base and 18 ins high. dug 2 pits 18×12×12 ins E and W. dist 5 ft from post for 1/16 Sec Cor.
40.00	Set a C. W. post 4 ft 4×4 ins 18 ins in ground marked 1/16 on E face in a mound of earth 30 ins diam at base and 18 ins high; dug 2 pits 18×12×12 ins E and W. dist 5 ft from post for 1/16 Sec. Cor. Hard level river bottom. Dense underbrush and heavy timber along river.
41.00	Green River of course W. Soil Alluvial 1st Rate

Uncompahgre Ute Indian Surveys.

Subdivisions of T. S.R. E. Salt Lake Mer. Utah Terr.y Con.td

Chains.	
	From the 1/4 Sec. Cor. on Sec. line between Sections 1 and 2 I run East on a random line through the middle of Sec. 1
	Var. 16° 15' East.
20.00	Set a temporary 1/16 Sec. Cor. Land level river bottom good grass Soil 1st Rate.
40.00	Set a temporary 1/4 Sec. Cor. Land level river bottom good grass Soil 1st Rate.
60.00	Set a temporary 1/16 Sec. Cor. Land level river bottom abundant grass Soil 1st Rate.
80.70	Intersect the N. and S. line bet. Secs. 1 + 6 at 12 links South of the 1/4 Sec. Cor. Land river bottom grass Soil 1st Rate. From this corner I run S 89° 55' W. on a true line through the middle of Sec. 1 with the same var.
20.17	Set a C. W. post 4 ft x 4 x 4 ins. 12 ins. in ground marked "1/16" on E. face in a mound of earth 30 ins. diam. at base and 18 ins. high; dug 2 pits 18 x 12 x 12 ins. E. and W., dist. 5 ft. from mound for 1/16 Sec. Cor.
40.35	Set a C. W. post 4 ft x 4 x 4 ins. 12 ins. in ground marked "1/4" on E. face in a mound of earth 30 ins. diam. at base and 18 ins. high; dug 2 pits 18 x 12 x 12 ins. E. and W., dist. 5 ft. from mound for 1/4 Sec. Cor.
60.53	Set a C. W. post 4 ft x 4 x 4 ins. 12 ins. in ground marked "1/16" on E. face in a mound of earth 30 ins. diam. at base and 18 ins. high; dug 2 pits 18 x 12 x 12 ins. E. and W., dist. 5 ft. from mound for 1/16 Sec. Cor.
80.70	To the 1/4 Sec. Cor. on Sec. line between Secs. 1 and 2. Land level river bottom Some timber Grazing good, Dense underbrush Soil alluvial 1st Rate
	Nov. 28. 1882

Uncompahgre Ute Indian Surveys.

Subdivisions of T. 6 S. R. 22 E. Salt Lake Mer. Utah Terr.y Cont.d

Chains.	
	From the N. 1/16 Sec. Cor. on Sec. line between Sections 1 and 2 I run East on a random line through the middle of the N. half of Sec. 1. Var. 16° 15' East.
20.00	Set a temporary 1/16 Sec. Cor. Land level river Bottom, good grass Soil 1st Rate.
40.00	Set a temporary 1/16 Sec. Cor. Land level river Bottom, Good grass Soil 1st Rate.
60.00	Set a temporary 1/16 Sec. Cor. Land level river Bottom, Good grass Soil 1st Rate.
80.28	Intersect the N. & S. line bet. Secs. 1 and 6 and at 8 links N. of the N. 1/16 Sec. Cor. Land level river Bottom Soil 1st Rate. From this corner I run N. 89° 57' W. on a true line through the middle of the N. half of Sec. 1 with the same var.
20.07	Set a C. T. post 4 ft x 4 x 4 ins. 12 ins. in the ground, marked "1/16" on E. face in a mound of earth 30 ins. diam. at base and 18 ins. high, dug 2 pits 18 x 12 x 12 ins. E & W. dist. 5 ft. from mound for 1/16 Sec. Cor.
40.14	Set a C. T. post 4 ft x 4 x 4 ins. 12 ins. in the ground, marked "1/16" on E. face in a mound of earth 30 ins. diam. at base and 18 ins. high, dug 2 pits 18 x 12 x 12 ins. E & W. dist. 5 ft. from mound for 1/16 Sec. Cor.
60.21	Set a C. T. post 4 ft x 4 x 4 ins. 12 ins. in the ground, marked "1/16" on E. face in a mound of earth 30 ins. diam. at base and 18 ins. high, dug 2 pits 18 x 12 x 12 ins. E & W. dist. 5 ft. from mound for 1/16 Sec. Cor.
80.28	To the N. 1/16 Sec. Cor. on Sec. line between Secs. 1 and 2. Land level river Bottom Timber Grazing Trees underbrush Soil 1st Rate

Uncompahgre Ute Indian Surveys.

Subdivisions of T. S.R. E. Salt Lake Mer. Utah Terr.y Con.td

Chains.	
	From the cr 1/16 Sec. Cor. on Sec. line between Sections 34 and 35 I run East on a random line through the middle of the N. half of Sec. 35.
	Var. 16° 15' East.
20.00	Set a temporary 1/16 Sec. Cor. Land rough + mountainous Grazing good Soil sandy Rate 2
40.00	Set a temporary 1/16 Sec. Cor. Land rough + mountainous Grazing good Soil sandy Rate 2
60.00	Set a temporary 1/16 Sec. Cor. Land rough mountainous Grazing good Soil sandy Rate 2
80.50	Intersect the N. & S. line bet. Secs. 35 and 36. at 12 links N. of the 1/16 Sec. Cor. Land. Mountainous Soil 2d Rate. From this corner I run N. 89° 55' W. on a true line through the middle of the N. half of Sec. 35. with the same var.
0.12	Set a sandstone 20 X 10 X 4 ins. 12 ins. in the ground, marked "1/16" on E. face in a mound of earth 30 ins. diam. at base and 18 ins. high, dug 2 pits 18 X 12 X 12 ins. E & W. dist. 5 ft. from mound for 1/16 Sec. Cor.
0.25	Set a sandstone 16 X 12 X 5 ins. 12 ins. in the ground, marked "1/16" on E. face in a mound of earth 30 ins. diam. at base and 18 ins. high, dug 2 pits 18 X 12 X 12 ins. E & W. dist. 5 ft. from mound for 1/16 Sec. Cor.
60.37	Set a sandstone 18 X 12 X 5 ins. 12 ins. in the ground, marked "1/16" on E. face in a mound of earth 30 ins. diam. at base and 18 ins. high, dug 2 pits 18 X 12 X 12 ins. E & W. dist. 5 ft. from mound for 1/16 Sec. Cor.
80.50	To the N 1/16 Sec. Cor. on Sec. line between Secs 34 and 35.
	Land rough + mountainous
	Grazing Good
	Soil sandy Rate 2d

Uncompahgre Ute Indian Surveys.

Subdivisions of T. 6 S. R. 22 E. Salt Lake Mer. Utah Terr.y Con.td

Chains.	
	From the S. 1/16 Sec. Cor. on Sec. line between Sections 26 and 27 I run East on a random line through the middle of the S. half of Sec. 26. Var. 16° 15' East.
20.00	Set a temporary 1/16 Sec. Cor. Land rough broken grazing good Soil sandy Rate 2°
40.00	Set a temporary 1/16 Sec. Cor. Land rough + broken grazing good Soil sandy Rate 2°
60.00	Set a temporary 1/16 Sec. Cor. Land rough + broken grazing good Soil sandy Rate 2°
80.48	Intersect the N. & S. line bet. Secs. 25 and 26 at 36 links N. of the S. 1/16 Sec. Cor. Land rough + mountainous Soil sandy Rate 2° From this corner I run N. 89° 45' W. on a true line through the middle of the S. half of Sec. 26 with the same var.
20.12	Set a sandstone 20 X 10 X 4 ins. 12 ins. in the ground, marked "1/16" on E. face in a mound of earth 30 ins. diam. at base and 18 ins. high, dug 2 pits 18 X 12 X 12 ins. E & W. dist. 5 ft. from mound for 1/16 Sec. Cor.
40.24	Set a sandstone 12 X 6 X 6 ins. 12 ins. in the ground, marked "1/16" on E. face in a mound of earth 30 ins. diam. at base and 18 ins. high, dug 2 pits 18 X 12 X 12 ins. E & W. dist. 5 ft. from mound for 1/16 Sec. Cor.
60.36	Set a sandstone 15 X 10 X 10 ins. 12 ins. in the ground, marked "1/16" on E. face in a mound of earth 30 ins. diam. at base and 18 ins. high, dug 2 pits 18 X 12 X 12 ins. E & W. dist. 5 ft. from mound for 1/16 Sec. Cor.
80.48	To the S. 1/16 Sec. Cor. on Sec. line between Secs. 26 and 27. Land rough broken + mountainous Grazing good for upland Soil sandy Rate 2°

Uncompahgre Ute Indian Surveys.

Subdivisions of T. 6 S. R. 22 E. Salt Lake Mer. Utah Terr.y Con.td

Chains.	
	From the 1/4 Sec. Cor. on Sec. line between Sections 26 and 27 I run East on a random line through the middle of Sec. 26 Var. 16° 15' East.
20.00	Set a temporary 1/16 Sec. Cor. Land rough + Broken, Grazing good Soil sandy Rate 2 ✓
40.00	Set a temporary 1/4 Sec. Cor. Land rough + Broken, Grazing good Soil sandy Rate 2 ✓
60.00	Set a temporary 1/16 Sec. Cor. Land rough + Broken, grazing good Soil sandy Rate 2 ✓
80.74	Intersect the N. and S. line bet. Secs. 25 + 26 at 38. links S. of the 1/4 Sec. Cor. Land rough + Broken, grass Soil sandy Rate. From this corner I run S. 89° 45' W. on a true line through the middle of Sec. 26 with the same var.
20.18	Set a sandstone 20 X 10 X 4 ins. 12 ins. in ground marked "1/16" on E. face in a mound of earth 30 ins. diam. at base and 18 ins. high; dug 2 pits 18 X 12 X 12 ins. E. and W. dist. 5 Ft. from mound for 1/16 Sec. Cor.
40.37	Set a sandstone 12 X 10 X 3 ins. 12 ins. in ground marked "1/4" on E. face in a mound of earth 30 ins. diam. at base and 18 ins. high; dug 2 pits 18 X 12 X 12 ins. E. and W. dist. 5 Ft. from mound for 1/4 Sec. Cor.
60.55	Set a sandstone 20 X 10 X 4 ins. 12 ins. in ground marked "1/16" on E. face in a mound of earth 30 ins. diam. at base and 18 ins. high; dug 2 pits 18 X 12 X 12 ins. E. and W. dist. 5 Ft. from mound for 1/16 Sec. Cor.
80.74	To the 1/4 Sec. Cor. on Sec. line between Secs. 26 and 27. Land rough + broken; mountainous Grazing good Soil sandy Rate 2. ✓

Uncompahgre Ute Indian Surveys.

Subdivisions of T. 6 S. R. 22 E. Salt Lake Mer. Utah Terr.y Con.td

Chains.	
	From the N. 1/16 Sec. Cor. on Sec. line between Sections 26 and 27 I run East on a random line through the middle of the N. half of Sec. 26 Var. 16° 15' East.
20.00	Set a temporary 1/16 Sec. Cor. Land rough + broken, graging good Soil sandy Rate 2°
40.00	Set a temporary 1/16 Sec. Cor. Land rough + Broken, graging good Soil sandy Rate 2°
60.00	Set a temporary 1/16 Sec. Cor. Land rough + Broken, graging good Soil sandy Rate 2°
80 80	Intersect the N. & S. line bet. Secs. 25. and 26 at 78 links S of the 1/16 Sec. Cor. Land rough + broken Soil sandy Rate 2° From this corner I run S 89° 27' W. on a true line through the middle of the N. half of Sec. 26 with the same var.
20. 20	Set a sandstone 20 X 10 X 4 ins. 12 ins. in the ground, marked "1/16" on E. face in a mound of earth 30 ins. diam. at base and 18 ins. high, dug 2 pits 18 X 12 X 12 ins. E & W. dist. 5 ft. from mound for 1/16 Sec. Cor.
40. 40	Set a sandstone 12 X 6 X 5 ins. 12 ins. in the ground, marked "1/16" on E. face in a mound of earth 30 ins. diam. at base and 18 ins. high, dug 2 pits 18 X 12 X 12 ins. E & W. dist. 5 ft. from mound for 1/16 Sec. Cor.
60. 60	Set a sandstone 12 X 6 X 3 ins. 12 ins. in the ground, marked "1/16" on E. face in a mound of earth 30 ins. diam. at base and 18 ins. high, dug 2 pits 18 X 12 X 12 ins. E & W. dist. 5 ft. from mound for 1/16 Sec. Cor.
80. 80	To the N. 1/16 Sec. Cor. on Sec. line between Secs. 26 and 27. Land rough Broken + mountainous Grazing good Soil sandy Rate 2°

Uncompahgre Ute Indian Surveys.

Subdivisions of T. 6 S. R. 22 E. Salt Lake Mer. Utah Terr.y Con.td

Chains.	
	From the S 1/16 Sec. Cor. on Sec. line between Sections 22 and 23 I run East on a random line through the middle of the S. half of Sec. 23. Var. 16° 15' East.
20.00	Set a temporary 1/16 Sec. Cor. Land rough + mountainous, grass. Soil sandy Rate 2°
40.00	Set a temporary 1/16 Sec. Cor. Land rough + mountainous, grass. Soil sandy Rate 2°
60.00	Set a temporary 1/16 Sec. Cor. Land rough + mountainous, grass. Soil sandy Rate 2°
80.00	Intersect the N. & S. line bet. Secs. 23 and 24 at 24 links S of the S 1/16 Sec. Cor. Land rough + mountainous Soil sandy Rate 2° From this corner I run S 89° 50' W. on a true line through the middle of the S. half of Sec. 23 with the same var.
20.00	Set a sandstone 18 X 10 X 8 ins. 12 ins. in the ground, marked "1/16" on E. face in a mound of earth 30 ins. diam. at base and 18 ins. high, dug 2 pits 18 X 12 X 12 ins. E & W. dist. 5 ft. from mound for 1/16 Sec. Cor.
40.00	Set a sandstone 20 X 12 X 4 ins. 12 ins. in the ground, marked "1/16" on E. face in a mound of earth 30 ins. diam. at base and 18 ins. high, dug 2 pits 18 X 12 X 12 ins. E & W. dist. 5 ft. from mound for 1/16 Sec. Cor.
60.00	Set a sandstone 18 X 12 X 5 ins. 12 ins. in the ground, marked "1/16" on E. face in a mound of earth 30 ins. diam. at base and 18 ins. high, dug 2 pits 18 X 12 X 12 ins. E & W. dist. 5 ft. from mound for 1/16 Sec. Cor.
80.00	To the S. 1/16 Sec. Cor. on Sec. line between Secs 22 and 23. Land rough + mountainous Grazing Good Soil sandy Rate 2° Nov. 2, 1882

Uncompahgre Ute Indian Surveys.

Subdivisions of T. 6 S. R. 22 E. Salt Lake Mer. Utah Terr.y Con.td

Chains.	
	From the 1/4 Sec. Cor. on Sec. line between Sections 22 and 23 I run East on a random line through the middle of the Sec. 23 Var. 16° 15' East.
20.00	Set a temporary 1/16 Sec. Cor. Land rough + mountainous Soil sandy Rate 2
40.00	Set a temporary 1/16 Sec. Cor. Land rough + mountainous Soil sandy Rate 2
60.00	Set a temporary 1/16 Sec. Cor. Land
76.00	Ravine Soil Rate.
80.06	Intersect the N. & S. line bet. Secs. 23 and 24 at 18 links N of the 1/4 Sec. Cor. Land rough + mountainous Soil sandy Rate 2
	From this corner I run N. 89° 52' W. on a true line through the middle of the Sec. 23. with the same var.
20.01	Set a sandstone 14 x 12 x 8 ins. 12 ins. in the ground, marked "1/16" on E. face in a mound of earth 30 ins. diam. at base and 18 ins. high, dug 2 pits 18 x 12 x 12 ins. E & W. dist. 5 ft. from mound for 1/16 Sec. Cor.
40.03	Set a sandstone 16 x 12 x 7 ins. 12 ins. in the ground, marked "1/4" on E. face in a mound of earth 30 ins. diam. at base and 18 ins. high, dug 2 pits 18 x 12 x 12 ins. E & W. dist. 5 ft. from mound for 1/16 Sec. Cor.
60.04	Set a sandstone 24 x 12 x 2 ins. 12 ins. in the ground, marked "1/16" on E. face in a mound of earth 30 ins. diam. at base and 18 ins. high, dug 2 pits 18 x 12 x 12 ins. E & W. dist. 5 ft. from mound for 1/16 Sec. Cor.
80.06	To the 1/4 Sec. Cor. on Sec. line between Secs 22 and 23. Land rough + mountainous Grazing Soil Sandy Rate 2

Uncompahgre Ute Indian Surveys.

Subdivisions of T. 6 S.R. 22 E. Salt Lake Mer. Utah Terr.y Con.td

Chains	
	From the N 1/16 Sec. Cor. on Sec line between Secs 22 and 23. I run East on a random line through the middle of the N. half of Sec 23. Var 16° 15' E
20.00	Set a temporary 1/16 Sec Cor. Land rough and mountainous Soil sandy 2d Rate
38.00	Ravine
40.00	Set a temporary 1/16 Sec. Cor. Land rough + mountainous Soil sandy 2d Rate
60.00	Set a temporary 1/16 Sec. Cor. Land rough + mountainous Soil sandy 2d Rate
64.00	Ravine.
80.36	Intersect the N & S. line bet Secs 23 + 24 at 18 links S. of the N. 1/16 Sec. Cor. Land rough + mountainous Soil sandy 2d Rate
	From this corner. I run S. 89° 52' W. on a true line through the middle of the N. half of Sec 23 with the same var
20.09	Set a sandstone 20 × 10 × 4 ins. 12 ins. in ground marked "1/16" on E face in a mound of earth 30 ins diam. at base and 18 ins high; dug 2 pits 18 × 12 × 12 E + W. dist 5 ft from for 1/16 Sec. Cor.
40.18	Set a sandstone 16 × 10 × 8 ins. 12 ins in ground marked "1/16" on E face in a mound of earth 30 ins diam. at base and 18 ins high, dug 2 pits 18 × 12 × 12 ins E + W. dist 5 ft from mound for 1/16 Sec. Cor.

Uncompahgre Ute Indian Surveys.

Subdivisions of T. 6 S.R. 22 E. Salt Lake Mer. Utah Terr.y Con.td

Chains	
60.27	Set a sandstone 18 × 10 × 7 ins 12 ins in the ground marked "1/16" on E face in a mound of earth 30 ins diam at base and 18 ins high, dug 2 pits 18 × 12 × 12 ins E & W dist 5 ft from mound for 1/16 Sec. Cor.
80.36	To the N. 1/16 Sec. Cor. on Sec line between Secs 22 and 23. Land rough & mountainous Soil sandy 2d Rate
	The S 1/16 Sec line in Sec 14 being fractional. the west portion being in River, From the 1/16 Sec. Cor. on Sec line between Secs 13 & 14. I run. West on a true line through the middle of the S. half of Sec 14. Var 16° 15' E
14.00	Dry creeks course N. W.
20.00	Set a sandstone 18 × 10 × 4 ins, 12 ins, in the ground, marked 1/16 on E face in a mound of earth 30 ins, diam at base and 18 ins high, dug 2 pits 18 × 12 × 12 ins E & W. dist 5 ft from mound for 1/16 Sec. Cor.
34.00	Dry creek course S. W. Set a sandstone 21 × 14 × 4. ins 12 ins in the grn marked 1/16 on E face in a mound of earth 30 ins diam at base & 18 ins high dug 2 pits 18 × 12 × 12 ins E & W. dist 5 ft from mound for 1/16 Sec. Cor.
47.00	Left bank of Green River course S. W. Set a C. W. post 4 ft 4 × 4 ins 18 ins in ground marked "M. C." on E. face in a mound of earth 30 ins diam at base & 18 ins high; dug a pit 18 × 12 × 12 ins E & W. dist 5 ft from mound for meander Cor. Land rich valley land, some timber and grass. Dense underbrush Soil alluvial 1st Rate

Uncompahgre Ute Indian Surveys.

Subdivisions of T. 6 S. R. 32 E. Salt Lake Mer. Utah Terr.y Con.td

Chains	
	From the 1/4 Sec Cor on Sec line Between Secs. 14 and 15 Down. East on a random line through the middle of Sec. 14 Var 16° 15' E
30.00	Set a temporary 1/16 Sec Cor Land level river Bottom Soil alluvial 1st Rate
37.10	Right Bank of Grand River course S.
45.50	Left Bank of Grand River
60.00	Set a temporary 1/16 Sec Cor Land level river Bottom. Soil alluvial 1st Rate
80.48	Intersect the N. & S. line Bet. Secs. 13 & 14 at 15 links S. of the 1/4 Sec. Cor. Land level river Bottom, Dense underbrush. Soil alluvial 1st Rate From this corner I run. S 89° 54' W. on a true line through the middle of Sec 14 with the same var.
20.12	Set a C. W. post 4 8 x 4 x 4 ins 12 ins in ground marked 1/16 on E. face in a mound of earth 30 ins diam at Base and 18 ins high; dug 3 pits 18 x 12 x 12 ins E. and W. dist 5 ft from mound for 1/16 Sec. Cor.
115.56	Set a C. W. post 4 8 x 4 x 4 ins 18 ins in ground marked M. C. on E face in a mound of earth 30 ins. diam. at Base and 18 ins high dug a pit 18 x 12 x 12 ins W. dist 5 ft from mound for meander Cor.
60.36	Set a C. W. post 4 8 x 4 x 4 ins, in ground marked 1/16 on E. face in a mound of earth 30 ins diam at Base and 18 ins high; dug 3 pits 18 x 12 x 12 ins E & W. dist 5 ft from mound for 1/16 Sec. Cor.
80.48	To the 1/4 Sec. Cor. on Sec. line Bet Secs 14 and 15. Land level river bottom. Dense underbrush. Soil alluvial 1st Rate.

Uncompahgre Ute Indian Surveys.

Subdivisions of T. 6 S.R. 23 E. Salt Lake Mer. Utah Ferry Coy.

Chains	
	From the N 1/16 Sec Cor on Sec line bet. Secs 14 and 15. Dom
	East on a random line through the middle of the N. half of Sec 14. Var 16° 15' E.
20.00	Set a temporary 1/16 Sec. Cor. Land level river bottom. Dense underbrush Soil 1st Rate
31.30	Right bank of Green River course South.
42.00	Enter Island in river.
50.00	Leave Island.
55.50	Left bank of river.
60.00	Set a temporary 1/16 Sec. Cor. Land level river. Soil alluvial 1st Rate
80.56	Intersect the N. & S. line bet Secs 13. and 14 at 12 links S. of the N. 1/16 Sec. Cor. Land level river bottom, dense brush & heavy timber. Soil alluvial 1st Rate.
	Thence from S 87° 54' W on true line thro. middle of N½ Sec 14. same var.
20.14	Set a C.W. post 48 x 4 x 4 ins 12 ins, in ground marked 1/16 on E face in a mound of earth 30 ins, diam. at base and 18 ins. high; dug 2 pits 18 x 12 x 12 ins, E & W. dist 5 ft from mound for 1/16 Sec. Cor.
49.22	Set a C.W. post 48 x 4 x 4 ins, 12 ins, in ground marked M.C. on E face in a mound of earth 30 ins, diam. at base and 18 ins high; dug a pit 18 x 12 x 12 ins W. dist 5 ft from mound for Meander Cor.
60.42	Set a C.W. post 48 x 4 x 4 ins, 12 ins, in ground marked 1/16 on E face in a mound of earth 30 ins diam at base and 18 ins, high; dug 2 pits 18 x 12 x 12 ins E & W. dist 5 ft from mound 1/16 Sec. Cor.
80.56	To the N 1/16 Sec. Cor. on Sec. line between Secs, 14 and 15. Land level river bottom. Heavy timber. Dense underbrush Soil alluvial 1st Rate

Uncompahgre Ute Indian Surveys.

Subdivisions of T. S.R. E. Salt Lake Mer. Utah Terr.y Con.ld

Chains	From the S 1/16 Sec Cor on Sec line Between Sections 10 and 11. Runs East on a true line through the middle of the S. half of Sec. 11. Var 16° 15 East
20.00	Set a sandstone 18 x 10 x 3 ins 12 ins. ground marked 1/16 on E. face in a mound of earth 30 ins diam at base and 18 ins. high; dug 2 pits 18 x 12 x 12 ins E & W. dist, of St from mound for 1/16 Sec Cor.
54.00	Foot of Bluffs
60.00	Set a sandstone 14 x 12 x 8 ins 12 ins in ground marked 1/16 on E face in a mound of earth 30 ins diam at base and 18 ins, high; dug 2 pits 18 x 12 x 12 inches E. & W. dist. 5 Lks from mound for 1/16 Sec Cor
63.50	Right Banks of Grand River course W. Set a Cottonwood post 4 8. x 4 x 4 ins 18 ins in ground marked M. C. on East face; dug a pit 18 x 12 x 12 ins West of post 5 Lks dist, and Built mound of earth around, for Meander Cor.
	Land level river Bottom and mountainous, scattered timber
	Grazing good
	Soil Sandy loam 2nd Rate
	Rest of line in the River
	From the 1/4 Sec. Cor. line Between Secs, 10 and 11. Runs East on a random line through the middle of Sec 11. Var 16° 15 East

102

Uncompahgre Ute Indian Surveys.

Subdivisions of T. 6 S. R. 22 E. Salt Lake Mer. Utah Terr.y Con.td

Chains	
20 00	Set a temporary 1/16 Sec. Land mountainous. Good grass. Soil sandy 2d Rate.
40.00	Set a temporary 1/4 Sec. Cor. Land mountainous Soil sandy 2d Rate
59.00	Foot of Bluff
60.00	Set a temporary 1/16 Sec Cor Land mountainous. Soil sandy 2d Rate
80 00	Intersect the N. & S. lines Bet Secs 11 and 12 at 23 lines S. of the 1/4 Sec, Cor, Land level river Bottom, dense underbrush. Soil alluvial 1st Rate From this corner I run S 89° 50' West on a true line through the middle of Sec, 11 with the same var.
20.00	Set a sandstone 15 x 8 x 4 ins. 12 ins in ground marked 1/16 on E face in a mound of earth 30 ins diam at base and 18 ins high; dug 2 pits 18 x 12 x 12 ins E & W. dist 5 ft from mound for 1/16 Sec Cor.
40.00	Set a sandstone 15 x 6 x 6 ins 12 ins in ground marked 1/4 on E face in a mound of earth 30 ins, diam at base and 18 ins high; dug 2 pits 18 x 12 x 12 ins E & W. dist 5 ft from mound for 1/4 Sec. Cor.
60.00	Set a sandstone 20 x 12 x 3 ins. 12 ins in ground marked 1/16 on E face in a mound of earth 30 ins diam, at base and 18 ins, high; dug 2 pits 18 x 12 x 12 ins, E & W. dist 5 ft from mound for 1/16 Sec Cor.
80 00	To the 1/4 Sec, Cor. on Sec line Bet Secs. 10 and 11. Land mountainous Bluffs, river Bottom covered with timber and Brush. Grazing good Soil 1 & 2d Rate Nov. 30. 1882

Uncompahgre Ute Indian Surveys.

Subdivisions of T. 6 S. R. 2 E. Salt Lake Mer. Utah Terr.y Con.ts

Chains.	
	From the N. 1/16 Sec. Cor. on Sec. line between Sections 10 and 11 I run East on a random line through the middle of the N half of Sec. 11. Var. 16° 15' East.
20.00	Set a temporary 1/16 Sec. Cor. Land mountainous Soil sandy Rate 2d
40.00	Set a temporary 1/16 Sec. Cor. Land mountainous Soil sandy Rate 2d
60.00	Set a temporary 1/16 Sec. Cor. Land mountainous Soil sandy Rate 2d
64.00	Foot of Bluff
80.08	Intersect the N. & S. line bet. Secs. 11 and 12 at 21 links N. of the N. 1/16 Sec. Cor. Land low river bottom Soil alluvial Rate 1st From this corner I run N. 89° 51' W. on a true line through the middle of the N. half of Sec. 11 with the same var.
20.02	Set a sandstone 16 x 10 x 8 ins. 12 ins. in the ground, marked "1/16" on E. face in a mound of earth 30 ins. diam. at base and 18 ins. high, dug 2 pits 18 x 12 x 12 ins. E & W. dist. 5 ft. from mound for 1/16 Sec. Cor.
40.04	Set a sandstone 14 x 12 x 5 ins. 12 ins. in the ground, marked "1/16" on E. face in a mound of earth 30 ins. diam. at base and 18 ins. high, dug 2 pits 18 x 12 x 12 ins. E & W. dist. 5 ft. from mound for 1/16 Sec. Cor.
60.06	Set a sandstone 12 x 10 x 6 ins. 12 ins. in the ground, marked "1/16" on E. face in a mound of earth 30 ins. diam. at base and 18 ins. high, dug 2 pits 18 x 12 x 12 ins. E & W. dist. 5 ft. from mound for 1/16 Sec. Cor.
80.08	To the N. 1/16 Sec. Cor. on Sec. line between Secs. 10 and 11. Land partly mountainous + river bottom Grazing good Covered with timber Soil 1st & 2d Rate

Uncompahgre Ute Indian Surveys.

Subdivisions of T. 6 S. R. 22 E. Salt Lake Mer. Utah Terr.y Con.td

Chains.	
	From the S. 1/16 Sec. Cor. on Sec. line between Sections 2 and 3 I run East on a random line through the middle of the S. half of Sec. 2 Var. 16° 15' East.
20.00	Set a temporary 1/16 Sec. Cor. Land mountainous, good grass Soil 2d Rate.
40.00	Set a temporary 1/16 Sec. Cor. Land mountainous, good grass. Soil 2d Rate.
60.00	Set a temporary 1/16 Sec. Cor. Land mountainous, good grass Soil 2d Rate.
80.48	Intersect the N. & S. line bet. Secs. 1 and 2 at 52 links S. of the S. 1/16 Sec. Cor. Land Mountainous Soil 2d Rate. From this corner I run S. 89° 38' W. on a true line through the middle of the S. half of Sec. 2 with the same var.
20.12	Set a sandstone 18 x 6 x 6 ins. 12 ins. in the ground, marked "1/16" on E. face in a mound of earth 30 ins. diam. at base and 18 ins. high, dug 2 pits 18 x 12 x 12 ins. E & W. dist. 5 ft. from mound for 1/16 Sec. Cor.
40.24	Set a sandstone 16 x 12 x 10 ins. 12 ins. in the ground, marked "1/16" on E. face in a mound of earth 30 ins. diam. at base and 18 ins. high, dug 2 pits 18 x 12 x 12 ins. E & W. dist. 5 ft. from mound for 1/16 Sec. Cor.
60.36	Set a sandstone 20 x 12 x 4 ins. 12 ins. in the ground, marked "1/16" on E. face in a mound of earth 30 ins. diam. at base and 18 ins. high, dug 2 pits 18 x 12 x 12 ins. E & W. dist. 5 ft. from mound for 1/16 Sec. Cor.
80.48	To the S. 1/16 Sec. Cor. on Sec. line between Secs 2 and 3. Land mountainous Grazing good Soil 2d Rate

Uncompahgre Ute Indian Surveys.

Subdivisions of T. 6 S.R. 22 E. Salt Lake Mer. Utah Terr.y Con.ts

Chains	
	From the 1/4 Sec. Cor. on Sec. line between Sections 2 and 3. I run East on a random line through the middle of Sec. 2.
	Var. 16° 15' East.
20.00	Set a temporary 1/16 Sec. Cor. Land mountainous good grazing Soil 2d Rate.
40.00	Set a temporary 1/4 Sec. Cor. Land mountainous, good grazing Soil 2d Rate.
60.00	Set a temporary 1/16 Sec. Cor. Land mountainous good grazing, Soil 2d Rate.
80.20	Intersect the N. and S. line bet. Secs. 2 & 1 at 22 links S. of the 1/4 Sec. Cor. Land mountainous Soil 2d Rate. From this corner I run S. 89° 51' W. on a true line through the middle of Sec. 2 with the same var.
20.05	Set a sandstone 20 x 10 x 4 ins. 12 ins. in ground marked "1/16" on E. face in a mound of earth 30 ins. diam. at base and 18 ins. high; dug 2 pits 18 x 12 x 12 ins. E. and W. dist. 5 ft. from mound for 1/16 Sec. Cor.
40.10	Set a sandstone 12 x 10 x 10 ins. 12 ins. in ground marked "1/4" on E. face in a mound of earth 30 ins. diam. at base and 18 ins. high; dug 2 pits 18 x 12 x 12 ins. E. and W. dist. 5 ft. from mound for 1/4 Sec. Cor.
60.15	Set a sandstone 16 x 12 x 10 ins. 12 ins. in ground marked "1/16" on E. face in a mound of earth 30 ins. diam. at base and 18 ins. high; dug 2 pits 18 x 12 x 12 ins. E. and W. dist. 5 ft. from mound for 1/16 Sec. Cor.
80.20	To the 1/4 Sec. Cor. on Sec. line between Secs. 2 and 3. Land mountainous. Grazing good Soil sandy 2d Rate.

Uncompahgre Ute Indian Surveys.

Subdivisions of T. 6 S. R. 2 E. Salt Lake Mer. Utah Terr.y Cont.d

Chains.	
	From the N. 1/16 Sec. Cor. on Sec. line between Sections 2. and 3. I run East on a random line through the middle of the N. half of Sec. 2. Var. 16° 15' East.
20.00	Set a temporary 1/16 Sec. Cor. Land mountainous good grazing Soil 2d Rate.
40.00	Set a temporary 1/16 Sec. Cor. Land mountainous, good grazing Soil 2d Rate.
60.00	Set a temporary 1/16 Sec. Cor. Land mountainous good grazing Soil 2d Rate.
79.70	Intersect the N. & S. line bet. Secs. 1 and 2 at 38 links S. of the N. 1/16 Sec. Cor. Land mountainous Soil, 2d Rate. From this corner I run S. 89. 44' W. on a true line through the middle of the N. half of Sec. 2 with the same var.
19.92	Set a sandstone 18 x 10 x 8 ins. 12 ins. in the ground, marked "1/16" on E. face in a mound of earth 30 ins. diam. at base and 18 ins. high, dug 2 pits 18 x 12 x 12 ins. E & W. dist. 5 ft. from mound for 1/16 Sec. Cor.
39.85	Set a sandstone 18 x 10 x 8 ins. 12 ins. in the ground, marked "1/16" on E. face in a mound of earth 30 ins. diam. at base and 18 ins. high, dug 2 pits 18 x 12 x 12 ins. E & W. dist. 5 ft. from mound for 1/16 Sec. Cor.
59.78	Set a sandstone 20 x 12 x 6 ins. 12 ins. in the ground, marked "1/16" on E. face in a mound of earth 30 ins. diam. at base and 18 ins. high, dug 2 pits 18 x 12 x 12 ins. E & W. dist. 5 ft. from mound for 1/16 Sec. Cor.
79.70	To the N. 1/16 Sec. Cor. on Sec. line between Secs 2 and 3. Land mountainous Grazing good Soil 2d Rate

Uncompahgre Ute Indian Surveys.

Subdivisions of T. S.R. E. Salt Lake Mer. Utah Terr.y Con.td

Chains.	
	From the S. 1/16 Sec. Cor. on Sec. line between Sections 33 and 34 I run East on a random line through the middle of the S. half of Sec. 34
	Var. 16° 15 East.
20.00	Set a temporary 1/16 Sec. Cor. Land mountainous grazing good Soil sandy Rate 2d
40.00	Set a temporary 1/16 Sec. Cor. Land mountainous grazing good Soil sandy Rate 2d
60.00	Set a temporary 1/16 Sec. Cor. Land rough & mountainous Soil sandy Rate 2d
80.32	Intersect the N. & S. line bet. Secs. 34 and 35 at 4 links S. of the S. 1/16 Sec. Cor. Land mountainous Soil sandy Rate 2d
	From this corner I run S 89° 58 W. on a true line through the middle of the S. half of Sec. 34 with the same var.
20.08	Set a sandstone 14 x 12 x 5 ins. 12 ins. in the ground, marked "1/16" on E. face in a mound of earth 30 ins. diam. at base and 18 ins. high, dug 2 pits 18 x 12 x 12 ins. E & W. dist. 5 ft. from mound for 1/16 Sec. Cor.
40.16	Set a sandstone 14 x 8 x 6 ins. 12 ins. in the ground, marked "1/16" on E. face in a mound of earth 30 ins. diam. at base and 18 ins. high, dug 2 pits 18 x 12 x 12 ins. E & W. dist. 5 ft. from mound for 1/16 Sec. Cor.
60.24	Set a sandstone 20 x 10 x 3 ins. 12 ins. in the ground, marked "1/16" on E. face in a mound of earth 30 ins. diam. at base and 18 ins. high, dug 2 pits 18 x 12 x 12 ins. E & W. dist. 5 ft. from mound for 1/16 Sec. Cor.
80.32	To the S. 1/16 Sec. Cor. on Sec. line between Secs. 33 and 34,
	Land rough & mountainous cut by ravines
	Grazing good for upland
	Soil sandy Rate 2d

108

Uncompahgre Ute Indian Surveys.

Subdivisions of T. 6 S.R. 2 E. Salt Lake Me. Utah Terr.y Con.td

Chains.	
	From the 1/4 Sec. Cor. on Sec. line between Sections 33 and 34 I run East on a random line through the middle of Sec. 34. Var. 16° 15' East.
20.00	Set a temporary 1/16 Sec. Cor. Land rough r mountainous, grazing. Soil sandy Rate 2d
40.00	Set a temporary 1/4 Sec. Cor. Land rough r mountainous, good grass Soil sandy Rate 2d
60.00	Set a temporary 1/16 Sec. Cor. Land rough r mountainous grazing good Soil sandy Rate 2d
80.60	Intersect the N. and S. line bet. Secs. 34 + 35 at 20 links S. of the 1/4 Sec. Cor Land rough. Mountainous Soil sandy Rate 2d From this corner I run S. 89° 5' W. on a true line through the middle of Sec. with the same var.
20.15	Set a Sandstone 18 x 10 x 6 ins. 12 ins. in ground marked "1/16" on E. face in a mound of earth 30 ins. diam. at base and 18 ins. high; dug 2 pits 18 x 12 x 12 ins. E. and W. dist. 5 ft. from mound for 1/16 Sec. Cor.
40.30	Set a Sandstone 16 x 12 x 3 ins. 12 ins. in ground marked "1/4" on E. face in a mound of earth 30 ins. diam. at base and 18 ins. high; dug 2 pits 18 x 12 x 12 ins. E. and W. dist. 5 ft. from mound for 1/4 Sec. Cor.
60.45	Set a Sandstone 20 x 10 x 4 ins. 12 ins. in ground marked "1/16" on E. face in a mound of earth 30 ins. diam. at base and 18 ins. high; dug 2 pits 18 x 12 x 12 ins. E. and W. dist. 5 ft. from mound for 1/16 Sec. Cor.
80.60	To the 1/4 Sec. Cor. on Sec. line between Secs. 33 and 34. Land rough. mountainous numerous Grazing good for uplands. & ravines Soil sandy Rate 2d Dec. 1. 1882.

Uncompahgre Ute Indian Surveys.

Subdivisions of T. 6 S. R. 2 E. Salt Lake Mer. Utah Terr.y Con.td

Chains.	
	From the N. 1/16 Sec. Cor. on Sec. line between Sections 33 and 34 I run East on a random line through the middle of the N. half of Sec. 34 Var. 16° 15' East.
20.00	Set a temporary 1/16 Sec. Cor. Land rough & mountainous, grew grass Soil sandy Rate 2°
40.00	Set a temporary 1/16 Sec. Cor. Land rough & mountainous good grazing Soil sandy Rate 2°
60.00	Set a temporary 1/16 Sec. Cor. Land rough & mountainous grew grass Soil sandy Rate 2°
80.72	Intersect the N. & S. line bet. Secs. 34 and 35. at 72 links S. of the N. 1/16 Sec. Cor. Land rough mountainous Soil sandy Rate 2° From this corner I run S. 89° 28' W. on a true line through the middle of the N. half of Sec. 34. with the same var.
20.18	Set a sandstone 14 X 12 X 10 ins. 12 ins. in the ground, marked "1/16" on E. face in a mound of earth 30 ins. diam. at base and 18 ins. high, dug 2 pits 18 X 12 X 12 ins. E & W. dist. 5 ft. from mound for 1/16 Sec. Cor.
40.36	Set a sandstone 18 X 10 X 8 ins. 12 ins. in the ground, marked "1/16" on E. face in a mound of earth 30 ins. diam. at base and 18 ins. high, dug 2 pits 18 X 12 X 12 ins. E & W. dist. 5 ft. from mound for 1/16 Sec. Cor.
60.54	Set a sandstone 16 X 12 X 10 ins. 12 ins. in the ground, marked "1/16" on E. face in a mound of earth 30 ins. diam. at base and 18 ins. high, dug 2 pits 18 X 12 X 12 ins. E & W. dist. 5 ft. from mound for 1/16 Sec. Cor.
80.72	To the N. 1/16 Sec. Cor. on Sec. line between Secs. 33. and 34. Land rough & mountainous, run Grazing good for upl.ds & ravines Soil Sandy Rate 2°

Uncompahgre Ute Indian Surveys.

Subdivisions of T. 6 S. R. 22 E. Salt Lake Mer. Utah Terr.y Con.td

Chains.	
	From the S 1/16 Sec. Cor. on Sec. line between Sections 27 and 28. I run East on a random line through the middle of the S. half of Sec. 27 Var. 16° 15' East.
20.00	Set a temporary 1/16 Sec. Cor. Land rough + mountainous grazing Soil sandy Rate 2d
40.00	Set a temporary 1/16 Sec. Cor. Land rough + mountainous good grass Soil sandy Rate 2d
60.00	Set a temporary 1/16 Sec. Cor. Land rough + mountainous Grass Soil sandy Rate 2d
80.18	Intersect the N. & S. line bet. Secs. 26 and 27 at 38 links N. of the S. 1/16 Sec. Cor. Land rough + mountainous Soil sandy Rate 2 From this corner I run N. 89° 1/4 W. on a true line through the middle of the S. half of Sec. 27. with the same var.
20.12	Set a Sandstone 16 x 10 x 4 ins. 12 ins. in the ground, marked "1/16" on E. face in a mound of earth 30 ins. diam. at base and 18 ins. high, dug 2 pits 18 x 12 x 12 ins. E & W. dist. 5 ft. from mound for 1/16 Sec. Cor.
41 0.24	Set a Sandstone 18 x 10 x 10 ins. 12 ins. in the ground, marked "1/16" on E. face in a mound of earth 30 ins. diam. at base and 18 ins. high, dug 2 pits 18 x 12 x 12 ins. E & W. dist. 5 ft. from mound for 1/16 Sec. Cor.
60.36	Set a Sandstone 14 x 10 x 10 ins. 12 ins. in the ground, marked "1/16" on E. face in a mound of earth 30 ins. diam. at base and 18 ins. high, dug 2 pits 18 x 12 x 12 ins. E & W. dist. 5 ft. from mound for 1/16 Sec. Cor.
80.48	To the S. 1/16 Sec. Cor. on Sec. line between Secs. 27 and 28. Land rough mountainous, ravines Grazing Good Soil sandy Rate 2d

Uncompahgre Ute Indian Surveys.

Subdivisions of T. 6 S. R. 22 E. Salt Lake Mer. Utah Terr.y Con.td

Chains.	
	From the 1/4 Sec. Cor. on Sec. line between Sections 27 and 28. I run East on a random line through the middle of Sec. 27.
	Var. 16°, 15' East.
20.00	Set a temporary 1/16 Sec. Cor. Land rough + mountains grazing Soil sandy Rate 2d
40.00	Set a temporary 1/4 Sec. Cor. Land rough + mountainous, grazing Soil sandy Rate 2d
60.00	Set a temporary 1/16 Sec. Cor. Land rough + mountainous, grazing Soil sandy Rate 2d
80.60	Intersect the N. and S. line bet. Secs. 26 + 27. at 28 links N. of the 1/4 Sec. Cor. Land rough + mountainous Soil sandy Rate 2d
	From this corner I run N 89° 45' W. on a true line through the middle of Sec. 27. with the same var.
20.15	Set a sandstone 12 X 10 X 6 ins. 12 ins. in ground marked "1/16" on E. face in a mound of earth 30 ins. diam. at base and 18 ins. high; dug 2 pits 18 X 12 X 12 ins. E. and W., dist. 5 ft. from mound for 1/16 Sec. Cor.
40.30	Set a sandstone 18 X 10 X 4 ins. 12 ins. in ground marked "1/4" on E. face in a mound of earth 30 ins. diam. at base and 18 ins. high; dug 2 pits 18 X 12 X 12 ins. E. and W., dist. 5 ft. from mound for 1/4 Sec. Cor.
60.45	Set a sandstone 16 X 10 X 5 ins. 12 ins. in ground marked "1/16" on E. face in a mound of earth 30 ins. diam. at base and 18 ins. high; dug 2 pits 18 X 12 X 12 ins. E. and W., dist. 5 ft. from mound for 1/16 Sec. Cor.
80.60	To the 1/4 Sec. Cor. on Sec. line between Secs. 27 and 28. Land rough + mountainous Grazing good Soil sandy 2d Rate

Uncompahgre Ute Indian Surveys.

Subdivisions of T. 6 S.R. 22 E. Salt Lake Mer. Utah Terr.y Cont.d

Chains.	
	From the N. 1/16 Sec. Cor. on Sec. line between Sections 27 and 28. I run East on a random line through the middle of the N. half of Sec. 27 Var. 16° 15' East.
20.00	Set a temporary 1/16 Sec. Cor. Land rough + mountainous grazing Soil sandy Rate 2°
40.00	Set a temporary 1/16 Sec. Cor. Land rough + mountainous grass. Soil sandy Rate 2°
60.00	Set a temporary 1/16 Sec. Cor. Land rough + mountainous, grass. Soil sandy Rate 2°
80.72	Intersect the N. & S. line bet. Secs. 26 and 27 at 10 links S. of the N. 1/16 Sec. Cor. Land rough + mountainous Soil sandy Rate 2° From this corner I run S 89° 5' W. on a true line through the middle of the N. half of Sec. 27. with the same var.
20.18	Set a sandstone 12 x 6 x 3 ins. 12 ins. in the ground, marked "1/16" on E. face in a mound of earth 30 ins. diam. at base and 18 ins. high, dug 2 pits 18 x 12 x 12 ins. E & W. dist. 5 ft. from mound for 1/16 Sec. Cor.
40.36	Set a sandstone 18 x 10 x 4 ins. 12 ins. in the ground, marked "1/16" on E. face in a mound of earth 30 ins. diam. at base and 18 ins. high, dug 2 pits 18 x 12 x 12 ins. E & W. dist. 5 ft. from mound for 1/16 Sec. Cor.
60.54	Set a sandstone 30 x 12 x 6 ins. 12 ins. in the ground, marked "1/16" on E. face in a mound of earth 30 ins. diam. at base and 18 ins. high, dug 2 pits 18 x 12 x 12 ins. E & W. dist. 5 ft. from mound for 1/16 Sec. Cor.
80.72	To the N. 1/16 Sec. Cor. on Sec. line between Secs. 27 and 28 Land rough + mountainous Grazing good Soil sandy Rate 2°

Uncompahgre Ute Indian Surveys.

Subdivisions of T. 6 S.R. 2½E. Salt Lake Mer. Utah Terr.y Con.td

Chains.	
	From the S. 1/16 Sec. Cor. on Sec. line between Sections 21 and 22 I run East on a random line through the middle of the S. half of Sec. 22. Var. 16°. 15' East.
20.00	Set a temporary 1/16 Sec. Cor. Land rough & broken, good grazing Soil sandy Rate 2d
40.00	Set a temporary 1/16 Sec. Cor. Land rough & broken, good grazing Soil sandy Rate 2d
60.00	Set a temporary 1/16 Sec. Cor. Land rough & broken, good grazing Soil sandy Rate 2
80.66	Intersect the N. & S. line bet. Secs. 22 and 23. at 70 links S. of the S. 1/16 Sec. Cor. Land rough & Broken. Soil sandy Rate 2d From this corner I run S. 89° 30' W. on a true line through the middle of the S. half of Sec. 22. with the same var.
20.16	Set a sandstone 24 X 10 X 4 ins. 12 ins. in the ground, marked "1/16" on E. face in a mound of earth 30 ins. diam. at base and 18 ins. high, dug 2 pits 18 X 12 X 12 ins. E & W. dist. 5 ft. from mound for 1/16 Sec. Cor.
40.33	Set a sandstone 20 X 12 X 10 ins. 12 ins. in the ground, marked "1/16" on E. face in a mound of earth 30 ins. diam. at base and 18 ins. high, dug 2 pits 18 X 12 X 12 ins. E & W. dist. 5 ft. from mound for 1/16 Sec. Cor.
60.49	Set a sandstone 16 X 10 X 8 ins. 12 ins. in the ground, marked "1/16" on E. face in a mound of earth 30 ins. diam. at base and 18 ins. high, dug 2 pits 18 X 12 X 12 ins. E & W. dist. 5 ft. from mound for 1/16 Sec. Cor.
80.66	To the S. 1/16 Sec. Cor. on Sec. line between Secs. 21 and 22. Land rough, Broken and mountainous. Grazing good Soil sandy 2d Rate

Uncompahgre Ute Indian Surveys.

Subdivisions of T. 6 S.R. 2 E. Salt Lake Mer. Utah Terr.y Cont.d

Chains.	
	From the 1/4 Sec. Cor. on Sec. line between Sections 21 and 22 I run East on a random line through the middle of Sec. 22. Var. 16°. 15' East.
20.00	Set a temporary 1/16 Sec. Cor. Land rough & broken good grazing Soil sandy Rate 2°
40.00	Set a temporary 1/4 Sec. Cor. Land rough & broken good grazing Soil sandy Rate 2
60.00	Set a temporary 1/16 Sec. Cor. Land rough & broken good grazing Soil sandy Rate 2
80.16	Intersect the N. and S. line bet. Secs. 22 & 23 at 1.11 links E. of the 1/4 Sec. Cor. Land rough & broken Soil sandy Rate 2° From this corner I run S. 89° 41' W. on a true line through the middle of Sec. 22. with the same var.
20.19	Set a sandstone 20 X 10 X 10 ins. 12 ins. in ground marked "1/16" on E. face in a mound of earth 30 ins. diam. at base and 18 ins. high; dug 2 pits 18 X 12 X 12 ins. E. and W. dist. 5 Ft. from mound for 1/16 Sec. Cor.
40.38	Set a sandstone 15 X 10 X 8. ins. 12 ins. in ground marked "1/4" on E. face in a mound of earth 30 ins. diam. at base and 18 ins. high; dug 2 pits 18 X 12 X 12 ins. E. and W. dist. 5 Ft. from mound for 1/4 Sec. Cor.
60.57	Set a sandstone 14 X 12 X 6. ins. 12 ins. in ground marked "1/16" on E. face in a mound of earth 30 ins. diam. at base and 18 ins. high; dug 2 pits 18 X 12 X 12 ins. E. and W. dist. 5 Ft. from mound for 1/16 Sec. Cor.
80.16	To the 1/4 Sec. Cor. on Sec. line between Secs. 21 and 22. Land rough and mountainous Grazing good Soil sandy 2 Rate

Uncompahgre Ute Indian Surveys.

Subdivisions of T. 6 S. R. 22 E. Salt Lake Mer. Utah Terr.y Con.td

Chains	
	From the N. 1/16 Sec. Cor. on Sec. line between Secs 21 and 22. I run East on a random line through the middle of the N. half of Sec 22.
	Var 16° 15' East
20.00	Set a temporary 1/16 Sec. Cor, Land rough and broken. grazing good.
	Soil Sandy 2d Rate
40.00	Set a temporary 1/16 Sec. Cor. Land rough and broken, grazing good
	Soil Sandy 2d Rate
60.00	Set a temporary 1/16 Sec. Cor. Land rough and broken, grazing good
	Soil Sandy 2d Rate
80.70	Intersect the N. and S. line between Secs, 22 and 23. at 58 links S. of the N. 1/16 Sec. Cor. Land rough & broken. Good grazing, Soil Sandy 2d Rate
	From this corner I run S 89° 38' West on a true line through the middle of the N. half of Sec. 22. with the same var.
20.17	Set a sandstone 18 x 10 x 10 ins. 12 ins. in ground marked 1/16 on E. face in a mound of earth 30 ins. diam. at base and 18 ins high: dug 2 pits 18 x 12 x 12 ins E & W. dist 5 ft from mound for 1/16 Sec. Cor.
40.35	Set a sandstone 15 x 10 x 4 ins, 12 ins in ground marked 1/16 on E. face in a mound of earth 30 ins, diam. at base and 18 ins high: dug 2 pits 18 x 12 x 12 ins, E & W. dist 5 ft from mound for 1/16 Sec. Cor.
60.52	Set a sandstone 16 x 12 x 4 ins 12 ins in ground marked 1/16 on E. face in a mound of earth 30 ins, diam at base

Dec. 2. 1882

BUOA A-205

Uncompahgre Ute Indian Surveys.

Subdivisions of T. 6 S. R. 22 E. Salt Lake Mer. Utah Terr.y Con.td

Chains	and 18 ins high: dug 2 pits 18 × 12 × 12 ins. E & W. dist 5 Ft from mound for 1/16 Sec. Cor.
80.70	To the N. 1/16 Sec. Cor. on Sec. line between Secs, 21 and 22. Land rough Broken and mountainous Grazing good Soil Sandy 2d Rate
	Due S. 1/16 Sec. line in Sec. 15 Bears Fractional From the S. 1/16 Sec. Cor. on Sec. line between Secs, 15 and 16. 1 min. East on a true line through the middle of the S. half of Sec 15. Var 16.15 East
20.00	Set a sandstone 18 × 10 × 6 ins 12 ins in ground marked "1/16" on E. face in a mound of earth 30 ins. diam. at base and 18 ins high: dug 2 pits 18 × 12 × 12 ins E & W. dist 5 Ft from mound for 1/16 Sec Cor.
24.00	Left Bank of river course N. N. W. Set a sandstone. 15 × 10 × 10 ins 12 ins in ground marked "M. C." on E. face in a mound of earth 30 ins, diam. at base and 18 ins high: dug a pit 18 × 12 × 12 ins W dist 5 Ft from mound for meander. Cor. Land rough & mountainous Grazing good Soil Sandy 2d Rate Dense undergrowth of young cotton wood and willow. Some large Cottonwood timber High and rocky Bluffs along river. The remainder of S 1/16 line in river.

39

Uncompahgre Ute Indian Surveys.

Subdivisions of T. 6 S. R. 2 E. Salt Lake Me. Utah Terr.y Cont.d

Chains.	
	From the 1/4 Sec. Cor. on Sec. line between Sections 15. and 16 I run on a random line through the middle of Sec. 15. Var. 16° 15 East.
11.70	Left Bank of Grew River course N. W.
30.00	Right Bank of river. thence through Brush
40.00	Set a temporary 1/4 Sec. Cor. Land level river Bottom, dense Brush Soil Alluvial Rate. 1st
60.00	Set a temporary 1/16 Sec. Cor. Land river Bottom. dense Brush Soil alluvial Rate. 1st
80.52	Intersect the N. and S. line bet. Secs. 14 & 15 at 20 links E. of the 1/4 Sec. Cor. Land river bottom, timber Soil 1st Rate. From this corner I run N. 89° E. W. on a true line through the middle of Sec. 15. with the same var.
20.13	Set a C. W. post 4 ft. x 4 x 4 ins. 12 ins. in ground marked "1/16" on E. face in a mound of earth 30 ins. diam. at base and 18 ins. high; dug 2 pits 18 x 12 x 12 ins. E. and W. dist. 5 ft. from mound for 1/16 Sec. Cor.
40.26	Set a C. W. post 4 ft. x 4 x 4 ins. 12 ins. in ground marked "1/4" on E. face in a mound of earth 30 ins. diam. at base and 18 ins. high; dug 2 pits 18 x 12 x 12 ins. E. and W. dist. 5 ft. from mound for 1/4 Sec. Cor.
50.00	Set a C. W. post 4 ft. x 4 x 4 ins. 12 ins. in ground marked "M. C." on E. face in a mound of earth 30 ins. diam. at base and 18 ins. high; dug 2 pits 18 x 12 x 12 ins. E. and W. dist. 5 ft. from mound for meander Cor.
80.52	To the 1/4 Sec. Cor. on Sec. line between Secs. 15 and 16. Land level river Bottom, timber & dense Brush Grazing Soil 1st Rate

Uncompahgre Ute Indian Surveys.

Subdivisions of T. 6 S. R. 22 E. Salt Lake Mer. Utah Terr.y Con.td

Chains.	
	From the N. 1/16 Sec. Cor. on Sec. line between Sections 15 and 16 I run East on a random line through the middle of the N. half of Sec. 15. Var. 16° 15 East.
20.00	Set a temporary 1/16 Sec. Cor. Land level river bottom, dense Brush Soil 1st Rate.
40.00	Set a temporary 1/16 Sec. Cor. Land level river bottom, dense Brush Soil 1st Rate.
60.00	Set a temporary 1/16 Sec. Cor. Land level river Bottom, dense Brush Soil 1st Rate.
80.60	Intersect the N. & S. line bet. Secs. 14. and 15 at 24 links S. of the N. 1/16 Sec. Cor. Land level river bottom Soil 1st Rate. From this corner I run S. 89° 50 W. on a true line through the middle of the N half of Sec. 15. with the same var.
20.15	Set a C. W. post 4 8 x 4 x 4 ins. 12 ins. in the ground, marked "1/16" on E. face in a mound of earth 30 ins. diam. at base and 18 ins. high, dug 2 pits 18 x 12 x 12 ins. E & W. dist. 5 ft. from mound for 1/16 Sec. Cor.
40.30	Set a C. W. post 4 8 x 4 x 4 ins. 12 ins. in the ground, marked "1/16" on E. face in a mound of earth 30 ins. diam. at base and 18 ins. high, dug 2 pits 18 x 12 x 12 ins. E & W. dist. 5 ft. from mound for 1/16 Sec. Cor.
60.45	Set a C. W. post 4 8 x 4 x 4 ins. 12 ins. in the ground, marked "1/16" on E. face in a mound of earth 30 ins. diam. at base and 18 ins. high, dug 2 pits 18 x 12 x 12 ins. E & W. dist. 5 ft. from mound for 1/16 Sec. Cor.
80.60	To the N. 1/16 Sec. Cor. on Sec. line between Secs. 15 and 16. Land level river Bottom, dense underbrush some large timber Grazing Soil 1st Rate

Uncompahgre Ute Indian Surveys.

Subdivisions of T. 6 S. R. 2 E. Salt Lake Mer. Utah Terr.y Con.td

Chains.	
	From the S. 1/16 Sec. Cor. on Sec. line between Sections 9 and 10 I run East on a random line through the middle of the S. half of Sec.
	Var. 16° 15 East.
20.00	Set a temporary 1/16 Sec. Cor. Land rough + broken, good grazing Soil sandy Rate 2°
40.00	Set a temporary 1/16 Sec. Cor. Land rough + Broken, good grazing Soil sandy Rate 2°
60.00	Set a temporary 1/16 Sec. Cor. Land rough + Broken, good grazing Soil sandy Rate 2°
80.00	Intersect the N. & S. line bet. Secs. 10 and 11 at 4 links N of the S. 1/16 Sec. Cor. Land rough and Broken Soil sandy Rate 2° From this corner I run N. 89° 30' W. on a true line through the middle of the S. half of Sec. 10 with the same var.
20.00	Set a boundstone 20 X 10 X 10 ins. 12 ins. in the ground, marked "1/16" on E. face in a mound of earth 30 ins. diam. at base and 18 ins. high, dug 2 pits 18 X 12 X 12 ins. E & W. dist. 5 ft. from mound for 1/16 Sec. Cor.
40.00	Set a boundstone 18 X 14 X 7 ins. 12 ins. in the ground, marked "1/16" on E. face in a mound of earth 30 ins. diam. at base and 18 ins. high, dug 2 pits 18 X 12 X 12 ins. E & W. dist. 5 ft. from mound for 1/16 Sec. Cor.
60.00	Set a boundstone 15 X 12 X 12 ins. 12 ins. in the ground, marked "1/16" on E. face in a mound of earth 30 ins. diam. at base and 18 ins. high, dug 2 pits 18 X 12 X 12 ins. E & W. dist. 5 ft. from mound for 1/16 Sec. Cor.
80.00	To the S. 1/16 Sec. Cor. on Sec. line between Secs. 9 and 10. Land rough, broken + mountainous Grazing good + rocky in places Soil sandy 2° Rate

Uncompahgre Ute Indian Surveys.

Subdivisions of T. 6 S. R. 22 E. Salt Lake Mer. Utah Terr.y Cont.d

Chains.	
	From the 1/4 Sec. Cor. on Sec. line between Sections 9 and 10 I run East on a random line through the middle of Sec. 10. Var. 16° 15' East.
20.00	Set a temporary 1/16 Sec. Cor. Land rough + broken, good grazing Soil sandy Rate 2d
40.00	Set a temporary 1/4 Sec. Cor. Land rough + broken, good grazing Soil sandy Rate 2d
60.00	Set a temporary 1/16 Sec. Cor. Land rough + broken, good grazing Soil sandy Rate 2d
80 60	Intersect the N. and S. line bet. Secs. 10 + 11 at 20 links N. of the 1/4 Sec. Cor. Land rough and broken Soil sandy Rate 2d From this corner I run N. 89° 51' W. on a true line through the middle of Sec. 10. with the same var.
20.15	Set a sandstone 16 x 10 x 6 ins. 12 ins. in ground marked "1/16" on E. face in a mound of earth 30 ins. diam. at base and 18 ins. high; dug 2 pits 18 x 12 x 12 ins. E. and W. dist. 5 ft. from mound for 1/16 Sec. Cor.
40.30	Set a sandstone 16 x 10 x 6 ins. 12 ins. in ground marked "1/4" on E. face in a mound of earth 30 ins. diam. at base and 18 ins. high; dug 2 pits 18 x 12 x 12 ins. E. and W. dist. 5 ft. from mound for 1/4 Sec. Cor.
60.45	Set a sandstone 10 x 10 x 10 ins. 12 ins. in ground marked "1/16" on E. face in a mound of earth 30 ins. diam. at base and 18 ins. high; dug 2 pits 18 x 12 x 12 ins. E. and W. dist. 5 ft. from mound for 1/16 Sec. Cor.
80.60	To the 1/4 Sec. Cor. on Sec. line between Secs. 9 and 10. Land rough Broken mountainous + rocky in places Grazing good. Soil sandy 2d Rate

Uncompahgre Ute Indian Surveys.

Subdivisions of T. 6 S. R. 2 E. Salt Lake Mer. Utah Terr.y Con.td

Chains.	
	From the N. 1/16 Sec. Cor. on Sec. line between Sections 9 and 10 I run East on a random line through the middle of the N. half of Sec. 10
	Var. 16° East.
20.00	Set a temporary 1/16 Sec. Cor. Land rugh & broken good grazing Soil sandy Rate 2d
40.00	Set a temporary 1/16 Sec. Cor. Land rugh & broken, good grazing Soil sandy Rate 2d
60.00	Set a temporary 1/16 Sec. Cor. Land rugh & broken good grazing Soil sandy Rate 2d
80.38	Intersect the N. & S. line bet. Secs. 10 and 11 at 26 links S. of the N. 1/16 Sec. Cor. Land rugh and broken Soil sandy Rate 2 From this corner I run S. 89° 49' W. on a true line through the middle of the N. half of Sec. 10 with the same var.
20.09	Set a sandstone 12 x 10 x 3 ins. 12 ins. in the ground, marked "1/16" on E. face in a mound of earth 30 ins. diam. at base and 18 ins. high, dug 2 pits 18 x 12 x 12 ins. E & W. dist. 5 ft. from mound for 1/16 Sec. Cor.
40.19	Set a sandstone 18 x 12 x 2 ins. 12 ins. in the ground, marked "1/16" on E. face in a mound of earth 30 ins. diam. at base and 18 ins. high, dug 2 pits 18 x 12 x 12 ins. E & W. dist. 5 ft. from mound for 1/16 Sec. Cor.
60.28	Set a sandstone 14 x 10 x 3 ins. 12 ins. in the ground, marked "1/16" on E. face in a mound of earth 30 ins. diam. at base and 18 ins. high, dug 2 pits 18 x 12 x 12 ins. E & W. dist. 5 ft. from mound for 1/16 Sec. Cor.
80.38	To the N. 1/16 Sec. Cor. on Sec. line between Secs. 9 and 10. Land rugh mountainous & rocky in places Grazing good Soil sandy Rate 2d

Uncompahgre Ute Indian Surveys.

Subdivisions of T. 6 S. R. 2 E. Salt Lake Mer. Utah Terr.y Con.td

Chains.	
	From the S. 1/16 Sec. Cor. on Sec. line between Sections 3 and 4 I run East on a random line through the middle of the S. half of Sec. 3. Var. 16°. 15 East.
20.00	Set a temporary 1/16 Sec. Cor. Land rough & broken, good grazing Soil sandy Rate 2d
40.00	Set a temporary 1/16 Sec. Cor. Land rough & broken, good grazing Soil sandy Rate 2d
60.00	Set a temporary 1/16 Sec. Cor. Land rough & broken, good grazing Soil sandy Rate 2d
80.28	Intersect the N. & S. line bet. Secs. 2. and 3. at 52 links S. of the S. 1/16 Sec. Cor. Land very rough & broken Soil sandy Rate 2d From this corner I run S. 89° 38 W. on a true line through the middle of the S. half of Sec. 3. with the same var.
20.07	Set a sandstone 10 x 10 x 5 ins. 12 ins. in the ground, marked "1/16" on E. face in a mound of earth 30 ins. diam. at base and 18 ins. high, dug 2 pits 18 x 12 x 12 ins. E & W. dist. 5 ft. from mound for 1/16 Sec. Cor.
40.14	Set a sandstone 12 x 10 x 6 ins. 12 ins. in the ground, marked "1/16" on E. face in a mound of earth 30 ins. diam. at base and 18 ins. high, dug 2 pits 18 x 12 x 12 ins. E & W. dist. 5 ft. from mound for 1/16 Sec. Cor.
60.21	Set a sandstone 18 x 10 x 4 ins. 12 ins. in the ground, marked "1/16" on E. face in a mound of earth 30 ins. diam. at base and 18 ins. high, dug 2 pits 18 x 12 x 12 ins. E & W. dist. 5 ft. from mound for 1/16 Sec. Cor.
80.28	To the S. 1/16 Sec. Cor. on Sec. line between Secs 3 and 4. Land very rough Broken & mountainous Grazing good Soil sandy Rate 2d Dec. 3. 1882

Uncompahgre Ute Indian Surveys.

Subdivisions of T. 6 S. R. 2 2 E. Salt Lake Me. Utah Terr.y Cont.d

Chains.	
	From the 1/4 Sec. Cor. on Sec. line between Sections 3 and 4 I run East on a random line through the middle of Sec. 3. Var. 16° 15' East.
20.00	Set a temporary 1/16 Sec. Cor. Land rough & broken good grazing Soil sandy Rate 2d
40.00	Set a temporary 1/4 Sec. Cor. Land rough & broken good grazing Soil sandy Rate 2d
60.00	Set a temporary 1/16 Sec. Cor. Land rough & broken good grazing Soil sandy Rate 2d
80.04	Intersect the N. and S. line bet. Secs. 2 & 3. at 16 links S. of the 1/4 Sec. Cor. Land rough and Broken Soil sandy Rate 2d From this corner I run S. 89° 54' W. on a true line through the middle of Sec. 3. with the same var.
20.01	Set a sandstone 18 x 12 x 4 ins. 12 ins. in ground marked "1/16" on E. face in a mound of earth 30 ins. diam. at base and 18 ins. high; dug 2 pits 18 x 12 x 12 ins. E. and W. dist. 5 ft. from mound for 1/16 Sec. Cor.
40.02	Set a sandstone 20 x 10 x 10 ins. 12 ins. in ground marked "1/4" on E. face in a mound of earth 30 ins. diam. at base and 18 ins. high; dug 2 pits 18 x 12 x 12 ins. E. and W. dist. 5 ft. from mound for 1/4 Sec. Cor.
60.03	Set a sandstone 14 x 14 x 2 ins. 12 ins. in ground marked "1/16" on E. face in a mound of earth 30 ins. diam. at base and 18 ins. high; dug 2 pits 18 x 12 x 12 ins. E. and W. dist. 5 ft. from mound for 1/16 Sec. Cor.
80.04	To the 1/4 Sec. Cor. on Sec. line between Secs. 3 and 4. Land rough Broken & mountainous Grazing good Soil sandy 2d Rate

Uncompahgre Ute Indian Surveys.

Subdivisions of T. 6 S. R. 22 E. Salt Lake Mer. Utah Terr.y Con.ts

Chains	
	From the N. 1/16 Sec. Cor. on Sec. line between Sections 3 and 4 I run East on a random line through the middle of the N. half of Sec. 3. Var. 16°. 15 East.
20.00	Set a temporary 1/16 Sec. Cor. Land rough & broken, good grazing Soil sandy Rate 2d
40.00	Set a temporary 1/16 Sec. Cor. Land rough & broken, good grazing Soil sandy Rate 2d
60.00	Set a temporary 1/16 Sec. Cor. Land rough & broken, good grazing Soil sandy Rate 2d
80.70	Intersect the N. & S. line bet. Secs. 2 and 3. at 28 links S. of the N. 1/16 Sec. Cor. Land rough & broken Soil sandy Rate 2d From this corner I run S. 89° 48' W. on a true line through the middle of the N. half of Sec. 3. with the same var.
20.17	Set a sandstone 16 x 8 x 4 ins. 12 ins. in the ground, marked "1/16" on E. face in a mound of earth 30 ins. diam. at base and 18 ins. high, dug 2 pits 18 x 12 x 12 ins. E & W. dist. 5 ft. from mound for 1/16 Sec. Cor.
40.35	Set a sandstone 14 x 12 x 3. ins. 12 ins. in the ground, marked "1/16" on E. face in a mound of earth 30 ins. diam. at base and 18 ins. high, dug 2 pits 18 x 12 x 12 ins. E & W. dist. 5 ft. from mound for 1/16 Sec. Cor.
60.52	Set a sandstone 16 x 12 x 10 ins. 12 ins. in the ground, marked "1/16" on E. face in a mound of earth 30 ins. diam. at base and 18 ins. high, dug 2 pits 18 x 12 x 12 ins. E & W. dist. 5 ft. from mound for 1/16 Sec. Cor.
80.70	To the N. 1/16 Sec. Cor. on Sec. line between Secs 3. and 4. Land rough and Brown. mountainous. Grazing Good Soil sandy Rate 2d

Uncompahgre Ute Indian Surveys.

Subdivisions of T. 6 S. R. 22 E. Salt Lake Mer. Utah Tern.y Con.td

Chains.	
	From the S. 1/16 Sec. Cor. on Sec. line between Sections 32 and 33. Run East on a random line through the middle of the S. half of Sec. 33. Var. 16° 15' East.
20.00	Set a temporary 1/16 Sec. Cor. Land mountainous + broken Soil sandy Rate 2
40.00	Set a temporary 1/16 Sec. Cor. Land Broken + mountainous Soil sandy Rate 2
60.00	Set a temporary 1/16 Sec. Cor. Land Broken + mountainous Soil sandy Rate 2
80.28	Intersect the N. & S. line bet. Secs. 33. and 34 at 82 lks S. of the S. 1/16 Sec. Cor. Land Broken mountainous Soil sandy Rate 2 From this corner Run S. 89° 38' W. on a true line through the middle of the S. half of Sec. 33 with the same var.
20.07	Set a quadrilateral 10 x 10 x 5 ins. 12 ins. in the ground, marked "1/16" on E. face in a mound of earth 30 ins. diam. at base and 18 ins. high, dug 2 pits 18 x 12 x 12 ins. E & W. dist. 5 ft. from mound for 1/16 Sec. Cor.
40.14	Set a quadrilateral 12 x 10 x 8 ins. 12 ins. in the ground, marked 1/16 on E. face in a mound of earth 30 ins. diam. at base and 18 ins. high, dug 2 pits 18 x 12 x 12 ins. E & W. dist. 5 ft. from mound for 1/16 Sec. Cor.
60.21	Set a quadrilateral 18 x 10 x 4 ins. 12 ins. in the ground, marked "1/16" on E. face in a mound of earth 30 ins. diam. at base and 18 ins. high, dug 2 pits 18 x 12 x 12 ins. E & W. dist. 5 ft. from mound for 1/16 Sec. Cor.
80.28	To the S. 1/16 Sec. Cor. on Sec. line between Secs. 32 and 33. Land Broken + mountainous Grazing good Soil 2 Rate

Uncompahgre Ute Indian Surveys.

Subdivisions of T. 16 S. R. 22 E. Salt Lake Mer. Utah Terr.y Cont.d

Chains.	
	From the 1/4 Sec. Cor. on Sec. line between Sections 32 and 33. I run East on a random line through the middle of Sec. 33. Var. 16° 15' East.
20.00	Set a temporary 1/16 Sec. Cor. Land Broken & mountainous Soil sandy Rate 2°
40.00	Set a temporary 1/4 Sec. Cor. Land Broken & mountainous Soil sandy Rate 2°
60.00	Set a temporary 1/16 Sec. Cor. Land Broken & mountainous Soil sandy Rate 2°
80.04	Intersect the N. and S. line bet. Secs. 33 & 34 at 16 links S. of the 1/4 Sec. Cor. Land Broken mountainous Soil sandy Rate 2 From this corner I run S. 89° 54' E. on a true line through the middle of Sec. 33. with the same var.
20.01	Set a sandstone 18 X 12 X 4 ins. 12 ins. in ground marked "1/16" on E. face in a mound of earth 30 ins. diam. at base and 18 ins. high; dug 2 pits 18 X 12 X 12 ins. E. and W. dist. 5 ft. from mound for 1/16 Sec. Cor.
40.02	Set a sandstone 20 X 10 X 10 ins. 12 ins. in ground marked "1/4" on E. face in a mound of earth 30 ins. diam. at base and 18 ins. high; dug 2 pits 18 X 12 X 12 ins. E. and W. dist. 5 ft. from mound for 1/4 Sec. Cor.
60.03	Set a sandstone 14 X 10 X 2 ins. 12 ins. in ground marked "1/16" on E. face in a mound of earth 30 ins. diam. at base and 18 ins. high; dug 2 pits 18 X 12 X 12 ins. E. and W. dist. 5 ft. from mound for 1/16 Sec. Cor.
80.04	To the 1/4 Sec. Cor. on Sec. line between Secs. 32 and 33. Land Broken & mountainous Grazing good Soil sandy 2° Rate

Uncompahgre Ute Indian Surveys.

Subdivisions of T. 6 S. R. 22 E. Salt Lake Mer. Utah Terr.y Con.td

Chains	
	From the N. 1/16 Sec. Cor. on Sec. line between Sections 32 and 33 I run East on a random line through the middle of the N. half of Sec. 33.
	Var. 16°. 15' East.
20.00	Set a temporary 1/16 Sec. Cor. Land Broken & mountainous good grazing Soil sandy Rate. 2
40.00	Set a temporary 1/16 Sec. Cor. Land Broken & mountainous good grazing Soil sandy Rate. 2
60.00	Set a temporary 1/16 Sec. Cor. Land Broken mountainous good Grazing Soil sandy Rate. 2
80.70	Intersect the N. & S. line bet. Secs. 33. and 34 at 28 links S. of the N. 1/16 Sec. Cor. Land mountainous & broken Soil sandy Rate. 2 From this corner I run S. 89° 45' W. on a true line through the middle of the N. half of Sec. 33. with the same var.
20.17	Set a boulder stone 14 x 12 x 3. ins. 12 ins. in the ground, marked "1/16" on E. face in a mound of earth 30 ins. diam. at base and 18 ins. high, dug 2 pits 18 x 12 x 12 ins. E & W. dist. 5 ft. from mound for 1/16 Sec. Cor.
40.35	Set a boulder stone 14 x 12 x 5 ins. 12 ins. in the ground, marked "1/16" on E. face in a mound of earth 30 ins. diam. at base and 18 ins. high, dug 2 pits 18 x 12 x 12 ins. E & W. dist. 5 ft. from mound for 1/16 Sec. Cor.
60.52	Set a boulder stone 16 x 12 x 10 ins. 12 ins. in the ground, marked "1/16" on E. face in a mound of earth 30 ins. diam. at base and 18 ins. high, dug 2 pits 18 x 12 x 12 ins. E & W. dist. 5 ft. from mound for 1/16 Sec. Cor.
80.70	To the N. 1/16 Sec. Cor. on Sec. line between Secs. 32 and 33. Land very broken & mountainous Grazing good bunch grass Soil sandy 2 Rate

Uncompahgre Ute Indian Surveys.

Subdivisions of T. 6 S. R. 22 E. Salt Lake Mer. Utah Terr.y Cont.d

Chains.	
	From the S. 1/16 Sec. Cor. on Sec. line between Sections 28 and 29 I run East on a random line through the middle of the S. half of Sec. 28. Var. 16° 15 East.
20.00	Set a temporary 1/16 Sec. Cor. Land rough Broken & mountainous Soil sandy Rate 2d
40.00	Set a temporary 1/16 Sec. Cor. Land rough Broken & mountainous Soil sandy Rate 2d
60.00	Set a temporary 1/16 Sec. Cor. Land rough Broken & mountainous Soil sandy Rate 2d
80.78	Intersect the N. & S. line bet. Secs. 27 and 28 at 46 links N. of the S. 1/16 Sec. Cor. Land Broken & mountainous Soil sandy Rate 2d From this corner I run N. 89° 40 W. on a true line through the middle of the S. half of Sec. 28. with the same var.
20.19	Set a sandstone 20 X 10 X 3 ins. 12 ins. in the ground, marked "1/16" on E. face in a mound of earth 30 ins. diam. at base and 18 ins. high, dug 2 pits 18 X 12 X 12 ins. E & W. dist. 5 ft. from mound for 1/16 Sec. Cor.
40.39	Set a sandstone 20 X 8 X 4 ins. 12 ins. in the ground, marked "1/16" on E. face in a mound of earth 30 ins. diam. at base and 18 ins. high, dug 2 pits 18 X 12 X 12 ins. E & W. dist. 5 ft. from mound for 1/16 Sec. Cor.
60.58	Set a sandstone 12 X 7 X 7 ins. 12 ins. in the ground, marked "1/16" on E. face in a mound of earth 30 ins. diam. at base and 18 ins. high, dug 2 pits 18 X 12 X 12 ins. E & W. dist. 5 ft. from mound for 1/16 Sec. Cor.
80.78	To the S. 1/16 Sec. Cor. on Sec. line between Secs. 28 and 29. Land Broken & mountainous high Bluffs Grazing land Soil sandy 2d Rate Dec. 4. 1882

129

Uncompahgre Ute Indian Surveys.

Subdivisions of T. 6 S. R. 22 E. Salt Lake Me. Utah Terr.y Con.td

Chains. From the 1/4 Sec. Cor. on Sec. line between Sections 28 and 29 I run East on a random line through the middle of Sec. 28

Var. 16° 15' East.

20.00 Set a temporary 1/16 Sec. Cor. Land Broken & mountainous good grazing Soil sandy Rate 2d

40.00 Set a temporary 1/4 Sec. Cor. Land Broken & mountainous good grazing Soil sandy Rate 2d

60.00 Set a temporary 1/16 Sec. Cor. Land Broken & mountainous good grazing Soil sandy Rate 2d

80.38 Intersect the N. and S. line bet. Secs. 27 & 28 at 14 links N. of the 1/4 Sec. Cor Land Broken & mountainous Soil sandy Rate 2 From this corner I run N. 89° 15' W. on a true line through the middle of Sec. 28. with the same var.

20.09 Set a sandstone 12 x 6 x 5 ins. 12 ins. in ground marked "1/16" on E. face in a mound of earth 30 ins. diam. at base and 18 ins. high; dug 2 pits 18 x 12 x 12 ins. E. and W. dist. 5 ft. from mound for 1/16 Sec. Cor.

40.19 Set a sandstone 12 x 9 x 8 ins. 12 ins. in ground marked "1/4" on E. face in a mound of earth 30 ins. diam. at base and 18 ins. high; dug 2 pits 18 x 12 x 12 ins. E. and W. dist. 5 ft. from mound for 1/4 Sec. Cor.

60.28 Set a sandstone 20 x 10 x 4 ins. 12 ins. in ground marked "1/16" on E. face in a mound of earth 30 ins. diam. at base and 18 ins. high; dug 2 pits 18 x 12 x 12 ins. E. and W. dist. 5 ft. from mound for 1/16 Sec. Cor.

80.98 To the 1/4 Sec. Cor. on Sec. line between Secs. 28 and 29.
Land Broken & mountainous with high Blue Grazing good
Soil Sandy 2d Rate

Uncompahgre Ute Indian Surveys.

Subdivisions of T. 6 S. R. 2 E. Salt Lake Mer. Utah Terr.y Con.td

Chains.	
	From the N. 1/16 Sec. Cor. on Sec. line between Sections 28 and 29 Run East on a random line through the middle of the N. half of Sec. 28. Var. 16°. 15 East.
20.00	Set a temporary 1/16 Sec. Cor. Land Broken & mountainous good grass Soil sandy Rate 2d
40.00	Set a temporary 1/16 Sec. Cor. Land Broken mountainous good grazing Soil sandy Rate 2d
60.00	Set a temporary 1/16 Sec. Cor. Land Broken mountainous good grazing Soil sandy Rate 2d
80.12	Intersect the N. & S. line bet. Secs. 27 and 28 at 56 links S. of the N. 1/16 Sec. Cor. Land Broken & mountainous Soil sandy Rate 2d From this corner Run S. 89° 36 W. on a true line through the middle of the N. half of Sec. 28. with the same var.
20.03	Set a Sandstone 16 x 16 x 4 ins. 12 ins. in the ground, marked "1/16" on E. face in a mound of earth 30 ins. diam. at base and 18 ins. high, dug 2 pits 18 x 12 x 12 ins. E & W. dist. 5 ft. from mound for 1/16 Sec. Cor.
40.06	Set a Sandstone 14 x 10 x 6 ins. 12 ins. in the ground, marked "1/16" on E. face in a mound of earth 30 ins. diam. at base and 18 ins. high, dug 2 pits 18 x 12 x 12 ins. E & W. dist. 5 ft. from mound for 1/16 Sec. Cor.
60.09	Set a Sandstone 15 x 12 x 5 ins. 12 ins. in the ground, marked "1/16" on E. face in a mound of earth 30 ins. diam. at base and 18 ins. high, dug 2 pits 18 x 12 x 12 ins. E & W. dist. 5 ft. from mound for 1/16 Sec. Cor.
80.12	To the N. 1/16 Sec. Cor. on Sec. line between Secs. 28 and 29 Land Broken & mountainous High Bluffs. Grazing good Soil sandy 2d Rate

Uncompahgre Ute Indian Surveys.

Subdivisions of T. 6 S. R. 22 E. Salt Lake Mer. Utah Terr.y Con.td

Chains	
	From the S. 1/16 Sec. Cor. on Sec. line between Sections 20 and 21 I run East on a random line through the middle of the S. half of Sec. 21. Var. 16°. 15 East.
20.00	Set a temporary 1/16 Sec. Cor. Land Broken and mountainous. Soil Sandy Rate 2d
40.00	Set a temporary 1/16 Sec. Cor. Land broken and mountainous. Soil Sandy Rate 2d
60.00	Set a temporary 1/16 Sec. Cor. Land Broken and mountainous. Soil Sandy Rate 2d
80.16	Intersect the N. & S. line bet. Secs. 21 and 22. at 4 links S. of the set 1/16 Sec. Cor. Land Broken mountainous Soil Sandy Rate 2 From this corner I run S. 89° 58' W. on a true line through the middle of the S. half of Sec. 21. with the same var.
20.04	Set a sandstone 24 x 10 x 4 ins. 12 ins. in the ground, marked "1/16" on E. face in a mound of earth 30 ins. diam. at base and 18 ins. high, dug 2 pits 18 x 12 x 12 ins. E & W. dist. 5 ft. from mound for 1/16 Sec. Cor.
40.08	Set a sandstone 24 x 12 x 3 ins. 12 ins. in the ground, marked "1/16" on E. face in a mound of earth 30 ins. diam. at base and 18 ins. high, dug 2 pits 18 x 12 x 12 ins. E & W. dist. 5 ft. from mound for 1/16 Sec. Cor.
60.12	Set a sandstone 20 x 6. x 5. ins. 12 ins. in the ground, marked "1/16" on E. face in a mound of earth 30 ins. diam. at base and 18 ins. high, dug 2 pits 18 x 12 x 12 ins. E & W. dist. 5 ft. from mound for 1/16 Sec. Cor.
80.16	To the S. 1/16 Sec. Cor. on Sec. line between Secs. 21 and 20. Land mountainous broken High Bluffs Grazing good. Timber to cover. Soil Sandy 2d Rate.

Uncompahgre Ute Indian Surveys.

Subdivisions of T. 6 S. R. 22 E. Salt Lake Mer. Utah Terr.y Cont.d

Chains.	
	From the 1/4 Sec. Cor. on Sec. line between Sections 20. and 21. I run East on a random line through the middle of Sec. 21. Var. 16° 15 East.
20.00	Set a temporary 1/16 Sec. Cor. Land Broken and mountainous Soil sandy Rate. 2°
40.00	Set a temporary 1/4 Sec. Cor. Land Broken and mountainous Soil sandy Rate. 2°
60.00	Set a temporary 1/16 Sec. Cor. Land Broken and mountainous Soil sandy Rate. 2°
80.78	Intersect the N. and S. line bet. Secs. 21. & 22. at 10 links N. of the 1/4 Sec. Cor. Land Broken & mountainous Soil sandy Rate. 2° From this corner I run N. 89° 5' W. on a true line through the middle of Sec. 21. with the same var.
20.19	Set a sandstone 16 x 10 x 3 ins. 12 ins. in ground marked "1/16" on E. face in a mound of earth 30 ins. diam. at base and 18 ins. high; dug 2 pits 18 x 12 x 12 ins. E. and W., dist. 5 ft. from mound for 1/16 Sec. Cor.
40.39	Set a sandstone 16 x 10 x 5 ins. 12 ins. in ground marked "1/4" on E. face in a mound of earth 30 ins. diam. at base and 18 ins. high; dug 2 pits 18 x 12 x 12 ins. E. and W., dist. 5 ft. from mound for 1/4 Sec. Cor.
60.58	Set a sandstone 20 x 10 x 4 ins. 12 ins. in ground marked "1/16" on E. face in a mound of earth 30 ins. diam. at base and 18 ins. high; dug 2 pits 18 x 12 x 12 ins. E. and W., dist. 5 ft. from mound for 1/16 Sec. Cor.
80.78	To the 1/4 Sec. Cor. on Sec. line between Secs. 20 and 21. Land mountainous Broken high Bluff Grazing tending to River. Soil Sandy 2° Rate

Uncompahgre Ute Indian Surveys.

Subdivisions of T. 6 S. R. 22 E. Salt Lake Mer. Utah Terr.y Con.td

Chains	
	From the N. 1/16 Sec. Cor. on Sec. line between Sections, 20 and 21 I run East on a random line through the middle of the N. half of Sec. 21.
	Var. 16°. 15' East.
20.00	Set a temporary 1/16 Sec. Cor. Land Broken and mountainous Soil sandy Rate 2d
40.00	Set a temporary 1/16 Sec. Cor. Land Broken and mountainous Soil sandy Rate 2d
60.00	Set a temporary 1/16 Sec. Cor. Land Broken and mountainous Soil sandy Rate 2d
80.30	Intersect the N. & S. line bet. Secs. 21 and 22 at 10 links E. of the N. 1/16 Sec. Cor. Land Broken mountainous Soil sandy Rate 2d From this corner I run N. 89° 56' W. on a true line through the middle of the N half of Sec. 21. with the same var.
20.07	Set a sandstone 20 X 10 X 4 ins. 12 ins. in the ground, marked "1/16" on E. face in a mound of earth 30 ins. diam. at base and 18 ins. high, dug 2 pits 18 X 12 X 12 ins. E & W. dist. 5 ft. from mound for 1/16 Sec. Cor.
40.15	Set a sandstone 18 X 10 X 3. ins. 12 ins. in the ground, marked "1/16" on E. face in a mound of earth 30 ins. diam. at base and 18 ins. high, dug 2 pits 18 X 12 X 12 ins. E & W. dist. 5 ft. from mound for 1/16 Sec. Cor.
60.23	Set a sandstone 22 X 8 X 8. ins. 12 ins. in the ground, marked "1/16" on E. face in a mound of earth 30 ins. diam. at base and 18 ins. high, dug 2 pits 18 X 12 X 12 ins. E & W. dist. 5 ft. from mound for 1/16 Sec. Cor.
80.30	To the N. 1/16 Sec. Cor. on Sec. line between Secs. 20 and 21 Land Broken mountainous High Bluffs Grazing fair. - tending to river Soil Sandy 2d Rate

134

Uncompahgre Ute Indian Surveys.

Subdivisions of T. 6 S. R. 22 E. Salt Lake Mer. Utah Terr.y Con.td

Chains.	
	From the S. 1/16 Sec. Cor. on Sec. line between Sections 16 and 17 I run East on a random line through the middle of the S. half of Sec. 16 Var. 16°. 15 East.
20.00	Set a temporary 1/16 Sec. Cor. Land rough + mountainous Soil sandy Rate. 2d
40.00	Set a temporary 1/16 Sec. Cor. Land rough + mountainous Soil sandy Rate. 2d
60.00	Set a temporary 1/16 Sec. Cor. Land rough + mountainous Soil sandy Rate. 2d
80.60	Intersect the N. & S. line bet. Secs. 15 and 16 at 46 links S. of the S. 1/16 Sec. Cor. Land rough + mountainous Soil sandy Rate. 2d From this corner I run S. 89.40 W. on a true line through the middle of the S. half of Sec. 16 with the same var.
20.15	Set a sandstone 18 x 10 x 6 ins. 12 ins. in the ground, marked "1/16" on E. face in a mound of earth 30 ins. diam. at base and 18 ins. high, dug 2 pits 18 x 12 x 12 ins. E & W. dist. 5 ft. from mound for 1/16 Sec. Cor.
40.30	Set a sandstone 14 x 14 x 8 ins. 12 ins. in the ground, marked "1/16" on E. face in a mound of earth 30 ins. diam. at base and 18 ins. high, dug 2 pits 18 x 12 x 12 ins. E & W. dist. 5 ft. from mound for 1/16 Sec. Cor.
60.45	Set a sandstone 15 x 12 x 6 ins. 12 ins. in the ground, marked "1/16" on E. face in a mound of earth 30 ins. diam. at base and 18 ins. high, dug 2 pits 18 x 12 x 12 ins. E & W. dist. 5 ft. from mound for 1/16 Sec. Cor.
80.60	To the S. 1/16 Sec. Cor. on Sec. line between Secs. 16 and 17. Land rough and mountainous Grazing fair Soil sandy & Rate.

Uncompahgre Ute Indian Surveys.

Subdivisions of T. 6 S.R. 22 E. Salt Lake Mer. Utah Terr.y Con.td

Chains From the 1/4 Sec. Cor. on Sec line between Sections 16 and 17. I run.
East on a random line through the middle of Sec 16.
Var 16° 15 East

20.00 Set a temporary 1/16 Sec. Cor. Land rough and mountainous Soil sandy 2d Rate

40.00 Set a temporary 1/16 Sec. Cor. Land rough and mountainous Soil sandy 2d Rate

60.00 Set a temporary 1/16 Sec. Cor. Land rough and mountainous Soil sandy 2d Rate

80.00 Intersect the N. and S. line bet. Secs 15 & 16 at 26 links S. of the 1/4 Sec. Cor.
From this corner I run S. 89° 49 W. on a true line through the middle of Sec 16 with the same var.

20.00 Set a sandstone 12 × 8 × 4 ins. 12 ins. in and marked "1/16" on E. face in a mound of earth 30 ins diam at base and 18 ins high; dug 2 pits 18 × 12 × 12 ins E. and W. dist. 5 ft from mound for 1/16 Sec Cor.

40.00 Set a sandstone 18 × 12 × 5 ins 12 ins. in grown marked "1/4" on E. face in a mound of earth ins. diam at base and 18 ins high; dug 2 pits 18 × 12 × 12 ins E & W. dist 5 ft from mound for 1/4 Sec. Cor.

60.00 Set a sandstone 14 × 8 × 4 ins 12 ins in and marked "1/16" on E face in a mound of earth 30 ins diam at base and 18 ins high: dug 2 pits 18 × 12 × 12 ins E & W. dist 5 ft from mound for 1/16 Sec. Cor.

80.00 To the 1/4 Sec. Cor. on Sec line between Secs 16 and 17.
Land rough & mountainous High bluffs tending toward river
Grazing middling.
Soil sandy 2d Rate

Dec. 5 1882.

Uncompahgre Ute Indian Surveys.

Subdivisions of T. 6 S. R. 22 E. Salt Lake Mer. Utah Terr.y Con.td

Chains	
	From the N. 1/16 Sec. Cor. on Sec. line between Secs 16 and 17. I run East on a random line through the middle of the N. half of Sec 16. Var 16° 15' East
20.00	Set a temporary 1/16 Sec. Cor. Sand level river Bottom, Alluvial Soil Rich 1st Rate
40.00	Set a temporary 1/16 Sec. Cor. Sand level river Bottom, alluvial. Soil Rich 1st Rate
54.00	Left bank of Grass river course N. W.
70.00	Right Bank of " " thence through dense underbrush & heavy Cottonwood timber Soil Rich 1st Rate
80.72	Intersect the N. & S. line Bet. Secs, 15 & 16 at 7 links N. of the N. 1/16 Sec Cor. Sand. Rich level Bottom with dense underbrush & timber Soil 1st Rate From this corner I run N 89° 57' W. on a true line through the middle of the N. half of Sec. 16 with the same var.
10.00	Set a C. W. post 4 8 x 4 x 4 ins. marked "M. C" on E face 18 ins in ground, Built mound around it Per Meander Cor.
26.20	Set a C. W. post 4 8 x 4 x 4 ins 12 ins in ground marked "M. C." on E face in a mound of earth 30 ins diam at base & 18 ins high: dug 2 pits 18 x 12 x 12 ins W. dist 5 ft from post Meander Cor.
40.36	Set a C. W. post 4 8 x 4 x 4 ins 12 ins in ground marked "1/16" on E face in a mound of earth 30 ins diam at base and 18 ins high: dug 2 pits 18 x 12 x 12 ins E & W. dist 5 ft from post Per 1/16 Sec Cor.
60.54	Set a C. W. post 4 8 x 4 x 4 ins. 12 ins in ground marked 1/16 on E face in a mound of earth 30 ins diam at base about 18 ins high: dug 2 pits 18 x 12 x 12 ins E & W. dist 5 ft from post Per 1/16 Sec. Cor.
80.72	To the N. 1/16 Sec Cor on Sec line Bet Secs 16 & 17. Sand Level river Bottom, dense underbrush Cottonwood & Haw. Soil 1st Rate

Uncompahgre Ute Indian Surveys.

Subdivisions of T. 6 S.R. 22 E. Salt Lake Mer. Utah Terr.y Con.td

Chains	The S. 1/16 Sec line being fractional in Sec 9. From the South 1/16 Sec. Cor. bet Secs 9 & 10 I run. West on a true line through the middle of the South half of Section 9. Var 16°.15 East.
20.00	Set a sandstone 14 × 10 × 4 ins. 12 ins. in ground marked "1/16" on East face in a mound of earth 30 ins. diam. at base and 18 ins high; dug 2 pits 18 × 12 × 12 ins E. & W. dist 5 ft from stone for 1/16 Sec Cor.
40.00	Set a sandstone 10 × 4 × 4 ins in the ground marked "1/16" on East face in a mound of earth 30 ins diam at base and 18 ins high; dug 2 pits 18 × 12 × 12 ins E and W. dist 5 ft from stone for 1/16 Sec Cor.
45.50	Right bank of Green River, Course W. N. W. Set a Cottonwood post 48 × 4 × 4 ins 12 ins in the ground marked "M. C." on East face in a mound of earth 30 ins diam at base and 18 ins high; dug 1 pit 18 × 12 × 12 ins East dist 5 ft from post for Meander Cor. Land rich bottom land, dense underbrush some large Cottonwood timber. Rest of line in river. Soil 1st Rate
	From the 1/4 Sec Cor on Sec line between Secs 8 and 9. I run. East on a random line through the middle of Sec 9. Var 16°.15 East
20.00	Set a temporary 1/16. Sec Cor. Land rough and mountainous, good grazing Soil sandy 2d Rate
40.00	Set a temporary 1/4 Sec. Cor. Land rough & mountainous, good grazing Soil sandy 2d R

Uncompahgre Ute Indian Surveys.

Subdivisions of T. 6 S.R. 22 E. Salt Lake Mer. Utah Ferr.y Eq.ns

Chains	
60.00	Set a temporary 1/16 Sec Cor Land rough and mountainous good grazing. Soil sandy 2d Rate
80.76	Intersect the N. and S. line between Secs 9 and 10 at 46 links South of the 1/4 Sec. Cor. Land rough & mountainous - good grazing. Soil sandy 2d Rate
	From this corner I run S 89° 40' West on a true line through the middle of Sec 9 with the same Var.
20.19	Set a sandstone 24 x 5 x 5 ins, 12 ins in the ground marked "1/16" on East face in a mound of earth 30 ins diam at base and 18 ins high: dug 2 pits 18 x 12 x 12 ins E and W. dist 5 ft from mound for 1/16 Sec Cor.
40.38	Set a sandstone 20 x 7 x 5 ins, 12 ins in the ground marked 1/4 on East face in a mound of earth 30 ins diam at base and 18 ins high: dug 2 pits 18 x 12 x 12 ins E and W. dist 5 ft from mound for 1/4 Sec Cor
60.57	Set a sandstone 18 x 12 x 3 ins 12 ins in the ground marked 1/16 on East face in a mound of earth 30 ins diam at base and 18 ins high: dug 2 pits 18 x 12 x 12 ins E and W. dist 5 ft from mound for 1/16 Sec. Cor.
80.76	To the 1/4 Sec. Cor. on Sec. line between Secs 8 and 9. Land rough and Mountainous. Grazing good Soil Sandy 2d Rate

Uncompahgre Ute Indian Surveys.

Subdivisions of T. 6 S. R. 22 E. Salt Lake Mer. Utah Terr.y Con.td

Chains	
	From the N. 1/16 Sec. Cor. on Sec. line between Sections 8 and 9. I run East on a random line through the middle of the N. half of Sec. 9. Var. 16°. is East.
20.00	Set a temporary 1/16 Sec. Cor. Land rough + mountainous, good grazing Soil sandy Rate 2d
40.00	Set a temporary 1/16 Sec. Cor. Land rough + mountainous, good grazing Soil sandy Rate 2d
60.00	Set a temporary 1/16 Sec. Cor. Land rough + mountainous, good grazing Soil sandy Rate 2d
80.80	Intersect the N. & S. line bet. Secs. 9. and 10 at 24 links S. of the N. 1/16 Sec. Cor. Land rough + mountainous Soil sandy Rate. From this corner I run S. 89° E. 0 M. on a true line through the middle of the N. half of Sec. 9 with the same var.
20.20	Set a sandstone 18 x 10 x 4 ins. 12 ins. in the ground, marked "1/16" on E. face in a mound of earth 30 ins. diam. at base and 18 ins. high, dug 2 pits 18 x 12 x 12 ins. E & W. dist. 5 ft. from mound for 1/16 Sec. Cor.
40.40	Set a sandstone 24 x 12 x 8. ins. 12 ins. in the ground, marked "1/16" on E. face in a mound of earth 30 ins. diam. at base and 18 ins. high, dug 2 pits 18 x 12 x 12 ins. E & W. dist. 5 ft. from mound for 1/16 Sec. Cor.
60.60	Set a sandstone 16 x 10 x 6 ins. 12 ins. in the ground, marked "1/16" on E. face in a mound of earth 30 ins. diam. at base and 18 ins. high, dug 2 pits 18 x 12 x 12 ins. E & W. dist. 5 ft. from mound for 1/16 Sec. Cor.
80.80	To the N. 1/16 Sec. Cor. on Sec. line between Secs. 8 and 9. Land rough + mountainous. Grazing good. Soil sandy 2d Rate

Uncompahgre Ute Indian Surveys.

Subdivisions of T. 6 S. R. 2 E. Salt Lake Mer. Utah Terr.y Con.td

Chains. From the S. 1/16 Sec. Cor. on Sec. line between Sections 4 and 5 I run East on a random line through the middle of the S. half of Sec. 4

Var. 16°. is East.

20.00 Set a temporary 1/16 Sec. Cor. Land mountainous, good grazing Soil sandy Rate. 2d

40.00 Set a temporary 1/16 Sec. Cor. Land mountainous, good grazing Soil sandy Rate. 2d

60.00 Set a temporary 1/16 Sec. Cor. Land mountainous good grazing Soil sandy Rate. 2d

80.21 Intersect the N. & S. line bet. Secs. 3. and 4 at 14 links N. of the S. 1/16 Sec. Cor. Land mountainous Soil sandy Rate. 2d From this corner I run N. 89° W. on a true line through the middle of the S. half of Sec. 4 with the same var.

20.06 Set a pan distance 18 X 10 X 4 ins. 12 ins. in the ground, marked "1/16" on E. face in a mound of earth 30 ins. diam. at base and 18 ins. high, dug 2 pits 18 X 12 X 12 ins. E & W. dist. 5 ft. from mound for 1/16 Sec. Cor.

41.12 Set a pan distance 12 X 10 X 10 ins. 12 ins. in the ground, marked "1/16" on E. face in a mound of earth 30 ins. diam. at base and 18 ins. high, dug 2 pits 18 X 12 X 12 ins. E & W. dist. 5 ft. from mound for 1/16 Sec. Cor.

60.18 Set a pan distance 20 X 12 X 2. ins. 12 ins. in the ground, marked "1/16" on E. face in a mound of earth 30 ins. diam. at base and 18 ins. high, dug 2 pits 18 X 12 X 12 ins. E & W. dist. 5 ft. from mound for 1/16 Sec. Cor.

80.24 To the S. 1/16 Sec. Cor. on Sec. line between Secs. 4 and 5.

Land High rolling Bluffs, mountainous

Grazing good

Soil Sandy 2d Rate

Uncompahgre Ute Indian Surveys.

Subdivisions of T. 6 S. R. 2 & 3 E. Salt Lake Mer. Utah Tern.y Con.td

Chains.	
	From the ¼ Sec. Cor. on Sec. line between Sections 4 and 5 Run East on a random line through the middle of Sec. 4
	Var. 16° 15' East.
20.00	Set a temporary 1/16 Sec. Cor. Land mountainous, good grass Soil sandy Rate 2d
40.00	Set a temporary ¼ Sec. Cor. Land mountainous good grass Soil sandy Rate 2d
60.00	Set a temporary 1/16 Sec. Cor. Land mountainous good grass Soil sandy Rate 2d
80.20	Intersect the N. and S. line bet. Secs. 3 & 4 at 20 links E. of the ¼ Sec. Cor. Land mountainous Soil sandy Rate 2d From this corner Run S 89° 51' W. on a true line through the middle of Sec. 4. with the mountains:
20.05	Set a pan of stone 20 X 10 X 11 ins. 12 ins. in ground marked "1/16" on E. face in a mound of earth 30 ins. diam. at base and 18 ins. high; dug 2 pits 18 X 12 X 12 ins. E. and W. dist. 5 ft. from mound for 1/16 Sec. Cor.
40.10	Set a pan of stone 20 X 10 X 5 ins. 12 ins. in ground marked "¼" on E. face in a mound of earth 30 ins. diam. at base and 18 ins. high; dug 2 pits 18 X 12 X 12 ins. E. and W. dist. 5 ft. from mound for ¼ Sec. Cor.
60.15	Set a pan of stone 16 X 10 X 10 ins. 12 ins. in ground marked "1/16" on E. face in a mound of earth 30 ins. diam. at base and 18 ins. high; dug 2 pits 18 X 12 X 12 ins. E. and W. dist. 5 ft. from mound for 1/16 Sec. Cor.
80.20	To the ¼ Sec. Cor. on Sec. line between Secs. 4 and 5. Land Hilly rolling Bluffs. mountainous Grazing good Soil Sandy 2d Rate

Uncompahgre Ute Indian Surveys.

Subdivisions of T. 6 S. R. 2 E. Salt Lake Mer. Utah Terr.y Con.td

Chains.	
	From the N. 1/16 Sec. Cor. on Sec. line between Sections 4 and 5 I run East on a random line through the middle of the N. half of Sec. 4 Var. 16°, 15 East.
20.00	Set a temporary 1/16 Sec. Cor. Land mountainous, good grass Soil sandy Rate 2d
40.00	Set a temporary 1/16 Sec. Cor. Land mountainous good grass Soil sandy Rate 2d
60.00	Set a temporary 1/16 Sec. Cor. Land mountainous good grass Soil sandy Rate 2d
80.24	Intersect the N. & S. line bet. Secs. 3 and 4 at 34 links S. of the N. 1/16 Sec. Cor. Land mountainous Soil sandy Rate 2d From this corner I run S. 89° E. 5 ft. on a true line through the middle of the N. half of Sec. 4 with the same var.
20.06	Set a sandstone 16 x 4 x 4 ins. 12 ins. in the ground, marked "1/16" on E. face in a mound of earth 30 ins. diam. at base and 18 ins. high, dug 2 pits 18 x 12 x 12 ins. E & W. dist. 5 ft. from mound for 1/16 Sec. Cor.
40.12	Set a sandstone 10 x 12 x 3 ins. 12 ins. in the ground, marked "1/16" on E. face in a mound of earth 30 ins. diam. at base and 18 ins. high, dug 2 pits 18 x 12 x 12 ins. E & W. dist. 5 ft. from mound for 1/16 Sec. Cor.
60.18	Set a sandstone 20 x 10 x 8 ins. 12 ins. in the ground, marked "1/16" on E. face in a mound of earth 30 ins. diam. at base and 18 ins. high, dug 2 pits 18 x 12 x 12 ins. E & W. dist. 5 ft. from mound for 1/16 Sec. Cor.
80.24	To the N. 1/16 Sec. Cor. on Sec. line between Secs. 4 and 5. Land mountainous & hilly rolling Rkys Grazing good Soil sandy 2d Rate

Uncompahgre Ute Indian Surveys.

Subdivisions of T. 6 S. R. 2 E. Salt Lake Mer. Utah Terr.y Con.td

Chains.	
	From the S. 1/16 Sec. Cor. on Sec. line between Sections 31 and 32. I run East on a random line through the middle of the S. half of Sec. 32. Var. 16°. 15 East.
20.00	Set a temporary 1/16 Sec. Cor. Land Broken + mountainous, good grazing Soil sandy Rate 2d
40.00	Set a temporary 1/16 Sec. Cor. Land Broken + mountainous, good grazing Soil sandy Rate 2d
60.00	Set a temporary 1/16 Sec. Cor. Land Broken + mountainous, good grazing Soil sandy Rate 2
80.64	Intersect the N. & S. line bet. Secs. 32. and 33. at 80 links S. of the 1/16 Sec. Cor. Land Broken + mountainous Soil sandy Rate 2 From this corner I run S 89° 38' W. on a true line through the middle of the S. half of Sec. 32. with the same var.
20.16	Set a Sandstone 16 x 10 x 4 ins. 12 ins. in the ground, marked "1/16" on E. face in a mound of earth 30 ins. diam. at base and 18 ins. high, dug 2 pits 18 x 12 x 12 ins. E & W. dist. 5 ft. from mound for 1/16 Sec. Cor.
40.32	Set a Sandstone 18 x 12 x 3 ins. 12 ins. in the ground, marked "1/16" on E. face in a mound of earth 30 ins. diam. at base and 18 ins. high, dug 2 pits 18 x 12 x 12 ins. E & W. dist. 5 ft. from mound for 1/16 Sec. Cor.
60.48	Set a Sandstone 20 x 10 x 10 ins. 12 ins. in the ground, marked "1/16" on E. face in a mound of earth 30 ins. diam. at base and 18 ins. high, dug 2 pits 18 x 12 x 12 ins. E & W. dist. 5 ft. from mound for 1/16 Sec. Cor.
80.64	To the S. 1/16 Sec. Cor. on Sec. line between Secs. 31 and 32. Land Broken + mountainous, trending to Grazing good. Soil sandy 2d Rate

Uncompahgre Ute Indian Surveys.

Subdivisions of T. 6 S. R. 22 E. Salt Lake Mer. Utah Terr.y Cont.d

Chains.	
	From the S. 1/16 Sec. Cor. on Sec. line between Sections 31 and 32 I run West on a random line through the middle of the S. half of Sec. 31. Var. 16°. 15 East.
20.00	Set a temporary 1/16 Sec. Cor. Land very rough + mountainous Soil sandy Rate 2d
40.00	Set a temporary 1/16 Sec. Cor. Land very rough + mountainous Soil sandy Rate 2d
60.00	Set a temporary 1/16 Sec. Cor. Land very rough + mountainous Soil sandy Rate 2d
79.06	Intersect the N. & S. line bet. Secs. 31. and 36. at 12 links S. of the S. 1/16 Sec. Cor. Land rough and mountainous Soil sandy Rate 2d From this corner I run S. 89°. 05 E. on a true line through the middle of the S. half of Sec. 31. with the same var.
19.06	Set a sandstone 18 x 14 x 2 ins. 12 ins. in the ground, marked "1/16" on E. face in a mound of earth 30 ins. diam. at base and 18 ins. high, dug 2 pits 18 x 12 x 12 ins. E & W. dist. 5 ft. from mound for 1/16 Sec. Cor.
39.06	Set a sandstone 18 x 10 x 4 ins. 12 ins. in the ground, marked "1/16" on E. face in a mound of earth 30 ins. diam. at base and 18 ins. high, dug 2 pits 18 x 12 x 12 ins. E & W. dist. 5 ft. from mound for 1/16 Sec. Cor.
59.06	Set a sandstone 22 x 12 x 6 ins. 12 ins. in the ground, marked "1/16" on E. face in a mound of earth 30 ins. diam. at base and 18 ins. high, dug 2 pits 18 x 12 x 12 ins. E & W. dist. 5 ft. from mound for 1/16 Sec. Cor.
79.06	To the S. 1/16 Sec. Cor. on Sec. line between Secs. 31. and 32. Land very rough, Broken + mountainous Grazing Soil sandy 2d Rate

Uncompahgre Ute Indian Surveys.

Subdivisions of T. 6 S. R. 2 E. Salt Lake Me. Utah Terr.y Cont.d

Chains.	
	From the 1/4 Sec. Cor. on Sec. line between Sections 31 and 32 I run East on a random line through the middle of Sec. 32. Var. 16°. 15 East.
20.00	Set a temporary 1/16 Sec. Cor. Land Broken & mountainous good grazing Soil, sandy Rate. 2d
40.00	Set a temporary 1/4 Sec. Cor. Land Broken & mountainous, good grazing Soil sandy Rate. 2d
60.00	Set a temporary 1/16 Sec. Cor. Land Broken & mountainous good grazing Soil sandy Rate. 2d
80.30	Intersect the N. and S. line bet. Secs. 32 & 33. at 25 links N. of the 1/4 Sec. Cor Land Broken & mountainous Soil sandy Rate. 2d From this corner I run N. 89° 50' W. on a true line through the middle of Sec. 32 with the same var.
20.07	Set a sandstone 16 X 12 X 10 ins. 12 ins. in ground marked "1/16" on E. face in a mound of earth 30 ins. diam. at base and 18 ins. high; dug 2 pits 18 X 12 X 12 ins. E. and W. dist. 5 ft. from mound for 1/16 Sec. Cor.
40.15	Set a sandstone 14 X 6 X 6 ins. 12 ins. in ground marked "1/4" on E. face in a mound of earth 30 ins. diam. at base and 18 ins. high; dug 2 pits 18 X 12 X 12 ins. E. and W. dist. 5 ft. from mound for 1/4 Sec. Cor.
60.23	Set a sandstone 18 X 10 X 10 ins. 12 ins. in ground marked "1/16" on E. face in a mound of earth 30 ins. diam. at base and 18 ins. high; dug 2 pits 18 X 12 X 12 ins. E. and W. dist. 5 ft. from mound for 1/16 Sec. Cor.
80.30	To the 1/4 Sec. Cor. on Sec. line between Secs. 31. and 32. Land Broken & mountainous timber & brush Grazing good. Soil Sandy 2d. Rate

146

Uncompahgre Ute Indian Surveys.

Subdivisions of N. & S.R. 22 E. Salt Lake Mer. Utah Terr.y Con.td

Chains.	
	From the 1/4 Sec. Cor. on Sec. line between Sections 31 and 32 I run West on a random line through the middle of Sec 31. Var. 16°. is East.
20.00	Set a temporary 1/16 Sec. Cor. Land broken mountainous good grazing Soil sandy Rate 2d
40.00	Set a temporary 1/4 Sec. Cor. Land broken mountainous good grazing Soil sandy Rate 2d
60.00	Set a temporary 1/16 Sec. Cor. Land broken mountainous good grazing Soil sandy Rate 2d
79.72	Intersect the N. & S. line bet. Secs. 31 and 36 at 26 links S. of the 1/4 Sec. Cor. Land broken mountainous Soil sandy Rate 2d From this corner I run S. 89° 1/4 E. East on a true line through the middle of the Sec. 31. with the same var.
19.72	Set a sandstone 18 X 12 X 12 ins. 12 ins. in the ground, marked "1/16" on E. face in a mound of earth 30 ins. diam. at base and 18 ins. high, dug 2 pits 18 X 12 X 12 ins. E & W. dist. 5 ft. from mound for 1/16 Sec. Cor.
39.72	Set a sandstone 18 X 12 X 10 ins. 12 ins. in the ground, marked "1/4" on E. face in a mound of earth 30 ins. diam. at base and 18 ins. high, dug 2 pits 18 X 12 X 12 ins. E & W. dist. 5 ft. from mound for 1/4 Sec. Cor.
59.72	Set a sandstone 16 X 12 X 4 ins. 12 ins. in the ground, marked "1/16" on E. face in a mound of earth 30 ins. diam. at base and 18 ins. high, dug 2 pits 18 X 12 X 12 ins. E & W. dist. 5 ft. from mound for 1/16 Sec. Cor.
79.72	To the 1/4 Sec. Cor. on Sec. line between Secs. 31 and 32. Land broken mountainous. Grazing good Soil sandy 2d Rate.

Uncompahgre Ute Indian Surveys.

Subdivisions of T. 6 S. R. 2½ E. Salt Lake Mer. Utah Terr.y Con.td

Chains From the N. 1/16 Sec. Cor. on Sec. line between Sections 31 and 32. I run East on a random line through the middle of the N. half of Sec. 32.

Var. 16°, 15' East.

20.00 Set a temporary 1/16 Sec. Cor. Land Mountainous Soil 2d Rate.

40.00 Set a temporary 1/16 Sec. Cor. Land Mountainous Soil 2d Rate.

60.00 Set a temporary 1/16 Sec. Cor. Land Mountainous Soil 2d Rate.

80.36 Intersect the N. & S. line bet. Secs. 31. and 32. at 58 links S. of the N. 1/16 Sec. Cor. Land Mountainous Soil 2d Rate. From this corner I run S. 89° 30' W. on a true line through the middle of the N. half of Sec. 32. with the same var.

20.09 Set a sandstone 32 X 8 X 8. ins. 12 ins. in the ground, marked "1/16" on E. face in a mound of earth 30 ins. diam. at base and 18 ins. high, dug 2 pits 18 X 12 X 12 ins. E & W. dist. 5 ft. from mound for 1/16 Sec. Cor.

40.18 Set a sandstone 16 X 10 X 10 ins. 12 ins. in the ground, marked "1/16" on E. face in a mound of earth 30 ins. diam. at base and 18 ins. high, dug 2 pits 18 X 12 X 12 ins. E & W. dist. 5 ft. from mound for 1/16 Sec. Cor.

60.2 Set a sandstone 18 X 10 X 10 ins. 12 ins. in the ground, marked "1/16" on E. face in a mound of earth 30 ins. diam. at base and 18 ins. high, dug 2 pits 18 X 12 X 12 ins. E & W. dist. 5 ft. from mound for 1/16 Sec. Cor.

80.36 To the N. 1/16 Sec. Cor. on Sec. line between Secs. 31 and 32.

Land mountainous
Grazing
Soil 2d Rate

Uncompahgre Ute Indian Surveys.

Subdivisions of T. 6 S. R. 2 E. Salt Lake Mer. Utah Terr.y Con.td

Chains.	
	From the N. 1/16 Sec. Cor. on Sec. line between Sections 31 and 32. I run West on a random line through the middle of the N. half of Sec. 31. Var. 16°. is East.
20.00	Set a temporary 1/16 Sec. Cor. Land Broken mountainous good grazing Soil sandy Rate 2d
40.00	Set a temporary 1/16 Sec. Cor. Land Broken mountainous, good grazing Soil sandy Rate 2d
60.00	Set a temporary 1/16 Sec. Cor. Land Broken mountainous good grazing Soil sandy Rate 2d
79.42	Intersect the N. & S. line Bet. Secs. 31. and 36 at 28 links S. of the N. 1/16 Sec. Cor. Land mountainous Soil sandy Rate 2d From this corner I run S. 89° 48 E. on a true line through the middle of the N. half of Sec. 31. with the same var.
19.42	Set a planchette 20 X 12 X 3 ins. 12 ins. in the ground, marked "1/16" on E. face in a mound of earth 30 ins. diam. at base and 18 ins. high, dug 2 pits 18 X 12 X 12 ins. E & W. dist. 5 ft. from mound for 1/16 Sec. Cor.
39.42	Set a sandstone 12 X 10 X 10 ins. 12 ins. in the ground, marked "1/16" on E. face in a mound of earth 30 ins. diam. at base and 18 ins. high, dug 2 pits 18 X 12 X 12 ins. E & W. dist. 5 ft. from mound for 1/16 Sec. Cor.
59.42	Set a sandstone 18 X 10 X 6 ins. 12 ins. in the ground, marked "1/16" on E. face in a mound of earth 30 ins. diam. at base and 18 ins. high, dug 2 pits 18 X 12 X 12 ins. E & W. dist. 5 ft. from mound for 1/16 Sec. Cor.
79.42	To the N. 1/16 Sec. Cor. on Sec. line between Secs. 31 and 32. Land Broken & mountainous Grazing good Soil sandy 2d Rate Dec. 6. 1882.

Uncompahgre Ute Indian Surveys.

Subdivisions of T. 6 S. R. 2 E. Salt Lake Mer. Utah Terr.y Con.td

Chains. From the S 1/16 Sec. Cor. on Sec. line between Sections 29 and 30 I run East on a random line through the middle of the S. half of Sec. 29

Var. 16°. 15 East.

20.00 Set a temporary 1/16 Sec. Cor. Land mountainous Soil sandy Rate 2

40.00 Set a temporary 1/16 Sec. Cor. Land mountainous Soil sandy Rate 2

60.00 Set a temporary 1/16 Sec. Cor. Land mountainous Soil sandy Rate 2

80.68 Intersect the N. & S. line bet. Secs. 28. and 29 at 62 links N. of the 1/16 Sec. Cor. Land mountainous Soil sandy Rate 2

From this corner I run N. 89° 33 W. on a true line through the middle of the S. half of Sec. 29. with the same var.

0.17 Set a sandstone 16 X 10 X 10 ins. 12 ins. in the ground, marked "1/16" on E. face in a mound of earth 30 ins. diam. at base and 18 ins. high, dug 2 pits 18 X 12 X 12 ins. E & W. dist. 5 ft. from mound for 1/16 Sec. Cor.

40.32 Set a sandstone 12 X 10 X 6 ins. 12 ins. in the ground, marked "1/16" on E. face in a mound of earth 30 ins. diam. at base and 18 ins. high, dug 2 pits 18 X 12 X 12 ins. E & W. dist. 5 ft. from mound for 1/16 Sec. Cor.

60.51 Set a sandstone 16 X 12 X 5 ins. 12 ins. in the ground, marked "1/16" on E. face in a mound of earth 30 ins. diam. at base and 18 ins. high, dug 2 pits 18 X 12 X 12 ins. E & W. dist. 5 ft. from mound for 1/16 Sec. Cor.

80.68 To the S. 1/16 Sec. Cor. on Sec. line between Secs. 29 and 30.

Land mountainous + cut by ravines to Grazing in patches. Loose.

Soil 2 Rate

Uncompahgre Ute Indian Surveys.

Subdivisions of T. 6 S. R. 22 E. Salt Lake Mer. Utah Terr.y Con.td

Chains.	
	From the S. 1/16 Sec. Cor. on Sec. line between Sections 29 and 30 I run West on a random line through the middle of the S. half of Sec. 30 Var. 16° 15' East.
20.00	Set a temporary 1/16 Sec. Cor. Land broken + mountainous good grazing Soil sandy Rate. 2d
40.00	Set a temporary 1/16 Sec. Cor. Land broken + mountainous good grazing Soil sandy Rate. 2d
60.00	Set a temporary 1/16 Sec. Cor. Land broken + mountainous good grazing Soil sandy Rate. 2d
79.24	Intersect the N. & S. line bet. Secs. 25 and 30 at 23. links S. of the S. 1/16 Sec. Cor. Land mountainous + broken Soil sandy Rate. 2d From this corner I run S. 89° 30' East on a true line through the middle of the S. half of Sec. 30 with the same var.
19.24	Set a sandstone 16 X 10 X 5 ins. 12 ins. in the ground, marked "1/16" on E. face in a mound of earth 30 ins. diam. at base and 18 ins. high, dug 2 pits 18 X 12 X 12 ins. E & W. dist. 5 ft. from mound for 1/16 Sec. Cor.
39.24	Set a sandstone 32 X 12 X 4 ins. 12 ins. in the ground, marked "1/16" on E. face in a mound of earth 30 ins. diam. at base and 18 ins. high, dug 2 pits 18 X 12 X 12 ins. E & W. dist. 5 ft. from mound for 1/16 Sec. Cor.
59.24	Set a sandstone 20 X 10 X 6 ins. 12 ins. in the ground, marked "1/16" on E. face in a mound of earth 30 ins. diam. at base and 18 ins. high, dug 2 pits 18 X 12 X 12 ins. E & W. dist. 5 ft. from mound for 1/16 Sec. Cor.
79.24	To the S. 1/16 Sec. Cor. on Sec. line between Secs. 29 and 30 Land mountainous + broken Grazing good Soil sandy 2d Rate

Uncompahgre Ute Indian Surveys.

Subdivisions of T. 6 S. R. 22 E. Salt Lake Me. Utah Terr.y Con.td

Chains. From the 1/4 Sec. Cor. on Sec. line between Sections 29 and 30. I run East on a random line through the middle of Sec. 29.

Var. 16° 15' East.

20.00 Set a temporary 1/16 Sec. Cor. Land rough + mountainous, good grazing Soil sandy Rate 2d

40.00 Set a temporary 1/4 Sec. Cor. Land rough + mountainous, good grazing Soil sandy Rate 2d

60.00 Set a temporary 1/16 Sec. Cor. Land rough + mountainous, good grazing Soil sandy Rate 2d

80.18 Intersect the N. and S. line bet. Secs. 28 + 29. at 68. links S. of the 1/4 Sec. Cor. Land Rough + mountainous Soil sandy Rate 2d From this corner I run S. 89° 31' W. on a true line through the middle of Sec. 29. with the same var.

20.04 Set a sandstone 20 X 10 X 4 ins. 12 ins. in ground marked "1/16" on E. face in a mound of earth 30 ins. diam. at base and 18 ins. high; dug 2 pits 18 X 12 X 12 ins. E. and W. dist. 5 ft. from mound for 1/16 Sec. Cor.

40.09 Set a sandstone 18 X 12 X 10 ins. 12 ins. in ground marked "1/4" on E. face in a mound of earth 30 ins. diam. at base and 18 ins. high; dug 2 pits 18 X 12 X 12 ins. E. and W. dist. 5 ft. from mound for 1/4 Sec. Cor.

60.14 Set a sandstone 22 X 10 X 4 ins. 12 ins. in ground marked "1/16" on E. face in a mound of earth 30 ins. diam. at base and 18 ins. high; dug 2 pits 18 X 12 X 12 ins. E. and W. dist. 5 ft. from mound for 1/16 Sec. Cor.

80.18 To the 1/4 Sec. Cor. on Sec. line between Secs. 29 and 30

Land Rough mountainous cut up by ravines Coming to river

Grazing in Places.

Soil Sandy 2d Rate

Uncompahgre Ute Indian Surveys.

Subdivisions of T. 6 S. R. 22 E. Salt Lake Mer. Utah Terr.y Con.td

Chains

The 1/4 line between Sections 25 and 30 being fractional the 1/4 Section Corner on the West Boundary of Township falling in Green River from the 1/4 Section Corner on Section line between Sections 29 & 30 - Run West on a true line through the middle of Sec. 30 with the same var. 16° 15' E

20.00 Set a sandstone 10 X 10 X 10 ins. 12 ins. in the ground, marked "1/16" on E. face in a mound of earth 30 ins. diam. at base and 18 ins. high, dug 2 pits 18 X 12 X 12 ins. E & W. dist. 5 ft. from mound for 1/16 Sec. Cor.

40.00 Set a sandstone 18 X 10 X 4 ins. 12 ins. in the ground, marked "1/4" on E. face in a mound of earth 30 ins. diam. at base and 18 ins. high, dug 2 pits 18 X 12 X 12 ins. E & W. dist. 5 ft. from mound for 1/4 Sec. Cor.

60.00 Set a sandstone 16 X 12 X 4 ins. 12 ins. in the ground, marked "1/16" on E. face in a mound of earth 30 ins. diam. at base and 18 ins. high, dug 2 pits 18 X 12 X 12 ins. E & W. dist. 5 ft. from mound for 1/16 Sec. Cor.

78.04 To the Left bank of Green River Set a post 30 X 3 marked W. C"

Land Broken and mountainous
Grazing good
Soil sandy 2nd Rate

Uncompahgre Ute Indian Surveys.

Subdivisions of T. 6 S. R. 22 E. Salt Lake Mer. Utah Terr.y Con.ts

Chains	
	From the N. 1/16 Sec. Cor. on Sec. line between Sections 29 and 30 I run East on a random line through the middle of the N. half of Sec. 29 Var. 16° 15' East.
20.00	Set a temporary 1/16 Sec. Cor. Land Brown + mountainous, good grazing Soil sandy Rate 2d
40.00	Set a temporary 1/16 Sec. Cor. Land Brown + mountainous, good grazing Soil sandy Rate 2d
60.00	Set a temporary 1/16 Sec. Cor. Land Brown + mountainous good grazing Soil sandy Rate 2d
80.50	Intersect the N. & S. line bet. Secs. 28 and 29 at 62 links N. of the N. 1/16 Sec. Cor. Land Brown mountainous Soil sandy Rate 2d From this corner I run N. 89° 33' West on a true line through the middle of the N. half of Sec. 29. with the same var.
20.12	Set a quadstone 18 X 12 X 5 ins. 12 ins. in the ground, marked "1/16" on E. face in a mound of earth 30 ins. diam. at base and 18 ins. high, dug 2 pits 18 X 12 X 12 ins. E & W. dist. 5 ft. from mound for 1/16 Sec. Cor.
40.25	Set a quadstone 16 X 10 X 4 ins. 12 ins. in the ground, marked "1/16" on E. face in a mound of earth 30 ins. diam. at base and 18 ins. high, dug 2 pits 18 X 12 X 12 ins. E & W. dist. 5 ft. from mound for 1/16 Sec. Cor.
60.38	Set a quadstone 16 X 12 X 10 ins. 12 ins. in the ground, marked "1/16" on E. face in a mound of earth 30 ins. diam. at base and 18 ins. high, dug 2 pits 18 X 12 X 12 ins. E & W. dist. 5 ft. from mound for 1/16 Sec. Cor.
80.50	To the N. 1/16 Sec. Cor. on Sec. line between Secs. 29 and 30 Land mountainous Brown cut by numerous ravines Grazing good Soil sandy 2d Rate

Uncompahgre Ute Indian Surveys.

Subdivisions of T. 6 S.R. 22 E. Salt Lake Mer. Utah Terr.y Con.td

Chains.

The N.th Section line between Sections 25 and 30 being fractional the N.th Section Corner on the West Boundary of Township falling in Green River from the N.th Sect.n corner on Section line between 29 and 30 Prim West on a true line through the middle of the North half of Sec. 30. with the same var. 16° 15' E.

20.00 Set a Sandstone 16 X 15 X 7 ins. 12 ins. in the ground, marked "1/16" on E. face in a mound of earth 30 ins. diam. at base and 18 ins. high, dug 2 pits 18 X 12 X 12 ins. E & W. dist. 5 ft. from mound for 1/16 Sec. Cor.

40.00 Set a Sandstone 18 X 12 X 4 ins. 12 ins. in the ground, marked "1/16" on E. face in a mound of earth 30 ins. diam. at base and 18 ins. high, dug 2 pits 18 X 12 X 12 ins. E & W. dist. 5 ft. from mound for 1/16 Sec. Cor.

60.00 Set a Sandstone 24 X 10 X 6 ins. 12 ins. in the ground, marked "1/16" on E. face in a mound of earth 30 ins. diam. at base and 18 ins. high, dug 2 pits 18 X 12 X 12 ins. E & W. dist. 5 ft. from mound for 1/16 Sec. Cor.

78.30 To the Left bank of Green River. Encoled a post 30" X 3" marked W.C

Land broken + mountainous.

Grazing good.

Soil 2.d Rate

Uncompahgre Ute Indian Surveys.

Subdivisions of T. 6 S. R. 22 E. Salt Lake Mer. Utah Terr.y Con.td

Ch.

From the S. 1/16 Sec. Cor. on Sec. line between Sections 19 and 20 I run East on a random line through the middle of the S. half of Sec. 20

Var. 16° 15' East.

20.00 Set a temporary 1/16 Sec. Cor. Land very broken mountainous, good grazing Soil sandy Rate 2d

40.00 Set a temporary 1/16 Sec. Cor. Land very rough mountainous, good grazing Soil sandy Rate 2d

60.00 Set a temporary 1/16 Sec. Cor. Land very broken mountainous good grazing Soil sandy Rate 2

80.38 Intersect the N. & S. line bet. Secs. 21. and 22. at 28 links N. of the S. 1/16 Sec. Cor. Land very broken mountainous Soil sandy Rate 2d

From this corner I run N. 89° W. 8 ch. on a true line through the middle of the S. half of Sec. 20 with the same var.

20.09 Set a sandstone 20 x 10 x 6 ins. 12 ins. in the ground, marked "1/16" on E. face in a mound of earth 30 ins. diam. at base and 18 ins. high, dug 2 pits 18 x 12 x 12 ins. E & W. dist. 5 ft. from mound for 1/16 Sec. Cor.

40.19 Set a sandstone 12 x 10 x 10 ins. 12 ins. in the ground, marked "1/16" on E. face in a mound of earth 30 ins. diam. at base and 18 ins. high, dug 2 pits 18 x 12 x 12 ins. E & W. dist. 5 ft. from mound for 1/16 Sec. Cor.

60.28 Set a sandstone 18 x 6 x 4 ins. 12 ins. in the ground, marked "1/16" on E. face in a mound of earth 30 ins. diam. at base and 18 ins. high, dug 2 pits 18 x 12 x 12 ins. E & W. dist. 5 ft. from mound for 1/16 Sec. Cor.

80.38 To the S. 1/16 Sec. Cor. on Sec. line between Secs. 19 and 20

Land very broken + mountainous.
Grazing good.
Soil sandy 2d Rate.

Dec. 7, 1882.

Uncompahgre Ute Indian Surveys.

Subdivisions of T. 6 S. R. 22 E. Salt Lake Mer. Utah Terr.y Con.td

Chains.	
	From the S. 1/16 Sec. Cor. on Sec. line between Sections 19 and 20 I run West on a random line through the middle of the S. half of Sec. 19. Var. 16° 15 East.
20.00	Set a temporary 1/16 Sec. Cor. Land high Bluff mountainous, good grazing Soil 2d Rate.
40.00	Set a temporary 1/16 Sec. Cor. Land high Bluff mountainous, good grazing Soil 2d Rate.
60.00	Set a temporary 1/16 Sec. Cor. Land high Bluff mountainous, good grazing Soil 2d Rate.
79.90	Intersect the N. & S. line bet. Secs. 19 and 24 at 12 links S. of the S. 1/16 Sec. Cor. Land mountainous, high Bluff Soil 2d Rate. From this corner I run S. 8 9° 55 E. on a true line through the middle of the S. half of Sec. 19 with the same var.
19.90	Set a sandstone 18 X 10 X 12 ins. 12 ins. in the ground, marked "1/16" on E. face in a mound of earth 30 ins. diam. at base and 18 ins. high, dug 2 pits 18 X 12 X 12 ins. E & W. dist. 5 ft. from mound for 1/16 Sec. Cor.
39.90	Set a sandstone 16 X 12 X 5 ins. 12 ins. in the ground, marked "1/16" on E. face in a mound of earth 30 ins. diam. at base and 18 ins. high, dug 2 pits 18 X 12 X 12 ins. E & W. dist. 5 ft. from mound for 1/16 Sec. Cor.
59.90	Set a sandstone 15 X 10 X 10 ins. 12 ins. in the ground, marked "1/16" on E. face in a mound of earth 30 ins. diam. at base and 18 ins. high, dug 2 pits 18 X 12 X 12 ins. E & W. dist. 5 ft. from mound for 1/16 Sec. Cor.
79.90	To the S. 1/16 Sec. Cor. on Sec. line between Secs. 19 and 20 Land high Broken Bluffs, mountainous. Grazing good Soil 2d Rate

Uncompahgre Ute Indian Surveys.

Subdivisions of T. 6 S.R. 22 E. Salt Lake Me. Utah Terr.y Con.td

Chains.	
	From the 1/4 Sec Cor. on Sec line between Sections 19 and 20 I run East on a random line through the middle of Sec. 20.
	Var. 16°. 15 East.
20.00	Set a temporary 1/16 Sec. Cor. Land very broken mountainous, good grazing Soil sandy Rate 2d
40.00	Set a temporary 1/4 Sec. Cor. Land very broken mountainous, good grazing Soil sandy Rate 2d
60.00	Set a temporary 1/16 Sec. Cor. Land very broken mountainous, good grazing Soil sandy Rate 2d
80.60	Intersect the N. and S. line bet. Secs. 20 & 21. at 50 links S. of the 1/4 Sec. Cor Land very broken mountainous Soil sandy Rate 2d From this corner I run S 89°.39 W. on a true line through the middle of Sec. 20. with the same var.
20.15	Set a sandstone 28 x 10 x 2. ins. 12 ins. in ground marked "1/16" on E. face in a mound of earth 30 ins. diam. at base and 18 ins high; dug 2 pits 18 x 12 x 12 ins E. and W, dist. 5 ft. from mound for 1/16 Sec. Cor.
40.30	Set a sandstone 30 x 6 x 3. ins. 12 ins. in ground marked "1/4" on E. face in a mound of earth 30 ins. diam. at base and 18 ins. high; dug 2 pits 18 x 12 x 12 ins. E. and W, dist. 5 ft. from mound for 1/4 Sec. Cor.
60.45	Set a sandstone 28 x 10 x 2 ins. 12 ins. in ground marked "1/16" on E. face in a mound of earth 30 ins. diam. at base and 18 ins. high; dug 2 pits 18 x 12 x 12 ins. E. and W, dist. 5 ft. from mound for 1/16 Sec. Cor.
80.60	To the 1/4 Sec. Cor. on Sec. line between Secs. 19 and 20 Land very broken & mountainous Grazing good) Soil sandy 2d Rate

Uncompahgre Ute Indian Surveys.

Subdivisions of T. 6 S.R. 2 E. Salt Lake Mer. Utah Terr.y Cont.d

Chains.	
	From the 1/4 Sec. Cor. on Sec. line between Sections 19 and 20. I run West on a random line through the middle of Sec. 19. Var. 16° 15 East.
20.00	Set a temporary 1/16 Sec. Cor. Land high bluffs + mountains, good grazing Soil 2d Rate.
40.00	Set a temporary 1/4 Sec. Cor. Land high bluffs + mountains, good grazing Soil 2d Rate.
60.00	Set a temporary 1/16 Sec. Cor. Land high bluffs + mountains good grazing Soil 2d Rate.
79.58	Intersect the N. & S. line bet. Secs. 19. and 24 at 38 links N of the 1/4 Sec. Cor. Land high Broken mountains Soil gravely Rate 2 From this corner I run N. 89° 44 E. on a true line through the middle of the Sec. 19 with the same var.
19.58	Set a boulder stone 16 X 10 X 4 ins. 12 ins. in the ground, marked "1/16" on E. face in a mound of earth 30 ins. diam. at base and 18 ins. high, dug 2 pits 18 X 12 X 12 ins. E & W. dist. 5 ft. from mound for 1/16 Sec. Cor.
39.58	Set a boulder stone 18 X 12 X 6 ins. 12 ins. in the ground, marked "1/4" on E. face in a mound of earth 30 ins. diam. at base and 18 ins. high, dug 2 pits 18 X 12 X 12 ins. E & W. dist. 5 ft. from mound for 1/4 Sec. Cor.
59.58	Set a boulder stone 15 X 10 X 7 ins. 12 ins. in the ground, marked "1/16" on E. face in a mound of earth 30 ins. diam. at base and 18 ins. high, dug 2 pits 18 X 12 X 12 ins. E & W. dist. 5 ft. from mound for 1/16 Sec. Cor.
79.58	To the 1/4 Sec. Cor. on Sec. line between Secs. 19 and 20. Land high Broken Bluffs, mountains Grazing good. Soil 2d Rate.

Uncompahgre Ute Indian Surveys.

Subdivisions of T. 6 S. R. 22 E. Salt Lake Mer. Utah Terr.y Con.td

Chains.	
	From the N. 1/16 Sec. Cor. on Sec. line between Sections 19 and 20 I run East on a random line through the middle of the N. half of Sec. 20
	Var. 16°. is East.
20.00	Set a temporary 1/16 Sec. Cor. Land Broken + mountainous, good grazing Soil sandy Rate. 2°
40.00	Set a temporary 1/16 Sec. Cor. Land Broken + mountainous, good grazing Soil sandy Rate. 2°
60.00	Set a temporary 1/16 Sec. Cor. Land Broken + mountainous, good grazing Soil sandy Rate. 2°
80.48	Intersect the N. & S. line bet. Secs. 21 and 22. at 56 links N. of the N. 1/16 Sec. Cor. Land Broken + mountainous Soil sandy Rate. 2° From this corner I run N. 89° 36' W. on a true line through the middle of the N. half of Sec. 20. with the same var.
20.12	Set a sandstone 20 X 10 X 4 ins. 12 ins. in the ground, marked "1/16" on E. face in a mound of earth 30 ins. diam. at base and 18 ins. high, dug 2 pits 18 X 12 X 12 ins. E & W. dist. 5 ft. from mound for 1/16 Sec. Cor.
40.24	Set a sandstone 16 X 12 X 3 ins. 12 ins. in the ground, marked "1/16" on E. face in a mound of earth 30 ins. diam. at base and 18 ins. high, dug 2 pits 18 X 12 X 12 ins. E & W. dist. 5 ft. from mound for 1/16 Sec. Cor.
60.36	Set a sandstone 20 X 12 X 8. ins. 12 ins. in the ground, marked "1/16" on E. face in a mound of earth 30 ins. diam. at base and 18 ins. high, dug 2 pits 18 X 12 X 12 ins. E & W. dist. 5 ft. from mound for 1/16 Sec. Cor.
80.48	To the N. 1/16 Sec. Cor. on Sec. line between Secs. 19 and 20 Land very Broken + mountainous. Grazing good for upland. Soil 2° Rate

Uncompahgre Ute Indian Surveys.

Subdivisions of T. 6 S. R. 22 E. Salt Lake Mer. Utah Terr.y Con.td

Chains.	
	From the N. 1/16 Sec. Cor. on Sec. line between Sections 19 and 20 I run West on a random line through the middle of the N. half of Sec. 19. Var. 16°. is East.
20.00	Set a temporary 1/16 Sec. Cor. Land high Broken Bluffs, good grazing Soil 2d Rate.
40.00	Set a temporary 1/16 Sec. Cor. Land high Broken Bluffs, good grazing Soil 2d Rate.
60.00	Set a temporary 1/16 Sec. Cor. Land high Broken Bluffs. good grazing Soil 2d Rate.
79.74	Intersect the N. & S. line Bet. Secs. 19 and 24 at 78 links S. of the N. 1/16 Sec. Cor. Land high Broken Bluffs Soil 2d Rate. From this corner I run S. 89° 27' E. on a true line through the middle of the North half of Sec. 19 with the same var.
19.74	Set a sandstone 8 x 8 x 8 ins. 12 ins. in the ground, marked "1/16" on E. face in a mound of earth 30 ins. diam. at base and 18 ins. high, dug 2 pits 18 x 12 x 12 ins. E & W. dist. 5 ft. from mound for 1/16 Sec. Cor.
39.74	Set a sandstone 16 x 12 x 3 ins. 12 ins. in the ground, marked "1/16" on E. face in a mound of earth 30 ins. diam. at base and 18 ins. high, dug 2 pits 18 x 12 x 12 ins. E & W. dist. 5 ft. from mound for 1/16 Sec. Cor.
59.74	Set a sandstone 18 x 10 x 4 ins. 12 ins. in the ground, marked "1/16" on E. face in a mound of earth 30 ins. diam. at base and 18 ins. high, dug 2 pits 18 x 12 x 12 ins. E & W. dist. 5 ft. from mound for 1/16 Sec. Cor.
79.74	To the N. 1/16 Sec. Cor. on Sec. line between Secs. 19 and 20. Land high Broken Bluffs Grazing good Soil 2d Rate

Uncompahgre Ute Indian Surveys.

Subdivisions of T. 6 S. R. 22 E. Salt Lake Mer. Utah Terr.y Con.td

Chains.	
	From the S. 1/16 Sec. Cor. on Sec. line between Sections 17 and 18 I run East on a random line through the middle of the S. half of Sec. 17
	Var. 16° 15' East.
20.00	Set a temporary 1/16 Sec. Cor. Land Broken + mountainous Soil 2d Rate.
40.00	Set a temporary 1/16 Sec. Cor. Land Broken + mountainous Soil 2d Rate.
60.00	Set a temporary 1/16 Sec. Cor. Land Broken + mountainous Soil 2d Rate.
80.70	Intersect the N. & S. line bet. Secs. 16 and 17 at 32 links S. of the S. 1/16 Sec. Cor. Land Broken + mountainous Soil 2d Rate. From this corner I run S. 89° 46' W. on a true line through the middle of the S. half of Sec. 17 with the same var.
20.17	Set a boundstone 18 X 12 X 8 ins. 12 ins. in the ground, marked "1/16" on E. face in a mound of earth 30 ins. diam. at base and 18 ins. high, dug 2 pits 18 X 12 X 12 ins. E & W. dist. 5 ft. from mound for 1/16 Sec. Cor.
40.35	Set a boundstone 16 X 10 X 4 ins. 12 ins. in the ground, marked "1/16" on E. face in a mound of earth 30 ins. diam. at base and 18 ins. high, dug 2 pits 18 X 12 X 12 ins. E & W. dist. 5 ft. from mound for 1/16 Sec. Cor.
60.53	Set a boundstone 16 X 12 X 5 ins. 12 ins. in the ground, marked "1/16" on E. face in a mound of earth 30 ins. diam. at base and 18 ins. high, dug 2 pits 18 X 12 X 12 ins. E & W. dist. 5 ft. from mound for 1/16 Sec. Cor.
80.70	To the S. 1/16 Sec. Cor. on Sec. line between Secs. 17 and 18. Land Broken + mountainous Grazing in hills. Soil 2d Rate

BOOK A-269

Uncompahgre Ute Indian Surveys.

Subdivisions of T. 6 S.R. 22 E. Salt Lake Mer. Utah Terr.y Con.td

Chains.	
	From the S. 1/16 Sec. Cor. on Sec. line between Sections 17 and 18 I run West on a random line through the middle of the S. half of Sec. 18. Var. 16°. 15 East.
20.00	Set a temporary 1/16 Sec. Cor. Land high bluffs + mountainous good grazing Soil sandy Rate 2d
40.00	Set a temporary 1/16 Sec. Cor. Land high bluffs + mountainous good grazing Soil sandy Rate 2d
60.00	Set a temporary 1/16 Sec. Cor. Land high bluffs + mountainous good grazing Soil sandy Rate 2d
79.68	Intersect the N. & S. line bet. Secs. 13. and 18 at 72 links N. of the S. 1/16 Sec. Cor. Land high + mountainous Soil sandy Rate 2 From this corner I run S. 89°. 29 E on a true line through the middle of the S. half of Sec. 18 with the same var.
19.68	Set a sandstone 14 x 10 x 10 ins. 12 ins. in the ground, marked "1/16" on E. face in a mound of earth 30 ins. diam. at base and 18 ins. high, dug 2 pits 18 x 12 x 12 ins. E & W. dist. 5 ft. from mound for 1/16 Sec. Cor.
39.68	Set a sandstone 15 x 7 x 7. ins. 12 ins. in the ground, marked "1/16" on E. face in a mound of earth 30 ins. diam. at base and 18 ins. high, dug 2 pits 18 x 12 x 12 ins. E & W. dist. 5 ft. from mound for 1/16 Sec. Cor.
59.68	Set a sandstone 20 x 6 x 6 ins. 12 ins. in the ground, marked "1/16" on E. face in a mound of earth 30 ins. diam. at base and 18 ins. high, dug 2 pits 18 x 12 x 12 ins. E & W. dist. 5 ft. from mound for 1/16 Sec. Cor.
	To the S. 1/16 Sec. Cor. on Sec. line between
79.68	Secs 17 and 18. Land high rough and mountainous Grazing good on hills. This land is well Soil 1st & 2nd Rate. watered with good grass + fitted for pasturage Dec. 4. 1882

Uncompahgre Ute Indian Surveys.

Subdivisions of T. 6 S. R. 22 E. Salt Lake Mer. Utah Terr.y Con.td

Chains	From the 1/4 Sec Cor. on Sec line bet Secs 17 and 18 I run. East on a random line through the middle of Sec 17. Var 16.15 East
20.00	Set a temporary 1/16 Sec Cor Land mountainous, good grazing. Soil 2d Rate
40.00	Set a temporary 1/4 Sec Cor. Land mountainous, good grazing Soil 2d Rate
60.00	Set a temporary 1/16 Sec Cor Land mountainous, good grazing Soil 2d Rate
80.60	Intersect the N. and S. line between Secs. 16 and 17. at 28 links S of the 1/4 Sec. Cor. Land mountainous but covered with good grass. Soil 2d Rate
	From this corner I run S 89.48 West on a true line through the middle of Sec. 17 with the same var.
20.15	Set a Cottonwood post 48 x 4 x 4 ins 12 ins in the ground marked "1/16" on E. face in a mound of earth 30 ins. diam. at Base and 18 ins high; dug 2 pits 18 x 12 x 12 ins E and W. dist 5 ft from mound for 1/16 Sec. Cor.
40.30	Set a sandstone 20 x 12 x 12 ins in ground marked "1/4" on E face in a mound of earth 30 ins. diam. at Base and 18 ins high; dug 2 pits 18 x 12 x 12 ins E and W. dist 5 ft from mound for 1/4 Sec Cor.
60.45	Set a sandstone 14 x 12 x 10 ins 12 ins in ground marked "1/16" on E face in a mound of earth 30 ins diam at Base and 18 ins high; dug 2 pits

Uncompahgre Ute Indian Surveys.

Subdivisions of T. 2 S.R. 22 E. Salt Lake Mer. Utah Terr.y Con.td

Chain 18×12×12 ins E and W. dist 5 ft from a mound for 1/16 Sec Cor.

80.60 To the 1/4 Sec Cor on Sec line between Secs. 17 and 18.
Land mountainous and well covered with good grass and white sage.
Soil 2d Rate

The 1/4 Sec line in Sec 18 being fractional
Prom.
West on a true line through the middle of Sec 18.
Var 16°.15 East

20.00 Set a sandstone 16×10×4 ins in the ground marked "1/16" on E face in a mound of earth 30 ins diam at base and 18 ins high; dug 2 pits 18×12×12 ins E and W. dist 5 ft. from mound for 1/16 Sec Cor. Land mountainous.
Soil 2d Rate

40.00 Set a sandstone 16×12×10 ins 12 ins in ground marked "1/4" on E face in a mound earth 30 ins diam at base and 18 ins high, dug 2 pits 18×12×12 ins, E and W. dist 5 ft, from mound for 1/4 Sec Cor. Land mountainous
Soil 2d Rate.

60.00 Set a sandstone 20×14×10. ins. 12 in ground marked 1/16 on E face in a mound of earth 30 ins diam at base and 18 ins high; dug 2 pits 18×12×12 ins E and W. dist 5 ft. from mound for 1/16 Sec Cor Land mountainous
Soil 2d Rate

70.00 Left bank of Green River course S. S. W. Set a Cottonwood post 48×4×4 ins marked M. C. on E face 18 ins in ground
d of earth 30 ins diam at base and 18 in high: dug a pit 18×12×12 ins, dist 5 ft from mound for Meander Cor. Land mountainous
Soil 2d Rate. Rest of line in river.

Uncompahgre Ute Indian Surveys.

Subdivisions of T. 6 S.R. 22 E. Salt Lake Mer. Utah Terr.y Con.td

Chains. From the N. 1/16 Sec. Cor. on Sec. line between Sections 17 and 18 I run East on a random line through the middle of the N. half of Sec. 17.

Var. 16°. 15 East.

20.00 Set a temporary 1/16 Sec. Cor. Land rough Soil 2d Rate.

40.00 Set a temporary 1/16 Sec. Cor. Land rough Soil 2d Rate.

60.00 Set a temporary 1/16 Sec. Cor. Land rough Soil 2d Rate.

80.28 Intersect the N. & S. line bet. Secs. 16 and 17 at 26 links N. of the N. 1/16 Sec. Cor. Land mountainous Soil 2d Rate. From this corner I run N. 89° 49' W. on a true line through the middle of the N. half of Sec. 17 with the same var.

20.07 Set a sandstone 16 X 14 X 12 ins. 12 ins. in the ground, marked "1/16" on E. face in a mound of earth 30 ins. diam. at base and 18 ins. high, dug 2 pits 18 X 12 X 12 ins. E & W. dist. 5 ft. from mound for 1/16 Sec. Cor.

0.14 Set a sandstone 16 X 16 X 8 ins. 12 ins. in the ground, marked "1/16" on E. face in a mound of earth 30 ins. diam. at base and 18 ins. high, dug 2 pits 18 X 12 X 12 ins. E & W. dist. 5 ft. from mound for 1/16 Sec. Cor.

60.21 Set a sandstone 20 X 12 X 8 ins. 12 ins. in the ground, marked "1/16" on E. face in a mound of earth 30 ins. diam. at base and 18 ins. high, dug 2 pits 18 X 12 X 12 ins. E & W. dist. 5 ft. from mound for 1/16 Sec. Cor.

80.28 To the N. 1/16 Sec. Cor. on Sec. line between Secs. 17 and 18,
Land mountainous.
Grazing fair.
Soil 2d Rate

Uncompahgre Ute Indian Surveys.

Subdivisions of T. 6 S.R. 22 E. Salt Lake Mer. Utah Terr.y Con.td

Chains.	
	From the N 1/16 Sec. Cor. on Sec. line between Sections 17 and 18 I run West on a random line through the middle of the N. half of Sec. 18. Var. 16°. 15 East.
20.00	Set a temporary 1/16 Sec. Cor. Land rough Soil 2d Rate.
40.00	Set a temporary 1/16 Sec. Cor. Land rough Soil 2d Rate.
60.00	Set a temporary 1/16 Sec. Cor. Land rough
62.00	Lft. Bank Green Riv. S.S.W. Soil 2d Rate.
76.00	Right
79.68	Intersect the N. & S. line bet. Secs. 13. and 18 at 18 links N. of the N. 1/16 Sec. Cor. Land mountainous Soil 2d Rate. From this corner I run N. 89°.52 E. on a true line through the middle of the N. half of Sec. 18 with the same var.
19.68	Set a Sandstone 22 X 12 X 6 ins. 12 ins. in the ground, marked "1/16" on E. face in a mound of earth 30 ins. diam. at base and 18 ins. high, dug 2 pits 18 X 12 X 12 ins. E & W. dist. 5 ft. from mound for 1/16 Sec. Cor.
39.68	Set a Sandstone 16 X 10 X 4 ins. 12 ins. in the ground, marked "1/16" on E. face in a mound of earth 30 ins. diam. at base and 18 ins. high, dug 2 pits 18 X 12 X 12 ins. E & W. dist. 5 ft. from mound for 1/16 Sec. Cor.
59.68	Set a Sandstone 18 X 6 X 4 ins. 12 ins. in the ground, marked "1/16" on E. face in a mound of earth 30 ins. diam. at base and 18 ins. high, dug 2 pits 18 X 12 X 12 ins. E & W. dist. 5 ft. from mound for 1/16 Sec. Cor.
79.68	To the N. 1/16 Sec. Cor. on Sec. line between Secs. 17 and 18. Land mountainous Grazing good. Dense underbrush in bottom Soil 2d Rate

Uncompahgre Ute Indian Surveys.

Subdivisions of T. 6 S.R. 22 E. Salt Lake Mer. Utah Terr.y Con.td

Chains The S. 1/16 Sec line in Sec 8 being fraction
From the S 1/16 Sec Cor. on Sec line between
Secs 7 and 8 I run
East on a true line through the middle
of the S. half of Sec 8.
Var 16°.15 East

20.00 Set a sandstone 18 × 8 × 4 ins 12 ins
in the ground marked "1/16" on East
face in a mound of earth 30 ins
diam at base and 18 ins high; dug
2 pits 18 × 12 × 12 ins E and W. dist 5 ft
from mound of earth for 1/16 Sec Cor.

40.00 Set a Cottonwood post 48 × 4 × 4 ins
12 ins, in the ground marked "1/16" on East
face in a mound of earth 30 ins
diam at base and 18 ins high, dug
2 pits 18 × 12 × 12 ins E and W. dist 5 ft
from mound for 1/16 Sec Cor.

44.00 Left bank of Green River, course W. N. W.
Set a Cottonwood post 48 × 4 × 4 ins
18 ins in the ground marked "M C" on East
face in a mound of earth 30 ins diam
at base and 18 ins high; dug a pit
18 × 12 × 12 ins W. dist 5 ft from mound
for Meander Cor. line runs in river to end 8 ds
Land rough and mountainous on
river bottom covered with underbrush
Soil 1st Rate

From the S. 1/16 Sec Cor on Sec line bet
Secs 7 and 8. I run.
West on a random line through the middle
of the S. half of Sec 7.
Var 16°.15 East

20.00 Set a temporary 1/16 Cor. Land rough
and mountainous.
Soil sandy 2d Rate

40.00 Set a temporary 1/16 Sec. Cor. Land rough
and mountainous Soil sandy 2d Rate

Uncompahgre Ute Indian Surveys.

Subdivisions of T. 6 S.R. 22 E. Salt Lake Mer. Utah Terr.y Con.td

	Chains	
(1 Sec Cor)?	42.00	Left bank of Green River, course S.W.
	60.00	Right bank " " " "
		Set a temporary 1/16 Sec Cor. Land rough and mountainous
		Soil 2d Rate
	79.00	Intersect the N. and S line between Secs. 7 and 12 at 42 links North of the South 1/16 Sec. Cor. Land river bottom
		Soil 1st Rate
		From this corner I run N. 89°42 E. on a true line the middle of the South half of Sec 7. with same var.
	19.00	Set a Cottonwood post 48×4×4 ins. 12 ins in ground marked "M C and 1/16" on E face in a mound of earth 30 ins. diam. at base and 18 ins high; dug 2 pits 18×12×12 ins E and W. dist 5 feet from mound for 1/16 Sec. Cor. and Meander Cor.
	39.00	Set a sandstone 18×10×4 ins 12 ins in ground marked "1/16" on E face in a mound of earth 30 ins. diam. at base and 18 ins high; dug 2 pits 18×12×12 ins E and W. dist 5 ft from mound for 1/16 Sec. Cor.
	59.00	Set a sandstone 15×12×10 ins 12 ins in ground marked 1/16 on E face in a mound of earth 30 ins diam at base and 18 ins high; dug 2 pits 18×12×12 ins, E and W. dist 5 feet from mound for 1/16 Sec. Cor.
	79.00	To the South 1/16 Sec. Cor. on Sec. line between Secs. 7 and 8.
		Land rough and mountainous. Den Brush along river.
		Soil 2d Rate

Uncompahgre Ute Indian Surveys.

Subdivisions of T. 6 S.R. 22 E. Salt Lake Mer. Utah Terr.y Con.td

Chains	
	The 1/4 Sec. line in Sec. 8 being fractional from the 1/4 Sec Cor on Sec line between Secs 8 and 9. I run West on a true line through the middle of Sec 8.
	Var 16°,15 East
20.00	Set a Cottonwood post 48×4×4 ins 18 ins in the ground marked 1/16 on East face in a mound of earth 30 ins diam at base and 18 ins high; dug 2 pits 18×12×12 ins E and W. dist 5 feet from mound for 1/16 Sec. Cor.
40.00	Set a Cottonwood post 48×4×4 ins 12 ins in the ground marked 1/4 on E. face in a mound of earth 30 ins in diam at base and 18 ins high; dug 2 pits 18×12×12 ins E and W. dist 5 feet from mound for 1/4 Sec. Cor.
60.00	Set a Cottonwood post 48×4×4 ins 12 ins in the ground marked 1/16 on East face in a mound of earth 30 ins diam at base and 18 ins high; dug 2 pits 18×12×12 ins E and W. dist 5 feet from mound for 1/16 Sec. Cor.
77.00	Left bank of Green River course N.W. Set a Cottonwood post 48×4×4 ins in the ground marked "M.C." on East face in a mound of earth 30 ins diam at base and 18 ins high; dug a pit 18×12×12 ins W. dist 5 feet from mound for Meander Cor.
	Land level river bottom
	Grazing good.
	Dense undertrush.
	Soil 1st Rate
	Remainder of 80 chs in river.
	Dec. 5. 1882

Uncompahgre Ute Indian Surveys.

Subdivisions of T. 6 S.R. 22 E. Salt Lake Mer. Utah Terr.y Con.td

Chains	The 1/4 Sec line in Sec 7 being fractional From the 1/4 Sec Cor Township line between Secs. 7 and 12. Iron East on a true line through the middle of Sec 7.
	Var. 16°.15 East
20.00	Set a sandstone 14 × 8 × 6 ins 12 ins in the ground marked 1/16 on East face in a mound of earth 30 ins. diam at base and 18 ins high; dug 2 pits 18 × 12 × 12 ins E and W. dist. 5 feet from mound for 1/16 Sec Cor.
26.00	Right bank of Green River course S Set a Cottonwood post 48 × 4 × 4 ins 12 ins in the ground marked "M.C." on West face in a mound of earth 30 ins diam, at base and 18 ins high; dug a pit 18 × 12 × 12 ins, West dist 5 feet from mound for Meander Cor.
36.00	Left bank of river
40.00	Sandstone 20 × 12 × 6 ins 12 ins in the ground marked 1/16 on East face in a mound of earth 30 ins diam at base and 18 ins high; dug 2 pits 18 × 12 × 12 ins E. and W. dist 5 feet from mound for 1/16 Sec. Cor.
60.00	Set a Cottonwood post 48 × 4 × 4 ins 12 ins in ground, marked "1/16 and "M.C." on West face in a mound of earth 30 ins diam at base and 18 ins high; dug a pit 18 × 12 × 12 ins West, dist 5 ft for 1/16 and Meander Cor. Land mountainous or narrow valley covered with brush Soil 1st and 2d Rate
61.00	Left bank of river. Rest of line in river.

Uncompahgre Ute Indian Surveys.

Subdivisions of T. 6 S. R. 22 E. Salt Lake Mer. Utah Terr.y Cont.d

Chains.	
	From the N. 1/16 Sec. Cor. on Sec. line between Sections 7 and 8 I run East on a random line through the middle of the N. half of Sec. 8. Var. 16°. 15 East.
20.00	Set a temporary 1/16 Sec. Cor. Land rich valley Soil 1st Rate.
40.00	Set a temporary 1/16 Sec. Cor. Land rich valley Soil 1st Rate.
60.00	Set a temporary 1/16 Sec. Cor. Land rich valley Soil 1st Rate.
80.40	Intersect the N. & S. line bet. Secs. 8. and 9 at 12 links S. of the N. 1/16 Sec. Cor. Land mountainous & Bluffs Soil 2d Rate. From this corner I run S. 89° 30' W. on a true line through the middle of the N. half of Sec. 8. with the same var.
20.10	Set a sandstone 20 X 14 X 6. ins. 12 ins. in the ground, marked "1/16" on E. face in a mound of earth 30 ins. diam. at base and 18 ins. high, dug 2 pits 18 X 12 X 12 ins. E & W. dist. 5 ft. from mound for 1/16 Sec. Cor.
40.20	Set a sandstone 12 X 10 X 6 ins. 12 ins. in the ground, marked "1/16" on E. face in a mound of earth 30 ins. diam. at base and 18 ins. high, dug 2 pits 18 X 12 X 12 ins. E & W. dist. 5 ft. from mound for 1/16 Sec. Cor.
60.30	Set a sandstone 18 X 10 X 10 ins. 12 ins. in the ground, marked "1/16" on E. face in a mound of earth 30 ins. diam. at base and 18 ins. high, dug 2 pits 18 X 12 X 12 ins. E & W. dist. 5 ft. from mound for 1/16 Sec. Cor.
80.40	To the N. 1/16 Sec. Cor. on Sec. line between Secs. 7 and 8. Land N. 60 ch. Valley. E. 20.40 ch. Mountainous Grazing good. Soil 1st & 2d Rate

Uncompahgre Ute Indian Surveys.

Subdivisions of T. S.R. E. Salt Lake Mer. Utah Terry Contd.

Chains.	From the N. 1/16 Sec. Cor. on Sec. line between Sections 7 and 8. I run West on a random line through the middle of the N. half of Sec. 7. Var. 16°.15 East.
20.00	Set a temporary 1/16 Sec. Cor. Land rough + mountainous, sandy Soil 2d Rate.
40.00	Set a temporary 1/16 Sec. Cor. Land rough + mountainous, sandy Soil 2d Rate.
60.00	Set a temporary 1/16 Sec. Cor. Land rough + mountainous, sandy Soil 2d Rate.
79.90	Intersect the N. & S. line bet. Secs. 7. and 12 at 2. links S. of the N. 1/16 Sec. Cor. Land rough + mountainous Soil sandy Rate. 2d From this corner I run S. 89°.59 E on a true line through the middle of the N. half of Sec. 7. with the same var.
19.90	Set a sandstone 16 × 10 × 4 ins. 12 ins. in the ground, marked "1/16" on E. face in a mound of earth 30 ins. diam. at base and 18 ins. high, dug 2 pits 18 × 12 × 12 ins. E & W. dist. 5 ft. from mound for 1/16 Sec. Cor.
39.90	Set a sandstone 10 × 4 × 4 ins. 12 ins. in the ground, marked "1/16" on E. face in a mound of earth 30 ins. diam. at base and 18 ins. high, dug 2 pits 18 × 12 × 12 ins. E & W. dist. 5 ft. from mound for 1/16 Sec. Cor.
59.90	Set a Cottonwood 8 × 4 × 4 ins. 12 ins. in the ground, marked "1/16" on E. face in a mound of earth 30 ins. diam. at base and 18 ins. high, dug 2 pits 18 × 12 × 12 ins. E & W. dist. 5 ft. from mound for 1/16 Sec. Cor.
79.90	To the N. 1/16 Sec. Cor. on Sec. line between Secs. 7 and 8 Land rough and mountainous. High Grazing Meddling. — rolling Bluffs Soil sandy 2d Rate Dec. 6. 1882

Uncompahgre Ute Indian Surveys.

Meanders of T. 6 S.R. 22 E. Salt Lake Mer. Utah Terr.y Con.td

Meanders of Right-bank of Green River. Down stream I commence at the Meander Cor on the E W Bdy of the T fro on right-bank of Green River bet Secs 1 and 6. Thence I run with Meander in Sec 1.

Var 16°.15' E

S 85° W 20.0 chs.
S 58 3/4 W 23.3 "
S 9 1/2 W 1.81 " To Meander Cor
Land level nwir bottom, dense underbrush
Soil. 1st class. alluvial
Timber – Cottonwood

Thence in Sec 12

Var 16°.15' E

S 40 1/2° W 17.1 chs.
S 40 3/4 W 23.7
S 13 W 20.5 To meander Cor
Land level nwir bottom, dense underbr
Soil 1st class alluvial
Timber – Cottonwood.

Thence in Secs 11 & 14

Var 16°.15' E

S 39 1/2° W 25.9 chs. To meander Cor.
S 19 1/4 W 21.2
S 58 3/4 W 19.3
S 41 W 13.2
E 16 1/4 W 20.8
S 59 3/4 W 19.9
S 66 3/4 W 20.9 Meander Cor
Land level nwir bottom dense un
oil 1st class. alluvial
Timber – Cottonwood

Uncompahgre Ute Indian Surveys.

Meanders of T. 6 S.R. 22 E. Salt Lake Mer. Utah Terr.y Con.td

Thence in Sec 15
Var 16°15' E
N 78½° W 20.4 chs.
N 72 W 21.0 "
N 51½ W 12.8 "
N 53 W 12.5 "
N 64 W 22.3 " To Meander Cor
Land level river bottom dense underbrush
Soil 1st class alluvial
Timber – Cottonwood

Thence in Sec 16
Var 16°15' E
N 75° W 10.3 chs.
N 32 W 18.8 "
N 45 W 5.6 " To Meander Cor
Land level river bottom dense underbrush
Soil 1st class alluvial
Timber – Cottonwood

Thence in Sec 9
Var 16°15' E
N 48¾° W 21.2 chs.
N 42½ W 8.1 " along foot of bluffs
N 67½ W 15.7 "
N 86 W 20.0 " To Meander Cor
Land Mountainous
Soil
Timber very scattering

Thence in Sec 8
Var 16°15' E
N 52¾° W 12.5 chs.
S 67¼ E W 10.8 "
N 85¾ W 20.0 " along foot of bluffs
N 79½ W 20.3 "
N 77¼ W 18.0 "
N 38¾ W 3.8 " To Meander Cor

Uncompahgre Ute Indian Surveys.

Meanders of T. 6 S.R. 22 E. Salt Lake Mer. Utah Terr.y Con.td

Land mountainous
Soil
Timber very scattering

Thence in Sec 7

Var 16°15' E

N 65° 3/4 W 21.9 ch.s
N 78 3/4 W 20.4 " along foot of bluff
S 59 W 11.6 "
S 31 W 11.6 "
S 11 1/2 W 20.4 "
S 31 W 23.3 " To Meander Cor

Land mountainous
Soil
Timber very scattering

Thence in Sec 18

Var 16°15' E

S 11 1/4 W 20.4 ch.s along foot of bluffs
2 3/4 W., 8.1 S 45 W 5.6 " To Meander Cor
Land mountainous
Soil
Timber very scattering

Meander of Left bank of Green River Down stream. I commence at the Meander Cor on the W.E. B'dy of the 2 on Left bank of Green River bet 1 and 6 Thence run with Meander in Sec 1

Var 16°15' along foot of bluffs

39 W 21.2 ch.s To Meander Cor
and mountainous
Soil
Timber scattering

Thence in Sec 12

Var 16°15' E

Uncompahgre Ute Indian Surveys.

meanders of T. 6 S.R. 22 E. Salt Lake Mer. Utah Terr.y Con.td

S. 65.° W 47.5 chs.
S. 16. W 12.5 "
S. 48.1/4 W 12.0 " along foot of bluffs
S. 11.1/4 W 20.4 "
S. 71.3/4 W 7.3 " To Meander Cor
Land mountainous
Soil
Timber very scattering

Thence in Sec 11
Var 16.°15' E.
S 44.3/4 W 24.9 chs. along foot of bluffs To Meander Cor
Land mountainous
Soil
Timber very scattering

Thence in Sec 14
Var 16.°15' E.
S. 19.°1/4 W 21.2 chs.
S. 26 1/2 W 22.3 " along foot of bluffs
S. 32 W 23.6 "
S. 47 1/4 W 17.7 "
S. 81 1/2 W. 20.2 " To Meander Cor
Land
Soil
Timber very scattering

Thence in Sec 15
Var 16.°15' E.
N S. 86°1/2 W 40.1 chs. along foot of bluffs
N S 51 3/4 W 20.3 "
N S 31 1/2 W 23.4 "
N. S 57 3/4 W 13.8 " To Meander Cor
Land narrow valley covered with dense brush
Soil
Timber very scattering

Uncompahgre Ute Indian Surveys.

Meanders of T. 6 S. R. 22 E. Salt Lake Mer. Utah Terr.y Con.td

Thence on Sec 16

Var 16.15 E.

N S 64° W. 28.9 Ch.s along foot of Bluffs
N. S 31. W 23.3 " To Meander Cor
Sail
Land narrow valley covered with dense brush
Timber very scattering

Thence on Sec 9

Var 16.15 E.

N. 65½ W. N 47 3/4 W 24.1 Ch.s along foot of Bluffs
N 61 1/2 W 22.8 " To Meander Cor
Land narrow valley covered with dense brush
Sail
Timber very scattering

Thence on Sec 8.
S 86½ W. 20.0 Ch.s Var 16.15 E.
N 88° W ? N 83 W 16.6 " along foot of Bluffs
G.W.J. N 65 1/2 W 4.5 "
N 84 1/4 W 20.1 "
N 70 3/4 W 21.2 " To Meander Cor
Land narrow valley covered with dense brush
Sail
Timber very scattering

Thence on Sec 7

Var 16.15 E

N. 65° 3/4 W 21.9 Ch.s along foot of Bluffs
N 73 1/4 W 20.9 "
S 45 W 8.4 "
S 5 3/4 W 20.1 "
S 1/2 W 20.0 " To Meander Cor
Land narrow valley dense undergrowth
Sail
Timber very scattering

178

Uncompahgre Ute Indian Surveys.

Meanders of T. 6 S. R. 22 E. Salt Lake Mer. Utah Terr.y Con.td

Thence on Sec 18 Var 16°.15' E.
S 34 1/2 W. 24.2 Ch.s along foot of Bluffs
S 43 W. 26.9 " T. Meander Cor
Land in narrow valley dense undergrowth
Soil 1st rate.
Timber very scattering Dec. 7.th 1882.

General Description.

This township is divided North and South by Green River which traverses it in a westerly course, and is well watered by the River and several small creeks.

There is a liberal amount of good arable and meadow land along the valley of Green River and the small water courses: also a growth of large Cottonwood timber, dense undergrowth of young cottonwood, willow, rose and haw. The main portion of the Tp. back from the river valley, is elevated bench land, much cut and broken by numerous ravines & cañons, with small stream beds containing water in holes during most of the year and affording good pasture; the elevated portions being covered with grass, sage &c. There is a much travelled and scattered cattle trails in the Southern portion of the Tp. over which large herds of cattle are driven. It has a S.W and N.E. bearing. This Tp is a very good stock range for winter, the timber & dense undergrowth in the valleys and ravines, affording feed & protection to the cattle. Secs. 35 & 36 in the S.E. corner & Secs 5 & 6 in the N.W. Cor. of Tp, were not subdivided, because of being very rough, mountainous & worthless for agriculture or grazing.

179081

We hereby Certify that we assisted D. J. Major United States Surveyor Surveying all those parts or portions of the Subdivision and Meander lines of Township No. 6 South R 22 East of the Salt Lake Meridian, Territory of Utah, as represented in the foregoing field Notes, as having been Surveyed by him and under his direction; and that said Survey has been in all respects, to the best of our Knowledge and belief, well and faithfully Surveyed and the corner Monuments established, according to the instructions furnished by ~~the~~ General Land Office at Washington D. C.

Russell J. Mershon — Surveyor
Rudolph Neff — Surveyor
Chas. L. Lowry — Chainman
Robt Shultz — Chainman
C. E. McLean — Chainman
B. Hohendorf — Chainman
Chainman
Peter Stewart — Axman

180

Henry Raymond — Axman
Edwin Beiler — Axman
J. T. Jordan — Axman
Axman
John Johnston — Flagman
M. R. Johnson — Flagman
W. Hurley — Flagman

Subscribed and sworn to before me this thirteenth day of December 1882

Leo. O. Kennedy,
2nd Lieut., 6th Infty.,
Comdg. Ft. Thornburg

Original

Final oaths for surveys.

List of Names.

A list of names of the persons employed by D. C. Major, U. S. Surveyor to assist in running, measuring and marking the lines and corners described in the foregoing field notes of the survey of the Township, subdivision & meander lines of Township No. 6 South of Base line of range No. 22 East of Salt Lake Principal Meridian, Territory of Utah, showing the respective capacities in which they acted

Russell L. Merchen	Surveyor
Rudolph Neff	Surveyor
Chas. L. Lowry	Chainman
Robt. Shultz	Chainman
C. E. McLean	Chainman
B. Hohendorp	Chainman
Peter Stewart	Moundsman
Henry Raymond	Moundsman
Edwin Beier	Moundsman
J. T. Jordan	Fireman
John Johnston	Flagman
M. J. Johnson	Flagman
H. Ansley	Flagman

Volume
#
R0269

I, Daniel G. Major, U. S. Surveyor do solemnly swear that in pursuance of a contract with the Hon. Commissioner General Land Office bearing date Dec. 20th 1880, and in strict conformity to the laws of the United States and the special instructions furnished by the said Commissioner, I have faithfully surveyed the exterior boundaries, section and subdivisional lines of Township No. 6 South of Range No. 2 East of the Salt Lake Meridian, Territory of Utah, and do further solemnly swear that the foregoing are the true field notes of such surveys.

Daniel G. Major
U. S. Surveyor

Subscribed by Said Daniel G. Major U. S. Surveyor and sworn to before me this 5th day of May A. D. 1883 Washington City, D. C.

Wm Rockwood
Notary Public

For Approval of Comr Genl Land Office
See Field Notes Tp 6 S R 2 E Salt Lake Meridian.

8. *Examined by* RECEIVED WITH SUR.-GEN'L'S LETTER OF JUL 30 1883 Accountant to Indian office

Compared by Sept 11, 1883

Original.

BOOK A-269

FIELD NOTES

OF THE SURVEY OF THE

Exteriors
Section and
Subdivisional Lines

OF

Township No. 6 South
Range No. 23 East (Fractional)

OF THE

SALT LAKE MERIDIAN

IN

Utah Territory,

AS SURVEYED BY

DANIEL G. MAJOR,

U. S. Surveyor,

Under his Contract,

Dated December 20th, 1880.

Survey Commenced, December 8th *1882.*

Survey Completed, December 16th *1882.*

Examined by.....

Compared by.....

BOOK A-269

FIELD NOTES

OF THE SURVEY OF THE

First Boundary

and

Provisional Base

OF

Township No. 6 South

Range No. 23 East

OF THE

SALT LAKE MERIDIAN

IN

Utah Territory,

AS SURVEYED BY

DANIEL G. MAJOR,

U. S. Surveyor,

Under his Contract,

Dated December 20th, 1880.

Survey Commenced, December 8th *1882.*

Survey Completed, December 8th *1882.*

Uncompahgre Ute Indian Surveys.

Exteriors of T. 6 S. R. 23 E. Salt Lake Mer. Utah Terr.y Cont.d

East Boundary.

Survey commenced Dec 8. 1882 with Gurley's Transit in good adjustment for level. azimuth & collimation. chain compared with & corrected by steel poles. Standard Steel Tape.

I commenced at the Cor to secs. 19. 24. 25 & 30 which is a sandstone 12 × 8 × 4 ins. marked & around which I built a mound of stone. Thence I run

Chains	
	North on a random line bet secs 19 & 24 Var. 16° 00' E
20.00	Set temporary 1/16 sec. cor Sand. broken Soil 1st & 2nd rate
40.00	Not finding 1/4 sec. cor I set a temporary 1/4 sec. cor
60.00	Set Temporary 1/16 sec. cor Sand. broken Soil 1st & 2nd rate
80.06	To a point 33 lks E of the Cor to secs 13. 18. 19 & 24 which is a sandstone 12 × 12 × 12 ins. marked & placed in a mound of stone. From the cor I run S. 00° 10' E. on a true line bet secs. 19 & 24 with the same var.
20.01	Set a cottonwood post 3 ft long 3 ins. sqr. marked 1/16 on N. face 18 ins deep in the ground for 1/16 sec. cor Dug pits 18 × 12 × 12 ins. N. & S. of the post. 5 ft dist & raised a mound of earth 36 ins diam. at base & 18 ins. high. around post.
40.03	Set a cottonwood post. 3 ft long 3 ins sqr marked. 1/4 on N. face 18 ins deep in the ground for 1/4 sec cor Dug pits 18. × 12 × 12 ins N. & S. of post 5 ft dist & raised a mound of earth 36 ins. diam. at base & 18 ins high around post.
60.04	Set a cottonwood post. 3 ft. long 3 ins sqr. marked 1/16 on N. face. 18 ins deep in the ground for 1/16 sec. cor Dug pits. 18 × 12 × 12 ins. N. & S of post 5 ft. dist. & raised a mound of earth 36 ins dia at base & 18 ins. high around post.
80.06	To the cor to secs. 19. 24. 25 & 30 Land mountainous & broken. Grazing good. Soil 1st & 2d rate. Scattered um

Uncompahgre Ute Indian Surveys.

Exteriors of T. 6 S. R. 23 E. Salt Lake Mer. Utah Terr.y Con.td

Chains.	
	From the Cor to secs 13. 18. 19 & 24 I run North on a random line bet secs. 13. & 18. Var. 16° 15' E
20.00	Set temporary 1/16 sec. cor Sand broken Soil 2d rate.
40.00	Not finding the 1/4 sec. cor. I set a temporary 1/4 sec. cor.
60.00	Set temporary 1/16 sec. cor. Sand broken Soil 2nd rate
80.28	To a point 18 lks W of the Cor to secs. 7. 12. 13. & 18 which is a cottonwood post marked & placed in a mound of earth. From this Cor. I run S 00° 08' W. on a true line bet. secs 13 & 18 with the same &
20.07	Set a cottonwood post 3 ft long 3 ins sqr marked 1/16 on N. face 18 ins deep in the ground for 1/16 sec. cor Dug pits. 18. x 12 x 12 ins N. & S of the post 5 ft. dist & raised a mound of earth. 36 ins diam. at base & 18 ins a round post.
40.14	Set a cottonwood post 3 ft. long 3 ins sqr marked 1/4 on N. face 18 ins. deep in the ground for 1/4 sec. cor Dugs pits. 18 x 12 x 12 ins. N. & S. of the post 5 ft dist & raised a mound of earth 36 ins. diam at base & 18 ins high around post
60.21	Set a cottonwood post 3 ft long 3 ins sqr marked 1/16 on N. face 18 ins. deep in the ground for 1/16 sec. cor. Dug pits. 18 x 12 x 12 ins. N. & S of post. 5 ft. dist & raised a mound of earth 30. ins diam. at base & 18 ins. high around post
80.28	To the cor. to secs. 13. 18. 19 & 24. Sand broken & mountainous. Grazing good. Soil 2d rate. sandy. Scattered cedars.
	From the cor to secs 7. 12. 13. 18 I run. North on a random line bet. secs 7. & 12 Var. 16° 15 E.
20.00	Set temporary 1/16 sec. cor Sand. broken & rough Soil 3rd rate
24.00	Deep dry creek. Course. S.
40.00	Not finding the 1/4 sec. cor. I set a temporary 1/4 sec. cor.
60.00	Set temporary 1/16 sec cor Sand. broken & rough Soil 3rd

Uncompahgre Ute Indian Surveys.

Exteriors of T. 6 S. R. 23 E. Salt Lake Mer. Utah Terr.y Con.td

Chains.	
80.32	To a point 28 lks E of the cor to secs. 1. 6. 7 & 12 which is a cedar post marked & placed in a mound of earth. From this cor Drum S. 00.° 12' E on a true line bet secs 7 & 12 with the same var.
20.08	Set a sandstone 18 × 5 × 5 ins. marked 1/16 on N. face in a mound of earth & stone. 30 ins diam. at base & 18 ins high for 1/16 sec. cor Dug pits. 18 × 12. × 12 ins. N. & S of mound 5 ft. dist.
40.16	Set a sandstone 16 × 12 × 4 ins, marked 1/4 on N. face. in a mound of earth & stone 36 ins. diam at base & 18 ins high for 1/4 sec. cor. Dug pits 18 × 12 × 12 ins. N. & S. of mound 5 ft dist.
60.24	Set a sandstone 10 × 10 × 10 ins. marked 1/16 on N. face in a mound of stone & earth 30 ins diam at base & 18 ins high for 1/16 sec. cor. Dug pits 18 × 12. × 12 ins N. & S. of mound 5 ft dist.
80.32	To the cor to Secs. 7. 12. 13. & 18 Land broken & mountainous. Good grazing Soil 3rd rate. Scattered cedars.

From the cor to secs. 1. 6. 7 & 12 Drum North bet secs. 1 & 6.
Var. 16° 15' E.

20.00	Set a sandstone 18 × 10 × 5 ins. marked on N face 1/16 in a mound of earth 30 ins diam at base. & 18 ins high for 1/16 sec. cor Land rough & broken Soil 3rd rate.
40.00	Not finding the 1/4 sec. cor. I set a sandstone 16 × 12 × 3 ins. marked on N. face 1/4 in a mound of earth & stone 30 ins diam. at base & 18 ins high for 1/4 sec. cor.
60.00	Set a sandstone 18 × 12 × 6 ins. marked on N. face 1/16 in a mound of earth 30 ins. diam. at base & 18 ins high for 1/16 sec. cor. Land rough & broken Soil 3rd rate.

Uncompahgre Ute Indian Surveys.

Exteriors of T. 6 S. R. 23 E. Salt Lake Mer. Utah Terr.y Con.ld

Meas 64.24

Intersect the First Standard Parallel South at a point 3 chs. west of the standard cor to Tps 5. 6. S. R. 23 & 24. This point I establish; not finding the original closing cor. by setting a cedar post 5 ft long 5 ins. sqr. marked C. C. T 6. S. R. 23 & 24. 24 ins deep in the ground for closing cor to Tps. 6. S. R. 23 & 24 E. Built large mou. around post. Land mountainous & broken. Grazing good. Soil 3rd rate. Scattered cedars

Dec! 8. 1882

Provisional Base.

It being impracticable to survey the two southern tier of secs. and establish the south Boundary of the township. I commence at the Cor to secs. 19. 24. 25 & 30 on the East Boundary of the Township. thence I run west on a random line between secs 24 & 25 23 & 26. 22 & 27. 21 & 28. 20 & 29. 19 & 30. and find the line to be 5 miles. 18 chains. and 70 lks long & falling to be 79 lks N. of the cor to secs 19. 24. 25 & 30 on the West Bdy. of the Tp. The correction for the true line will therefore be 13 1/6 lks S. per. mile and its course will be N. 89° 54' E

19, 24, 25, 30

From the cor. to secs 13. 18. 19 & 24 on the West Bdy. of the township. I run.

N. 89° 54' E on a true line bet secs 19 & 30

Var. 16° 15' E.

18.70 Set a sandstone. 15 x 12 x 8 ins 4 ins in the ground for 1/16 sec. cor. marked 1/16 on E. face. Dug two pits E & W. of stone. 5 ft dist Sand broken & mountainous

38.70 Set a sandstone 12 x 10 x 6 ins. marked 1/4. E. face. in a mound of earth 36 ins. diam. a base & 18 ins. high. for 1/4 sec. cor. Sand, brok & rough

Soil. 3d Rate.

Uncompahgre Ute Indian Surveys.

Extension of T. 6 S. R. 23 E. Salt Lake Mer. Utah Terr.y Con.td

Chains	
58.70	Set a sandstone 14 x 12 x 4 ins marked 1/16 on E. face in a mound of earth 30 ins. diam at base & 18 ins high for 1/16 sec. cor. Land broken & rough.
58.70	Set a sandstone 24 x 14 x 5 ins marked with 4 notches on N. face & 5 notches on E face in a mound of earth & stone 36 ins diam. at base & 18 ins high for cor. to secs 19. 20. 29 & 30 Land, broken & mountainous. Grazing good for upland. Soil 2d & 3d Rate.
	N 89° 54' E on a true line bet secs. 20 & 29 Var. 16° 14' E.
20.00	Set a sandstone 16 x 10 x 10 ins marked 1/16 on E. face in a mound of earth & stone 30 ins diam. at base & 18 ins high for 1/16 sec. cor.
40.00	Set a sandstone 14 x 12 x 16 ins. marked 1/4 on E. face in a mound of earth & stone 36 ins diam at base & 18 ins high for 1/4 sec. cor. Land rough.
60.00	Set a sandstone 15 x 10 x 6 ins marked 1/16 on E. face in a mound of earth & stone 30 ins diam at base & 18 ins high for 1/16 sec cor. Land broken.
80.00	Set a sandstone 18 x 12 x 5 ins marked on N. face with four notches & on E face with 4 notches in a mound of earth & stone 36 ins. diam at base & 18 ins high for cor to secs. 20. 21. 28 & 29 Land rough. broken & mountainous. Grazing good for rupland Soil. 2d & 3d Rate.
	N. 89° 54' E. on a true line bet. secs 21. & 28 Var. 16° 15' E.
20.00	Set a sandstone 16 x 12 x 4 ins. marked 1/16 on E. face in a mound of earth & stone 30 ins. diam. at base & 18 ins. high for 1/16 sec. cor.

Uncompahgre Ute Indian Surveys.

Exteriors of T. 6 S.R. 23 E. Salt Lake Mer. Utah Terr.y Con.td

Chains	
40.00	Set a sandstone 12×12×4 ins. marked 1/4 on E. face. in a mound of earth. 36 ins. diam. at base & 18 ins high for 1/4 sec cor.
60.00	Set a sandstone 12×10×10 ins marked 1/16 on E face 1/16 in a mound of earth 30 ins diam. at base & 18 ins high for 1/16 sec. cor.
80.00	Set a sandstone 15×12×4 ins. marked with 4 notches on N. & 3 notches on E. face. in a mound of earth & stone 36 ins diam at base & 18 ins high for cor to secs 22. 21 28 & 27. Sand rough broken & mountainous Good graz upland Soil 2d & 3 Rate sand.

N. 89° 54' E. on a true line bet. secs 22 & 27.
Var. 16.° 15' E

20.00	Set a sandstone 14×12×3 ins. marked 1/16 on E face 1/16 in a mound of earth & stone 30 ins. diam at base & 18 ins. high for 1/16 cor. sec.
40.00	Set a sandstone 12×12×4 ins marked 1/4 on E face in a mound of earth & stone 36 in diam at base & 18 ins high for 1/4 sec. cor.
60.00	Set a sandstone 12×10×10 ins marked on E face 1/16 in a mound of earth & stone 30 ins diam at base & 18 ins high for 1/16 sec.
80.00	Set sandstone 15×12×4 ins. marked on N. face with 4 notches & on E face with 2 notches in a mound of earth & stone 36 ins diam at base & 18 ins. high for Cor. to Secs. 22, 23, 26 & 27. and, broken, rough & mountainous oil 2d & 3d Rate — sandy. Good graz for upland.

Uncompahgre Ute Indian Surveys.

Exteriors of T. 6 S. R. 23 E. Salt Lake Mer. Utah Terr.y Con.ts

Chains.	
	N. 89° 54' E. on a true line bet sec. 23 & 26 Var. 16° 15' E
20.00	Set a sandstone 12 × 8 × 6 in. marked 1/16 on E face 1/16 in. a mound of earth 30 in diam. at base and 18 in. high for 1/16 Sec. Cor.
40.00	Set a sandstone 10 × 8 × 8 ins. marked 1/4 on E face in a mound of earth & stone 36 ins diam at base & 18 ins high for 1/4 sec. cor.
60.00	Set a sandstone 18 × 10 × 2 ins. marked on E. face 1/16 in a mound of earth and stone 30 in diam. at base & 18 ins high for 1/16 sec. cor.
80.00	Set a sandstone 20 × 12 × 3 ins marked on N. face with 4 notches & on E face with 1 notch. in a mound of earth and stone 36 ins diam. at base & 18 ins. high. for cor. to Secs 23. 24. 25. 26 Land. broken rough and mountainous. Soil. 2d & 3d Rate, sandy. Good grazing for upland.
	N. 89° 54' E on a true line bet secs. 24 and 25 Var. 16° 15' E
20.00	Set a sandstone 20. × 8 × 3 ins. marked 1/16 on E. face in a mound of earth & stone 30 ins diam at base. & 18 ins high for 16 sec. Cor.
40.00	Set a sandstone 12 × 8 × 8 ins. marked 1/4 on E. face in a mound of earth & stone 36 ins. diam. at base & 18 ins high for 1/4 sec. Cor.
60.00	Set a sandstone 16. × 10 × 10 ins marked 1/16 on E face in a mound of earth 30 ins diam. at base & 18 ins high for 1/16 Sec. Cor.
80.00	To the Cor to Secs. 19. 24. 25. & 30 on the E. Bdy of the township: Land rough and mountainous and broken. Grazing good for upland. Soil 2d & 3d rate sandy. Dec. 8th 1882

*Examined by*_____

*Compared by*_____

BOOK A-269

FIELD NOTES

OF THE SURVEY OF THE

Section Lines

OF

Township No. 6 South

Range No. 23 East (Fractional)

OF THE

SALT LAKE MERIDIAN

IN

Utah Territory,

AS SURVEYED BY

DANIEL G. MAJOR,

U. S. Surveyor,

Under his Contract,

Dated December 20th, 1880.

Survey Commenced, December 8th *1882.*

Survey Completed, December 13th *1882.*

(14)

Index of Field Notes of the Section lines in

Township 6 S R. 23 E Salt Lake Mer.
Utah Terr.y

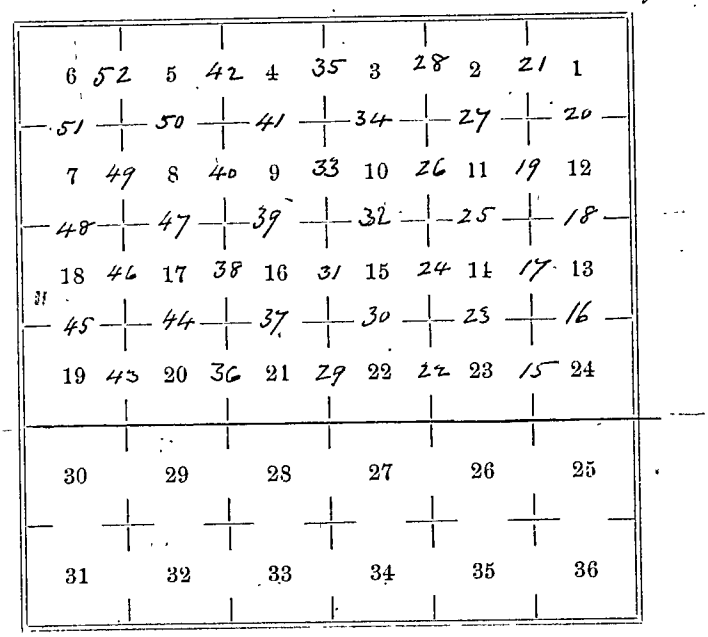

meanders 306

Note.—The Southern two tiers of this Township being of no value for grazing or agriculture. and also being very rough and broken, were not surveyed

Uncompahgre Ute Indian Surveys.

Subdivisions of T. 6 S. R. 23 E. Salt Lake Mer. Utah Terr.y Cont.d

Chains	
	North bet. Secs. 23 and 24 Var. 16° 15' East.
20.00	Set a Sandstone 16 x 12 x 10 ins. 12 ins. in ground marked "1/16" on N. face in a mound of earth 30 ins. diam. at base and 18 ins. high; dug 2 pits 18 x 12 x 12 ins. N. and S., dist. 5 ft. from mound for 1/16 Sec. Cor. Land Rough & mountainous. Scattering juniper Good Grazing Soil Sandy 2d Rate.
40.00	Set a Sandstone 14 x 10 x 10 ins. 12 ins. in ground marked "1/4" on N. face in a mound of earth 30 ins. diam. at base and 20 ins. high; dug 2 pits 18 x 12 x 12 ins. N. and S., dist. 5 ft. from mound for 1/4 Sec. Cor. Land Rough & mountainous. Scattering Juniper Good Grazing. Soil Sandy 2d Rate.
60.00	Set a Sandstone 16 x 10 x 8 ins. 12 ins. in ground marked "1/16" on N. face in a mound of earth 30 ins. diam. at base and 18 ins. high; dug 2 pits 18 x 12 x 12 ins. N. and S., dist. 5 ft. from mound for 1/16 Sec. Cor. Land Rough & mountainous. Scattering juniper Good Grazing. Soil Sandy 2d Rate.
80.00	Set a Sandstone 12 x 8 x 8 ins. 12 ins. in ground marked "13 on N. E. face "24" on S. E. face 23 on S. W. face and 14. on N. W. face in a mound of earth 36 ins. diam. at base, and 30 ins. high; dug pits 18 x 18 x 12 ins. in each Section 5 ft. dist. from mound for Corner to Secs. 13. 14. 23. & 24 Land Rough & Mountainous. Scattering juniper Grazing Good. Soil Sandy 2d Rate

Uncompahgre Ute Indian Surveys.

Subdivisions of T. 6 S. R. 23 E. Salt Lake Mer. Utah Terr.y Con.td

Chains	
	East on a random line bet. Secs. 13 and 24 Var. 16° 15' East.
20.00	Set a temporary 1/16 Sec. Cor. Land mountainous Scattering cedars. Good Grazing Soil Sandy 2d Rate.
40.00	Set a temporary 1/4 Sec. Cor. Land Soil Sandy 2d Rate.
60.00	Set a temporary 1/16 Sec. Cor. Land Scattering cedars. Good grazing Soil Sandy 2d Rate.
80.10	Intersect the N. and S. line at 31 links South of the corner to Secs. 13. 18. 19. & 24 Land Rough & mountainous Scattering cedars. Soil Sandy 2d Rate. Good Grazing. From this corner I run S. 89° 47' W. on a true line between Secs. 13 and 24 with the same var.
20.02	Set a Sandstone 11 X 8 X 7 ins. 12 ins. in ground marked "1/16" on E. face in a mound of earth 30 ins. diam. at base, and 18 ins. high; dug 2 pits 18 X 12 X 12 ins. E. and W., dist. 5 ft. from mound for 1/16 Sec. Cor.
40.05	Set a Sandstone 16 X 10 X 8 ins. 12 ins. in ground marked "1/4" on E. face in a mound of earth 30 ins. diam. at base, and 20 ins. high; dug 2 pits 18 X 12 X 12 ins. E. and W., dist. 5 ft. from mound for 1/4 Sec. Cor.
60.08	Set a Sandstone 14 X 12 X 6 ins. 12 ins. in ground marked "1/16" on E. face in a mound of earth 30 ins. diam. at base, and 18 ins. high; dug 2 pits 15 X 12 X 12 ins. E. and W., dist. 5 ft. from mound for 1/16 Sec. Cor.
80.10	To the Corner to Secs. 13. 14. 23. 24. Land Rough & mountainous. Scattering Grazing Good. Soil Sandy 2d Rate

Uncompahgre Ute Indian Surveys.

Subdivisions of T. 6 S.R. 2 3 E. Salt Lake Mer. Utah Terr.y Con.td

Chains	North bet. Secs. 13 and 14. Var. 16° 15' East.
20.00	Set a Sandstone 16 x 12 x 8 ins. 12 ins. in ground marked "1/16" on N. face in a mound of earth 30 ins. diam. at base and 18 ins. high; dug 2 pits 18 x 12 x 12 ins. N. and S., dist. 5 ft. from mound for 1/16 Sec. Cor. Land Broken & mountainous some good & scattering juniper Soil Sandy 2d Rate.
40.00	Set a Sandstone 14 x 10 x 6 ins. 12 ins. in ground marked "1/4" on N. face in a mound of earth 30 ins. diam. at base and 20 ins. high; dug 2 pits 18 x 12 x 12 ins. N. and S., dist. 5 ft. from mound for 1/4 Sec. Cor. Land Broken & mountainous. some grass & scattering juniper Soil Sandy 2d Rate.
60.00	Set a Sandstone 15 x 12 x 4 ins. 12 ins. in ground marked "1/16" on N. face in a mound of earth 30 ins. diam. at base and 18 ins. high; dug 2 pits 18 x 12 x 12 ins. N. and S., dist. 5 ft. from mound for 1/16 Sec. Cor. Land Broken & mountainous. some grass and scattering juniper Soil Sandy 2d Rate.
80.00	Set a Sandstone 12 x 11 x 4 ins. 12 ins. in ground marked 12 on N. E. face 13 on S. E. face 14 on S. W. face and 11 on N. W. face in a mound of earth 36 ins. diam. at base, and 30 ins. high; dug pits 18 x 18 x 12 ins. in each Section 5 ft. dist. from mound for Corner to Secs. 11. 12. 13. & 1 Land Broken & mountainous. some grass Grazing. scattering juniper. Soil Sandy 2d Rate

Uncompahgre Ute Indian Surveys.

Subdivisions of T. 6 S. R. 2 & 3 E. Salt Lake Mer. Utah Terr.y Con.ld

Chains	
	East on a random line bet. Secs. 12 and 13. Var. 16° 15' East.
20.00	Set a temporary 1/16 Sec. Cor. Land, mountainous Some grass, scattering juniper Soil Sandy 2d Rate.
40.00	Set a temporary 1/4 Sec. Cor. Land mountainous Some grass, scattering juniper Soil Sandy 2d Rate.
60.00	Set a temporary 1/16 Sec. Cor. Land mountainous some grass, scattering juniper Soil Sandy 2d Rate.
80.30	Intersect the N. and S. line at 28 links north of the corner to Secs. 7. 12. 13 & 18 Land mountainous & Broken Some grass, scattering juniper Soil Sandy 2d Rate.
	From this corner I run N. 89° 48' W. on a true line between Secs. 12 and 13. with the same var.
20.07	Set a Sandstone 16 x 10 x 4 ins. 12 ins. in ground marked "1/16" on E. face in a mound of earth 30 ins. diam. at base, and 18 ins. high; dug 2 pits 18 x 12 x 12 ins. E. and W., dist. 5 ft. from mound for 1/16 Sec. Cor.
40.15	Set a Sandstone 12 x 12 x 4 ins. 12 ins. in ground marked "1/4" on E. face in a mound of earth 30 ins. diam. at base, and 20 ins. high; dug 2 pits 18 x 12 x 12 ins. E. and W., dist. 5 ft. from mound for 1/4 Sec. Cor.
60.23	Set a Sandstone 16 x 8 x 3 ins. 12 ins. in ground marked "1/16" on E. face in a mound of earth 30 ins. diam. at base, and 18 ins. high; dug 2 pits 15 x 12 x 12 ins. E. and W., dist. 5 ft. from mound for 1/16 Sec. Cor.
80.30	To the Corner to Secs. 11. 12. 13. 14. Land Mountainous & Broken, some grass Grazing Scattering juniper Soil Sandy 2d Rate

Uncompahgre Ute Indian Surveys.

Subdivisions of T. S.R. E. Salt Lake Mer. Utah Terr.y Con.td

Chains	
	North bet. Secs. 11 and 12. Var. 16° 15' East.
20.00	Set a Cottonwood post. 36 in. x 3 x 3 ins. 12 ins. in ground marked "1/16" on N. face in a mound of earth 30 ins. diam. at base and 18 ins. high; dug 2 pits 18 x 12 x 12 ins. N. and S., dist. 5 ft. from mound for 1/16 Sec. Cor. Land Mountainous & broken foot hills Scattering cedars & juniper Soil 2d Rate.
40.00	Set a Cottonwood post 36 x 3 x 3 ins. 12 ins. in ground marked "1/4" on N. face in a mound of earth 30 ins. diam. at base and 20 ins. high; dug 2 pits 18 x 12 x 12 ins. N. and S., dist. 5 ft. from mound for 1/4 Sec. Cor. Land Mountainous & broken foot hills Scattering cedars & juniper Soil 2d Rate.
60.00	Set a Cottonwood post 36 x 3 x 3 ins. 12 ins. in ground marked "1/16" on N. face in a mound of earth 30 ins. diam. at base and 18 ins. high; dug 2 pits 18 x 12 x 12 ins. N. and S., dist. 5 ft. from mound for 1/16 Sec. Cor. Land Mountainous & broken foot hills Scattering cedars & juniper Soil 2d Rate.
80.00	Set a Cottonwood post 48 x 4 x 4 ins. 12 ins. in ground marked 1 on N.E. face 12 on S.E. face 11 on S.W. face and 2. on N.W. face in a mound of earth 36 ins. diam. at base, and 30 ins. high; dug pits 18 x 18 x 12 ins. in each Section 5 ft. dist. from mound for Corner to Secs. 1. 2. 11. 12. Land Mountainous & broken foot hills Grazing Soil 2d Rate

Uncompahgre Ute Indian Surveys.

Subdivisions of T. S.R. E. Salt Lake Mer. Utah Terr.y Con.td

Chains	
	East on a random line bet. Secs. 1 and 12 Var. 16° 15' East.
20.00	Set a temporary 1/16 Sec. Cor. Land mountainous foot hills scattering juniper & Soil 2d Rate.
40.00	Set a temporary 1/4 Sec. Cor. Land mountainous foot hills scattering juniper & cedar Soil 2d Rate.
60.00	Set a temporary 1/16 Sec. Cor. Land mountainous foot hills scattering juniper & Soil 2d Rate.
80.08	Intersect the N. and S. line at 56. links North of the corner to Secs. 1. 6. 7. 12. Land mountainous & broken foot hills scattering juniper & cedar Soil 2d Rate.
	From this corner I run N. 89° 36' W. on a true line between Secs. 1 and 12 with the same var.
20.02	Set a C. Post 36 x 3 x 3 ins. 12 ins. in ground marked "1/16" on E. face in a mound of earth 30 ins. diam. at base, and 18 ins. high; dug 2 pits 18 x 12 x 12 ins. E. and W., dist. 5 ft. from mound for 1/16 Sec. Cor.
40.04	Set a C. Post 36 x 3 x 3 ins. 12 ins. in ground marked "1/4" on E. face in a mound of earth 30 ins. diam. at base, and 20 ins. high; dug 2 pits 18 x 12 x 12 ins. E. and W., dist. 5 ft. from mound for 1/4 Sec. Cor.
60.06	Set a C. Post 36 x 3 x 3 ins. 12 ins. in ground marked "1/16" on E. face in a mound of earth 30 ins. diam. at base, and 18 ins. high; dug 2 pits 18 x 12 x 12 ins. E. and W., dist. 5 ft. from mound for 1/16 Sec. Cor.
80.08	To the Corner to Secs. 1. 2. 11. & 12. Land mountainous & broken foot hills scattering juniper. Grazing Soil 2d Rate

Uncompahgre Ute Indian Surveys.

Subdivisions of T. 6 S.R. 23E. Salt Lake Mer. Utah Terr.y Con.td

Chains	
	North on a true line bet. secs 1 and 2. Var. 16° 15' E.
20.00	Set a sandstone 20 x 10 x 3 ins. 5 ins in ground marked 1/16 on N. face in a mound of earth 30 ins. diam. at base and 18 in. high: dug 2 pits 18 x 12 x 12 ins. N. & S. dist 5 ft. from stone for 1/16 sec. cor. Land mountainous Soil 2d Rate.
40.00	Set a cottonwood post 18 x 4 x 4 ins. in ground marked 1/4 on N. face in a mound of earth 30 ins. diam. at base and 20 ins. high. Dug 2 pits 18 x 12 x 12 ins. N. and S. dist 5 ft from post for 1/4 sec. cor. Land mountainous Soil. 2d Rate.
60.00	Set a sandstone 12 x 8 x 8 ins 3 ins in ground marked 1/16 on N. face in a mound of earth 30 ins. diam. at base and 18 ins. high. Dug 2 pits 18 x 12 x 12 ins N & S. dist 5 ft from stone for 1/16 Sec. Cor. Soil 2d Rate
64.00	Intersect the 1st stand. Par. S. at 3.42 ch W. of the stand. Cor. to secs 35 & 36 which is a sandstone 16 x 10 x 7 ins. Set a Cedar post 18 x 4 x 4 ins 18 ins. in ground, marked "C.C. 1 S" on S.E. face and "2 S." on S.W. face, in a mound of earth 36 ins. diam at base and 30 ins. high. dug 3 pits 18 x 12 x 12 ins. in each Section 5 ft. dist from post for closing Corner to Secs. 1 & 2 Sand mountainous. scattering juniper Soil 2d Rate.
	Dec.r 8th 1882.

Uncompahgre Ute Indian Surveys.

Subdivisions of T. 6 S.R. 23. E. Salt Lake Mer. Utah Terr.y Con.ld

Chains

From the Cor to secs 22. 23. 26 & 27 Drum North bet Secs. 22 and 23.

Var. 16°. 15' E.

20.00 Set a sandstone 14 x 12 x 3 ins 3 ins. in ground marked 1/16 on N. face in a mound of earth 30 ins diam. at base and 18 ins high. Dug 2 pits 18 x 12 x 12 ins. N. & S dist 5 ft. from stone for 1/16 sec. cor.
Sand mountainous & rough Soil sandy 3d Rate

40.00 Set a sandstone 16 x 10 x 4 ins 4 ind. in ground marked 1/4 on N. face in a mound of earth 30 ins. diam. at base and 20 ins. high. dug 2 pits 18 x 12 x 12 ins. N & S. dist 5 ft from stone for 1/4 Sec. Cor.
Sand mountainous & rough
Soil sandy 3d. Rate.

60.00 Set a sandstone 18 x 10 x 6 ins 4 ins. in ground marked 1/16 on N. face in a mound of earth 30 ins. diam. at base and 18 ins. high. Dug 2 pits 18 x 12 x 12 ins N. & S dist 5 ft from stone for 1/16 Sec. Cor.
Sand mountainous
Soil sandy 2d. Rate.

80.00 Set a sandstone 20 x 10 x 8 ins 5 ins in ground marked 111 on N. face and 1111" on W. face. in a mound of earth 36 ins. diam. at base and 30 ins. high. Dug pits 18. x 18 x 12 ins. in each Section 5 ft dist stone for cor to sec's. 14. 15. 22. & 23.
rough & mountainous rocky.
Soil sandy 3d Rate.

Uncompahgre Ute Indian Surveys.

Subdivisions of T. 6 S. R. 2 E. Salt Lake Mer. Utah Terr.y Con.td

Chains	
	East on a random line bet. Secs. 14 and 23 Var. 16° 15' East.
20.00	Set a temporary 1/16 Sec. Cor. Land mountainous Soil sandy 3d Rate.
40.00	Set a temporary 1/4 Sec. Cor. Land rough & rocky Soil sandy 3d Rate.
60.00	Set a temporary 1/16 Sec. Cor. Land mountainous Soil sandy 3d Rate.
80.16	Intersect the N. and S. line at 32 links S. of the corner to Secs. 13. 14. 23 & 24 Land rough & rocky Soil sandy 3d Rate.
	From this corner I run S. 89° 46' W. on a true line between Secs. 14 and 23 with the same var.
0.04	Set a sandstone 16 x 10 x 5 ins. 12 ins. in ground marked "1/16" on E. face in a mound of earth 30 ins. diam. at base, and 18 ins. high, dug 2 pits 18 x 12 x 12 ins. E. and W., dist. 5 ft. from mound for 1/16 Sec. Cor.
40.08	Set a sandstone 12 x 12 x 8 ins. 12 ins. in ground marked "1/4" on E. face in a mound of earth 30 ins. diam. at base, and 20 ins. high, dug 2 pits 18 x 12 x 12 ins. E. and W., dist. 5 ft. from mound for 1/4 Sec. Cor.
60.12	Set a sandstone 16 x 12 x 4 ins. 12 ins. in ground marked "1/16" on E. face in a mound of earth 30 ins. diam. at base, and 18 ins. high, dug 2 pits 15 x 12 x 12 ins. E. and W., dist. 5 ft. from mound for 1/16 Sec. Cor.
80.16	To the Corner to Secs. 14. 15. 22. & 23 Land rough & mountainous & rocky. Grazing Soil Sandy 3d. Rate.

Uncompahgre Ute Indian Surveys.

Subdivisions of T. 6 S.R. 3 E. Salt Lake Mer. Utah Terr.y Cont.d

Chains	
	North bet. Secs. 14 and 15 Var. 16° 15' East.
20.00	Set a sandstone 12 x 6 x 4 ins. 12 ins. in ground marked "1/16" on N. face in a mound of earth 30 ins. diam. at base and 18 ins. high; dug 2 pits 18 x 12 x 12 ins. N. and S. dist. 5 ft. from mound for 1/16 Sec. Cor. Land rough & rocky. good grass & scattering. Soil sandy 3d Rate.
40.00	Set a sandstone 18 x 16 x 4 ins. 12 ins. in ground marked "1/4" on N. face in a mound of earth 30 ins. diam. at base and 20 ins. high; dug 2 pits 18 x 12 x 12 ins. N. and S. dist. 5 ft. from mound for 1/4 Sec. Cor. Land rough & rocky. Some grass. Soil sandy 3d Rate.
60.00	Set a sandstone 15 x 13 x 5 ins. 12 ins. in ground marked "1/16" on N. face in a mound of earth 30 ins. diam. at base and 18 ins. high; dug 2 pits 18 x 12 x 12 ins. N. and S. dist. 5 ft. from mound for 1/16 Sec. Cor. Land rough & rocky Some grass. Soil sandy 3d Rate.
80.00	Set a sandstone 20 x 10 x 3 ins. 12 ins. in ground marked 11 on N. face and ~~on S.E. face~~ 1111 on W. face and ~~on N.W. face~~ in a mound of earth 36 ins. diam. at base, and 30 ins. high; dug pits 18 x 18 x 12 ins. in each Section 5 ft. dist. from mound for Corner to Secs. 10. 11. 14 & 15 Land rough mountainous & rocky. Grazing Some grass. Soil sandy 3d Rate

Uncompahgre Ute Indian Surveys.

Subdivisions of T. 6 S. R. 23 E. Salt Lake Mer. Utah Terr.y Con.td

Chains	
	East on a random line bet. Secs. 11 and 14 Var. 16° 15' East.
20.00	Set a temporary 1/16 Sec. Cor. Land mountainous Soil sandy 3d Rate.
40.00	Set a temporary 1/4 Sec. Cor. Land mountainous Soil sandy 3d Rate.
60.00	Set a temporary 1/16 Sec. Cor. Land mountainous Soil sandy 3d Rate.
79.90	Intersect the N. and S. line at mound ~~bears~~ at of the corner to Secs. 11, 12, 13 & 14 Land mountainous Soil sandy 3d Rate.
	From this corner I run West on a true line between Secs. 11 and 14 with the same var.
19.98	Set a sandstone 18 x 16 x 4 ins. 12 ins. in ground marked "1/16" on E. face in a mound of earth 30 ins. diam. at base, and 18 ins. high, dug 2 pits 18 x 12 x 12 ins. E. and W., dist. 5 ft. from mound for 1/16 Sec. Cor.
39.95	Set a cotton ~~wood~~ post 4 x 4 x 4 ins. 12 ins. in ground marked "1/4" on E. face in a mound of earth 30 ins. diam. at base, and 20 ins. high, dug 2 pits 18 x 12 x 12 ins. E. and W., dist. 5 ft. from mound for 1/4 Sec. Cor.
59.92	Set a sandstone 12 x 10 x 5 ins. 12 ins. in ground marked "1/16" on E. face in a mound of earth 30 ins. diam. at base, and 18 ins. high, dug 2 pits 18 x 12 x 12 ins. E. and W., dist. 5 ft. from mound for 1/16 Sec. Cor.
79.90	To the Corner to Secs. 10, 11, 14 & 15 Land mountainous, rough & rocky scattering Grazing Little Grass, juniper & Soil Sandy 3d Rate

Uncompahgre Ute Indian Surveys.

Subdivisions of T. 6 S. R. 23 E. Salt Lake Mer. Utah Terr.y Con.td

Chains	
	North bet. Secs. 10 and 11 Var. 16° 15' East.
20.00	Set a sandstone 15 x 9 x 6 ins. 12 ins. in ground marked "1/16" on N. face in a mound of earth 30 ins. diam. at base and 18 ins. high; dug 2 pits 18 x 12 x 12 ins. N. and S., dist. 5 ft. from mound for 1/16 Sec. Cor. Land mountainous Grazing good. Soil 2d. Rate.
40.00	Set a sandstone 14 x 6 x 6 ins. 12 ins. in ground marked "1/4" on N. face in a mound of earth 30 ins. diam. at base and 20 ins. high; dug 2 pits 18 x 12 x 12 ins. N. and S., dist. 5 ft. from mound for 1/4 Sec. Cor. Land mountainous Grazing good Soil 2d. Rate.
60.00	Set a sandstone 20 x 8 x 4 ins. 12 ins. in ground marked "1/16" on N. face in a mound of earth 30 ins. diam. at base and 18 ins. high; dug 2 pits 18 x 12 x 12 ins. N. and S., dist. 5 ft. from mound for 1/16 Sec. Cor. Land mountainous Grazing good. Soil 2d. Rate.
80.00	Set a cotton wood post 4 x 4 x 4 ins. 12 ins. in ground marked "1" on N. face ~~on S. E. face~~ and ~~on S. W. face and~~ "1111" on W. face in a mound of earth 36 ins. diam. at base, and 30 ins. high; dug pits 18 x 18 x 12 ins. in each Section 5 ft. dist. from mound for Corner to Secs. 2. 3. 10. & 11 Land mountainous. rocky in places. Grazing Good. Soil 2d Rate.

Uncompahgre Ute Indian Surveys.

Subdivisions of T. 6 S. R. 3 E. Salt Lake Mer. Utah Terr.y Con.td

Chains	
	East on a random line bet. Secs. 2 and 11 Var. 16° 15' East.
20.00	Set a temporary 1/16 Sec. Cor. Land mountainous Grazing good Soil 2d Rate.
40.00	Set a temporary 1/4 Sec. Cor. Land mountainous Grazing good Soil 2d Rate.
60.00	Set a temporary 1/16 Sec. Cor. Land mountainous. Grazing good Soil 2d Rate.
80.20	Intersect the N. and S. line at 12 — links N. of the corner to Secs. 1. 2. 11 & 12. Land mountainous Grazing Good. Soil 2d Rate.
	From this corner I run N. 89° 55' W. on a true line between Secs. 2 and 11. with the same var.
20.05	Set a sandstone 18 X 12 X 4 ins. 12 ins. in ground marked "1/16" on E. face in a mound of earth 30 ins. diam. at base, and 18 ins. high, dug 2 pits 18 X 12 X 12 ins. E. and W., dist. 5 ft. from mound for 1/16 Sec. Cor.
40.10	Set a sandstone 16 X 8 X 4 ins. 12 ins. in ground marked "1/4" on E. face in a mound of earth 30 ins. diam. at base, and 20 ins. high, dug 2 pits 18 X 12 X 12 ins. E. and W., dist. 5 ft. from mound for 1/4 Sec. Cor.
60.15	Set a sandstone 15 X 10 X 4 ins. 12 ins. in ground marked "1/16" on E. face in a mound of earth 30 ins. diam. at base, and 18 ins. high, dug 2 pits 15 X 12 X 12 ins. E. and W., dist. 5 ft. from mound for 1/16 Sec. Cor.
80.20	To the Corner to Secs. 2. 3. 10 & 11. Land mountainous rocky in places. Grazing good for upland Soil ___ Rate

Uncompahgre Ute Indian Surveys.

Subdivisions of T. 6 S.R. 23 E. Salt Lake Mer. Utah Terr.y Con.td

Chai North bet. Secs. 2 and 3.
Var. 16° 15' East.

20.00 Set a sandstone 18 x 14 x 4 ins. 12 ins. in ground marked "1/16" on N. face in a mound of earth 30 ins. diam. at base and 18 ins. high; dug 2 pits 18 x 12 x 12 ins. N. S., dist. 5 ft. from mound for 1/16 Sec. Cor.
Land mountainous
Soil 2d Rate.

40.00 Set a sandstone 12 x 10 x 5 ins. 12 ins. in ground marked "1/4" on N. face in a mound of earth 30 ins. diam. at base and 20 ins. high; dug 2 pits 18 x 12 x 12 ins. N. and S., dist. 5 ft. from mound for 1/4 Sec. Cor.
Land mountainous
Soil 2d Rate.

60.00 Set a sandstone 16 x 14 x 4 ins. 12 ins. in ground marked "1/16" on N. face in a mound of earth 30 ins. diam. at base and 18 ins. high; dug 2 pits 18 x 12 x 12 ins. N. and S., dist. 5 ft. from mound for 1/16 Sec. Cor.
Land mountainous Soil 2d Rate.

63.68 Intersect the 1st Stand Par. S. 2.76 Chs. W. of the Stand Cor. which is a stone 30 x 5 x 5
Set a cedar post 48 x 4 x 4 ins. 12 ins. in ground marked "C.C. 2" on S.E. face and "3" on S.W. face in a mound of earth 36 ins. diam. at base, and 30 ins. high; dug pits 18 x 18 x 12 ins. in each Section 5 ft. dist. from post for Closing Cor. to Secs 2 & 3
Land mountainous.
Grazing good
Soil sandy Rate

Dec. 9th 1882

Uncompahgre Ute Indian Surveys.

Subdivisions of T. 6 S.R. 23 E. Salt Lake Mer. Utah Terr.y Con.ts

Chains	
	From the cor to secs. 21. 22 27. & 28 Trans North bet. Secs. 21 and 22 Var. 16° 15' East.
20.00	Set a sandstone 16 x 10 x 10 ins. 12 ins. in ground marked "1/16" on N. face in a mound of earth 30 ins. diam. at base and 18 ins. high; dug 2 pits 18 x 12 x 12 ins. N. and S., dist. 5 ft. from mound for 1/16 Sec. Cor. Land mountainous. Good grazing. Soil sandy Rate 2d
40.00	Set a sandstone 20 x 12 x 8 ins. 12 ins. in ground marked "1/4" on N. face in a mound of earth 30 ins. diam. at base and 20 ins. high; dug 2 pits 18 x 12 x 12 ins. N. and S., dist. 5 ft. from mound for 1/4 Sec. Cor. Land mountainous. Good grazing. Soil sandy Rate 2d
60.00	Set a sandstone 16 x 10 x 8 ins. 12 ins. in ground marked "1/16" on N. face in a mound of earth 30 ins. diam. at base and 18 ins. high; dug 2 pits 18 x 12 x 12 ins. N. and S., dist. 5 ft. from mound for 1/16 Sec. Cor. Land mountainous. Good grazing. Soil sandy Rate 2d
80.00	Set a sandstone 24 x 12 x 3 ins. 12 ins. in ground marked "111" on N. E. face and ~~on S. E. face~~ "111" on S. W. face and ~~on N. W. face~~ in a mound of earth 36 ins. diam. at base and 30 ins. high; dug pits 18 x 18 x 12 ins. in each Section 5 ft. dist. from mound for Corner to Secs. 15. 16. 21. & 22. Land mountainous & rough scattering cedars. Grazing Soil sandy 2d Rate

Uncompahgre Ute Indian Surveys.

Subdivisions of T. 6 S.R. 23 E. Salt Lake Mer. Utah Terr.y Con.td

Chains	
	East on a random line bet. Secs. 15 and 22. Var. 16° 15' East.
20.00	Set a temporary 1/16 Sec. Cor. Land mountainous Good grazing. Soil sandy Rate 2d
40.00	Set a temporary 1/4 Sec. Cor. Land mountainous Good grazing Soil sandy Rate 2d
60.00	Set a temporary 1/16 Sec. Cor. Land mountainous Good grazing. Soil sandy Rate 2d
80.70	Intersect the N. and S. line at 20 links N. of the corner to Secs. 14. 15. 22 & 23 Land mountainous. Good grazing. Soil sandy Rate 2d
	From this corner I run N. 89° 51' W. on a true line between Secs. 15 and 22. with the same var.
20.17	Set a sandstone 12 x 12 x 4 ins. 12 ins. in ground marked "1/16" on E. face in a mound of earth 30 ins. diam. at base, and 18 ins. high; dug 2 pits 18 x 12 x 12 ins. E. and W., dist. 5 ft. from mound for 1/16 Sec. Cor.
40.35	Set a sandstone 16 x 10 x 8 ins. 12 ins. in ground marked "1/4" on E. face in a mound of earth 30 ins. diam. at base, and 20 ins. high; dug 2 pits 18 x 12 x 12 ins. E. and W., dist. 5 ft. from mound for 1/4 Sec. Cor.
60.52	Set a sandstone 15 x 12 x 10 ins. 12 ins. in ground marked "1/16" on E. face in a mound of earth 30 ins. diam. at base, and 18 ins. high; dug 2 pits 18 x 12 x 12 ins. E. and W., dist. 5 ft. from mound for 1/16 Sec. Cor.
80.70	To the Corner to Secs. 15. 16. 21. & 22. Land mountainous. Grazing good. Soil Sandy. 2d. Rate

Uncompahgre Ute Indian Surveys.

Subdivisions of T. 6 S. R. 23 E. Salt Lake Mer. Utah Terr.y Con.td

Chains	
	North bet. Secs. 15 and 16 Var. 16° 15' East.
20.00	Set a sandstone. 18 x 12 x 4 ins. 12 ins. in ground marked "1/16" on N. face in a mound of earth 30 ins. diam. at base and 18 ins. high; dug 2 pits 18 x 12 x 12 ins. N. and S., dist. 3 ft. from mound for 1/16 Sec. Cor. Land mountainous. Soil sandy Rate 2d
40.00	Set a cottonwood post 48 x 4 x 4 ins. 12 ins. in ground marked "1/4" on N. face in a mound of earth 30 ins. diam. at base and 20 ins. high; dug 2 pits 18 x 12 x 12 ins. N. and S., dist. 3 ft. from mound for 1/4 Sec. Cor. Land mountainous. Soil sandy Rate 2d
60.00	Set a sandstone 16 x 8 x 4 ins. 12 ins. in ground marked "1/16" on N. face in a mound of earth 30 ins. diam. at base and 18 ins. high; dug 2 pits 18 x 12 x 12 ins. N. and S., dist. 3 ft. from mound for 1/16 Sec. Cor. Land mountainous. Soil sandy Rate 2d
80.00	Set a sandstone 18 x 10 x 4 ins. 12 ins. in ground marked "1" on N. E. face and on S. E. face "111" on S. W. face and ~~on N. W. face~~ in a mound of earth 36 ins. diam. at base, and 30 ins. high; dug pits 18 x 18 x 12 ins. in each Section 5 ft. dist. from mound for Corner to Secs. 9. 10. 15. & 16. Land mountainous, rocky. Grazing some grass & scattering cedars. Soil Sandy 2d Rate

Uncompahgre Ute Indian Surveys.

Subdivisions of Tp. 6 S.R. 23 E. Salt Lake Mer. Utah Terr.y Con.td

Chains	
	East on a random line bet. Secs. 10 and 15 Var. 16° 15' East.
20.00	Set a temporary 1/16 Sec. Cor. Land mountainous. Soil sandy Rate 2d
40.00	Set a temporary 1/4 Sec. Cor. Land Soil Rate. —
60.00	Set a temporary 1/16 Sec. Cor. Land Soils ate. 2
80.38	Intersect the N. and S. line at 64 links N. of the corner to Secs. 10. 11. 14. & 15 Land mountainous. Soil sandy Rate 2d
	From this corner I run N. 89° 33. W. on a true line between Secs. 10 and 15 with the same var.
20.09	Set a sandstone 16 x 8 x 4 ins. 12 ins. in ground marked "1/16" on E. face in a mound of earth 30 ins. diam. at base, and 18 ins. high; dug 2 pits 18 x 12 x 12 ins. E. and W., dist. 5 ft. from mound for 1/16 Sec. Cor.
40.19	Set a sandstone. 18 x 10 x 3 ins. 12 ins. in ground marked "1/4" on E. face in a mound of earth 30 ins. diam. at base, and 20 ins. high; dug 2 pits 18 x 12 x 12 ins. E. and W., dist. 5 ft. from mound for 1/4 Sec. Cor.
60.28	Set a sandstone 20 x 10 x 4 ins. 12 ins. in ground marked "1/16" on E. face in a mound of earth 30 ins. diam. at base, and 18 ins. high; dug 2 pits 18 x 12 x 12 ins. E. and W., dist. 5 ft. from mound for 1/16 Sec. Cor.
80.38	To the Corner to Secs. 9. 10. 15. & 16. Land mountainous rocky. Grazing some grass. scattering cedars. Soil Sandy 2d Rate

Uncompahgre Ute Indian Surveys.

Subdivisions of T. 6 S.R. 23 E. Salt Lake Mer. Utah Terr.y Con.td

Chains	North bet. Secs. 9 and 10 Var. 16° 15' East.
20.00	Set a sandstone. 16 x 16 x 3 ins. 12 ins. in ground marked "1/16" on N. face in a mound of earth 30 ins. diam. at base and 18 ins. high; dug 2 pits 18 x 12 x 12 ins. N. and S., dist. 5 ft. from mound for 1/16 Sec. Cor. Land mountainous. Good grazing. Soil sandy Rate 2d
40.00	Set a sandstone. 12 x 8 x 6 ins. 12 ins. in ground marked "1/4" on N. face in a mound of earth 30 ins. diam. at base and 20 ins. high; dug 2 pits 18 x 12 x 12 ins. N. and S., dist. 5 ft. from mound for 1/4 Sec. Cor. Land mountainous. Grazing. Soil sandy Rate 2d
60.00	Set a sandstone 10 x 8 x 4 ins. 12 ins. in ground marked "1/16" on N. face in a mound of earth 30 ins. diam. at base and 18 ins. high; dug 2 pits 18 x 12 x 12 ins. N. and S., dist. 5 ft. from mound for 1/16 Sec. Cor. Land mountainous. Grazing good. Soil sandy Rate 2d
80.00	Set a sandstone. 12 x 14 x 8 ins. 12 ins. in ground marked "1." on N.E. face and. on ~~S.E. face~~ "111" ~~on S.W. face and on N.W. face~~ in a mound of earth 36 ins. diam. at base, and 30 ins. high; dug pits 18 x 18 x 12 ins. in each Section 5 ft. dist. from mound for Corner to Secs. 3. 4. 9. 10. Land low. rolling. hills. mountainous. Grazing, good. Soil sandy. 2d Rate

Uncompahgre Ute Indian Surveys.

Subdivisions of T. 6 S.R. 23 E. Salt Lake Mer. Utah Terr.y Con.td

Chains	
	East on a random line bet. Secs. 3 and 10 Var. 16° 15' East.
20.00	Set a temporary 1/16 Sec. Cor. Land mountainous Grazing Good. Soil sandy Rate 2.00
40.00	Set a temporary 1/4 Sec. Cor. Land mountainous Grazing good. Soil sandy Rate 2.00
60.00	Set a temporary 1/16 Sec. Cor. Land mountainous Grazing good. Soil sandy Rate 2.00
80.14	Intersect the N. and S. line at 12 links S. of the corner to Secs. 2. 3. 10 & 11. Land mountainous Grazing good. Soil sandy Rate 2.00
	From this corner I run S. 89° 55' W. on a true line between Secs. 3 and 10 with the same var.
20.03	Set a sandstone 18 x 16 x 4 ins. 12 ins. in ground marked "1/16" on E. face in a mound of earth 30 ins. diam. at base, and 18 ins. high; dug 2 pits 18 x 12 x 12 ins. E. and W., dist. 5 ft. from mound for 1/16 Sec. Cor.
40.07	Set a sandstone 16 x 8 x 4 ins. 12 ins. in ground marked "1/4" on E. face in a mound of earth 30 ins. diam. at base, and 20 ins. high; dug 2 pits 18 x 12 x 12 ins. E. and W., dist. 5 ft. from mound for 1/4 Sec. Cor.
60.10	Set a sandstone 18 x 10 x 3 ins. 12 ins. in ground marked "1/16" on E. face in a mound of earth 30 ins. diam. at base, and 18 ins. high; dug 2 pits 18 x 12 x 12 ins. E. and W., dist. 5 ft. from mound for 1/16 Sec. Cor.
80.14	To the Corner to Secs. 3. 4. 9. & 10. Land mountainous. low hills Grazing good. Soil sandy 2.00 Rate

Uncompahgre Ute Indian Surveys.

Subdivisions of T. 6 S. R. 23 E. Salt Lake Mer. Utah Terr.y Con.td

Chains.	
	North on a true line bet Secs 3 and 4 Var. 16.° 15' E
20.00	Set a sandstone 18 x 10 x 3 ins 4 ins. in ground marked 1/16 on N. face in a mound of earth 30 ins diam. at base and 18 ins high. Dug 2 pits 18 x 12 x 12 ins N. & S. dist 5 ft from stone for 1/16 Sec. Cor. Sand mountainous Soil 2d Rate.
40.00	Set a sandstone 12 x 8 x 4 ins. 3 ins in ground marked 1/4 on N. face in a mound of earth 30 ins. diam. at base and 20 ins. high. Dug 2 pits 18 x 12 x 12 ins N. & S. dist 5 ft from stone for 1/4 Sec. Cor. Sand mountainous Soil 2d Rate.
60.00	Set sandstone 18 x 12 x 5 ins 4 ins in ground marked 1/16 on N. face in a mound of earth 30 ins diam. at base and 18 ins high. Dug 2 pits 18 x 12 x 12 ins N. & S dist 5 ft from stone for 1/16 Sec. Cor. Sand mountainous. Soil 2d Rate
63.36	Intersect the 1st Stand. Par. South at 3.60 chs N. of the Stand. Cor. to secs 33. 34 which is a sandstone 12 x 10 x 6 ins. Set a cedar post 48 x 4 x 4 ins. 18 ins. in ground marked "C.C. 3." on S.E. face and "S 4" on S.W. face. in a mound of earth 36 ins. diam. at base and 30 ins high dug pit 18. x 18. x 12 ins. in each Section 5 ft. dist from post for closing Corner to Secs. 3 & 4. Sand mountainous & broken rocky in places Grazing good. Soil sandy 2d Rate

Dec.r 10th 1882

Uncompahgre Ute Indian Surveys.

Subdivisions of T. 6 S.R. 23 E. Salt Lake Mer. Utah Terr.y Con.td

Chains	
	From the cor to secs. 20. 21. 28. & 29. Surv. North bet. secs. 20 and 21 Var. 16° 15' E
20.00	Set a sandstone 24 x 8. x 4 ins. 6 ins in ground marked 1/16 on N. face in a mound of earth 30. ins diam. at base. and 18 ins. high. Dug 2 pits 18 x 12 x 12 ins. N. & S. dist. 5 ft from stone for 1/16 Sec. Cor. Sand high Broken hill. Soil sandy 2d R. Grazing
40.00	Set a sandstone 18 x 8 x 8 ins 4 ins. in ground marked 1/4 on N. face in a mound of earth 30 ins. diam. at base and 20 ins high: Dug 2 pits 18 x 12 x 12 in N & S dist 5 ft from stone for 1/4 Sec Cor. Sand high broken hills Grazing good. Soil. sandy 2d Rate.
60.00	Set a sandstone 16 x 15 x 5 ins 4 ins in ground. marked 1/16 on N. face in a mound of earth 30 ins diam at base and 18 ins high. Dug 2 pits 18 x 12 x 12 ins N. & S dist 5 ft from stone for 1/16 Sec. Cor. Sand high broken hills Grazing good. Soil. sandy 2d. Rate
80.00	Set sandstone 18 x 6 x 4 ins 4 ins in ground marked "11" on N. face and "11" on W. face in mound of earth 36 ins. diam. at base and 30 ins high dug pits 18. x 18. x 12 ins. in each section 5 ft dist. from stone for Cor. to secs. 16. 17 20 & 21. Sand mountainous composed high broken hills. Grazing good for upland Soil sandy 2d Rate

Uncompahgre Ute Indian Surveys.

Subdivisions of T. 6 S. R. 23 E. Salt Lake Mer. Utah Terr.y Con.td

Chains	
	East on a random line bet. Secs. 16 and 21. Var. 16° 15' East.
20.00	Set a temporary 1/16 Sec. Cor. Land mountainous Grazing good Soil sandy Rate 2d
40.00	Set a temporary 1/4 Sec. Cor. Land mountainous Grazing good Soil sandy Rate 2d
60.00	Set a temporary 1/16 Sec. Cor. Land mountainous Grazing good. Soil sandy Rate 2d
80.30	Intersect the N. and S. line at 34. links S of the corner to Secs. 15. 16. 21 & 22 Land mountainous. Grazing good. Soil sandy Rate 2d
	From this corner I run S. 89° 45' W. on a true line between Secs. 16 and 21 with the same var.
20.07	Set a sandstone 16 x 8 x 4 ins. 12 ins. in ground marked "1/16" on E. face in a mound of earth 30 ins. diam. at base, and 18 ins. high, dug 2 pits 18 x 12 x 12 ins. E. and W., dist. 5 ft. from mound for 1/16 Sec. Cor.
40.15	Set a sandstone 15 x 9 x 4 ins. 12 ins. in ground marked "1/4" on E. face in a mound of earth 30 ins. diam. at base, and 20 ins. high, dug 2 pits 18 x 12 x 12 ins. E. and W., dist. 5 ft. from mound for 1/4 Sec. Cor.
60.22	Set a sandstone 16 x 12 x 3 ins. 12 ins. in ground marked "1/16" on E. face in a mound of earth 30 ins. diam. at base, and 18 ins. high, dug 2 pits 18 x 12 x 12 ins. E. and W., dist. 5 ft. from mound for 1/16 Sec. Cor.
80.30	To the Corner to Secs. 16. 17. 20. & 21 Land, mountainous high broken hills Grazing good Soil Sandy 2d Rate

Uncompahgre Ute Indian Surveys.

Subdivisions of T. 6 S.R. 23 E. Salt Lake Mer. Utah Terr.y Cont.d

Chains	North bet. Secs. 16. and 17. Var. 16° 15' East.
20.00	Set a sandstone 18 x 8 x 4 ins. 12 ins. in ground marked "1/16" on N. face in a mound of earth 30 ins. diam. at base and 18 ins. high; dug 2 pits 18 x 12 x 12 ins. N. and S, dist. 5 ft. from mound for 1/16 Sec. Cor. Land mountainous & broken Grazing good Soil 2.d Rate.
40.00	Set a sandstone 14 x 10 x 5 ins. 12 ins. in ground marked "1/4" on N. face in a mound of earth 30 ins. diam. at base and 20 ins. high; dug 2 pits 18 x 12 x 12 ins. N. and S, dist. 5 ft. from mound for 1/4 Sec. Cor. Land mountainous. Grazing good. Soil 2d Rate.
60.00	Set a sandstone 12 x 8 x 4 ins. 12 ins. in ground marked "1/16" on N. face in a mound of earth 30 ins. diam. at base and 18 ins. high; dug 2 pits 18 x 12 x 12 ins. N. and S, dist. 5 ft. from mound for 1/16 Sec. Cor. Land mountainous & broken. Grazing good. Soil 2d Rate.
80.00	Set a sandstone 12 x 12 x 4 ins. 12 ins. in ground marked "1" on N. face and ~~on S.E. face~~ "1" on W. face and ~~on N.W. face~~ in a mound of earth 36 ins. diam. at base and 30 ins. high; dug pits 18 x 18 x 12 ins. in each Section 5 ft. dist. from mound for Corner to Secs. 8. 9. 16 & 17 Land mountainous & rough & broken. Grazing good for upland Soil 2.d Rate

Uncompahgre Ute Indian Surveys.

Subdivisions of T. 6 S. R. 23 E. Salt Lake Mer. Utah Terr.y Con.td

Chains	
	East on a random line bet. Secs. 9 and 16. Var. 16° 15' East.
20.00	Set a temporary 1/16 Sec. Cor. Land mountainous Soil sandy Rate 2d
40.00	Set a temporary 1/4 Sec. Cor. Land Mountainous Grazing good Soil 2d Rate 2d
60.00	Set a temporary 1/16 Sec. Cor. Land Mountainous Grazing good. Soil 2d Rate 2d
80.82	Intersect the N. and S. line at 28 links S. of the corner to Secs. 9. 10. 15. & 16. Land mountainous. Grazing good. Soil 2d Rate.
	From this corner I run S. 89° 48' W. on a true line between Secs. 9 and 16 with the same var.
20.20	Set a sandstone 12 x 8 x 3 ins. 12 ins. in ground marked "1/16" on E. face in a mound of earth 30 ins. diam. at base, and 18 ins. high; dug 2 pits 18 x 12 x 12 ins. E. and W., dist. 5 Lks. From mound for 1/16 Sec. Cor.
0.41	Set a sandstone 16 x 8 x 4 ins. 12 ins. in ground marked "1/4" on E. face in a mound of earth 30 ins. diam. at base, and 20 ins. high; dug 2 pits 18 x 12 x 12 ins. E. and W., dist. 5 Lks. From mound for 1/4 Sec. Cor.
60.62	Set a sandstone 20 x 10 x 4 ins. 12 ins. in ground marked "1/16" on E. face in a mound of earth 30 ins. diam. at base, and 18 ins. high; dug 2 pits 18 x 12 x 12 ins. E. and W., dist. 5 Lks. From mound for 1/16 Sec. Cor.
80.82	To the Corner to Secs. 8. 9. 16. & 17. Land mountainous rough & broken. Grazing good for upland Soil Sandy 2d Rate

Uncompahgre Ute Indian Surveys.

Subdivisions of T. 6 S.R. 23 E. Salt Lake Mer. Utah Terr.y Cont.d

Chains	
	North bet. Secs. 8 and 9. Var. 16° 15' East.
20.00	Set a sandstone 36 x 12 x 3 ins. 12 ins. in ground marked "1/16" on N. face in a mound of earth 30 ins. diam. at base and 18 ins. high; dug 2 pits 18 x 12 x 12 ins. N. and S. dist. 5 ft. from mound for 1/16 Sec. Cor. Land mountainous. Grazing good. Soil 2d Rate.
40.00	Set a sandstone 14 x 8 x 3 ins. 12 ins. in ground marked "1/4" on N. face in a mound of earth 30 ins. diam. at base and 20 ins. high; dug 2 pits 18 x 12 x 12 ins. N. and S. dist. 5 ft. from mound for 1/4 Sec. Cor. Land mountainous Grazing good. Soil 2d Rate.
60.00	Set a sandstone 14 x 8 x 3 ins. 12 ins. in ground marked "1/16" on N. face in a mound of earth 30 ins. diam. at base and 18 ins. high; dug 2 pits 18 x 12 x 12 ins. N. and S. dist. 5 ft. from mound for 1/16 Sec. Cor. Land mountainous. Grazing good. Soil 2d Rate.
80.00	Set a sandstone 16 x 10 x 6 ins. 12 ins. in ground marked "1" on N. face and ~~on S.E. face~~ "1" on W. face ~~and on N.W. face~~ in a mound of earth 36 ins. diam. at base, and 30 ins. high; dug pits 18 x 18 x 12 ins. in each Section 5 ft. dist. from mound for Corner to Secs. 4. 5. 8. & 9 Land mountainous more or less cut up Grazing good. by ravines which tend to Soil 2d Rate. river, scattering juniper.

Uncompahgre Ute Indian Surveys.

Subdivisions of T. 6 S. R. 23 E. Salt Lake Mer. Utah Terr.y Con.ld

Chains	
	East on a random line bet. Secs. 4 and 9 Var. 16° 15' E.
20.00	Set a temporary 1/16 sec. cor. Sand mountainous Grazing good Soil 2d Rate.
40.00	Set a temporary 1/4 Sec. Cor Sand. mountainous Grazing good Soil. 2d Rate
60.00	Set temporary 1/16 Sec. Cor. Sand mountainous Grazing good Soil. 2d Rate.
80.04	Intersect the N. & S line 28 links S. of the corner to Secs 3. 4. 9. & 10 Sand mountainous Grazing good Soil. 2d Rate.
	From this corner I run S. 89° 48' W. on a true line bet. Secs 4 and 9 with the same var.
20.01	Set a sandstone 16x12x5 ins 4 ins in ground marked 1/16 on E. face in a mound of earth 30 ins diam. at base and 18 ins high. Dug 2 pits 18x12x12 ins E & W. dist 5 ft from stone for 1/16 Sec. Cor.
40.02	Set a sandstone 16x12x3 ins. 4 ins. in ground marked 1/4 on E. face in a mound of earth 30 ins. diam. at base and 20 ins high. Dug 2 pits 18x12x12 ins. E. & W dist 5 ft from stone for 1/4 Sec. Cor.
60.03	Set a sandstone 18x10x4 ins. 4 ins in ground marked 1/16 on E. face in a mound of earth 30 ins diam. at base and 18 ins. high dug 2 pits 18x12x12 ins E & W. dist 5 ft from stone for 1/16 Sec. Cor.
80.04	To the corner to secs. 4 & 5. 8 & 9 Sand mountainous washed & cut up by ravines coursing to river Good Grazing. Soil. 2d Rate.

Uncompahgre Ute Indian Surveys.

Subdivisions of T. 6 S. R. 3 E. Salt Lake Mer. Utah Terr.y Con.td

Chains	
	North on a true line bet Secs 4 and 5 Var. 16° 15' E.
20.00	Set a sandstone 14 x 8 x 4 ins. 3 ins in ground marked 1/16 on N. face in a mound of earth 30 ins. diam. at base and 18 ins high. dug 2 pits 18 x 12 x 12 ins N. & S. dist 5 ft from stone for 1/16 Sec. Cor. Sand mountainous & broken. Grazing good Soil 2d Rate
40.00	Set a sandstone 14 x 8 x 6 ins 3 ins in ground marked 1/4 on N face in a mound of earth 30 ins diam at base and 20 ins high Dug 2 pits 18 x 12 x 12 ins N. & S. dist 5 ft from stone for 1/4 Sec. Cor. Sand rough & broken. Grazing good. Soil. 2d Rate.
60.00	Set a sandstone 22 x 8 x 4 ins 5 ins in ground marked 1/16 on N. face in a mound of earth 30 ins diam. at base and 18 ins. high Dug 2 pits 18 x 12 x 12 ins N & S. dist 5 ft. from stone. for 1/16 Sec. Cor. Sand broken & washed. Grazing good. Soil. 2d Rate
63.56	Intersect the 1st Stand. Par. South at 3.80 chs. West of the Stand. Cor. to secs. 32 & 33 which is a sandstone 18 x 12 x 6 ins. Set a cedar post 4.8 x 4 x 4 ins. 18 ins. in ground marked "C C 4" on S.E. face and "5 S." on S.W. face. in a mound of earth 36 ins. diam. at base and 30 ins high. Dug pit 18 x 18 x 12 ins in each Section 5 dist from post for closing corner to Secs 4 & 5 Sand mountainous rough & broken. washed or cut up by ravines leading to river. Soil Sandy 2d Rat. Grazing good. Dec. 11th 1882.

Uncompahgre Ute Indian Surveys.

Subdivisions of T. 6 S. R. 23 E. Salt Lake Mer. Utah Terr.y Cont.d

Chains	
	From the cor.r to sec 19. 20. 29 & 30 Run North bet. Secs. 19. and 20 Var. 16° 15' East.
20.00	Set a sandstone. 14 x 10 x 3 ins. 12 ins. in ground marked "1/16" on N. face in a mound of earth 30 ins. diam. at base and 18 ins. high; dug. 2 pits 18 x 12 x 12 ins. N. and S., dist. 5 ft. from mound for 1/16 Sec. Cor. Land mountainous. Good grazing Soil 2d. Rate.
40.00	Set a sandstone 18 x 12 x 3 ins. 12 ins. in ground marked "1/4" on N. face in a mound of earth 30 ins. diam. at base and 20 ins. high; dug. 2 pits 18 x 12 x 12 ins. N. and S., dist. 5 ft. from mound for 1/4 Sec. Cor. Land mountainous Good grass. Soil 2d Rate.
60.00	Set a sandstone 20 x 14 x 4 ins. 12 ins. in ground marked "1/16" on N. face in a mound of earth 30 ins. diam. at base and 18 ins. high; dug. 2 pits 18 x 12 x 12 ins. N. and S., dist. 5 ft. from mound for 1/16 Sec. Cor. Land mountainous Good grass. Soil 2d. Rate.
80.00	Set a sandstone 18 x 10 x 3 ins. 12 ins. in ground marked. 1/4 on N. face and ~~on S. E. face~~ on W. face and ~~on N. W. face~~ in a mound of earth 36 ins. diam. at base, and 30 ins. high; dug pits 18 x 18 x 12 ins. in each Section 5 ft. dist. from mound for Corner to Secs. 17. 18. 19 & 20 Land mountainous Grazing good grass. Soil 2d. Rate

Uncompahgre Ute Indian Surveys.

Subdivisions of T. 6 S. R. 2 3E. Salt Lake Mer. Utah Terr.y Con.td

Chains	
	East on a random line bet. Secs. 17 and 20 Var. 16° 15' East.
20.00	Set a temporary 1/16 Sec. Cor. Land mountainous Soil 2d Rate.
40.00	Set a temporary 1/4 Sec. Cor. Land mountainous Soil 2d Rate.
60.00	Set a temporary 1/16 Sec. Cor. Land mountainous Soil 2d Rate.
80.16	Intersect the N. and S. line at 20. links N. of the corner to Secs. 16. 17. 20 & 21 Land mountainous Soil 2d Rate.
	From this corner I run N. 89° 51' W. on a true line between Secs. 17 and 20 with the same var.
20.04	Set a sandstone 20 x 12 x 8 ins. 12 ins. in ground marked "1/16" on E. face in a mound of earth 30 ins. diam. at base, and 18 ins. high; dug 2 pits 18 x 12 x 12 ins. E. and W., dist. 5 ft. from mound for 1/16 Sec. Cor.
40.08	Set a sandstone 16 x 10 x 8 ins. 12 ins. in ground marked "1/4" on E. face in a mound of earth 30 ins. diam. at base, and 20 ins. high; dug 2 pits 18 x 12 x 12 ins. E. and W., dist. 5 ft. from mound for 1/4 Sec. Cor.
60.12	Set a sandstone 12 x 10 x 8 ins. 12 ins. in ground marked "1/16" on E. face in a mound of earth 30 ins. diam. at base, and 18 ins. high; dug 2 pits 18 x 12 x 12 ins. E. and W., dist. 5 ft. from mound for 1/16 Sec. Cor.
80.16	To the Corner to Secs. 17. 18. 19. & 20. Land Mountainous. Grazing Soil 2d Rate

Uncompahgre Ute Indian Surveys.

Subdivisions of T. 6 S. R. 23 E. Salt Lake Mer. Utah Terr.y Con.td

Chains.	
	West on a random line bet. Secs. 18 and 19 Var. 16° 15' East.
20.00	Set a temporary 1/16 Sec. Cor. Land mountainous Soil sandy Rate 2d
40.00	Set a temporary 1/4 Sec. Cor. Land washed Soil sandy Rate 2d
60.00	Set a temporary 1/16 Sec. Cor. Land washed Soil sandy Rate 2d
67.50	Intersect the W. Boundary of the township at 7/4 links S. of the corner to Secs. 13. 18. 19. & 24. Land washed & broken Soil sandy Rate 2d
	From this corner I run S. 89° 28' E. on a true line bet. Secs. 18 and 19 with the same var.
7.50	Set a sandstone 14 x 8 x 8 ins. 12 ins. in ground marked "1/16" on E. face in a mound of earth 30 ins. diam. at base and 18 ins. high; dug 2 pits 18 x 12 x 12 ins. E. and W., dist. 5 ft. from mound for 1/16 Sec. Cor.
27.50	Set a sandstone 15 x 14 x 4 ins. 12 ins. in ground marked "1/4" on E. face in a mound of earth 30 ins. diam. at base and 20 ins. high; dug 2 pits 18 x 12 x 12 ins. E. and W., dist. 5 ft. from mound for 1/4 Sec. Cor.
47.50	Set a sandstone. 16 x 8 x 5 ins. 12 ins. in ground marked "1/16" on E. face in a mound of earth 30 ins. diam. at base and 18 ins. high; dug 2 pits 18 x 12 x 12 ins. E. and W., dist. 5 ft. from mound for 1/16 Sec. Cor.
67.50	To the Corner to Secs. 17. 18. 19 & 20 Land mountainous & washed, tending to Grazing ..... Bad Land Creek. Soil Sandy 2d Rate

Uncompahgre Ute Indian Surveys.

Subdivisions of T. 6 S. R. 2 3 E. Salt Lake Mer. Utah Terr.y Con.td

Chains	
	North bet. Secs. 17 and 18 Var. 16° 15' East.
20.00	Set a sandstone 15 x 14 x 6 ins. 12 ins. in ground marked "1/16" on N. face in a mound of earth 30 ins. diam. at base and 18 ins. high; dug 2 pits 18 x 12 x 12 ins. N. and S., dist. 5 ft. from mound for 1/16 Sec. Cor. Land washed. Good grazing. Soil 2d Rate.
40.00	Set a sandstone 15 x 9 x 4 ins. 12 ins. in ground marked "1/4" on N. face in a mound of earth 30 ins. diam. at base and 20 ins. high; dug 2 pits 18 x 12 x 12 ins. N. and S., dist. 5 ft. from mound for 1/4 Sec. Cor. Land washed. Grazing good Soil sandy Rate 2
60.00	Set a sandstone 20 x 12 x 3 ins. 12 ins. in ground marked "1/16" on N. face in a mound of earth 30 ins. diam. at base and 18 ins. high; dug 2 pits 18 x 12 x 12 ins. N. and S., dist. 5 ft. from mound for 1/16 Sec. Cor. Land washed Good Grazing Soil sandy Rate 2
80.00	Set a sandstone 18 x 8 x 3 ins. 12 ins. in ground marked 11 on N. face and ~~on S. E. face~~ 1 on W. face ~~and on N. W. face~~ in a mound of earth 36 ins. diam. at base, and 30 ins. high; dug pits 18 x 18 x 12 ins. in each Section 5 ft. dist. from mound for Corner to Secs. 7. 8. 17. & 18 Land mountainous rough & washed. Grazing good. Soil 2d Rate

Uncompahgre Ute Indian Surveys.

Subdivisions of T. 6 S.R. 23 E. Salt Lake Mer. Utah Terr.y Con.td

Chains.	
	East. on a random line bet. Secs. 8 and 17 and. Var. 16° 15 East.
20.00	Set a temporary 1/16 Sec. Cor. Land washed Grazing good Soil 2d Rate.
40.00	Set a temporary 1/4 Sec. Cor. Land washed Grazing good. Soil 2d Rate.
60.00	Set a temporary 1/16 Sec. Cor. Land washed. Grazing good. Soil 2d Rate.
80.20	Intersect the N. & S. line at 54 links S of the corner to Secs. 8. 9. 16 & 17 Land washed Grazing good Soil 2d Rate
	From this corner I run S. 89° 37' W. on the line between Secs. 8 and 17 with the same cors.
20.05	Set a sandstone 12 x 12 x 5 ins. 12 ins. in ground marked "1/16" on E. face in a mound of earth 30 ins. diam. at base and 18 ins. high; dug 2 pits 18 x 12 x 12 ins. E. and W. dist. 5 Ft. from mound for 1/16 Sec. Cor.
40.10	Set a sandstone 16 x 8 x 8 ins. 12 ins. in ground marked "1/4" on E. face in a mound of earth 30 ins. diam. at base and 20 ins. high; dug 2 pits 18 x 12 x 12 ins. E. and W. dist. 5 Ft. from mound for 1/4 Sec. Cor.
60.15	Set a sandstone 20 x 10 x 3 ins. 12 ins. in ground marked "1/16" on E. face in a mound of earth 30 ins. diam. at base and 18 ins. high; dug 2 pits 18 x 12 x 12 ins. E. and W. dist. 5 Ft. from mound for 1/16 Sec. Cor.
80.20	To the Corner to Secs. 7. 8. 17. & 18. Land mountainous & washed Grazing good for upland. Soil 2d Rate

Dec. 12th 1882

Uncompahgre Ute Indian Surveys.

Subdivisions of T. 6 S.R. 2 3 E. Salt Lake Mer. Utah Terr.y Con.td

Chains	
	West on a random line bet. Secs. 7 and 1 and Var. 16° 15' East.
20.00	Set a temporary 1/16 Sec. Cor. L Good grass Soil 2d Rate.
40.00	Set a temporary 1/4 Sec. Cor. Land Good grass. Soil 2d Rate.
60.00	Set a temporary 1/16 Sec. Cor. Land mou Good grass. Soil 2d Rate.
67.50	Intersect the W. Tp line at 74 links N. of the corner to Secs. 7. 12. 13 & 18 Land mountainous Soil 2d Rate Good grass.
	From this corner I run N. 89° 28' E. on a true line between Secs. 7 and 18 with the same var.
7.50	Set a sandstone 14 x 8 x 8 ins. 12 ins. in ground marked "1/16" on E. face in a mound of earth 30 ins. diam. at base and 18 ins. high; dug 2 pits 18 x 12 x 12 ins. E. and W., dist. 5 Ft. from mound for 1/16 Sec. Cor.
27.50	Set a sandstone 14 x 12 x 4 ins. 12 ins. in ground marked "1/4" on E. face in a mound of earth 30 ins. diam. at base and 20 ins. high; dug 2 pits 18 x 12 x 12 ins. E. and W., dist. 5 Ft. from mound for 1/4 Sec. Cor.
47.50	Set a sandstone 15 x 8 x 8 ins. 12 ins. in ground marked "1/16" on E. face in a mound of earth 30 ins. diam. at base and 18 ins. high; dug 2 pits 18 x 12 x 12 ins. E. and W., dist. 5 Ft. from mound for 1/16 Sec. C.
67.50	To the Corner to Secs. 7. 8. 17. & 18. Land mountainous & washed. Grazing good grass. Soil 2d Rate

Uncompahgre Ute Indian Surveys.

Subdivisions of T. 6 S.R. 23 E. Salt Lake Mer. Utah Terr.y Con.td

Chains	
	North Bet. Secs. 7. and 8 Var. 16° 15' East.
20.00	Set a sandstone 12 x 8 x 6 ins. 12 ins. in ground marked "1/16" on N. face in a mound of earth 30 ins. diam. at base and 18 ins. high; dug 2 pits 18 x 12 x 12 ins. N. and S. dist. 5 ft. from mound for 1/16 Sec. Cor. Land broken foot hills Good grazing. Soil 2d Rate.
40.00	Set a sandstone 16 x 14 x 3 ins. 12 ins. in ground marked "1/4" on N. face in a mound of earth 30 ins. diam. at base and 20 ins. high; dug 2 pits 18 x 12 x 12 ins. N. and S. dist. 5 ft. from mound for 1/4 Sec. Cor. Land broken foot hills Grazing good. Soil 2d Rate.
60.00	Set a sandstone 18 x 10 x 4 ins. 12 ins. in ground marked "1/16" on N. face in a mound of earth 30 ins. diam. at base and 18 ins. high; dug 2 pits 18 x 12 x 12 ins. N. and S. dist. 5 ft. from mound for 1/16 Sec. Cor. Land broken foot hills Grazing good. Soil 2d Rate.
80.00	Set a sandstone 18 x 18 x 2 ins. 12 ins. in ground marked "1" on N. face and ~~on S. E face~~ "1" on W. face and ~~on N. W. face~~ in a mound of earth 36 ins. diam. at base, and 30 ins. high; dug pits 18 x 18 x 12 ins. in each Section 5 ft. dist. from mound for Corner to Secs. 5. 6. 7. & 8. Land mountainous broken foot hills. Grazing good Soil 2d Rate

Uncompahgre Ute Indian Surveys.

Subdivisions of T. 6 S. R. 2 3 E. Salt Lake Mer. Utah Terr.y Cont.d

Chains	
	East on a random line bet. Secs. 5 and 8. Var. 16° East.
20.00	Set a temporary 1/16 Sec. Cor. Land broken foot hills. Grazing good Soil 2d Rate.
35.00	Ragging
40.00	Set a temporary 1/4 Sec. Cor. Land broken foot hills Grazing good Soil 2d Rate.
60.00	Set a temporary 1/16 Sec. Cor. Land broken foot hills Soil 2d Rate. Grazing good.
80.80	Intersect the N. and S. line at 68 links S. of the corner to Secs. 4. 5. 8 & 9. Land broken foot hills Soil 2d Rate. Grazing good.
	From this corner I run S. 89° 31' W. on a true line between Secs. 5 and 8. with the same var.
20.20	Set a sandstone 16 x 12 x 4 ins. 12 ins. in ground marked "1/16" on E. face in a mound of earth 30 ins. diam. at base, and 18 ins. high; dug 2 pits 18 x 12 x 12 ins. E. and W., dist. 5 ft. from mound for 1/16 Sec. Cor.
40.40	Set a sandstone 18 x 10 x 5 ins. 12 ins. in ground marked "1/4" on E. face in a mound of earth 30 ins. diam. at base, and 20 ins. high; dug 2 pits 18 x 12 x 12 ins. E. and W., dist. 5 ft. from mound for 1/4 Sec. Cor.
60.60	Set a sandstone 20 x 12 x 5 ins. 12 ins. in ground marked "1/16" on E. face in a mound of earth 30 ins. diam. at base, and 18 ins. high; dug 2 pits 15 x 12 x 12 ins. E. and W., dist. 5 ft. from mound for 1/16 Sec. Cor.
80.80	To the Corner to Secs. 5. 6. 7. & 8. Land broken foot hills mountainous Grazing good. Soil 2d Rate

Uncompahgre Ute Indian Surveys.

Subdivisions of T. 6 S. R. 23 E. Salt Lake Mer. Utah Terr.y Con.td

Chains.	
	West on a random line bet. Secs. 6 and 7. Var. 16° 15' East.
20.00	Set a temporary 1/16 Sec. Cor. Land mountainous Grazing good. Soil 2d Rate.
40.00	Set a temporary 1/4 Sec. Cor. Land level river bottom. Soil 1st Rate.
60.00	Set a temporary 1/16 Sec. Cor. Land level river bottom. Soil 1st Rate.
66.66	Intersect the W Boundary of the township at 60 links N. of the corner to Secs. 1. 6. 7. & 12 Land level river bottom Soil 1st Rate.
	From this corner I run N. 89° 34' E on a true line bet. Secs. 6 and 7 with the same var.
6.66	Set a cottonwood post 48 x 4 x 4 ins. 12 ins. in ground marked "1/16" on E. face in a mound of earth 30 ins. diam. at base and 18 ins. high; dug 2 pits 18 x 12 x 12 ins. E. and W., dist. 5 ft. from mound for 1/16 Sec. Cor.
26.66	Set a Cottonwood post 48 x 4 x 4 ins. 12 ins. in ground marked "1/4" on E. face in a mound of earth 30 ins. diam. at base and 20 ins. high; dug 2 pits 18 x 12 x 12 ins. E. and W., dist. 5 ft. from mound for 1/4 Sec. Cor.
46.66	Set a cottonwood post 48 x 4 x 4 ins. 12 ins. in ground marked "1/16" on E. face in a mound of earth 30 ins. diam. at base and 18 ins. high; dug 2 pits 18 x 12 x 12 ins. E. and W., dist. 5 ft. from mound for 1/16 Sec. Cor.
66.66	To the Corner to Secs. 5. 6. 7. & 8 Land mountainous E. 40 chs., W. 26.66 level Grazing good river bottom Soil 1st & 2d Rate

Uncompahgre Ute Indian Surveys.

Subdivisions of T. 6 S. R. 23 E. Salt Lake Mer. Utah Terr.y Con.td

Chains	
	North bet. Secs. 5 and 6 Var. 16° 15' East.
20.00	Set a sandstone 14 x 10 x 3 ins. 12 ins. in ground marked "1/16" on N. face in a mound of earth 30 ins. diam. at base and 18 ins. high; dug 2 pits 18 x 12 x 12 ins. N. and S., dist. 5 ft. from mound for 1/16 Sec. Cor. Land mountainous Good grazing
29.35	Foot of blue bfs. Green River Soil 2d. Rate.
31.40	Left Bank of Green River.
40.00	Right Bank of River.
	Set a cottonwood post 48 x 4 x 4 ins. 12 ins. in ground marked "1/4" on N. face in a mound of earth 30 ins. diam. at base and 20 ins. high; dug 2 pits 18 x 12 x 12 ins. N. and S., dist. 5 ft. from mound for 1/4 Sec. Cor. Land river bottom. Dense under brush Soil 1st Rate.
60.00	Set a cottonwood post 48 x 4 x 4 ins. 12 ins. in ground marked "1/16" on N. face in a mound of earth 30 ins. diam. at base and 18 ins. high; dug 2 pits 18 x 12 x 12 ins. N. and S., dist. 5 ft. from mound for 1/16 Sec. Cor. Land level river bottom. Dense under brush, Soil 1st Rate.
64.35	Intersect the 1st Stand Par. S. at 4.16 ch. W. of the stand cor to secs. 31 & 32 which is a sandstone. Set a cedar post 72 x 7 x 7 ins. 12 ins. in ground marked cc S. 5 on S. E. face and S. 6 on S. W. face and ~~on N. W. face~~ in a mound of earth 36 ins. diam. at base, and 30 ins. high; dug pits 18 x 18 x 12 ins. in each Section 5 ft. dist. from mound for ~~Corner~~ Corner to Secs. 5 & 6. Land mountainous or level river bottom, covered with dense brush Grazing Soil 1st & 2d. Rate Dec. 13. 1882

BOOK A-269

Examined by

Compared by

FIELD NOTES

OF THE SURVEY OF THE

1/4 and 1/16

Subdivisional

Lines

OF

Township No. 6 South

Range No. 23 East (Fractional)

OF THE

SALT LAKE MERIDIAN

IN

Utah Territory,

AS SURVEYED BY

DANIEL G. MAJOR,

U. S. Surveyor,

Under his Contract,

Dated December 20th, 1880.

Survey Commenced, December 10th *1882.*

Survey Completed, December 16th *1882.*

BOOK A-269

Index of $\frac{1}{4}$ and $\frac{1}{16}$ Subdivisions in [4—590.]

Township No. 6 S. Range No. 23 E. S. L. Mer.

126	125	102	90	78	66
124 6	123 5	101 4	89 3	77 2	65 1
122	121	100	88	76	64
120	119	99	87	75	63
118 7	117 8	98 9	86 10	74 11	62 12
116	115	97	85	73	61
114	113	96	84	72	60
112 18	111 17	95 16	83 15	71 14	59 13
110	109	94	82	70	58
108	107	93	81	69	57
106 19	105 20	92 21	80 22	68 23	56 24
104	103	91	79	67	55
30	29	28	27	26	25
31	32	33	34	35	36

True Meridian

Scale 80 chains to an inch
20 40 60 80

[8882—20 M.]

Uncompahgre Ute Indian Surveys.

Subdivisions of T. 6 S. R. 23 E. Salt Lake Mer. Utah Terr.y Con.td

Chains.	
	From the S. 1/16 Sec. Cor. on Sec. line between Sections 23 and 24 I run East on a random line through the middle of the S. half of Sec. 24. Var. 16° 15' East.
20.00	Set a temporary 1/16 Sec. Cor. Land rough & mountainous Soil 2d Rate.
40.00	Set a temporary 1/16 Sec. Cor. Land rough & mountainous. Soil 2d Rate.
60.00	Set a temporary 1/16 Sec. Cor. Land rough & mountainous Soil 2d Rate.
80.20	Intersect the N. & S. line bet. Secs. 19 & 24 at 16 links S. of the S. 1/16 Sec. Cor. Land rough & mountainous Soil 2d Rate. From this corner I run S. 89° 53' W. on a true line through the middle of the S. half of Sec. 24 with the same var.
20.05	Set a sandstone 20 x 10 x 6 ins. 12 ins. in the ground, marked "1/16" on E. face in a mound of earth 30 ins. diam. at base and 18 ins. high, dug 2 pits 18 x 12 x 12 ins. E & W. dist. 5 ft. from mound for 1/16 Sec. Cor.
40.10	Set a sandstone. 12 x 10 x 8 ins. 12 ins. in the ground, marked "1/16" on E. face in a mound of earth 30 ins. diam. at base and 18 ins. high, dug 2 pits 18 x 12 x 12 ins. E & W. dist. 5 ft. from mound for. 1/16 Sec. Cor.
60.15	Set a sandstone 18 x 10 x 8 ins. 12 ins. in the ground, marked "1/16" on E. face in a mound of earth 30 ins. diam. at base and 18 ins. high, dug 2 pits 18 x 12 x 12 ins. E & W. dist. 5 ft. from mound for 1/16 Sec. Cor.
80.20	To the S 1/16 Sec. Cor. on Sec. line between Secs. 23 and 24 Land mountainous & rough. Grazing Soil 2d Rate

Uncompahgre Ute Indian Surveys.

Subdivisions of T. 6 S.R. 23E. Salt Lake Mer. Utah Terr.y Cont.d

Chains.	
	From the 1/4 Sec. Cor. on Sec. line between Sections 23 and 24 I run East on a random line through the middle of Sec. 24 Var. 16° 15' East.
20.00	Set a temporary 1/16 Sec. Cor. Land mountainous. Soil 2d R.
40.00	Set a temporary 1/4 Sec. Cor. L mountainous Soil 2 Rate.
60.00	Set a temporary 1/16 Sec. Cor. Land mountainous Soil 2d R.
80.42	Intersect the N. and S. line bet. Secs. 19 & 2 at 26 links N. of the 1/4 Sec. Cor. Land rough & mountainous Soil 2d Rate. From this corner I run N. 89° 49' W on a true line through the middle of Sec. 24 with the same var.
20.10	Set a cottonwood post 48 x 4 x 4 ins. 12 ins. in ground marked "1/16" on E. face in a mound of earth 30 ins. diam. at base and 18 ins. high; dug 2 pits 18 x 12 x 12 ins. E. and W. dist. 5 Ft. from mound for 1/16 Sec. Cor.
40.21	Set a sandstone 18 x 10 x 3 ins. 12 ins. in ground marked "1/4" on E. face in a mound of earth 30 ins. diam. at base and 18 ins. high; dug 2 pits 18 x 12 x 12 ins. E. and W. dist. 5 Ft. from mound for 1/4 Sec. Cor.
60.31	Set a sandstone 16 x 6 x 6 ins. 12 ins. in ground marked "1/16" on E. face in a mound of earth 30 ins. diam. at base and 18 ins. high; dug 2 pits 18 x 12 x 12 ins. E. and W. dist. 5 Ft. from mound for 1/16 Sec. Cor.
80.42	To the 1/4 Sec. Cor. on Sec. line between Secs. 23 and 24 Land rough & mountainous. Grazing scattering - Soil sandy 2d Rate

Uncompahgre Ute Indian Surveys.

Subdivisions of T. 6 S. R. 23 E. Salt Lake Mer. Utah Terr.y Con.td

Chains.	
	From the N. 1/16 Sec. Cor. on Sec. line between Sections 23 and 24 I run East on a random line through the middle of the N. half of Sec. 24 Var. 16° 15' East.
20.00	Set a temporary 1/16 Sec. Cor. Land rough & mountainous Soil 2d. Rate.
40.00	Set a temporary 1/16 Sec. Cor. Land rough & mountainous Soil 2d. Rate.
60.00	Set a temporary 1/16 Sec. Cor. Land rough & mountainous Soil 2d. Rate.
80.30	Intersect the N. & S. line bet. Secs. 19 & 24 and at 24 links S. of the N. 1/16 Sec. Cor. Land rough & mountainous Soil 2d. Rate. From this corner I run S. 89° 50' W. on a true line through the middle of the N. half of Sec. 24 with the same var.
20.07	Set a sandstone 16 x 10 x 10 ins. 12 ins. in the ground, marked "1/16" on E. face in a mound of earth 30 ins. diam. at base and 18 ins. high, dug 2 pits 18 x 12 x 12 ins. E & W. dist. 5 ft. from mound for 1/16 Sec. Cor.
40.15	Set a sandstone 20 x 10 x 8 ins. 12 ins. in the ground, marked "1/16" on E. face in a mound of earth 30 ins. diam. at base and 18 ins. high, dug 2 pits 18 x 12 x 12 ins. E & W. dist. 5 ft. from mound for 1/16 Sec. Cor.
60.22	Set a sandstone 16 x 8 x 5 ins. 12 ins. in the ground, marked "1/16" on E. face in a mound of earth 30 ins. diam. at base and 18 ins. high, dug 2 pits 18 x 12 x 12 ins. E & W. dist. 5 ft. from mound for 1/16 Sec. Cor.
80.30	To the N. 1/16 Sec. Cor. on Sec. line between Secs 23 and 24. Land rough & mountainous. Grazing Soil 2d Rate

Uncompahgre Ute Indian Surveys.

Subdivisions of T. 6 S. R. 23 E. Salt Lake Mer. Utah Terr.y Cont.d

Chains.	
	From the S.t 1/16 Sec. Cor. on Sec. line between Sections 13 and 14 I run East on a random line through the middle of the S.t half of Sec. 13 Var. 16° 15' East.
20.00	Set a temporary 1/16 Sec. Cor. Land broken mountainous. Soil sandy Rate 2
40.00	Set a temporary 1/16 Sec. Cor. Land some grass. Soil 2.d Rate.
60.00	Set a temporary 1/16 Sec. Cor. Land Some grass. Soil 2.d Rate.
80.42	Intersect the N. & S. line bet. Secs. 13 & 18 at 8 links S.t of the S.t 1/16 Sec. Cor. Land mountainous & broken Soil sandy Rate 2 From this corner I run S. 89.° 57' W. on a true line through the middle of the S.t half of Sec. 13 with the same var.
20.10	Set a sandstone 20 x 10 x 8 ins. 12 ins. in the ground, marked "1/16" on E. face in a mound of earth 30 ins. diam. at base and 18 ins. high, dug 2 pits 18 x 12 x 12 ins. E & W. dist. 5 ft. from mound for 1/16 Sec. Cor.
40.21	Set a sandstone 18 x 6 x 6 ins. 12 ins. in the ground, marked "1/16" on E. face in a mound of earth 30 ins. diam. at base and 18 ins. high, dug 2 pits 18 x 12 x 12 ins. E & W. dist. 5 ft. from mound for 1/16 Sec. Cor.
60.31	Set a sandstone 16 x 6 x 5 ins. 12 ins. in the ground, marked "1/16" on E. face in a mound of earth 30 ins. diam. at base and 18 ins. high, dug 2 pits 18 x 12 x 12 ins. E & W. dist. 5 ft. from mound for 1/16 Sec. Cor.
80.42	To the S.t 1/16 Sec. Cor. on Sec. line between Secs. 13. and 14. Land mountainous & broken. Grazing grass & scattering juniper. Soil sandy Rate 2.d

Uncompahgre Ute Indian Surveys.

Subdivisions of T. 6 S. R. 23 E. Salt Lake Mer. Utah Terr.y Con.td

Chains.	
	From the 1/4 Sec. Cor. on Sec. line between Sections 13 and 14 I run East on a random line through the middle of Sec. 13. Var. 16° 15' East.
20.00	Set a temporary 1/16 Sec. Cor. Land mountainous Soil sandy Rate 2d
40.00	Set a temporary 1/4 Sec. Cor. Land mountainous Soil sandy Rate 2d
60.00	Set a temporary 1/16 Sec. Cor. Land broken & mountainous. Soil sandy Rate 2d
80.50	Intersect the N. and S. line bet. Secs. 13 & 18 at 16 links S. of the 1/4 Sec. Cor. Land mountainous & broken Soil sandy Rate 2d From this corner I run S. 89° 53' W. on a true line through the middle of Sec. 13 with the same var.
20.12	Set a sandstone 15 x 12 x 3 ins. 12 ins. in ground marked "1/16" on E. face in a mound of earth 30 ins. diam. at base and 18 ins. high; dug 2 pits 18 x 12 x 12 ins. E. and W. dist. 5 ft. from mound for 1/16 Sec. Cor.
40.25	Set a sandstone 16 x 8 x 8 ins. 12 ins. in ground marked "1/4" on E. face in a mound of earth 30 ins. diam. at base and 18 ins. high; dug 2 pits 18 x 12 x 12 ins. E. and W. dist. 5 ft. from mound for 1/4 Sec. Cor.
60.37	Set a sandstone 20 x 10 x 8 ins. 12 ins. in ground marked "1/16" on E. face in a mound of earth 30 ins. diam. at base and 18 ins. high; dug 2 pits 18 x 12 x 12 ins. E. and W. dist. 5 ft. from mound for 1/16 Sec. Cor.
80.50	To the 1/4 Sec. Cor. on Sec. line between Secs. 13 and 14 Land mountainous & broken. Grazing scattering juniper trees & grass Soil sandy 2d Rate

Uncompahgre Ute Indian Surveys.

Subdivisions of T. S.R. E. Salt Lake Mer. Utah Terr.y Con.td

Chains.	
	From the N. 1/16 Sec. Cor. on Sec. line between Sections 13 and 14 I run East on a random line through the middle of the N. half of Sec. 13. Var. 16° 15' East.
20.00	Set a temporary 1/16 Sec. Cor. Land mountain Soil sandy Rate 2
40.00	Set a temporary 1/16 Sec. Cor. Land m Soil sandy Rate 2
60.00	Set a temporary 1/16 Sec. Cor. Land mounta Soil sandy Rate 2
80.24	Intersect the N. & S. line bet. Secs. 13 & 18 at 76 links S. of the N. 1/16 Sec. Cor. Land mountainous & broke Soil sandy Rate. From this corner I run S. 89° 27' W. on a true line through the middle of the N. half of Sec. 13 with the same var.
20.06	Set a sandstone 12 x 10 x 10 ins. 12 ins. in the ground, marked "1/16" on E. face in a mound of earth 30 ins. diam. at base and 18 ins. high, dug 2 pits 18 x 12 x 12 ins. E & W. dist. 5 ft. from mound for 1/16 Sec. Cor.
40.12	Set a sandstone 20 x 8 x 8 ins. 12 ins. in the ground, marked "1/16" on E. face in a mound of earth 30 ins. diam. at base and 18 ins. high, dug 2 pits 18 x 12 x 12 ins. E & W. dist. 5 ft. from mound for 1/16 Sec. Cor.
60.18	Set a sandstone 16 x 12 x 3 ins. 12 ins. in the ground, marked "1/16" on E. face in a mound of earth 30 ins. diam. at base and 18 ins. high, dug 2 pits 18 x 12 x 12 ins. E & W. dist. 5 ft. from mound for 1/16 Sec. Cor.
80.24	To the N. 1/16 Sec. Cor. on Sec. line be - Secs. 13. and 14. Land mountainous & broken. Grazing scattering juniper trees & Soil sandy 2d Rate Dec. 10th 188

Uncompahgre Ute Indian Surveys.

Subdivisions of T. 6 S. R. 23 E. Salt Lake Mer. Utah Terr.y Con.td

Chains	
	From the S. 1/16 Sec. Cor. on Sec. line between Sections 11 and 12 I run East on a random line through the middle of the S. half of Sec. 12 Var. 16° 15' East.
20.00	Set a temporary 1/16 Sec. Cor. Land mountainous Soil sandy Rate 2d
40.00	Set a temporary 1/16 Sec. Cor. Land mountainous Soil sandy Rate 2d
60.00	Set a temporary 1/16 Sec. Cor. Land mountainous Soil sandy Rate 2d
80.09	Intersect the N. & S. line bet. Secs. 7 & 12 at 18 links S. of the S. 1/16 Sec. Cor. Land mountainous Soil sandy Rate 2d From this corner I run S. 89° 54' W. on a true line through the middle of the S. half of Sec. 12 with the same var.
20.02	Set a sandstone 15 x 12 x 4 ins. 12 ins. in the ground, marked "1/16" on E. face in a mound of earth 30 ins. diam. at base and 18 ins. high, dug 2 pits 18 x 12 x 12 ins. E & W. dist. 5 ft. from mound for 1/16 Sec. Cor.
40.04	Set a sandstone 16 x 14 x 8 ins. 12 ins. in the ground, marked "1/16" on E. face in a mound of earth 30 ins. diam. at base and 18 ins. high, dug 2 pits 18 x 12 x 12 ins. E & W. dist. 5 ft. from mound for 1/16 Sec. Cor.
60.06	Set a sandstone 16 x 12 x 4 ins. 12 ins. in the ground, marked "1/16" on E. face in a mound of earth 30 ins. diam. at base and 18 ins. high, dug 2 pits 18 x 12 x 12 ins. E & W. dist. 5 ft. from mound for 1/16 Sec. Cor.
80.09	To the S. 1/16 Sec. Cor. on Sec. line between Secs. 11 and 12. Land mountainous scattering cedars & juniper Grazing Soil sandy 2d Rate

Uncompahgre Ute Indian Surveys.

Subdivisions of T. 6 S. R. 3 E. Salt Lake Mer. Utah Terr.y Con.td

Chains.	
	From the 1/4 Sec. Cor. on Sec. line between Sections 11 and 12 I run East on a random line through the middle of Sec. 12. Var. 16° 15 East.
20.00	Set a temporary 1/16 Sec. Cor. Land mountain Soil sandy Rate 2d
40.00	Set a temporary 1/4 Sec. Cor. Land mountain Soil sandy Rate 2d
60.00	Set a temporary 1/16 Sec. Cor. Land mountain Soil sandy Rate 2d
80.06	Intersect the N. and S. line bet. Secs. 7 & 12 at 18 links N. of the 1/4 Sec. Cor. Land mountainous Soil sandy Rate 2d From this corner I run N. 89° 52' W. on a true line through the middle of Sec. 12 with the same var.
20.01	Set a sandstone 12 x 10 x 6 ins. 12 ins. in ground marked "1/16" on E. face in a mound of earth 30 ins. diam. at base and 18 ins. high; dug 2 pits 18 x 12 x 12 ins. E. and W. dist. 5 ft. from mound for 1/16 Sec. Cor.
40.03	Set a sandstone 18 x 18 x 5 ins. 12 ins. in ground marked "1/4" on E. face in a mound of earth 30 ins. diam. at base and 18 ins. high; dug 2 pits 18 x 12 x 12 ins. E. and W. dist. 5 ft. from mound for 1/4 Sec. Cor.
60.04	Set a sandstone 15 x 12 x 4 ins. 12 ins. in ground marked "1/16" on E. face in a mound of earth 30 ins. diam. at base and 18 ins. high; dug 2 pits 18 x 12 x 12 ins. E. and W. dist. 5 ft. from mound for 1/16 Sec. Cor.
80.06	To the 1/4 Sec. Cor. on Sec. line between Secs. 11 and 12 Land mountainous. Grazing Soil sandy 2d Rate

Uncompahgre Ute Indian Surveys.

Subdivisions of T. 6 S. R. 23 E. Salt Lake Mer. Utah Terr.y Con.td

Chains.	
	From the N. 1/16 Sec. Cor. on Sec. line between Sections 11 and 12 I run East on a random line through the middle of the N. half of Sec. 12 Var. 16° 15' East.
20.00	Set a temporary 1/16 Sec. Cor. Land mountainous Soil sandy Rate 2d
40.00	Set a temporary 1/16 Sec. Cor. Land mountainous Soil sandy Rate 2d
60.00	Set a temporary 1/16 Sec. Cor. Land mountainous Soil sandy Rate 2d
79.86	Intersect the N. & S. line bet. Secs. 7 & 12 at 7/2 links S. of the N. 1/16 Sec. Cor. Land mountainous. Soil sandy Rate 2d
	From this corner I run S. 89° 29' W. on a true line through the middle of the N. half of Sec. 12 with the same var.
19.97	Set a sandstone 14 x 12 x 3 ins. 12 ins. in the ground, marked "1/16" on E. face in a mound of earth 30 ins. diam. at base and 18 ins. high, dug 2 pits 18 x 12 x 12 ins. E & W. dist. 5 ft. from mound for 1/16 Sec. Cor.
39.93	Set a sandstone 14 x 12 x 3 ins. 12 ins. in the ground, marked "1/16" on E. face in a mound of earth 30 ins. diam. at base and 18 ins. high, dug 2 pits 18 x 12 x 12 ins. E & W. dist. 5 ft. from mound for 1/16 Sec. Cor.
59.89	Set a sandstone 12 x 10 x 8 ins. 12 ins. in the ground, marked "1/16" on E. face in a mound of earth 30 ins. diam. at base and 18 ins. high, dug 2 pits 18 x 12 x 12 ins. E & W. dist. 5 ft. from mound for 1/16 Sec. Cor.
79.86	To the N. 1/16 Sec. Cor. on Sec. line between Secs. 11 and 12 Land mountainous. scattering cedars & juniper Grazing Soil sandy 2d Rate.

Uncompahgre Ute Indian Surveys.

Subdivisions of T. 6 S.R. 23 E. Salt Lake Mer. Utah Tenn.y Cont.d

Chains.	
	From the S. 1/16 Sec. Cor. on Sec. line between Sections 1 and 2 I run East on a random line through the middle of the S half of Sec. 1 Var. 16° 15' East.
20.00	Set a temporary 1/16 Sec. Cor. Land on Soil Rate 2.
40.00	Set a temporary 1/16 Sec. Cor. L Soil sandy Rate 2.
60.00	Set a temporary 1/16 Sec. Cor. Land on Soil sandy Rate 2
80.18	Intersect the N. & S. line bet. Secs. 1 & 6 at 16 links E of the S 1/16 Sec. Cor. Land mountainous Soil sandy Rate 2. From this corner I run N. 89° 55' W. on a true line through the middle of the S. half of Sec. 1 with the same var.
20.04	Set a sandstone 18 x 10 x 4 ins. 12 ins. in the ground, marked "1/16" on E. face in a mound of earth 30 ins. diam. at base and 18 ins. high, dug 2 pits 18 x 12 x 12 ins. E & W. dist. 5 ft. from mound for 1/16 Sec. Cor.
40.09	Set a sandstone 16 x 10 x 5 ins. 12 ins. in the ground, marked "1/16" on E. face in a mound of earth 30 ins. diam. at base and 18 ins. high, dug 2 pits 18 x 12 x 12 ins. E & W. dist. 5 ft. from mound for 1/16 Sec. Cor.
60.13	Set a sandstone 16 x 10 x 5 ins. 12 ins. in the ground, marked "1/16" on E. face in a mound of earth 30 ins. diam. at base and 18 ins. high, dug 2 pits 18 x 12 x 12 ins. E & W. dist. 5 ft. from mound for 1/16 Sec. Cor.
80.18	To the S 1/16 Sec. Cor. on Sec. line between Secs 1 and 2. Land mountainous. Grazing Soil sandy Rate 2

Uncompahgre Ute Indian Surveys.

Subdivisions of T. 6 S. R. 2 3 E. Salt Lake Mer. Utah Ter

Chains.	
	From the 1/4 Sec. Cor. on Sec. line between Sections 1 and 2 I run East on a random line through the middle of Sec. 1
	Var. 16° 15' East.
20.00	Set a temporary 1/16 Sec. Cor. Land mountainous Soil 2d Rate.
40.00	Set a temporary 1/4 Sec. Cor. Land mountainous Soil 2d Rate.
60.00	Set a temporary 1/16 Sec. Cor. Land mountainous Soil 2d Rate.
80.30	Intersect the N. and S. line bet. Secs. 1 & 6 at 16 links N. of the 1/4 Sec. Cor Land mountainous Soil 2d Rate. From this corner I run N. 89° 53' W. on a true line through the middle of Sec. 1. with the same var.
20.07	Set a sandstone 16 x 15 x 4 ins. 12 ins. in ground marked "1/16" on E. face in a mound of earth 30 ins. diam. at base and 18 ins. high; dug 2 pits 18 x 12 x 12 ins. E. and W. dist. 5 ft. from mound for 1/16 Sec. Cor.
40.15	Set a sandstone 18 x 12 x 6 ins. 12 ins. in ground marked "1/4" on E. face in a mound of earth 30 ins. diam. at base and 18 ins. high; dug 2 pits 18 x 12 x 12 ins. E. and W. dist. 5 ft. from mound for 1/4 Sec. Cor.
60.22	Set a sandstone 14 x 10 x 5 ins. 12 ins. in ground marked "1/16" on E. face in a mound of earth 30 ins. diam. at base and 18 ins. high; dug 2 pits 18 x 12 x 12 ins. E. and W. dist. 5 ft. from mound for 1/16 Sec. Cor.
80.30	To the 1/4 Sec. Cor. on Sec. line between Secs. 1 and 2. Land mountainous. Grazing Soil Sandy Rate 2d.

2.

Uncompahgre Ute Indian Surveys.

Subdivisions of T. 6 S. R. 2 3. E. Salt Lake Mer. Utah Terr.y Con.td

Chains	
	From the N. 1/16 Sec. Cor. on Sec. line between Sections 1 and 2 I run East on a random line through the middle of the N half of Sec. 1
	Var. 16° 15' East.
20.00	Set a temporary 1/16 Sec. Cor. Land Soil 2d Rate.
40.00	Set a temporary 1/16 Sec. Cor. Land Soil 2d Rate.
60.00	Set a temporary 1/16 Sec. Cor. Land mountainous Soil 2d Rate.
80.10	Intersect the N. & S. line bet. Secs. 1 & 6 at 14 links S. of the N. 1/16 Sec. Cor. Land mountainous Soil 2d Rate.
	From this corner I run S. 89° 54' W. on a true line through the middle of the N. half of Sec. 1 with the same var.
20.02	Set a sandstone. 18 x 16 x 5 ins. 12 ins. in the ground, marked "1/16" on E. face in a mound of earth 30 ins. diam. at base and 18 ins. high, dug 2 pits 18 x 12 x 12 ins. E & W. dist. 5 ft. from mound for 1/16 Sec. Cor.
40.05	Set a sandstone 18 x 16 x 3 ins. 12 ins. in the ground, marked "1/16" on E. face in a mound of earth 30 ins. diam. at base and 18 ins. high, dug 2 pits 18 x 12 x 12 ins. E & W. dist. 5 ft. from mound for 1/16 Sec. Cor.
60.07	Set a sandstone 15 x 10 x 3 ins. 12 ins. in the ground, marked "1/16" on E. face in a mound of earth 30 ins. diam. at base and 18 ins. high, dug 2 pits 18 x 12 x 12 ins. E & W. dist. 5 ft. from mound for 1/16 Sec. Cor.
80.10	To the N. 1/16 Sec. Cor. on Sec. line between Secs. 1 and 2.
	Land mountainous.
	Grazing
	Soil 2d Rate Dec. 11th 1882

Uncompahgre Ute Indian Surveys.

Subdivisions of T. 6 S. R. 2 3 E. Salt Lake Mer. Utah Terr.y Con.td

Chains.	
	From the S 1/16 Sec. Cor. on Sec. line between Sections 22 and 23 I run East on a random line through the middle of the S half of Sec. 23. Var. 16° 15' East.
20.00	Set a temporary 1/16 Sec. Cor. Land mountainous & rocky. Soil sandy Rate 3$
40.00	Set a temporary 1/16 Sec. Cor. Land mountainous Soil sandy Rate 3$
60.00	Set a temporary 1/16 Sec. Cor. Land mountainous Soil sandy Rate 3$
80.00	Intersect the N. & S. line bet. Secs 23 & 24 and at 23 links S. of the S 1/16 Sec. Cor. Land mountainous & rocky Soil sandy Rate 3$ From this corner I run S 89° 50' W. on a true line through the middle of the S half of Sec. 23 with the same var.
20.00	Set a sandstone 20 x 12 x 6 ins. 12 ins. in the ground, marked "1/16" on E. face in a mound of earth 30 ins. diam. at base and 18 ins. high, dug 2 pits 18 x 12 x 12 ins. E & W. dist. 5 ft. from mound for 1/16 Sec. Cor.
40.00	Set a sandstone 20 x 10 x 6 ins. 12 ins. in the ground, marked "1/16" on E. face in a mound of earth 30 ins. diam. at base and 18 ins. high, dug 2 pits 18 x 12 x 12 ins. E & W. dist. 5 ft. from mound for 1/16 Sec. Cor.
60.00	Set a sandstone 20 x 10 x 6 ins. 12 ins. in the ground, marked "1/16" on E. face in a mound of earth 30 ins. diam. at base and 18 ins. high, dug 2 pits 18 x 12 x 12 ins. E & W. dist. 5 ft. from mound for 1/16 Sec. Cor.
80.00	To the S 1/16 Sec. Cor. on Sec. line between Secs. 22 and 23. Land mountainous & rocky. Grazing Soil sandy Rate 3$

Uncompahgre Ute Indian Surveys.

Subdivisions of T. 6 S.R. 23 E. Salt Lake Mer. Utah Terr.y Con.td

Chains.	
	From the 1/4 Sec. Cor. on Sec. line between Sections 22 and 23 I run East on a random line through the middle of Sec. 23. Var. 16° 15' East.
20.00	Set a temporary 1/16 Sec. Cor. Land mountainous Soil sandy Rate 3d
40.00	Set a temporary 1/4 Sec. Cor. Land mountainous Soil Rate.
60.00	Set a temporary 1/16 Sec. Cor. Land mountainous Soil sandy Rate 3d
80.38	Intersect the N. and S. line bet. Secs. 23 & 24 at 52 links N. of the 1/4 Sec. Cor. Land mountainous Soil sandy Rate 3d From this corner I run N. 89° 38' W. on a true line through the middle of Sec. 23 with the same var.
20.09	Set a sandstone 16 x 10 x 10 ins. 12 ins. in ground marked "1/16" on E. face in a mound of earth 30 ins. diam. at base and 18 ins. high; dug 2 pits 18 x 12 x 12 ins. E. and W. dist. 5 ft. from mound for 1/16 Sec. Cor.
40.19	Set a sandstone 10 x 10 x 10 ins. 12 ins. in ground marked "1/4" on E. face in a mound of earth 30 ins. diam. at base and 18 ins. high; dug 2 pits 18 x 12 x 12 ins. E. and W. dist. 5 ft. from mound for 1/4 Sec. Cor.
60.28	Set a sandstone 20 x 10 x 3 ins. 12 ins. in ground marked "1/16" on E. face in a mound of earth 30 ins. diam. at base and 18 ins. high; dug 2 pits 18 x 12 x 12 ins. E. and W. dist. 5 ft. from mound for 1/16 Sec. Cor.
80.38	To the 1/4 Sec. Cor. on Sec. line between Secs. 22 and 23. Land mountainous & rocky. Grazing Soil sandy 3d Rate

Uncompahgre Ute Indian Surveys.

Subdivisions of T. 6 S. R. 23 E. Salt Lake Mer. Utah Terr.y Con.td

Chains.	
	From the N. 1/16 Sec. Cor. on Sec. line between Sections 22 and 23 I run East on a random line through the middle of the N. half of Sec. 23. Var. 16° 15' East.
20.00	Set a temporary 1/16 Sec. Cor. Land mountainous Soil 2d Rate.
40.00	Set a temporary 1/16 Sec. Cor. Land mountainous Soil 2d Rate.
60.00	Set a temporary 1/16 Sec. Cor. Land mountainous Soil 2d Rate.
80.16	Intersect the N. & S. line bet. Secs. 23 & 24 and at 64 links S. of the N. 1/16 Sec. Cor. Land mountainous Soil Rate. From this corner I run S. 89° 33' W. on a true line through the middle of the N. half of Sec. 23 with the same var.
20.04	Set a sandstone 12 x 10 x 8 ins. 12 ins. in the ground, marked "1/16" on E. face in a mound of earth 30 ins. diam. at base and 18 ins. high, dug 2 pits 18 x 12 x 12 ins. E & W. dist. 5 ft. from mound for 1/16 Sec. Cor.
40.08	Set a sandstone 16 x 10 x 4 ins. 12 ins. in the ground, marked "1/16" on E. face in a mound of earth 30 ins. diam. at base and 18 ins. high, dug 2 pits 18 x 12 x 12 ins. E & W. dist. 5 ft. from mound for 1/16 Sec. Cor.
60.12	Set a sandstone 20 x 8 x 8 ins. 12 ins. in the ground, marked "1/16" on E. face in a mound of earth 30 ins. diam. at base and 18 ins. high, dug 2 pits 18 x 12 x 12 ins. E & W. dist. 5 ft. from mound for 1/16 Sec. Cor.
80.16	To the N. 1/16 Sec. Cor. on Sec. line between Secs. 22 and 23 Land mountainous & rocky. Grazing Soil sandy. Rate 2d.

Uncompahgre Ute Indian Surveys.

Subdivisions of T. 6 S. R. 23 E. Salt Lake Mer. Utah Tenn.y Con.td

Chains.	
	From the S. 1/16 Sec. Cor. on Sec. line between Sections 14 and 15 I run East on a random line through the middle of the S. half of Sec. 14. Var. 16° 15' East.
20.00	Set a temporary 1/16 Sec. Cor. Land Grass. Soil sandy Rate 2d
40.00	Set a temporary 1/16 Sec. Cor. Land mountainous Grass. Soil sandy Rate 2d
60.00	Set a temporary 1/16 Sec. Cor. Land mountainous Grass. Soil sandy Rate 2d
79.82	Intersect the N. & S. line bet. Secs. 13 & 14 and at 16 links N. of the S. 1/16 Sec. Cor. Land mountainous Soil sandy Rate 2d
	From this corner I run N. 89° 53' W. on a true line through the middle of the S. half of Sec. 14 with the same var.
19.96	Set a sandstone 18 x 10 x 3 ins. 12 ins. in the ground, marked "1/16" on E. face in a mound of earth 30 ins. diam. at base and 18 ins. high, dug 2 pits 18 x 12 x 12 ins. E & W. dist. 5 ft. from mound for 1/16 Sec. Cor.
39.91	Set a sandstone 16 x 8 x 8 ins. 12 ins. in the ground, marked "1/16" on E. face in a mound of earth 30 ins. diam. at base and 18 ins. high, dug 2 pits 18 x 12 x 12 ins. E & W. dist. 5 ft. from mound for 1/16 Sec. Cor.
59.87	Set a sandstone 12 x 10 x 4 ins. 12 ins. in the ground, marked "1/16" on E. face in a mound of earth 30 ins. diam. at base and 18 ins. high, dug 2 pits 18 x 12 x 12 ins. E & W. dist. 5 ft. from mound for 1/16 Sec. Cor.
79.82	To the S. 1/16 Sec. Cor. on Sec. line between Secs 14 and 15. Land mountainous. Grazing grass. Soil sandy Rate 2d.

Uncompahgre Ute Indian Surveys.

Subdivisions of T. S.R. E. Salt Lake Mer. Utah Tern.y Con.td

Chains.	
	From the 1/4 Sec. Cor. on Sec. line between Sections 14 and 15 I run East on a random line through the middle of Sec. 14. Var. 16° 15' East.
20.00	Set a temporary 1/16 Sec. Cor. Land mountainous Grass. Soil sandy Rate 2d
40.00	Set a temporary 1/4 Sec. Cor. Land mountainous Grass. Soil sandy Rate 2d
60.00	Set a temporary 1/16 Sec. Cor. Land mountainous Grass. Soil sandy Rate 2d
80.07	Intersect the N. and S. line bet. Secs. 13 & 14 at 24 links S. of the 1/4 Sec. Cor. Land mountainous & rocky Soil sandy Rate 3d. From this corner I run S. 89° 50' W. on a true line through the middle of Sec. 14. with the same var.
2.0.02	Set a sandstone 16 x 12 x 4 ins. 12 ins. in ground marked "1/16" on E. face in a mound of earth 30 ins. diam. at base and 18 ins. high; dug 2 pits 18 x 12 x 12 ins. E. and W., dist. 5 ft. from mound for 1/16 Sec. Cor.
11 0.04	Set a sandstone 18 x 6 x 5 ins. 12 ins. in ground marked "1/4" on E. face in a mound of earth 30 ins. diam. at base and 18 ins. high; dug 2 pits 18 x 12 x 12 ins. E. and W., dist. 5 ft. from mound for 1/4 Sec. Cor.
60.06	Set a sandstone 18 x 6 x 5 ins. 12 ins. in ground marked "1/16" on E. face in a mound of earth 30 ins. diam. at base and 18 ins. high; dug 2 pits 18 x 12 x 12 ins. E. and W., dist. 5 ft. from mound for 1/16 Sec. Cor.
80.07	To the 1/4 Sec. Cor. on Sec. line between Secs. 14 and 15 Land mountainous & rocky scattering Grazing grass in bunches. juniper. Soil sandy 2d Rate

Uncompahgre Ute Indian Surveys.

Subdivisions of T. S.R. E. Salt Lake Mer. Utah Terr.y Con.td

Chains.	
	From the N. 1/16 Sec. Cor. on Sec. line between Sections 14 and 15 I run East on a random line through the middle of the N. half of Sec. 14 Var. 16° 15' East.
20.00	Set a temporary 1/16 Sec. Cor. Land mountainous Grass. Soil sandy Rate 3°
40.00	Set a temporary 1/16 Sec. Cor. Land mountainous Grass Soil sandy Rate 3°
60.00	Set a temporary 1/16 Sec. Cor. Land mountainous Grass. Soil sandy Rate 3°
80.10	Intersect the N. & S. line bet. Secs. 13 & 14 and at 70 links S. of the N. 1/16 Sec. Cor. Land mountainous. Soil sandy Rate 3° From this corner I run S. 89° 30' W on a true line through the middle of the N. half of Sec. 14 with the same var.
20.02	Set a sandstone 14 x 10 x 6 ins. 12 ins. in the ground, marked "1/16" on E. face in a mound of earth 30 ins. diam. at base and 18 ins. high, dug 2 pits 18 x 12 x 12 ins. E & W. dist. 5 ft. from mound for 1/16 Sec. Cor.
40.05	Set a sandstone 16 x 8 x 8 ins. 12 ins. in the ground, marked "1/16" on E. face in a mound of earth 30 ins. diam. at base and 18 ins. high, dug 2 pits 18 x 12 x 12 ins. E & W. dist. 5 ft. from mound for 1/16 Sec. Cor.
60.07	Set a sandstone 16 x 10 x 10 ins. 12 ins. in the ground, marked "1/16" on E. face in a mound of earth 30 ins. diam. at base and 18 ins. high, dug 2 pits 18 x 12 x 12 ins. E & W. dist. 5 ft. from mound for 1/16 Sec. Cor.
80.10	To the N. 1/16 Sec. Cor. on Sec. line between Secs. 14 and 15. Land mountainous & rocky. scattering Grazing grass in bunches Junipers Soil sandy Rate 3°

Dec. 12. 1882

Uncompahgre Ute Indian Surveys.

Subdivisions of T. 6 S. R. 23 E. Salt Lake Mer. Utah Terr.y Con.td

Chains	
	From the S 1/16 Sec. Cor. on Sec. line between Sections 10 and 11 I run East on a random line through the middle of the S half of Sec. 11.
	Var. 16° 15' East.
20.00	Set a temporary 1/16 Sec. Cor. Land mountainous Grazing good. Soil 2d Rate.
40.00	Set a temporary 1/16 Sec. Cor. Land mountainous Grazing good. Soil 2d Rate.
60.00	Set a temporary 1/16 Sec. Cor. Land mountainous Grazing good. Soil 2d Rate.
80.08	Intersect the N. & S. line bet. Secs. 11 & 12 and at 42 links N. of the S 1/16 Sec. Cor. Land mountainous. Soil 2d. Rate. From this corner I run N. 89° 42' W. on a true line through the middle of the S. half of Sec. 11 with the same var.
20.02	Set a sandstone 16 x 8 x 4 ins. 12 ins. in the ground, marked "1/16" on E. face in a mound of earth 30 ins. diam. at base and 18 ins. high, dug 2 pits 18 x 12 x 12 ins. E & W. dist. 5 ft. from mound for 1/16 Sec. Cor.
40.04	Set a sandstone 16 x 12 x 5 ins. 12 ins. in the ground, marked "1/16" on E. face in a mound of earth 30 ins. diam. at base and 18 ins. high, dug 2 pits 18 x 12 x 12 ins. E & W. dist. 5 ft. from mound for 1/16 Sec. Cor.
60.06	Set a sandstone 16 x 8 x 4 ins. 12 ins. in the ground, marked "1/16" on E. face in a mound of earth 30 ins. diam. at base and 18 ins. high, dug 2 pits 18 x 12 x 12 ins. E & W. dist. 5 ft. from mound for 1/16 Sec. Cor.
80.08	To the S 1/16 Sec. Cor. on Sec. line between Secs. 10 and 11. Land mountainous, rocky in places. Grazing good for upland. Soil sandy Rate 2d

Uncompahgre Ute Indian Surveys.

Subdivisions of T. 6 S. R. 3 E. Salt Lake Mer. Utah Terr.y Con.td

Chains.	
	From the 1/4 Sec. Cor. on Sec. line between Sections 10 and 11 I run East on a random line through the middle of Sec. 11 Var. 16° 15' East.
20.00	Set a temporary 1/16 Sec. Cor. Land mountainous Soil sandy Rate 2° Grazing good
40.00	Set a temporary 1/4 Sec. Cor. Land mountainous Soil sandy Rate 2° Grazing good
60.00	Set a temporary 1/16 Sec. Cor. Land mountainous Soil sandy Rate 2° Grazing good.
80.28	Intersect Lake N. and S. line bet. Secs. 11 & 12 at 18 links N. of the 1/4 Sec. Cor. Land mountainous Soil sandy Rate 2° From this corner I run N 89° 52' W on a true line through the middle of Sec. 11 with the same var.
20.07	Set a sandstone 20 x 14 x 4 ins. 12 ins. in ground marked "1/16" on E. face in a mound of earth 30 ins. diam. at base and 18 ins. high; dug 2 pits 18 x 12 x 12 ins. E. and W. dist. 5 ft. from mound for 1/16 Sec. Cor.
40.14	Set a sandstone 18 x 10 x 3 ins. 12 ins. in ground marked "1/4" on E. face in a mound of earth 30 ins. diam. at base and 18 ins. high; dug 2 pits 18 x 12 x 12 ins. E. and W. dist. 5 ft. from mound for 1/4 Sec. Cor.
60.21	Set a sandstone 24 x 12 x 2 ins. 12 ins. in ground marked "1/16" on E. face in a mound of earth 30 ins. diam. at base and 18 ins. high; dug 2 pits 18 x 12 x 12 ins. E. and W. dist. 5 ft. from mound for 1/16 Sec. Cor.
80.28	To the 1/4 Sec. Cor. on Sec. line between Secs. 10 and 11. Land mountainous & rocky in places. Grazing good for upland. Soil sandy Rate 2°

Uncompahgre Ute Indian Surveys.

Subdivisions of T. 6 S. R. 13 E. Salt Lake Mer. Utah Terr.y Con.td

Chains.	
	From the N. 1/16 Sec. Cor. on Sec. line between Sections 10 and 11 I run East on a random line through the middle of the N. half of Sec. 11
	Var. 16° 15' East.
20.00	Set a temporary 1/16 Sec. Cor. Land mountainous Grazing good Soil sandy Rate 2d
40.00	Set a temporary 1/16 Sec. Cor. Land mountainous Grazing good Soil sandy Rate 2d
60.00	Set a temporary 1/16 Sec. Cor. Land mountainous Grazing good. Soil sandy Rate 2d
80.60	Intersect the N. & S. line bet. Secs. 11 & 12 and at 30 links N. of the N. 1/16 Sec. Cor. Land mountainous Soil sandy Rate 2d
	From this corner I run N. 89° 45' W. on a true line through the middle of the N. half of Sec. 11 with the same var.
20.15	Set a sandstone 12 x 11 x 5 ins. 12 ins. in the ground, marked "1/16" on E. face in a mound of earth 30 ins. diam. at base and 18 ins. high, dug 2 pits 18 x 12 x 12 ins. E & W. dist. 5 ft. from mound for 1/16 Sec. Cor.
40.30	Set a sandstone 12 x 10 x 5 ins. 12 ins. in the ground, marked "1/16" on E. face in a mound of earth 30 ins. diam. at base and 18 ins. high, dug 2 pits 18 x 12 x 12 ins. E & W. dist. 5 ft. from mound for 1/16 Sec. Cor.
60.45	Set a sandstone 16 x 10 x 8 ins. 12 ins. in the ground, marked "1/16" on E. face in a mound of earth 30 ins. diam. at base and 18 ins. high, dug 2 pits 18 x 12 x 12 ins. E & W. dist. 5 ft. from mound for 1/16 Sec. Cor.
80.60	To the N. 1/16 Sec. Cor. on Sec. line between Secs. 10 and 11 Land mountainous & rocky in places Grazing good Soil sandy Rate 2d

Uncompahgre Ute Indian Surveys.

Subdivisions of T. 6 S.R. 2 3 E. Salt Lake Mer. Utah Terr.y Con.td

Chains.	
	From the S.t 1/16 Sec. Cor. on Sec. line between Sections 2 and 3 I run East on a random line through the middle of the S.t half of Sec. 2 Var. 16° 15' East.
20.00	Set a temporary 1/16 Sec. Cor. Land mountainous Grazing good Soil sandy Rate 2.d
40.00	Set a temporary 1/16 Sec. Cor. Land mountainous Grazing good Soil sandy Rate 2.d
60.00	Set a temporary 1/16 Sec. Cor. Land mountainous Grazing good Soil sandy Rate 2.d
80.34	Intersect the N. & S. line bet. Secs. 1 & 2 and at 7½ links S.t of the S.t 1/16 Sec. Cor. Land mountainous. Soil sandy Rate 2.d From this corner I run S.t 89° 29' W.t on a true line through the middle of the S.t half of Sec. 2. with the same var.
20.08	Set a sandstone 12 x 12 x 4 ins. 12 ins. in the ground, marked "1/16" on E. face in a mound of earth 30 ins. diam. at base and 18 ins. high, dug 2 pits 18 x 12 x 12 ins. E & W. dist. 5 ft. from mound for 1/16 Sec. Cor.
40.17	Set a sandstone 15 x 10 x 4 ins. 12 ins. in the ground, marked "1/16" on E. face in a mound of earth 30 ins. diam. at base and 18 ins. high, dug 2 pits 18 x 12 x 12 ins. E & W. dist. 5 ft. from mound for 1/16 Sec. Cor.
60.25	Set a sandstone 16 x 8 x 8 ins. 12 ins. in the ground, marked "1/16" on E. face in a mound of earth 30 ins. diam. at base and 18 ins. high, dug 2 pits 18 x 12 x 12 ins. E & W. dist. 5 ft. from mound for 1/16 Sec. Cor.
80.34	To the S.t 1/16 Sec. Cor. on Sec. line between Secs. 2. and 3. Land mountainous. Grazing good. Soil sandy Rate 2.d

Uncompahgre Ute Indian Surveys.

Subdivisions of T. 6 S. R. 23 E. Salt Lake Mer. Utah Terr.y Con.td

Chains.	
	From the 1/4 Sec. Cor. on Sec. line between Sections 2 and 3 I run East on a random line through the middle of Sec. 2
	Var. 16° 15' East.
20.00	Set a temporary 1/16 Sec. Cor. Land mountainous Soil sandy Rate 2° Grazing good
40.00	Set a temporary 1/4 Sec. Cor. Land mountainous Soil sandy Rate 2° Grazing good
60.00	Set a temporary 1/16 Sec. Cor. Land mountainous Soil sandy Rate 2° Grazing good.
80.04	Intersect the N. and S. line bet. Secs. 1 & 2 at 20 links N. of the 1/4 Sec. Cor. Land mountainous Soil sandy Rate 2° From this corner I run N. 89° 54' W on a true line through the middle of Sec. 2 with the same var.
20.01	Set a sandstone 24 x 12 x 3 ins. 12 ins. in ground marked "1/16" on E. face in a mound of earth 30 ins. diam. at base and 18 ins. high; dug 2 pits 18 x 12 x 12 ins. E. and W., dist. 5 ft. from mound for 1/16 Sec. Cor.
40.02	Set a sandstone 16 x 6 x 5 ins. 12 ins. in ground marked "1/4" on E. face in a mound of earth 30 ins. diam. at base and 18 ins. high; dug 2 pits 18 x 12 x 12 ins. E. and W., dist. 5 ft. from mound for 1/4 Sec. Cor.
60.03	Set a sandstone 16 x 6 x 5 ins. 12 ins. in ground marked "1/16" on E. face in a mound of earth 30 ins. diam. at base and 18 ins. high; dug 2 pits 18 x 12 x 12 ins. E. and W., dist. 5 ft. from mound for 1/16 Sec. Cor.
80.04	To the 1/4 Sec. Cor. on Sec. line between Secs. 2 and 3 Land mountainous. Grazing good. Soil sandy Rate 2°

Uncompahgre Ute Indian Surveys.

Subdivisions of T. 6 S. R. 23 E. Salt Lake Mer. Utah Terr.y Con.td

Chains.	
	From the N. 1/16 Sec. Cor. on Sec. line between Sections 2 and 3 I run East on a random line through the middle of the N. half of Sec. 2 Var. 16° 15' East.
20.00	Set a temporary 1/16 Sec. Cor. Land mountain Grazing good Soil sandy Rate 2°
40.00	Set a temporary 1/16 Sec. Cor. Land mountainous Grazing good Soil sandy Rate 2°
60.00	Set a temporary 1/16 Sec. Cor. Land mountain Grazing good. Soil sandy Rate 2°
80.12	Intersect the N. & S. line bet. Secs. 1 & 2. and — at 42 links N. of the N. 1/16 Sec. Cor. Land mountainous. Soil sandy Rate 2° From this corner I run N. 89° 42' W. on a true line through the middle of the N. half of Sec. 2. with the same var.
20.03	Set a sandstone 20 x 10 x 4 ins. 12 ins. in the ground, marked "1/16" on E. face in a mound of earth 30 ins. diam. at base and 18 ins. high, dug 2 pits 18 x 12 x 12 ins. E & W. dist. 5 ft. from mound for 1/16 Sec. Cor.
40.06	Set a sandstone 18 x 12 x 6 ins. 12 ins. in the ground, marked "1/16" on E. face in a mound of earth 30 ins. diam. at base and 18 ins. high, dug 2 pits 18 x 12 x 12 ins. E & W. dist. 5 ft. from mound for 1/16 Sec. Cor.
60.09	Set a sandstone 14 x 10 x 4 ins. 12 ins. in the ground, marked "1/16" on E. face in a mound of earth 30 ins. diam. at base and 18 ins. high, dug 2 pits 18 x 12 x 12 ins. E & W. dist. 5 ft. from mound for 1/16 Sec. Cor.
80.12	To the N. 1/16 Sec. Cor. on Sec. line between Secs. 2 and 3. Land mountainous. Grazing good. Soil sandy 2° Rate

Uncompahgre Ute Indian Surveys.

Subdivisions of T. 6 S. R. 2 3 E. Salt Lake Mer. Utah Terr.y Cont.d

Chains.	
	From the S 1/16 Sec. Cor. on Sec. line between Sections 21 and 22 I run East on a random line through the middle of the S half of Sec. 22. Var. 16° 15' East.
20.00	Set a temporary 1/16 Sec. Cor. Land mountainous Good grazing Soil sandy Rate 2d
40.00	Set a temporary 1/16 Sec. Cor. Land mountainous Good grazing Soil sandy Rate 2d
60.00	Set a temporary 1/16 Sec. Cor. Land mountainous. Good grazing. Soil sandy Rate 2d
80.38	Intersect the N. & S. line bet. Secs. 22 & 23 and at 72 links N. of the S 1/16 Sec. Cor. Land mountainous Soil sandy Rate 2d From this corner I run N. 89° 29' W. on a true line through the middle of the S. one half of Sec. 22 with the same var.
20.09	Set a sandstone 14 x 10 x 10 ins. 12 ins. in the ground, marked "1/16" on E. face in a mound of earth 30 ins. diam. at base and 18 ins. high, dug 2 pits 18 x 12 x 12 ins. E & W. dist. 5 ft. from mound for 1/16 Sec. Cor.
40.19	Set a sandstone 14 x 12 x 12 ins. 12 ins. in the ground, marked "1/16" on E. face in a mound of earth 30 ins. diam. at base and 18 ins. high, dug 2 pits 18 x 12 x 12 ins. E & W. dist. 5 ft. from mound for 1/16 Sec. Cor.
60.28	Set a sandstone 12 x 8 x 6 ins. 12 ins. in the ground, marked "1/16" on E. face in a mound of earth 30 ins. diam. at base and 18 ins. high, dug 2 pits 18 x 12 x 12 ins. E & W. dist. 5 ft. from mound for 1/16 Sec. Cor.
80.38	To the S 1/16 Sec. Cor. on Sec. line between Secs. 21 and 22 Land mountainous Grazing good Soil sandy Rate 2d

Dec. 13th 1882

Uncompahgre Ute Indian Surveys.

Subdivisions of T. 6 S. R. 23 E. Salt Lake Mer. Utah Terr.y Cont.d

Chains.	
	From the 1/4 Sec. Cor. on Sec. line between Sections 21 and 22 I run East on a random line through the middle of Sec. 22 Var. 16° 15' East.
20.00	Set a temporary 1/16 Sec. Cor. Land mountainous Soil sandy Rate 2d Grazing good
40.00	Set a temporary 1/4 Sec. Cor. Land mountainous Soil sandy Rate 2d Grazing good.
60.00	Set a temporary 1/16 Sec. Cor. Land mountainous Soil sandy Rate 2d Grazing good
80.80	Intersect the N. and S. line bet. Secs. 22 & 23 at 72 links S of the 1/4 Sec. Cor. Land mountainous Soil sandy Rate 2d
	From this corner I run S. 89° 29' W on a true line through the middle of Sec. 22 with the same var.
20.20	Set a sandstone 12 x 10 x 5 ins. 12 ins. in ground marked "1/16" on E. face in a mound of earth 30 ins. diam. at base and 18 ins. high; dug 2 pits 18 x 12 x 12 ins. E. and W. dist. 5 ft. from mound for 1/16 Sec. Cor.
40.40	Set a sandstone 16 x 15 x 5 ins. 12 ins. in ground marked "1/4" on E. face in a mound of earth 30 ins. diam. at base and 18 ins. high; dug 2 pits 18 x 12 x 12 ins. E. and W. dist. 5 ft. from mound for 1/4 Sec. Cor.
60.60	Set a sandstone 16 x 13 x 5 ins. 12 ins. in ground marked "1/16" on E. face in a mound of earth 30 ins. diam. at base and 18 ins. high; dug 2 pits 18 x 12 x 12 ins. E. and W. dist. 5 ft. from mound for 1/16 Sec. Cor.
80.80	To the 1/4 Sec. Cor. on Sec. line between Secs. 21 and 22. Land mountainous some scattering Grazing good. Soil sandy Rate 2d.

Uncompahgre Ute Indian Surveys.

Subdivisions of T. S.R. E. Salt Lake Mer. Utah Terr.y Con.td

Chains.	
	From the N. 1/16 Sec. Cor. on Sec. line between Sections 21. and 22 I run East on a random line through the middle of the N. half of Sec. 22. Var. 16° 15' East.
20.00	Set a temporary 1/16 Sec. Cor. Land mountainous Grazing good Soil sandy Rate 2d
40.00	Set a temporary 1/16 Sec. Cor. Land mountainous Grazing good Soil sandy Rate 2d
60.00	Set a temporary 1/16 Sec. Cor. Land mountainous Grazing good Soil sandy Rate 2d
80.40	Intersect the N. & S. line bet. Secs. 22. & 23. at 26 links S. of the N. 1/16 Sec. Cor. Land mountainous Soil sandy Rate 2d From this corner I run S. 89° 49' W. on a true line through the middle of the N. half of Sec. 22 with the same var.
20.10	Set a sandstone 18 x 10 x 10 ins. 12 ins. in the ground, marked "1/16" on E. face in a mound of earth 30 ins. diam. at base and 18 ins. high, dug 2 pits 18 x 12 x 12 ins. E & W. dist. 5 ft. from mound for 1/16 Sec. Cor.
40.20	Set a sandstone 16 x 10 x 5 ins. 12 ins. in the ground, marked "1/16" on E. face in a mound of earth 30 ins. diam. at base and 18 ins. high, dug 2 pits 18 x 12 x 12 ins. E & W. dist. 5 ft. from mound for. 1/16 Sec. Cor.
60.30	Set a sandstone 20 x 8 x 8 ins. 12 ins. in the ground, marked "1/16" on E. face in a mound of earth 30 ins. diam. at base and 18 ins. high, dug 2 pits 18 x 12 x 12 ins. E & W. dist. 5 ft. from mound for 1/16 Sec. Cor.
80.40	To the N. 1/16 Sec. Cor. on Sec. line between Secs. 21. and 22. Land mountainous. Grazing good. Soil sandy Rate 2d

261

Uncompahgre Ute Indian Surveys.

Subdivisions of T. 6 S. R. 23 E. Salt Lake Mer. Utah Terr.y Con.td

Chains.	
	From the S. 1/16 Sec. Cor. on Sec. line between Sections 15 and 16 I run East on a random line through the middle of the S half of Sec. 15 Var. 16° 15' East.
20.00	Set a temporary 1/16 Sec. Cor. Land mountainous Good grazing Soil sandy Rate 2°
40.00	Set a temporary 1/16 Sec. Cor. Land mountainous Grazing good Soil sandy Rate 2°
60.00	Set a temporary 1/16 Sec. Cor. Land mountainous Grazing good Soil sandy Rate 2°
80.12	Intersect the N. & S. line bet. Secs. 14 & 15 and at 10 links S of the S. 1/16 Sec. Cor. Land mountainous Soil sandy Rate 3° Some grass From this corner I run S 89° 56' W. on a true line through the middle of the S. half of Sec. 15 with the same var.
20.03	Set a sandstone 18 x 12 x 4 ins. 12 ins. in the ground, marked "1/16" on E. face in a mound of earth 30 ins. diam. at base and 18 ins. high, dug 2 pits 18 x 12 x 12 ins. E & W. dist. 5 ft. from mound for 1/16 Sec. Cor.
40.06	Set a sandstone 18 x 12 x 4 ins. 12 ins. in the ground, marked "1/16" on E. face in a mound of earth 30 ins. diam. at base and 18 ins. high, dug 2 pits 18 x 12 x 12 ins. E & W. dist. 5 ft. from mound for 1/16 Sec. Cor.
60.09	Set a sandstone 14 x 8 x 6 ins. 12 ins. in the ground, marked "1/16" on E. face in a mound of earth 30 ins. diam. at base and 18 ins. high, dug 2 pits 18 x 12 x 12 ins. E & W. dist. 5 ft. from mound for 1/16 Sec. Cor.
80.12	To the S 1/16 Sec. Cor. on Sec. line between Secs 15 and 16 Land mountainous scattering Grazing some grass cedars & junipers. Soil sandy Rate 2 & 3°

Uncompahgre Ute Indian Surveys.

Subdivisions of T. 6 S. R. 23 E. Salt Lake Mer. Utah Terr.y Cont.d

Chains.	
	From the 1/4 Sec. Cor. on Sec. line between Sections 15 and 16 I run East on a random line through the middle of Sec. 15
	Var. 16° 15' East.
20.00	Set a temporary 1/16 Sec. Cor. Land mountainous Soil sandy Rate 2 some grass.
40.00	Set a temporary 1/4 Sec. Cor. Land mountainous Soil sandy Rate 2 some grass.
60.00	Set a temporary 1/16 Sec. Cor. Land mountainous Soil sandy Rate 2 some grass.
80.10	Intersect the N. and S. line bet. Secs. 14 & 15 at 52 links N. of the 1/4 Sec. Cor. Land mountainous Soil sandy Rate 2 From this corner I run N. 89° 38' W. on a true line through the middle of Sec. 15 with the same var.
20.02	Set a sandstone 24 x 8 x 6 ins. 12 ins. in ground marked "1/16" on E. face in a mound of earth 30 ins. diam. at base and 18 ins. high; dug 2 pits 18 x 12 x 12 ins. E. and W. dist. 5 ft. from mound for 1/16 Sec. Cor.
40.05	Set a sandstone 16 x 10 x 3 ins. 12 ins. in ground marked "1/4" on E. face in a mound of earth 30 ins. diam. at base and 18 ins. high; dug 2 pits 18 x 12 x 12 ins. E. and W. dist. 5 ft. from mound for 1/4 Sec. Cor.
60.07	Set a sandstone 12 x 10 x 10 ins. 12 ins. in ground marked "1/16" on E. face in a mound of earth 30 ins. diam. at base and 18 ins. high; dug 2 pits 18 x 12 x 12 ins. E. and W. dist. 5 ft. from mound for 1/16 Sec. Cor.
80.10	To the 1/4 Sec. Cor. on Sec. line between Secs. 15 and 16 Land mountainous scattering cedars Grazing some grass Soil sandy Rate 2 & juniper.

Uncompahgre Ute Indian Surveys.

Subdivisions of T. 6 S. R 23 E. Salt Lake Mer. Utah Terr.y Con.td

Chains.	
	From the N. 1/16 Sec. Cor. on Sec. line between Sections 15 and 16 I run East on a random line through the middle of the N. half of Sec. 15 Var. 16° 15' East.
20.00	Set a temporary 1/16 Sec. Cor. Land mountainous Some grass Soil sandy Rate 2 d
40.00	Set a temporary 1/16 Sec. Cor. Land mountainous Some grass Soil sandy Rate 2 d
60.00	Set a temporary 1/16 Sec. Cor. Land mountainous Some grass. Soil sandy Rate 2
80.30	Intersect the N. & S. line bet. Secs. 14 & 15 and at 12 links S. of the N. 1/16 Sec. Cor. Land mountainous Soil sandy Rate 2 From this corner I run S. 89° 55' W. on a true line through the middle of the N. half of Sec. 15 with the same var.
20.07	Set a sandstone 18 x 10 x 4 ins. 12 ins. in the ground, marked "1/16" on E. face in a mound of earth 30 ins. diam. at base and 18 ins. high, dug 2 pits 18 x 12 x 12 ins. E & W. dist. 5 ft. from mound for 1/16 Sec. Cor.
40.15	Set a sandstone 16 x 8 x 3 ins. 12 ins. in the ground, marked "1/16" on E. face in a mound of earth 30 ins. diam. at base and 18 ins. high, dug 2 pits 18 x 12 x 12 ins. E & W. dist. 5 ft. from mound for 1/16 Sec. Cor.
60.22	Set a sandstone 12 x 8 x 5 ins. 12 ins. in the ground, marked "1/16" on E. face in a mound of earth 30 ins. diam. at base and 18 ins. high, dug 2 pits 18 x 12 x 12 ins. E & W. dist. 5 ft. from mound for 1/16 Sec. Cor.
80.30	To the N. 1/16 Sec. Cor. on Sec. line between Secs. 15 and 16. Land, mountainous scattering cedars & Grazing some ass juniper. Soil ale 2 d

Uncompahgre Ute Indian Surveys.

Subdivisions of T. 6 S. R. 3 E. Salt Lake Mer. Utah Terr.y Cont.d

Chains	
	From the S 1/16 Sec. Cor. on Sec. line between Sections 9 and 10 I run East on a random line through the middle of the S. half of Sec. 10 Var. 16° 15' East.
20.00	Set a temporary 1/16 Sec. Cor. Land mountainous Good grazing. Soil sandy Rate 2d
40.00	Set a temporary 1/16 Sec. Cor. Land mountainous Good grazing. Soil sandy Rate 2d
60.00	Set a temporary 1/16 Sec. Cor. Land Mountainous Good grazing. Soil sandy Rate 2d
80.16	Intersect the N. & S. line bet. Secs. 10 & 11 and at 44 links S of the S 1/16 Sec. Cor. Land mountainous Soil sandy Rate 2d Good grass From this corner I run S. 89° 45' W. on a true line through the middle of the S. half of Sec. 10 with the same var.
20.04	Set a sandstone 14 X 10 X 3 ins. 12 ins. in the ground, marked "1/16" on E. face in a mound of earth 30 ins. diam. at base and 18 ins. high, dug 2 pits 18 X 12 X 12 ins. E & W. dist. 5 ft. from mound for 1/16 Sec. Cor.
40.08	Set a sandstone 16 X 12 X 4 ins. 12 ins. in the ground, marked "1/16" on E. face in a mound of earth 30 ins. diam. at base and 18 ins. high, dug 2 pits 18 X 12 X 12 ins. E & W. dist. 5 ft. from mound for 1/16 Sec. Cor.
60.12	Set a sandstone 16 X 10 X 4 ins. 12 ins. in the ground, marked "1/16" on E. face in a mound of earth 30 ins. diam. at base and 18 ins. high, dug 2 pits 18 X 12 X 12 ins. E & W. dist. 5 ft. from mound for 1/16 Sec. Cor.
80.16	To the S 1/16 Sec. Cor. on Sec. line between Secs. 9 and 10 Land mountainous. Grazing good grass Soil sandy Rate 2d

Book A-163

Uncompahgre Ute Indian Surveys.

Subdivisions of T. 6 S. R. 23 E. Salt Lake Mer. Utah Terr.y Con.ld

Chains.	
	From the 1/4 Sec. Cor. on Sec. line between Sections 9 and 10 I run East on a random line through the middle of Sec. 10
	Var. 16° 15 East.
20.00	Set a temporary 1/16 Sec. Cor. Land mountainous Soil sandy Rate 2d Grazing good
40.00	Set a temporary 1/4 Sec. Cor. Land mountainous Soil sandy Rate 2d Grazing good
60.00	Set a temporary 1/16 Sec. Cor. Land mountainous Soil sandy Rate 2d Grazing good.
80.24	Intersect the N. and S. line bet. Secs. 10 & 11 at 68 links N. of the 1/4 Sec. Cor Land mountainous Soil sandy Rate 2d Good grazing From this corner I run N. 89° 35' W on a true line through the middle of Sec. 10 with the same var.
20.06	Set a sandstone 12 x 10 x 4 ins. 12 ins. in ground marked "1/16" on E. face in a mound of earth 30 ins. diam. at base and 18 ins. high; dug 2 pits 18 x 12 x 12 ins. E. and W. dist. 5 ft. from mound for 1/16 Sec. Cor.
40.12	Set a sandstone 12 x 10 x 4 ins. 12 ins. in ground marked "1/4" on E. face in a mound of earth 30 ins. diam. at base and 18 ins. high; dug 2 pits 18 x 12 x 12 ins. E. and W. dist. 5 ft. from mound for 1/4 Sec. Cor.
60.18	Set a sandstone 20 x 6 x 6 ins. 12 ins. in ground marked "1/16" on E. face in a mound of earth 30 ins. diam. at base and 18 ins. high; dug 2 pits 18 x 12 x 12 ins. E. and W. dist. 5 ft. from mound for 1/16 Sec. Cor.
80.24	To the 1/4 Sec. Cor. on Sec. line between Secs. 9 and 10 Land mountainous. Grazing good. Soil Sandy Rate 2d

Uncompahgre Ute Indian Surveys.

Subdivisions of T. 6 S. R. 3 E. Salt Lake Mer. Utah Terr.y Cont.d

Chains.	
	From the N. 1/16 Sec. Cor. on Sec. line between Sections 9 and 10 I run East on a random line through the middle of the N. half of Sec. 10 Var. 16° 15' East.
20.00	Set a temporary 1/16 Sec. Cor. Land mountainous Good grazing. Soil 2d Rate.
40.00	Set a temporary 1/16 Sec. Cor. Land mountainous Good grazing Soil 2d Rate.
60.00	Set a temporary 1/16 Sec. Cor. Land mountainous Good grazing. Soil 2d Rate.
80.02	Intersect the N. & S. line bet. Secs. 10 & 11 and at 32 links S. of the N. 1/16 Sec. Cor. Land mountainous Soil sandy Rate 2d Good grazing From this corner I run S. 89° 46' W. on a true line through the middle of the N. half of Sec. 10 with the same var.
20.00	Set a sandstone 16 x 12 x 4 ins. 12 ins. in the ground, marked "1/16" on E. face in a mound of earth 30 ins. diam. at base and 18 ins. high, dug 2 pits 18 x 12 x 12 ins. E & W. dist. 5 ft. from mound for 1/16 Sec. Cor.
40.01	Set a sandstone 24 x 12 x 6 ins. 12 ins. in the ground, marked "1/16" on E. face in a mound of earth 30 ins. diam. at base and 18 ins. high, dug 2 pits 18 x 12 x 12 ins. E & W. dist. 5 ft. from mound for. 1/16 Sec. Cor.
60.02	Set a sandstone 20 x 8 x 6 ins. 12 ins. in the ground, marked "1/16" on E. face in a mound of earth 30 ins. diam. at base and 18 ins. high, dug 2 pits 18 x 12 x 12 ins. E & W. dist. 5 ft. from mound for 1/16 Sec. Cor.
80.02	To the N. 1/16 Sec. Cor. on Sec. line between Secs. 9 and 10. Land mountainous. Grazing good Soil sandy Rate 2d Dec. 14th 1882.

Uncompahgre Ute Indian Surveys.

Subdivisions of T. 6 S. R. 23 E. Salt Lake Mer. Utah Terr.y Cont.d

Chains.	
	From the S. 1/16 Sec. Cor. on Sec. line between Sections 3 and 4 I run East on a random line through the middle of the S half of Sec. 3 Var. 16° 15' East.
20.00	Set a temporary 1/16 Sec. Cor. Land Grazing good Soil sandy Rate 2
40.00	Set a temporary 1/16 Sec. Cor. Land Grazing good Soil sandy Rate 2
60.00	Set a temporary 1/16 Sec. Cor. Land Grazing good Soil sandy Rate 2
80.32	Intersect the N. & S. line bet. Secs. 2 & 3. and at 18 links S. of the S. 1/16 Sec. Cor. Land mountainous Soil sandy Rate 2 Grazing good. From this corner I run S. 89° 52' W. on a true line through the middle of the S. half of Sec. 3. with the same var.
20.08	Set a sandstone 30 x 8 x 5 ins. 12 ins. in the ground, marked "1/16" on E. face in a mound of earth 30 ins. diam. at base and 18 ins. high, dug 2 pits 18 x 12 x 12 ins. E & W. dist. 5 ft. from mound for 1/16 Sec. Cor.
40.16	Set a sandstone 20 x 10 x 4 ins. 12 ins. in the ground, marked "1/16" on E. face in a mound of earth 30 ins. diam. at base and 18 ins. high, dug 2 pits 18 x 12 x 12 ins. E & W. dist. 5 ft. from mound for 1/16 Sec. Cor.
60.24	Set a sandstone 16 x 12 x 8 ins. 12 ins. in the ground, marked "1/16" on E. face in a mound of earth 30 ins. diam. at base and 18 ins. high, dug 2 pits 18 x 12 x 12 ins. E & W. dist. 5 ft. from mound for 1/16 Sec. Cor.
80.32	To the S. 1/16 Sec. Cor. on Sec. line between Secs 3. and 4. Land mountainous. Grazing ood Soil san Rate 2

Uncompahgre Ute Indian Surveys.

Subdivisions of T. 6 S. R. 23 E. Salt Lake Mer. Utah Terr.y Con.td

Chains.	
	From the 1/4 Sec. Cor. on Sec. line between Sections 3. and 4 I run East on a random line through the middle of Sec. 3. Var. 16° 15 East.
20.00	Set a temporary 1/16 Sec. Cor. Land mountainous Grazing good Soil sandy Rate 2.d
40.00	Set a temporary 1/4 Sec. Cor. Land mountainous Grazing good Soil sandy Rate 2.d
60.00	Set a temporary 1/16 Sec. Cor. Land mountainous Grazing good Soil sandy Rate 2.d
80.60	Intersect the N. and S. line bet. Secs. 2 & 3 at 36 links N. of the 1/4 Sec. Cor. Land mountainous Soil sandy Rate 2.d Good grazing From this corner I run N. 89° 45' W. on a true line through the middle of Sec. 3 with the same var.
20.15	Set a sandstone 16 x 10 x 8 ins. 12 ins. in ground marked "1/16" on E. face in a mound of earth 30 ins. diam. at base and 18 ins. high; dug 2 pits 18 x 12 x 12 ins. E. and W. dist. 5 ft. from mound for 1/16 Sec. Cor.
40.30	Set a sandstone 14 x 10 x 4 ins. 12 ins. in ground marked "1/4" on E. face in a mound of earth 30 ins. diam. at base and 18 ins. high; dug 2 pits 18 x 12 x 12 ins. E. and W. dist. 5 ft. from mound for 1/4 Sec. Cor.
60.45	Set a sandstone 16 x 12 x 4 ins. 12 ins. in ground marked "1/16" on E. face in a mound of earth 30 ins. diam. at base and 18 ins. high; dug 2 pits 18 x 12 x 12 ins. E. and W. dist. 5 ft. from mound for 1/16 Sec. Cor.
80.60	To the 1/4 Sec. Cor. on Sec. line between Secs. 3. and 4 Land mountainous. Grazing ood Soil Rate 2.d

269

90

Uncompahgre Ute Indian Surveys.

Subdivisions of T. 6 S. R. 3 E. Salt Lake Mer. Utah Terr.y Con.td

---

Ch. From the T. 1/16 Sec. Cor. on Sec. line between Sections 3 and 4 I run, East on a random line through the middle the N. half of Sec. 3

Var. 16° 15' East.

20.00 Set a temporary 1/16 Sec. Cor. Land mountainous Grazing good Soil sandy Rate 2d

40.00 Set a temporary 1/16 Sec. Cor. Land mountainous Grazing good. Soil sandy Rate 2d

60.00 Set a temporary 1/16 Sec. Cor. Land mountainous Grazing good. Soil sandy Rate 2d

80.50 Intersect the N. & S. line bet. Secs. 2. & 3. and at 14 links N. of the T. 1/16 Sec. Cor. and mountainous Grazing good Soil sandy Rate 2d

From this corner I run N. 89° 54' W. on a true line through the middle of the N. half of Sec. 3 with the same var.

20.12 Set a sandstone 16 x 12 x 10 ins. 12 ins. in the ground, marked "1/16" on E. face in a mound of earth 30 ins. diam. at base and 18 ins. high, dug 2 pits 18 x 12 x 12 ins. E & W. dist. 5 ft. from mound for 1/16 Sec. Cor.

40.25 Set a sandstone 18 x 10 x 4 ins. 12 ins. in the ground, marked "1/16" on E. face in a mound of earth 30 ins. diam. at base and 8 ins. high, dug 2 pits 18 x 12 x 12 ins. E & W. dist. 5 ft. from mound for 1/16 Sec. Cor.

60.37 Set a sandstone 16 x 12 x 4 ins. 12 ins. in the ground, marked "1/16" on E. face in a mound of earth 30 ins. diam. at base and 8 ins. high, dug 2 pits 18 x 12 x 12 ins. E & W. dist. 5 ft. from mound for 1/16 Sec. Cor.

80.50 To the N. 1/16 Sec. Cor. on Sec. line between Secs. 3 and 4.
Land mountainous
Grazing good.
Soil sandy Rate 2d

Uncompahgre Ute Indian Surveys.

Subdivisions of T. 6 S. R. 23 E. Salt Lake Mer. Utah Terr.y Con.td

Ch.	
	From the S 1/16 Sec. Cor. on Sec. line between Sections 20 and 21 I run East on a random line through the middle of the S. half of Sec. 21.
	Var. 16° 15' East.
20.00	Set a temporary 1/16 Sec. Cor. Land mountainous Grazing good Soil sandy Rate 2d
40.00	Set a temporary 1/16 Sec. Cor. Land mountainous Grazing good Soil sandy Rate 2d
60.00	Set a temporary 1/16 Sec. Cor. Land mountainous Grazing good Soil sandy Rate 2d
80.32	Intersect the N. & S. line bet. Secs. 21 & 22 and at 28 links S of the S 1/16 Sec. Cor. Land mountainous Soil Rate. Grazing good
	From this corner I run S. 89° 48' W on a true line through the middle of the S. half of Sec. 21 with the same var.
20.08	Set a sandstone 12 x 8 x 8 ins. 12 ins. in the ground, marked "1/16" on E. face in a mound of earth 30 ins. diam. at base and 18 ins. high, dug 2 pits 18 x 12 x 12 ins. E & W. dist. 5 ft. from mound for 1/16 Sec. Cor.
40.16	Set a sandstone 14 x 12 x 6 ins. 12 ins. in the ground, marked "1/16" on E. face in a mound of earth 30 ins. diam. at base and 18 ins. high, dug 2 pits 18 x 12 x 12 ins. E & W. dist. 5 ft. from mound for 1/16 Sec. Cor.
60.24	Set a sandstone 18 x 10 x 10 ins. 12 ins. in the ground, marked "1/16" on E. face in a mound of earth 30 ins. diam. at base and 18 ins. high, dug 2 pits 18 x 12 x 12 ins. E & W. dist. 5 ft. from mound for 1/16 Sec. Cor.
80.32	To the S. 1/16 Sec. Cor. on Sec. line between Secs. 20 and 21
	Land mountainous high broken hills Grazing good. Soil sandy Rate 2d

Uncompahgre Ute Indian Surveys.

Subdivisions of T. 6 S. R. 23 E. Salt Lake Mer. Utah Terr.y Con.td

Chains. Fron the 1/4 Sec. Cor. on Sec. line between Sections 20 and 21 Run East on a random line through the middle of Sec. 21

Var. 16° 15 East.

20.00 Set a temporary 1/16 Sec. Cor. Land mountain Soil sandy Rate 2d Grazing good

40.00 Set a temporary 1/4 Sec. Cor. Land mountain Soil sandy Rate 2d Grazing good

60.00 Set a temporary 1/16 Sec. Cor. Land mountain Soil sandy Rate 2d Grazing good

80.28 Intersect the N. and S. line bet. Secs. 21 & 22 at 15 links S.t. of the 1/4 Sec. Cor Land mountainous Soil sandy Rate 2d Grazing good From this point Run S 89° 54' W. on a true line through the middle of Sec. 21. with the same var.

20.07 Set a sandstone 16 x 12 x 4 ins. 12 ins. in ground marked "1/16" on E. face in a mound of earth 30 ins. diam. at base and 18 ins. high; dug 2 pits 18 x 12 x 12 ins. E. and W. dist. 5 ft. from mound for 1/16 Sec. Cor.

40.14 Set a sandstone 16 x 12 x 4 ins. 12 ins. in ground marked "1/4" on E. face in a mound of earth 30 ins. diam. at base and 18 ins. high; dug 2 pits 18 x 12 x 12 ins. E. and W. dist. 5 ft. from mound for 1/4 Sec. Cor.

60.21 Set a sandstone 16 x 10 x 8 ins. 12 ins. in ground marked "1/16" on E. face in a mound of earth 30 ins. diam. at base and 18 ins. high; dug 2 pits 18 x 12 x 12 ins. E. and W. dist. 5 ft. from mound for 1/16 Sec. Cor.

80.28 To the 1/4 Sec. Cor. on Sec. line between Secs. 20 and 21

Land mountainous.

Grazing good.

Soil sandy Rate 2d

Uncompahgre Ute Indian Surveys.

Subdivisions of T. 6 S. R. 23 E. Salt Lake Mer. Utah Terr.y Cont.d

Chains.	
	From the N 1/16 Sec. Cor. on Sec. line between Sections 20 and 21 I run East on a random line through the middle of the N. half of Sec. 21. Var. 16° 15' East.
20.00	Set a temporary 1/16 Sec. Cor. Land mountainous Grazing good Soil sandy Rate 2d
40.00	Set a temporary 1/16 Sec. Cor. Land mountainous Grazing good Soil sandy Rate 2d
60.00	Set a temporary 1/16 Sec. Cor. Land mountainous Grazing good. Soil sandy Rate 2d
80.64	Intersect the N. & S. line bet. Secs. 21 & 22. and at 24 links S. of the N. 1/16 Sec. Cor. Land mountainous Soil sandy Rate 2d Grazing good
	From this corner I run S. 89° 50' W. on a true line through the middle of the N. half of Sec. 21 with the same var.
20.16	Set a sandstone 20 x 8 x 8 ins. 12 ins. in the ground, marked "1/16" on E. face in a mound of earth 30 ins. diam. at base and 18 ins. high, dug 2 pits 18 x 12 x 12 ins. E & W. dist. 5 ft. from mound for 1/16 Sec. Cor.
40.32	Set a sandstone 18 x 10 x 6 ins. 12 ins. in the ground, marked "1/16" on E. face in a mound of earth 30 ins. diam. at base and 18 ins. high, dug 2 pits 18 x 12 x 12 ins. E & W. dist. 5 ft. from mound for 1/16 Sec. Cor.
60.48	Set a sandstone 12 x 10 x 8 ins. 12 ins. in the ground, marked "1/16" on E. face in a mound of earth 30 ins. diam. at base and 18 ins. high, dug 2 pits 18 x 12 x 12 ins. E & W. dist. 5 ft. from mound for 1/16 Sec. Cor.
80.64	To the N. 1/16 Sec. Cor. on Sec. line between Secs. 20 and 21 Land mountainous. Grazing good Soil sandy Rate 2d

Uncompahgre Ute Indian Surveys.

Subdivisions of T. 6 S. R. 23 E. Salt Lake Mer. Utah Terr.y Con.td

Chains.	
	From the S 1/16 Sec. Cor. on Sec. line between Sections 16 and 17 I run East on a random line through the middle of the S half of Sec. 16 Var. 16° 15' East.
20.00	Set a temporary 1/16 Sec. Cor. Land mountainous Soil 2d Rate. Grazing good
40.00	Set a temporary 1/16 Sec. Cor. Land mountainous Soil 2d Rate. Grazing good
60.00	Set a temporary 1/16 Sec. Cor. Land Mountainous Soil 2d Rate. Grazing good
80.12	Intersect the N. & S. line bet. Secs. 15 & 16 and at 18 links N. of the S 1/16 Sec. Cor. Land mountainous Soil 2d Rate. Grazing good From this corner I run N 89° 52' W. on a true line through the middle of the S. half of Sec. 16 with the same var.
20.03	Set a sandstone 16 x 10 x 4 ins. 12 ins. in the ground, marked "1/16" on E. face in a mound of earth 30 ins. diam. at base and 18 ins. high, dug 2 pits 18 x 12 x 12 ins. E & W. dist. 5 ft. from mound for 1/16 Sec. Cor.
40.06	Set a sandstone 12 x 8 x 4 ins. 12 ins. in the ground, marked "1/16" on E. face in a mound of earth 30 ins. diam. at base and 18 ins. high, dug 2 pits 18 x 12 x 12 ins. E & W. dist. 5 ft. from mound for 1/16 Sec. Cor.
60.09	Set a sandstone 12 x 8 x 4 ins. 12 ins. in the ground, marked "1/16" on E. face in a mound of earth 30 ins. diam. at base and 18 ins. high, dug 2 pits 18 x 12 x 12 ins. E & W. dist. 5 ft. from mound for 1/16 Sec. Cor.
80.12	To the S. 1/16 Sec. Cor. on Sec. line between Secs 16 and 17 Land mountainous & broken. Grazing good for upland Soil 2d Rate

Uncompahgre Ute Indian Surveys.

Subdivisions of T. 6 S. R. 23 E. Salt Lake Mer. Utah Terr.y Con.td

Chains.	
	From the 1/4 Sec. Cor. on Sec. line between Sections 16 and 17 I run East on a random line through the middle of Sec. 16 Var. 16° 15' East.
20.00	Set a temporary 1/16 Sec. Cor. Land mountainous Grazing good Soil 2d Rate.
40.00	Set a temporary 1/4 Sec. Cor. Land mountainous Grazing good Soil 2d Rate.
60.00	Set a temporary 1/16 Sec. Cor. Land mountainous Grazing good Soil 2d Rate.
80.28	Intersect the N. and S. line bet. Secs. 15 & 16 at 16 links S of the 1/4 Sec. Cor. Land mountainous Soil 2d Rate. Grazing good. From this corner I run S 89° 53' W. on a true line through the middle of Sec. 16 with the same var.
20.07	Set a sandstone 16 x 8 x 3 ins. 12 ins. in ground marked "1/16" on E. face in a mound of earth 30 ins. diam. at base and 18 ins. high; dug 2 pits 18 x 12 x 12 ins. E. and W., dist. 5 ft. from mound for 1/16 Sec. Cor.
40.14	Set a sandstone 12 x 10 x 10 ins. 12 ins. in ground marked "1/4" on E. face in a mound of earth 30 ins. diam. at base and 18 ins. high; dug 2 pits 18 x 12 x 12 ins. E. and W., dist. 5 ft. from mound for 1/4 Sec. Cor.
60.21	Set a sandstone 20 x 8 x 6 ins. 12 ins. in ground marked "1/16" on E. face in a mound of earth 30 ins. diam. at base and 18 ins. high; dug 2 pits 18 x 12 x 12 ins. E. and W., dist. 5 ft. from mound for 1/16 Sec. Cor.
80.28	To the 1/4 Sec. Cor. on Sec. line between Secs. 16 and 17 Land mountainous. Grazing good. Soil 2d Rate. Dec. 15. 1882.

Uncompahgre Ute Indian Surveys.

Subdivisions of T. 6 S.R. 2 3E. Salt Lake Mer. Utah Terr.y Con.td

Chains.	
	From the T. 1/16 Sec. Cor. on Sec. line between Sections 16 and 17 I run East on a random line through the middle of the N. half of Sec. 16. Var. 16° 15' East.
20.00	Set a temporary 1/16 Sec. Cor. Land mountain Grazing good Soil sandy Rate 2d
40.00	Set a temporary 1/16 Sec. Cor. Land mountain Grazing good Soil sandy Rate 2d
60.00	Set a temporary 1/16 Sec. Cor. Land mountain Grazing good. Soil sandy Rate 2d
80.00	Intersect the N. & S. line bet. Secs. 15 & 16 and at 48 links S. of the T. 1/16 Sec. Cor. Land mountainous Soil 2d Rate. Grazing good From this point I run S. 89° 39' W. on a true line through the middle of the N. half of Sec. 16 with the same var.
20.00	Set a sandstone 12 X 10 X 10 ins. 12 ins. in the ground, marked "1/16" on E. face in a mound of earth 30 ins. diam. at base and 18 ins. high, dug 2 pits 18 X 12 X 12 ins. E & W. dist. 5 ft. from mound for 1/16 Sec. Cor.
40.00	Set a sandstone 14 X 10 X 10 ins. 12 ins. in the ground, marked "1/16" on E. face in a mound of earth 30 ins. diam. at base and 18 ins. high, dug 2 pits 18 X 12 X 12 ins. E & W. dist. 5 ft. from mound for 1/16 Sec. Cor.
60.00	Set a sandstone 18 X 8 X 8 ins. 12 ins. in the ground, marked "1/16" on E. face in a mound of earth 30 ins. diam. at base and 18 ins. high, dug 2 pits 18 X 12 X 12 ins. E & W. dist. 5 ft. from mound for 1/16 Sec. Cor.
80.00	To the T. 1/16 Sec. Cor. on Sec. line between Secs. 16 and 17. Land mountainous Grazing good Soil 2d Rate

Uncompahgre Ute Indian Surveys.

Subdivisions of T. 6 S. R. 23 E. Salt Lake Mer. Utah Terr.y Con.td

Chains	
	From the S. 1/16 Sec. Cor. on Sec. line between Sections 8 and 9 I run East on a random line through the middle of the S. half of Sec. 9 Var. 16° 15' East.
20.00	Set a temporary 1/16 Sec. Cor. Land mountainous Grazing good Soil 2d Rate.
40.00	Set a temporary 1/16 Sec. Cor. Land mountainous Grazing good Soil 2d Rate.
60.00	Set a temporary 1/16 Sec. Cor. Land mountainous Grazing good. Soil 2d Rate.
80.64	Intersect the N. & S. line bet. Secs. 9 & 10 and at 24 links S. of the S. 1/16 Sec. Cor. Land mountainous Soil sandy Rate 2d Grazing good. From this corner I run S. 89° 50' W. on a true line through the middle of the S. half of Sec. 9 with the same var.
20.16	Set a sandstone 16 x 10 x 3 ins. 12 ins. in the ground, marked "1/16" on E. face in a mound of earth 30 ins. diam. at base and 18 ins. high, dug 2 pits 18 x 12 x 12 ins. E & W. dist. 5 ft. from mound for 1/16 Sec. Cor.
40.32	Set a sandstone 15 x 8 x 4 ins. 12 ins. in the ground, marked "1/16" on E. face in a mound of earth 30 ins. diam. at base and 18 ins. high, dug 2 pits 18 x 12 x 12 ins. E & W. dist. 5 ft. from mound for 1/16 Sec. Cor.
60.48	Set a sandstone 16 x 10 x 4 ins. 12 ins. in the ground, marked "1/16" on E. face in a mound of earth 30 ins. diam. at base and 18 ins. high, dug 2 pits 18 x 12 x 12 ins. E & W. dist. 5 ft. from mound for 1/16 Sec. Cor.
80.64	To the S. 1/16 Sec. Cor. on Sec. line between Secs. 8 and 9. Land, mountainous. washed & cut by — Grazing good — numerous ravines tending Soil 2d — Rate to river.

Uncompahgre Ute Indian Surveys.

Subdivisions of T. 6 S. R. 23 E. Salt Lake Mer. Utah Terr.y Cont.d

Chains.	
	From the 1/4 Sec. Cor. on Sec. line between Sections 8 and 9 I run East on a random line through the middle of Sec. 9.— Var. 16° 15' East.
20.00	Set a temporary 1/16 Sec. Cor. Land mountain Grazing good Soil 2d Rate.
40.00	Set a temporary 1/4 Sec. Cor. Land mountainous Grazing good Soil 2d Rate.
60.00	Set a temporary 1/16 Sec. Cor. Land mountainous Grazing good. Soil 2d Rate.
80.28	Intersect the N. and S. line bet. Secs. 9 & 10 at 20 links N. of the 1/4 Sec. Cor. Land mountainous Soil 2d Rate. Grazing good From this corner I run N. 89° 51' W. on a true line through the middle of Sec. 9 with the same var.
20.07	Set a sandstone 16 x 8 x 5 ins. 12 ins. in ground marked "1/16" on E. face in a mound of earth 30 ins. diam. at base and 18 ins. high; dug 2 pits 18 x 12 x 12 ins. E. and W., dist. 5 ft. from mound for 1/16 Sec. Cor.
40.14	Set a sandstone 14 x 12 x 3 ins. 12 ins. in ground marked "1/4" on E. face in a mound of earth 30 ins. diam. at base and 18 ins. high; dug 2 pits 18 x 12 x 12 ins. E. and W., dist. 5 ft. from mound for 1/4 Sec. Cor.
60.21	Set a sandstone 16 x 12 x 5 ins. 12 ins. in ground marked "1/16" on E. face in a mound of earth 30 ins. diam. at base and 18 ins. high; dug 2 pits 18 x 12 x 12 ins. E. and W., dist. 5 ft. from mound for 1/16 Sec. Cor.
80.28	To the 1/4 Sec. Cor. on Sec. line between Secs. 9 and 8. Land mountainous, cut up by numerous ravines. Grazing good. Soil 2d Rate

Uncompahgre Ute Indian Surveys.

Subdivisions of T. 6 S.R. 2 3 E. Salt Lake Mer. Utah Terr.y Con.td

Chains.	
	From the T. 1/16 Sec. Cor. on Sec. line between Sections 8 and 9 I run East on a random line through the middle of the N. half of Sec. 9 Var. 16° 15' East.
20.00	Set a temporary 1/16 Sec. Cor. Land mountainous Grazing good Soil 2d Rate.
40.00	Set a temporary 1/16 Sec. Cor. Land mountainous Grazing good Soil 2d Rate.
60.00	Set a temporary 1/16 Sec. Cor. Land mountainous Grazing good. Soil 2d Rate.
80.32	Intersect the N. & S. line bet. Secs. 9 & 10 and at 18 links N. of the N. 1/16 Sec. Cor. Land mountainous Soil Rate. Grazing good From this corner I run N. 89° 52' W. on a true line through the middle of the N half of Sec. 9 with the same var.
20.08	Set a sandstone 16 x 10 x 8 ins. 12 ins. in the ground, marked "1/16" on E. face in a mound of earth 30 ins. diam. at base and 18 ins. high, dug 2 pits 18 x 12 x 12 ins. E & W. dist. 5 ft. from mound for 1/16 Sec. Cor.
40.16	Set a sandstone 16 x 8 x 4 ins. 12 ins. in the ground, marked "1/16" on E. face in a mound of earth 30 ins. diam. at base and 18 ins. high, dug 2 pits 18 x 12 x 12 ins. E & W. dist. 5 ft. from mound for 1/16 Sec. Cor.
60.24	Set a sandstone 24 x 12 x 2 ins. 12 ins. in the ground, marked "1/16" on E. face in a mound of earth 30 ins. diam. at base and 18 ins. high, dug 2 pits 18 x 12 x 12 ins. E & W. dist. 5 ft. from mound for 1/16 Sec. Cor.
80.32	To the N. 1/16 Sec. Cor. on Sec. line between Secs 8 and 9 Land mountainous cut up by numerous Grazing good Soil Sandy Rate 2d ravines.

Uncompahgre Ute Indian Surveys.

Subdivisions of T. 6 S. R. 23 E. Salt Lake Mer. Utah Terr.y Con.td

Chains.	
	From the S. 1/16 Sec. Cor. on Sec. line between Sections 4 and 5 I run East on a random line through the middle of the S half of Sec. 4 Var. 16° 15' East.
20.00	Set a temporary 1/16 Sec. Cor. Land mountain washed grazing good Soil 2d Rate.
40.00	Set a temporary 1/16 Sec. Cor. Land rough & washed grazing good Soil 2d Rate.
60.00	Set a temporary 1/16 Sec. Cor. Land rough washed good grazing Soil 2d Rate.
80.58	Intersect the N. & S. line bet. Secs. 3 & 4 and at 46 links S of the S 1/16 Sec. Cor. Land rough & washed Soil 2d Rate. good grazing From this corner I run S 89° 40' W. on a true line through the middle of the S half of Sec. 4 with the same var.
20.14	Set a sandstone 12 x 10 x 10 ins. 12 ins. in the ground, marked "1/16" on E. face in a mound of earth 30 ins. diam. at base and 18 ins. high, dug 2 pits 18 x 12 x 12 ins. E & W. dist. 5 ft. from mound for 1/16 Sec. Cor.
40.29	Set a sandstone 12 x 10 x 10 ins. 12 ins. in the ground, marked "1/16" on E. face in a mound of earth 30 ins. diam. at base and 18 ins. high, dug 2 pits 18 x 12 x 12 ins. E & W. dist. 5 ft. from mound for 1/16 Sec. Cor.
60.43	Set a sandstone 16 x 15 x 3 ins. 12 ins. in the ground, marked "1/16" on E. face in a mound of earth 30 ins. diam. at base and 18 ins. high, dug 2 pits 18 x 12 x 12 ins. E & W. dist. 5 ft. from mound for 1/16 Sec. Cor.
80.58	To the S. 1/16 Sec. Cor. on Sec. line between Secs. 4 and 5 Land mountainous & washed. Grazing Soil clay & sand Rate 2d

Uncompahgre Ute Indian Surveys.

Subdivisions of T. 6 S. R. 23 E. Salt Lake Mer. Utah Terr.y Cont.d

Chains.	
	From the 1/4 Sec. Cor. on Sec. line between Sections 11 and 5 I run East on a random line through the middle of Sec. 11. Var. 16° 15' East.
20.00	Set a temporary 1/16 Sec. Cor. Land mountainous Soil sandy Rate 2d Grazing good
40.00	Set a temporary 1/4 Sec. Cor. Land mountainous Soil sandy Rate 2d Grazing good
60.00	Set a temporary 1/16 Sec. Cor. Land mountainous Soil sandy Rate 2d Grazing good.
80.70	Intersect the N. and S. line bet. Secs. 3 & 11 at 35 links N. of the 1/4 Sec. Cor. Land mountainous & washed Soil sandy Rate 2d From this corner I run N. 89° 35' W. on a true line through the middle of Sec. 11. with the same var.
20.17	Set a sandstone 16 x 10 x 4 ins. 12 ins. in ground marked "1/16" on E. face in a mound of earth 30 ins. diam. at base and 18 ins. high; dug 2 pits 18 x 12 x 12 ins. E. and W. dist 5 ft. from mound for 1/16 Sec. Cor.
40.35	Set a sandstone 20 x 12 x 7 ins. 12 ins. in ground marked "1/4" on E. face in a mound of earth 30 ins. diam. at base and 18 ins. high; dug 2 pits 18 x 12 x 12 ins. E. and W. dist. 5 ft. from mound for 1/4 Sec. Cor.
60.52	Set a sandstone 20 x 15 x 4 ins. 12 ins. in ground marked "1/16" on E. face in a mound of earth 30 ins. diam. at base and 18 ins. high; dug 2 pits 18 x 12 x 12 ins. E. and W. dist. 5 ft. from mound for 1/16 Sec. Cor.
80.70	To the 1/4 Sec. Cor. on Sec. line between Secs. 11 and 5. Land mountainous & washed. Grazing good Soil clay & sandy Rate 2d

Uncompahgre Ute Indian Surveys.

Subdivisions of T. 6 S. R. 23 E. Salt Lake Mer. Utah Terr.y Con.ld

Chains.	
	From the N 1/16 Sec. Cor. on Sec. line between Sections 4 and 5 I run East on a random line through the middle of the N. half of Sec. 4 Var. 16° 15' East.
20.00	Set a temporary 1/16 Sec. Cor. Land mountainous washed good grazing Soil 2d Rate.
40.00	Set a temporary 1/16 Sec. Cor. Land mountainous Grazing good Soil 2d Rate.
60.00	Set a temporary 1/16 Sec. Cor. Land mountainous Grazing good Soil 2 Rate.
80.54	Intersect the N. & S. line bet. Secs. 4 & 3 and at 28 links N. of the N. 1/16 Sec. Cor. Land mountainous Soil 2d Rate. Grazing good From this corner I run N. 89° 48' W. on a true line through the middle of the N. half of Sec. 4 with the same var.
20.13	Set a sandstone 16 x 14 x 3 ins. 12 ins. in the ground, marked "1/16" on E. face in a mound of earth 30 ins. diam. at base and 18 ins. high, dug 2 pits 18 x 12 x 12 ins. E & W. dist. 5 ft. from mound for 1/16 Sec. Cor.
40.27	Set a sandstone 24 x 10 x 3 ins. 12 ins. in the ground, marked "1/16" on E. face in a mound of earth 30 ins. diam. at base and 18 ins. high, dug 2 pits 18 x 12 x 12 ins. E & W. dist. 5 ft. from mound for 1/16 Sec. Cor.
60.40	Set a sandstone 15 x 6 x 6 ins. 12 ins. in the ground, marked "1/16" on E. face in a mound of earth 30 ins. diam. at base and 18 ins. high, dug 2 pits 18 x 12 x 12 ins. E & W. dist. 5 ft. from mound for 1/16 Sec. Cor.
80.54	To the N. 1/16 Sec. Cor. on Sec. line between Secs. 4 and 5 Land mountainous Grazing good Soil 2d Rate Dec. 16. 1882.

Uncompahgre Ute Indian Surveys.

Subdivisions of T. 6 S. R. 23 E. Salt Lake Mer. Utah Terr.y Con.td

---

Chains. From the S 1/16 Sec. Cor. on Sec. line between
ections 19 and 20 I run
East on a random line through the middle of
he S half of Sec. 20.
Var. 16° 15' East.

20.00 Set a temporary 1/16 Sec. Cor. Land
Good grazing Soil sandy Rate 2

40.00 Set a temporary 1/16 Sec. Cor. Land
grazing Soil sandy Rate 2

60.00 et a temporary 1/16 Sec. Cor. Land
Good grazing Soil sandy Rate 2

80.60 ntersect the N. & S. line bet. Secs. 20 & 21
nd at 32 links S of the S 1/16 Sec. Cor.
and mountainous Soil 2d Rate.
Good grass
rom this corner I run S. 89° 46' W. on
true line through the middle of the S.
half of Sec. 20 with the same var.

20.10 et a sandstone 20 x 8 x 8 ins. 12 ins.
the ground, marked "1/16" on E. face in a
round of earth 30 ins. diam. at base and
8 ins. high, dug 2 pits 18 x 12 x 12 ins. E & W.
dist. 5 ft. from mound for 1/16 Sec. Cor.

40.30 et a sandstone 16 x 12 x 4 ins. 12 ins.
in the ground, marked "1/16" on E. face in a
ound of earth 30 ins. diam. at base and
8 ins. high, dug 2 pits 18 x 12 x 12 ins. E & W.
dist. 5 ft. from mound for 1/16 Sec. Cor.

60.4 Set a sandstone 16 x 12 x 2 ins. 12 ins.
in the ground, marked "1/16" on E. face in a
ound of earth 30 ins. diam. at base and
8 ins. high, dug 2 pits 18 x 12 x 12 ins. E & W.
dist. 5 ft. from mound for 1/16 Sec. Cor.

80.60 o the S 1/16 Sec. Cor. on Sec. line between
Secs 19 and 20
and mountainous
Grazing good grass
oil 2.d Rate

283

Uncompahgre Ute Indian Surveys.

Subdivisions of T. 6 S. R. 23 E. Salt Lake Mer. Utah Terr.y Con.td

Chains.	
	From the S 1/16 Sec. Cor. on Sec. line between Sections 19 and 20 I run West on a random line through the middle of the S half of Sec. 19 Var. 16° 15 East.
20.00	Set a temporary 1/16 Sec. Cor. Land mountain. Soil 2d Rate.
40.00	Set a temporary 1/16 Sec. Cor. Land mountain Soil 2d Rate.
60.00	Set a temporary 1/16 Sec. Cor. Land mount.. Soil 2d Rate.
68.36	Intersect the N. & S. line bet. Secs. 19 & 24 and W. B.y G. at 28 links S of the S 1/16 Sec. Cor. Land mountainous Soil 2d Rate. From this corner I run S 89° 48' E. on a true line through the middle of the S. half of Sec. 19 with the same var.
9.00	Set a sandstone 18 x 14 x 6 ins. 12 ins. in the ground, marked "1/16" on E. face in a mound of earth 30 ins. diam. at base and 18 ins. high, dug 2 pits 18 x 12 x 12 ins. E & W. dist. 5 ft. from mound for 1/16 Sec. Cor.
29.00	Set a sandstone 18 x 14 x 6 ins. 12 ins. in the ground, marked "1/16" on E. face in a mound of earth 30 ins. diam. at base and 18 ins. high, dug 2 pits 18 x 12 x 12 ins. E & W. dist. 5 ft. from mound for 1/16 Sec. Cor.
49.00	Set a sandstone 17 x 13 x 11 ins. 12 ins. in the ground, marked "1/16" on E. face in a mound of earth 30 ins. diam. at base and 18 ins. high, dug 2 pits 18 x 12 x 12 ins. E & W. dist. 5 ft. from mound for 1/16 Sec. Cor.
68.36	To the S 1/16 Sec. Cor. on Sec. line between Secs. 19 and 20. Land mountainous. Grazing grass. Soil 2d Rate

Uncompahgre Ute Indian Surveys.

Subdivisions of T. 6 S. R. 23 E. Salt Lake Mer. Utah Terr.y Con.td

Chains. From the 1/4 Sec. Cor. on Sec. line between Sections 19 and 20 I run east on a random line through the middle of Sec. 20

Var. 16° 15' East.

20.00 Set a temporary 1/16 Sec. Cor. Land mountainous Grazing good Soil 2d Rate.

40.00 Set a temporary 1/4 Sec. Cor. Land mountainous Grazing good Soil 2d Rate.

60.00 Set a temporary 1/16 Sec. Cor. Land mountainous Grazing good Soil 2d Rate.

80.42 Intersect the N. and S. line bet. Secs. 20 & 21 at 4 links N. of the 1/4 Sec. Cor. Land mountainous Grazing good Soil 2d Rate. From this corner I run N. 89° 58' W. on a true line through the middle of Sec. 20.

the same var.

20.10 Set a sandstone 14 x 12 x 12 ins. 12 ins. in ground marked "1/16" on E. face in a mound of earth 30 ins. diam. at base and 8 ins. high; dug 2 pits 18 x 12 x 12 ins. E. and W. dist. 5 ft. from mound for 1/16 Sec. Cor.

40.21 Set a sandstone 18 x 16 x 12 ins. 12 ins. ground marked "1/4" on E. face in a mound of earth 30 ins. diam. at base and 8 ins. high; dug 2 pits 18 x 12 x 12 ins. E. & W. dist. 5 ft. from mound for 1/4 Sec. Cor.

60.31 Set a sandstone 20 x 12 x 10 ins. 12 ins. ground marked "1/16" on E. face in a mound of earth 30 ins. diam. at base and 18 ins. high; dug 2 pits 18 x 12 x 12 ins. E. and W. dist. 5 ft. from mound for 1/16 Sec. Cor.

80.42 To the 1/4 Sec. Cor. on Sec. line between Secs. 19 and 20

Land mountainous

Grazing good

Soil 2d Rate

Uncompahgre Ute Indian Surveys.

Subdivisions of T. 6 S. R. 23 E. Salt Lake Mer. Utah Terr.y Cont.d

Chains.	
	From the 1/4 Sec. Cor. on Sec. line between Sections 19 and 20 I run West on a random line through the middle of the ~~half of~~ Sec. 19 Var. 16° 15' East.
20.00	Set a temporary 1/16 Sec. Cor. Land mountai. Soil 2d Rate.
40.00	Set a temporary 1/4 Sec. Cor. Land mountai. Soil 2d Rate.
60.00	Set a temporary 1/16 Sec. Cor. Land mountai. Soil 2d Rate.
68.04	Intersect the N. & S. line bet. Secs. 19 & 24 and W. B.d at 24 links S. of the 1/4 Sec. Cor. Land mountainous Soil 2d Rate. From this corner I run S. 89° 50' E. on a true line through the middle of ~~half of~~ Sec. 19 with the same var.
8.04	Set a sandstone 12 x 8 x 5 ins. 12 ins. in the ground, marked "1/16" on E. face in a mound of earth 30 ins. diam. at base and 18 ins. high, dug 2 pits 18 x 12 x 12 ins. E & W. dist. 5 ft. from mound for 1/16 Sec. Cor.
28.04	Set a sandstone 16 x 10 x 4 ins. 12 ins. in the ground, marked "1/4" on E. face in a mound of earth 30 ins. diam. at base and 18 ins. high, dug 2 pits 18 x 12 x 12 ins. E & W. dist. 5 ft. from mound for 1/4 Sec. Cor.
48.04	Set a sandstone 12 x 10 x 10 ins. 12 ins. in the ground, marked "1/16" on E. face in a mound of earth 30 ins. diam. at base and 18 ins. high, dug 2 pits 18 x 12 x 12 ins. E & W. dist. 5 ft. from mound for 1/16 Sec. Cor.
68.04	To the 1/4 Sec. Cor. on Sec. line between Secs. 19 and 20. Land mountainous. bluffs & ravines Grazing Soil 2d Rate Tending to river.

Uncompahgre Ute Indian Surveys.

Subdivisions of T. 6 S. R. 23 E. Salt Lake Mer. Utah Terr.y Con.td

Chains.	
	From the N 1/16 Sec. Cor. on Sec. line between Sections 19 and 20 I run East on a random line through the middle of the N. half of Sec. 20 Var. 16° 15' East.
20.00	Set a temporary 1/16 Sec. Cor. Land mountainous Grazing good Soil 2d Rate.
40.00	Set a temporary 1/16 Sec. Cor. Land mountainous Grazing good Soil 2d Rate.
60.00	Set a temporary 1/16 Sec. Cor. Land mountainous Grazing good Soil 2d Rate.
80.30	Intersect the N. & S. line bet. Secs. 20. 21. and at 20 links N. of the N 1/16 Sec. Cor. Land mountainous Soil 2d Rate. From this corner I run N. 89° 51' W. on a true line through the middle of the N. half of Sec. 20. with the same var.
20.07	Set a sandstone 24 x 12 x 5 ins. 12 ins. in the ground, marked "1/16" on E. face in a mound of earth 30 ins. diam. at base and 18 ins. high, dug 2 pits 18 x 12 x 12 ins. E & W. dist. 5 ft. from mound for 1/16 Sec. Cor.
40.15	Set a sandstone 16 x 12 x 4 ins. 12 ins. in the ground, marked "1/16" on E. face in a mound of earth 30 ins. diam. at base and 18 ins. high, dug 2 pits 18 x 12 x 12 ins. E & W. dist. 5 ft. from mound for 1/16 Sec. Cor.
60.22	Set a sandstone 20 x 10 x 3 ins. 12 ins. in the ground, marked "1/16" on E. face in a mound of earth 30 ins. diam. at base and 18 ins. high, dug 2 pits 18 x 12 x 12 ins. E & W. dist. 5 ft. from mound for 1/16 Sec. Cor.
80.30	To the N 1/16 Sec. Cor. on Sec. line between Secs. 19. and 20 Land mountainous Grazing good Soil 2d Rate

Uncompahgre Ute Indian Surveys.

Subdivisions of T. 6 S.R. 23 E. Salt Lake Mer. Utah Terr.y Con.td

Chains.	
	From the N 1/16 Sec. Cor. on Sec. line between Sections 19 and 20 I run West on a random line through the middle of the N half of Sec. 19 Var. 16° 15' East.
20.00	Set a temporary 1/16 Sec. Cor. Land mountain Soil sand & Rate. 2d
40.00	Set a temporary 1/16 Sec. Cor. Land mountainous Soil sandy Rate. 2d
60.00	Set a temporary 1/16 Sec. Cor. Land mountain Soil sandy Rate. 2d
67.64	Intersect the N. & S. line bet. Secs. 19 & 24 and W. B.y at 38 links N of the N 1/16 Sec. Cor. Land mountainous Soil sandy Rate. 2d From this corner I run N. 89° 44' E on a true line through the middle of the N half of Sec. 19 with the same var.
7.64	Set a sandstone 15 x 10 x 6 ins. 12 ins. in the ground, marked "1/16" on E. face in a mound of earth 30 ins. diam. at base and 18 ins. high, dug 2 pits 18 x 12 x 12 ins. E & W. dist. 5 ft. from mound for 1/16 Sec. Cor.
27.64	Set a sandstone 24 x 12 x 10 ins. 12 ins. in the ground, marked "1/16" on E. face in a mound of earth 30 ins. diam. at base and 18 ins. high, dug 2 pits 18 x 12 x 12 ins. E & W. dist. 5 ft. from mound for 1/16 Sec. Cor.
47.64	Set a sandstone 16 x 12 x 10 ins. 12 ins. in the ground, marked "1/16" on E. face in a mound of earth 30 ins. diam. at base and 18 ins. high, dug 2 pits 18 x 12 x 12 ins. E & W. dist. 5 ft. from mound for 1/16 Sec. Cor.
67.64	To the N 1/16 Sec. Cor. on Sec. line between Secs 19 and 20 Land rough & mountainous. trending Grazing to bad land creek Soil clay & sandy Rate 2d washed.

Uncompahgre Ute Indian Surveys.

Subdivisions of T. 6 S. R. 3 E. Salt Lake Mer. Utah Terr.y Con.td

Chains.	
	From the S 1/16 Sec. Cor. on Sec. line between Sections 17 and 18 I run East on a random line through the middle of the S half of Sec. 17
	Var. 16° 15 East.
20.00	Set a temporary 1/16 Sec. Cor. Land washed & mountainous good grazing Soil 2d Rate,
40.00	Set a temporary 1/16 Sec. Cor. Land washed & mountainous. good graz Soil 2d Rate.
60.00	Set a temporary 1/16 Sec. Cor. Land washed & mountainous grazing goo Soil 2d Rate.
80.60	Intersect the N. & S. line bet. Secs. 16 & 17 and at 12 links N of the S 1/16 Sec. Cor. Land washed & mountainous Soil 2d Rate. From the corner grazing good I run N. 89° 55' W. on a true line through the middle of the S. half of Sec. 17 with the same var.
20.15	Set a sandstone 20 x 12 x 4 ins. 12 ins. in the ground, marked "1/16" on E. face in a mound of earth 30 ins. diam. at base and 18 ins. high, dug 2 pits 18 x 12 x 12 ins. E & W. dist. 5 ft. from mound for 1/16 Sec. Cor.
40.30	Set a sandstone 16 x 12 x 3 ins. 12 ins. in the ground, marked "1/16" on E. face in a mound of earth 30 ins. diam. at base and 18 ins. high, dug 2 pits 18 x 12 x 12 ins. E & W. dist. 5 ft. from mound for 1/16 Sec. Cor.
60.45	Set a sandstone 18 x 10 x 7 ins. 12 ins. in the ground, marked "1/16" on E. face in a mound of earth 30 ins. diam. at base and 18 ins. high, dug 2 pits 18 x 12 x 12 ins. E & W. dist. 5 ft. from mound for 1/16 Sec. Cor.
80.60	To the S 1/16 Sec. Cor. on Sec. line between Secs. 17 and 18 Land washed and mountainous Grazing Soil 2d Rate

289

Uncompahgre Ute Indian Surveys.

Subdivisions of T. 6 S. R. 23 E. Salt Lake Mer. Utah Terr.y Cont.d

Chains. From the S 1/16 Sec. Cor. on Sec. line between Sections 17 and 18 I run
ist on a random line through the middle of the S half of Sec. 18
Var. 16° 15' East.

20.00 Set a temporary 1/16 Sec. Cor. L
Soil 2 Rate.

40.00 Set a temporary 1/16 Sec. Cor. Land
Soil 2d Rate.

60.00 Set a temporary 1/16 Sec. Cor. L
Soil 2 Rate.

67.38 Intersect the N. & S. line bet. Secs. 13 & 18
and at 38 links S of the S 1/16 Sec. Cor.
and mountainous Soil 2d Rate.
From this corner I run S 89° 44' E. on
a true line through the middle of the S
half of Sec. 18 with the same var.

7.38 Set a sandstone 20 x 12 x 10 ins. 12 ins.
in the ground, marked "1/16" on E. face in a
mound of earth 30 ins. diam. at base and
18 ins. high, dug 2 pits 18 x 12 x 12 ins. E & W.
dist. 5 ft. from mound for 1/16 Sec. Cor.

27.38 Set a sandstone 20 x 12 x 10 ins. 12 ins.
in the ground, marked "1/16" on E. face in a
mound of earth 30 ins. diam. at base and
18 ins. high, dug 2 pits 18 x 12 x 12 ins. E & W.
dist. 5 ft. from mound for 1/16 Sec. Cor.

47.3 Set a sandstone 18 x 14 x 4 ins. 12 ins.
in the ground, marked "1/16" on E. face in a
mound of earth 30 ins. diam. at base and
18 ins. high, dug 2 pits 18 x 12 x 12 ins. E & W.
dist. 5 ft. from mound for 1/16 Sec. Cor.

67.3. To the S 1/16 Sec. Cor. on Sec. line between
Secs 17 and 18
Land mountainous & washed.
Grazing good grass
Soil 2d Rate

Uncompahgre Ute Indian Surveys.

Subdivisions of T. 6 S. R. 23 E. Salt Lake Mer. Utah Terr.y Con.td

Chains.	
	From the 1/4 Sec. Cor. on Sec. line between Sections 17. and 18 I run East on a random line through the middle of Sec. 17.
	Var. 16° 15' East.
20.00	Set a temporary 1/16 Sec. Cor. Land washed & mountainous grazing good Soil 2d Rate.
40.00	Set a temporary 1/4 Sec. Cor. Land washed mountainous grazing good Soil 2d Rate.
60.00	Set a temporary 1/16 Sec. Cor. Land washed mountainous grazing good Soil 2d Rate.
80.68	Intersect the N. and S. line bet. Secs. 16. & 17 at 72 links S of the 1/4 Sec. Cor. Land washed & mountainous Soil 2d Rate. grazing good
	From this corner I run S. 89° 29' W. on a true line through the middle of Sec. 17. with the same var.
20.17	Set a sandstone 24 x 12 x 3 ins. 12 ins. in ground marked "1/16" on E. face in a mound of earth 30 ins. diam. at base and 18 ins. high; dug 2 pits 18 x 12 x 12 ins. E. and W. dist. 5 ft. from mound for 1/16 Sec. Cor.
40.34	Set a sandstone 16 x 12 x 3 ins. 12 ins. in ground marked "1/4" on E. face in a mound of earth 30 ins. diam. at base and 18 ins. high; dug 2 pits 18 x 12 x 12 ins. E. and W. dist. 5 ft. from mound for 1/4 Sec. Cor.
60.51	Set a sandstone 20 x 10 x 4 ins. 12 ins. ground marked "1/16" on E. face in a mound of earth 30 ins. diam. at base and 18 ins. high; dug 2 pits 18 x 12 x 12 ins. E. and W. dist. 5 ft. from mound for 1/16 Sec. Cor.
80.68	To the 1/4 Sec. Cor. on Sec. line between Secs. 17. and 18.
	Land mountainous & washed.
	Grazing Soil 2d Rate Dec 15. 1882.

Uncompahgre Ute Indian Surveys.

Subdivisions of T. 6 S.R. 23 E. Salt Lake Mer. Utah Terr.y Con.td

Chains. From the 1/4 Sec. Cor. on Sec. line between Sections 17 and 18 I run West on a random line through the middle of ~~the half of~~ Sec. 18

Var. 16° 15 East.

20.00 Set a temporary 1/16 Sec. Cor. Land Good grass. Soil 2° Rate.

40.00 Set a temporary 1/4 Sec. Cor. L Good grass Soil 2 Rate.

60.00 Set a temporary 1/16 Sec. Cor. Land Good grass Soil 2° Rate.

67.80 Intersect the N. & S. line bet. Secs. 13 & 18 and W. B.D.J. at 38 links S of the 1/4 Sec. Cor. Land mountainous & washed Soil Rate. From this good grass corner I run S 89° 44' E on a true line through the middle of ~~the half of~~ Sec. 18. with the same var.

7.80 Set a sandstone 12 x 8 x 6 ins. 12 ins. in the ground, marked "1/16" on E. face in a mound of earth 30 ins. diam. at base and 18 ins. high, dug 2 pits 18 x 12 x 12 ins. E & W. dist. 5 ft. from mound for 1/16 Sec. Cor.

27.80 Set a sandstone 20 x 12 x 4 ins. 12 ins. in the ground, marked "1/4" on E. face in a mound of earth 30 ins. diam. at base and 18 ins. high, dug 2 pits 18 x 12 x 12 ins. E & W. dist. 5 ft. from mound for 1/4 Sec. Cor.

47.80 Set a sandstone 20 x 10 x 10 ins. 12 ins. in the ground, marked "1/16" on E. face in a mound of earth 30 ins. diam. at base and 18 ins. high, dug 2 pits 18 x 12 x 12 ins. E & W. dist. 5 ft. from mound for 1/16 Sec. Cor.

67.80 To the 1/4 Sec. Cor. on Sec. line between Secs. 17 and 18

Land mountainous.

Grazing good grass

Soil 2° Rate

Uncompahgre Ute Indian Surveys.

Subdivisions of T. 6 S. R. 23 E. Salt Lake Mer. Utah Terr.y Con.td

Chains. From the N. 1/16 Sec. Cor. on Sec. line between Sections 17 and 18 I run on a random line through the middle of the N. half of Sec. 17

Var. 16° 15' East.

20.00 Set a temporary 1/16 Sec. Cor. Land washed mountainous Soil 2d Rate.

40.00 Set a temporary 1/16 Sec. Cor. Land washed & mountainous Soil 2 Rate.

60.00 Set a temporary 1/16 Sec. Cor. Land washed mountainous Soil 2d Rate.

80.00 Intersect the N. & S. line bet. Secs. 16 & 17 and at 64 links S. of the N. 1/16 Sec. Cor. and washed & mountainous Soil 2d Rate.

From this corner I run S. 89° 33' W. on a true line through the middle of the N. half of Sec. 17. with the same var.

20.00 Set a sandstone 24 x 12 x 3 ins. 12 ins. in the ground, marked "1/16" on E. face in a mound of earth 30 ins. diam. at base and 18 ins. high, dug 2 pits 18 x 12 x 12 ins. E & W. dist. 5 ft. from mound for 1/16 Sec. Cor.

40.00 Set a sandstone 22 x 10 x 4 ins. 12 ins. in the ground, marked "1/16" on E. face in a mound of earth 30 ins. diam. at base and 18 ins. high, dug 2 pits 18 x 12 x 12 ins. E & W. dist. 5 ft. from mound for 1/16 Sec. Cor.

60.00 Set a sandstone 16 x 8 x 3 ins. 12 ins. in the ground, marked "1/16" on E. face in a mound of earth 30 ins. diam. at base and 18 ins. high, dug 2 pits 18 x 12 x 12 ins. E & W. dist. 5 ft. from mound for 1/16 Sec. Cor.

80.00 To the N. 1/16 Sec. Cor. on Sec. line between Secs. 17 and 18.

Land mountainous & washed.
Grazing some grass
Soil 2d Rate

Uncompahgre Ute Indian Surveys.

Subdivisions of T. 6 S.R. 23 E. Salt Lake Mer. Utah Ferr.y Cap.ns

Chains.	
	From the N. 1/16 Sec. Cor. on Sec. line between Sections 17. and 18 I run West on a random line through the middle of the N. half of Sec. 18 Var. 16° 15' East.
20.00	Set a temporary 1/16 Sec. Cor. Land rough & mountainous Soil 2d Rate.
40.00	Set a temporary 1/16 Sec. Cor. Land rough mountainous Soil 2d Rate.
60.00	Set a temporary 1/16 Sec. Cor. Land rough & mountainous Soil 2d Rate.
67.28	Intersect the N. & S. line bet. Secs. 13. & 18 and W. 1/16 at 14 links S of the N. 1/16 Sec. Cor. Land rough & mountainous Soil 2d Rate. From this corner I run S. 89° 54' E on a true line through the middle of the N. half of Sec. 18 with the same var.
7.28	Set a sandstone 12 x 8 x 8 ins. 12 ins. in the ground, marked "1/16" on E. face in a mound of earth 30 ins. diam. at base and 18 ins. high, dug 2 pits 18 x 12 x 12 ins. E & W. dist. 5 ft. from mound for 1/16 Sec. Cor.
27.28	Set a sandstone 14 x 12 x 8 ins. 12 ins. in the ground, marked "1/16" on E. face in a mound of earth 30 ins. diam. at base and 18 ins. high, dug 2 pits 18 x 12 x 12 ins. E & W. dist. 5 ft. from mound for 1/16 Sec. Cor.
47.28	Set a sandstone 18 x 10 x 4 ins. 12 ins. in the ground, marked "1/16" on E. face in a mound of earth 30 ins. diam. at base and 18 ins. high, dug 2 pits 18 x 12 x 12 ins. E & W. dist. 5 ft. from mound for 1/16 Sec. Cor.
67.28	To the N. 1/16 Sec. Cor. on Sec. line between Secs. 17 and 18 Land rough and mountainous. Grazing Soil 2d Rate

Uncompahgre Ute Indian Surveys.

Subdivisions of T. 6 S. R. 23 E. Salt Lake Mer. Utah Terr.y Con.ts

Chains	
	From the S 1/16 Sec. Cor. on Sec. line between Sections 7 and 8 I run East on a random line through the middle of the S half of Sec. 8. Var. 16° 15' East.
20.00	Set a temy mountainous 1/16 Sec. Cor. Land broken ing good Soil 2d Rate.
40.00	Set a ~ or. 1/16 Sec. Cor. Land broken grazing good Soil 2d Rate.
60.00	Set a temporary 1/16 Sec. Cor. Land broken grazing good Soil 2d Rate.
80.34	Intersect the N. & S. line bet. Secs. 8 & 9. and at 18 links N of the S 1/16 Sec. Cor. Land broken & mountainous Soil 2d Rate. Grazing good From this corner I run N. 89° 52' W. on a true line through the middle of the S. half of Sec. 8 with the same var.
20.08	Set a sandstone 16 x 8 x 5 ins. 12 ins. in the ground, marked "1/16" on E. face in a mound of earth 30 ins. diam. at base and 18 ins. high, dug 2 pits 18 x 12 x 12 ins. E & W. dist. 5 ft. from mound for 1/16 Sec. Cor.
40.17	Set a sandstone 14 x 12 x 5 ins. 12 ins. in the ground, marked "1/16" on E. face in a mound of earth 30 ins. diam. at base and 18 ins. high, dug 2 pits 18 x 12 x 12 ins. E & W. dist. 5 ft. from mound for 1/16 Sec. Cor.
60.2	Set a sandstone 16 x 10 x 3 ins. 12 ins. in the ground, marked "1/16" on E. face in a mound of earth 30 ins. diam. at base and 18 ins. high, dug 2 pits 18 x 12 x 12 ins. E & W. dist. 5 ft. from mound for 1/16 Sec. Cor.
80.34	To the S 1/16 Sec. Cor. on Sec. line between Secs. 7. and 8 Land mountainous and broken. Grazing good for upland. Soil 2d Rate

Uncompahgre Ute Indian Surveys.

Subdivisions of T. 6 S. R. 2 3 E. Salt Lake Mer. Utah Terr.y Con.td

Chains. From the S 1/16 Sec. Cor. on Sec. line between Sections 7 and 8 I run est on a random line through the middle of the S half of Sec. 7.

Var. 16° 15' East.

20.00 Set a temporary 1/16 Sec. Cor. Land good grazing Soil 2d Rate.

40.00 Set a temporary 1/16 Sec. Cor. Land Good grazing Soil 2d Rate.

60.00 Set a temporary 1/16 Sec. Cor. Land m Good grazing Soil 2d Rate.

66.60 Intersect the N. & S. line bet. Secs. 7. & 12 and W Bd at 16 links S of the S 1/16 Sec. Cor. and mountainous Soil Rate.

From good grazing Cor I run S. 89° 53' E on a true line through the middle of the S half of Sec. 17. with the same var.

6.60 Set a sandstone 14 x 12 x 4 ins. 12 ins. in the ground, marked "1/16" on E. face in a mound of earth 30 ins. diam. at base and 18 ins. high, dug 2 pits 18 x 12 x 12 ins. E & W. dist. 5 ft. from mound for 1/16 Sec. Cor.

26.60 Set a sandstone. 16 x 12 x 3 ins. 12 ins. in the ground, marked "1/16" on E. face in a mound of earth 30 ins. diam. at base and 18 ins. high, dug 2 pits 18 x 12 x 12 ins. E & W. dist. 5 ft. from mound for 1/16 Sec. Cor.

46.60 Set a sandstone 18 x 12 x 5 ins. 12 ins. in the ground, marked "1/16" on E. face in a mound of earth 30 ins. diam. at base and 18 ins. high, dug 2 pits 18 x 12 x 12 ins. E & W. dist. 5 ft. from mound for 1/16 Sec. Cor.

66.60 To the S 1/16 Sec. Cor. on Sec. line between Secs 7. and 8.

Land mountainous & broken along foot hills.
Grazing good
Soil 2d Rate

Uncompahgre Ute Indian Surveys.

Subdivisions of T. 6 S. R. 2 & 3 E. Salt Lake Me. Utah Terr.y Con.td

Chains. From the 1/4 Sec. Cor. on Sec. line between Sections 7 and 8 I run east on a random line through the middle of Sec. 8

Var. 16° 15 East.

20.00 Set a temporary 1/16 Sec. Cor. Land Grass. Soil 2d Rate.

40.00 Set a temporary 1/4 Sec. Cor. Land Grass Soil 2d Rate.

60.00 Pgvine.

60.00 Set a temporary 1/16 Sec. Cor. Lan Grass. Soil 2d Rate.

80.2 Intersect the N. and S. line bet. Secs. 8 & 9 at 14 links S of the 1/4 Sec. Cor Land mountainous Soil 2d Rate. Grass From this corner I run S. 89° 54' W. on a true line through the middle of Sec. 8. with the same var.

20.0 Set a sandstone 18 x 10 x 4 ins. 12 ins. in ground marked "1/16" on E. face in a mound of earth 30 ins. diam. at base and 18 ins. high; dug 2 pits 18 x 12 x 12 ins. E. and W. dist. 5 ft. from mound for 1/16 Sec. Cor.

40.11 Set a sandstone 12 x 12 x 4 ins. 12 ins. in ground marked "1/4" on E. face in a mound of earth 30 ins. diam. at base and 18 ins. high; dug 2 pits 18 x 12 x 12 ins. E. and W. dist. 5 ft. from mound for 1/4 Sec. Cor.

60.16 Set a sandstone 16 x 8 x 8 ins. 12 ins. in ground marked "1/16" on E. face in a mound of earth 30 ins. diam. at base and 18 ins. high; dug 2 pits 18 x 12 x 12 ins. E. and W. dist. 5 ft. from mound for 1/16 Sec. Cor.

80.22 To the 1/4 Sec. Cor. on Sec. line between Secs. 7 and 8
Land mountainous
Grazing grass
Soil 2d Rate

Uncompahgre Ute Indian Surveys.

Subdivisions of N. 6 S.R. 3 E. Salt Lake Mer. Utah Terr.y Con.ds

Chains	
	From the 1/4 Sec. Cor. on Sec. line between Sections 7 and 8 Run West on a random line through the middle of the ~~Sec~~ half of Sec. 7 Var. 16° 15' East.
20.00	Set a temporary 1/16 Sec. Cor. Land broken mountainous Soil Rate.
40.00	Top of bluff S.
	Set a temporary 1/4 Sec. Cor. Land mountain Soil 2d Rate.
60.00	Set a temporary 1/16 Sec. Cor. Land level river bottom Soil 1st Rate.
67.00	Intersect the N. & S. line bet. Secs. 7 and 12 at 34 links N. of the 1/4 Sec Cor. Land level river bottom Soil 1st Rate. From this corner Run N. 89° 45' E. on a true line through the middle of the ~~half~~ of Sec. 7 with the same cor.
7.00	Set a sandstone 16 x 8 x 5 ins. 12 ins. in the ground, marked "1/16" on E. face in a mound of earth 30 ins. diam. at base and 18 ins. high, dug 2 pits 18 x 12 x 12 ins. E & W. dist. 5 ft. from mound for 1/16 Sec. Cor.
27.00	Set a sandstone 16 x 8 x 5 ins. 12 ins. in the ground, marked "1/4" on E. face in a mound of earth 30 ins. diam. at base and 18 ins. high, dug 2 pits 18 x 12 x 12 ins. E & W. dist. 5 ft. from mound for 1/4 Sec. Cor.
47.00	Set a sandstone 20 x 8 x 4 ins. 12 ins. in the ground, marked "1/16" on E. face in a mound of earth 30 ins. diam. at base and 18 ins. high, dug 2 pits 18 x 12 x 12 ins. E & W. dist. 5 ft. from mound for 1/16 Sec. Cor.
67.00	To the 1/4 Sec. Cor. on Sec. line between Secs. 7 and 8 Land mountainous 40 chs. level river bottom Grazing 27 chs Soil 1st & 2d Rate

Uncompahgre Ute Indian Surveys.

Subdivisions of T. 6 S. R. 23 E. Salt Lake Mer. Utah Terr.y Con.td

Chains	
	From the N 1/16 Sec. Cor. on Sec. line between Sections 7 and 8 I run East on a random line through the middle of the N half of Sec. 8
	Var. 16° 15' East.
20.00	Set a temporary 1/16 Sec. Cor. Land mountainous Grass. Soil 2d Rate.
40.00	Set a temporary 1/16 Sec. Cor. Land mountainous
42.00	Ravine Soil 2d Rate.
60.00	Set a temporary 1/16 Sec. Cor. Land mountainous grass Soil 2d Rate.
80.56	Intersect the N. & S. line bet. Secs. 8. and 9 at 16 links S. of the N 1/16 Sec. Cor. Land mountainous Soil 2d Rate.
	From this corner I run S 89° 53' W. on a true line through the middle of the N. half of Sec. 8 with the same var.
20.14	Set a sandstone 18 x 10 x 5 ins. 12 ins. in the ground, marked "1/16" on E. face in a mound of earth 30 ins. diam. at base and 18 ins. high, dug 2 pits 18 x 12 x 12 ins. E & W. dist. 5 ft. from mound for 1/16 Sec. Cor.
40.28	Set a sandstone 12 x 8 x 6 ins. 12 ins. in the ground, marked "1/16" on E. face in a mound of earth 30 ins. diam. at base and 18 ins. high, dug 2 pits 18 x 12 x 12 ins. E & W. dist. 5 ft. from mound for 1/16 Sec. Cor.
60.42	Set a sandstone 14 x 10 x 5 ins. 12 ins. in the ground, marked "1/16" on E. face in a mound of earth 30 ins. diam. at base and 18 ins. high, dug 2 pits 18 x 12 x 12 ins. E & W. dist. 5 ft. from mound for 1/16 Sec. Cor.
80.56	To the N 1/16 Sec. Cor. on Sec. line between Secs. 7 and 8
	Land mountainous & broken.
	Grazing grass
	Soil 2d Rate

Uncompahgre Ute Indian Surveys.

Subdivisions of T. 6 S. R. 3 E. Salt Lake Mer. Utah Terr.y Con.td

Chains.	
	From the N. 1/16 Sec. Cor. on Sec. line between Sections 7 and 8 I run West on a random line through the middle of the N half of Sec. 7. Var. 16° 15' East.
20.00	Set a temporary 1/16 Sec. Cor. Land mountainous. Grass. Soil 2d Rate.
30.00	Foot of bluffs.
40.00	Set a temporary 1/16 Sec. Cor. Land Soil Rate.
60.00	Set a temporary 1/16 Sec. Cor. Land level river bottom. Soil 1½ Rate.
66.80	Intersect the N. & S. line bet. Secs. 7 and 12, at 24 links N. of the N. 1/16 Sec. Cor. Land level river bottom Soil 1½ Rate. From this corner I run N. 89° 50' E. on a true line through the middle of the N. half of Sec. 7 with the same var.
6.80	Set a cotton wood post 48 x 4 x 4 ins. 12 ins. in the ground, marked "1/16" on E. face in a mound of earth 30 ins. diam. at base and 18 ins. high, dug 2 pits 18 x 12 x 12 ins. E & W. dist. 5 ft. from mound for 1/16 Sec. Cor.
26.80	Set a sandstone 18 x 14 x 4 ins. 12 ins. in the ground, marked "1/16" on E. face in a mound of earth 30 ins. diam. at base and 18 ins. high, dug 2 pits 18 x 12 x 12 ins. E & W. dist. 5 ft. from mound for 1/16 Sec. Cor.
46.80	Set a sandstone 18 x 12 x 5 ins. 12 ins. in the ground, marked "1/16" on E. face in a mound of earth 30 ins. diam. at base and 18 ins. high, dug 2 pits 18 x 12 x 12 ins. E & W. dist. 5 ft. from mound for 1/16 Sec. Cor.
66.80	To the N 1/16 Sec. Cor. on Sec. line between Secs. 7 and 8. Land half level river bottom half mountainous. Grazing Soil 1½ & 2d Rate

Uncompahgre Ute Indian Surveys.

Subdivisions of T. 6 S. R. 2½ E. Salt Lake Mer. Utah Terr.y Cont.d

Chains.	
	From the S. 1/16 sec. cor on Sec. line between Sections 5 and 6 I run East on a random line through the middle of the S. half of Sec. 5. Var. 16° 15 E.
20.00	Set a temporary 1/16 Sec. Cor. Sand mountainous Soil 2d Rate.
40.00	Set a temporary 1/16 Sec. Cor Sand mountainous
60.00	On hill side Soil 2. Rate.
	Set a temporary 1/16 Sec. Cor Sand mountainous
62.00	Ravine course N. N. W Soil 2d Rate.
80.54	Intersect the N. & S. line bet Sec. 4 and 5 at 18 links N. of the S 1/16 Sec. Cor. Sand mountainous Soil 2d Rate.
	From this corner I run N. 89° 52' W. on a true line through the middle of the S. half of Sec. 5. with the same var.
20.13	Set a sandstone 18×10×4 ins. 12 ins in the ground marked 1/16 on E face in a mound of earth 30 ins. diam. at base and 18 ins. high, dug 2 pits 18×12×12 ins E. & W. dist. 5. ft. from mound for. 1/16 Sec. Cor.
40.27	Set a sandstone 16×10×5 ins 12 ins in the ground marked 1/16 on E face in a mound of earth 30 in. diam at base and 18 ins. high dug 2 pits 18×12×12 ins E. & W. dist 5 ft from mound for 1/16 Sec. Cor.
60.40	Set a sandstone 18×10×4 ins 12 ins in the ground marked 1/16 on E face in a mound of earth 30 ins. diam. at base and. 18 ins high, dug 2 pits 18×12×12 ins E & W. dist 5 ft from mound for 1/16 Sec Cor.
80.5	To the S. 1/16 Sec. Cor. on Sec. line between Secs. 5 and 6.
	d mountainous and foot hills. Soil 2d Rate.

Uncompahgre Ute Indian Surveys.

Subdivisions of T. 6 S.R. 23 E. Salt Lake Mer. Utah Terr.y Con.td

Chains	
	The S. 1/16 sec. line in sec. 6 being fractional From the S 1/16 Sec. Cor. on sec. line between Secs. 5 and 6. Run West on a true line through the middle of the S. half sec. 6. Var. 16° 15' E
20.00	Set a cottonwood post. 48 x 4 x 4 ins 18 ins 18 ins. in ground marked 1/16 on E face in a mound of earth 30 ins. diam. at base and 18 ins. high. dug 2 pits 18 x 12 x 12 ins E. & W. dist 5 ft from post for 1/16. Sec. Cor.
40.00	Set a cottonwood post 48 x 4 x 4 ins 18 ins. in ground marked 1/16 on E face in a mound of earth 30 ins. diam. at base and 18 ins. high. Dug 2 pits 18 x 12 x 1 ins. E. & W. Dist 5 ft from post. for 1/16 sec. Cor
60.00	Set a cottonwood post 48 x 4 x 4 ins. 18 ins in ground marked 1/16 on E face in a mound of earth 30 ins. diam. at base and 18 ins high Dug 2 pits 18 x 12 x 12 ins E and W. dist 5 ft from post for 1/16 Sec. Cor.
64.40	Left bank of Green River course N.S. W Set a cottonwood post 48 x 4 x 4 ins marked M. C. in a mound of earth 3 ft. diam at base & 18 ins. high for meander. Cor. Sand bed river bottom Grazing. dense underbrush. timber along river Soil. 1st Rate. Corner in River.

Uncompahgre Ute Indian Surveys.

Subdivisions of T. 6 S.R. 23 E. Salt Lake Mer. Utah Terr.y Con.td

Chains	
	From the 1/4 Sec. Cor on Sec. line between Sections 5 and 6 Run East on a random line throughout the middle of Sec. 5.
	Var. 16° 15' E
14.00	Right bank Green River course S.W.
29.00	Left bank. Set a post 36 x 3 x 3 marked "M.C."
40.00	Set a temporary 1/4 Sec. Cor Sand level river bottom dense underbrush
	Soil 1st Rate.
60.00	Set a temporary 1/16 Sec. Cor. Sand rough and mountainous
	Soil 2d Rate.
80.60	Intersect the N and S line bet Secs. 4. and 5 at 40 links N of the 1/4 Sec. Cor Sand rough and mountainous.
	Soil 2d Rate
	From this corner Run N. 89° 43' W. on a true line through the middle of Sec. 5 with the same var.
20.15	Set a sandstone 10 x 10 x 10 ins 12 ins in ground marked 1/16 on E face in a mound of earth 30 ins diam. at base and 18 ins. high. dug 2 pits 18 x 12 x 12 ins E and W. dist 5 ft from mound for 1/16 Sec Cor
40.30	Set a sandstone 12 x 12 x 4 ins 12 ins. in ground marked 1/4 on E face in a mound of earth 30 ins diam at base and 18 ins. high. dug 2 pits 18 x 12 x 12 ins E and W. dist 5 ft from mound for 1/4 Sec. Cor.
80.60	To the 1/4 Sec. Cor. on Sec. line between Secs. 5 and 6. Sand level river bottom except W. 20 Chs. Grazing good some cottonwood Soil. 2d Rate.

124. BOOK A-269

Uncompahgre Ute Indian Surveys.

Subdivisions of T. 6 S. R. 23 E. Salt Lake Mer. Utah Terr.y Con.td

Chains	
	From the 1/4 Sec. Cor on Sec line between Sections 5 and 6 Drum West on a random line through the middle of Sec. 6. Var. 16° 15' E.
10.00	Set a post 30 x 3 x 3 in. Witness Cor. on Right bank of Green River. Offset 10 chs. N. and thence West.
40.00	Falls in Green River. Sand. good
48.00	Right bank Green River set "M.C" post
60.00	Set a temporary 1/16 Sec Cor Sand good
66.84	Intersect the W.I.P. line bet Secs. 6 and 1. at 32 links N. of the 1/4 Sec. t. Sand level river bottom Soil. 1st Rate.
	From this corner Drum N. 89° 46' E on a true line through the midde Sec. 6 with the same var.
6.84	Set a cottonwood post 36. x 3 x 3 ins 12 ins in the ground marked. 1/16 on E face in a mound 30 ins. diam. at base and 18 ins high. dug 2 pits 18 x 12 x 12 ins E and W. dist 5 ft from mound for 1/16 Sec. Cor.
18.84	Set a cottonwood post. 40. x 3 x 3 ins 12 in. in the ground marked "M Cor E face in a mound of earth 30 ins diam. at base and 18 ins. high. dug 2 pits 18 x 12 x 12 ins E and W dist 5 ft from mound for Meander Cor.
66.84	To the 1/16 Sec Cor. on Sec line betwn Secs. 5 and. 6 Sand excellent river bottom Grazing good Soil alluvial 1st Rate.

Uncompahgre Ute Indian Surveys.

Subdivisions of T. 6 S. R. 23 E. Salt Lake Mer. Utah Terr.y Cont.d

Chains.	
	From the N. 1/16 Sec. Cor. on Sec. line between Sections 5 and 6 I run East on a random line through the middle of the N half of Sec. 5
	Var. 16° 15' East.
20.00	Set a temporary 1/16 Sec. Cor. Land bottom
26.10	Right bank Green River course S S W. set M C post.
38.50	Left bank Green River
40.00	Set a temporary 1/16 Sec. Cor. Land excellent alluvial river bottom Soil 1st Rate.
60.00	Set a temporary 1/16 Sec. Cor. Land level Excellent river bottom Soil 1st Rate.
80.36	Intersect the N. & S. line bet. Secs. 4 and 5 at 28 links S of the N 1/16 Sec. Cor. Land excellent & level. Soil 1st Rate. From this corner I run S. 89° 48 W on a true line through the middle of the North half of Sec. 5 with the same var.
20.09	Set a cottonwood post 36 x 3 x 4 ins. 12 ins. in the ground, marked "1/16" on E. face in a mound of earth 30 ins. diam. at base and 18 ins. high, dug 2 pits 18 x 12 x 12 ins. E & W. dist. 5 ft. from mound for 1/16 Sec. Cor.
40.18	Set a cottonwood post 36 x 3 x 4 ins. 12 ins. in the ground, marked "1/16" on E. face in a mound of earth 30 ins. diam. at base and 18 ins. high, dug 2 pits 18 x 12 x 12 ins. E & W. dist. 5 ft. from mound for 1/16 Sec. Cor.
60.27	Set a cottonwood post 38 x 3 x 3 ins. 12 ins. in the ground, marked "1/16" on E. face in a mound of earth 30 ins. diam. at base and 18 ins. high, dug 2 pits 18 x 12 x 12 ins. E & W. dist. 5 ft. from mound for 1/16 Sec. Cor.
80.36	To the N. 1/16 Sec. Cor. on Sec. line between Secs. 5 and 6 Land excellent river bottom Grazing good, dense underbrush; some Soil 1st Rate. cottonwood timber.

Uncompahgre Ute Indian Surveys.

Subdivisions of T. 6 S. R. 3 E. Salt Lake Mer. Utah Terr.y Cont.d

Chains.	
	From the N 1/16 Sec. Cor. on Sec. line between Sections 5 and 6 I run West on a random line through the middle of the N half of Sec. 6 Var. 16° 15' East.
20.00	Set a temporary 1/16 Sec. Cor. Land level river bottom Soil 1st Rate.
40.00	Set a temporary 1/16 Sec. Cor. Land level river bottom Soil 1st Rate.
60.00	Set a temporary 1/16 Sec. Cor. Land level Soil 1st Rate.
66.40	Intersect the N. & S. line bet. Secs. 1 and 6 at 12 links S. of the N 1/16 Sec. Cor. Land level river bottom Soil 1st Rate. From this corner I run S 89° 55' E on a true line through the middle of the N half of Sec. 6 with the same var.
6.40	Set a cottonwood post 48 x 4 x 4 ins. 12 ins. in the ground, marked "1/16" on E. face in a mound of earth 30 ins. diam. at base and 18 ins. high, dug 2 pits 18 x 12 x 12 ins. E & W. dist. 5 ft. from mound for 1/16 Sec. Cor.
26.40	Set a cottonwood post 48 x 4 x 4 ins. 12 ins. in the ground, marked "1/16" on E. face in a mound of earth 30 ins. diam. at base and 18 ins. high, dug 2 pits 18 x 12 x 12 ins. E & W. dist. 5 ft. from mound for 1/16 Sec. Cor.
46.40	Set a cottonwood post 48 x 4 x 4 ins. 12 ins. in the ground, marked "1/16" on E. face in a mound of earth 30 ins. diam. at base and 18 ins. high, dug 2 pits 18 x 12 x 12 ins. E & W. dist. 5 ft. from mound for 1/16 Sec. Cor.
66.40	To the N 1/16 Sec. Cor. on Sec. line between Secs. 5 and 6 Land level river bottom. Grazing Fair. Soil 1st Rate

127

Uncompahgre Ute Indian Surveys.

Meanders of T. 6 S. R. 23 E. Salt Lake Mer. Utah Terr.y Con.td

Meanders of Right Bank of Green River ups stream.

I commence at the meander Cor. on the West. Bdy of the Tp. bet. secs. 1 and 6 on the right bank of Green River. Thence I run with meander in.
Sec. 6.

Var. 16° 15' East.

N	63¾°	E	7.4	chains
N	7°	E	12.8	"
N	61¾	E	9.1	"
S	86½	E	20.0	"
S	79¼	E.	20.3	" To meander Cor on sec line bet. secs. 5 and 6

Sand level river bottom. covered with dense underbrush.
Soil. 1st Rate. alluvial.
Some cottonwood timber of large size.

Thence in sec. 5.

Var. 16° 15' East.

East.			14.0	chains
N	41½°	E	9.0	"
N	21¾°	E	14.5	"
N	33°	E.	5.1	" To meander Cor on N Bdy of Tp.

Sand level river bottom covered with dense underbrush.
Soil 1st Rate. alluvial.
Cottonwood timber.

Meanders of Left Bank Green River. up stream.

I commence at the meander Cor. on the West the T. bet. secs. 1 and 6

Uncompahgre Ute Indian Surveys.

Subdivisions of T. 6 S.R. 23 E. Salt Lake Mer. Utah Terr.y Con.td

on the left bank of Green River Thence I run with meander in Sec. 6.

Var. 16° 15' East.

N	33¼°	E	4.2	Chains
N	65¾°	E	26.7	"
N.	88°	E	20.0	"
S	89¼°	E	20.0	" To meander C.

on line bet. secs. 5 and 6
Land level. Dense underbrush
Soil 1st Rate alluvial.
Cottonwood timber.

Thence in sec 5.

Var. 16° 15' East.

N	82½°	E	20.1	Chains
N	56¼°	E	10.8	"
N	25½°	E	22.1	"
N	21½°	E	4.6	" To the meand

cor on the N. Bdy of the township
Land level river bottom
Soil 1st rate alluvial.
Dense underbrush.
Cottonwood timber.

Dec. 16th 1882.

General Description. The north-west corner of this Tp. is traversed by Green River and has considerable rich bottom lands, with some cottonwood timber and dense underbrush of Willow, rose and haw. The rest of the Tp. is principally upland and mountainous with as good grass as any on the reservation. Large herds of cattle were feeding especially in the North Eastern, Eastern & South Eastern portions. Water is convenient in Cliff and Bed Sand Creeks most if not all the season. The soil is light sandy with patches of white clay. The Tp. as a whole is about as desirable for cattle range as any surveyed and has some excellent agricultural land in small patches.

Original. A-269 307A

We hereby Certify that we assisted D. G. Major United States Surveyor in Surveying all those parts or portions of the Subdivision and Meander lines, of Township No. 6 South of Range 23 East, of the Salt Lake Meridian, Territory of Utah, as are represented in the foregoing field Notes, as having been Surveyed by him and under his direction; and that said Survey has been in all Respects to the best of our Knowledge and belief well and faithfully Surveyed, and the Corner Monuments established according to the instructions furnished by the General Land Office at Washington D. C.

Russell J Mershon Surveyor
Rudolph Neff Surveyor
Chas. L. Lowry Chainman
Robt Shultz Chainman
C. E. McLean Chainman
B. Hohendorf Chainman
Chainman

A-269

307B Peter Stewart — Axman
Henry Raymond — Axman
Edwin Bevier — Axman
J. T. Jordan — Axman
Axman
John Johnston — Flagman
M. K. Johnson — Flagman
H. Hurley — Flagman

Subscribed and Sworn to before me this thirteenth day of December 1882
Lewis Kennedy
2" Lieut., 6" Infty.
Comdg. Ft. Thornburg

Original

Final oaths for surveys
List of Names.

A list of names of the persons employed by D. G. Major, U. S. Surveyor to assist in running, measuring and marking the lines and corners described in the foregoing notes of the survey of the Township subdivision and meander lines of Township No. 6 South of the base line of range No. 23 East of the Salt Lake Principal Meridian, in the Territory of Utah, showing the respective capacities in which they acted

Russell L. Thrashon	Surveyor
Rudolph Reff	Surveyor
Chas. L. Lowry	Chainm
Robt. Shully	Chainman
C. E. McLean	Chainm
B. Hohendorf	Chainma
Peter Stewart	Mounds[illegible]
Henry Raymond	Boundsm
Edwin Bevier	Boundsma
J. T. Jordan	Axeman
John Johnston	Flagman
W. R. Johnson	Flagman
W. Hulley	Flagman

I, Daniel G. Major U. S. Surveyor do solemnly swear that in pursuance of a contract with the Hon. Commissioner General Land Office bearing date Dec. 20th 1880, and in strict conformity to the laws of United States and the special instructions furnished by the said Commissioner, I have faithfully surveyed the Interior boundaries, section & subdivisional lines of Township No. 6 South of Range No. 25 East of the Salt Lake Meridian, Territory of Utah, and do further solemnly swear that the foregoing are the field notes of such surveys.

Daniel G. Major
U. S. Surveyor

Subscribed by said Daniel G. Major U. S. Surveyor and sworn to before me this 5th day of May A. D. 1883 Washington City, D. C.

G. M. Lockwood
Notary Public

For approval of Comsr Genl Land Office see Field Notes of Tp 6 S R 20 E. Salt Lake Meridian

9 *Examined by* RECEIVED WITH SUR-~~GEN~~'S LETTER OF AUG 25 1883 Account sent to Indian Office Sept 11. 1883

Compared by

BOOK A-269

Original

FIELD NOTES

OF THE SURVEY OF THE

Section & Subdivision Lines

OF

Township No. 7 South

Range No. 19 East

OF THE

UINTAH SPECIAL MERIDIAN

IN

Utah Territory,

AS SURVEYED BY

DANIEL G. MAJOR,

U. S. Surveyor,

Under his Contract,

Dated ~~[illegible]~~ Dec 20th, *1882.*

Survey Commenced, October 23d *1882.*

Survey Completed, October 24th *1882.*

BOOK A-269

COPY OF PRELIMINARY OATHS OF ASSISTANTS.

We, the undersigned, do solemnly swear that we will well and duly perform the duties of flag-men, axe-men, and mound-men in the establishment of the corners and the erection of posts, mounds, and other duties, according to the instructions given us and to the best of our skill and ability, in the survey of the lands for allotment to the Uncompahgre and White River Ute Indians in the Territory of Utah.

[Signed]

EUGENE HEALY,
JOHN GLICK,
THOMAS TYRER,
ROBERT H. JONES,
JOHN JOHNSTON,
CLARK E. McLEAN,
H. C. C. HUIZE,
FRANK E. WHORTON,
G. A. ERIKSON,
CHAS. W. BAKER,
PETER STEWART,
NAT. K. SEAMANS,
C. W. BOWNE,
JOSEPH H. SMITH,
W. H. HAY,
JOHN DONOVAN,
W. H. HOGLE,
C. H. RAYMOND,
CHAS. C. MATTEN,
J. V. RICHARDSON,
EDWARD S. BARNITZ,
CHAS. M. WEGSTEIN,
N. T. ANDERSON.

Sworn to and subscribed before me this 19th day of June, 1882.

[Signed]

E. H. BROWNE,
2d Lieut., 4th Inf'y,
Post Adjutant.

Fort Bridger, Wyo. Ter.

NOTE.—For preliminary oaths of other assistants see Field Notes of Uintah Special Base, 1st Standard Parallel and 1st Guide Meridian West.

312

4

BOOK A-269

COPY OF PRELIMINARY OATHS OF ASSISTANTS.

We, the undersigned, do solemnly swear that we will well a truly perform the duties of transit and compass men according to instructions given us, and to the best of our skill and ability, in the s vey of the lands for allotment to the Uncompahgre and White R Ute Indians in the Territory of Utah.

[Signed]

RUSSELL J. MERSHON, *Transit.*
J. D. BRADFORD, *Transit.*
HARRY M. CROCKER, *Transit.*
WILLIAM J. PETERS, *Compass-man.*
CYRIL WILLIAMS, *Compass-man.*

Subscribed and sworn to before me this 19th day of June, 1882

[Signed]

E. H. BROWNE,
2d Lieut., 4th Inf'y,
Post Adjutan

Fort Bridger, Wyoming Terr'y.

We, the undersigned, do solemnly swear that we will well a faithfully execute the duties of chain-carriers; that we will level the c upon even and uneven ground, and plumb the tally-pins, either sticking or dropping the same; that we will report the true distance to notable objects and the true length of all lines that we assist in mea ing, to the best of our skill and ability, and in accordance with instruc given us, in the survey of the lands for allotment to the Uncompa and White River Ute Indians in the Territory of Utah.

[Signed]

EUGENE HEALY,
JOHN GLICK,
THOMAS TYRER,
R. H. JONES,
JOHN JOHNSTON,
CLARK E. McLEAN,
H. C. CARL HUIZE,
FRANK E. WHORTON,
G. A. ERIKSON,
C. W. BAKER,.
PETER STEWART,
NAT. K. SEAMANS,
C. W. BOWNE,
JOSEPH H. SMITH,
W. HOWARD HAY,
JOHN DONOVAN,
W. H. HOGLE,
C. H. RAYMOND,
CHAS. C. MATTEN,
J. V. RICHARDSON,
E. S. BARNITZ,
CHARLES M. WEGSTEIN,
N. T. ANDERSON.

Sworn to and subscribed before me this 19th day of June, 1882

[Signed]

E. H. BROWNE,
2d Lieut., 4th Inf'y,
Post Adjuta

Fort Bridger, Wyo. Terr.

313

Examined by.....

Compared by.....

BOOK A-269

FIELD NOTES

OF THE SURVEY OF THE

Subdivisions of
1/4 & 1/16.
Section Lines

OF

Township No. 7 South
Range No. 19 East

OF THE

SALT LAKE MERIDIAN

IN

Utah Territory,

AS SURVEYED BY

DANIEL G. MAJOR,

U. S. Surveyor,

Under his Contract,

Dated December 20th, 1880.

Survey Commenced, October 23d *1882.*
Survey Completed, October 24th *1882.*

6

Township 7 South R. 19 E of Salt Lake Mer.
Terr of Utah.

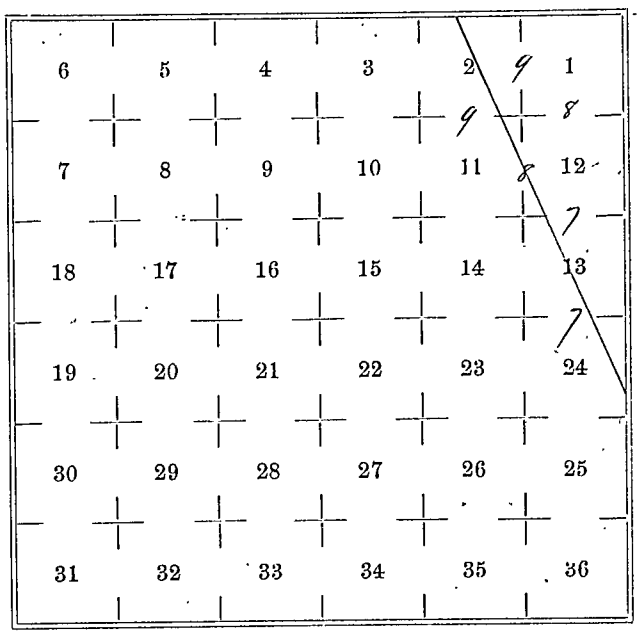

Uncompahgre Ute Indian Surveys.

Subdivisions of T. 7 *S. R.* 19 *E. Salt Lake Mer. Utah Terr'y. Cont'd.*

Survey Commenced Oct 23rd 1875
with Stackpoles Transit in good
adjustment for level azimuth and
Collimation Chain compared with
and corrected by Stackpoles Standard
steel tape
as the Sec line bet sec 13 and 24
is fractional I commence at the cor
to secs 13. 18. 19 and 24 in the E Bdy of
the Township Thence I run

West on a true line bet secs 13 and 24
Var 16° 15' E

20.00 Set a cottonwood post 36 x 3 x 3 ins marked
1/16 on E face in a mound of earth and stone
36 ins diam at base and 18 ins high for 1/16 Sec Cor

26.9 Intersect the Bdy of the Reservation at
5.50 chs N 23° W of the 7th Mile Cor
Land level
Good grazing
Soil 2d Rate

The sec line bet secs 12 and 13 being fractional
from the Cor to secs 7. 12. 13 and 18 on the E
Bdy of the Tp I run
West on a true line bet secs 12 and 13
Var 16° 15' E

20.00 Set a cottonwood post 36 x 3 x 3 ins marked
"1/16" on E face 18 ins deep in the ground
for 1/16 sec cor dug 2 pits 18 x 12 x 12 ins E
and W of post 5 ft dist and raised a mound
of earth around

40.00 Set a cottonwood post 36 x 3 x 3 ins marked
"¼" on E face 18 ins deep in the ground
for ¼ sec Cor dug 2 pits 18 x 12 x 12 ins E and W
of post 5 ft dist raised a mound of earth
around

60.00 Set a cottonwood post 36 x 3 x 3 ins marked
1/16 on E face 18 ins deep in the ground for 1/16
sec dug 2 pits 18 x 12 x 12 ins E and W of post 5 ft dist
and raised a mound of earth

60.25 Intersect the Bdy of the Reservation at

Chains.	
	12.25 chs N 23° W of the 8th mile cor
	Land level Grazing good
	Soil sandy 2d Rate
	The S portion of the line bet secs 11 and 12 being out of the reservation I commence at the cor to secs 1, 6, 7 and 12 on the E Bdy of the Ute Thence I run
	West on a true line bet secs 1 and 12
	Var 16° 15' E
20.00	Set a cottonwood post 36 x 3 x 3 ins marked "1/16 on E face 18 ins deep in the ground for 1/16 sec cor Dug 2 pits 18 x 12 x 12 ins E and W dist 5 ft from post and built mound of earth around
40.00	Set a cottonwood post 36 x 3 x 3 ins marked 1/4 on E face 18 ins deep in the ground for 1/4 sec cor dug 2 pits 18 x 12 x 12 ins E and W dist 5 ft from post and built a mound of earth around
60.00	Set a cottonwood post 36 x 3 x 3 ins marked "1/16" on E face 18 ins deep in the ground for 1/16 sec cor dug 2 pits 18 x 12 x 12 ins E and W dist 5 ft from post and built a mound of earth around
80.00	Set a cottonwood post 48 x 4 x 4 ins marked "1" on N E face "12" on S E face "11" on S W face and "2" on N W face for cor to secs 1, 2, 11 and 12 18 ins deep in the ground dug 2 pits 18 x 12 x 12 ins in each sec as per instructions and raised a mound of earth 36 ins diam at base and 18 ins high around the post
	Land very level Good grazing
	Soil sandy 2d Rate
	South bet secs 11 and 12
	Var 16° 15' E
20.00	Set a cottonwood post 36 x 3 x 3 ins marked "1/16 on E face 18 ins deep in the ground for 1/16 sec cor dug 2 pits 18 x 12 x 12 ins E and W dist 5 ft from post and built a mound of earth around
31.77	Intersect the Bdy of the Reservation at 5.10 chs S 23° E of the 9th mile cor Land level

Uncompahgre Ute Indian Surveys.

Subdivisions of T. 7 *S. R.* 19 *E. Salt Lake Mer. Utah Terr'y, Cont'd.*

rams.

Good grazing
Soil Sandy 2d Rate

I now return to the cor to secs 1.2.11 and 12 as the line bet secs 2 and 11
Var 16° 15' E

13.50 Intersect the Bdy of the Reservation at 19.40 chs N 23° W of the 9th mile cor
Land level
Grazing Good
Soil sandy 2d Rate

I now return to the cor to secs 1.2.11 and 12 whence I run
North on a random line bet secs 1 and -
Var 16° 15' E

30.00 Set a temporary 1/16 sec cor
Land level Soil 1st Rate

40.00 Set a temporary 1/4 sec cor
Land level soil 2d Rate

60.00 Set a temporary 1/16 sec cor
Land level soil 2d Rate

80.96 Intersect the N Bdy of the Tp at 28 lks W of the cor to secs 1.2.35 and 36
From this cor I run
S 00° 12' W on a true line bet secs 1 and 2 with the same var

20.96 set a cottonwood post 36x3x3ins marked "1/16" on E face 18ins deep in the ground for "1/16" sec cor dug 2 pits 18x12x12ins E and W dist 5 ft from post and raised a mound of earth around

40.96 set a cottonwood post 36x3x3ins marked "1/4" on W face 18ins deep in the ground for "1/4" sec cor dug 2 pits 18x12x12ins W and S dist 5 ft from post and raised a mound of earth around

60.96 set a cottonwood post 36x3x3ins marked "1/16" on N face 18ins deep in the ground for 1/16 sec cor dug 2 pits 18x12x12ins N & S dist 5 ft from post and raised a mound of earth

Uncompahgre Ute Indian Surveys.

Subdivisions of T. 7 S. R. 20 E. Salt Lake Mer. Utah Terr'y, Cont'd.

Chains. 36 ins diam at base and 18 ins high around ost

80.96 To the Cor to secs 1. 2. 11 and 12

Land level

Soil Sandy 2d Rate

Grazing good

Oct 24th 1882

General Description

his Township made fractional by closing on the Uintah N.E. Bdy is generally level or rolling and undulating with a decline West and the Uintah River drainage.

The land is covered with scattered bunch grass and sage and is valuable principally as a cattle range; water being convenient either in the Green or Uintah Rivers

A portion could be made & by irrigation from the Uintah but the expense would be heavy

Examined by.....

Compared by.....

BOOK A-269

FIELD NOTES

OF THE SURVEY OF THE

Subdivision Lines

OF

Township No. 7 South

Range No. 19 East

OF THE

SALT LAKE MERIDIAN

IN

Utah Territory,

AS SURVEYED BY

DANIEL G. MAJOR,

U. S. Surveyor,

Under his Contract,

Dated December 20th, 1880.

Survey Commenced, October 23d *1882.*

Survey Completed, October 24th *1882.*

320
326

BOOK A-269

[4—590.]

Township No. 7 South of Range No. 19 E of Salt Lake Mer.
Terr of Utah

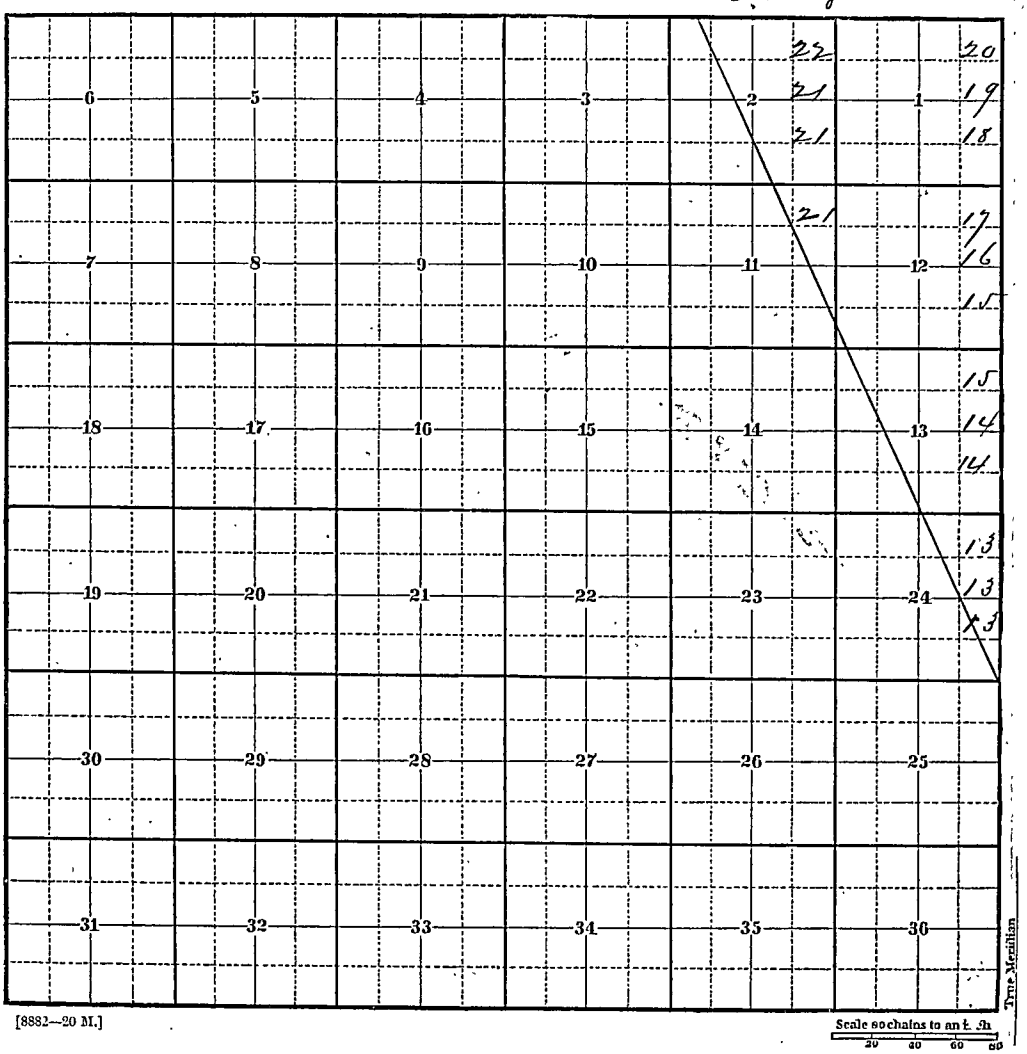

[8882—20 M.]

Ute Meridian

Chains	Field Notes of the Subdivision 1/4 & 1/16 Sec Lines.
	Survey commenced Oct 23. 1882 with Weirdemann Transit in good adjustment for level azimuth & collimation. Chain compared with & corrected by Stackpole Standard Steel tape. As the S 1/16 sec line in Sec 24 is fractional, from the S 1/16 sec cor on E Bdy of Tp. bet secs 19 & 24 I run.
Chains.	West on a true line through the middle of the S half of sec 24. Var 16° 15' E.
1.41	Intersect the Bdy of the Reservation at 59.55 chs. S 23° E of the 7th mile Cor. Land level. Soil 1st rate.
	The 1/4 sec line in sec 24 being fractional from the 1/4 sec cor on E bdy of the Tp bet secs 19 & 24 I run. West on a true line through the middle of sec 24. Var 16° 15' E.
9.89	Intersect the Bdy of the Reservation at 37.85 chs. S 23° E of the 7th mile Cor Land level. Soil 1st rate.
	The N 1/16 sec line in sec 24 being fractional from the N 1/16 sec cor on E Bdy of Tp bet secs 19 & 24 I run. West on a true line through the middle of the N half of sec 24. Var 16° 15' E.
11.45	Intersect the Bdy of the Reservation at 16.15 chs. S 23° E of the 7th mile Cor Land level. Soil 1st rate.

Uncompahgre Ute Indian Surveys.

Subdivisions of T. 7 *S. R.* 19 *E. Salt Lake Mer. Utah Terr'y, Cont'd.*

Chains.	
	The S. 1/16 sec. line in sec. 13 being prolonged from the S. 1/16 sec. cor. on E. Bdy of township between secs 13 & 18 Drawn. West on a true line through the middle of the S. half of sec 13. Var 16° 15' E.
20.00	Set a cottonwood post 36 x 3 x 3 ins. marked "1/16" on E face 18 ins deep in the ground for "1/16 sec. cor. Dug pits 18 x 12 x 12 ins E & W of post 8 ft dist. raised a mound of earth around.
35.30	Intersect the Bdy of the reservation at 27.25 chs N 23° W of the 7th mile cor. Land level. Soil 1st rate.
	The E. 1/16 sec. line in sec 13 being prolonged from the E. 1/16 sec. cor. on the E. Bdy of Tp. between secs 13 & 18 Drawn West on a true line through the middle of sec 13. Var 16° 15' E.
20.00	Set a cottonwood post 36 x 3 x 3 ins marked "1/16" on E face 18 ins deep in the ground for 1/16 sec. cor. Dug pits 18 x 18 x 12 ins E & W of post 8 ft dist. raised a mound of earth around.
40.00	Set a cottonwood post 36 x 3 x 3 ins marked "1/4" on E face 18 ins deep in the ground for 1/4 sec. cor. Dug pits 18 x 12 x 12 ins E & W of post 8 ft dist. raised a mound of earth around.
43.67	Intersect the Bdy of the Reservation at 28.90 chs N 23° W of the 7th mile cor. Land level. Soil 1st rate.
	The N. 1/16 sec. line in sec 13 being prolonged from the N. 1/16 sec. cor. on E. Bdy of Tp between secs 13 & 18 Drawn West on a true line through the middle of the N. half of sec 13. Var 16° 15' E.
20.00	Set a cottonwood post 36 x 3 x 3 ins. marked

Uncompahgre Ute Indian Surveys.

Subdivisions of T. 7 S. R. 19 E. Salt Lake Mer. Utah Terr'y, Cont'd.

Chains.	
	1/16 on E face in a mound of earth 36 ins diam at base 18 ins high for 1/16 sec cor.
40.00	Set a cottonwood post 36 x 3 x 3 ins marked "1/16" on E face 18 ins deep in the ground for 1/16 sec. cor. Dug pits 18 x 12 x 12 ins E & W of the post 5 ft dist raised a mound of earth around.
57.92	Intersect the Bdy of the Reservation at 9.40 chs S. 23° E of the 8th mile cor. Land level. Soil 1st rate.
	The S 1/16 sec line in Sec 12 being fractional from the S 1/16 sec cor on E bdy of township bet secs 7 and 12 runs West on a true line through the middle of the S. Subs of Sec 12. Var 16° 15' E.
20.00	Set a cottonwood post 36 x 3 x 3 ins marked "1/16" on E face 18 ins deep in the ground for 1/16 sec cor. Dug pits 18 x 12 x 12 ins E & W of post 5 ft dist raised a mound of earth around. Land level. Soil 2d rate.
40.00	Set a cottonwood post 36 x 3 x 3 ins marked "1/16" on E face 18 ins deep in the ground for 1/16 sec cor. Dug pits 18 x 12 x 12 ins E & W of post 5 ft dist raised a mound of earth 36 ins diam at base x 18 ins high around post. Land level. Soil 2d rate.
60.00	Set a cottonwood post 36 x 3 x 3 ins marked "1/16" on E face 18 ins deep in the ground for 1/16 sec cor. Dug pits 18 x 12 x 12 ins E & W of post 5 ft dist raised a mound of earth around. Land level. Soil 2d rate.
68.60	Intersect the Bdy of the Reservation at a point 3 chs N. 23° W of the 8th mile Cor. Land level. Soil 1st rate.

Uncompahgre Ute Indian Surveys.

Subdivisions of T. 7 *S. R.* 19 *E. Salt Lake Mer. Utah Terr'y, Cont'd.*

Chains.	
	The 1/4 sec line in sec 12 being produced from the 1/4 sec cor on the E Bdy of the township bet secs 7 & 12 I run West on a true line through the middle of sec 12.
	Var 16° 15' E
20.00	Set a cottonwood post 36 x 3 x 3 ins marked "1/16" on face 18 ins deep in the ground for 1/16 sec cor. Dug pits 18 x 12 x 12 ins E & W of the post 5 ft dist raised a mound of earth 36 ins diam at base & 18 ins high around.
	Land level. Soil 2d rate.
40.00	Set a cottonwood post 36 x 3 x 3 ins marked "1/4" on face 18 ins deep in the ground for 1/4 sec cor. Dug pits 18 x 18 x 12 ins E & W of the post 5 ft dist raised a mound of earth 36 ins diam at base & 18 ins high around.
	Land undulating prairie. Soil 2d rate.
60.00	Set a cottonwood post 36 x 3 x 3 ins marked "1/16" on face 18 ins deep in the ground for 1/16 sec cor. Dug pits 18 x 12 x 12 ins E & W of the post 5 ft dist raised a mound of earth 36 ins diam at base & 18 ins high around the post.
	Land undulating. Soil 2d rate.
77.00	Intersect the Boundary line of the Reservation at a point 24.00 chains S 23° E of the 9th mile cor. which is a sandstone, marked "9" and place in a mound of stone.
	Land gently undulating prairie. Grazing good. Soil 2d rate.
	October 23d 1882

Uncompahgre Ute Indian Surveys.

Subdivisions of T. 7 S.R. 19 E. Salt Lake Mer. Utah Terr.y Con.td

Chains.	
	From the N 1/16 Sec. Cor. on Sec. line between Sections 11 and 12 I run East on a random line through the middle of the N half of Sec. Var. 16° 15' East.
20.00	Set a temporary 1/16 Sec. Cor. Land level Soil 1st Rate.
40.00	Set a temporary 1/16 Sec. Cor. Land level Soil 1st Rate.
60.00	Set a temporary 1/16 Sec. Cor. Land level Soil 1st Rate.
80.10	Intersect the N. & S. line bet. Secs. 7 and 12 at 10 links S. of the N 1/16 Sec. Cor. Land level. Soil 1st Rate. From this corner I run S 89° 56' W on a true line through the middle of the N half of Sec. 12 with the same var.
20.02	Set a cottonwood post 36 x 3 x 3 ins. 12 ins. in the ground, marked "1/16" on E. face in a mound of earth 30 ins. diam. at base and 18 ins. high, dug 2 pits 18 x 12 x 12 ins. E & W. dist. 5 ft. from mound for 1/16 Sec. Cor.
40.05	Set a cottonwood post 36 x 3 x 3 ins. 12 ins. in the ground, marked "1/16" on E. face in a mound of earth 30 ins. diam. at base and 18 ins. high, dug 2 pits 18 x 12 x 12 ins. E & W. dist. 5 ft. from mound for 1/16 Sec. Cor.
60.08	Set a cottonwood post 36 x 3 x 3 ins. 12 ins. in the ground, marked "1/16" on E. face in a mound of earth 30 ins. diam. at base and 18 ins. high, dug 2 pits 18 x 12 x 12 ins. E & W. dist. 5 ft. from mound for 1/16 Sec. Cor.
80.10	To the N 1/16 Sec. Cor. on Sec. line between Secs. 11 and 12 Land level Grazing good Soil sandy 2d Rate

Uncompahgre Ute Indian Surveys.

Subdivisions of T. 7 S.R. 19 E. Salt Lake Mer. Utah Penn.y Con.td

Chains.	
	From the S 1/16 Sec. Cor. on Sec. line between Sections 1 and 2 I run East on a random line through the middle of the S. half of Sec. 1. Var. 16° 15' East.
20.00	Set a temporary 1/16 Sec. Cor. Land level Soil 1st Rate.
40.00	Set a temporary 1/16 Sec. Cor. Land level Soil 1st Rate.
60.00	Set a temporary 1/16 Sec. Cor. Land level Soil 1st Rate.
79.86	Intersect the N. & S. line bet. Secs. 1 and 6 at 18 links N of the S. 1/16 Sec. Cor. Land level. Soil 1st Rate.
	From this corner I run N 89° 52' W on a true line through the middle of the S. half of Sec. 1 with the same var.
19.97	Set a cottonwood post 36 x 3 x 3 ins. 12 ins. in the ground, marked "1/16" on E. face in a mound of earth 30 ins. diam. at base and 18 ins. high, dug 2 pits 18 x 12 x 12 ins. E & W. dist. 5 ft. from mound for 1/16 Sec. Cor.
39.93	Set a cottonwood post 36 x 3 x 3 ins. 12 ins. in the ground, marked "1/16" on E. face in a mound of earth 30 ins. diam. at base and 18 ins. high, dug 2 pits 18 x 12 x 12 ins. E & W. dist. 5 ft. from mound for 1/16 Sec. Cor.
59.89	Set a cottonwood post 36 x 3 x 3 ins. 12 ins. in the ground, marked "1/16" on E. face in a mound of earth 30 ins. diam. at base and 18 ins. high, dug 2 pits 18 x 12 x 12 ins. E & W. dist. 5 ft. from mound for 1/16 Sec. Cor.
79.86	To the S. 1/16 Sec. Cor. on Sec. line between Secs 1 and 2 Land level Grazing good Soil Sandy 2d Rate

Uncompahgre Ute Indian Surveys.

Subdivisions of T. 7 S.R. 1 E. Salt Lake Mer. Utah Terr.y Cont.d

Chains.	
	From the 1/4 Sec. Cor. on Sec. line between Sections 1 and 2 I run East on a random line through the middle of Sec. 1. Var. 16° 15' East.
20.00	Set a temporary 1/16 Sec. Cor. Land level. Soil 1st Rate.
40.00	Set a temporary 1/4 Sec. Cor. Land level Soil 1st Rate.
60.00	Set a temporary 1/16 Sec. Cor. Land level Soil 1st Rate.
79.92	Intersect the N. and S. line bet. Secs. 1 & 6 at 20 links S. of the 1/4 Sec. Cor Land level. Soil 1st Rate. From this corner I run S 89° 57' W on a true line through the middle of Sec. 1. with the same var.
19.98	Set a cottonwood post 36 x 3 x 3 ins. 12 ins. in ground marked "1/16" on E. face in a mound of earth 30 ins. diam. at base and 18 ins. high; dug 2 pits 18 x 12 x 12 ins. E. and W. dist. 5 Ft. from mound for 1/16 Sec. Cor.
39.96	Set a cottonwood post 36 x 3 x 3 ins. 12 ins. in ground marked "1/4" on E. face in a mound of earth 30 ins. diam. at base and 18 ins. high; dug 2 pits 18 x 12 x 12 ins. E. and W. dist. 5 Ft. from mound for 1/4 Sec. Cor.
59.94	Set a cottonwood post 36 x 3 x 3 ins. 12 ins. in ground marked "1/16" on E. face in a mound of earth 30 ins. diam. at base and 18 ins. high; dug 2 pits 18 x 12 x 12 ins. E. and W. dist. 5 Ft. from mound for 1/16 Sec. Cor.
79.92	To the 1/4 Sec. Cor. on Sec. line between Secs. 1 and 2. Land level Grazing good Soil Sandy 2d Rate

Uncompahgre Ute Indian Surveys.

Subdivisions of T. 7 S. R. 1 E. Salt Lake Mer. Utah Terr.y Con.td

Chains.	
	From the N 1/16 Sec. Cor. on Sec. line between Sections 1 and 2 I run East on a random line through the middle of the N. half of Sec. 1. Var. 16° 15' East.
20.00	Set a temporary 1/16 Sec. Cor. Land level Soil 2d Rate.
40.00	Set a temporary 1/16 Sec. Cor. Land level Soil 2d Rate.
60.00	Set a temporary 1/16. Sec. Cor. Land level Soil 2d Rate.
80.04	Intersect the N. & S. line bet. Secs. 1. and 6 at 12 links N of the N 1/16 Sec. Cor. Land level Soil 2d Rate. From this corner I run N 89° 55' W on a true line through the middle of the N half of Sec. 1. with the same var.
2 c. 01	Set a Cottonwood post 36 x 3 x 3 ins. 12 ins. in the ground, marked "1/16" on E. face in a mound of earth 30 ins. diam. at base and 18 ins. high, dug 2 pits 18 x 12 x 12 ins. E & W. dist. 5 ft. from mound for 1/16 Sec. Cor.
1 c. 02	Set a cottonwood post 36 x 3 x 3 ins. 12 ins. in the ground, marked "1/16" on E. face in a mound of earth 30 ins. diam. at base and 18 ins. high, dug 2 pits 18 x 12 x 12 ins. E & W. dist. 5 ft. from mound for 1/16 Sec. Cor.
6 c. 03	Set a cottonwood post 36 x 3 x 3 ins. 12 ins. in the ground, marked "1/16" on E. face in a mound of earth 30 ins. diam. at base and 18 ins. high, dug 2 pits 18 x 12 x 12 ins. E & W. dist. 5 ft. from mound for 1/16 Sec. Cor.
80.04	To the N 1/16 Sec. Cor. on Sec. line between Secs 1 and 6 Land level Grazing good Soil sandy 2d Rate

Subdivisions of T. 7 S. R. 19 E. Salt Lake Mer. Utah Terr'y. Cont'd.

Chains	The N 1/16 sec line in sec 11 being fractional from the N 1/16 sec cor on line bet secs 11 & 12 Trun. West on a true line through the middle of the N half of sec 11. Var 16° 15' E.
5.70	Intersect the Bdy of the Reservation at 2.32 chs S 23° E of the 9th mile Cor Land level. Soil 1st rate.
	The S 1/16 sec line in sec 2 being fractional from the S 1/16 sec cor on sec line bet secs 1 & 2 Trun. West on a true line through the middle of the S half of sec 2. Var 16° 15' E.
20.00	Set a cottonwood post 36 x 3 x 3 ins marked "1/16" on Eface 18 ins deep in the ground for 1/16 sec cor. Dug pits 18 x 12 ins E & W of post 5 ft dist raised a mound of earth around.
21.82	Intersect the Bdy of the Reservation at 41.20 chs N 23° W of the 9th mile Cor Land level. Soil 1st rate.
	The 1/4 sec line in sec 2 being fractional from the 1/4 sec cor on sec line bet secs 1 & 2 Trun. West on a true line through the middle of sec 2. Var 16° 15' E.
20.00	Set a cottonwood post 36 x 3 x 3 ins. marked "1/16" on Eface 18 ins deep in the ground for 1/4 sec cor. Dug pits 18 x 12 x 12 ins E & W of post 5 ft dist raised a mound of earth around.
30.20	Intersect the Bdy of the Reservation at 17 chs S 23° E of the 10th mile Cor Land level. Soil 1st rate.

Subdivisions of T. *S. R.* 19 *E. Salt Lake Mer. Utah Terr'y, Cont'd.*

Chains.	
	The N 1/16 sec line in sec 2 being fractional. from the N 1/16 sec cor on sec line bet secs 1 & 2 I run. West on a true line through the middle of the N half of sec 2. Var 16° 15' E
20.00	Set a cottonwood post 36 × 3 × 3 ins marked "1/16" on Eface 18 ins deep in the ground for 1/16 sec cor. Dug pits 18 × 12 × 12 ins E & W 5 ft dist from post for 1/16 sec cor
38.45	Intersect the Bdy of the reservation at 4.50 chs N. 23° W of the 10th mile Cor. Land level. Soil 1st rate. Good grazing. Oct 24. 1882

Original

Final oaths for surveys
List of Names.

A list of names of the persons employ by D. G. Major, U. S. Surveyor, to assist in running, measuring and marking the lines and corners described in the foregoing field notes of the survey of the Township, subdivision and meander lines of Township No. 7 South of the base line of Range No. 19 East of the Salt Lake Principal Meridian, in the Territory of Utah, showing the respective capacities in which they acted

Russell J. Mershon	Surveyor
Rudolph Neff	Surveyor
Chas. L. Lowry	Chainman
Robt. Shultz	Chainman
C. E. McLean	Chainman
B. Hohendorp	Chainman
Peter Stewart	Moundsman
Henry Raymond	Moundsman
Edwin Bevier	Moundsman
J. T. Jordan	Axeman
John Johnston	Flagman
M. R. Johnson	Flagman
H. Hurley	Flagman

A-269

23

We hereby Certify that we assisted [illegible] Major United States Surveyor in Surveying all those parts or portions of the Subdivision and Meander lines of Township No. 7 South of Range 1 East of the Salt Lake Meridian Territory of Utah, as are represented in the foregoing field Notes as having been surveyed by him and under his direction; and that said Survey has been in all respects to the best of our knowledge and belief well and faithfully surveyed and the Corner Monuments established according to the instructions furnished by the General Land Office at Washington D. C.

Russell J. Merchon	Surveyor
Rudolph Neff	Surveyor
Chas L. Lowry	Chainman
Robt Schultz	Chainman
C. E. McLean	Chainman
E. Hohendorf	Chainman
	Chainman
Peter Stewart	Axman

A-269

24

Henry Raymond	Axman
Elvin Bevis	Axman
J. T. Jordan	Axman
	Axman
John Johnston	Flagman
M. R. Johnson	Flagman
W. Hurley	Flagman

Subscribed and sworn to before me this thirteenth day of December 18.

L. W. Kenner,
2nd Lieut., 6th Infty.,
Comdg. Ft. Thornburgh

I Daniel G. Major U. S. Surveyor. do solemnly swear that in pursuance of a contract with Hon. Commissioner Genl Land Office bearing date Dec. 20th 1880. and in strict conformity to the laws of the United States and the special instructions furnished by the said Commissioner, I have faithfully surveyed the exterior boundaries, section and subdivisional lines of Township No. 7 South of Range No. 19 East of the Salt Lake Meridian, Territory of Utah, and do further solemnly swear that the foregoing are the true field notes of such surveys.

Daniel G. Major.
U. S. Surveyor

Subscribed by Said Daniel G. Major U. S. Surveyor and sworn to before this 5th day of May A. D. 1883 Washington City. D C.

W. W. Rockwood
Notary Public

For approval of Comr Genl Land Office
See Field Notes T 6 S R 19 E.

/

Accountant to Indian office Sept 11, 1883

/0 Examined by

Compared by

RECEIVED WITH SUR.-GEN'L'S LETTER OF JUL 30 1883

Original

BOOK A-269

FIELD NOTES

OF THE SURVEY OF THE

Exterior Boundaries
Sections, Subdivisional
and Meander Lines

OF

Township No. 7 South
Range No. 20 East (Fractional)

OF THE

SALT LAKE MERIDIAN

IN

Utah Territory,

AS SURVEYED BY

DANIEL G. MAJOR,

U. S. Surveyor,

Under his Contract,

Dated December 20th, 1880.

Survey Commenced, October 10th *1882.*

Survey Completed, October 22d *1882.*

COPY OF PRELIMINARY OATHS OF ASSISTANTS.

We, the undersigned, do solemnly swear that we will well and truly perform the duties of transit and compass men according to the instructions given us, and to the best of our skill and ability, in the survey of the lands for allotment to the Uncompahgre and White River Ute Indians in the Territory of Utah.

[Signed]

RUSSELL J. MERSHON, *Transit.*
J. D. BRADFORD, *Transit.*
HARRY M. CROCKER, *Transit.*
WILLIAM J. PETERS, *Compass-man.*
CYRIL WILLIAMS, *Compass-man.*

Subscribed and sworn to before me this 19th day of June, 1882.

[Signed]

E. H. BROWNE,
2d Lieut., 4th Inf'y,
Post Adjutant.

Fort Bridger, Wyoming Ter'y.

We, the undersigned, do solemnly swear that we will well and faithfully execute the duties of chain-carriers; that we will level the chain upon even and uneven ground, and plumb the tally-pins, either by sticking or dropping the same; that we will report the true distance to all notable objects and the true length of all lines that we assist in measuring, to the best of our skill and ability, and in accordance with instructions given us, in the survey of the lands for allotment to the Uncompahgre and White River Ute Indians in the Territory of Utah.

[Signed]

EUGENE HEALY,
JOHN GLICK,
THOMAS TYRER,
R. H. JONES,
JOHN JOHNSTON,
CLARK E. McLEAN,
H. C. CARL HUIZE,
FRANK E. WHORTON,
G. A. ERIKSON,
C. W. BAKER,
PETER STEWART,
NAT. K. SEAMANS,
C. W. BOWNE,
JOSEPH H. SMITH,
W. HOWARD HAY,
JOHN DONOVAN,
W. H. HOGLE,
C. H. RAYMOND,
CHAS. C. MATTEN,
J. V. RICHARDSON,
E. S. BARNITZ,
CHARLES M. WEGSTEIN,
N. T. ANDERSON.

Sworn to and subscribed before me this 19th day of June, 1882.

[Signed]

E. H. BROWNE,
2d Lieut., 4th Inf'y,
Post Adjutant.

Fort Bridger, Wyo. Ter.

COPY OF PRELIMINARY OATHS OF ASSISTANTS.

We, the undersigned, do solemnly swear that we will well and truly perform the duties of flag-men, axe-men, and mound-men in the establishment of the corners and the erection of posts, mounds, and other duties, according to the instructions given us and to the best of our skill and ability, in the survey of the lands for allotment to the Uncompahgre and White River Ute Indians in the Territory of Utah.

[Signed]

EUGENE HEALY,
JOHN GLICK,
THOMAS TYRER,
ROBERT H. JONES,
JOHN JOHNSTON,
CLARK E. McLEAN,
H. C. C. HUIZE,
FRANK E. WHORTON,
G. A. ERIKSON,
CHAS. W. BAKER,
PETER STEWART,
NAT. K. SEAMANS,
C. W. BOWNE,
JOSEPH H. SMITH,
W. H. HAY,
JOHN DONOVAN,
W. H. HOGLE,
C. H. RAYMOND,
CHAS. C. MATTEN,
J. V. RICHARDSON,
EDWARD S. BARNITZ,
CHAS. M. WEGSTEIN,
N. T. ANDERSON.

Sworn to and subscribed before me this 19th day of June, 1882.

[Signed]

E. H. BROWNE,
2d Lieut., 4th Inf'y,
Post Adjutant.

Fort Bridger, Wyo. Terr.

NOTE.—For preliminary oaths of other assistants see Field Notes of Uintah Special Base, 1st Standard Parallel and 1st Guide Meridian West.

Examined by.....

Compared by.....

BOOK A-269

FIELD NOTES

OF THE SURVEY OF THE

South and West

Boundaries.

OF

Township No. 7. South.

Range No. 20 East. (Fractional.)

OF THE

SALT LAKE MERIDIAN

IN

Utah Territory,

AS SURVEYED BY

DANIEL G. MAJOR,

U. S. Surveyor,

Under his Contract,

Dated December 20th, 1880.

Survey Commenced, October 10th *1882.*

Survey Completed, October 11th *1882.*

Exterior Ty. S. R. 20 E.

South Boundary

Survey commenced Oct. 10, 1882 with Gurley's Transit in good adjustment for level, azimuth & collimation. Chain compared with & corrected by Stackpole's Standard Steel Tape. Commence at the cor. on S. Bdy. common to secs. 1, 2, 35 & 36 which is a cottonwood post marked & placed in a mound of earth. Thence Drum

Chains

East bet. secs. 1 & 36

Var. 16° 15' E.

26.00 Set a sandstone 18 x 16 x 2 ins. marked on E. face 1/16 in a mound of earth 30 ins. diam. at base & 18 ins. high for 1/16 sec. cor. Land broken. Soil 1st rate.

36.00 Descend to foot of high bluffs 300 ft. above river bottom & badly washed.

38.00 To shore of lake. Set a cottonwood post 3 ft. long 3 ins. sq. marked "M.C." 18 ins. deep in the ground for meander cor. to fractional secs. 1 & 6. Built a mound of earth around it.

Land broken & mountainous, or level bottom covered with dense brush. Soil 1st rate.

From the cor. to secs. 1, 2, 35 & 36 Drum West on a random line bet. secs. 2 & 35.

Var. 16° 15' E.

20.00 Set temporary 1/16 sec. cor. Land level. Soil 1st rate.

38.00 Wagon road. Course N.W. & S.E.

40.00 No 1/4 sec. cor. being found, I set temporary 1/4 sec. cor.

60.00 Set temporary 1/16 sec. cor. Land level prairie. Soil 1st rate.

80.30 To a point 6 lks. N. of the cor. to secs. 2, 3, 34 & 35 which is a cottonwood post marked & placed in a mound of earth. From this cor. Drum N. 89° 57' E. on a true line bet. secs. 2 & 35 with the same var.

20.07 Set a cottonwood post 3 ft. long 3 ins. sq. marked "1/16" on E. face in a mound of earth 30 ins. diam. at base & 18 ins. high for 1/16 sec. cor. Dug pits E. & W. 5 ft. dist.

40.15 Set a cottonwood post 3 ft. long 3 ins. sq. marked "1/4" on E. face in the ground 18 ins. deep for 1/4 sec. cor. Dug pits 15 &

Exteriors P. J. S. R. 20. E

chains

18 x 12 ins E & W of post 5 ft dist & raised a mound of earth 30 ins diam at base & 18 ins high for 1/4 sec cor

60.22 Set a cottonwood post 3 ft long 3 ins sq. marked "1/4" on E face 18 ins deep in the ground for 1/16 sec cor. Dug pits 18 x 12 x 12 ins E & W of post 5 ft dist & raised a mound of earth 36 ins diam at base & 18 ins high around post.

11.30 To the cor to secs 1. 2. 35 & 36
Land level. Good grazing for upland.
Soil Sandy - 2d rate

From the cor to secs 2. 3. 34 & 35 I run West on a random line bet secs 3 & 34.
Var 16° 15' E.

20.00 Set temporary 1/16 sec cor. Land level. Soil 1st rate

40.06 To the 1/4 sec cor. on line bet secs 3 & 34 which a cottonwood post marked "1/4" & placed in a mound of earth. From this cor. I run East on a true line bet secs 3 & 34 with the same var.

20.03 Set a cottonwood post 3 ft long 3 ins sq. 18 ins deep in the ground marked "1/16" on E face. Dug pits 18 x 12 x 12 ins E & W of post 5 ft dist & raised a mound of earth 36 ins diam at base & 18 ins high around the post for 1/16 sec cor.

40.06 To the cor to secs. 2. 3. 34 & 35
Land level or gently undulating. Good grazing.
Soil Sandy. 1st rate

From the 1/4 sec cor on line bet secs 3 & 34 I run West on a random line bet secs 3 & 34
Var 16° 15' E.

20.00 Set temporary 1/16 sec cor. Land level prairie. Soil 1st rate

40.08 To a point 3 lks S of the cor to secs 3. 4. 33 & 34 which is a cottonwood post marked & placed in a mound of earth. From this cor. I run S. 89° 58' E on a true line bet secs 3 & 34 with the same var.

20.04 Set a cottonwood post 3 ft long 3 ins sq. marked "1/16" on E face 18 ins deep in the ground for 1/16 sec cor. Dug pits 18 x 12 x 12 ins E & W of post 5 ft dist & raised a mound of earth 36 ins diam at base & 18 ins high around post.

40.08 To the 1/4 sec cor. on line bet secs 3 & 34

Edmonton Dist. of S.R. 21 W. 5

Prairie	Broadleaf or Gently undulating. Good Grazing.	
	Soil 1st Class	
	Prairie Lots 32 acres 3, 4, 33 & 34 Down	
	West and a random line between secs. 4 & 32	
	Con 11° 15' E.	
2.00.0	Lot temporary 1/16 sec. on Broadleaf prairie Soil 1st Class	
36.00	Road allowance 1 Mile E. & W.	
42.00	Lot grazing pasture 1/4 sec. on Lot temporary 1/16 sec. on	
60.00	Lot temporary 1/16 sec. on Broadleaf prairie Soil 1st Class	
8 M. 0.00	Post planted 20 chs. S. of the S.E. cor. of sec. 4 & 5-32-33 W. 5th which is a cottonwood post 5 ft. long marked + placed in a mound of earth. Bears this cor. Down	
	7.89° 57' E. and distant 1 link from sec. 4 & 5 corner	
	Chs. Down as	
2 M. 0.00	Set a cottonwood post 3 ft. long 3 ins. sq. marked 1/16 on E. face 18 ins. down in the ground for 1/16 sec. cor. Dug pits 18 x 12 x 12 ins. E. & W. of post & ft. dirt + raised a mound of earth 36 ins. diam. at base + 18 ins. high around post.	
4 M. 41.2	Set a cottonwood post 3 ft. long 3 ins. sq. marked 1/4 on E. face 18 ins. down in the ground for 1/4 sec. cor. Dug pits 18 x 12 x 12 ins. E. & W. of post & ft. dirt + raised a mound of earth 36 ins. diam. at base + 18 ins. high around post.	
6 M. 41.3	Set a cottonwood post 3 ft. long 3 ins. sq. marked 1/16 on E. face 18 ins. down in the ground for 1/16 sec. cor. Dug pits 18 x 12 x 12 ins. E. & W. of post & ft. dirt + raised a mound of earth 36 ins. diam. at base + 18 ins. high around post.	
8 M. 41.2	Pole planted 3, 4, 33 & 34	
	Broadleaf or gently undulating. Good Grazing	
	Soil Sandy 1st Class	
	Prairie Lots 4 & 5, 32 & 33 Down	
	West and a random line between secs. 5 & 32	
	Con 16° 15' E.	
2.00.0	Lot temporary 1/16 sec. on Broadleaf prairie Soil 1st Class	
11.00.11	Road allowance 3 Miles N. of the 1/4 sec. cor. on line between secs. 5 & 32 which is a cottonwood post marked 1/4 + placed in a mound of earth. Bears this cor. Down	
	N. 89° 57' E. and distant 1 link between secs. 5 & 32	
	Chs. Down as	
2.00.0	Set a cottonwood post 3 ft. long 3 ins. sq. marked 1/16 on	

Extension N. of S. R. 21 E.

Chains	
	E face "Y/C" bears N 18 links dist from ground to Y/C sec cor Twp 5 S dist
40.16	Pass on to sec 4 5 32 & 33
	Land level or gently undulating, Good Grazing
	Soil Sandy 1st rate
	From the Y/C sec cor due East true bet secs 5 & 32 Dist
	West on a parallel line bet secs 5 & 32
	Var 16° 15' E.
20.00	Set Limestone Y/C sec cor Land level Soil 1st rate
40.00	Pot Timber Pine on to secs 5, 6, 31 & 32 Dist a limestone
	sec cor & Cautions West on a random line
43.50	Pass a point 14 Lks N of the closing on to Pts 7 & 8
	S. Rs. 20 & 21 E on the N. B. Bay of the Missah Reservation
	Thence on Random
	N. 89° 30' E. an altitude bet secs 6 & 31 3.50 chs
	Set a Cottonwood post 4 ft long 4 ins sq. marked "32"
	S "Y" & "31" on N. E. & S. E. & S. W. & N. W. faces in a mound
	of earth 36 ins diam at base & 18 ins high from which
	sec 5, 6, 31 & 32 Bear a post 18 x 12 x 12 ins in each
	sec 5 ft dist from post
	Thence on Random bet secs 5 & 32.
20.00	Set a Cottonwood post 3 ft long 3 ins sq. marked "Y/C
	on E face 18 ins dist in the ground for Y/C sec cor Twp 5 S
	R 18 x 12 x 12 ins E & W of post 5 ft dist & raised a mound
	of earth 36 ins diam at base & 18 ins high around post
40.00	Pass Y/C sec cor on line bet secs 5 & 32
	Land level prairie Good Grazing
X	Soil 1st rate

West 7 Boundary

Survey commenced Oct 11, 1882 with Gurley's Standard
in good adjustment for level & altitude & azimuth
Chain compared with & corrected by
Black Hills Standard Steel Tape
Commence at the cor to Pts 6 & 7 S. Rs. 19 & 20
E. which is a Random 36 x 12 x 6 ins marked
Blacken in a mound of stone. Thence Down the Missah
M. V. Bay of Pts. T. S. Ranges 20 East

Exteriors T. 7 S. R. 20 E.

Chains	
	South on a random line bet secs 1 & 6
	Var 16° 15' E.
20.00	Set temporary 1/16 sec. cor. Land level bench. Soil 1st rate
24.00	Dry creek. Course S.W.
42.00	To a point 10 lks W of the 1/4 sec cor on line bet secs 1 & 6 which is a cottonwood post marked "1/4" & placed in a mound of earth. From this cor. I run N. 00° 09' W on a true line bet secs 1 & 6 with the same var.
21.00	Set a cottonwood post 3 ft long 3 ins sq. marked "1/16" on N face 18 ins deep in the ground for 1/16 sec. cor. Dug pits 18x12x12 ins N & S of post 5 ft dist & raised a mound of earth 36 ins diam at base & 18 ins high around post.
42.00	To the cor to Tps 6 & 7. S. Rs 19 & 20 E.
	Land level bench
	Soil Sandy - 1st rate
	From the 1/4 sec cor on line bet secs 1 & 6 I run
	South on a random line bet secs 1 & 6
	Var 16° 15' E.
20.00	Set temporary 1/16 sec cor. Land level bench. Soil 1st rate
40.26	To a point 18 lks W of the cor to secs 1, 6, 7 & 12 which is a cottonwood post marked & placed in a mound of earth. From this cor. I run N. 00° 15' W on a true line bet secs 1 & 6 with the same var.
20.13	Set a cottonwood post 3 ft long 3 ins sq. 18 ins deep in the ground for 1/16 sec cor marked "1/16" on N face. Dug pits 18x12x12 ins N & S of post 5 ft dist & raised a mound of earth 36 ins diam at base & 18 ins high around post.
40.26	To the 1/4 sec cor on line bet secs 1 & 6
	Land level bench
	Soil 1st rate - Sandy.
	From the cor to secs 1, 6, 7 & 12 I run
	South on a random line bet secs 7 & 12
	Var 16° 15' E.
20.00	Set temporary 1/16 sec. cor. Land level bench. Soil 1st rate
39.98	To a point 2 lks E of the 1/4 sec cor on line bet secs 7 & 12 which is a cottonwood post marked "1/4" placed in a mound of earth. From this cor. I run

Exteriors N. 7. S. R. 21. E

chain

N. 00° 02' E. on a true line bet secs 7 & 12
with the same var.

19.9 Set a cottonwood post 3 ft long 3 ins sq. marked "1/16"
on N face 18 ins deep in the ground for 1/16 sec cor. Dug
pits 18x12x12 ins N & S of post 5 ft dist & raised a mound
of earth 36 ins diam at base & 18 ins high around post.

39.98 To the cor to secs 1. 6. 7 & 12
Land level prairie. White sage & bunch grass
Soil sandy - 1st rate

From the 1/4 sec cor on line bet secs 7 & 12 Drum
South on a random line bet secs 7 & 1
Var 16° 15' E.

19.9 Dry creek, Course S. W

20.0 Set temporary 1/16 sec. cor. Land level bench. Soil 1st rate

40.0 To a point 3 lks E of the cor to secs 7. 12. 13 & 18 which
is a cottonwood post marked & placed in a
mound of earth. From this cor. Drum
N. 00° 03' E on a true line bet secs. 7 & 12
with the same var.

20.04 Set a cottonwood post 3 ft long 3 ins sq. marked "1/16" on
N face 18 ins deep in the ground for 1/16 sec. cor. Dug pits
18x12x12 ins N & S of post 5 ft dist & raised a mound
of earth 30 ins diam at base & 18 ins high around post.

40.08 To the 1/4 sec. cor. on line bet secs 7 & 12
Land level bench. White sage & bunch grass.
Soil 1st rate - Sandy.

From the cor to secs 7. 12. 13 & 18 Drum
South on a random line bet secs 13 & 18
Var. 16° 15' E.

20.00 Set temporary 1/16 sec cor. Land level bench. Soil 1st rate

40.16 To a point 23 lks W of the 1/4 sec cor. on line bet secs
13 & 18 which is a cottonwood post marked & placed
in a mound of earth. From this cor. Drum
N. 00° 20' W on a true line bet secs 13 & 18
with the same var.

20.08 Set a cottonwood post 3 ft long 3 ins sq. marked "1/16" on
N face 18 ins deep in the ground for 1/16 sec cor. Dug pits
18x12x12 ins N & S of post 5 ft dist & raised a mound
of earth 36 ins diam at base & 18 ins high around post.

Chains		
40.16	Set[illegible] to cor. of sec 13 & 18	
	Sand level land. Good grazing for upland	
	Soil 1st rate – Sandy	
	From the ¼ sec cor on line bet secs 13 & 18. I run	
	South on a random line bet secs 13 & 18	
	Var. 16° 15' E	
20.00	Set temporary ¼ sec cor. Sand level land. Soil 1st rate	
22.00	Left [illegible] course S. E. [illegible]	
40.07	To a point [illegible] W of the cor to secs 13, 18, 19 & 24	
	which is a cottonwood post marked & placed	
	in a mound of earth. Thence I run	
	N 0° 22' W on a true line bet secs 13 & 18 with the same var.	
20.03	Set a cottonwood post 3 ft long 3 ins sq marked ¼ S	
	on N face in a mound of earth 36 ins diam at base	
	& 18 ins high [illegible]	
40.07	To the ¼ sec cor on line bet secs 13 & 18.	
	Sand level land. Good grazing for upland.	
	Soil 1st rate	
	From the cor to secs 13, 18, 19 & 24 I run	
	South on a random line bet secs 19 & 24	
	Var. 16° 15' E.	
20.00	Set temporary ¼ sec cor. Sand level land. Soil 1st rate	
40.00	Set temporary ¼ sec cor. the old cor not being found.	
60.00	Set temporary ¼ sec cor. Sand level land. Soil 1st rate	
63.36	To a point 14 lks E of the old closing cor to secs [illegible]	
	19 & 20. Thence I run	
	N 0° 08' E on a true line with the same	
	var. bet secs 19 & 24.	
3.20	Set a cottonwood post 3 ft long 3 ins sq marked ¼ S	
	on N face 18 ins deep in the ground for ¼ sec cor. Dug	
	pits 18 x 12 x 12 ins N & S of post 5 ft dist & raised a mound	
	of earth 36 ins diam at base & 18 ins high around post.	
23.20	Set a cottonwood post 3 ft long 3 ins sq marked ¼ S	
	on N face 18 ins deep in the ground for ¼ sec cor. Dug pits	
	18 x 12 x 12 ins N & S of post 5 ft dist & raised a mound of	
	earth 36 ins diam at base & 18 ins high around the post.	
43.31	Set a cottonwood post 3 ft long 3 ins sq marked ¼ S on	
	N face 18 ins deep in the ground for ¼ sec cor. Dug pits	
	18 x [illegible]	

Exterior T. 7. S. R. 20. E.

c.

2x12 ins N & S of the post 5 ft dist & raised
a mound of earth 36 ins diam at base & 18
high around the post.

63. 21 To the cor to secs 13. 18. 19 & 24
Land level bench N. 55 chs S portion gently
rolling. Soil 1st rate sandy.

Oct. 11th 1882

Volume
#
R0269

Examined by .....

Compared by .....

BOOK A-269

FIELD NOTES

OF THE SURVEY OF THE

Section Lines

OF

Township No. 7 South

Range No. 20 East (Fractional)

OF THE

SALT LAKE MERIDIAN

IN

Utah Territory,

AS SURVEYED BY

DANIEL G. MAJOR,

U. S. Surveyor,

Under his Contract,

Dated December 20th, 1880.

Survey Commenced, October 10th *1882.*

Survey Completed, October 19th *1882.*

BOOK A-269

16

Township 7 South R. 20. W. of Salt Lake Mer
Utah Terr.



Meanders 534

Resurvey of T. 7 S. R. 20 E. 1st Standard Line.

	Survey commenced Oct. 10th 1902 with Gurley & Anderson Transits in good adjustment for azimuth & collimation. Chains compared with & corrected by Stacks Poles Standard Steel tape. I commenced at the cor. to sec. 1. 2. 35 & 36 on the S. Bdy of the Tp. Hence I run
Chains	North on a random line bet. secs 35 & 36 Var. 16° 15' E.
20.00	Set a temporary 1/16 sec. cor. Land gently rolling Soil 2nd Rate
40.20	To a point 18 lks E. of the 1/4 sec. corner Land gently rolling Soil 2nd Rate.
	From this corner I run S. 00° 15' E. on a true line bet. Secs 35 & 36 with the same var.
20.10	Set a Cottonwood post 36 x 3 x 3 ins. 18 ins in ground marked "1/16" on E. face in a mound of earth 30 ins. diam. at base & 18 ins. high. dug 2 pits 18 x 12 x 12 ins E. & W. dist. 5 ft. from post for "1/16" sec. cor.
40.20.	To the corner to sec. 1. 2. 35 & 36 Land gently rolling, good grass sandy soil Soil 2nd Rate.
	From the 1/4 Sec. cor. on line bet. secs 35 & 36 I run north on a random line bet. secs 35 & 36 Var. 16° 15' E.

C Resurvey of T. 7 S. R. 20 E. of Salt Lake Mer.

20.00 Set a temporary "1/16" sec. cor.
Land gently rolling.
Soil 2nd Rate.

40.32 To a point 18 lks. N. of the cor. to sec's 25. 26, 35 & 36. Land gently rollin
Soil 2nd Rate.
From this Cor. I run S 0° 15' W. on true line bet. Secs 35 & 36 same Var.

20.16 Set a Cottonwood post 36 x 3 x 3 ins 1 ins in ground, marked "1/16" on E. face in a mound of earth 30 ins in diam. at base and 18 ins high. dug 2 pits 18 x 12 x 1 ins E. & W. dist. 3 ft. from post for "1/16" Sec.

40.32 To the 1/4 sec. cor. on line at Sec's 35 & 36
Land gently rolling good grass.
Sandy Soil 2nd Rate

From the Cor. to sec's 25, 26, 35 & 36 I run East on a random line bet. sec's 25 & 36.
Var 16° 15' E.

20.00 Set a temporary "1/16" sec. Cor.
Land gently rolling
Soil 2nd Rate.

40.32 To a point 13 lks. N. of the 1/4 sec. Cor.
Land gently rolling
Soil 2nd Rate.
From this Cor. I run N. 89° 49' W on a true line bet. Sec's 25 & 36 with the same var.

20.16 Set a Cottonwood post 36 x 3 x 3 ins. 18 ins. in ground marked "1/16 on E. face in a mound of earth 30 diam. at base & 18 ins high; dug 2 pits 18 x 12 x 12 ins E. & W. dist 5 ft. from post "1/16 Sec. Cor.

40.3 To Cor. to secs 25, 26, 35 & 36
Land gently rolling grazing good
Soil 2nd Rate.

Resurvey of T. 7. S. R. 20 E. of Salt Lake Mer.

From the 1/4 Sec. Cor. on line bet. Secs 25 & 36 I run East on a random line bet. 25 & 36

Var 16° 15' E.

10.00 Top of high broken bluff.

20.00 Set a temporary "1/16 Sec. Cor." Land mountainous.

Soil 3rd Rate

40.38 Intersect the N. & S. line 10 links S. of the cor. to secs. 25, 30, 31 & 36 Land mountainous

Soil 3rd Rate.

From this Cor I run S. 89° 51' W. a true line bet. secs 25 & 36. with the same var.

20.19 Set a Sandstone 14 x 12 x 10 ins. 3 in ground marked "1/16" on E. face in a mound of earth 30 ins. dia at base and 18 ins. high; dug 2 pits 18 x 12 x 12 ins E. & W. dist. 5 ft from one for "1/16" sec. Cor.

40.38 To the cor 1/4 sec. on line bet. Secs 25 & 36.

Land mountainous high broken bluffs.

Soil 3rd Rate.

From the Cor. to secs 25, 26, 35 & 36 I run North on a random line bet. Secs. 25 & 26

Var. 16° 15' E.

20.00 Set a temporary "1/16" sec. Cor. Land gently rolling.

Soil 2nd Rate

40.16 To a point 4 links E. of the 1/4 Sec C Land gently rolling

Soil 2nd Rate.

From this Cor. I run S. 00° 03' E. on a true line bet. secs 25 & 26 with the same Var.

Resurvey of T. 7. S. R. 20 E. of Salt Lake Mer.

20.08 Set a Cottonwood post 36 x 3 x 3 ins. 18 ins in ground marked "1/16" on E. face in a mound of earth 30 ins diam. at base & 18 ins high; dug 2 pits 18 x 12 x 12 ins E. & W. dist. 5 ft. from post for 1/16 Sec. Cor.

40.16 To the Cor. to secs. 25, 26, 35 & 36
Land gently rolling good grass
Sandy Soil 2nd Rate

From the 1/4 Sec. Cor. on line bet. secs 25 & 26 I run north on a random line bet Secs. 25 & 26
Var. 16° 15' E.

20.00 Set a temporary 1/16 Sec. Cor.
Land gently rolling
Sandy Soil 2nd Ra

40. To a point 18 lks. N. of the Cor. to Secs 23, 24, 25 & 26.
Land gently rolling
Sandy Soil 2nd Rate

From this Cor. I run S. 00° 15' W. on a true line bet. secs 25 & 26 same Va.

20.11 Set a Cottonwood post 36 x 3 x 3 18 ins in ground marked "1/16" on E face in a mound of earth 30 ins. diam. at base & 18 ins high; dug 2 pits 18 x 12 x 12 ins. E & W. dist. 5 ft. from post for 1/16 Sec. Cor.

40.2 To the Cor. 1/4 sec. on line bet. secs. 25 & 26.
Land gently rolling, good grass
Sandy Soil 2nd Rate

From the Cor. to secs. 1, 23, 24, 25 & I run East bet. secs 24 & 25
Var. 16° 15' E.

Resurvey of T. 7 S. R. 20 E. Salt Lake Mer.

Chains	
20.00	Set a Sandstone 15 x 6 x 3 ins 7 ins in ground marked "1/16" on E. face in a mound of earth 30 ins diam. at base & 18 ins high; dug 2 pits 18 x 12 x 12 ins. E & W. dist. 5 ft from stone for 1/16 Sec. Cor. Land mountainous. Soil 2nd Rate
25.30	To bluffs over river 50 ft high. Set a Sandstone 16 x 16 x 10 ins 8 ins in ground marked "M. C." on W. face in a mound of earth 30 ins diam. at base & 20 ins high; dug a pit 18 x 12 x 12 ins W & S. dist 5 ft from stone for meander Cor. Land mountainous Soil 2nd Rate
	From the Cor. to Secs 19, 24, 25 & 30 on the E. Bdy of the township run West on a random line bet. secs 24 & 25 Var. 16° 00' E.
20.00	Set a temporary 1/16 Sec. Cor. Land level. Soil 1st Rate.
40.02	To a point 14 lks. N. of the 1/4 sec Cor. Land level. Soil 1st Rate
	From this Cor. I run N. 89° 48' E. on a true line bet. Secs 24 & 25 with the same Var.
20.01	Set a Cottonwood post 36 x 3 x 3 ins 18 ins ground marked "1/16" on E. face in a mound of earth 30 ins diam. at base & 18 ins high; dug 2 pits 18 x 12 x 12 E & W dist. 5 ft from post for 1/16 Sec. Cor.

Resurvey of T. 7 S. R. 20 E. Salt Lake Mer.

40.02 To the Corner to Secs. 19, 24, 25 & 30
Land level
Soil 1st & Rate

From the 1/4 Sec. cor. line bet. Secs. 24 & 25 I run
West bet. secs. 24 & 25
Var. 16° 15' E.

6.30 Left bank Green river course S. Set a Cottonwood post 36 x 3 x 3 ins 18 ins in the ground, marked "M.C" on E face in a mound of earth 3 ft ins at base & 18 ins high, dug a pi 18 x 12 x 12 ins E dist. 5 ft. from post for meander Cor.
In order to obtain the distance bet. meander Cors on I run a base line
S. 26° E. 14.80 Chains to a point whence meander Cor on rig bank bears N. 47° 52' W. which gives for dist. 8.16 chs. The length of the line bet. secs. 24 & 25 will therefore be as follows

West of River	25.30	Chs.
Across "	8.16	"
East of "	46.52	"
79.98 Total	79.98	"

Sand river bottom dense brush
Soil 1st & Rc

From the corner to Secs. 23, 24, 25 & 26 I run
North on a random line bet. secs. 23 & 24
Var. 16° 15' E.

20.00 Set a temporary 1/16 sec. Cor.
Land gently rolling
Soil 2nd "

Resurvey T. 7 S. R. 20 E. Salt Lake Mer.

40.38 To a point 10 links E. of the 1/4 Sec. Cor.
Land gently rolling
Soil 2nd Rate
From this Cor. I run
S 00° 09' E. on a true line bet. Secs. 28 & 24 with the same Var.
20.19 Set a Cottonwood post 36 x 3 x 3 ins 18 ins in ground, marked "1/4" on E. face in a mound earth 30 ins diam at base & 18 ins. high; dug 2 pits 18 x 12 x 12 ins E. & W. dist. 5 ft from post for 1/4 Sec. Cor.
40.3 To the Cor. to Secs. 23, 24, 25 & 26
Land gently rolling good grass
Sandy Soil 2nd R

From the 1/4 sec. Cor. on line bet. secs. 23 & 24 I run
North on a random line bet. Secs. 23 & 24
Var 16° 15' E.
20.00 Set a temporary "1/4" Sec. Cor.
Land gently rolling
Soil 2nd Rate.
40.32 To a point 8 links W. of the Cor. to Sec. 13, 14, 23 & 24.
Land gently rolling
Soil 2nd Rate
From this Cor I run
S 00° 07' W. on a true line bet. Secs. 23 & 24 with the same Var
20.16 Set a Cottonwood post 36 x 3 x 3 ins 18 ins in ground, marked "1/16" on E. face in a mound of earth 30 ins diam. at base and 18 ins high; dug 2 pits 18 x 12 x 12 ins E. & W. dist 5 ft from post for 1/16 Sec Cor.

Resurvey of T. 7 S. R. 20. E. Salt Lake Me
7 ins

40.3 To the corner 1/4 sec. on line be
secs. 23 & 24
Land gently rolling good grass
Sandy Soil 2nd Rate

From the Corner to secs. 13, 14.
23 & 24 I run
East on a random line b.
Secs 13 & 24
Var 16°15'.

20.00. Set a temporary "1/16" sec. Cor.
Land mountainous
Soil 2nd Rate.

40.36 To a point 7 links S. of the 1/4
sec. Cor.
Land mountainous
Soil 2nd Rate

From this Cor I run
S 89°54' W. on a true line bet
secs 13 & 24 with the same Var.

20.1 Set a Cottonwood post 36 x 3 x
ins. 18 ins in ground marked
"1/16" on E. face in a mound
of earth 30 ins diam. at bo
and 18 ins high; dug 2 pits
18 x 12 x 12 ins E & W. dist 5 ft.
from post for 1/16 sec Cor.

40.3. To the corner to secs 13, 14
23 & 24
Land mountainous good grazing
Soil 2nd Rate.

From the 1/4 Sec. Cor. line bet sec.
13 & 24 I run
East on a random line bet Sec.
13 & 24.
Var 16°15' E.

0. Set a temporary 1/16 sec. Cor.
Land mountainous
Soil 2nd Ra.

Resurvey of T. 7 S. R. 20 E. Salt Lake Mer.

40.34	To a point 18 links N. of the corner to Sec. 13, 18, 19, & 24 Land mountainous Soil 2nd Rate From this corner I run N. 89° 45' W. on a true line bet. Sec. 13 & 24 with the same Var.
20.17	Set a Cottonwood post 36 x 3 x 3 ins 18 ins ground marked "1/16" on E. face in a mound of earth 30 ins diam. at base and 18 ins high; dug 2 pits 18 x 12 x 12 ins E & W. dist. 5 ft from post for 1/16 Sec. Cor.
40.34	To the Cor 1/4 sec on line bet. Secs 13 & 24. Land mountainous and broken Soil 2nd Rate

	From the Cor. to Sec. 13, 14, 23 & 24 I run North on a random line bet. Sec. 13 & 14 Var. 16° 15' E.
20.00	Set a temporary "1/16" Sec. Cor. Land mountainous Soil 2nd Rate
40.16	To a point 23 links W. of the 1/4 Sec. Land mountainous Soil 2nd Rate

	From this Corner I run S 00° 20' W. on a true line bet Sec. 13 & 14 with the same Var.
20.08	Set a Sandstone 18 x 8 x 6 ins 4 ins in ground marked "1/16" on E. face in a mound of earth 30 ins diam. at base and 18 ins high; dug 2 pits 18 x 12 x 12 ins E & W. dist 5 ft. from stone for 1/16 Sec. Cor.

Resurvey of T. 1 S. R. 2 E. Salt Lake Mer.

Ch. Lks.

40.16 To the Corner to Secs. 13, 14, 23 & 24
Land mountainous
Soil 2nd Rate

From the 1/4 Sec. Cor. on line
bet. Secs 13 & 14 Drum
North on a random line
bet. Sec. 13 & 14
Var 16° 15' E.

2.1.00 Set a temporary "1/16" Sec. Cor.
Land level
Soil 2nd Rate.

20.18 To a point 12 links E. of the
Corner to Secs 11, 12, 13 and 14
Land level
Soil 2nd Rate

From this Corner Drum
S. 00° 10' E. on a true line bet.
Sec 13 & 14 with the same Var.

20.09 Set a Sandstone 16 x 12 x 6 ins.
+ ins. ground, marked "1/16"
on E face, in a mound of
earth 30 ins. diam at base and
18 ins. high; dug 2 pits 18 x 12
x 12 ins E & W. dist. 5 ft. from
stone for 1/16 Sec. Cor.

40.18 To the Cor 1/4 Sec. on line bet.
Secs 13 & 14.
Land level or gently rolling
Soil 2nd Rate

From the Cor. to Sec 11, 12, 13 & 14 Drum
East on a random line bet.
Secs. 12 & 13.
Var 16° 15' E.

20.00 Set a temporary 1/16 Sec Cor.
Land level and gently rolling
Soil 2nd Rate

40.36 To a point 8 links N. of the 1/4 Sec Cor.
Soil 2nd Rate

Resurvey of T. 7 S. R. 2 E. Salt Lake Mer.

From this corner I run
N. 89° 53' W. on a true line bet.
Secs. 12 & 13 with the same Var.
20.18 Set a Sandstone 18 x 8 x 3 ins 4 ins
ground marked "1/16" on E.
face in a mound of earth 30 ins
diam. at base and 18 ins high,
dug 2 pits 18 x 12 x 12 ins E & W.
dist 5 ft. from stone for 1/16 Sec
40.36 To the Corner to Secs 11, 12, 13 & 14.
Land level or gently rolling.
Soil 2nd " Rate

From the 1/4 Sec. on line bet. Secs
12 and 13 I run
East on a random line
bet. Secs. 12 & 13
Var. 16° 15' E.
20.00 Set a temp. stone " " " Sec Cor.
Land gently rolling.
Soil 2nd " Rate
40.38 Intersect the N. & S. line 11 links
S. of the Corner to Secs 7, 12, 13 & 18.
and gently rolling
Soil 2nd " Rate

From this Corner I run
S. 89° 51' W. on a true line bet.
Secs. 12 & 13 with the same Var.
20.19 Set a sandstone 15 x 8 x 4 ins
18 ins in ground, marked "1/16"
on E. face in a mound of
earth 30 ins in diam. at
base and 18 ins high; dug
2 pits 18 x 12 x 12 ins E & W. dist
5 ft from stone for 1/16 Sec Cor.
4.03 To the 1/4 Sec. Cor. on line
bet Secs 12 & 13
Land gently rolling
Soil 2nd " Rate

Reservoir of T. 7. S. R. 20 E. Salt Lake Mer.

Chains.	From the Cor. to Sec. 11, 12, 13 & 14 I run North on a random line bet. Sec 11 & 12 Var. 16° 15' E.
20.00	Set a temporary "1/16" Sec Cor. Land rolling good grazing Sandy Soil 2nd Rate
40.16	To a point 8 links E. of the 1/4 Sec Cor. Land, rolling Sandy Soil 2nd Rate
	From this corner I run S 90° 07' East on a true line bet. Sec. 11 & 12 with the same Var.
20.18	Set a Sandstone 18 x 14 x 8 ins 12 ins in ground, marked "1/16" on E. face, in a mound of earth 30 ins diam. at base and 20 ins high; dug 2 pits 18 x 12 x 12 ins E & W. dist. 6 ft. from stone for 1/16 Sec. Cor.
40.16	To the Corner to Sec. 11, 12, 13 and 14. Land rolling good grazing for upland. Sandy Soil 2nd Rate
	From 1/4 Sec. Cor on line bet. Sec 11 & 12 I run North on a random line bet. Sec 11 & 12 Var. 16° 15' E.
20.00	Set a temporary "1/16" Sec Cor. Land rolling Sandy Soil 2nd Rate
40.04	To a point 3 links N. of the Cor. to Sec. 1, 2, 11 & 12. Sand rolling Sandy Soil 2nd Rate

Resurvey of T. 7 S. R. 20 E. Salt Lake Mer.

Chains.	
	From this Corner I run S 00° 03' W. on a true line bet. Sec. 11 and 12 with same var.
20.02	Set a sandstone 16 x 14 x 3 ins 4 ins in ground marked "1/16" on E. face in a mound of earth 30 ins diam at base and 18 ins high; dug 2 pits 18 x 12 x 12 ins. E & W. dist 5 ft from stone for 1/16 Sec. Cor.
40.04	To the 1/4 Sec. Cor. on line bet. Sec. 11 & 12
	Land rolling good grazing Sandy Soil 2nd Rate

	From the Cor. Sec 1. 2. 11 and 12 I run Southerly on a random line bet. Sec. 1 & 12. Var. 16° 15' E.
20.00	Set a temporary "1/16" Sec Cor.
	Land rolling Sand Soil 2nd Rate
40.38	To a point 18 links S. of the 1/4 Sec. Cor.
	Land rolling Sandy Soil 2nd Rate
	From this Corner I run S 89° 45' W. on a true line bet. Sec. 1 & 12 with the same Var.
20.19	Set a sandstone 18 x 10 x 3 ins 6 ins in ground marked "1/16" on E. face in a mound of earth 30 ins diam at base; dug 2 pits 18 x 12 x 12 ins E & W. dist 5 ft from stone for 1/16 Sec. Cor.
40.38	To the Corner to Sec 1. 2. 11 & 12
	Land rolling good grazing Sandy Soil 2nd Rate

Resurvey T. 7 S. R. 2 E. Salt Lake

Chains	
	From 1/4 Sec. Cor. on line bet. Sec. 1 and 12 I run East on a random line bet Sec 1 and 12
	Var 16° 15' E.
20.00	Set a temporary "1/16 Sec Cor. Land gently rolling Soil 2nd " Rate
40.39	Intersect the N & S line 10 links S. of the Cor. to Sec 1. 6. 7 and 12 Land gently rolling Soil 2nd " Rate
	Thence S 39° 51' W on a true line.
20.19	Set a sandstone 24 x 12 x 4 ins. 6 ins in ground marked "1/4" on E side in a mound of earth 30 ins diam at base and 18 ins high; dug 2 pits 18 x 12 x 12 ins E & N. dist. 5 ft. from stone for 1/4 Sec Cor.
40.39	To the 1/4 Sec cor. on line bet Sec. 1 & 12 Land gently rolling good grazing for upland, Sandy Soil 2nd " Rate

From the Cor to Sec 12, 11 & 12 I run North on a random line bet. Sec 1 & 2.

Var. 16° 15' E.

20.00	Set a temporary "1/16 Sec Cor. Land broken and mountainous Soil 2nd " Rate
40.16	To a point 7 lks. E. of the 1/4 Sec. of the Cor. Land broken and mountainous Sandy Soil 2nd " Rate

From this Cor I run S 0° 06' E. on a true line bet. Sec. 1 & 2 with the same Var.

Resurver of T. 7 S. R. 20 E. Salt Lake Mer.

Chains

20.03 Set a sandstone 16 x 14 x 4 ins in ground marked "1/16" on E. face in a mound of earth 30 ins diam at base and 18 ins high; dug 2 pits 18 x 12 x 1 ins E & W. dist 5 ft. from stone for 1/16 Sec. Cor.

40.0 To the Corner to Sec. 1, 2, 11, & 12 and broken and mountainous
Soil 2nd Rate

From the 1/4 Sec on line bet. Sec 1 & 2 I run
North on a random line bet. Sec 1 and 2
Var 16° 15' E.

20.00 Set a temporary "1/16" Sec Cor. Land broken and mountainous
Sandy Soil 2nd Rate

40.30 Intersect the bdy 13 links W. of the corner to Sec 1, 2, 35 and 36
Land broken and mountainous
Sand Soil 2nd Rate

20.30 Set a sandstone 20 x 8 x 4 ins 5 ins in ground marked "1/16" on E. face in a mound of earth 30 ins diam at base and 18 ins high; dug 2 pits 18 x 12 x 12 ins E & W. dist 5 ft. from stone for 1/16 Sec. Cor.

40.30 To the 1/4 sec Cor on line bet. Sec 1 and 2.
Land broken and mountainous
Sandy Soil 2nd Rate

From the corner to Secs 2, 3, 34 and 35 I run.
North on a random line bet. Sec 34 and 35
Var. 16° 15' E.

Resurvey of T. 7, S. R. 20 E. Salt Lake M.

Chains	
20.00	Set a temporary ¼ Sec. Cor. Land gently rolling Sandy Soil 2nd Rate
40.08	To a point 16 links East of the ¼ Sec. Cor. Land gently rolling Sandy Soil 2nd Rate
	From this Corner run S 00° 14' E on a true line bet Sec 34 and 35 with the same
0.04	Set a Cottonwood post 36 x 3 x 3 ins 18 ins in ground marked "1/16" on E. face in a mound of earth 3 ins dia at base and 18 ins high; dug 2 pits 18 x 12 x 12 ins E & W. dist 5 ft from post for 1/16 Sec Cor.
40.08	To the corner to sec. 2, 3, 34 & 35 Land gently rolling good grazing for upland Sandy Soil 2nd
	From the ¼ Sec Cor. on line bet. Sec. 34 and 35 - Run North on a random line bet Sees. 34 and 35 Var 16° 15' E.
20.00	Set a temporary "1/16" Sec. Cor. Land gently rolling Soil 2nd Rate
40.12	To a point 18 links W. of the Cor. to Sec. 26, 27, 34 and 35 Land gently rolling Sandy soil 2nd Rate.
20.06	Bearing S 0° 15 W a true line Set a Cottonwood post 36 x 3 x 3 ins 18 ins in ground marked "1/16" on E. face in a mound of earth 36 ins diam at base and 18 ins high; dug

Resurvey of T. 7 S. R. 20 E. Salt Lake Mer.

Chains	
	2 pits 18 x 12 x 12 ins E. dist. 5 ft. from post for 1/16 Cor. Sec.
40.12	To the 1/4 Sec. Cor. on line bet. Sec. 34 and 35.
	Land gently rolling good grazing for upland.
	Sandy Soil 2nd Rate
	From the Cor. to Sec. 26, 27, 34 & 35 I run
	East on a random line bet Sec 26 and 35
	Var 16° 15' E.
20.00	Set a temporary "1/16" Sec. Cor.
	Land level
	Sand Soil 2nd Rate
30.00	Wagon road course N. N. W. and S. S. E.
40.15	To a point 10 links N. of the 1/4 Sec. Cor.
	Land level
	Sandy Soil 2nd Rate
	From this Corner I run N. 89° 51' W. on a true line bet Sec. 26 and 35 with the same Var.
20.07	Set a cottonwood post 36 x 3 x 3 ins. 18 ins in ground marked "1/16" on E face in a mound of earth 30 ins diam at base 18 ins high; dug 2 pits 18 x 12 x 12 ins E & W. dist 5 ft from post for 1/16 Sec. Cor.
40.15	To the corner to sec 26, 27, 34 and 35.
	Land level good grazing for upland.
	Sandy Soil 2nd Rate

Chains	
	From the ¼ Sec. Cor. on the Sub. Sec. 26 and 35 I run East on a random line Sub. Sec. 26 and 35 Var. 16° 15' E.
21.00	Set a temporary "¼" Sec. Cor. Land level Sandy Soil 2nd Rate
40.25	Intersect the Rand S. line 16 links N. of the corner to Sec. 25, 26, 35 and 36 Land level Sandy Soil 2nd Rate
	From this Corner I run N. 89° 37' W. on a true line bet. Sec. 26 and 35 with the same Var.
20.12	Set a Cottonwood post 36 x 3 x 3, and 18 ins. in ground marked "¼" on E. face in a mound of earth 36 ins. diam. at base and 18 ins. high; dug 2 pits 18 x 12 x 12 ins. E. & W. dist. 5 ft. from post for ¼ Sec. Cor.
41.25	To the Corner to Sec 26 35, 34 and 35 Land level good grazing country Sandy Soil 2nd Rate

	From the Corner to Sec. 26, 27 34 and 35 I run North on a random line bet. Sec 26 and 27 Var 16° 15' E.
20.00	Set a temporary "¼" Sec. Cor. Land level Sandy Soil 2nd Rate
41.19	To a point 17 links E. of the ¼ Sec. Cor. Land level Sandy Soil 2nd Rate

Resurvey of T. 7 S. R. 20 E. of Salt Lake Mer.

Chains	
	From this Corner I run
	S 00° 15' E on a true line bet. Sec 26 and 27 with the same Var.
21.09	Set a Cottonwood post 36 x 3 x 3 ins 18 ins in ground marked "1/16" on E. face in a mound of earth 30 ins diam at base and 18 ins high; dug 2 pits 18 x 12 x 12 ins E & W. dist 5 ft from post for 1/16 Sec. Cor.
40.19	To the corner to Sec 26, 27, 34 and 35
	Land level or gently rolling
	Sandy Soil 2nd Rate
	From the 1/4 sec Cor. on line bet secs 26 and 27 I run
	North on a random line bet Secs 26 and 27
	Var. 16° 15' E.
20.00	Set a temporary "1/16" Sec Cor.
	Land gently rolling
	Soil 2nd Rate
40.21	To a poi. 13 links E of the cor to Secs 22, 23, 26 and 27
	Land gently rolling
	Soil 2nd Rate
	From this Corner I run
	S 00° 03' E on a true line bet Sec. 26 and 27 with the same Var.
20.10	Set a Cottonwood post 36 x 3 x 3 ins 18 ins in ground marked "1/16" on E. face in a mound of earth 30 ins diam at base and 18 ins high; dug 2 pits 18 x 12 x 12 ins E & W. dist 5 ft from post for 1/16 Sec. Cor.
40.21	To the 1/4 Sec Cor. on line bet Secs 26 and 27
	Land gently rolling good grazing
	Sandy Soil 2nd Rate

Resurvey of T 7 S R 20 E Salt Lake Mer

Chains	
	From the Corner to Sec 22, 23, 26 & 27 I run East on a random line bet Sec 23 and 26 Var 16° 15' E.
20.00	Set a temporary 1/16 Sec Cor. Land gently rolling Soil 2nd Rate
39.96	To a point 17 lks. S. of the Cor 1/4 Sec. Land gently rolling Soil 2nd Rate
	From this Corner I run S. 89° 45' W. on a true line bet Sec 23 and 26 with the same Var.
19.98	Set a Cottonwood post 36 x 3 x 3 ins 18 ins in ground marked "1/16" on E. face in a mound of earth 30 ins diam at base and 18 ins high; dug 2 pits 18 x 12 x 12 ins. E & W. 5 ft. from post for 1/16 Sec. Cor.
39.96	To the Corner to Sec. 22, 23, 26 and 27 Land gently rolling good grazing on bluffs Sand Soil 2nd Rate
	From the 1/4 sec Cor. on line bet Sec. 23 and 26 I run East on a random line bet Sec 23 and 26 Var 16° 15' E.
20.00	Set a temporary 1/16 Sec. Cor. Land gently rolling Soil 2nd Rate
39.94	Intersect the N. & S. line 10 lks. N of the corner to sec. 23, 24, 25 and 26 Land gently rolling Sandy Soil 2nd Rate
	From this corner I run N. 89° 51' W. on a true line bet Sec 23 and 26 with the Same Var.

Chains	
19.97	Set a cottonwood post 36 x 3 x 3 ins 18 ins in ground marked "1/16" on E. face in a mound of earth 36 ins diam at base and 18 ins high; dug 2 pits 18 x 12 x 12 ins E & W. dist. 5 ft. from post for 1/16 sec. Cor.
39.94	To the 1/4 Cor. sec. on line bet. Sec 23 & 26 Land gently rolling. Soil 2nd Rate. Oct. 13, 1882.
	From the corner to Sec 22, 23, 26 & 27 I run N. on a random line bet Sec 22 & 23. Var 16° 15' E.
3.00	Wagon road course N. W. and S. E.
20.00	Set a temporary 1/16 sec Cor. Land rolling. Soil 2nd Rate
40.42	To a point 7 links W. of the 1/4 Sec Cor. Land gently rolling. Sandy Soil 2nd Rate
	From this corner I run S 00° 06' W. on a true line bet. Sec 22 and 23, with the same var.
20.21	Set a cottonwood post 36 x 3 x 3 ins 18 ins in ground marked "1/16" on E. face in a mound of earth 30 in diam at base and 18 ins high; dug 2 pits 18 x 12 x 12 ins E & W. dist 5 ft. from post for 1/16 sec. Cor.
40.42	To the Corner to Sec 22, 23, 26 and 27 Land gently rolling. Sandy Soil 2nd Rate
	From the 1/4 sec. Cor. on line bet. Sec 22 and 23 I run North on a random line bet Sec 22 and 23. Var 16° 15' E.

Resurvey of T 7 S. R 21 E. of Salt Lake Mer.

Chains	
20.00	Set a temporary 1/16 sec. Cor.
	Land level good grazing for upland
	Sandy Soil 2nd Rate
40.36	To a point 6 links W of the Cor to
	Sec. 14, 15, 22 and 23
	Land level good grazing for upland
	Sandy Soil 2nd Rate
	From this Cor I run
	S 00° 05' W on a true line bet. Sec.
	22, and 23 with the same Var.
20.18	Set a cottonwood post 36 x 3 x 3 ins
	18 ins in ground marked "1/16"
	on E. face in a mound of earth
	30 ins diam at base and 18 ins high;
	dug 2 pits 18 x 12 x 12 ins E & W dist
	5 ft from post for 1/16 Sec. Cor.
40.36	To the 1/4 sec. Cor. on a line bet.
	Sec. 22 & 23
	Land level good grazing for upland
	Sandy Soil 2nd Rate
	From the Cor to Sec 14, 15, 22 and
	23 I run
	East on a random line bet Sec.
	14 and 23
	Var. 16° 15' E.
20.00	Set a temporary 1/16 sec Cor.
	Land gently rolling
	Soil 2nd Rate
40.25	To a point 6 links S. of the 1/4 sec Cor.
	Land gently rolling
	Soil 2nd Rate
	From this Corner I run
	S 89° 55' W on a true line bet sec
	14 and 23 with same Var.
20.12	Set a cottonwood post 36 x 3 x 3 ins
	18 ins in ground marked "1/16" on E.
	face in a mound of earth 30 ins
	diam at base and 18 ins high; dug
	2 pits 18 x 12 x 12 ins E & W dist 5 ft
	from post for 1/16 sec Cor.

Resurvey of T 7 S R 20 E of Salt Lake Mer.

Chains	
40.25	To the corner to sec. 14, 15, 22 and 23
	Land gently rolling good grazing
	for upland
	Sandy Soil 2nd Rate
	From the 1/4 sec. Cor. on line bet. Sec.
	14 and 23 I run
	East on a random line bet. Sec 14 & 23
	Var 16° 15' E.
20.00	Set a temporary 1/16 sec. Cor.
	Land gently rolling
	Sandy Soil 2nd Rate
40.38	Intersect the N. and S. line 10 lks.
	S. of the Cor. to sec. 13, 14, 23 and 24
	Land gently rolling
	Sandy Soil 2nd Rate
	From this Corner I run
	S 89° 51' W. on a true line bet.
	Sec. 14 and 23 with the same var.
20.19	Set a sandstone 12 x 12 x 10 ins 4 ins
	in ground marked "1/16" on E. face
	in a mound of earth 30 ins in diam
	at base and 18 ins high; dug
	pits 18 x 12 x 12 ins E & N dist 5 ft
	from stone for 1/16 sec Cor.
40.38	To the 1/4 sec Cor. on a line bet.
	Sec. 14 and 23
	Land gently rolling
	Sandy Soil 2nd Rate
	From the Cor. to sec 14, 15, 22
	and 23 I run
	North on a random line bet.
	Sec. 14 and 15
	Var 16° 15' E.
20.00	Set a temporary 1/16 Sec. Cor.
	Land gently rolling
	Sandy Soil 2nd Rate

Resurvey of T. 7 S. R. 2 E. of Salt Lake Mer.

Chains	
40.18	To a point 4 links E. of the ¼ sec Cor.
	Land gently rolling
	Sandy Soil 2nd Rate
	From this Corner Iron
	S. 0° 03' E. on a true line bet Secs
	14 and 15 with the same Var
20.09	Set a Cottonwood post 36 x 3 x 3 ins.
	18 ins. in ground marked "¼" on
	E. face in a mound of earth
	3 ins. diam. at base and 18 ins high
	dug 2 pits 18 x 12 x 12 ins E. & W.
	dist 5 ft. from post for ¼ sec Cor.
40.18	To the Corner to Secs 14, 15, 22 and 23
	Land gently rolling
	Sandy Soil 2nd Rate
	From the ¼ sec Cor on line bet secs
	14 and 15 Dam
	North on a standard line bet
	sec 14 and 15
	Var 16° 15' E.
20.00	Set a temporary ¼ sec Cor
	Land gently rolling
	Sandy Soil 2nd Rate
40.06	To a point 3 links E. of the Cor
	to secs 10, 11, 14 and 15
	Land gently rolling Soil 2nd Rate
	From this Corner Iron
	S. 0° 03' E. on a true line bet Secs
	14 and 15 with the same Var
20.03	Set a cottonwood post 36 x 3 x 3 ins
	18 ins in ground marked "¼"
	on E. face in a mound of earth
	3 ins diam at base and 18 ins
	high dug 2 pits 18 x 12 x 12 ins
	E. & W. dist 5 ft from post for ¼ sec Cor.
40.06	To the ¼ sec Cor on line bet secs
	14 and 15
	Land gently rolling
	Sandy Soil 2nd Rate

Resurvey of T. 7 S. R. 20 E. of Salt Lake Mer.

Chains	
	From the Corner to sec. 10, 11, 14 and 15 I run
	East on a random line bet. Sec. 11 and 14
	Var 16° 15' E.
20.00	Set a temporary 1/16 sec Cor.
	Land gently rolling
	Sandy Soil 2nd Rate
40.30	To a point 16 links N. of the 1/4 Sec. Cor.
	Land gently rolling
	Sandy Soil 2nd Rate
	From this corner I run
	N. 89° 46' W. on a true line bet.
	Sec. 11 and 14 with the same Var.
20.15	Set a sandstone 18 x 12 x 5 ins 6 ins in ground marked "1/16" on E. face in a mound of earth 30 ins diam at base and 18 ins high; dug 2 pits 18 x 12 x 12 ins E & W. dist 5 ft from stone for 1/16 sec Cor.
40.30	To the corner to secs 10, 11, 14 and 15
	Land gently rolling good grazing
	Sandy Soil 2nd Rate
	From 1/4 sec. cor. on line bet.
	Sec. 11 and 14 I run
	East on a random line bet.
	Sec. 11 and 14
	Var 16° 15' E
20.00	Set a temporary 1/16 Sec. Cor.
	Land gently rolling
	Sandy Soil 2nd Rate
40.34	Intersect N and S line 7 links S. of the corner to sec. 11, 12, 13 and 14
	Land gently rolling
	Sandy Soil 2nd Rate
	From this corner I run
	S. 89° 54' W. on a true line bet.
	Sec 11 and 14 with the same Var.

Resurvey of T. 7 S. R. 20 E. Salt Lake Mer.

Chains	
20.17	Set a sandstone 20 x 10 x 3 ins. 6 ins. in ground marked "1/16" on E. face in a mound of earth 30 ins. diam. at base and 18 ins. high; dug 2 pits 18 x 12 x 12 ins. E. & W. dist. 5 ft. from stone for 1/16 sec. Cor.
40.34	To the 1/4 Sec. Corner on a line bet. Sec. 11 and 14
	Land gently rolling good grazing
	Sandy Soil 2nd Rate
	From the corner to Sec. 10, 11, 14 and 15 I run
	North on a random line bet. Sec. 10 and 11
	Var. 16° 15' E.
20.00	Set a temporary 1/16 Sec. Cor.
	Land gently rolling
	Sandy Soil 2nd Rate
40.10	To a point 6 links E. of the 1/4 Sec. Cor.
	Land gently rolling
	Sandy Soil 2nd Rate
	From this corner I run
	S 00° 05' E. on a true line bet. Sec. 10 & 11 with the same Var.
20.05	Set a sandstone 14 x 12 x 4 ins. 3 ins. in ground marked "1/16 on E. face in a mound of earth 30 ins. diam. at base and 18 ins. high; dug 2 pits 18 x 12 x 12 ins. E. & W. dist. 5 ft. from stone for 1/16 Sec. Cor.
40.10	To the corner to sec. 10, 11, 14 and 15
	Land gently rolling
	Sandy Soil 2nd Rate

Resurvey of T. 7 S. R. 20 E. Salt Lake M.

Chains	
20.17	Set a sandstone 20 x 10 x 3 ins. buried in ground marked "1/16" on E. face on a mound of earth 30 ins. diam. at base and 18 ins. high; dug 2 pits 18 x 12 x 12 ins. E. & W. dist. 5 ft. from stone for 1/16 Sec. Cor.
46.34	To the 1/4 Sec. Corner on a line bet. Sec. 1 and 12
	Land gently rolling good grazing Sandy Soil 2nd Rate
	From the corner to Sec. 10, 11, 14 and 15 I run
	North on a random line bet. Sec. 10 and 11
	Var. 16° 15' E.
2.00	Set a temporary 1/16 Sec. Cor.
	Land gently rolling
	Sandy Soil 2nd Rate
40.10	To a point 6 links E. of the 1/4 Sec. Cor.
	Land gently rolling
	Sandy Soil 2nd Rate
	From this corner I run
	S. 0° 05' E. on a true line bet. Sec. 10 & 11 with the assumed Var.
20.03	Set a sandstone 14 x 12 x 4 ins. 3 ins. in ground marked "1/16 on E. face on a mound of earth 3.0 ins. diam. at base and 18 ins. high; dug 2 pits 18 x 12 x 12 ins. E. & W. dist. 5 ft. from stone for 1/16 Sec. Cor.
40.10	To the corner to Sec. 10, 11, 14 and 15
	Land gently rolling
	Sandy Soil 2nd Rate

Resurvey of T. 7 S. R. 20 E. Salt Lake Me

Chains	
	From this corner I run
	S 89° 54' W on a true line bet.
	Sec. 2 and 11 with the same Var.
20.08	Set a sandstone 18 x 15 x 5 ins 11 ins
	in ground marked "1/16" on E face
	in a mound of earth 30 ins
	diam. at base and 18 ins high;
	dug 2 pits 18 x 12 x 12 ins E & W dist
	5 ft from stone for 1/16 Sec. Cor.
40.16	To the corner to Sec. 2, 3, 10 and 11
	Land rolling rocky in places
	grazing good
	Sandy Soil 2nd Rate
	From the 1/4 Sec. Cor. on line bet.
	Sec. 2 and 11 I run
	East on a random line bet.
	2 and 11
	Var 16° 15' E
20.00	Set a temporary 1/16 Sec. Cor.
	Land rolling
	Soil 2nd Rate
40.14	Intersect the N & S line 6 links
	S. of the corner to Sec. 1, 2, 11 & 12
	Land rolling
	Soil 2nd Rate
	From this corner I run
	S 89° 55' W on a true line bet.
	Sec. 2 and 11 with the same Var.
20.07	Set a sandstone 24 x 18 x 4 ins.
	6 ins in ground marked "1/16"
	on E face in a mound of
	earth 30 ins diam. at base and
	18 ins high; Dug 2 pits 18 x 12 x 12
	ins E & W dist 5 ft from stone
	for 1/16 Sec. Cor.
40.14	To the 1/4 Sec. Corner on line bet.
	Sec. 2 and 11
	Land rolling rocky in places
	grazing good
	Soil 2nd Rate

Survey of T 7 S R 20 E of Salt Lake Mer

Chains	
	From the Cor to Secs 2. 3. 10 & 11 Drum
	North on a random line bet Secs 2 & 3
	Var 16° 15' East.
7.00	Wagon road to Ashley course N.E. & S.W.
20.00	Set a temporary 1/16 Sec Cor Land broken
	and mountainous Soil 2d rate
39.98	To a point 7 lks E of the 1/4 Sec Cor
	Land broken & mountainous Soil 2d rate
	From this corner Drum
	S. 00° 06' W on a true line bet Secs 2 & 3
	with the same var
19.99	Set a sandstone 18 x 16 x 3 ins 6 ins in
	ground marked 1/16 on E face in a
	mound of earth 30 ins diam at base
	and 18 ins high dug 2 pits 18 x 12 x 12
	ins E and W dist 5 ft from stone
	for 1/16 Sec Cor.
39.98	To the Cor to Secs 2. 3. 10 & 11
	Land broken & mountainous
	Grazing good
	Soil 2d rate

	From the 1/4 Sec Cor on line bet
	Secs 2 and 3. Drum
	North on a random line bet Secs 2 & 3
	Var 16° 15' East
20.00	Set a temporary 1/16 Sec Cor Land broken
	& mountainous
	Soil 2d Rate
40.46	Intersect the Bdy line 16 links E of
	the Cor to Secs 2. 3. 34 and 35
	Land broken & mountainous Soil 2d rate
	From this corner Drum
	S. 00° 14' E on a true line bet Secs 2
	and 3 with the same var
20.46	Set a sandstone 18 x 14 x 6 ins 6 ins in
	ground marked 1/4 on E face in a
	mound of earth 30 ins diam at base
	& 18 ins high Dug 2 pits 18 x 12 x 12 ins
	E and W dist 5 ft from stone for
	1/16 Sec Cor.

Resurvey of T 7 SR 20 E Salt Lake Mer

Chains.	
40.46	To the Cor 1/4 Sec on line bet Secs 2 & 3
	Land broken & mountainous
	Grazing good
	Soil 2d Rate
	From the Cor to Secs 3. 4. 33 & 34 on
	the S. Bdy of the Tp. I run
	North on a random line bet Secs 33 & 34
	Var 16° 15' East
20.00	Set a temporary 1/16 Sec Cor Land level
	Sandy Soil 2d rate
40.22	To a point 7 links W of the 1/4 Sec Cor
	Land level or gently undulating
	Sandy Soil 2d rate
	From the corner I run
	S 00° 06' W on a true line bet Secs 33 & 34
	with the same var
20.11	Set a cottonwood post 36 x 3 x 3 ins 18 ins
	in ground marked 1/16 on E face in a mound
	of earth 30 ins diam at base and 18 ins
	high dug 2 pits 18 x 12 x 12 ins E and W
	dist 5 ft from post for 1/16 Sec Cor
40.22	To the Cor to Secs 3. 4. 33 & 34
	Land level or gently undulating
	Sandy Soil 2d rate Oct 14th 1882
	From the 1/4 Sec Cor on line bet Secs
	33 and 34 I run
	North on a random line bet Secs 33 & 34
	Var 16° 15' East
20.00	Set temporary 1/16 Sec Cor Land level
	Soil 2d rate
40.26	To a point 18 lks W of the Cor to Secs 27. 28
	33 & 34 Land level Soil 2d rate
	From this corner I run
	S 00° 15' W on a true line bet Secs 33 & 34 with same var
20.13	Set a cottonwood post 36 x 3 x 3 ins 18 ins in
	ground marked 1/16 on E face in a mound of
	earth 30 ins diam at base and 18 ins high
	dug 2 pits 18 x 12 x 12 ins E and W dist
	5 ft from post for 1/16 Sec Cor

Resurvey of T. 7 S. R. 20 E. Salt Lake Mer.

Chains	
40.26	To the ¼ Sec Corner on line bet. Sec. 33 and 34 Land level grazing good for upland Sandy Soil 2nd Rate
	From the corner to Sec 27, 28, 33 and 34 I run East on a random line bet. Sec 27 and 34 Var 16° 15' E.
20.00	Set a temporary 1/16 Sec. Cor. Land nearly level Soil 2nd Rate
40.03	To a point 6 lks. W of the ¼ Sec. Cor Land nearly level Soil 2nd Rate From this corner I run N 89° 51' W. on a true line bet. Sec. 27 and 34 with the same Var.
20.01	Set a Cottonwood post 36 x 3 x 3 ins 18 ins in ground marked "1/16" on E face in a mound of earth 30 ins diam. and 18 ins high; dug 2 pits 18 x 12 x 12 ins E & W dist. 5 ft. from post for 1/16 Sec. Cor.
40.03	To the corner to Sec. 27, 28, 34 & 35 Land level or gently undulating good grazing of upland Sandy Soil 2nd Rate
	From the ¼ Sec. Cor on Sec line bet. Sec. 27 and 34 I run East on a random line bet. Sec 27 and 34 Var. 16° 15' E.

Resurvey of T 7 S R 20 E of Salt Lake Mer.

Chains	
20.00	Set a temporary 1/16 Sec Cor. Land rolling. Soil 2nd Rate
40.05	Intersect the N & S line at 16 lks S of the Cor to Sec. 26, 27, 34 & 35 Land rolling. Soil 2nd Rate
	From this Corner I run S 89° 51' W on a true line bet. Sec 27 and 34 with the same Var.
20.02	Set a Cottonwood post 36 x 3 x 3 ins 18 ins in ground marked "1/16" on E face in a mound of earth 30 ins diam and 18 ins high; dug 2 pits 18 x 12 x 12 ins E & W dist. 5 ft from post for 1/16 Sec. Cor.
40.05	To the 1/4 Sec Cor on Sec line bet. Sec 27 and 34. Land rolling good grazing for upland. Soil 2nd Rate
	From the Cor to Sec. 27, 28, 33 and 34 I run North on a random line bet. Sec 27 and 28 Var 16° 15' E.
20.00	Set a temporary 1/16 Sec. Cor. Land gently rolling. Soil 2nd Rate
40.22	To a point 13 lks E. of the 1/4 Sec Cor. Land gently rolling. Soil 2nd rate Thence S 00 11' E on a true line bet. Sec 27 & 28.
20.11	Set a cottonwood post 36 x 3 x 3 ins 18 ins in ground marked "1/16" on E. face in a mound of earth 30 ins diam at base and 18 ins high; dug 2 pits 18 x 12 x 12 ins E & W. dist. 5 ft from post for 1/16 Sec. Cor.

Resurvey of T 7 S R 20 E of Salt Lake Mer.

Chains	
40.22	To the Cor to Sec. 27, 28, 33 and 34. Land gently rolling grazing good. Sandy Soil 2nd Rate
	From the 1/4 Sec. Cor. on Sec. line bet. Sec. 27 & 28 I run North on a random line bet. Sec 27 and 28. Var. 16° 15' E.
20.00	Set a temporary 1/16 Sec. Cor. Land gently rolling. Sandy Soil 2nd Rate
40.26	To a point 16 lks W of the Cor. to Sec. 21, 22, 27 and 28. Land rolling. Soil 2nd Rate
	From this corner I run S 00° 14' W. on a true line bet. Sec. 27 and 28 with the same Var.
20.13	Set a Cottonwood post 36 x 3 x 3 ins 18 ins in ground marked "1/16" on E face in a mound of earth 30 ins. diam. at base and 18 ins high; dug 2 pits 18 x 12 x 12 ins E & W. dist 5 ft from post for 1/16 Sec Cor.
40.26	To the 1/4 Sec. Cor. on Sec. line bet. Sec 27 and 28. Land gently rolling good grazing. Sandy Soil 2nd Rate
	From the Cor. to Sec 21, 22, 27 & 28 I run East on a random line bet. Sec. 22 and 27. Var 16° 15' E.
20.00	Set a temporary 1/16 Sec. Cor. Land gently rolling. Soil 2nd Rate

Resurvey of T 7 S R 2 E Salt Lake Mer.

Chains	
40.30	To a point 9 lks S of the ¼ Sec Cor.
	Land gently rolling
	Soil 2nd Rate
	From this Cor. I run
	S 89° 52' W on a true line bet.
	Sec 22 and 27 with the true same Var.
20.15	Set a Cottonwood post 36 x 3 x 3
	ins 18 ins in ground marked
	"¼6" on E face in a mound of
	earth 30 ins diam at base and
	18 ins high; dug 2 pits 18 x 12 x 12
	ins E & W 5 ft from post for ¼ Sec Cor.
40.30	To the Cor. to Sec 21, 22, 27 & 28
	Land gently rolling grazing good
	Soil 2nd Rate

	From the ¼ Sec. Cor. on Sec line
	bet. Sec. 22 and 27 I run E on a
Random line	(Var 16° 15' E.)
20.00	Set a temporary ¼ Sec. Cor.
	Land gently rolling
	Soil 2nd Rate
40.26	To a point 17 lks W of the Cor
	to Sec 22, 23, 26 and 27
	Land rolling
	Soil 2nd Rate
	From this corner I run
	S 89° 45' W on a true line bet.
	Sec 22 and 27 with the same Var.
20.13	Set a cottonwood post 36 x 3 x 3
	ins 18 ins in ground marked
	"¼6" on E face in a mound of earth,
	30 ins diam at base and 18 ins high;
	dug 2 pits 18 x 12 x 12 ins E & W 5 ft
	from post for ¼6 Sec Cor.
40.26	To the ¼ Sec Cor. on Sec line
	bet 22 and 27
	Land gently rolling
	Soil 2nd Rate

Resurvey of T 7 S R 20 E of Salt Lake Mer.

Chains	
	From the Cor. to Sec. 21, 22, 27 and 28 I run
	North bet. Sec. 21 and 22.
	Var 16° 15' E.
20.00	Set a temporary 1/16 Sec. Cor.
	Land rolling
	Soil 1st Rate
40.16	To a point 18 lks W of the 1/4 Sec Corner.
	Land rolling
	Soil 1st Rate
	From this Cor. I run
	S 00° 15' W on a true line bet.
	Sec. 21 and 22 with same Var.
20.08	Set a cottonwood post 36 x 3 x 3 ins. 18 ins. in ground marked "1/16 on E. face in a mound of earth 30 ins. diam at base and 18 ins high; dug 2 pits 18 x 12 x 12 ins. E & W. dist 5 ft. from post for 1/16 Sec. Cor.
40.16	To the corner to Sec. 21, 22, 27 and 28
	Land rolling grazing good
	Soil 1st Rate
	From the 1/4 Sec Cor. on Sec line bet. Sec. 21 and 22 I run
	North on a random line bet. Sec. 21 and 22.
	Var 16° 15' E.
20.00	Set a temporary 1/16 Sec. Cor.
	Land rolling
	Soil 1st Rate
40.08	To a point 17 lks E of the Cor. to Sec. 15, 16, 21 and 22
	Land rolling
	Sandy Soil 1st Rate.
	From this Corner I run
	S 00° 15' E on a true line bet. Sec. 21 and 22 with the same Var.

Resurvey of T. 7 S. R. 26 E. of Salt Lake Mer.

Chains	
20.14	Set a Cottonwood post 36 x 3 x 3 ins. 18 ins in ground marked "1/16" on E. face in a mound of earth 30 ins. diam. at base and 18 ins high; dug 2 pits 18 x 12 x 12 ins E & W. dist 5 ft from post for 1/16 Sec Cor.
40.08	To the 1/4 Sec Cor. on Sec line bet. Sec 21 and 22. Land rolling grazing good. Sandy Soil 1st Rate.
	From the Cor. to Sec. 15, 16, 21 & 22 I run East on a random line bet. Sec. 15 and 22. Var. 16°15' E.
20.00	Set a temporary 1/16 Sec. Cor. Land level good grass. Sandy Soil 2nd Rate
40.12	To a point 21 lks. S of the 1/4 Sec. Cor. Land level. Sandy Soil 2nd Rate. From this Cor. I run. S. 89°42' W. on a true line bet. Sec. 15 and 22 with the same var.
20.06	Set a sandstone 12 x 10 x 5 ins 3 ins in ground marked "1/16" on E. face in a mound of earth 30 ins diam at base and 18 ins. high; dug 2 pits 18 x 12 x 12 ins E & W. dist. 5 ft from stone for 1/16 Sec. Cor.
40.12	To the Cor. to Sec. 15, 16, 21 and 22. Land level good grazing. Sandy Soil 2nd Rate.
	From the 1/4 Sec. Cor. on Sec. line bet. Sec 15 and 22 I run East on a random line bet. Sec. 15 and 22. Var. 16°15' E.

Resurvey of T. 7 S. R. 20 E. of Salt Lake Mer.

Chains	
20.00	Set a temporary 1/16 Sec Cor.
	Land level
	Soil 1st Rate
23.00	Wagon road course N.W. & S.E.
31.00	Wagon road course N.W. & S.E.
40.24	Intersect the N & S line at 10 lks.
	N. of the Cor. to Sec 14, 15, 22 & 23
	Land level
	Soil 1st Rate
	From this Cor I run
	N. 89°51' W. on a true line bet. sec.
	15 and 22 with the same Var.
20.12	Set a Cottonwood post 36x3x3 ins
	18 ins in ground marked "1/16"
	on E. face in a mound of
	earth 30 ins diam at base and
	18 ins high; dug 2 pits 18x12x12 ins
	E & W. dist. 5 ft from post for 1/16 Sec Cor.
40.24	To the 1/4 Sec. Cor. on Sec. line bet.
	Sec. 15 and 22
	Land level good grazing
	Sandy Soil 1st Rate
	From the Cor. to Sec. 15, 16, 21 & 22 I run
	North on a random line bet.
	Sec 15 and 16.
	Var 16°15' E.
20.00	Set a temporary 1/16 Sec Cor.
	Land broken and mountainous
	Soil 2nd Rate
39.80	To a point 18 lks. W. of the 1/4 Sec Cor.
	Land broken and mountainous
	Soil 2nd Rate
	From this Corner I run
	S 00°15' W. on a true line bet.
	Sec. 15 and 16 with the same Var.
19.90	Set a sandstone 24x18x6 ins 6 ins
	in ground marked "1/16" on
	E. face in a mound of earth 30
	ins diam. at base and 18 ins
	high; dug 2 pits 18x12x12 ins

Resurvey of T. 7 S. R. 20 E. of Salt Lake Mer

Chains	
	dist. 5 ft from stone for 1/16 Sec Cor.
39.81	To the Cor. to Sec. 15, 16, 21 and 22
	Land broken and mountainous
	ledges of sandstone grazing good
	for upland
	Soil 2nd Rate
	From the 1/4 Sec. Cor. on Sec line
	bet Sec 15 and 16 I run
	North on a random line bet.
	Sec. 15 and 16
	Var 16° 15' E.
20.00	Set a temporary 1/16 Sec. Cor.
	Land broken and mountainous
	Soil 2nd Rate
39.65	To a point 7 lks W of the Cor to Sec.
	9, 10, 15 and 16
	Land broken and mountainous
	Soil 2nd Rate
	From this point I run
	S 00° 06' W on a true line bet Sec.
	15 and 16 with the same Var.
19.83	Set a sandstone 14 x 12 x 4 ins 3 ins
	in ground marked "1/16" on E. face
	in a mound of earth 30 ins
	diam. at base and 18 ins high;
	dug 2 pits 18 x 12 x 12 ins E & W. dist 5
	ft from stone for 1/16 Sec. Cor.
39.65	To the 1/4 Sec. Cor. line bet Sec.
	15 and 16
	Land broken and mountainous
	Soil 2nd Rate
	From the Cor. to Sec 9, 10, 15 & 16 I run
	East on a random line bet.
	Sec. 15 and 10
	Var. 16° 15' E.
20.00	Set a temporary 1/16 Sec. Cor.
	Land broken and mountainous
	Soil 2nd Rate

Resurvey of T. 7 S. R. 20 E. of Salt Lake Mer.

Chains	
40.17	To a point 7 lks W. of the 1/4 Sec. Cor.
	Land broken and mountainous
	Soil 2nd Rate
	From this Cor. I run
	North 89° 54' W. on a true line
	bet Sec 10 & 15 with the same Var.
20.08	Set a Cottonwood post 36 x 3 x 3 ins
	18 ins in ground marked "1/16"
	on E. face in a mound of earth
	30 ins diam at base and 18 ins
	high; dug 2 pits 18 x 12 x 12 ins E & W
	dist 5 ft from post for 1/16 Sec Cor.
40.17	To the Cor. to Sec. 9, 10, 15 and 16
	Land broken and mountainous
	Soil 2nd Rate
	From the 1/4 Sec. line bet Sec 10
	and 15 I run
	East on a random line bet.
	Sec. 10 and 15.
	Var. 16° 15' E.
20.00	Set a temporary 1/16 Sec. Cor.
	Land broken and mountainous
	Soil 2nd Rate
40.20	Intersect the N & S. line at 13
	lks. S. of the Cor. to Sec 10, 11, 14 & 15
	Land broken and mountainous
	Soil 2nd Rate
	From this Cor. I run
	S. 89° 49' W. on a true line bet. Sec
	10 and 11 with the same Var.
20.10	Set a sandstone 14 x 10 x 5 ins 18 ins
	in ground marked "1/16" on
	E. face in a mound of earth
	30 ins diam at base and 18 ins
	high; dug 2 pits 18 x 12 x 12 ins
	E & W dist 5 ft from stone for 1/16
	Sec. Cor.
40.20	To the 1/4 Sec Cor on Sec line bet.
	Sec 10 and 15
	Land broken and mountainous

Resurvey of T. 7 S. R. 20 E. of Salt Lake Mer.

Chains	
	grazing good for upland Soil 2nd Rate Oct. 15th 1882.
	From the Cor. to Sec. 9, 10, 15 & 16 I run North on a random line bet. Sec. 9 and 10 Var. 16° 15' E.
20.00	Set a temporary 1/16 Sec. Cor. Land broken and mountainous Soil 2nd Rate
40.12	To a point 26 links E of the 1/4 Sec. Cor. Land broken and mountainous Soil 2nd Rate
	From this Cor. I run S 00° 22' E. on a true line bet. Sec. 9 & 10 with the same Var.
20.06	Set a sandstone 12 x 8 x 3 ins 3 ins in ground marked "1/16" on E face in a mound of earth 30 ins. diam. at base and 18 ins. high; dug 2 pits 18 x 12 x 12 ins E & W. dist 5 ft. from stone for 1/16 Sec. Cor.
40.12	To the Cor. to Sec. 9, 10, 15 and 16. Land broken and mountain- ous good grazing for upland Soil 2nd Rate
	From the 1/4 Sec. Cor. on Sec. line bet. Sec. 9 and 10 I run North on a random line bet. Sec. 9 & 10 Var. 16° 15' E.
20.00	Set a temporary 1/16 Sec. Cor. Land broken and mountainous Soil 2nd Rate
40.15	To a point 7 lks. E of Cor. Secs 3, 4, 9 & 10 Land broken and mountainous Soil 2nd Rate

Resurvey of T. 7 S. R. 2 E. of Salt Lake Mer.

Chains.	
	From this Cor. I run
	Sec. 06 E on a true line bet Sec 9 and 10
	with the same Var.
20.07	Set a cottonwood post 36 x 3 x 3 ins.
	18 ins. in ground marked "1/16" on E.
	face in a mound of earth 30 ins.
	diam at base and 18 ins high; dug
	2 pits 18 x 12 x 12 ins E & W dist 5 ft.
	from post for 1/16 Sec. Cor.
40.15	To the 1/4 Sec. Cor. on Sec. line bet Sec 9 & 10
	Land broken and mountainous
	Soil 2nd Rate
	From the Cor. to Sec 3, 4, 9 and 10 I run
	East on a random line bet Sec 3 and 10
	Var 16° 15' E.
20.00	Set a temporary 1/16 Sec. Cor.
	Land rolling
	Soil 2nd Rate
40.02	To a point 1.7 lks. N of the 1/4 Sec. Cor.
	Land rolling. Sandy soil 2nd rate.
	Thence I run N 89° 45' W on a true line; same var
20.01	Set a cottonwood post 36 x 3 x 3 ins 18 ins
	in ground marked "1/16" on E. face
	in a mound of earth 30 ins diam.
	at base and 18 ins high; dug 2 pits
	18 x 12 x 12 ins E & W dist. 8 ft. from
	post for 1/16 Sec. Cor.
40.02	To the Cor. to Sec. 3, 4, 9 and 10
	Land rolling good grazing
	Sandy Soil 2nd Rate
	From the 1/4 Sec. Cor. on Sec. line bet
	Sec 3 and 10 I run
	East on a random line bet Sec 3 and 10
	Var 16° 15' E.
20.00	Set a Temporary 1/16 Sec. Cor.
	Land rolling good grazing
	Sandy Soil 2nd Rate

Resurvey of T. 1 S. R. 2 E. of Salt Lake Mer.

Chains		
20.17		Set a sandstone 16x8x4 ins. in ground marked "1/16 on E. face on a mound of earth 30 ins. diam. at base and 18 ins. high; dug 2 pits 18x12x12 ins. E & W. dist. 5 ft. from stone for 1/16 Sec. Cor.
40.34		To the corner to Sec. 4, 5, 32 and 33 Land gently rolling Soil 2nd Rate
		From the 1/4 Sec. line bet. 32 and 33 I run North on a random line bet. Secs. 32 & 33 Var. 16° 15' E.
20.00		Set a temporary 1/16 Sec. Cor. Land gently rolling Soil 2nd Rate
40.36		To a point 12 lks. N. of the Cor. to Secs. 28, 29, 32 and 33 Land gently rolling Soil 2nd Rate
		From this Corner I run S 00° 10' W. on a true line bet. Secs. 32 & 33 with the same Var.
20.18		Set a Cottonwood post 36x3x3 ins. 18 ins. in ground marked "1/16" on E. face in a mound of earth 30 ins. diam. at base and 18 ins. high dug 2 pits 18x12x12 ins. E & W. dist. 5 ft. from post for 1/16 Sec. Cor.
40.36		To the 1/4 Sec. Cor. on Sec. line bet. Secs. 32 and 33 Land gently rolling Soil 2nd Rate
		From the corner to Secs. 28, 29, 32 & 33 I run East on a random line bet. Secs. 28 & 33 Var. 16° 15' E.
20.00		Set a temporary 1/16 Sec. Cor. Land gently rolling Soil 2nd Rate

Survey of T. 7 S. R. 2 E. of Salt Lake Mer.

Chains	
	From the 1/4 Sec. Cor. on Sec. line bet. Sec. 3 and 4 I run North on a random line bet. Sec 3 & 4 Var. 16° 15' E.
20.00	Set a temporary 1/16 Sec. Cor. Land rough and mountainous Sandy Soil 2nd Rate
40.38	Intersect the Bdy. line at 15 links N. of the Cor. to Sec. 3, 4, 33 and 34 Land rough and mountainous Soil 2nd Rate
	From this Cor. I run S. 00° 13' W. on a true line bet. Sec. 3 and 4 with the same Var.
20.38	Set a sandstone 16 x 10 x 6 ins 4 ins in ground, marked "1/16 on E. face in a mound of earth 36 ins diam at base and 18 ins high; dug 2 pits 18 x 12 x 12 ins E. & W. dist 5 ft. from stone for 1/4 Sec. Cor.
40.38	To the 1/4 Sec. Cor. on Sec. line bet. Sec. 3 and 4. Land rough and mountainous some grass Sandy Soil 2nd Rate
	From the Cor. to Sec. 4, 5, 32, and 33 the south Bdy of the township I run North on a random line bet. Sec. 32 and 33 Var. 16° 15' E.
20.00	Set a temporary 1/16 Sec. Cor. Land gently rolling Soil 2nd Rate
41.34	To a point 8 lks W. of the 1/4 Sec. Cor. Land gently rolling Soil 2nd Rate
	From this Cor I run S. 00° 17' W. on a true line bet. Sec. 32 and 33 with the same Var.

Resurvey of T. 5 S. R. 2 E. of Salt Lake M.

Chains	
39.71	To the ¼ Sec. Cor. on Sec. line bet Sec. 28 & 33. Land gently rolling. Soil 2nd Rate
	From the Cor. to Sec. 28, 29, 32 & 33 I run North on a random line bet Sec. 28 & 29 Var 16° 15' E.
20.00	Set a temporary ¼ Sec. Cor. Land level. Sandy Soil 2nd Rate
40.13	To a point 18 Lks N. of the ¼ Sec Cor. Land level. Soil 2nd Rate
	From this Corner I run S 0° 15 W. on a true line bet Sec 28 and 29 with the same Var.
20.06	Set a Cottonwood post 36 x 3 x 3 ins 18 ins in ground marked "¼" on E. face in a mound of earth 30 ins diam. at base and 18 ins high, dug 2 pits 18 x 12 x 12 ins E & W dist 5 lks from post for ¼ Sec. Cor.
40.13	To the Cor. to Sec. 28, 29, 32 and 33. Land level good grazing for upland. Sandy Soil 2nd Rate
	From the ¼ Sec Cor. on Sec line bet Sec 28 and 29. I run North on a random line bet Sec. 28 and 29. Var 16° 15' E.
20.07	Set a temporary ¼ Sec Cor. Land level. Sandy Soil 2nd Rate
40.13	To a point 18 Links N. of the Cor. to Sec 20, 21, 28 and 29. Land level. Sandy Soil 2nd Rate

Resurvey of T. 7 S. R. 20 E. of Salt Lake Mer.

Chains	
	From this corner I run S 00° 15' W. on a true line bet. Sec. 28 and 29 with the same Var.
20.06	Set a cottonwood post 36 x 3 x 3 ins 18 ins in ground marked "1/16" on E. face in a mound of earth 30 ins. diam. at base and 18 ins high; dug 2 pits 18 x 12 x 12 ins E. & W. dist 5 ft. from post for 1/16 Sec. Cor.
40.13	To the 1/4 Sec. Cor. on Sec. line bet. Sec. 28 and 29
	Land level good grazing
	Sandy Soil 2nd Rate
	From the corner to Sec 20 21 28 & 29 I run East on a random line bet. Sec 21 and 28
	Var 16° 15' E.
20.00	Set a temporary 1/16 Sec. Cor.
	Land rolling
	Soil 2nd Rate
40.12	To a point 4 lks. S of the 1/4 Sec Cor.
	Land rolling
	Soil 2nd Rate
	From this Corner I run S 89° 57' W. on a true line bet. Sec 21 and 28 with the same Var.
20.06	Set a cottonwood post 36 x 3 x 3 ins 18 ins in ground marked "1/16" on E. face in a mound of earth 30 ins. diam. at base and 18 ins high; dug 2 pits 18 x 12 x 12 ins E. & W. dist 5 ft. from post for 1/16 Sec. Cor.
40.12	To the Cor. to Sec 20, 21, 28 and 29
	Land rolling good grass.
	Soil 2nd Rate
	From 1/4 Sec. Cor. on Sec line bet 21 & 28 I run East on a random line bet. Sec 21 & 28
	Var 16° 15' E.

Resurvey of T. 7 S. R. 2 E. of Salt Lake Me

Chains	
20.00	Set a temporary 1/16 Sec. Cor.
	Land gently rolling
	Soil 2nd Rate
40.08	Intersect the N. & S. line at 8 links E.
	of the Cor. to Secs 21, 22, 27 and 28
	Land level
	Soil 2nd Rate
	From this corner I run
	S. 89° 52' W. on a true line bet Secs 21 &
	28 with the same Var.
2.0.04	Set a cottonwood post 36 x 3 x 3 ins.
	18 ins in ground marked "1/16" on E.
	face in a mound of earth 30 ins
	diam. at base and 18 ins high;
	dug 2 pits 18 x 12 x 12 ins E. & W. dist 5
	ft from post to 1/16 Sec. Cor.
40.08	To the 1/4 Sec. Cor on Sec line bet
	Secs 21 and 28
	Land level or gently rolling
	Sandy Soil 2nd Rate

	From the Cor. to Secs 20, 21, 28 & 29 I run
	North on a random line bet
	Secs 20 and 21
	Var 16° 15' E.
20.00	Set a temporary 1/16 Sec. Cor.
	Land rolling
	Sandy Soil 2nd Rate
40.01	To a point 2 3 lks E. of the 1/4 Sec. Cor.
	Land rolling
	Soil 2nd Rate
	From this Corner I run
	S. 0° 20' E. on a true line bet Secs 20
	and 21 with the same Var.
20.00	Set a Cottonwood post 36 x 3 x 3 ins 18
	ins in ground marked "1/16" on E. face
	in a mound of earth 30 ins diam
	at base and 18 ins high; dug 2
	pits 18 x 12 x 12 ins E. & W. dist 5 ft
	from post for 1/16 Sec. Cor.

Resurvey of T. 7 S. R. 20 E. of Salt Lake Mer.

Chains	
40.01	To the Cor. to Sec. 20, 21, 28 and 29. Land rolling grazing good. Soil 2nd Rate. Oct. 16, 1882.
	From the 1/4 Sec. on Sec. line bet. Sec. 20 and 21 I run North on a random line bet. Sec. 20 and 21. Var. 16° 15' E.
20.00	Set a temporary 1/16 Sec. Cor. Land rolling. Sandy Soil 2nd Rate
39.99	To a point 8 lks W of the Cor. to Sec. 16, 17, 20 and 21. Land rolling. Soil 2nd Rate. From this Corner I run S 00° 07' W. on a true line bet. Sec. 20 and 21, with the same Var.
19.99	Set a cottonwood post 36 x 3 x 3 ins 18 ins in ground marked "1/16" on E. face in a mound of earth 30 ins diam at base and 18 ins high; dug 2 pits 18 x 12 x 12 ins E & W. dist 5 ft from post for 1/16 Sec. Cor.
39.99	To the 1/4 Sec. Cor. on Sec line bet. Sec. 20 and 21. Land rolling. Soil 2nd Rate.
	From the Cor. to Sec. 16, 17, 20 & 21 I run East on a random line bet. Sec 16 & 21. Var. 16° 15' E.
20.00	Set a temporary 1/16 Sec. Cor. Land level. Soil 2nd Rate.
40.16	To a point 11 lks S of the 1/4 Sec. Cor. Land level. Soil 2nd Rate.

Resurvey of T. 7 S. R. 2 E. of Salt Lake M.

Chains	
20.00	Set a temporary 1/16 Sec. Cor.
	Land gently rolling
	Soil 2nd Rate
40.08	Intersect the N. & S. line at 8 links S.
	of the Cor. to Secs. 21, 22, 27 and 28
	Land level
	Soil 2nd Rate
	From this corner I run
	S. 89° 52' W. on a true line bet Secs 21 &
	28 with the same var.
2.0.04	Set a cottonwood post 36 x 3 x 3 ins.
	18 ins in ground marked "1/16" on E.
	face in a mound of earth 30 ins
	diam. at base and 18 ins high;
	Dug 2 pits 18 x 12 x 12 ins E & W. dist 5
	ft. from post for 1/16 Sec. Cor.
40.08	To the 1/4 Sec. Cor on Sec line bet.
	Secs. 21 and 28
	Land level & gently rolling
	Sandy Soil 2nd Rate

	From the Cor. to Secs 20, 21, 28 & 29 I run
	North on a random line bet
	Secs 20 and 21
	Var 16° 15' E.
20.00	Set a temporary 1/16 Sec. Cor.
	Land rolling
	Sandy Soil 2nd Rate
40.01	To a point 23 lks E. of the 1/4 Sec. Cor.
	Land rolling
	Soil 2nd Rate
	From this Corner I run
	S. 0° 20' E. on a true line bet Secs. 20
	and 21 with the same Var.
20.00	Set a Cottonwood post 36 x 3 x 3 ins. 18
	ins in ground marked "1/16" on E face
	in a mound of earth 30 ins diam.
	at base and 18 ins high; dug 2
	pits 18 x 12 x 12 ins E & W. dist 5 ft
	from post for 1/16 Sec. Cor.

Resurvey of T. 7 S. R. 20 E. of Salt Lake Mer.

Chains	
40.01	To the Cor. to Sec. 20, 21, 28 and 29. Land rolling grazing good. Soil 2nd Rate Oct. 16, 1882.
	From the 1/4 Sec. on Sec. line bet. Sec. 20 and 21 I run North on a random line bet. Sec. 20 and 21. Var. 16° 15' E.
20.00	Set a temporary 1/16 Sec. Cor. Land rolling Sandy Soil 2nd Rate
39.99	To a point 8 lks W. of the Cor. to Sec. 16, 17, 20 and 21. Land rolling Soil 2nd Rate
	From this Corner I run Sec. 07' W. on a true line bet. Sec. 20 and 21 with the same Var.
19.99	Set a cottonwood post 3 (x 3 x 3 ins 18 ins in ground marked "1/16" on E. face in a mound of earth 30 ins diam at base and 18 ins high by dug 2 pits 18 x 12 x 12 ins E & W. dist 5 ft from post for 1/16 Sec. Cor.
39.99	To the 1/4 Sec. Cor. on Sec. line bet. Sec. 20 and 21 Land rolling Soil 2nd Rate
	From the Cor. to Sec. 16, 17, 20 & 21 I run East on a random line bet. Sec. 16 & 21 Var. 16° 15' E.
20.00	Set a temporary 1/16 Sec. Cor. Land level Soil 2nd Rate
40.16	To a point 11 lks S. of the 1/4 Sec. Cor. Land level Soil 2nd Rate

Resurvey of T. 7 S. R. 2 E. of Salt Lake Mer.

Chains	
	From this Corner Bears
	S 89° 51' W. on a true line, bet. Sec. 16
	& 21 with the same Var.
20.08	Set a sandstone 12 x 10 x 3 ins. 3 ins
	in ground marked "1/16 on E. face
	near a mound of earth 36 ins diam
	at base and 18 ins high,
	dug 2 pits 18 x 12 x 12 ins E & W. dist
	5 ft. from stone for 1/16 Sec. Cor.
40.16	To the Cor. to Sec. 16, 17, 20 and 21
	Land level grazing good
	Soil 2nd Rate

	From the 1/4 Sec. Cor. on Sec. line
	bet Sec. 16 and 21 Bears
	East on a random line bet Sec. 16 & 21
	Var 16° 15' E.
20.00	Set a temporary 1/16 Sec. Cor.
	Land level
	Soil 2nd Rate
40.12	Intersect the N. & S. line at 13 lks
	S. of the Cor. to Sec. 15, 16, 21 and 22
	Land level
	Soil 2nd Rate
	From this Cor. a mound
	S 89° 49' W. on a true line bet Sec. 16 and
	21 with the same Var.
20.06	Set a sandstone 13 x 9 x 4 ins Hard
	in ground marked "1/16" on E. face
	near a mound of earth 3 ins diam
	at base and 18 ins high; dug 2
	pits 18 x 12 x 12 ins E & W. dist 5 ft
	from stone for 1/16 Sec. Cor.
40.12	To the 1/4 Sec. Cor. on Sec. line
	bet. Sec. 16 and 21
	Land level
	Sandy Soil 2nd Rate

Resurvey of T. 7 S. R. 2 E. of Salt Lake Mer.

Chains	
	From the Cor. to Sec. 16, 17, 20 & 21 Chns.
	North on a random line bet.
	Sec. 16 and 17
	Var. 16° 15' E.
20.00	Set a temporary 1/16 Sec. Cor.
	Land broken
	Sandy Soil 2nd Rate
40.11	To a point 18 lks. N. of the 1/4 Sec. Cor.
	Land broken and mountainous
	Sandy Soil 2nd Rate
	From this corner I run
	S. 00° 15' W. on a true line bet. Sec.
	16 and 17 with the same var.
20.05	Set a sandstone 12 x 12 x 4 ins. 3 ins.
	in ground marked "1/16" on E. face
	on a mound of earth 30 ins. diam
	at base and 18 ins. high; dug 2 pits
	18 x 12 x 12 ins. E. & W. dist. 5 lks. from
	stone for 1/16 Sec. Cor.
40.11	To the Corner to Sec. 16, 17, 20 & 21
	Land broken and mountainous
	grazing good
	Sandy Soil 2nd Rate

	From the 1/4 Sec. Cor. on Sec. line
	bet. Sec. 16 and 17 I run
	North on a random line bet. Sec. 16 & 17
	Var. 16° 00' E.
20.00	Set a temporary 1/16 Sec. Cor.
	Land broken and mountainous
	Sandy Soil 2nd Rate
40.09	To a point 21 links E. of the Cor. to
	Sec. 8, 9, 16 and 17
	Land broken and mountainous
	Soil 2nd Rate
	From this Corner I run
	S. 00° 18' E. on a true line bet.
	Sec. 16 and 17 with the same
	var.

Resurvey of T. 7 S. R. 20 E. of Salt Lake Mer.

Chains	
20.04	Set a sandstone 14 x 8 x 5 ins 3 ins in ground marked "1/16" on E. face in a mound of earth 30 ins diam. at base and 18 ins high; dug 2 pits 18 x 12 x 12 ins E & W. dist. 5 ft. from stone for 1/16 Sec. Cor.
40.09	To the 1/4 Sec Cor. on Sec line bet Sec. 16 & 17 Land broken and mountainous grazing good. Soil 2nd Rate
	From the Cor to Sec. 8, 9, 16 & 17 I run East on a random line bet Sec 9 & 16 Var 16° 15' E.
20.00	Set a temporary 1/16 Sec. Cor. Land broken and mountainous Soil 2nd Rate
40.15	To a point 13 lks. S. of the 1/4 Sec Cor. Land broken and mountainous Soil 2nd Rate
	From this corner I run S. 89° 49' W. on a true line bet Sec. 9 & 16 with the same var.
20.07	Set a sandstone 24 x 10 x 6 ins. 6 ins in ground marked "1/16" on E. face in a mound of earth 30 ins diam. at base and 18 ins. high; dug 2 pits 18 x 12 x 12 ins E & W. dist. 5 ft. from stone for 1/16 Sec. Cor.
40.15	To the Cor. to Sec. 8, 9, 16 and 17 Land broken and mountainous Soil 2nd Rate
	From the 1/4 Sec. Cor. on Sec line bet. Sec. 9 and 16 I run East on a random line bet Sec 9 & 16 Var 16° 15' E.
20.00	Set a temporary 1/16 Sec. Cor. Land broken and mountainous Soil 2nd Rate

Resurvey of T. 7. S. R. 20. E. of Salt Lake Mer.

Chains.	
40.05	Intersect the N. and S. line at 8 lks. N. of the Cor. to Sec. 9, 10, 15 and 16 Land broken and mountainous. Soil 2nd Rate
	From this Corner I run N. 89°53' W. on a true line bet. Sec. 9 and 16 with the same Var.
20.02	Set a cottonwood post 36×3×3 ins 18 ins in ground marked "1/16" on E. face in a mound of earth 30 ins diam at base and 18 ins high dug 2 pits 18×12×12 ins E & W. dist. 5 ft from post for 1/16 Sec Cor
40.05	To the 1/4 Sec. Cor. on Sec. line bet. Sec. 9 and 16 Land broken and mountainous grazing Soil 2nd Rate
	From the Cor. to Sec. 8, 9, 16 & 17 I run North on a random line bet. Sec 8 & 9 Var. 16°15' E.
20.00	Set a temporary 1/16 Sec. Cor. Land rolling Sandy Soil 2nd Rate
40.05	To a point 10 lks. E. of the 1/4 Sec Cor. Land rolling Sandy Soil 2nd Rate
	From this Corner I run S 00°09' E. on a true line bet. Sec 8 & 9 with the same Var.
20.02	Set a sandstone 16×12×6 ins 4 ins in ground marked "1/16" on E. face in a mound of earth 30 ins diam at base and 18 ins high; dug 2 pits 18×12×12 ins E & W. dist. 5 ft from stone for 1/16 Sec. Cor.
40.05	To the Cor. to Sec. 8, 9, 16 and 17 Land rolling grazing good Sandy Soil 2nd Rate

Resurvey of T. 7 S., R. 2 E. of Salt Lake Meridian

	From the ¼ Sec. Cor. on Sec. line bet. Sec. 8 and 9 I run North on a random line bet. Sec. 8 and 9 Var 16° 15' E.
20.00	Set a temporary ¼ Sec. Cor. Land rolling Sandy Soil 2nd Rate
40.07	To a point 18 lks W. of the Cor. to Sec. 4, 5, 8 and 9 Land rolling Sandy Soil 2nd Rate
	From this corner I run S. 00° 15' W. on a stone line bet. Sec. 8 and 9 with the same Var.
20.03	Set a sandstone 20 x 14 x 4 ins. 6 ins. in ground marked "¼" on E. face in a mound of earth 30 ins. diam. at base and 18 ins. high; dug 3 pits 18 x 12 x 12 ins. E. & W. dist. 5 ft. from stone for ¼ Sec. Cor.
40.07	To the ¼ Sec. Cor. on Sec. line bet. Sec. 8 and 9 Land rolling grazing good Sandy Soil 2nd Rate
	From the Cor. to Sec. 4, 5, 8 & 9 I run East on a random line bet. Sec. 4 & 9 Var 16° 15' E.
20.00	Set a temporary ¼ Sec. Cor. Land rolling Sandy Soil 2nd Rate
40.06	To a point 16 lks. S. of the ¼ Sec. Cor. Land rolling Sandy Soil 2nd Rate
	From this corner I run S. 89° 46' W. on a stone line bet. Sec. 4 and 9 with the same Var.
20.03	Set a cottonwood post 36 x 3 x 3 ins. 18 ins. in ground marked "¼" on

Resurvey of T. 7 S. R. 2 E. of Salt Lake Mer.

Chains	E. face in a mound of earth 30 ins. diam. at base and 18 ins. high, dug 2 pits 18 x 12 x 12 ins. E. & W. dist. 5 ft. from post for 1/16 Sec. Cor.	
40.00	To the Cor. to Secs. 4, 5, 8, and 9	
	Land rolling, good grazing.	
	Sandy Soil 2nd Rate	
	From the 1/4 Sec. Cor. on Sec. line	
	bet. Secs. 4 and 9 I run	
	East on a random line bet. Secs. 4 & 9	
	Var. 16° 15' E.	
20.00	Set a temporary 1/16 Sec. Cor.	
	Land rolling	
	Sandy Soil 2nd Rate	
39.98	I intersect the N. & S. line at 7 links	
	S. of the Cor. to Secs. 3, 4, 9 and 10	
	Land rolling	
	Sandy Soil 2nd Rate	
	From this corner I run	
	S. 89° 54' W. on a true line bet.	
	Secs. 4 and 9 with the same Var.	
19.99	Set a cottonwood post 36 x 3 x 3 ins.	
	18 ins. in ground marked "1/16"	
	on E. face in a mound of earth	
	30 ins. diam. at base and 18 ins.	
	high, dug 2 pits 18 x 12 x 12 ins.	
	E. & W. dist. 5 ft. from post for 1/16 Sec. Cor.	
39.98	To the 1/4 Cor. Sec. on line bet. Secs. 4 & 9	
	Land rolling, good grazing	
	Sandy Soil 2nd Rate	
	From the Cor. to Secs. 4, 5, 8 & 9 I run	
	North on a random line bet. Secs. 4 & 5	
	Var. 16° 15' E.	
20.00	Set a temporary 1/16 Sec. Cor.	
	Land broken and mountainous	
	Soil 2nd Rate	

Resurvey of T. 7 S. R. 2 E. of Salt Lake Mer.

Chains	
39.98	To a point 1.0 lks W. of the 1/4 Sec Cor. Land broken and mountainous Soil 2nd Rate
	From this corner I run S. 00° 09' W. on a true line bet Sec 4 and 5 with the same Var.
19.99	Set a sandstone 30 x 14 x 3 ins 6 ins in ground marked "1/16" on E face in a mound of earth 30 ins diam at base and 18 ins high, dug 2 pits 18 x 12 x 12 ins E & W dist 5 ft. from stone for 1/16 Sec Cor.
39.98	To the Cor. to Sec. 4, 5, 8 and 9 Land broken and mountainous good grazing Soil 2nd Rate.

	From the 1/4 Sec Cor. on Sec. line bet 4 and 5 I run North on a random line bet Sec. 4 and 5 Var 16° 15' E.
20.00	Set a temporary 1/16 Sec. Cor. Land broken and mountainous Soil 2nd Rate
40.70	Intersect the Bdy of the township at 16 lks W of the Cor. to Sec. 4, 5, 32 & 33 Land broken and mountainous Soil 2nd Rate
	From this corner I run S 00° 14' W on a true line bet Sec. 4 and 5 with the same Var.
20.70	Set a sandstone 14 x 8 x 2 ins 3 ins in ground marked "1/16" on E. face in a mound of earth 30 ins diam. at base and 18 ins high, dug 2 pits 18 x 12 x 12 ins E & W. dist. 5 ft. from stone for 1/16 Sec Cor.

Resurvey of T. 7 S. R. 2 E. of Salt Lake Mer.

Chains	
40.70	To the 1/4 Sec. Cor. on Sec. line bet. Sec. 4 and 5. Land broken and mountainous good grass. Soil 2nd Rate.
	From the Cor. to Sec. 5, 6, 31 and 32 on the S. Bdy. of the township Drun North on a random line bet. Sec. 31 & 32. Var. 16° 15' E.
20.00	Set a temporary 1/16 Sec. Cor. Land gently rolling. Soil 2nd Rate.
40.36	To a point 1 lk. N. of the 1/4 Sec. Cor. Land gently rolling. Soil 2nd Rate.
	From this corner Drun S. 0° 09' W. on a true line bet. Sec. 31 and 32 with the same var.
20.18	Set a cottonwood post 36 x 3 x 3 ins. 18 ins. in ground, marked "1/16 on E. face in a mound of earth 30 ins. diam. at base and 18 ins. high; dug 2 pits 18 x 12 x 12 ins. E. & W. dist. 5 ft. from post for 1/16 Sec. Cor.
40.36	To the corner to Sec. 5, 6, 31 and 32. Land gently rolling good grazing. Sandy Soil 2nd Rate.
	From the 1/4 Sec. Cor. on Sec. line bet. Sec. 31 and 32 Drun North on a random line bet. Sec. 31 & 32. Var. 16° 15' E.
20.00	Set a temporary 1/16 Sec. Cor. Land gently rolling. Soil 2nd Rato.
40.31	To a point 8 lks. E. of the Cor. to Sec. 29, 30, 31 and 32. Land gently rolling. Soil 2nd Rato.

Resurvey of T. 7 S. R. 2 E. of Salt Lake Mer.

Chains	
	From this Cor. run S. 0° 07' E. on a true line bet. Secs. 31 & 32 with the same Var.
20.15	Set a sandstone 19 x 5 x 5 ins. 15 ins. in ground, marked "1/16" on E. face in a mound of earth 36 ins. diam. at base and 18 ins. high; dug 2 pits 18 x 12 x 12 ins. E. & W. dist. 5 ft. from stone for 1/16 Sec. Cor.
40.31	To the 1/4 Sec. Cor. on Sec. line bet. Secs. 31 and 32
	Land gently rolling, good grazing
	Soil 2nd Rate
	Oct. 17, 1882.

	From the Cor. to Secs. 29, 30, 31 & 32 run East on a random line bet. Secs. 29 & 32 (Var. 16° 15' E.)
20.00	Set a temporary 1/16 Sec. Cor.
	Sand rolling
	Soil 2nd Rate
36.00	Wagon road course N. W. & S. E.
40.13	Fd. a post 7 lks. S. of the 1/4 Sec. Cor. with a sandstone 12 x 10 x 6 ins. marked "1/4"
	Land rolling
	Soil 2nd Rate
	From this corner run S. 89° 54' W. on a true line bet. Secs. 29 & 32 with the same Var.
20.06	Set a sandstone 20 x 10 x 5 ins. 6 ins. in ground, marked "1/16" on E. face in a mound of earth 30 ins. diam. at base and 18 ins. high; dug 2 pits 18 x 12 x 12 ins. E. & W. dist. 5 ft. from stone for 1/16 Sec. Cor.
40.13	To the Cor. to Secs. 29, 30, 31 and 32
	Land rolling, grazing good.
	Sandy Soil 2nd Rate

Resurvey of T. 7 S. R. 20 E. of Salt Lake Mer.

Chains	From the ¼ Sec. Cor. on Sec. line bet. Sec. 29 and 32 I run Easterly on a random line bet. Sec. 29 & 32 Var. 16° 15' E.
20.00	Set a temporary ¼ Sec. Cor. Land gently rolling Soil 2nd Rate
41.21	Intersect the N. & S. line at 7 lks. N. of the Cor. to Sec. 28, 29, 32 & 33 Land rolling Sandy Soil 2nd Rate From this corner I run N. 89° 54' W. on a true line bet. Sec. 29 and 32 with the same var.
20.10	Set a sandstone 18×5×5 ins. 12 ins. in ground, marked "¼" on E. face Raised a mound of earth 3½ ins. diam at base and 18 ins. high; dug 2 pits 18×12×12 ins. E & W. dist. 5 ft. from stone for the ¼ Sec. Cor.
41.21	To the ¼ Sec. Cor. on the Sec. line bet. Sec. 29 and 32. Land gently rolling good grazing Sandy Soil 2nd Rate
	From the Cor. to Sec. 29, 30, 31 & 32 I run Westerly on a true line bet. Sec. 30 and 31 the line being fractional Var 16° 15' E
20.00	Set a sandstone 18×5×5 ins. in ground, marked "¼" on E. face in a mound of earth 3½ ins. diam. at base and 18 ins. high; dug 2 pits 18×12×12 ins. E & W. dist 5 ft. from stone for ¼ Sec. Cor.
39.00	Intersect the Bdy of the reservation at a point 7 lks. S 23° E. of the 5th mile cor. This point I establish by setting a sandstone 20×10×2 ins. 5 ins. in

Resurvey of T. 7 S. R. 2 E. of Salt Lake Mer.

Chains	ground marked "C C" on E. face in a mound of earth 30 ins. diam. at base and 18 ins high; for closing Cor. to Sec. 30 & 31. Land rolling gently good grazing Sandy Soil 2nd Rate
	From the Cor. to Sec. 29, 30, 31 & 32 I run North on a random line bet. Sec. 29 and 30. Var 16° 15' E.
20.00	Set a temporary 1/16 Sec Cor. Land gently rolling Soil 2nd Rate
40.85	To a point 8 lks. E of the 1/4 Sec. Cor. Land gently rolling Sandy Soil 2nd Rate
	From this Cor. I run S 00° 07' E on a true line bet Sec. 29 & 30 with the same var.
20.17	Set a cottonwood post 36 x 3 x 3 ins 18 ins in ground marked "1/16" on E. face in a mound of earth 30 ins diam at base and 18 ins high; dug 2 pits 18 x 12 x 12 ins E & W. dist 5 ft from post for 1/16 Sec. Cor.
40.33	To the Cor. to Sec. 29, 30, 31 and 32 Land gently rolling good grazing Sandy Soil 2nd Rate
	From the 1/4 Cor. on Sec bet. Sec. 29 and 30 I run North on a random line bet Sec. 29 and 30. Var 16° 15' E.
20.00	Set a temporary 1/16 Sec. Cor. Land gently rolling Soil 2nd Rate

Resurvey of T. 7 S. R. 20 E. of Salt Lake Mer.

Chains	
40.40	To a point 13 lks. W. of the Cor. to Sec. 19, 20, 29 and 30
	Land rolling
	Soil 2nd Rate
	From this Corner I run
	S 00° 11' W. on a true line bet. sec. 29 & 30 with the same var.
20.20	Set a cottonwood post 36 x 3 x 3 ins 18 ins in ground marked "1/16 on E. face in a mound of earth 30 ins. diam at base and 18 ins high; dug 2 pits 18 x 12 x 12 ins E & W. dist. 5 ft from post for 1/16 Sec. Cor.
40.40	To the 1/4 Sec. Cor. on Sec. line bet. Sec. 29 and 30.
	Land gently rolling good grazing
	Sandy Soil 2nd Rate
	From the Cor. to Sec. 19, 20, 29 & 30 I run
	East on a random line bet. Sec. 20 & 29
	Var. 16° 15' E.
20.00	Set a temporary 1/16 Sec. Cor.
	Land gently rolling
	Soil 2nd Rate
40.06	To a point 10 lks. N. of the 1/4 Sec. Cor.
	Land gently rolling
	Soil 2nd Rate
	From this Cor. I run
	N. 89° 51' W. on a true line bet. Sec. 20 and 29 with the same var.
20.03	Set a sandstone 14 x 8 x 8 ins 3 ins in ground marked "1/16" on E. face in a mound of earth 30 ins. diam. at base, and 18 ins high; dug 2 pits 18 x 12 x 12 ins E & W. dist. 5 ft. from stone for 1/16 Sec. Cor.
40.06	To the Cor. to Sec. 19, 20, 29 and 30
	Land gently rolling good grazing
	Sandy Soil 2nd Rate

Resurvey of T. 7 S. R. 20 E. of Salt Lake Mer.

Chains	
	From the ¼ Sec. Cor. on Sec. line bet. Sec. 20 and 29 I run East on a random line bet. Sec. 20 & 29 Var. 16°15' E.
20.00	Set a temporary 1/16 Sec. Cor. Land gently rolling Soil 2nd Rate
40.06	Intersect the N. and S. line at 12 lks. S. of the Cor. to Sec. 20, 21, 28 and 29 Land gently rolling Soil 2nd Rate
	From this corner I run S. 89°50' W. on a true line bet. Sec. 20 and 29 with the same var.
20.03	Set a cottonwood post 36 x 3 x 3 ins. 18 ins. in ground marked "1/16" on E. face in a mound of earth 30 ins. diam. at base and 18 ins. high; dug 2 pits 18 x 12 x 12 ins. E & W. dist. 5 ft. from post for 1/16 Sec. Cor.
40.06	To the ¼ Sec. Cor. on Sec. line bet. Sec. 20 and 29 Land gently rolling good grazing Sandy Soil 2nd Rate
	From the Cor. to Sec. 19, 20, 29 and 30 I run West on a random line bet. Sec. 19 & 20 Var. 16°15' E. 30 ?
20.00	Set a temporary 1/16 Sec. Cor. Land gently rolling Soil 2nd Rate
40.20	To a point 8 lks. N. of the ¼ Sec. Cor. Land rolling Soil 2nd Rate
	From this Corner I run N. 89°53' E. on a true line bet. Sec. 19 and 20 with the same var.

302

Resurvey of T. 7 S. R. 2 E. of Salt Lake Mer.

Chains	
2.0.10	Set a sandstone 13 x 4 x 14 ins. 4 ins. in ground marked "1/16" on E. face in a mound of earth 30 ins. diam at base and 18 ins. high; dug 2 pits 18 x 12 x 12 ins. E. & W. dist. 5 ft. from stone for 1/16 Sec. Cor.
40.2.0	To the corner to Sec. 19, 20, 29 and 30
	Land rolling
	Sandy Soil 2nd Rate
	From the 1/4 Sec. Cor. on Sec. line bet. Sec. 19 and 30, I run West on a true line bet. Sec. 19 & 30
	Var. 16° 15' E.
1.0.00	Wagon road Course N. W. and S. E.
2.0.00	Set a sandstone 12 x 4 x 3 ins. 18 ins. in ground marked "1/16" on E. face in a mound of earth 30 ins. diam at base and 18 ins. high; dug 2 pits 18 x 12 x 12 ins. E. & W. dist. 5 ft. from stone for 1/16 Sec. Cor.
31.7.0	To the Closing Cor. on Bdy. line
	Land gently rolling
	Sandy Soil 2nd Rate
	From the Cor. to Sec. 19, 20, 29 & 30 I run North on a random line bet. Sec. 19 & 20
	Var. 16° 15' E.
20.0.0	Set a temporary 1/16 Sec. Cor.
	Land rolling
	Soil 2nd Rate
40.0.4	To a point 8 lks. N. of the 1/4 Sec. Cor.
	Land rolling
	Soil 2nd Rate
	From this corner I run S. 00° 07' W. on a true line bet. Sec. 19 and 20 with the same var.

Resurvey of T. 7 S. R. 2 E. of Salt Lake Mer.

Chains	
2.0.0.2	Set a sandstone 24 x 10 x 4 ins 6 ins in ground, marked "1/16" on E. face in a mound of earth 30 ins diam at base and 18 ins high; dug 2 pits 18 x 12 x 12 ins E & W. dist 5 ft from stone for 1/16 Sec. Cor.
40.0.0.4	To the Cor. to Sec. 19, 20, 29 and 30
	Land gently rolling, grazing, good Sandy Soil 2nd Rate
	From the 1/4 Sec. Cor. on Sec. line bet. Sec. 19 and 20 I run North on a random line bet. Sec. 19 & 20 Var. 16° 15' E.
20.0.0.	Set a temporary 1/16 Sec. Cor.
	Land gently rolling Soil 2nd Rate
40.0.0.2	To a point 6 lks. E. of the Cor. to Sec. 17, 18, 19 & 20
	Land gently rolling Soil 2nd Rate
	From this Corner I run S. 0° 0' 15" E. on a true line bet. Sec. 19 and 20, with the same Var.
20.0.0.1	Set a sandstone 30 x 8 x 4 ins 7 ins in ground, marked "1/16" on E. face in a mound of earth 30 ins diam. at base and 18 ins high; dug 2 pits 18 x 12 x 12 ins E & W. dist 5 ft. from stone for 1/16 Sec. Cor.
40.0.0.2	To the 1/4 Sec. Cor. on Sec. line bet. Sec. 19 and 20
	Land gently rolling, good grazing Sandy Soil 2nd Rate
	From the Cor. to Sec. 17, 18, 19 & 20 I run East on a random line bet. Sec. 17 & 20 Var. 16° 15" E.
20.0.0.0	Set a temporary 1/16 Sec. Cor.
	Land gently rolling Soil 2nd Rate

Resurvey of T. 7 S., R. 2 E., of Salt Lake Mer.

Chains	
39.86	To a point 10 lks. N. of the ¼ Sec. Cor. Land gently rolling Sandy Soil 2nd Rate
	From this corner I run N. 89° 57' W. bet. Sec. 17 and 20 with the same bear.
19.93	Set a cottonwood post 36 x 3 x 3 ins. 18 ins. in ground, marked "¼" on E. face in a mound of earth 30 ins. diam. at base and 18 ins. high; dug 2 pits 18 x 12 x 12 ins. E. & W. dist. 5 ft. from post for ¼ Sec. Cor.
39.86	To the corner to Sec. 17, 18, 19 & 20 Land gently rolling and good grazing Sandy Soil 2nd Rate

From the ¼ Sec. Cor. on Sec. line bet. Sec. 17 and 20 I run East on a random line bet. Sec. 17 & 20 Var. 16° 15' E.

20.00	Set a temporary ¼ Sec. Cor. Land gently rolling Sandy Soil 2nd Rate
39.84	To intersect the N. and S. line at 15 lks. S. of the Cor. to Sec. 16, 17, 20 and 21 Land gently rolling Sandy Soil 2nd Rate
	From this corner I run S. 89° 47' W. on a true line bet. Sec. 17 and 20 with the same bear.
19.92	Set a cottonwood post 36 x 3 x 3 ins. 18 ins. in ground, marked "¼" on E. face in a mound of earth 30 ins. diam. at base and 18 ins. high; dug 2 pits 18 x 12 x 12 ins. E. & W. dist. 5 ft. from post for ¼ Sec. Cor.
39.84	To the ¼ Sec. Cor. on Sec. line bet. Sec. 17 and 20 Land gently rolling Sandy Soil 2nd Rate

Resurvey of T. 7 S. R. 2 E. of Salt Lake Mer.

Chains	
	From the Cor. to Sec. 17, 18, 19 & 20 I run West on a random line bet. Sec. 18 & 19 Var. 16° 15' E.
20.00	Set a temporary 1/16 Sec. Cor. Land level Sandy Soil 2nd Rate
46.00	Not finding the 1/4 Sec. Cor. I set a temporary 1/4 Sec. Cor. Land level
60.00	Set temp. 1/16 sec. cor. Sandy Soil 2nd Rate
77.50	Intersect the N. & S. at 18 lks N. of the Cor. to Sec. 13, 18, 19 and 24 Land rolling Sandy Soil 2nd Rate
	From this corner I run N. 89° 52' E. on a true line bet. Sec. 18 and 19 with the same var.
17.50	Set a cottonwood post 36 x 3 x 3 ins 18 ins. in ground, marked "1/16" on E. face in a mound of earth 30 ins. diam. at base and 18 ins. high; dug 2 pits 18 x 12 x 12 ins E & W dist 5 ft. from post for 1/16 Sec Cor.
37.50	Set a cottonwood post 36 x 3 x 3 ins 18 ins in ground, marked "1/16" on E. face in a mound of earth 30 ins diam. at base and 18 ins high; dug 2 pits 18 x 12 x 12 ins E & W dist 5 ft. from post for 1/4 Sec. Cor.
57.50	Set a cottonwood post 36 x 3 x 3 ins 18 ins in ground, marked "1/16" on E. face in a mound of earth 30 ins. diam. at base and 18 ins. high; dug 2 pits 18 x 12 x 12 ins E & W. dist 5 ft. from post for 1/16 Sec. Cor.
77.50	To the Cor. to Sec. 17, 18, 19 and 20 Land gently rolling grazing good Sandy Soil 2nd Rate

North on a random line bet. Sec. 17 & 18 Var. 16° 15' E.

Resurvey of T. 7 S. R. 20 E. of Salt Lake Mer.

Chains	
20.00	Set a temporary 1/16 Sec. Cor.
	Land gently rolling
	Sandy Soil 2nd Rate
39.60	To a point 3 lks. N. of the 1/4 Sec. Cor.
	Land gently rolling
	Sandy Soil 2nd Rate
	From this corner Brass
	S 00° 03' W. on a true line bet Sec
	17 and 18 with the same var.
19.80	Set a sandstone 12 x 10 x 2 ins. 3
	ins in ground, marked "1/16" on
	E. face in a mound of earth
	30 ins diam at base and 18 ins high;
	dug 2 pits 18 x 12 x 12 ins E & W.
	dist. 5 ft. from stone for 1/16 Sec. Cor.
39.60	To the Cor. to Sec. 17, 18, 19 and 20
	Land gently rolling grazing good
	Sandy Soil 2nd Rate

From the 1/4 Sec Cor. on Sec. line bet. Sec. 17 and 18 S. run North on a random line bet Sec 17 and 18

Var. 16° 15' E.

20.00	Set a temporary 1/16 Sec. Cor.
	Land gently Rolling
	Sandy Soil 2nd Rate
39.60	To a point 8 lks. N. of the Cor. to
	Sec. 7, 8, 17 and 18
	Land rolling
	Sandy Soil 2nd Rate
	From this corner Brass
	S 00° 07' W. on a true line bet. Sec. 17 & 18
19.80	Set a cottonwood post 36 x 3 x 3 ins
	18 ins in ground, marked "1/16" on
	E. face in a mound of earth
	30 ins diam at base and 18 ins
	high; dug 2 pits 18 x 12 x 12 ins E & W.
	dist. 5 ft. from post for 1/16 Sec. Cor.

Resurvey of T. 7 S. R. 20 E. of Salt Lake Mer.

Chains	
39.60	To the ¼ Sec. Cor. on Sec. line bet. Sec. 17 and 18. Land gently rolling bunchgrass white sage. Sandy Soil 2nd Rate
	From the corner to Sec. 7, 8, 17 & 18 I run East on a random line bet. Sec. 8 & 17. Var. 16° 15' E.
20.00	Set a temporary 1/16 Sec. Cor. Land gently rolling. Sandy Soil 2nd Rate
40.01	To a point 8 lks. N. of the ¼ Sec. Cor. Land gently rolling. Sandy Soil 2nd Rate
	From this corner I run N. 89° 56' W. on a true line bet. Sec. 8 and 17 with the same var.
20.00	Set a cottonwood post 36 x 3 x 3 ins. 18 ins. in ground marked "1/16" on E. face in a mound of earth 30 ins. diam. at base and 18 ins. high; dug 2 pits 18 x 12 x 12 ins. E. & W. dist. 5 ft. from post for 1/16 Sec. Cor.
40.01	To the Cor. to Sec. 7, 8, 17 and 18. Land gently rolling grazing good. Sandy Soil 2nd Rate
	From the ¼ Sec. Cor. on Sec. line bet. Sec. 8 and 17 I run East on a random line bet. Sec. 8 & 17. Var. 16° 15' E.
20.00	Set a temporary 1/16 Sec. Cor. Land gently rolling. Soil 2nd Rate
40.13	Intersect the N. & S. line at 10 links S. of the Cor. to Sec. 8, 9, 16 and 17. Land rolling. Soil 2nd Rate

Resurvey of T. 7 S. R. 2 E. of Salt Lake Mer.

Chains	
	From this Cor. I run
	S. 89° 51' W. on a true line bet. Secs.
	8 and 17 with the same Var.
20.01	Set a cottonwood post 36 x 3 x 3 ins.
	18 ins. in ground marked "1/16" on E.
	face in a mound of earth 30 ins.
	diam. at base and 18 ins. high;
	dug 2 pits 18 x 12 x 12 ins. E & W. dist.
	5 ft. from post for 1/16 Sec. Cor.
40.03	S. of the 1/4 Sec. Cor. on Sec. line bet. Secs. 8 & 17
	Land gently rolling good grazing
	white sage
	Sandy Soil 2nd Rate.

	From the Cor. to Secs. 7, 8, 17 & 18 I run
	West on a random line bet. Secs. 7 & 18
	Var. 16° 15' E.
20.00	Set a temporary 1/16 Sec. Cor.
	Land gently rolling
	Sandy Soil 2nd Rate
40.00	Not finding the 1/4 Sec. Cor. I set a
	temporary 1/4 Sec. Cor.
	Land gently rolling
60.00	Set temp. to sec. cor. Sandy Soil 2nd Rate,
77.15	I intersect the N & S line at 2 lks
	S. of the Cor. to Secs. 7, 12, 13 and 18
	Land rolling
	Sandy Soil 2nd Rate
	From this corner I run
	S. 89° 51' E. on a true line bet. Secs.
	7 and 18 with the same Var.
17.15	Set a cottonwood post 36 x 3 x 3
	ins. 18 ins. in ground marked "1/16"
	on E. face in a mound of earth
	30 ins. diam. at base and 18 ins.
	high; dug 2 pits 18 x 12 x 12 ins. E & W.
	dist. 5 ft. from post for 1/16 Sec. Cor.
37.15	Set a cottonwood post 36 x 3 x 3
	ins. 18 ins. in ground, marked "1/16"
	on E. face in a mound of earth

Resurvey of T. 7 S. R. 2 E. of Salt Lake Mer.

Chains	
	30 ins. diam. at base and 18 ins. high; dug 2 pits 18 x 12 x 12 ins. E. & N. dist. 5 ft. from post for 1/4 Sec. Cor.
57.15	Set a cottonwood post 36 x 3 x 3 ins. 18 ins. in ground, marked "1/4" on E. face in a mound of earth 30 ins. diam. at base and 18 ins. high; dug 2 pits 18 x 12 x 12 ins. E. & N. dist. 5 ft. from post for 1/4 Sec. Cor.
77.15	To the Cor. to Secs. 7, 8, 17 and 18. Land rolling, good grass. Sandy Soil 2nd Rate.

From the Cor. to Secs. 7, 8, 17 & 18 I run North on a random line bet. Secs. 7 & 8
Var. 16° 15' E.

20.00	Set a temporary 1/16 Sec. Cor. Land broken and mountainous. Sandy Soil 2nd Rate.
40.36	To a point 28 lks. N. of the 1/4 Sec. Cor. Land broken and mountainous. Sandy Soil 2nd Rate.
	From this Corner I run S. 0° 00' 24" W. on a true line bet. Secs. 7 and 8 with the same var.
20.18	Set a cottonwood post 36 x 3 x 3 ins. 18 ins. in ground, marked "1/16" on E. face in a mound of earth 30 ins. diam. at base and 18 ins. high; dug 2 pits 18 x 12 x 12 ins. E. & W. dist. 5 ft. from post for 1/16 Sec. Cor.
40.36	To the corner to Secs. 7, 8, 17 and 18. Land broken and mountainous, grazing good. Sandy Soil 2nd Rate.

From the 1/4 Sec. Cor. on Sec. line bet. Secs. 7 and 8 I run North on a random line bet. Secs. 7 & 8
Var. 16° 15' E.

Resurvey of T. 7 S. R. 2 E. of Salt Lake Mer.

Chains	
20.00	Set a temporary 1/16 Sec. Cor.
	Land broken and mountainous
	Soil 2nd Rate
40.32	To a point 8 lks. N. of the Cor. to Secs. 5, 6, 7 & 8
	Land mountainous
	Soil 2nd Rate
	From this corner I run
	S. 00° 07' W. on a true line bet Secs 7 and 8 with the same var.
20.16	Set a cottonwood post 4 36 x 3 x 3 ins 18 ins in ground marked "1/16" on E. face in a mound of earth 30 ins diam. at base and 18 ins high; dug 2 pits 18 x 12 x 12 ins E & W. dist 5 ft. from post for 1/16 Sec. Cor.
40.32	To the 1/4 Sec. Cor. on Sec line bet Secs 7 and 8
	Land broken and mountainous grazing good
	Sandy Soil 2nd Rate

From the 1/4 Sec. Cor. on Sec. line bet. Secs. 7 and 8 I run
North on a random line bet. Secs 7 and 8
Var. 16° 15' E.

20.00	Set a temporary 1/16 Sec. Cor.
	Land broken and mountainous
	Soil 2nd Rate
40.32	To a point 8 lks. N. of the Cor. to Secs. 5, 6, 7 & 8
	Land mountainous
	Soil 2nd Rate
	From this corner I run
	S. 00° 07' W. on a true line bet. Secs. 7 and 8 with the same var.
20.16	Set a cottonwood post 4 36 x 3 x 3 ins 18 ins in ground marked "1/16" on E. face in a mound of earth 30 ins diam. at base and 18 ins high; dug 2 pits 18 x 12 x 12 ins. E & W. dist. 5 ft. from post for 1/16 Sec. Cor.

Resurvey of T. 7 S. R. 2 E. of Salt Lake Me

Chains	
40.32	To the ¼ Sec. Cor. on Sec. line bet. Sec. 7 & 8 Land broken and mountainous grazing good. Sandy Soil 2nd Rate
	From the Cor. to Sec. 5, 6, 7 & 8 I run East on a random line bet. Sec. 5 & 8 Var. 16° 15' E.
20.00	Set a temporary ¼ Sec. Cor. Land broken and mountainous Soil 2nd Rate
39.90	To a point 8 links N. of the ¼ Sec. Cor. Land broken and mountainous good grazing Sandy Soil 2nd Rate
	From this Corner I run N. 89° 53' W. on a true line bet. Sec. 5 and 8 with the same var.
19.95	Set a cottonwood post 36 x 3 x 3 ins. 18 ins. in ground marked "¼" on E. face in a mound of earth 3 ft ins. diam. at base and 18 ins. high; dug 2 pits 18 x 12 x 12 ins. E. & W. dist. 5 ft from post for ¼ Sec. Cor.
39.90	To the Cor. to Sec. 5, 6, 7 and 8 Land broken and mountainous good grazing. Sandy Soil 2nd Rate Oct. 18, 1882.
	From the ¼ Sec. Cor. on Sec. line bet. Sec. 5 and 8 I run East on a random line bet. Sec. 5 & 8 Var. 16° 15' E.
20.00	Set a temporary ¼ Sec. Cor. Land broken and mountainous good grazing Soil 2nd Rate
39.80	I intersect the N. & S. line at 14 lks. S. of the Cor. to Sec. 4, 5, 8 and 9

Resurvey of T. 7 S. R. 26 E. of Salt Lake Mer.

Chains	Land broken and mountainous. Soil 2nd Rate.
	From this Corner I run S. 89° 48' W. on a true line bet. Sec. 5 and 8 with the same var.
19.90	Set a cottonwood post 36 x 3 x 3 ins. 8 ins in ground marked "1/16" on E. face in a mound of earth 30 ins diam. at base and 18 ins high; dug 2 pits 18 x 12 x 12 ins E. 1/16 dist. 5 lks from post for 1/16 Sec Cor.
39.80	To the 1/4 Sec. Cor. on Sec line bet Sec 5 & 8 Land broken and mountainous good grazing. Sandy Soil 2nd Rate
	From the corner to Sec. 5, 6, 7 & 8 I run West on random line bet. Sec 6 & 7 Var. 16° 15' E.
20.00	Set a tin temporary 1/16 Sec. Cor. Land level. Sandy Soil 2nd Rate
40.04	To a point 8 lks S. of the 1/4 Sec. Cor. Land level. Sandy Soil 2nd Rate
	From this Corner I run S. 89° 53' E. on a true line bet Sec. 6 and 7. with the same var.
20.02	Set a sandstone 16 x 16 x 4 ins. 4 ins in ground, marked "1/16" on E. face in a mound of earth 36 ins diam. at base and 18 ins high; dug 2 pits 18 x 12 x 12 ins E. 1/16 dist. 5 lks from stone for 1/16 Sec Cor.
40.04	To the Cor. to Sec. 5, 6, 7 and 8 Land level. Sandy Soil 2nd Rate

Reserve of T. 7 S. R. 2 E. of Salt Lake Mer.

Chains	
	From the ¼ Sec. Cor. on Sec. Line bet. Sec. 6 and 7 Down West on a random line bet. Sec. 6 & 7 Var. 16° 15' E.
20.00	Set a temporary ¼ Sec. Cor. Land level Soil 2nd Rate
38.00	Intersect the N. and S. line at 9 lks. S. of the cor. to Sec. 1, 6, 7 and 12 which is a cottonwood post Land level Soil 2nd Rate
	From this Corner Down S. 89° 52' E. on a true line bet. Sec. 6 and 7 with the same var.
18.00	Set a sandstone 2 ox 12 x 3 ins. 6 ins. in ground marked "¼" on E. face in a mound of earth 30 ins. diam. at base and 18 ins. high; dug 2 pits 18 x 12 x 12 ins. E. & W. dist. 5 ft. from stone for ¼ Sec. Cor.
38.00	To the ¼ Sec. Cor. on Sec. line bet. Sec. 6 and 7 Land level Soil 2nd Rate

	From the Cor. to Sec. 5, 6, 7 and 8 Down North on a random line bet Sec. 5 & 6 Var. 16° 15' E.
20.00	Set a temporary ¼ Sec. Cor. Land broken and mountainous Soil 3rd Rate
46.62	To a point 7 lks. W. of the ¼ Sec. Cor. Land broken and mountainous Soil 3rd Rate
	From this Corner Down S. 00° 06' W. on a true line bet. Sec. 5 and 6 with the same var.
20.01	Set a sandstone 30 x 14 x 3 ins. 16 ins. in ground marked "¼ on E. face

Resurvey of T. 7 S R. 20 E. of Salt Lake Mer.

Chains	in a mound of earth 30 ins diam at base and 18 ins high; dug 2 pits 18 x 12 x 12 ins E & W. dist. 5 ft. from stone for 1/16 Sec Cor.
40.62	To the Cor. to Sec. 5. 6. 7 & 8 Land broken and mountainous good grazing on hills. Soil 2nd Rate
	From the 1/4 Sec. Cor. on Sec. line bet. Sec. 5 and 6 I run North on a random line bet Sec. 5 and 6 Var 16° 15' E.
20.00	Set a temporary 1/16 Sec. Cor. Land broken and mountainous Soil 2nd Rate
40.62	Intersect the B. dy line at 10 lks. W. of the Cor. to Sec. 5. 6, 31 and 32 Land broken Soil 2nd Rate
	From this Corner I run S. 00° 09' W. on a true line bet Sec. 5 and 6 with the same var
20.62	Set a Sandstone 18 x 4 x 4 ins 6 ins in ground marked "1/16" on E. face in a mound of earth 30 ins diam. at base and 18 ins high; dug 2 pits 18 x 12 x 12 ins E & W. dist. 5 ft. from stone for 1/16 Sec Cor.
40.62	To the 1/4 Sec. Cor. on Sec line bet Sec 5 & 6 Land broken and mountainous good grazing on hills Soil 2nd Rate
	Oct. 19, 1882.

Examined by.....

Compared by.....

BOOK A-269

FIELD NOTES

OF THE SURVEY OF THE

1/4 and 1/16.

Subdivisional and

Meander lines. ps. 201-202

OF

Township No. 7. South

Range No. 20 East (Fractional)

OF THE

SALT LAKE MERIDIAN

IN

Utah Territory,

AS SURVEYED BY

DANIEL G. MAJOR,

U. S. Surveyor,

Under his Contract,

Dated December 20th, 1880.

Survey Commenced, October 12th *1882.*

Survey Completed, October 22d *1882.*

425

BOOK A-269

92

[4—590.]

Township No. 7 South Range No. 20 E. of Salt Lake Mer.

Terr. of Utah

200	199	1641	1446	1529	1110
6 1978	5 1974	4 1638	3 1445	2 1329	1 1089
196	195	162	144	126	108
194	193	161	143	125	1087
7 1922	8 1911	9 1600	10 1422	11 1244	12 1086
190	189	159	141	123	105
188	187	158	140	122	104
18 1866	17 1855	16 1577	15 1399	14 1221	13 1083
184	183	156	138	120	102
182	181	155	137	119	101
19 1800	20 1799	21 1554	22 1376	23 1198	24 1060
178	177	153	135	117	99
176	175	1532	134	116	98
30 1734	29 1733	28 1511	27 1333	26 1115	25 97
172	171	150	132	114	96
170	169	149	131	113	95
31 1688	32 1687	33 1468	34 1290	35 1112	30 94
166	165	147	129	111	93

[8882—20 M.]

Scale 80 chains to an inch

20 40 60 80

True Meridian

Uncompahgre Ute Indian Surveys.

Subdivisions of T. 7 S. R. 20 E. Salt Lake Mer. Utah Terr.y Con.td

Chains	
	From the S 1/16 Sec. Cor. on Sec. line between Sections 35 and 36 I run East on a random line through the middle of the S half of Sec. 36 Var. 16° 15' East.
20.00	Set a temporary 1/16 Sec. Cor. Land mountainous Soil 2d Rate.
40.00	Set a temporary 1/16 Sec. Cor. Land mountainous Soil 2d Rate.
60.00	Set a temporary 1/16 Sec. Cor. Land Cevel Soil 2d Rate.
80.20	Intersect the N. & S. line bet. Secs. 31 & 36 ~~and~~ at 20 links N of the S 1/16 Sec. Cor. Land Cevel Soil 1st Rate.
	From this corner I run N 89° 57' W on a true line through the middle of the S half of Sec. 36 with the same var.
20.00	Set a bottomwood post 36 X 3 X 3 ins. 12 ins. in the ground, marked "1/16" on E. face in a mound of earth 30 ins. diam. at base and 18 ins. high, dug 2 pits 18 X 12 X 12 ins. E & W. dist. 5 ft. from mound for 1/16 Sec. Cor.
40.10	Set a sandstone 20 X 12 X 10 ins. 12 ins. in the ground, marked "1/16" on E. face in a mound of earth 30 ins. diam. at base and 18 ins. high, dug 2 pits 18 X 12 X 12 ins. E & W. dist. 5 ft. from mound for 1/16 Sec. Cor.
60.10	Set a sandstone 18 X 14 X 10 ins. 12 ins. in the ground, marked "1/16" on E. face in a mound of earth 30 ins. diam. at base and 18 ins. high, dug 2 pits 18 X 12 X 12 ins. E & W. dist. 5 ft. from mound for 1/16 Sec. Cor.
80.20	To the S 1/16 Sec. Cor. on Sec. line between Secs. 35 and 36 Land mountainous Grazing Soil 1st & 2d Rate

Uncompahgre Ute Indian Surveys.

Subdivisions of T. 7 S. R. 20 E. Salt Lake Mer. Utah Terr.y Con.d

Chains.	
	From the 1/4 Sec. Cor. on Sec. line between Sections 35 and 36 I run East on a random line through the middle of Sec. 36 Var. 16° 15' East.
20.00	Set a temporary 1/16 Sec. Cor. Land mountainous Soil 2d Rate.
40.00	Set a temporary 1/4 Sec. Cor. Land mountainous
57.00	Foot of bluff 100 ft high Soil 2d Rate.
60.00	Set a temporary 1/16 Sec. Cor. Land mountainous Soil 2d Rate.
80.56	Intersect the N. and S. line bet. Secs. 31 & 36 at 16 links S of the 1/4 Sec. Cor. Land level sandy bottom Soil 1st Rate. From this corner I run S 89° 53' W on a true line through the middle of Sec. 36 with the same var.
20.16	Set a sandstone 30 x 8 x 6 ins. 12 ins. in ground marked "1/16" on E. face in a mound of earth 30 ins. diam. at base and 18 ins. high; dug 2 pits 18 x 12 x 12 ins. E. and W. dist. 5 ft. from mound for 1/16 Sec. Cor.
40.38	Set a sandstone 16 x 14 x 6 ins. 12 ins. in ground marked "1/4" on E. face in a mound of earth 30 ins. diam. at base and 18 ins. high; dug 2 pits 18 x 12 x 12 ins. E. and W. dist. 5 ft. from mound for 1/4 Sec. Cor.
60.42	Set a sandstone 14 x 8 x 4 ins. 12 ins. in ground marked "1/16" on E. face in a mound of earth 30 ins. diam. at base and 18 ins. high; dug 2 pits 18 x 12 x 12 ins. E. and W. dist. 5 ft. from mound for 1/16 Sec. Cor.
80.56	To the 1/4 Sec. Cor. on Sec. line between Secs. 35 and 36 Land mountainous very rough Grazing Soil 2d Rate

Uncompahgre Ute Indian Surveys.

Subdivisions of T. 7 S. R. 20 E. Salt Lake Mer. Utah Terr.y Con.td

Chains.	
	From the N. 1/16 Sec. Cor. on Sec. line between Sections 35 and 36 I run East on a random line through the middle of the N half of Sec. 36 Var. 16° 15' East.
20.00	Set a temporary 1/16 Sec. Cor. Land mountainous Soil 2d Rate.
40.00	Set a temporary 1/16 Sec. Cor. Land mountainous
60.00	Disend to foot of bluffs 100 ft. high Soil 2d Rate.
70.00	Set a temporary 1/16 Sec. Cor. Land Soil 2d Rate.
80.64	Intersect the N. & S. line bet. Secs. 31 and 36 at 8 links S of the N 1/16 Sec. Cor. Land Level Soil 1st Rate. From this corner I run S 89° 52' W on a true line through the middle of the N half of Sec. 36 with the same var.
20.16	Set a sandstone 24 X 8 X 4 ins. 12 ins. in the ground, marked "1/16" on E. face in a mound of earth 30 ins. diam. at base and 18 ins. high, dug 2 pits 18 X 12 X 12 ins. E & W. dist. 5 ft. from mound for 1/16 Sec. Cor.
40.32	Set a sandstone 18 X 10 X 3 ins. 12 ins. in the ground, marked "1/16" on E. face in a mound of earth 30 ins. diam. at base and 18 ins. high, dug 2 pits 18 X 12 X 12 ins. E & W. dist. 5 ft. from mound for 1/16 Sec. Cor.
60.48	Set a Cottonwood post 36 X 5 X 5 ins. 12 ins. in the ground, marked "1/16" on E. face in a mound of earth 30 ins. diam. at base and 18 ins. high, dug 2 pits 18 X 12 X 12 ins. E & W. dist. 5 ft. from mound for 1/16 Sec. Cor.
80.64	To the N 1/16 Sec. Cor. on Sec. line between Secs. 35 and 36 Land mountainous very rough Grazing Soil 3d Rate

Uncompahgre Ute Indian Surveys.

Subdivisions of T. 7 S.R. 2 E. Salt Lake Mer. Utah Terr.y Cont.d

Chains.	
	From the S 1/16 Sec. Cor. on Sec. line between Sections 25 and 26 I run East on a random line through the middle of the S half of Sec. 25. Var. 16° 15' East.
20.00	Set a temporary 1/16 Sec. Cor. Land Rolling Soil 2d Rate.
40.00	Set a temporary 1/16 Sec. Cor. Land Rolling Soil 2d Rate.
60.00	Set a temporary 1/16 Sec. Cor. Land Rolling Soil 2d Rate.
80.32	Intersect the N. & S. line bet. Secs. 25 and 30 at 32 links N of the S 1/16 Sec. Cor. Land very mountainous Soil 2d Rate. From this corner I run N. 89° 61' W. on a true line through the middle of the S half of Sec. 25 with the same var.
20.08	Set a sandstone 18 x 10 x 8 ins. 12 ins. in the ground, marked "1/16" on E. face in a mound of earth 30 ins. diam. at base and 18 ins. high, dug 2 pits 18 x 12 x 12 ins. E & W. dist. 5 ft. from mound for 1/16 Sec. Cor.
40.10	Set a sandstone 16 x 10 x 10 ins. 12 ins. in the ground, marked "1/16" on E. face in a mound of earth 30 ins. diam. at base and 18 ins. high, dug 2 pits 18 x 12 x 12 ins. E & W. dist. 5 ft. from mound for 1/16 Sec. Cor.
60.32	Set a Cottonwood post 6 x 3 x 3 ins. 12 ins. in the ground, marked "1/16" on E. face in a mound of earth 30 ins. diam. at base and 18 ins. high, dug 2 pits 18 x 12 x 12 ins. E & W. dist. 5 ft. from mound for 1/16 Sec. Cor.
80.32	To the S 1/16 Sec. Cor. on Sec. line between Secs. 25 and 26. Land Rolling 60. 24 chs. 20.08 chs. very Grazing (mountainous + broken Soil 2d Rate

Uncompahgre Ute Indian Surveys.

Subdivisions of T. 7 S.R. 20 E. Salt Lake Mer. Utah Ferry Coq.ts

Chains	The 1/4 Sec line in Sec 25 being fractional - From the 1/4 Sec Cor on Sec line between Secs 25 and 26 Run East on a true line through the middle of Sec 25 Var 16° 15' East
20.00	Set a sandstone 12×10×5 ins 12 ins in ground marked 1/16 on E face in a mound of earth 30 ins drain at base and 18 ins high - dug 2 pits 10×12×12 ins E and W dist 5 ft from stone for 1/16 Sec Cor
40.00	Set a sandstone 12×10×8 ins 12 ins in ground marked 1/4 on E face in a mound of earth 30 ins drain at base and 18 ins high dug 2 pits 18×12×12 ins E and W dist 5 ft from stone for 1/4 Sec Cor situated on edge of bluffs 150 ft high
50.00	Right bank of Green River Course E.S.E. Land mountainous Soil 2' rate
Note	The rest of the line in river
	From the N 1/16 Sec Cor on Sec line between Secs 25 and 26 Run East on a random line through the middle of the N half of Sec 25 Var 16° 15' E
20.00	Set a temporary 1/16 Sec Cor land rolling Soil 2' Rate
26.50	To edge of bluffs 200 ft high

Uncompahgre Ute Indian Surveys.

Subdivisions of T. 7 S. R. 20 E. Salt Lake Mer. Utah Terr.y Coq.s

26.00	Right bank of Green River Course S thence
	S triangulate to
42.00	Left bank
60 00	Set a temporary 1/16 Sec Cor Sand clay
	Soil 1st Rate
80.24	Intersect the N and S line bet Secs 25
	and 30 at 30 links N of the N 1/16 Sec
	Cor Land level Soil 1st Rate
	From this corner I run N 89° 47
	W. on a true line through the middle of the
	N half of Sec 25 with the same var
20.06	Set a Cottonwood post 36 x 3 x 3 ins
	12 ins in ground marked 1/16 on
	E face on a mound of earth 30 ins diam at
	base and 18 ins high Dug 2 pits 18 x 12 x 12 ins
	East N. dist 5 ft from post for 1/16 Sec Cor
38.00	Set a Cottonwood post 36 x 3 x 3 ins 12 ins
	in ground marked No 6 on E face
	on a mound of earth 30 ins diam at
	base and 12 ins high Dug 2 pits 18 x 12 x 12
	ins East N dist 5 ft from post for 1/16 Sec
	Cor
60.18	Set a sandstone 20 x 10 x 4 ins 12 ins on
	ground marked 1/16 on E face on a mound
	of earth 30 ins diam at base and 18 ins
	high. Dug 2 pits 18 x 12 x 12 ins East
	N. dist 5 ft from stone for 1/16 Sec Cor
80.24	To the N 1/16 Sec Cor on Sec line bet Secs
	24 and 25
	Land rolling or level
	Soil 1st to 2d rate

Uncompahgre Ute Indian Surveys.

Subdivisions of T. S.R. E. Salt Lake Mer. Utah Terr.y Con.td

Chains	
	From the S 1/16 Sec Cor on Section between Secs 23 and 24 I run East on a random line through the middle of the S half of Sec 24 Var 16° 15' E
20.00	Set a temporary 1/16 Sec Cor Land rough Soil 2.° Rate
26.00	Riverbluffs over right bank Green River thence I triangulate to
47.76	Left bank Green River
60.00	Set a temporary 1/16 Sec Cor Land level Soil 1st Rate
80.40	Intersect the N and S line bet Secs 19 and 24 at 12 links N of the S 1/16 Sec Cor Land level Soil 1st Rate From this corner I run N 89° 50' W. on a true line through the middle of the S half of Sec 24 with same var
20.00	Set a Cottonwood post 36 x 3 x 3 ins 12 ins in ground marked 1/16 on E face in a mound of earth 30 ins diam at base and 18 ins high, dug 2 pits 18 x 12 x 12 ins E and W. dist 5 Ft. from post for 1/16 Sec Cor
60.30	Set a sandstone 12 x 6 x 5 in 12 ins in ground marked 1/16 on E face in a mound of earth 30 ins diam at base and 18 ins high Dug 2 pits 18 x 12 x 12 ins E and W dist 5 Ft from stone for 1/16 Sec Cor
80.40	To the S 1/16 Sec Cor on Sec Line bet Secs 23 and 24 Land rough mountainous or level river bottom covered with brush Soil 1st and 2d Rate

Uncompahgre Ute Indian Surveys.

Subdivisions of T. 7 S. R. 20 E. Salt Lake Mer. Utah Terr.y Cont.d

6 chains	The 1/4 Sec line on Sec 24 being fractional. From the 1/4 Sec Cor on Sec line between Secs 23 and 24 I run East on a true line through the middle of the Sec 24 Var 16° 15' E.
20.00	Set a sandstone 14 x 12 x 8 ins 12 ins in ground marked 1/4 on E. face on a mound of earth 30 ins diam at base and 8 ins high dug 2 pits 18 x 12 x 12 ins E and W. dist 6 ft from stone for 1/4 Sec Cor
38.00	Center valley
40.00	Set a Cottonwood post 36 x 3 x 3 in 12 ins in ground marked 1/4 on E face on a mound of earth 30 ins diam at base and 8 ins high Dug 2 pits 18 x 12 x 12 ins E and W. dist 6 ft from post for 1/4 Sec Cor
40.00	Right bank of Green river Course S. 21. Land mountainous and valley Grazing good Soil L. Rate
Note	Remainder of line on River

Uncompahgre Ute Indian Surveys.

Subdivisions of T. 7 S. R. 20 E. Salt Lake Mer. Utah Terr.y Cont.d

Chains	
	From the N 1/16 Sec. Cor. on Sec. line between Sections 23 and 24 I run East — on a random line through the middle of the N half of Sec. 24 Var. 16° 15' East.
20.00	Set a temporary 1/16 Sec. Cor. Land mountainous
39.50	Front of bluffs Soil 2d Rate.
40.00	Set a temporary 1/16 Sec. Cor. Land mountainous Soil 2d Rate.
60.00	Set a temporary 1/16 Sec. Cor. Land level Soil 2d Rate.
80.74	Intersect the N. & S. line bet. Secs. 19 and 24 at 30 links S. of the N 1/16 Sec. Cor. Land level Soil 1st & 2d Rate.
	From this corner I run S 89° 47' W on a true line through the middle of the N half of Sec. 24 with the same var.
20.18	Set a Sandstone post 36 X 5 X 3 ins. 12 ins. in the ground, marked "1/16" on E. face in a mound of earth 30 ins. diam. at base and 18 ins. high, dug 2 pits 18 X 12 X 12 ins. E & W. dist. 5 ft. from mound for 1/16 Sec. Cor.
40.37	Set a sandstone 30 X 12 X 10 ins. 12 ins. in the ground, marked "1/16" on E. face in a mound of earth 30 ins. diam. at base and 18 ins. high, dug 2 pits 18 X 12 X 12 ins. E & W. dist. 5 ft. from mound for 1/16 Sec. Cor.
60.55	Set a Sandstone post 36 X 3 X 3 ins. 12 ins. in the ground, marked "1/16" on E. face in a mound of earth 30 ins. diam. at base and 18 ins. high, dug 2 pits 18 X 12 X 12 ins. E & W. dist. 5 ft. from mound for 1/16 Sec. Cor.
80.74	To the N. 1/16 Sec. Cor. on Sec. line between Secs. 23 and 24
	Land mountainous 40.37 ch.s 40.37 ch.s level
	Grazing good
	Soil 1st & 2d Rate Oct. 12th 1882.

Uncompahgre Ute Indian Surveys.

Subdivisions of T. 7 S. R. 2 E. Salt Lake Mer. Utah Terr.y Con.ds

Chains.	
	From the S 1/16 Sec. Cor. on Sec. line between Sections 13 and 14 I run East on a random line through the middle of the S half of Sec. 13 Var. 16° 15' East.
20.00	Set a temporary 1/16 Sec. Cor. Land level Soil 1st Rate.
24.00	Enter Ranie
40.00	Set a temporary 1/16 Sec. Cor. Land Rolling Soil 1st Rate.
60.00	Set a temporary 1/16 Sec. Cor. Land Rolling Soil 1st Rate.
80.08	Intersect the N. & S. line bet. Secs. 13 and 18 at 8 links S of the S 1/16 Sec. Cor. Land rolling Soil 1st Rate.
	From this corner I run S 89° 57' W on a true line through the middle of the S half of Sec. 13 with the same var.
20.02	Set a sandstone 18 x 16 x 14 ins. 12 ins. in the ground, marked "1/16" on E. face in a mound of earth 30 ins. diam. at base and 18 ins. high, dug 2 pits 18 x 12 x 12 ins. E & W. dist. 5 ft. from mound for 1/16 Sec. Cor.
40.04	Set a sandstone 15 x 11 x 7 ins. 12 ins. in the ground, marked "1/16" on E. face in a mound of earth 30 ins. diam. at base and 18 ins. high, dug 2 pits 18 x 12 x 12 ins. E & W. dist. 5 ft. from mound for 1/16 Sec. Cor.
60.06	Set a sandstone 13 x 10 x 6 ins. 12 ins. in the ground, marked "1/16" on E. face in a mound of earth 30 ins. diam. at base and 18 ins. high, dug 2 pits 18 x 12 x 12 ins. E & W. dist. 5 ft. from mound for 1/16 Sec. Cor.
80.08	To the S 1/16 Sec. Cor. on Sec. line between Secs. 13 and 14
	Land level and rolling
	Grazing
	Soil 1st Rate

Uncompahgre Ute Indian Surveys.

Subdivisions of T. 7 S. R. 2 E. Salt Lake Mer. Utah Terr.y Cont.d

Chains.	
	From the 1/4 Sec. Cor. on Sec. line between Sections 13 and 14 I run East on a random line through the middle of Sec. 13 Var. 16° 15' East.
20.00	Set a temporary 1/16 Sec. Cor. Land Rolling Soil 3d Rate.
40.00	Set a temporary 1/4 Sec. Cor. Land Rolling Soil 2d Rate.
60.00	Set a temporary 1/16 Sec. Cor. Land Rolling Soil 2d Rate.
80.63	Intersect the N. and S. line bet. Secs. 13 & 18 at 4 links S of the 1/4 Sec. Cor. Land Rolling Soil 2d Rate. From this corner I run S 89° 58' W on a true line through the middle of Sec. 13 with the same var.
20.16	Set a cottonwood post 36 x 8 x 3 ins. 12 ins. in ground marked "1/16" on E. face in a mound of earth 30 ins. diam. at base and 18 ins. high; dug 2 pits 18 x 12 x 12 ins. E. and W., dist. 5 ft. from mound for 1/16 Sec. Cor.
40.31	Set a sandstone 18 x 12 x 5 ins. 12 ins. in ground marked "1/4" on E. face in a mound of earth 30 ins. diam. at base and 18 ins. high; dug 2 pits 18 x 12 x 12 ins. E. and W., dist. 5 ft. from mound for 1/4 Sec. Cor.
60.47	Set a sandstone 24 x 10 x 4 ins. 12 ins. in ground marked "1/16" on E. face in a mound of earth 30 ins. diam. at base and 18 ins. high; dug 2 pits 18 x 12 x 12 ins. E. and W., dist. 5 ft. from mound for 1/16 Sec. Cor.
80.63	To the 1/4 Sec. Cor. on Sec. line between Secs. 13 and 14 Land Rolling Grazing Soil 2d Rate

Uncompahgre Ute Indian Surveys.

Subdivisions of T. 7 S. R. 20 E. Salt Lake Mer. Utah Terr.y Con.ts

Chains	
	From the N 1/16 Sec. Cor. on Sec. line between Sections 13 and 14 I run East on a random line through the middle of the N half of Sec. 13 Var. 16° is East.
20.00	Set a temporary 1/16 Sec. Cor. Land Rolling Soil 2d Rate.
40.00	Set a temporary 1/16 Sec. Cor. Land Rolling Soil 2d Rate.
60.00	Set a temporary 1/16 Sec. Cor. Land Rolling In Ravine Soil 2d Rate.
80.24	Intersect the N. & S. line bet. Secs. 13 and 18 at 54 links N of the N 1/16 Sec. Cor. Land Rolling Soil 2d Rate. From this corner I run N 89° 37' W on a true line through the middle of the N half of Sec. 13 with the same var.
20.06	Set a sandstone 18 x 12 x 4 ins. 12 ins. in the ground, marked "1/16" on E. face in a mound of earth 30 ins. diam. at base and 18 ins. high, dug 2 pits 18 x 12 x 12 ins. E & W. dist. 5 ft. from mound for 1/16 Sec. Cor.
40.12	Set a sandstone 16 x 14 x 12 ins. 12 ins. in the ground, marked "1/16" on E. face in a mound of earth 30 ins. diam. at base and 18 ins. high, dug 2 pits 18 x 12 x 12 ins. E & W. dist. 5 ft. from mound for 1/16 Sec. Cor.
60.18	Set a sandstone 18 x 8 x 3 ins. 12 ins. in the ground, marked "1/16" on E. face in a mound of earth 30 ins. diam. at base and 18 ins. high, dug 2 pits 18 x 12 x 12 ins. E & W. dist. 5 ft. from mound for 1/16 Sec. Cor.
80.24	To the N 1/16 Sec. Cor. on Sec. line between Secs. 13 and 14 Land Rolling Grazing Soil 2d Rate

Uncompahgre Ute Indian Surveys.

Subdivisions of T. 7 S. R. 2 E. Salt Lake Mer. Utah Terr.y Con.td

Chains	
	From the S 1/16 Sec. Cor. on Sec. line between Sections 11 and 12 I run East on a random line through the middle of the S half of Sec. 12 Var. 16° 15' East.
20.00	Set a temporary 1/16 Sec. Cor. Land Rolling Soil 2d Rate.
40.00	Set a temporary 1/16 Sec. Cor. Land Rolling Soil 2d Rate.
60.00	Set a temporary 1/16 Sec. Cor. Land Rolling Soil 2d Rate.
80.17	Intersect the N. & S. line bet. Secs. 7 and 12 at 10 links N of the S 1/16 Sec. Cor. Land Rolling Soil 2d Rate. From this corner I run N 89° 56 W on a true line through the middle of the S half of Sec. 12 with the same var.
20.04	Set a sandstone 18 x 6 x 6 ins. 12 ins. in the ground, marked "1/16" on E. face in a mound of earth 30 ins. diam. at base and 18 ins. high, dug 2 pits 18 x 12 x 12 ins. E & W. dist. 5 ft. from mound for 1/16 Sec. Cor.
40.08	Set a sandstone 20 x 8 x 4 ins. 12 ins. in the ground, marked "1/16" on E. face in a mound of earth 30 ins. diam. at base and 18 ins. high, dug 2 pits 18 x 12 x 12 ins. E & W. dist. 5 ft. from mound for 1/16 Sec. Cor.
60.12	Set a sandstone 12 x 10 x 10 ins. 12 ins. in the ground, marked "1/16" on E. face in a mound of earth 30 ins. diam. at base and 18 ins. high, dug 2 pits 18 x 12 x 12 ins. E & W. dist. 5 ft. from mound for 1/16 Sec. Cor.
80.17	To the S 1/16 Sec. Cor. on Sec. line between Secs. 11 and 12 Land Rolling Grazing Good Soil Sandy Rate 2.

Uncompahgre Ute Indian Surveys.

Subdivisions of T. 7 S. R. 20 E. Salt Lake Mer. Utah Tann.y Con.d

Chains.	
	From the 1/4 Sec. Cor. on Sec. line between Sections 11 and 12 I run East on a random line through the middle of Sec. 12. Var. 16° 15' East.
20.00	Set a temporary 1/16 Sec. Cor. Land Rolling Soil 2d Rate.
40.00	Set a temporary 1/4 Sec. Cor. Land Rolling Soil 2d Rate.
60.00	Set a temporary 1/16 Sec. Cor. Land Rolling Soil 2d Rate.
80.74	Intersect the N. and S. line bet. Secs. 7 & 12 at 10 links N. of the 1/4 Sec. Cor. Land Rolling Soil 2d Rate. From this corner I run N. 89° 56' E. on a true line through the middle of Sec. 12 with the same var.
20.18	Set a Cottonwood post 36 x 3 x 3 ins. 12 ins. in ground marked "1/16" on E. face in a mound of earth 30 ins. diam. at base and 18 ins. high; dug 2 pits 18 x 12 x 12 ins. E. and W. dist. 5 ft. from mound for 1/16 Sec. Cor.
40.37	Set a Sandstone 15 x 12 x 6 ins. 12 ins. in ground marked "1/4" on E. face in a mound of earth 30 ins. diam. at base and 18 ins. high; dug 2 pits 18 x 12 x 12 ins. E. and W. dist. 5 ft. from mound for 1/4 Sec. Cor.
60.36	Set a Cottonwood post 36 x 3 x 3 ins. 12 ins. in ground marked "1/16" on E. face in a mound of earth 30 ins. diam. at base and 18 ins. high; dug 2 pits 18 x 12 x 12 ins. E. and W. dist. 5 ft. from mound for 1/16 Sec. Cor.
80.74	To the 1/4 Sec. Cor. on Sec. line between Secs. 11 and 12. Land Rolling Grazing good Soil 2d Rate

Uncompahgre Ute Indian Surveys.

Subdivisions of T. 7 S. R. 2 E. Salt Lake Mer. Utah Terr.y Con.td

Chains.	
	From the N 1/16 Sec. Cor. on Sec. line between Sections 11 and 12 I run East on a random line through the middle of the N half of Sec. 12 Var. 16° 15' East.
20.00	Set a temporary 1/16 Sec. Cor. Land Rolling Soil 2d Rate.
40.00	Set a temporary 1/16 Sec. Cor. Land Rolling Soil 2d Rate.
60.00	Set a temporary 1/16 Sec. Cor. Land Rolling Soil 2d Rate.
80.50	Intersect the N. & S. line bet. Secs. 7 & 12 and at 57 links S of the N 1/16 Sec. Cor. Land Rolling Soil 2d Rate. From this corner I run S 87° 36' W on a true line through the middle of the N half of Sec. 12 with the same var.
20.12	Set a Cottonwood post 36 x 3 x 3 ins. 12 ins. in the ground, marked "1/16" on E. face in a mound of earth 30 ins. diam. at base and 18 ins. high, dug 2 pits 18 x 12 x 12 ins. E & W. dist. 5 ft. from mound for 1/16 Sec. Cor.
40.25	Set a Cottonwood post 36 x 3 x 3 ins. 12 ins. in the ground, marked "1/16" on E. face in a mound of earth 30 ins. diam. at base and 18 ins. high, dug 2 pits 18 x 12 x 12 ins. E & W. dist. 5 ft. from mound for 1/16 Sec. Cor.
60.37	Set a Cottonwood post 36 x 3 x 3 ins. 12 ins. in the ground, marked "1/16" on E. face in a mound of earth 30 ins. diam. at base and 18 ins. high, dug 2 pits 18 x 12 x 12 ins. E & W. dist. 5 ft. from mound for 1/16 Sec. Cor.
80.50	To the N 1/16 Sec. Cor. on Sec. line between Secs. 11 and 12 Land Rolling Grazing good for upland Soil 2d Rate

Uncompahgre Ute Indian Surveys.

Subdivisions of T. 7 S. R. 20 E. Salt Lake Mer. Utah Terr.y Cont.d

Chains.	
	From the S 1/16 Sec. Cor. on Sec. line between Sections 1 and 2 I run East on a random line through the middle of the S half of Sec. 1 Var. 16° 15' East.
20.00	Set a temporary 1/16 Sec. Cor. Land mountainous Soil 2d Rate.
40.00	Set a temporary 1/16 Sec. Cor. Land mountainous Soil 2d Rate.
60.00	Set a temporary 1/16 Sec. Cor. Land mountainous Soil 2d Rate.
80.15	Intersect the N. & S. line bet. Secs. 1 and 6 at 76 links N of the S 1/16 Sec. Cor. Land mountainous Soil 2d Rate. From this corner I run N 89° 27' W on a true line through the middle of the S half of Sec. 1 with the same var.
20.03	Set a sandstone 12 x 10 x 5 ins. 12 ins. in the ground, marked "1/16" on E. face in a mound of earth 30 ins. diam. at base and 18 ins. high, dug 2 pits 18 x 12 x 12 ins. E & W. dist. 5 ft. from mound for 1/16 Sec. Cor.
40.07	Set a sandstone 18 x 8 x 4 ins. 12 ins. in the ground, marked "1/16" on E. face in a mound of earth 30 ins. diam. at base and 18 ins. high, dug 2 pits 18 x 12 x 12 ins. E & W. dist. 5 ft. from mound for 1/16 Sec. Cor.
60.10	Set a sandstone 18 x 8 x 4 ins. 12 ins. in the ground, marked "1/16" on E. face in a mound of earth 30 ins. diam. at base and 18 ins. high, dug 2 pits 18 x 12 x 12 ins. E & W. dist. 5 ft. from mound for 1/16 Sec. Cor.
80.15	To the S 1/16 Sec. Cor. on Sec. line between Secs. 1 and 2 Land mountainous rough & very broken Grazing Soil 2d Rate

Uncompahgre Ute Indian Surveys.

Subdivisions of T. 7 S. R. 2 E. Salt Lake Mer. Utah Terr.y Cont.d

Chains.	
	From the 1/4 Sec. Cor. on Sec. line between Sections 1 and 2 I run East on a random line through the middle of Sec. 1
	Var. 16° 15' East.
20.00	Set a temporary 1/16 Sec. Cor. Land mountainous Soil 2d Rate.
40.00	Set a temporary 1/4 Sec. Cor. Land mountainous Soil 2d Rate.
60.00	Set a temporary 1/16 Sec. Cor. Land mountainous Soil 2d Rate.
80.42	Intersect the N. and S. line bet. Secs. 1 & 6 at 46 links N. of the 1/4 Sec. Cor. Land mountainous Soil 2d Rate. From this corner I run N. 89° 43' W. on a true line through the middle of Sec. 1 with the same var.
20.10	Set a sandstone 24 x 10 x 4 ins. 12 ins. in ground marked "1/16" on E. face in a mound of earth 30 ins. diam. at base and 18 ins. high; dug 2 pits 18 x 12 x 12 ins. E. and W. dist. 5 ft. from mound for 1/16 Sec. Cor.
40.21	Set a sandstone 24 x 12 x 4 ins. 12 ins. in ground marked "1/4" on E. face in a mound of earth 30 ins. diam. at base and 18 ins. high; dug 2 pits 18 x 12 x 12 ins. E. and W. dist. 5 ft. from mound for 1/4 Sec. Cor.
60.31	Set a sandstone 18 x 12 x 3 ins. 12 ins. in ground marked "1/16" on E. face in a mound of earth 30 ins. diam. at base and 18 ins. high; dug 2 pits 18 x 12 x 12 ins. E. and W. dist. 5 ft. from mound for 1/16 Sec. Cor.
80.42	To the 1/4 Sec. Cor. on Sec. line between Secs. 1 and 2
	Land mountainous & broken
	Grazing scarce
	Soil 2d Rate Oct. 13th 1882

110

Uncompahgre Ute Indian Surveys.

Subdivisions of T. 7 S. R. 2 0 E. Salt Lake Mer. Utah Terr.y Con.s

Chains.	
	From the N 1/16 Sec. Cor. on Sec. line between Sections 1 and 2 I run East on a random line through the middle of the N half of Sec. 1
	Var. 16° 15' East.
20.00	Set a temporary 1/16 Sec. Cor. Land mountainous Soil 2d Rate.
40.00	Set a temporary 1/16 Sec. Cor. Land mountainous Soil 2d Rate.
60.00	Set a temporary 1/16 Sec. Cor. Land mountainous Soil 2d Rate.
80 10	Intersect the N. & S. line bet. Secs. 1 and 6 at 8 links N of the N 1/16 Sec. Cor. Land mountainous Soil 2d Rate.
	From this corner I run N 89° 07' W. on a true line through the middle of the N half of Sec. 1 with the same var.
20 02	Set a sandstone 18 x 12 x 4 ins. 12 ins. in the ground, marked "1/16" on E. face in a mound of earth 30 ins. diam. at base and 18 ins. high, dug 2 pits 18 x 12 x 12 ins. E & W. dist. 5 ft. from mound for 1/16 Sec. Cor.
40 05	Set a sandstone 13 x 13 x 4 ins. 12 ins. in the ground, marked "1/16" on E. face in a mound of earth 30 ins. diam. at base and 18 ins. high, dug 2 pits 18 x 12 x 12 ins. E & W. dist. 5 ft. from mound for 1/16 Sec. Cor.
60. 07	Set a sandstone 24 x 12 x 3 ins. 12 ins. in the ground, marked "1/16" on E. face in a mound of earth 30 ins. diam. at base and 18 ins. high, dug 2 pits 18 x 12 x 12 ins. E & W. dist. 5 ft. from mound for 1/16 Sec. Cor.
80. 10	To the N 1/16 Sec. Cor. on Sec. line between Secs. 1 and 2 Land mountainous and very rough Grazing Soil 2d Rate

Uncompahgre Ute Indian Surveys.

Subdivisions of T. 7 S.R. 2 E. Salt Lake Mer. Utah Terr.y Cont.d

Chains.	
	From the S. 1/16 Sec. Cor. on Sec. line between Sections 34 and 35 I run East on a random line through the middle of the S half of Sec. 35'
	Var. 16° 15' East.
20.00	Set a temporary 1/16 Sec. Cor. Land level. Soil 2d Rate.
40.00	Set a temporary 1/16 Sec. Cor. Land level
40.50.	Wagon road. Course N.E. & E. Soil 2d Rate.
60.00	Set a temporary 1/16 Sec. Cor. Land level Soil 2d Rate.
80.24	Intersect the N. & S. line bet. Secs. 35 and 36 at 66 links S of the S 1/16 Sec. Cor. Land level — Soil 2d Rate.
	From this corner I run S. 89° 32' W. on a true line through the middle of the South half of Sec. 36 with the same var.
20.06	Set a cottonwood post 36 x 3 x 3 ins. 12 ins. in the ground, marked "1/16" on E. face in a mound of earth 30 ins. diam. at base and 18 ins. high, dug 2 pits 18 x 12 x 12 ins. E & W. dist. 5 ft. from mound for 1/16 Sec. Cor.
40.12	Set a cottonwood post 36 x 3 x 3 ins. 12 ins. in the ground, marked "1/16" on E. face in a mound of earth 30 ins. diam. at base and 18 ins. high, dug 2 pits 18 x 12 x 12 ins. E & W. dist. 5 ft. from mound for 1/16 Sec. Cor.
60.18	Set a cottonwood post 36 x 3 x 3 ins. 12 ins. in the ground, marked "1/16" on E. face in a mound of earth 30 ins. diam. at base and 18 ins. high, dug 2 pits 18 x 12 x 12 ins. E & W. dist. 5 ft. from mound for 1/16 Sec. Cor.
80.24	To the S 1/16 Sec. Cor. on Sec. line between Secs. 34 and 35 — Land level. Grazing Soil sandy Rate 2d.

445

Uncompahgre Ute Indian Surveys.

Subdivisions of T. 7 S. R. 20 E. Salt Lake Mer. Utah Terr.y Con.d

Chains.	
	From the 1/4 Sec. Cor. on Sec. line between Sections 34 and 35 I run East on a random line through the middle of Sec. 35. Var. 16° 15' East.
20.00	Set a temporary 1/16 Sec. Cor. Land level Soil 2d Rate.
40.00	Set a temporary 1/4 Sec. Cor. Land level
43.00	Wagon road course N. & S. Soil 2d Rate.
60.00	Set a temporary 1/16 Sec. Cor. Land level Soil 2d Rate.
80.50	Intersect the N. and S. line bet. Secs. 35 & 36 at 44 links S of the 1/4 Sec. Cor. Land level. Soil 2d Rate. From this corner I run S. 89° 41' W on a true line through the middle of Sec. 35 with the same var.
20.12	Set a cottonwood post 36 x 3 x 3 ins. 12 ins. in ground marked "1/16" on E. face in a mound of earth 30 ins. diam. at base and 18 ins. high; dug 2 pits 18 x 12 x 12 ins. E. and W. dist. 5 ft. from mound for 1/16 Sec. Cor.
40.25	Set a cottonwood post 48 x 3 x 3 ins. 12 ins. in ground marked "1/4" on E. face in a mound of earth 30 ins. diam. at base and 18 ins. high; dug 2 pits 18 x 12 x 12 ins. E. and W. dist. 5 ft. from mound for 1/4 Sec. Cor.
60.37	Set a cottonwood post 36 x 3 x 3 ins. 12 ins. in ground marked "1/16" on E. face in a mound of earth 30 ins. diam. at base and 18 ins. high; dug 2 pits 18 x 12 x 12 ins. E. and W. dist. 5 ft. from mound for 1/16 Sec. Cor.
80.50	To the 1/4 Sec. Cor. on Sec. line between Secs. 34 and 35 Land level. Grazing Soil Sandy Rate 2d

Uncompahgre Ute Indian Surveys.

Subdivisions of T. 7 S.R. 20 E. Salt Lake Mer. Utah Terr.y Con.td

Chains.	
	From the N 1/16 Sec. Cor. on Sec. line between Sections 34 and 35 I run East on a random line through the middle of the N half of Sec. 35. Var. 16° 15' East.
20.00	Set a temporary 1/16 Sec. Cor. Land level
32.00	Wagon road Ouray Agency Soil 2d Rate. Course N.N.W. & S.S.E.
40.00	Set a temporary 1/16 Sec. Cor. Land level Soil 2d Rate.
60.00	Set a temporary 1/16 Sec. Cor. Land level Soil 2d Rate.
80.67	Intersect the N. & S. line bet. Secs. 35 and 36 at 50 links N of the N 1/16 Sec. Cor. Land level. Soil 2d Rate. From this corner I run N 89° 39' W on a true line through the middle of the North half of Sec. 35 with the same var.
20.17	Set a cottonwood post 36×3×3 ins. 12 ins. in the ground, marked "1/16" on E. face in a mound of earth 30 ins. diam. at base and 18 ins. high, dug 2 pits 18×12×12 ins. E & W. dist. 5 ft. from mound for 1/16 Sec. Cor.
40.33	Set a cottonwood post 36×3×3 ins. 12 ins. in the ground, marked "1/16" on E. face in a mound of earth 30 ins. diam. at base and 18 ins. high, dug 2 pits 18×12×12 ins. E & W. dist. 5 ft. from mound for 1/16 Sec. Cor.
60.50	Set a cottonwood post 36×3×3 ins. 12 ins. in the ground, marked "1/16" on E. face in a mound of earth 30 ins. diam. at base and 18 ins. high, dug 2 pits 18×12×12 ins. E & W. dist. 5 ft. from mound for 1/16 Sec. Cor.
80.67	To the N 1/16 Sec. Cor. on Sec. line between Secs. 34 and 35 Land level. Grazing Soil Sandy Rate 2d.

Uncompahgre Ute Indian Surveys.

Subdivisions of T. 7 S. R. 2 E. Salt Lake Mer. Utah Terr.y Con.ld

Chains.	
	From the S. 1/16 Sec. Cor. on Sec. line between Sections 26 and 27 I run East on a random line through the middle of the S half of Sec. 26 Var. 16° 15' East.
20.00	Set a temporary 1/16 Sec. Cor. Land Rolling
22.00	Wagon road Course N.W. W. Soil 2d Rate.
40.00	Set a temporary 1/16 Sec. Cor. Land Rolling Soil 2d Rate.
60.00	Set a temporary 1/16 Sec. Cor. Land Rolling. Soil 2d Rate.
79.80	Intersect the N. & S. line bet. Secs. 25 and 26 at 18 links N. of the S. 1/16 Sec. Cor. Land Rolling Soil 2d. Rate.
	From this corner I run N. 89° 52' W. on a true line through the middle of the South half of Sec. 26 with the same var.
19.95	Set a cottonwood post 36 x 3 x 3 ins. 12 ins. in the ground, marked "1/16" on E. face in a mound of earth 30 ins. diam. at base and 18 ins. high, dug 2 pits 18 x 12 x 12 ins. E & W. dist. 5 ft. from mound for 1/16 Sec. Cor.
39.90	Set a cottonwood post 36 x 3 x 3 ins. 12 ins. in the ground, marked "1/16" on E. face in a mound of earth 30 ins. diam. at base and 18 ins. high, dug 2 pits 18 x 12 x 12 ins. E & W. dist. 5 ft. from mound for 1/16 Sec. Cor.
59.85	Set a cottonwood post 36 x 3 x 3 ins. 12 ins. in the ground, marked "1/16" on E. face in a mound of earth 30 ins. diam. at base and 18 ins. high, dug 2 pits 18 x 12 x 12 ins. E & W. dist. 5 ft. from mound for 1/16 Sec. Cor.
79.80	To the S 1/16 Sec. Cor. on Sec. line between Secs. 26 and 27. Land gently rolling Grazing Soil Sandy Rate 2d.

Uncompahgre Ute Indian Surveys.

Subdivisions of T. 7 S. R. 2 E. Salt Lake Mer. Utah Terr.y Con.td

Chains.	
	From the 1/4 Sec. Cor. on Sec. line between Sections 26 and 27 I run East on a random line through the middle of Sec. 26
	Var. 16° 15' East.
14.25	Wagon road to Ouray Agency
20.00	Set a temporary 1/16 Sec. Cor. Land Rolling Soil 2d Rate.
40.00	Set a temporary 1/4 Sec. Cor. Land Rolling Soil 2d Rate.
60.00	Set a temporary 1/16 Sec. Cor. Land Rolling Soil 2d Rate.
79.52	Intersect the N. and S. line bet. Secs. 2 5 & 26 at 36 links N of the 1/4 Sec. Cor. Land Rolling Soil 2d Rate. From this corner I run N. 89° 45' W. on a true line through the middle of Sec. 26. with the same var.
19.88	Set a cottonwood post x 36 x 3 x 3 ins. 12 ins. in ground marked "1/16" on E. face in a mound of earth 30 ins. diam. at base and 18 ins. high; dug 2 pits 18 x 12 x 12 ins. E. and W. dist. 5 ft. from mound for 1/16 Sec. Cor.
39.76	Set a cottonwood post 36 x 3 x 3 ins. 12 ins. in ground marked "1/4" on E. face in a mound of earth 30 ins. diam. at base and 18 ins. high; dug 2 pits 18 x 12 x 12 ins. E. and W. dist. 5 ft. from mound for 1/4 Sec. Cor.
59.64	Set a cottonwood post 36 x 3 x 3 ins. 12 ins. in ground marked "1/16" on E. face in a mound of earth 30 ins. diam. at base and 18 ins. high; dug 2 pits 18 x 12 x 12 ins. E. and W. dist. 5 ft. from mound for 1/16 Sec. Cor.
79.52	To the 1/4 Sec. Cor. on Sec. line between Secs. 26 and 27 Land Rolling. Grazing Soil 2d Rate

116.

Uncompahgre Ute Indian Surveys.

Subdivisions of T. 7 S. R. 20 E. Salt Lake Mer. Utah Terr.y Cont.

Chains.	
	From the N 1/16 Sec. Cor. on Sec. line between Sections 26 and 27 I run East on a random line through the middle of the N half of Sec. 26
	Var. 16° 15' East.
7.00	Wagon Road to Ouray Agency
20.00	Set a temporary 1/16 Sec. Cor. Land Rolling Soil 2d Rate.
40.00	Set a temporary 1/16 Sec. Cor. Land Rolling Soil 2d Rate.
60.00	Set a temporary 1/16 Sec. Cor. Land Rolling Soil 2d Rate.
79.99	Intersect the N. & S. line bet. Secs. 26 and 26 at 14 links S. of the N 1/16 Sec. Cor. Land Rolling. Soil 2d Rate.
	From this corner I run S. 89° 54' W on a true line through the middle of the North half of Sec. 26 with the same var.
19.99	Set a cottonwood post 36x3x3 ins. 12 ins. in the ground, marked "1/16" on E. face in a mound of earth 30 ins. diam. at base and 18 ins. high, dug 2 pits 18 x 12 x 12 ins. E & W. dist. 5 ft. from mound for 1/16 Sec. Cor.
39.99	Set a cottonwood post 36x3x3 ins. 12 ins. in the ground, marked "1/16" on E. face in a mound of earth 30 ins. diam. at base and 18 ins. high, dug 2 pits 18 x 12 x 12 ins. E & W. dist. 5 ft. from mound for 1/16 Sec. Cor.
59.99	Set a cottonwood post 36x3x3 ins. 12 ins. in the ground, marked "1/16" on E. face in a mound of earth 30 ins. diam. at base and 18 ins. high, dug 2 pits 18 x 12 x 12 ins. E & W. dist. 5 ft. from mound for 1/16 Sec. Cor.
79.99	To the N 1/16 Sec. Cor. on Sec. line between Secs. 26 and 27. Land Rolling. Grazing Soil 2d Rate

Uncompahgre Ute Indian Surveys.

Subdivisions of T. 7 S. R. 2 E. Salt Lake Mer. Utah Terr.y Con.ts

Chains	
	From the S. 1/16 Sec. Cor. on Sec. line between Sections 22 and 23 I run East on a random line through the middle of the S half of Sec. 23. Var. 16° 15 East.
20.00	Set a temporary 1/16 Sec. Cor. Land level Soil 2d Rate.
40.00	Set a temporary 1/16 Sec. Cor. Land level Soil 2d Rate.
60.00	Set a temporary 1/16 Sec. Cor. Land level Soil 2d Rate.
79.78	Intersect the N. & S. line bet. Secs. 23. and 24 at 6 links N of the S. 1/16 Sec. Cor. Land level. Soil 2d Rate. From this corner I run N 89° 57' W. on a true line through the middle of the South half of Sec. 23 with the same var.
19.95	Set a cottonwood post B6 x 3 x 3 ins. 12 ins. in the ground, marked "1/16" on E. face in a mound of earth 30 ins. diam. at base and 18 ins. high, dug 2 pits 18 x 12 x 12 ins. E & W. dist. 5 ft. from mound for 1/16 Sec. Cor.
39.89	Set a cottonwood post B6 x 3 x 3 ins. 12 ins. in the ground, marked "1/16" on E. face in a mound of earth 30 ins. diam. at base and 18 ins. high, dug 2 pits 18 x 12 x 12 ins. E & W. dist. 5 ft. from mound for 1/16 Sec. Cor.
59.84	Set a cottonwood post B6 x 3 x 3 ins. 12 ins. in the ground, marked "1/16" on E. face in a mound of earth 30 ins. diam. at base and 18 ins. high, dug 2 pits 18 x 12 x 12 ins. E & W. dist. 5 ft. from mound for 1/16 Sec. Cor.
79.78	To the S. 1/16 Sec. Cor. on Sec. line between Secs. 22 and 23. Land level. Grazing good for upland. Soil 2d Rate

Uncompahgre Ute Indian Surveys.

Subdivisions of T. 7 S. R. 20 E. Salt Lake Mer. Utah Terr.y Con.d

Chains.	
	From the 1/4 Sec. Cor. on Sec. line between Sections 22 and 23 I run East on a random line through the middle of Sec. 23. Var. 16° 15' East.
20.00	Set a temporary 1/16 Sec. Cor. Land Rolling Soil 2d Rate.
40.00	Set a temporary 1/4 Sec. Cor. Land Rolling Soil 2d Rate.
60.00	Set a temporary 1/16 Sec. Cor. Land Rolling Soil 2 Rate.
80.36	Intersect the N. and S. line bet. Secs 23 & 24 at 30 links S. of the 1/4 Sec. Cor Land Rolling Soil 2d Rate. From this corner I run S. 89° 47' W. on a true line through the middle of Sec. 23. with the same var.
20.09	Set a cottonwood post 36 x 3 x 3 ins. 12 ins. in ground marked "1/16" on E. face in a mound of earth 30 ins. diam. at base and 18 ins. high; dug 2 pits 18 x 12 x 12 ins. E. and W. dist. 5 Ft. from mound for 1/16 Sec. Cor.
40.18	Set a cottonwood post 36 x 3 x 3 ins. 12 ins. in ground marked "1/4" on E. face in a mound of earth 30 ins. diam. at base and 18 ins. high; dug 2 pits 18 x 12 x 12 ins. E. and W. dist. 5 Ft. from mound for 1/4 Sec. Cor.
60.27	Set a cottonwood post 36 x 3 x 3 ins. 12 ins. in ground marked "1/16" on E. face in a mound of earth 30 ins. diam. at base and 18 ins. high; dug 2 pits 18 x 12 x 12 ins. E. and W. dist. 5 Ft. from mound for 1/16 Sec. Cor.
80.36	To the 1/4 Sec. Cor. on Sec. line between Secs. 22 and 23 Land good for upland. Grazing Soil 2d Rate

Uncompahgre Ute Indian Surveys.

Subdivisions of T. 7 S. R. 2 E. Salt Lake Mer. Utah Terr.y Cont.d

Chains.	
	From the N 1/16 Sec. Cor. on Sec. line between Sections 22 and 23 I run East on a random line through the middle of the N half of Sec. 23 Var. 16° 15 East.
20.00	Set a temporary 1/16 Sec. Cor. Land Rolling Soil 2d Rate.
40.00	Set a temporary 1/16 Sec. Cor. Land Rolling Soil 2d Rate.
60.00	Set a temporary 1/16 Sec. Cor. Land Rolling Soil 2d Rate.
80.64	Intersect the N. & S. line bet. Secs. 23 and 24 at 24 links S. of the N 1/16 Sec. Cor. Land Rolling Soil 2d Rate. From this corner I run S. 89° 50' W. on a true line through the middle of the North half of Sec. 23 with the same var.
20.16	Set a cottonwood post 36 x 3 x 3 ins. 12 ins. in the ground, marked "1/16" on E. face in a mound of earth 30 ins. diam. at base and 18 ins. high, dug 2 pits 18 x 12 x 12 ins. E & W. dist. 5 ft. from mound for 1/16 Sec. Cor.
40.32	Set a cottonwood post 36 x 3 x 3 ins. 12 ins. in the ground, marked "1/16" on E. face in a mound of earth 30 ins. diam. at base and 18 ins. high, dug 2 pits 18 x 12 x 12 ins. E & W. dist. 5 ft. from mound for 1/16 Sec. Cor.
60.48	Set a cottonwood post 36 x 3 x 3 ins. 12 ins. in the ground, marked "1/16" on E. face in a mound of earth 30 ins. diam. at base and 18 ins. high, dug 2 pits 18 x 12 x 12 ins. E & W. dist. 5 ft. from mound for 1/16 Sec. Cor.
80.64	To the N 1/16 Sec. Cor. on Sec. line between Secs. 22 and 23 Land Rolling. Grazing good for upland. Soil 2d Rate

Uncompahgre Ute Indian Surveys.

Subdivisions of T. 7 S. R. 20 E. Salt Lake Mer. Utah Terr.y Cont.d

Chains.	
	From the S 1/16 Sec. Cor. on Sec. line between Sections 14 and 15 I run East on a random line through the middle of the S. half of Sec. 14 Var. 16° 15' East.
20.00	Set a temporary 1/16 Sec. Cor. Land mountainous Soil 2d Rate.
40.00	Set a temporary 1/16 Sec. Cor. Land mountainous Soil 2d Rate.
60.00	Set a temporary 1/16 Sec. Cor. Land mountainous Soil 2d Rate.
80.28	Intersect the N. & S. line bet. Secs. 13 & 14 at 16 links S. of the S 1/16 Sec. Cor. Land mountainous Soil 2d Rate. From this corner I run S. 89° 53' W. on a true line through the middle of the South half of Sec. 14 with the same var.
20.07	Set a cottonwood post 4 x 36 x 3 x 3 ins. 12 ins. in the ground, marked "1/16" on E. face in a mound of earth 30 ins. diam. at base and 18 ins. high, dug 2 pits 18 x 12 x 12 ins. E & W. dist. 5 ft. from mound for 1/16 Sec. Cor.
40.14	Set a cottonwood post 4 x 36 x 3 x 3 ins. 12 ins. in the ground, marked "1/16" on E. face in a mound of earth 30 ins. diam. at base and 18 ins. high, dug 2 pits 18 x 12 x 12 ins. E & W. dist. 5 ft. from mound for 1/16 Sec. Cor.
60.21	Set a cottonwood post 4 x 36 x 3 x 3 ins. 12 ins. in the ground, marked "1/16" on E. face in a mound of earth 30 ins. diam. at base and 18 ins. high, dug 2 pits 18 x 12 x 12 ins. E & W. dist. 5 ft. from mound for 1/16 Sec. Cor.
80.28	To the S 1/16 Sec. Cor. on Sec. line between Secs. 14 and 15. Land mountainous and broken rocky Grazing good Soil 2d Rate

Uncompahgre Ute Indian Surveys.

Subdivisions of T. 7 S. R. 20 E. Salt Lake Me. Utah Tenn.y Con.td

Chains.	
	From the 1/4 Sec. Cor. on Sec. line between Sections 14 and 15 I run East on a random line through the middle of Sec 14
	Var. 16° 15 East.
20.00	Set a temporary 1/16 Sec. Cor. Land Rolling Soil 2d Rate.
40.00	Set a temporary 1/4 Sec. Cor. Land Rolling Soil 2d Rate.
60.00	Set a temporary 1/16 Sec. Cor. Land Rolling Soil 2d Rate.
80.14	Intersect the N. and S. line bet Secs 13 & 14 at 28 links E. of the 1/4 Sec. Cor. Land Rolling Soil 2d Rate. From this corner I run N. 89° 45' W. on a true line through the middle of Sec 14 with the same var.
20.03	Set a cottonwood post 36 x 3 x 3 ins. 12 ins. in ground marked "1/16" on E. face in a mound of earth 30 ins. diam. at base and 18 ins high; dug 2 pits 18 x 12 x 12 ins E. and W., dist 5 ft. from mound for 1/16 Sec. Cor.
40.07	Set a cottonwood post 36 x 3 x 3 ins 12 ins. in ground marked "1/4" on E. face in a mound of earth 3 ins. diam. at base and 18 ins. high dug 2 pits 18 x 12 x 12 ins. E and W, dist. 5 ft. from mound for 1/4 Sec. Cor.
60.10	Set a cottonwood post 36 x 3 x 3 ins 2 ins. in ground marked "1/16" on E. face in a mound of earth 30 ins. diam. at base and 18 ins. high; dug 2 pits 1 x 12 x 12 ins E. and W., dist. 5 ft. from mound for 1/16 Sec. Cor.
80.14	To the 1/4 Sec. Cor. on Sec. line between Secs 14 and 15 Land Rolling Grazing good Soil 2d Rate

Uncompahgre Ute Indian Surveys.

Subdivisions of T. 7 S.R. 20 E. Salt Lake Mer. Utah Terr.y Con.ts

Chains. From the N 1/16 Sec. Cor. on Sec. line between Sections 14 and 15 I run East on a random line through the middle of the N half of Sec. 14

Var. 16° 15' East.

20.00 Set a temporary 1/16 Sec. Cor. Land Rolling Soil 2d Rate.

40.00 Set a temporary 1/16 Sec. Cor. Land Rolling Soil 2d Rate.

60.00 Set a temporary 1/16 Sec. Cor. Land Rolling Soil 2d Rate.

80.48 Intersect the N. & S. line bet. Secs. 14 and 13 at 30 links N. of the N 1/16 Sec. Cor. Land Rolling Soil 2d Rate.

From this corner I run N 89° 47' W. on a true line through the middle of the North half of Sec. 14 with the same var.

20.12 Set a cottonwood post 36 x 3 x 3 ins. 12 ins. in the ground, marked "1/16" on E. face in a mound of earth 30 ins. diam. at base and 18 ins. high, dug 2 pits 18 x 12 x 12 ins. E & W. dist. 5 ft. from mound for 1/16 Sec. Cor.

40.24 Set a cottonwood post 36 x 3 x 3 ins. 12 ins. in the ground, marked "1/16" on E. face in a mound of earth 30 ins. diam. at base and 18 ins high, dug 2 pits 18 x 12 x 12 ins. E & W. dist. 5 ft. from mound for 1/16 Sec. Cor.

60.36 Set a cottonwood post 1 x 36 x 3 x 3 ins. 12 ins. in the ground, marked "1/16" on E. face in a mound of earth 30 ins. diam. at base and 18 ins. high, dug 2 pits 18 x 12 x 12 ins. E & W. dist. 5 ft. from mound for 1/16 Sec. Cor.

80.48 To the N 1/16 Sec. Cor. on Sec. line between Secs. 14 and 15

Land Rolling

Grazing good for upland.

Soil 2d Rate

Uncompahgre Ute Indian Surveys.

Subdivisions of T. 7 S. R. 2 E. Salt Lake Mer. Utah Terr.y Con.td

Chains	
	From the S. 1/16 Sec. Cor. on Sec. line between Sections 10 and 11 I run East on a random line through the middle of the S. half of Sec. 11
	Var. 16° 15' East.
20.00	Set a temporary 1/16 Sec. Cor. Land Rolling
27.00	Ravine. — Soil 2d Rate.
40.00	Set a temporary 1/16 Sec. Cor. Land Rolling Soil 2d Rate.
60.00	Set a temporary 1/16 Sec. Cor. Land Rolling Soil 2d Rate.
80.25	Intersect the N. & S. line bet. Secs. 11 and 12 at 50 links S. of the S. 1/16 Sec. Cor. Land Rolling. Soil 2d Rate.
	From this corner I run S. 89° 30' W. on a true line through the middle of the South half of Sec. 11 with the same var.
20.06	Set a cottonwood post 36 x 3 x 3 ins. 12 ins. in the ground, marked "1/16" on E. face in a mound of earth 30 ins. diam. at base and 18 ins. high, dug 2 pits 18 x 12 x 12 ins. E & W. dist. 5 ft. from mound for 1/16 Sec. Cor.
40.12	Set a cottonwood post 36 x 3 x 3 ins. 12 ins. in the ground, marked "1/16" on E. face in a mound of earth 30 ins. diam. at base and 18 ins. high, dug 2 pits 18 x 12 x 12 ins. E & W. dist. 5 ft. from mound for 1/16 Sec. Cor.
60.18	Set a sandstone 18 x 10 x 4 ins. 12 ins. in the ground, marked "1/16" on E. face in a mound of earth 30 ins. diam. at base and 18 ins. high, dug 2 pits 18 x 12 x 12 ins. E & W. dist. 5 ft. from mound for 1/16 Sec. Cor.
80.25	To the S. 1/16 Sec. Cor. on Sec. line between Secs. 10 and 11
	Land Rolling
	Grazing good for upland.
	Soil Sandy Rate 2d Oct. 15th 1882.

Uncompahgre Ute Indian Surveys.

Subdivisions of T. 7 S. R. 2 0 E. Salt Lake Mer. Utah Terr.y Cont.s

Chains.	
	From the 1/4 Sec. Cor. on Sec. line between Sections 10 and 11 I run East on a random line through the middle of Sec 11 Var. 16° 15' East.
5.00	Ravine
20.00	Set a temporary 1/16 Sec. Cor Land Rolling Soil 2d Rate.
40.00	Set a temporary 1/4 Sec. Cor. Land Rolling Soil 2d Rate.
60.00	Set a temporary 1/16 Sec. Cor. Land Rolling Soil 2d Rate.
80.40	Intersect the N. and S line bet Secs 11. & 12 at 48 links E of the 1/4 Sec. Cor Land Rolling Soil 2d Rate. From this corner I run N. 89° 39' W on a true line through the middle of Sec 11. with the same var.
20.10	Set a sandstone 20 X 8 X 4 ins. 12 ins. in ground marked "1/16" on E face in a mound of earth 30 ins. diam. at base and 18 ins high; dug 2 pits 18 X 12 X 12 ins E. and W., dist 5 Ft. from mound for 1/16 Sec. Cor.
40.20	Set a sandstone 15 X 10 X 4 ins. 12 ins. in ground marked "1/4" on E face in a mound of earth 3 ins. diam. at base and 18 ins high dug 2 pits 18 X 12 X 12 ins. E and W, dist 5 Ft. from mound for 1/4 Sec. Cor.
60.30	Set a sandstone 12 X 12 X 4 ins. 2 ins. in ground marked "1/16" on E face in a mound of earth 30 ins. diam. at base and 18 ins. high; dug 2 pits 1 X 12 X 12 ins. E. and W., dist. 5 Ft. from mound for 1/16 Sec. Cor.
80.40	To the 1/4 Sec. Cor. on Sec. line between Secs 10 and 11 Land Rolling. Grazing good. Soil sandy Rate 2d.

Uncompahgre Ute Indian Surveys.

Subdivisions of T. 7 S. R. 20 E. Salt Lake Mer. Utah Terr.y Con.td

Chains.	
	From the N 1/16 Sec. Cor. on Sec. line between Sections 10 and 11 I run East on a random line through the middle of the N half of Sec. 11
	Var. 16° 15' East.
16.00	Reverse
20.00	Set a temporary 1/16 Sec. Cor. Land Rolling Soil 2d Rate.
40.00	Set a temporary 1/16 Sec. Cor. Land Rolling Soil 2d Rate.
60.00	Set a temporary 1/16 Sec. Cor. Land Rolling Soil 2d Rate.
80.60	Intersect the N. & S. line bet. Secs. 11. — and 12. at 44 links S of the N 1/16 Sec. Cor. Land Rolling — Soil 2d Rate.
	From this corner I run S. 89° 41' W. on a true line through the middle of the North half of Sec. 11. with the same var.
20.15	Set a cottonwood post 36 x 3 x 3 ins. 12 ins. in the ground, marked "1/16" on E. face in a mound of earth 30 ins. diam. at base and 18 ins. high, dug 2 pits 18 x 12 x 12 ins. E & W. dist. 5 ft. from mound for 1/16 Sec. Cor.
40.30	Set a sandstone 15 x 8 x 8 ins. 12 ins. in the ground, marked "1/16" on E. face in a mound of earth 30 ins. diam. at base and 18 ins. high, dug 2 pits 18 x 12 x 12 ins. E & W. dist. 5 ft. from mound for 1/16 Sec. Cor.
60.45	Set a sandstone 12 x 10 x 5 ins. 12 ins. in the ground, marked "1/16" on E. face in a mound of earth 30 ins. diam. at base and 18 ins. high, dug 2 pits 18 x 12 x 12 ins. E & W. dist. 5 ft. from mound for 1/16 Sec. Cor.
80.60	To the N 1/16 Sec. Cor. on Sec. line between Secs. 10 and 11.
	Land Rolling. — Grazing good for upland. Soil 2d Rate

Uncompahgre Ute Indian Surveys.

Subdivisions of T. 7 S. R. 2 E. Salt Lake Mer. Utah Terr.y Con.td

Chains.	
	From the S.t 1/16 Sec. Cor. on Sec. line between Sections 2 and 3 I run East on a random line through the middle of the S.t half of Sec. 2 Var. 16° 15' East.
9.00	Wagon road to Ouray Agency
20.00	Set a temporary 1/16 Sec. Cor. Land mountainous and broken Soil 2.d Rate.
40.00	Set a temporary 1/16 Sec. Cor. Land mountainous & broken Soil 2.d Rate.
60.00	Set a temporary 1/16 Sec. Cor. Land mountainous and broken Soil 2.d Rate.
79.70	Intersect the N. & S. line bet. Secs. 1 and 2 at 10 links E. of the S. 1/16 Sec. Cor. Land mountainous & broken Soil 2.d Rate. From this corner I run S. 89° 56' W. on a true line through the middle of the South half of Sec. 2. with the same var.
19.95	Set a sandstone 20 x 12 x 4 ins. 12 ins. in the ground, marked "1/16" on E. face in a mound of earth 30 ins. diam. at base and 18 ins. high, dug 2 pits 18 x 12 x 12 ins. E & W. dist. 5 ft. from mound for 1/16 Sec. Cor.
39.85	Set a sandstone 18 x 14 x 5 ins. 12 ins. in the ground, marked "1/16" on E. face in a mound of earth 30 ins. diam. at base and 18 ins. high, dug 2 pits 18 x 12 x 12 ins. E & W. dist. 5 ft. from mound for 1/16 Sec. Cor.
59.78	Set a sandstone 16 x 12 x 4 ins. 12 ins. in the ground, marked "1/16" on E. face in a mound of earth 30 ins. diam. at base and 18 ins. high, dug 2 pits 18 x 12 x 12 ins. E & W. dist. 5 ft. from mound for 1/16 Sec. Cor.
79.70	To the S.t 1/16 Sec. Cor. on Sec. line between Secs. 2 and 3. Land mountainous and broken. Grazing good. Soil 2.d Rate

Uncompahgre Ute Indian Surveys.

Subdivisions of T. 7 S. R. 2 E. Salt Lake Mer. Utah Terr.y Con.ts

Chains.	
	From the 1/4 Sec. Cor. on Sec. line between Sections 2 and 3 Run East on a random line through the middle of Sec. 2
	Var. 16° 15' East.
20.00	Set a temporary 1/16 Sec. Cor. Land mountainous
25.00	Wagon road. Soil 2d Rate.
40.00	Set a temporary 1/4 Sec. Cor. Land mountainous Soil 2d Rate.
60.00	Set a temporary 1/16 Sec. Cor. Land mountainous Soil 2d Rate.
80.12	Intersect the N. and S. line bet. Secs. 1 & 2 at 16 links N. of the 1/4 Sec. Cor. Land mountainous Soil 2d Rate. From this corner Run S. 89° 53' E. on a true line through the middle of Sec. 2. with the same var.
20.03	Set a sandstone 10 x 10 x 6 ins. 12 ins. in ground marked "1/16" on E. face in a mound of earth 30 ins. diam. at base and 18 ins. high; dug 2 pits 18 x 12 x 12 ins. E. and W. dist. 5 ft. from mound for 1/16 Sec. Cor.
40.06	Set a sandstone 24 x 8 x 6 ins. 12 ins. in ground marked "1/4" on E. face in a mound of earth 30 ins. diam. at base and 18 ins. high; dug 2 pits 18 x 12 x 12 ins. E. and W. dist. 5 ft. from mound for 1/4 Sec. Cor.
60.09	Set a sandstone 20 x 10 x 4 ins. 12 ins. in ground marked "1/16" on E. face in a mound of earth 30 ins. diam. at base and 18 ins. high; dug 2 pits 18 x 12 x 12 ins. E. and W. dist. 5 ft. from mound for 1/16 Sec. Cor.
80.12	To the 1/4 Sec. Cor. on Sec. line between Secs. 2 and 3. Land broken and mountainous Grazing good. Soil sandy Rate 2d

Uncompahgre Ute Indian Surveys.

Subdivisions of T. 7 S. R. 20 E. Salt Lake Mer. Utah Terr.y Con.d

Chains.	
	From the N. 1/16 Sec. Cor. on Sec. line between Sections 2 and 3 I run East on a random line through the middle of the N. half of Sec. 2 Var. 16° 15' East.
20.00	Set a temporary 1/16 Sec. Cor. Land mountainous Soil 2d Rate.
40.00	Set a temporary 1/16 Sec. Cor. Land mountainous Soil 2d Rate.
57.00	Wagon road Course N.E.
60.00	Set a temporary 1/16 Sec. Cor. Land mountainous Soil 2d Rate.
79.74	Intersect the N. & S. line bet. Secs. 1 and 2 at 50 links S. of the N. 1/16 Sec. Cor. Land mountainous Soil 2d Rate.
	From this corner I run S 89° 39' W. on a true line through the middle of the North half of Sec. 2 with the same var.
19.94	Set a sandstone 14 X 12 X 8 ins. 12 ins. in the ground, marked "1/16" on E. face in a mound of earth 30 ins. diam. at base and 18 ins. high, dug 2 pits 18 X 12 X 12 ins. E & W. dist. 5 ft. from mound for 1/16 Sec. Cor.
39.87	Set a sandstone 12 X 10 X 6 ins. 12 ins. in the ground, marked "1/16" on E. face in a mound of earth 30 ins. diam. at base and 18 ins. high, dug 2 pits 18 X 12 X 12 ins. E & W. dist. 5 ft. from mound for 1/16 Sec. Cor.
59.81	Set a sandstone 18 X 10 X 4 ins. 12 ins. in the ground, marked "1/16" on E. face in a mound of earth 30 ins. diam. at base and 18 ins. high, dug 2 pits 18 X 12 X 12 ins. E & W. dist. 5 ft. from mound for 1/16 Sec. Cor.
79.74	To the N. 1/16 Sec. Cor. on Sec. line between Secs. 2 and 3 Land mountainous and broken Grazing good. Soil sandy Rate 2d.

Uncompahgre Ute Indian Surveys.

Subdivisions of T. 7 S. R. 2 E. Salt Lake Mer. Utah Terr.y Con.td

Chains	
	From the S. 1/16 Sec. Cor. on Sec. line between Sections 33 and 34 I run East on a random line through the middle of the S half of Sec. 34 Var. 16° 15' East.
20.00	Set a temporary 1/16 Sec. Cor. Land level Soil 1st Rate.
40.00	Set a temporary 1/16 Sec. Cor. Land level Soil 1st Rate.
60.00	Set a temporary 1/16 Sec. Cor. Land level Soil 1st Rate.
79.58	Intersect the N. & S. line bet. Secs. 34 and 35 at 27 links W. of the S. 1/16 Sec. Cor. Land level. Soil 1st Rate. From this corner I run N 89° 48' W on a true line through the middle of the South half of Sec. 34 with the same var.
19.90	Set a cottonwood post 4X36X3X3 ins. 12 ins. in the ground, marked "1/16" on E. face in a mound of earth 30 ins. diam. at base and 18 ins. high, dug 2 pits 18 X 12 X 12 ins. E & W. dist. 5 ft. from mound for 1/16 Sec. Cor.
39.79	Set a cottonwood post 4X36X3X3 ins. 12 ins. in the ground, marked "1/16" on E. face in a mound of earth 30 ins. diam. at base and 18 ins. high, dug 2 pits 18 X 12 X 12 ins. E & W. dist. 5 ft. from mound for 1/16 Sec. Cor.
59.69	Set a cottonwood post 4X36X3X3 ins. 12 ins. in the ground, marked "1/16" on E. face in a mound of earth 30 ins. diam. at base and 18 ins. high, dug 2 pits 18 X 12 X 12 ins. E & W. dist. 5 ft. from mound for 1/16 Sec. Cor.
79.58	To the S. 1/16 Sec. Cor. on Sec. line between Secs. 33 and 34 Land level Grazing good Soil 1st Rate

Uncompahgre Ute Indian Surveys.

Subdivisions of T. 7 S. R. 20 E. Salt Lake Me. Utah Terr.y Con.d

Chains	
	From the 1/4 Sec. Cor. on Sec. line between Sections 33 and 34 I run East on a random line through the middle of Sec 34 Var. 16° 15' East.
20.00	Set a temporary 1/16 Sec. Cor Land level Soil 2d Rate.
40.00	Set a temporary 1/4 Sec. Cor. Land level Soil 2d Rate.
60.00	Set a temporary 1/16 Sec. Cor. Land level. Soil 2d Rate.
80.12	Intersect the N. and S. line bet Secs 34 & 3 at 16 links E of the 1/4 Sec. Cor Land level Soil 2d Rate. From this corner I run N 89° 53' W on a true line through the middle of Sec. 34 with the same var.
20.03	Set a sandstone 14 X 10 X 3 ins. 12 ins. in ground marked "1/16" on E face in a mound of earth 30 ins. diam. at base and 18 ins high; dug 2 pits 18 X 12 X 12 ins E. and W, dist 5 ft. from mound for 1/16 Sec. Cor.
40.06	Set a sandstone 20 X 6 X 4 ins 12 ins. in ground marked "1/4" on E face in a mound of earth 3 ins diam. at base and 18 ins high dug 2 pits 18 X 12 X 12 ins. E and W, dist 5 ft. from mound for 1/4 Sec. Cor.
60.09	Set a sandstone 16 X 8 X 5 ins. 2 ins. in ground marked "1/16" on E. face in a mound of earth 30 ins diam. at base and 18 ins. high; dug 2 pits 1 X 12 X 12 ins. E. and W. dist. 5 ft. from mound for 1/16 Sec. Cor.
80.12	To the 1/4 Sec. Cor. on Sec. line between Secs 33 and 34 Land level Grazing good Soil 2d. Rate

Uncompahgre Ute Indian Surveys.

Subdivisions of T. 9 S. R. 2 E. Salt Lake Mer. Utah Terr.y Cont.d

Chains.	
	From the N 1/16 Sec. Cor. on Sec. line between Sections 33 and 34 I run East on a random line through the middle of the N. half of Sec. 34 Var. 16° 15' East.
20.00	Set a temporary 1/16 Sec. Cor. Land level Soil 2d Rate.
40.00	Set a temporary 1/16 Sec. Cor. Land level Soil 2d Rate.
60.00	Set a temporary 1/16 Sec. Cor. Land level Soil 2d Rate.
80.04	Intersect the N. & S. line bet. Secs. 35 and 34 at 76 links S of the N 1/16 Sec. Cor. Land level Soil 2d Rate. From this corner I run N. 89° 27' W. on a true line through the middle of the North half of Sec. 34 with the same var.
20.01	Set a cottonwood post 36 x 3 x 3 ins. 12 ins. in the ground, marked "1/16" on E. face in a mound of earth 30 ins. diam. at base and 18 ins. high, dug 2 pits 18 x 12 x 12 ins. E & W. dist. 5 ft. from mound for 1/16 Sec. Cor.
40.02	Set a cottonwood post 36 x 3 x 3 ins. 12 ins. in the ground, marked "1/16" on E. face in a mound of earth 30 ins. diam. at base and 18 ins. high, dug 2 pits 18 x 12 x 12 ins. E & W. dist. 5 ft. from mound for 1/16 Sec. Cor.
60.03	Set a cottonwood post 36 x 3 x 3 ins. 12 ins. in the ground, marked "1/16" on E. face in a mound of earth 30 ins. diam. at base and 18 ins. high, dug 2 pits 18 x 12 x 12 ins. E & W. dist. 5 ft. from mound for 1/16 Sec. Cor.
80.04	To the N 1/16 Sec. Cor. on Sec. line between Secs. 33 and 34 Land level Grazing good Soil 2d Rate Oct. 16th 1882.

Uncompahgre Ute Indian Surveys.

Subdivisions of T. 7 S. R. 20 E. Salt Lake Mer. Utah Terr.y Con.td

Chains.	
	From the S. 1/16 Sec. Cor. on Sec. line between Sections 27 and 28 I run East on a random line through the middle of the S. half of Sec. 27. Var. 16° 15 East.
20.00	Set a temporary 1/16 Sec. Cor. Land Rolling Soil 2d Rate.
40.00	Set a temporary 1/16 Sec. Cor. Land Rolling Soil 2d Rate.
60.00	Set a temporary 1/16 Sec. Cor. Land Rolling Soil 2 Rate.
80.60	Intersect the N. & S. line bet. Secs. 26 and 27 at 14 links S of the S 1/16 Sec. Cor. Land Rolling Soil 2d Rate. From this corner I run S. 89° 54' W on a true line through the middle of the South half of Sec. 27 with the same var.
20.15	Set a cottonwood post 36 x 3 x 3 ins. 12 ins. in the ground, marked "1/16" on E. face in a mound of earth 30 ins. diam. at base and 18 ins. high, dug 2 pits 18 x 12 x 12 ins. E & W. dist. 5 ft. from mound for 1/16 Sec. Cor.
40.30	Set a cottonwood post 36 x 3 x 3 ins. 12 ins. in the ground, marked "1/16" on E. face in a mound of earth 30 ins. diam. at base and 18 ins. high, dug 2 pits 18 x 12 x 12 ins. E & W. dist. 5 ft. from mound for 1/16 Sec. Cor.
60.45	Set a cottonwood post 36 x 3 x 3 ins. 12 ins. in the ground, marked "1/16" on E. face in a mound of earth 30 ins. diam. at base and 18 ins. high, dug 2 pits 18 x 12 x 12 ins. E & W. dist. 5 ft. from mound for 1/16 Sec. Cor.
80.60	To the S. 1/16 Sec. Cor. on Sec. line between Secs. 27 and 28. Land Rolling. Grazing Soil 2d Rate

Uncompahgre Ute Indian Surveys.

Subdivisions of T. 5 S. R. 20 E. Salt Lake Me. Utah Terr.y Con.td

Chains	
	From the 1/4 Sec. Cor. on Sec. line between Sections 27 and 28 I run East on a random line through the middle of Sec. 27 Var. 16° 15' East.
20.00	Set a temporary 1/16 Sec. Cor. Land Rolling Soil 2d Rate.
40.00	Set a temporary 1/4 Sec. Cor. Land Rolling Soil 2 Rate.
60.00	Set a temporary 1/16 Sec. Cor. Land Rolling Soil 2d Rate.
80.25	Intersect the N. and S. line bet. Secs 26 & 27 at 54 links S. of the 1/4 Sec. Cor Land Rolling — Soil 2d Rate. From this corner I run S 89° 37' W on a true line through the middle of Sec. 27. — with the same var.
20.06	Set a cottonwood post 36 x 3 x 3 ins. 12 ins. in ground marked "1/16" on E. face in a mound of earth 30 ins. diam. at base and 18 ins high; dug 2 pits 18 x 12 x 12 ins E. and W, dist 5 ft. from mound for 1/16 Sec. Cor.
40.13	Set a cottonwood post 36 x 3 x 3 ins 12 ins. in ground marked "1/4" on E. face in a mound of earth 3 ins diam. at base and 18 ins. high dug 2 pits 18 x 12 x 12 ins. E and W, dist. 5 ft. from mound for 1/4 Sec. Cor.
60.19	Set a cottonwood post 36 x 3 x 3 ins. 2 ins. in ground marked "1/16" on E. face in a mound of earth 30 ins. diam. at base and 18 ins. high; dug 2 pits 18 x 12 x 12 ins E. and W, dist. 5 ft. from mound for 1/16 Sec. Cor.
80.25	To the 1/4 Sec. Cor. on Sec. line between Secs 27 and 28 Land Rolling. Grazing good Soil 2d Rate

Uncompahgre Ute Indian Surveys.

Subdivisions of T. 5 S. R. 2 E. Salt Lake Mer. Utah Terr.y Corr.s

Chains	
	From the N. 1/16 Sec. Cor. on Sec. line between Sections 27 and 28 I run East on a random line through the middle of the N. half of Sec. 27 Var. 16° 15' East.
20.00	Set a temporary 1/16 Sec. Cor. Land Rolling Soil 2d Rate.
40.00	Set a temporary 1/16 Sec. Cor. Land Rolling Soil 2d Rate.
60.00	Set a temporary 1/16 Sec. Cor. Land Rolling Soil 2d Rate.
80.36	Intersect the N. & S. line bet. Secs. 26 and 27 at 38 links S. of the N. 1/16 Sec. Cor. Land Rolling — Soil 2d Rate. From this corner I run S. 89° 44' W. on a true line through the middle of the North half of Sec. 27 with the same var.
20.09	Set a cottonwood post 4 x 36 x 3 x 3 ins. 12 ins. in the ground, marked "1/16" on E. face in a mound of earth 30 ins. diam. at base and 18 ins. high, dug 2 pits 18 x 12 x 12 ins. E. & W. dist. 5 ft. from mound for 1/16 Sec. Cor.
40.18	Set a cottonwood post 4 x 36 x 3 x 3 ins. 12 ins. in the ground, marked "1/16" on E. face in a mound of earth 30 ins. diam. at base and 18 ins. high, dug 2 pits 18 x 12 x 12 ins. E. & W. dist. 5 ft. from mound for 1/16 Sec. Cor.
60.27	Set a cottonwood post 4 x 36 x 3 x 3 ins. 12 ins. in the ground, marked "1/16" on E. face in a mound of earth 30 ins. diam. at base and 18 ins. high, dug 2 pits 18 x 12 x 12 ins. E. & W. dist. 5 ft. from mound for 1/16 Sec. Cor.
80.36	To the N. 1/16 Sec. Cor. on Sec. line between Secs. 27 and 28 Land Rolling. Grazing good. Soil 2d Rate.

Uncompahgre Ute Indian Surveys.

Subdivisions of T. 7 S. R. 20 E. Salt Lake Mer. Utah Tenn.y Con.td

Chains	
	From the S 1/16 Sec. Cor. on Sec. line between Sections 21 and 22 I run East on a random line through the middle of the S. half of Sec. 22 Var. 16° 15' East.
20.00	Set a temporary 1/16 Sec. Cor. Land Rolling Soil 1st Rate.
40.00	Set a temporary 1/16 Sec. Cor. Land Rolling Soil 1st Rate.
60.00	Set a temporary 1/16 Sec. Cor. Land Rolling
68.00	Wagon road to Ouray Agency Soil 1st Rate.
80.40	Intersect the N. & S. line bet. Secs. 22 and 23 at 28 links N. of the S. 1/16 Sec. Cor. Land rolling Soil 1st Rate. From this corner I run N. 89° 48' W. on a true line through the middle of the South half of Sec. 22 with the same var.
20.10	Set a cottonwood post 36 x 3 x 3 ins. 12 ins. in the ground, marked "1/16" on E. face in a mound of earth 30 ins. diam. at base and 18 ins. high, dug 2 pits 18 x 12 x 12 ins. E & W. dist. 5 ft. from mound for 1/16 Sec. Cor.
40.20	Set a cottonwood post 36 x 3 x 3 ins. 12 ins. in the ground, marked "1/16" on E. face in a mound of earth 30 ins. diam. at base and 18 ins. high, dug 2 pits 18 x 12 x 12 ins. E & W. dist. 5 ft. from mound for 1/16 Sec. Cor.
60.30	Set a cottonwood post 36 x 3 x 3 ins. 12 ins. in the ground, marked "1/16" on E. face in a mound of earth 30 ins. diam. at base and 18 ins. high, dug 2 pits 18 x 12 x 12 ins. E & W. dist. 5 ft. from mound for 1/16 Sec. Cor.
80.40	To the S. 1/16 Sec. Cor. on Sec. line between Secs. 21 and 22. Land Rolling. Grazing good. Soil sandy Rate 1st

Uncompahgre Ute Indian Surveys.

Subdivisions of T. 7 S. R. 20 E Salt Lake Mer. Utah Terr.y Con.d

Chains	
	From the 1/4 Sec. Cor. on Sec line between Sections 21 and 22 I run East on a random line through the middle of Sec 22. Var. 16° 15' East.
20.00	Set a temporary 1/16 Sec. Cor. Land Rolling Soil 1st Rate.
40.00	Set a temporary 1/4 Sec. Cor. Land Rolling Soil 1st Rate.
60.00	Set a temporary 1/16 Sec. Cor. Land Rolling Soil 1st Rate.
70.00	Wagon Road to Ouray Grazing
80.32	Intersect the N. and S. line bet. Secs 22 & 23 at 14 links N of the 1/4 Sec. Cor Land Rolling — Soil 1st Rate. From this corner I run N. 89° 54' W. on a true line through the middle of Sec. 22. with the same var.
20.08	Set a cottonwood post 36 x 3 x 3 ins. 12 ins. in ground marked "1/16" on E. face in a mound of earth 30 ins. diam. at base and 18 ins high; dug 2 pits 18 x 12 x 12 ins E. and W. dist 5 ft. from mound for 1/16 Sec. Cor.
40.16	Set a cottonwood post 36 x 3 x 3 ins. 12 ins. in ground marked "1/4" on E. face in a mound of earth 3 ins. diam. at base and 18 ins. high. dug 2 pits 18 x 12 x 12 ins. E. and W. dist. 5 ft. from mound for 1/4 Sec. Cor.
60.24	Set a cottonwood post 36 x 3 x 3 ins. 2 ins. in ground marked "1/16" on E. face in a mound of earth 30 ins. diam. at base and 18 ins. high; dug 2 pits 18 x 12 x 12 ins. E. and W. dist. 5 ft. from mound for 1/16 Sec. Cor.
80.32	To the 1/4 Sec. Cor. on Sec. line between Secs 21. and 22. Land Rolling. Grazing Soil 1st Rate

Uncompahgre Ute Indian Surveys.

Subdivisions of T. 7 S. R. 20 E. Salt Lake Mer. Utah Terr.y Con.td

Chains.	
	From the N. 1/16 Sec. Cor. on Sec. line between Sections 21 and 22 I run East on a random line through the middle of the N. half of Sec. 22 Var. 16° 15' East.
20.00	Set a temporary 1/16 Sec. Cor. Land Rolling Soil 2d Rate.
40.00	Set a temporary 1/16 Sec. Cor. Land Rolling Soil 2d Rate.
60.00	Set a temporary 1/16 Sec. Cor. Land Rolling
68.00	Wagon road to Ouray Agcy. Soil 2d Rate.
80.20	Intersect the N. & S. line bet. Secs. 22 and 23 at 16 links N. of the N. 1/16 Sec. Cor. Land Rolling. Soil 2d Rate.
	From this corner I run N. 89° 53' W. on a true line through the middle of the N. half of Sec. 22 with the same var.
20.05	Set a cottonwood post 36 x 3 x 3 ins. 12 ins. in the ground, marked "1/16" on E. face in a mound of earth 30 ins. diam. at base and 18 ins. high, dug 2 pits 18 x 12 x 12 ins. E & W. dist. 5 ft. from mound for 1/16 Sec. Cor.
40.10	Set a cottonwood post 36 x 3 x 3 ins. 12 ins. in the ground, marked "1/16" on E. face in a mound of earth 30 ins. diam. at base and 18 ins. high, dug 2 pits 18 x 12 x 12 ins. E & W. dist. 5 ft. from mound for 1/16 Sec. Cor.
60.15	Set a cottonwood post 36 x 3 x 3 ins. 12 ins. in the ground, marked "1/16" on E. face in a mound of earth 30 ins. diam. at base and 18 ins. high, dug 2 pits 18 x 12 x 12 ins. E & W. dist. 5 ft. from mound for 1/16 Sec. Cor.
80.20	To the N. 1/16 Sec. Cor. on Sec. line between Secs. 21 and 22 Land Rolling. Grazing good Soil 2d Rate

Uncompahgre Ute Indian Surveys.

Subdivisions of T. 7 S. R. 10 E. Salt Lake Mer. Utah Terr.y Cont.d

Chains.	
	From the S. 1/16 Sec. Cor. on Sec. line between Sections 15 and 16 I run East on a random line through the middle of the S half of Sec. 15' Var. 16° 15' East.
20.00	Set a temporary 1/16 Sec. Cor. Land mountainous Soil 2d Rate.
40.00	Set a temporary 1/16 Sec. Cor. Land mountainous Soil 2d Rate.
60.00	Set a temporary 1/16 Sec. Cor. Land mountainous Soil 2d Rate.
63.00	Wagon road to Quray Agency
80.04	Intersect the N. & S. line bet. Secs. 14 and 15 at 7/0 links S. of the S. 1/16 Sec. Cor. Land mountainous Soil 2d Rate. From this corner I run S 89° 30' W. on a true line through the middle of the South half of Sec. 15. with the same var.
20.01	Set a cottonwood post 36 x 3 x 3 ins. 12 ins. in the ground, marked "1/16" on E. face in a mound of earth 30 ins. diam. at base and 18 ins. high, dug 2 pits 18 x 12 x 12 ins. E & W. dist. 5 ft. from mound for 1/16 Sec. Cor.
110.02	Set a cottonwood post 36 x 3 x 3 ins. 12 ins. in the ground, marked "1/16" on E. face in a mound of earth 30 ins. diam. at base and 18 ins. high, dug 2 pits 18 x 12 x 12 ins. E & W. dist. 5 ft. from mound for 1/16 Sec. Cor.
60.03	Set a sandstone 12 x 12 x 5 ins. 12 ins. in the ground, marked "1/16" on E. face in a mound of earth 30 ins. diam. at base and 18 ins. high, dug 2 pits 18 x 12 x 12 ins. E & W. dist. 5 ft. from mound for 1/16 Sec. Cor.
80.04	To the S. 1/16 Sec. Cor. on Sec. line between Secs. 15 and 16. Land mountainous & broken. Grazing good Soil 2d Rate

Uncompahgre Ute Indian Surveys.

Subdivisions of T. S.R E Salt Lake Me. Utah Terr.y Con.td

Chains.	
	From the 1/4 Sec. Cor. on Sec line between Sections 15 and 16 I run East on a random line through the middle of Sec 15'
	Var. 16° 15' East
20.00	Set a temporary 1/16 Sec. Cor Land mountainous Soil 2d Rate.
40.00	Set a temporary 1/4 Sec. Cor. Land mountainous
55.00	Wagon road to Ouray Agency Soil 2d Rate.
60.00	Set a temporary 1/16 Sec. Cor. Land mountainous Soil 2d Rate.
80.14	Intersect the N. and S line bet Secs 14 & 15 at 4 links S. of the 1/4 Sec. Cor Land mountainous Soil 2d Rate. From this corner I run S. 89° 58' W. on a true line through the middle of Sec. 15 with the same var.
20.08	Set a cottonwood post 36 x 3 x 3 ins. 12 ins. in ground marked "1/16" on E face in a mound of earth 30 ins. diam. at base and 18 ins high; dug 2 pits 18 x 12 x 12 ins E. and W, dist 5 ft. from mound for 1/16 Sec. Cor.
40.07	Set a cottonwood post 36 x 3 x 3 ins 12 ins. in ground marked "1/4" on E face in a mound of earth 3 ins. diam. at base and 18 ins high dug 2 pits 18 x 12 x 12 ins. E and W, dist. 5 ft. from mound for 1/4 Sec. Cor.
60.10	Set a cottonwood post 36 x 3 x 3 ins. 2 ins. in ground marked "1/16" on E face in a mound of earth 30 ins. diam. at base and 18 ins. high; dug 2 pits 1 x 12 x 12 ins E. and W, dist. 5 ft. from mound for 1/16 Sec. Cor.
80.14	To the 1/4 Sec. Cor. on Sec. line between Secs 15 and 16. — Land mountainous and broken. Grazing good Soil sandy Rate 2d. Oct. 17th 1882

Uncompahgre Ute Indian Surveys.

Subdivisions of T. 7 S. R. 3 E. Salt Lake Mer. Utah Terr.y Cont.d

Chains	
	From the N 1/16 Sec. Cor. on Sec. line between Sections 15 and 16 I run East on a random line through the middle of the N half of Sec. 15 Var. 16° 15' East.
20.00	Set a temporary 1/16 Sec. Cor. Land mountainous Soil 2d Rate.
40.00	Set a temporary 1/16 Sec. Cor. Land mountainous Soil 2d Rate.
45.00	Wagon road N Ouray
60.00	Set a temporary 1/16 Sec. Cor. Land mountainous Soil 2d Rate.
80.24	Intersect the N. & S. line bet. Secs. 14 and 15 at 68 links S of the N 1/16 Sec. Cor. Land mountainous Soil 2d Rate. From this corner I run S. 89° 31' W on a true line through the middle of the North half of Sec. 15. with the same var.
20.06	Set a sandstone 20 x 12 x 10 ins. 12 ins. in the ground, marked "1/16" on E. face in a mound of earth 30 ins. diam. at base and 18 ins. high, dug 2 pits 18 x 12 x 12 ins. E & W. dist. 5 ft. from mound for 1/16 Sec. Cor.
40.12	Set a sandstone 18 x 10 x 5 ins. 12 ins. in the ground, marked "1/16" on E. face in a mound of earth 30 ins. diam. at base and 18 ins. high, dug 2 pits 18 x 12 x 12 ins. E & W. dist. 5 ft. from mound for 1/16 Sec. Cor.
60.18	Set a cottonwood post 36 x 3 x 3 ins. 12 ins. in the ground, marked "1/16" on E. face in a mound of earth 30 ins. diam. at base and 18 ins. high, dug 2 pits 18 x 12 x 12 ins. E & W. dist. 5 ft. from mound for 1/16 Sec. Cor.
80.24	To the N 1/16 Sec. Cor. on Sec. line between Secs. 15 and 16. Land mountainous & broken. Grazing good. Soil sandy 2d Rate

Uncompahgre Ute Indian Surveys.

Subdivisions of T. 7 S. R. 20 E. Salt Lake Mer. Utah Terr.y Con.td

Chains	
	From the S. 1/16 Sec. Cor. on Sec. line between Sections 9 and 10 I run East on a random line through the middle of the S.th half of Sec. 10 Var. 16° 15' East.
20.00	Set a temporary 1/16 Sec. Cor. Land Rolling Soil 2d Rate.
40.00	Set a temporary 1/16 Sec. Cor. Land Rolling
54.00	Wagon road to Ouray Agency Soil 2d Rate.
60.00	Set a temporary 1/16 Sec. Cor. Land Rolling Soil 2d Rate.
80.72	Intersect the N. & S. line bet. Secs. 10 and 11 at 46 links S.th of the S. 1/16 Sec. Cor. Land Rolling Soil 2d Rate. From this corner I run S 89° 40' W. on a true line through the middle of the South half of Sec. 10 with the same var.
20.18	Set a cottonwood post 4 x 36 x 3 x 3 ins. 12 ins. in the ground, marked "1/16" on E. face in a mound of earth 30 ins. diam. at base and 18 ins. high, dug 2 pits 18 x 12 x 12 ins. E & W. dist. 5 ft. from mound for 1/16 Sec. Cor.
40.36	Set a cottonwood post 4 x 36 x 3 x 3 ins. 12 ins. in the ground, marked "1/16" on E. face in a mound of earth 30 ins. diam. at base and 18 ins. high, dug 2 pits 18 x 12 x 12 ins. E & W. dist. 5 ft. from mound for 1/16 Sec. Cor.
60.54	Set a cottonwood post 4 x 36 x 3 x 3 ins. 12 ins. in the ground, marked "1/16" on E. face in a mound of earth 30 ins. diam. at base and 18 ins. high, dug 2 pits 18 x 12 x 12 ins. E & W. dist. 5 ft. from mound for 1/16 Sec. Cor.
80.72	To the S. 1/16 Sec. Cor. on Sec. line between Secs. 9 and 10 Land Rolling. Grazing good Soil sandy Rate 2d.

Uncompahgre Ute Indian Surveys.

Subdivisions of T. 9 S. R. 20 E. Salt Lake Me. Utah Terr.y Cont.d

Chains.	
	From the 1/4 Sec. Cor. on Sec. line between Sections 9 and 10 I run East on a random line through the middle of Sec 10 Var. 16° 15' East.
20.00	Set a temporary 1/16 Sec. Cor. Land Rolling Soil 2d Rate.
40.00	Set a temporary 1/4 Sec. Cor. Land Rolling Soil 2d Rate.
60.00	Set a temporary 1/16 Sec. Cor. Land Rolling Soil 2d Rate.
61.50	Wagon road to Ouray Agency
80.16	Intersect the N. and S. line bet. Secs 10 & 11 at 62 links N. of the 1/4 Sec. Cor. Land Rolling Soil 2d Rate. From this corner I run N. 89° 33' W. on a true line through the middle of Sec. 10 with the same var.
20.04	Set a cottonwood post 36 x 3 x 3 ins. 12 ins. in ground marked "1/16" on E. face in a mound of earth 30 ins. diam. at base and 18 ins high; dug 2 pits 18 x 12 x 12 ins E. and W. dist 5 ft. from mound for 1/16 Sec. Cor.
40.08	Set a cottonwood post 36 x 3 x 3 ins. 12 ins. in ground marked "1/4" on E. face in a mound of earth 3 ins. diam. at base and 18 ins. high dug 2 pits 18 x 12 x 12 ins. E. and W. dist. 5 ft. from mound for 1/4 Sec. Cor.
60.12	Set a cottonwood post 36 x 3 x 3 ins. 2 ins. in ground marked "1/16" on E. face in a mound of earth 30 ins. diam. at base and 18 ins. high; dug 2 pits 1 x 12 x 12 ins. E. and W. dist. 5 ft. from mound for 1/16 Sec. Cor.
80.16	To the 1/4 Sec. Cor. on Sec. line between Secs 9. and 10 Land Rolling Grazing Soil 2d Rate

Uncompahgre Ute Indian Surveys.

Subdivisions of T. 5 S.R. 20 E. Salt Lake Mer. Utah Terr.y Con.td

Chains.	
	From the N. 1/16 Sec. Cor. on Sec. line between Sections 9 and 10 I run East on a random line through the middle of the N. half of Sec. 10
	Var. 16° 15' East.
20.00	Set a temporary 1/16 Sec. Cor. Land rolling Soil 5d Rate.
40.00	Set a temporary 1/16 Sec. Cor. Land rolling Soil 5d Rate.
60.00	Set a temporary 1/16 Sec. Cor. Land rolling
68.00	Wagon road to Cowboy Agency. Soil 5d Rate.
80.20	Intersect the N. & S. line bet. Secs. 10 and 11 at 3 links S of the N. 1/16 Sec. Cor. Land Rolling — Soil 5d Rate. From this corner I run S. 89° 59' W. on a true line through the middle of the North half of Sec. 10 with the same var.
20.05	Set a cottonwood post X36 x 3 x 3 ins. 12 ins. in the ground, marked "1/16" on E. face in a mound of earth 30 ins. diam. at base and 18 ins. high, dug 2 pits 18 x 12 x 12 ins. E & W. dist. 5 ft. from mound for 1/16 Sec. Cor.
40.10	Set a cottonwood post X36 x 3 x 3 ins. 12 ins. in the ground, marked "1/16" on E. face in a mound of earth 30 ins. diam. at base and 18 ins. high, dug 2 pits 18 x 12 x 12 ins. E & W. dist. 5 ft. from mound for 1/16 Sec. Cor.
60.15	Set a cottonwood post X36 x 3 x 3 ins. 12 ins. in the ground, marked "1/16" on E. face in a mound of earth 30 ins. diam. at base and 18 ins. high, dug 2 pits 18 x 12 x 12 ins. E & W. dist. 5 ft. from mound for 1/16 Sec. Cor.
80.20	To the N. 1/16 Sec. Cor. on Sec. line between Secs. 9 and 10
	Land Rolling.
	Grazing good
	Soil sandy Rate 2d.

Uncompahgre Ute Indian Surveys.

Subdivisions of T. 7 S. R. 2 E. Salt Lake Mer. Utah Tenn.y Con.d

Chains.	
	From the S 1/16 Sec. Cor. on Sec. line between Sections 3 and 4 I run East on a random line through the middle of the S. half of Sec. 3 Var. 16° 15 East.
20.00	Set a temporary 1/16 Sec. Cor. Land mountainous Soil 2d Rate.
40.00	Set a temporary 1/16 Sec. Cor. Land mountainous Soil 3d Rate.
60.00	Set a temporary 1/16 Sec. Cor. Land mountainous Soil 3d Rate.
80.04	Intersect the N. & S. line bet. Secs. 2. and 3 at 14 links S of the S 1/16 Sec. Cor. Land mountainous Soil 3d Rate. From this corner I run S. 89° 54' W on a true line through the middle of the South half of Sec. 3. with the same var.
20.01	Set a sandstone 18 x 8 x 4 ins. 12 ins. in the ground, marked "1/16" on E. face in a mound of earth 30 ins. diam. at base and 18 ins. high, dug 2 pits 18 x 12 x 12 ins. E & W. dist. 5 ft. from mound for 1/16 Sec. Cor.
40.02	Set a sandstone 16 x 8 x 3 ins. 12 ins. in the ground, marked "1/16" on E. face in a mound of earth 30 ins. diam. at base and 18 ins. high, dug 2 pits 18 x 12 x 12 ins. E & W. dist. 5 ft. from mound for 1/16 Sec. Cor.
60.03	Set a sandstone 14 x 12 x 4 ins. 12 ins. in the ground, marked "1/16" on E. face in a mound of earth 30 ins. diam. at base and 18 ins. high, dug 2 pits 18 x 12 x 12 ins. E & W. dist. 5 ft. from mound for 1/16 Sec. Cor.
80.04	To the S. 1/16 Sec. Cor. on Sec. line between Secs. 3 and 4 Land mountainous and broken Grazing scarce Soil 2d Rate

Uncompahgre Ute Indian Surveys.

Subdivisions of T. 7 S. R. 2 E. Salt Lake Mer. Utah Terr.y Con.td

Chains.	
	From the 1/4 Sec. Cor. on Sec. line between Sections 3 and 4 I run East on a random line through the middle of Sec 3. Var. 16° 15' East.
20.00	Set a temporary 1/16 Sec. Cor. Land mountainous Soil 2d Rate.
40.00	Set a temporary 1/4 Sec. Cor. Land mountainous Soil 2d Rate.
60.00	Set a temporary 1/16 Sec. Cor. Land mountainous Soil 2d Rate.
79.76	Intersect the N. and S. line bet. Secs 2 & 3 at 38 links S. of the 1/4 Sec. Cor. Land mountainous Soil 2d Rate. From this corner I run S. 89° 48' W. on a true line through the middle of Sec. 3 — with the same var.
19.94	Set a sandstone 15 x 10 x 4 ins. 12 ins. in ground marked "1/16" on E. face in a mound of earth 30 ins. diam. at base and 18 ins high; dug 2 pits 18 x 12 x 12 ins E. and W. dist 5 ft. from mound for 1/16 Sec. Cor.
39.88	Set a sandstone 24 x 18 x 3 ins. 12 ins. in ground marked "1/4" on E. face in a mound of earth 3 ins. diam. at base and 18 ins. high. dug 2 pits 18 x 12 x 12 ins. E. and W. dist. 5 ft. from mound for 1/4 Sec. Cor.
59.82	Set a sandstone 20 x 8 x 6 ins. 2 ins. in ground marked "1/16" on E. face in a mound of earth 30 ins. diam. at base and 18 ins. high; dug 2 pits 18 x 12 x 12 ins E. and W. dist. 5 ft. from mound for 1/16 Sec. Cor.
79.76	To the 1/4 Sec. Cor. on Sec. line between Secs 3 and 4. Land mountainous and broken. Grazing good Soil 2d Rate

Uncompahgre Ute Indian Surveys.

Subdivisions of T. 7 S. R. 2 E. Salt Lake Mer. Utah Terr.y Con.d

Chains	
	From the N 1/16 Sec. Cor. on Sec. line between Sections 3 and 4 I run East on a random line through the middle of the N half of Sec. 3 Var. 16° 15' East.
20.00	Set a temporary 1/16 Sec. Cor. Land mountainous Soil 2d Rate.
40.00	Set a temporary 1/16 Sec. Cor. Land mountainous Soil 2d Rate.
60.00	Set a temporary 1/16 Sec. Cor. Land mountainous Soil 2d Rate.
80.25	Intersect the N. & S. line bet. Secs. 2 — and 3 at 44 links S of the N 1/16 Sec. Cor. Land mountainous Soil 2d Rate. From this corner I run S. 89° 45' W. on a true line through the middle of the North half of Sec. 3 with the same var.
20.06	Set a cottonwood post 36 x 3 x 3 ins. 12 ins. in the ground, marked "1/16" on E. face in a mound of earth 30 ins. diam. at base and 18 ins. high, dug 2 pits 18 x 12 x 12 ins. E & W. dist. 5 ft. from mound for 1/16 Sec. Cor.
40.13	Set a cottonwood post 36 x 3 x 3 ins. 12 ins. in the ground, marked "1/16" on E. face in a mound of earth 30 ins. diam. at base and 18 ins. high, dug 2 pits 18 x 12 x 12 ins. E & W. dist. 5 ft. from mound for 1/16 Sec. Cor.
60.19	Set a cottonwood post 36 x 3 x 3 ins. 12 ins. in the ground, marked "1/16" on E. face in a mound of earth 30 ins. diam. at base and 18 ins. high, dug 2 pits 18 x 12 x 12 ins. E & W. dist. 5 ft. from mound for 1/16 Sec. Cor.
80.25	To the N 1/16 Sec. Cor. on Sec. line between Secs. 3 and 4 Land mountainous and rough Grazing good Soil 2d Rate

Uncompahgre Ute Indian Surveys.

Subdivisions of T. 7 S. R. 2o E. Salt Lake Mer. Utah Terr.y Con.td

Chains	
	From the S. 1/16 Sec. Cor. on Sec. line between Sections 32 and 33 I run East on a random line through the middle of the S.ly half of Sec. 33. Var. 16° 15 East.
20.00	Set a temporary 1/16 Sec. Cor. Land Rolling
36.00	Wagon road Soil 2d Rate.
40.00	Set a temporary 1/16 Sec. Cor. Land Rolling Soil 2 Rate.
60.00	Set a temporary 1/16 Sec. Cor. Land Rolling Soil 2d Rate.
79.80	Intersect the N. & S. line bet. Secs. 33 and 34 at 44 links S of the S 1/16 Sec. Cor. Land Rolling — Soil 2d Rate.
	From this corner I run S. 89° 41' W on a true line through the middle of the South half of Sec. 33 with the same var.
19.95	Set a cottonwood post 36 x 3 x 3 ins. 12 ins. in the ground, marked "1/16" on E. face in a mound of earth 30 ins. diam. at base and 18 ins. high, dug 2 pits 18 x 12 x 12 ins. E & W. dist. 5 ft. from mound for 1/16 Sec. Cor.
39.90	Set a cottonwood post 36 x 3 x 3 ins. 12 ins. in the ground, marked "1/16" on E. face in a mound of earth 30 ins. diam. at base and 18 ins. high, dug 2 pits 18 x 12 x 12 ins. E & W. dist. 5 ft. from mound for. 1/16 Sec. Cor.
59.85	Set a cottonwood post 36 x 3 x 3 ins. 12 ins. in the ground, marked "1/16" on E. face in a mound of earth 30 ins. diam. at base and 18 ins. high, dug 2 pits 18 x 12 x 12 ins. E & W. dist. 5 ft. from mound for. 1/16 Sec. Cor.
79.80	To the S. 1/16 Sec. Cor. on Sec. line between Secs. 32 and 33 — Land Rolling Grazing good Soil sandy Rate 2d Oct. 18th 1882

Uncompahgre Ute Indian Surveys.

Subdivisions of T. 7 S. R. 5 E. Salt Lake Mer. Utah Terr.y Con.d

Chains.	
	From the 1/4 Sec. Cor. on Sec. line between Sections 32 and 33 I run East on a random line through the middle of Sec 33. Var. 16° 15' East.
20.00	Set a temporary 1/16 Sec. Cor. Land Rolling Soil 2d Rate.
40.00	Set a temporary 1/4 Sec. Cor. Land Rolling Soil 2d Rate.
60.00	Set a temporary 1/16 Sec. Cor. Land Rolling Soil 2d Rate.
79.42	Intersect the N. and S. line bet. Secs 33 & 34 at 40 links N. of the 1/4 Sec. Cor. Land Rolling Soil 2d Rate. From this corner I run N. 89° 45' W. on a true line through the middle of Sec. 33. with the same var.
19.86	Set a sandstone 10 x 8 x 8 ins. 12 ins. in ground marked "1/16" on E. face in a mound of earth 30 ins. diam. at base and 18 ins high; dug 2 pits 18 x 12 x 12 ins E. and W. dist 5 ft. from mound for 1/16 Sec. Cor.
39.71	Set a sandstone 15 x 12 x 4 ins. 12 ins. in ground marked "1/4" on E. face in a mound of earth 3 ins. diam. at base and 18 ins. high dug 2 pits 18 x 12 x 12 ins. E. and W. dist. 5 ft. from mound for 1/4 Sec. Cor.
59.57	Set a sandstone 18 x 16 x 4 ins. 2 ins. in ground marked "1/16" on E. face in a mound of earth 30 ins. diam. at base and 18 ins. high; dug 2 pits 1 x 12 x 12 ins E. and W. dist. 5 ft. from mound for 1/16 Sec. Cor.
79.42	To the 1/4 Sec. Cor. on Sec. line between Secs 32. and 33. Land Rolling Grazing Soil 2d. Rate

Chains.	
	From the N 1/16 Sec. Cor. on Sec. line between Sections 32 and 33 I run East on a random line through the middle of the N half of Sec. 33. Var. 16° 15' East.
20.00	Set a temporary 1/16 Sec. Cor. Land Rolling Soil 2d Rate.
40.00	Set a temporary 1/16 Sec. Cor. Land Rolling Soil 2d Rate.
60.00	Set a temporary 1/16 Sec. Cor. Land Rolling Soil 2d Rate.
79.34	Intersect the N. & S. line bet. Secs. 33 and 34 at 2.0 links S of the N 1/16 Sec. Cor. Land Rolling Soil 2d Rate.
	From this corner I run S. 89° 30' W on a true line through the middle of the North half of Sec. 33 with the same var.
19.84	Set a cottonwood post X 36 x 3 X 3 ins. 12 ins. in the ground, marked "1/16" on E. face in a mound of earth 30 ins. diam. at base and 18 ins. high, dug 2 pits 18 x 12 x 12 ins. E & W. dist. 5 ft. from mound for 1/16 Sec. Cor.
39.67	Set a cottonwood post X 36 x 3 X 3 ins. 12 ins. in the ground, marked "1/16" on E. face in a mound of earth 30 ins. diam. at base and 18 ins. high, dug 2 pits 18 x 12 x 12 ins. E & W. dist. 5 ft. from mound for 1/16 Sec. Cor.
59.51	Set a cottonwood post X 36 x 3 X 3 ins. 12 ins. in the ground, marked "1/16" on E. face in a mound of earth 30 ins. diam. at base and 18 ins. high, dug 2 pits 18 x 12 x 12 ins. E & W. dist. 5 ft. from mound for 1/16 Sec. Cor.
79.34	To the N 1/16 Sec. Cor. on Sec. line between Secs. 32 and 33. Land Rolling Grazing Soil 2d Rate

Uncompahgre Ute Indian Surveys.

Subdivisions of T. 9 S. R. 2 E. Salt Lake Mer. Utah Terr.y Con.d

Chains.	
	From the S. 1/16 Sec. Cor. on Sec. line between Sections 28 and 29 I run East on a random line through the middle of the S. half of Sec. 28 Var. 16° 15 East.
20.00	Set a temporary 1/16 Sec. Cor. Land level Soil 2d Rate.
40.00	Set a temporary 1/16 Sec. Cor. Land level Soil 2d Rate.
60.00	Set a temporary 1/16 Sec. Cor. Land level Soil 2d Rate.
79.84	Intersect the N. & S. line bet. Secs. 27 — and 28 at 30 links S. of the S. 1/16 Sec. Cor. Land level Soil 2d Rate.
	From this corner I run S. 89° 47' W. on a true line through the middle of the South half of Sec. 28 with the same var.
19.96	Set a sandstone 10 x 8 x 6 ins. 12 ins. in the ground, marked "1/16" on E. face in a mound of earth 30 ins. diam. at base and 18 ins. high, dug 2 pits 18 x 12 x 12 ins. E & W. dist. 5 ft. from mound for 1/16 Sec. Cor.
39.92	Set a sandstone 14 x 12 x 4 ins. 12 ins. in the ground, marked "1/16" on E. face in a mound of earth 30 ins. diam. at base and 18 ins. high, dug 2 pits 18 x 12 x 12 ins. E & W. dist. 5 ft. from mound for 1/16 Sec. Cor.
59.88	Set a sandstone 16 x 8 x 5 ins. 12 ins. in the ground, marked "1/16" on E. face in a mound of earth 30 ins. diam. at base and 18 ins. high, dug 2 pits 18 x 12 x 12 ins. E & W. dist. 5 ft. from mound for 1/16 Sec. Cor.
79.84	To the S. 1/16 Sec. Cor. on Sec. line between Secs. 28 and 29. Land level. Grazing good for upland Soil 2d Rate

Uncompahgre Ute Indian Surveys.

Subdivisions of T. 7 S. R. 20 E. Salt Lake Mer. Utah Terr.y Con.td

Chains.	
	From the 1/4 Sec. Cor. on Sec. line between Sections 28 and 29 I run East on a random line through the middle of Sec. 28
	Var. 16° 15' East.
20.00	Set a temporary 1/16 Sec. Cor. Land level Soil 2d Rate.
40.00	Set a temporary 1/4 Sec. Cor. Land level Soil 2d Rate.
60.00	Set a temporary 1/16 Sec. Cor. Land level Soil 2d Rate.
80.67	Intersect the N. and S. line bet. Secs. 28 & 27 at 50 links N. of the 1/4 Sec. Cor. Land level Soil 2d Rate.
	From this corner I run N. 89° 39' W. on a true line through the middle of Sec. 28. with the same var.
20.17	Set a cottonwood post 36 x 3 x 3 ins. 12 ins. in ground marked "1/16" on E. face in a mound of earth 30 ins. diam. at base and 18 ins. high; dug 2 pits 18 x 12 x 12 ins. E. and W. dist. 5 ft. from mound for 1/16 Sec. Cor.
40.33	Set a cottonwood post 36 x 3 x 3 ins. 12 ins. in ground marked "1/4" on E. face in a mound of earth 30 ins. diam. at base and 18 ins. high; dug 2 pits 18 x 12 x 12 ins. E. and W. dist. 5 ft. from mound for 1/4 Sec. Cor.
60.50	Set a cottonwood post 36 x 3 x 3 ins. 12 ins. in ground marked "1/16" on E. face in a mound of earth 30 ins. diam. at base and 18 ins. high; dug 2 pits 18 x 12 x 12 ins. E. and W. dist. 5 ft. from mound for 1/16 Sec. Cor.
80.67	To the 1/4 Sec. Cor. on Sec. line between Secs. 28 and 29
	Land level
	Grazing good
	Soil sandy Rate 2d.

Uncompahgre Ute Indian Surveys.

Subdivisions of T. 7 S. R. 2 E. Salt Lake Mer. Utah Terr.y Con.ts

Chains.	
	From the N. 1/16 Sec. Cor. on Sec. line between Sections 28 and 29 I run East on a random line through the middle of the N half of Sec. 28 Var. 16° 15 East.
20.00	Set a temporary 1/16 Sec. Cor. Land level Soil 2d Rate.
40.00	Set a temporary 1/16 Sec. Cor. Land level Soil 2d Rate.
60.00	Set a temporary 1/16 Sec. Cor. Land level Soil 2d Rate.
79.78	Intersect the N. & S. line bet. Secs. 27 and 28 at 30 links N of the N. 1/16 Sec. Cor Land level. Soil 2d Rate. From this corner I run N 89° 47' W. on a true line through the middle of the North half of Sec. 28 with the same var.
19.95	Set a cottonwood post 36 x 3 x 3 ins. 12 ins. in the ground, marked "1/16" on E. face in a mound of earth 30 ins. diam. at base and 18 ins. high, dug 2 pits 18 x 12 x 12 ins. E & W. dist. 5 ft. from mound for 1/16 Sec. Cor.
39.89	Set a cottonwood post 36 x 3 x 3 ins. 12 ins. in the ground, marked "1/16" on E. face in a mound of earth 30 ins. diam. at base and 18 ins. high, dug 2 pits 18 x 12 x 12 ins. E & W. dist. 5 ft. from mound for 1/16 Sec. Cor.
59.84	Set a sandstone 20 x 12 x 3 ins. 12 ins. in the ground, marked "1/16" on E. face in a mound of earth 30 ins. diam. at base and 18 ins. high, dug 2 pits 18 x 12 x 12 ins. E & W. dist. 5 ft. from mound for 1/16 Sec. Cor.
79.78	To the N 1/16 Sec. Cor. on Sec. line between Secs. 28 and 29. Land level. Grazing good Soil sandy Rate 2d

Uncompahgre Ute Indian Surveys.

Subdivisions of T. 2 S. R. 2 E. Salt Lake Mer. Utah Terr.y Con.td

Chains.	
	From the S 1/16 Sec. Cor. on Sec. line between Sections 20 and 21 I run East on a random line through the middle of the S half of Sec. 21 Var. 16° 15' East.
20.00	Set a temporary 1/16 Sec. Cor. Land level Soil 1st Rate.
40.00	Set a temporary 1/16 Sec. Cor. Land level Soil 1st Rate.
60.00	Set a temporary 1/16 Sec. Cor. Land level Soil 1st Rate.
80.18	Intersect the N. & S. line bet. Secs. 21 and 22 at 32 links S of the S 1/16 Sec. Cor. Land level Soil 1st Rate. From this corner I run S 89° 46' W. on a true line through the middle of the S. E. half of Sec. 21 with the same var.
20.04	Set a cottonwood post 36 x 3 x 3 ins. 12 ins. in the ground, marked "1/16" on E. face in a mound of earth 30 ins. diam. at base and 18 ins. high, dug 2 pits 18 x 12 x 12 ins. E & W. dist. 5 ft. from mound for 1/16 Sec. Cor.
40.09	Set a cottonwood post 36 x 3 x 3 ins. 12 ins. in the ground, marked "1/16" on E. face in a mound of earth 30 ins. diam. at base and 18 ins. high, dug 2 pits 18 x 12 x 12 ins. E & W. dist. 5 ft. from mound for 1/16 Sec. Cor.
60.13	Set a cottonwood post 36 x 3 x 3 ins. 12 ins. in the ground, marked "1/16" on E. face in a mound of earth 30 ins. diam. at base and 18 ins. high, dug 2 pits 18 x 12 x 12 ins. E & W. dist. 5 ft. from mound for 1/16 Sec. Cor.
80.18	To the S. 1/16 Sec. Cor. on Sec. line between Secs. 20 and 21 Land level Grazing Soil 1st Rate

Uncompahgre Ute Indian Surveys.

Subdivisions of T. 7 S. R. 20 E. Salt Lake Mer. Utah Terr.y Con.td

Chains.	
	From the 1/4 Sec. Cor. on Sec. line between Sections 20 and 21 I run East on a random line through the middle of Sec. 15 Var. 16° 15' East.
20.00	Set a temporary 1/16 Sec. Cor. Land level Soil 2d Rate.
40.00	Set a temporary 1/4 Sec. Cor. Land level Soil 2d Rate.
60.00	Set a temporary 1/16 Sec. Cor. Land level Soil 2d Rate.
79.90	Intersect the N. and S. line bet. Secs. 21 & 22 at 44 links N. of the 1/4 Sec. Cor. Land level. Soil 2d Rate. From this corner I run N. 89° 41' W. on a true line through the middle of Sec. 21. with the same var.
19.98	Set a ~~cottonwood post~~ 36 x 3 x 3 ins. 12 ins. in ground marked "1/16" on E. face in a mound of earth 30 ins. diam. at base and 18 ins. high; dug 2 pits 18 x 12 x 12 ins. E. and W. dist. 5 ft. from mound for 1/16 Sec. Cor.
39.95	Set a cottonwood post 36 x 3 x 3 ins. 12 ins. in ground marked "1/4" on E. face in a mound of earth 30 ins. diam. at base and 18 ins. high; dug 2 pits 18 x 12 x 12 ins. E. and W. dist. 5 ft. from mound for 1/4 Sec. Cor.
59.93	Set a cottonwood post 36 x 3 x 3 ins. 12 ins. in ground marked "1/16" on E. face in a mound of earth 30 ins. diam. at base and 18 ins. high; dug 2 pits 18 x 12 x 12 ins. E. and W. dist. 5 ft. from mound for 1/16 Sec. Cor.
79.90	To the 1/4 Sec. Cor. on Sec. line between Secs. 20 and 21 Land level. Grazing Soil 2d Rate Oct. 19th 1882

Uncompahgre Ute Indian Surveys.

Subdivisions of T. 7 S. R. 2 E. Salt Lake Mer. Utah Terr.y Cont.d

Chains.	
	From the N 1/16 Sec. Cor. on Sec. line between Sections 20 and 21 I run East on a random line through the middle of the N half of Sec. 21 Var. 16° 15 East.
20.00	Set a temporary 1/16 Sec. Cor. Land level Soil 1st Rate.
40.00	Set a temporary 1/16 Sec. Cor. Land level Soil 1st Rate.
60.00	Set a temporary 1/16 Sec. Cor. Land level Soil 1st Rate.
79.94	Intersect the N. & S. line bet. Secs. 21 and 22 at 6 links S of the N 1/16 Sec. Cor. Land level. Soil 1st Rate.
	From this corner I run S. 89° 57' W on a true line through the middle of the North half of Sec. 21 with the same var.
19.99	Set a cottonwood post X 36 x 3 X 3 ins. 12 ins. in the ground, marked "1/16" on E. face in a mound of earth 30 ins. diam. at base and 18 ins. high, dug 2 pits 18 x 12 x 12 ins. E & W. dist. 5 ft. from mound for 1/16 Sec. Cor.
39.97	Set a cottonwood post X 36 x 3 X 3 ins. 12 ins. in the ground, marked "1/16" on E. face in a mound of earth 30 ins. diam. at base and 18 ins. high, dug 2 pits 18 x 12 x 12 ins. E & W. dist. 5 ft. from mound for 1/16 Sec. Cor.
59.96	Set a cottonwood post X 36 x 3 X 3 ins. 12 ins. in the ground, marked "1/16" on E. face in a mound of earth 30 ins. diam. at base and 18 ins. high, dug 2 pits 18 x 12 x 12 ins. E & W. dist. 5 ft. from mound for 1/16 Sec. Cor.
79.94	To the N 1/16 Sec. Cor. on Sec. line between Secs. 20 and 21 Land level Grazing Soil 1st Rate

Uncompahgre Ute Indian Surveys.

Subdivisions of T. 7 S. R. 20 E. Salt Lake Mer. Utah Terr.y Cont.d

Chains.	
	From the S. 1/16 Sec. Cor. on Sec. line between Sections 16 and 17 I run East on a random line through the middle of the S. half of Sec. 16. Var. 16° 15' East.
20.00	Set a temporary 1/16 Sec. Cor. Land Rolling Soil 2d Rate.
40.00	Set a temporary 1/16 Sec. Cor. Land Rolling Soil 2d Rate.
60.00	Set a temporary 1/16 Sec. Cor. Land Rolling Soil 2d Rate.
80.20	Intersect the N. & S. line bet. Secs. 15 — and 16 at 34 links S. of the S. 1/16 Sec. Cor. Land Rolling Soil 2d Rate. From this corner I run S. 89° 45' W. on a true line through the middle of the South half of Sec. 16 with the same var.
20.05	Set a cottonwood post 4 x 36 x 3 ins. 12 ins. in the ground, marked "1/16" on E. face in a mound of earth 30 ins. diam. at base and 18 ins. high, dug 2 pits 18 x 12 x 12 ins. E & W. dist. 5 ft. from mound for 1/16 Sec. Cor.
40.10	Set a sandstone 14 x 4 x 4 ins. 12 ins. in the ground, marked "1/16" on E. face in a mound of earth 30 ins. diam. at base and 18 ins. high, dug 2 pits 18 x 12 x 12 ins. E & W. dist. 5 ft. from mound for 1/16 Sec. Cor.
60.15	Set a sandstone 14 x 12 x 4 ins. 12 ins. in the ground, marked "1/16" on E. face in a mound of earth 30 ins. diam. at base and 18 ins. high, dug 2 pits 18 x 12 x 12 ins. E & W. dist. 5 ft. from mound for 1/16 Sec. Cor.
80.20	To the S. 1/16 Sec. Cor. on Sec. line between Secs. 16 and 17 Land Rolling. Grazing good for upland. Soil 2d Rate

Uncompahgre Ute Indian Surveys.

Subdivisions of T. 5 S. R. 2 E. Salt Lake Mer. Utah Terr.y Con.td

Chains.	
	From the 1/4 Sec. Cor. on Sec. line between Sections 16 and 17 I run East on a random line through the middle of Sec. 16
	Var. 16° 15' East.
20.00	Set a temporary 1/16 Sec. Cor. Land mountainous Soil 2d Rate.
40.00	Set a temporary 1/4 Sec. Cor. Land mountainous Soil 2d Rate.
60.00	Set a temporary 1/16 Sec. Cor. Land mountainous Soil 2d Rate.
80.16	Intersect the N. and S. line bet. Secs. 15 & 16 at 4 links E. of the 1/4 Sec. Cor. Land mountainous Soil 2d Rate. From this corner I run N. 89° 58' W. on a true line through the middle of Sec. 16 with the same var.
20.04	Set a sandstone 16 x 10 x 4 ins. 12 ins. in ground marked "1/16" on E. face in a mound of earth 30 ins. diam. at base and 18 ins. high; dug 2 pits 18 x 12 x 12 ins. E. and W. dist. 5 ft. from mound for 1/16 Sec. Cor.
40.08	Set a cottonwood post 36 x 3 x 3 ins. 12 ins. in ground marked "1/4" on E. face in a mound of earth 30 ins. diam. at base and 18 ins. high; dug 2 pits 18 x 12 x 12 ins. E. and W. dist. 5 ft. from mound for 1/4 Sec. Cor.
60.12	Set a sandstone 15 x 12 x 4 ins. 12 ins. in ground marked "1/16" on E. face in a mound of earth 30 ins. diam. at base and 18 ins. high; dug 2 pits 18 x 12 x 12 ins. E. and W. dist. 5 ft. from mound for 1/16 Sec. Cor.
80.16	To the 1/4 Sec. Cor. on Sec. line between Secs. 16 and 17 Land mountainous & broken. Grazing good for upland Soil 2d Rate

Uncompahgre Ute Indian Surveys.

Subdivisions of T. 7 S.R. 20 E. Salt Lake Mer. Utah Terr.y Cont.d

Chains	
	From the N 1/16 Sec. Cor. on Sec. line between Sections 16 and 17 I run East on a random line through the middle of the N half of Sec. 16 Var. 16° 15' East.
20.00	Set a temporary 1/16 Sec. Cor. Land mountainous Soil 2d Rate.
40.00	Set a temporary 1/16 Sec. Cor. Land mountainous Soil 2d Rate.
60.00	Set a temporary 1/16 Sec. Cor. Land mountainous Soil 2d Rate.
80.10	Intersect the N. & S. line bet. Secs. 15 and 16 at 16 links N of the N. 1/16 Sec. Cor. Land mountainous Soil 2d Rate. From this corner I run N 89° 53' W. on a true line through the middle of the North half of Sec. 16 with the same var.
20.02	Set a sandstone 10 x 8 x 7 ins. 12 ins. in the ground, marked "1/16" on E. face in a mound of earth 30 ins. diam. at base and 18 ins. high, dug 2 pits 18 x 12 x 12 ins. E & W. dist. 5 ft. from mound for 1/16 Sec. Cor.
40.05	Set a sandstone 18 x 10 x 6 ins. 12 ins. in the ground, marked "1/16" on E. face in a mound of earth 30 ins. diam. at base and 18 ins. high, dug 2 pits 18 x 12 x 12 ins. E & W. dist. 5 ft. from mound for 1/16 Sec. Cor.
60.07	Set a sandstone 12 x 6 x 6 ins. 12 ins. in the ground, marked "1/16" on E. face in a mound of earth 30 ins. diam. at base and 18 ins. high, dug 2 pits 18 x 12 x 12 ins. E & W. dist. 5 ft. from mound for 1/16 Sec. Cor.
80.10	To the N 1/16 Sec. Cor. on Sec. line between Secs. 16, and 17.— Land mountainous and broken. Grazing good for upland Soil 2d Rate

Uncompahgre Ute Indian Surveys.

Subdivisions of T. 7 S. R. 20 E. Salt Lake Mer. Utah Terr.y Cont.d

Chains	
	From the S. 1/16 Sec. Cor. on Sec. line between Sections 8 and 9 I run East on a random line through the middle of the S. half of Sec. 9. — Var. 16° 15' East.
20.00	Set a temporary 1/16 Sec. Cor. Land Rolling Soil 2d Rate.
40.00	Set a temporary 1/16 Sec. Cor. Land Rolling Soil 2d Rate.
60.00	Set a temporary 1/16 Sec. Cor. Land Rolling Soil 2d Rate.
79.72	Intersect the N. & S. line bet. Secs. 9. — and 10 at 12 links S. of the S. 1/16 Sec. Cor. Land Rolling — Soil 2d Rate.
	From this corner I run S. 89° 55' W. on a true line through the middle of the South half of Sec. 9. with the same var.
19.93	Set a cottonwood post 36 x 3 x 3 ins. 12 ins. in the ground, marked "1/16" on E. face in a mound of earth 30 ins. diam. at base and 18 ins. high, dug 2 pits 18 x 12 x 12 ins. E & W. dist. 5 ft. from mound for 1/16 Sec. Cor.
39.86	Set a cottonwood post 36 x 3 x 3 ins. 12 ins. in the ground, marked "1/16" on E. face in a mound of earth 30 ins. diam. at base and 18 ins. high, dug 2 pits 18 x 12 x 12 ins. E & W. dist. 5 ft. from mound for 1/16 Sec. Cor.
59.79	Set a cottonwood post 36 x 3 x 3 ins. 12 ins. in the ground, marked "1/16" on E. face in a mound of earth 30 ins. diam. at base and 18 ins. high, dug 2 pits 18 x 12 x 12 ins. E & W. dist. 5 ft. from mound for 1/16 Sec. Cor.
79.72	To the S 1/16 Sec. Cor. on Sec. line between Secs. 8 and 9. Land Rolling Grazing Soil 2d Rate

Uncompahgre Ute Indian Surveys.

Subdivisions of T. 5 S. R. 3 E. Salt Lake Mer. Utah Terr.y Con.d

Chains.	
	From the 1/4 Sec. Cor. on Sec. line between Sections 8 and 9 I run East on a random line through the middle of Sec. 9. Var. 16° 15' East.
20.00	Set a temporary 1/16 Sec. Cor. Land rolling Soil 2d Rate.
40.00	Set a temporary 1/4 Sec. Cor. Land rolling Soil 2d Rate.
60.00	Set a temporary 1/16 Sec. Cor. Land rolling Soil 2d Rate.
79.74	Intersect the N. and S. line bet. Secs. 9 & 10 at 34 links S. of the 1/4 Sec. Cor. Land Rolling. — Soil 2d Rate.
	From this corner I run S. 89° 45' E. on a true line through the middle of Sec. 9. — with the same var.
19.94	Set a cottonwood post 36 x 3 x 3 ins. 12 ins. in ground marked "1/16" on E. face in a mound of earth 30 ins. diam. at base and 18 ins. high; dug 2 pits 18 x 12 x 12 ins. E. and W. dist. 5 ft. from mound for 1/16 Sec. Cor.
39.87	Set a cottonwood post 36 x 3 x 3 ins. 12 ins. in ground marked "1/4" on E. face in a mound of earth 30 ins. diam. at base and 18 ins. high; dug 2 pits 18 x 12 x 12 ins. E. and W. dist. 5 ft. from mound for 1/4 Sec. Cor.
59.81	Set a cottonwood post 36 x 3 x 3 ins. 12 ins. in ground marked "1/16" on E. face in a mound of earth 30 ins. diam. at base and 18 ins. high; dug 2 pits 18 x 12 x 12 ins. E. and W. dist. 5 ft. from mound for 1/16 Sec. Cor.
79.74	To the 1/4 Sec. Cor. on Sec. line between Secs. 8 and 9. Land Rolling Grazing ~~gordon~~ place Soil sandy Rate 2d.

Uncompahgre Ute Indian Surveys.

Subdivisions of T. 7 S. R. 20 E. Salt Lake Mer. Utah Terr.y Con.td

Chains.	
	From the N 1/16 Sec. Cor. on Sec. line between Sections 8 and 9 I run East on a random line through the middle of the N half of Sec. 9. Var. 16° 15' East.
20.00	Set a temporary 1/16 Sec. Cor. Land Rolling Soil 2d Rate.
40.00	Set a temporary 1/16 Sec. Cor. Land Rolling Soil 2d Rate.
60.00	Set a temporary 1/16 Sec. Cor. Land Rolling Soil 2d Rate.
79.64	Intersect the N. & S. line bet. Secs. 9 — and 10 at 28 links S of the N 1/16 Sec. Cor. Land Rolling — Soil 2d Rate. From this corner I run S. 89° 48' W on a true line through the middle of the North half of Sec. 9 with the same var.
19.91	Set a cottonwood post 36 x 3 x 3 ins. 12 ins. in the ground, marked "1/16" on E. face in a mound of earth 30 ins. diam. at base and 18 ins. high, dug 2 pits 18 x 12 x 12 ins. E & W. dist. 5 ft. from mound for 1/16 Sec. Cor.
39.82	Set a cottonwood post 36 x 3 x 3 ins. 12 ins. in the ground, marked "1/16" on E. face in a mound of earth 30 ins. diam. at base and 18 ins. high, dug 2 pits 18 x 12 x 12 ins. E & W. dist. 5 ft. from mound for 1/16 Sec. Cor.
59.73	Set a cottonwood post 36 x 3 x 3 ins. 12 ins. in the ground, marked "1/16" on E. face in a mound of earth 30 ins. diam. at base and 18 ins. high, dug 2 pits 18 x 12 x 12 ins. E & W. dist. 5 ft. from mound for 1/16 Sec. Cor.
79.64	To the N 1/16 Sec. Cor. on Sec. line between Secs. 8 and 9 Land Rolling — Grazing good Soil 2d Rate Oct. 20th 1882

Uncompahgre Ute Indian Surveys.

Subdivisions of T. 7 S. R. 2 E. Salt Lake Mer. Utah Terr.y Con.ds

Chains.	
	From the S 1/16 Sec. Cor. on Sec. line between Sections 4 and 5 I run East on a random line through the middle of the S half of Sec. 4 Var. 16° 15' East.
20.00	Set a temporary 1/16 Sec. Cor. Land mountainous Soil 2d Rate.
40.00	Set a temporary 1/16 Sec. Cor. Land mountainous Soil 2d Rate.
60.00	Set a temporary 1/16 Sec. Cor. Land mountainous Soil 2d Rate.
80.02	Intersect the N. & S. line bet. Secs. 3 and 4 at 70 links S of the S 1/16 Sec. Cor. Land mountainous Soil 2d Rate. From this corner I run S 89° 30' W on a true line through the middle of the South half of Sec. 4 with the same var.
20.01	Set a sandstone 18 X 12 X 3 ins. 12 ins. in the ground, marked "1/16" on E. face in a mound of earth 30 ins. diam. at base and 18 ins. high, dug 2 pits 18 X 12 X 12 ins. E & W. dist. 5 ft. from mound for 1/16 Sec. Cor.
40.01	Set a sandstone 14 X 14 X 5 ins. 12 ins. in the ground, marked "1/16" on E. face in a mound of earth 30 ins. diam. at base and 18 ins. high, dug 2 pits 18 X 12 X 12 ins. E & W. dist. 5 ft. from mound for 1/16 Sec. Cor.
60.02	Set a sandstone 20 X 10 X 4 ins. 12 ins. in the ground, marked "1/16" on E. face in a mound of earth 30 ins. diam. at base and 18 ins. high, dug 2 pits 18 X 12 X 12 ins. E & W. dist. 5 ft. from mound for 1/16 Sec. Cor.
80.02	To the S. 1/16 Sec. Cor. on Sec. line between Secs. 4 and 5 Land mountainous and broken. Grazing good for upland. Soil 2d Rate

Uncompahgre Ute Indian Surveys.

Subdivisions of T. 7 S. R. 2 E. Salt Lake Mer. Utah Terr.y Con.td

Chains.	
	From the 1/4 Sec. Cor. on Sec. line between Sections 4 and 5 I run East on a random line through the middle of Sec. 4
	Var. 16° 15' East.
20.00	Set a temporary 1/16 Sec. Cor. Land mountainous Soil 2d Rate.
40.00	Set a temporary 1/4 Sec. Cor. Land mountainous Soil 2d Rate.
60.00	Set a temporary 1/16 Sec. Cor. Land mountainous Soil 2d Rate.
80.04	Intersect the N. and S. line bet. Secs. 3 & 4 at 8 links E. of the 1/4 Sec. Cor. Land mountainous Soil 2d Rate. From this corner I run N. 89° 57' W. on a true line through the middle of Sec. 4. with the same var.
20.01	Set a sandstone 14 x 12 x 3 ins. 12 ins. in ground marked "1/16" on E. face in a mound of earth 30 ins. diam. at base and 18 ins. high; dug 2 pits 18 x 12 x 12 ins. E. and W., dist. 5 ft. from mound for 1/16 Sec. Cor.
40.02	Set a cottonwood post 36 x 3 x 3 ins. 12 ins. in ground marked "1/4" on E. face in a mound of earth 30 ins. diam. at base and 18 ins. high; dug 2 pits 18 x 12 x 12 ins. E. and W., dist. 5 ft. from mound for 1/4 Sec. Cor.
60.03	Set a cottonwood post 36 x 3 x 3 ins. 12 ins. in ground marked "1/16" on E. face in a mound of earth 30 ins. diam. at base and 18 ins. high; dug 2 pits 18 x 12 x 12 ins. E. and W. dist. 5 ft. from mound for 1/16 Sec. Cor.
80.04	To the 1/4 Sec. Cor. on Sec. line between Secs. 4 and 5 Land mountainous and broken. Grazing good Soil sandy Rate 2d

Uncompahgre Ute Indian Surveys.

Subdivisions of T. 7 S. R. 2 E. Salt Lake Mer. Utah Terr.y Cont.d

Chains	
	From the N 1/16 Sec. Cor. on Sec. line between Sections 4 and 5 I run East on a random line through the middle of the N half of Sec. 4 Var. 16° 15' East.
20.00	Set a temporary 1/16 Sec. Cor. Land mountainous & broken. Soil 2d Rate.
40.00	Set a temporary 1/16 Sec. Cor. Land mountainous & broken Soil 2d Rate.
60.00	Set a temporary 1/16 Sec. Cor. Land mountainous & broken Soil 2d Rate.
80.09	Intersect the N. & S. line bet. Secs. 3 — and 4 at 10 links N of the N 1/16 Sec. Cor. Land broken & mountain Soil 2d Rate. From this corner I run N 89° 56' W on a true line through the middle of the North half of Sec. 4 with the same var.
20.02	Set a sandstone 12 X 10 X 2 ins. 12 ins. in the ground, marked "1/16" on E. face in a mound of earth 30 ins. diam. at base and 18 ins. high, dug 2 pits 18 X 12 X 12 ins. E & W. dist. 5 ft. from mound for 1/16 Sec. Cor.
40.04	Set a sandstone 18 X 12 X 5 ins. 12 ins. in the ground, marked "1/16" on E. face in a mound of earth 30 ins. diam. at base and 18 ins. high, dug 2 pits 18 X 12 X 12 ins. E & W. dist. 5 ft. from mound for 1/16 Sec. Cor.
60.06	Set a cottonwood post 36 X 3 X 3 ins. 12 ins. in the ground, marked "1/16" on E. face in a mound of earth 30 ins. diam. at base and 18 ins. high, dug 2 pits 18 X 12 X 12 ins. E & W. dist. 5 ft. from mound for 1/16 Sec. Cor.
80.09	To the N 1/16 Sec. Cor. on Sec. line between Secs. 4 and 5 Land mountainous and broken. Grazing good Soil sandy Rate 2d

Uncompahgre Ute Indian Surveys.

Subdivisions of T. 7 S. R. 20 E. Salt Lake Mer. Utah Terr.y Cont.d

Chains	
	From the S. ¼. Sec. Cor. on Sec line between Secs. 31 and 32. I run east on a random line through the middle of the S. half of Sec. 32. Var. 16° 15' E.
20.00	Set a temporary ¼ Sec. Cor Sand rolling. Soil 2d rate.
40.00	Set a temporary ¼ Sec. Cor Sand rolling Soil. 2d rate.
60.00	Set a temporary ¼ Sec. Cor Sand rolling. Soil 2 Rate.
80.58	Intersect the N. and S. line bet. Secs. 32 and 33 at 14 links S. of the S. ¼ Sec Cor. Sand rolling Soil 2d rate. From this corner I run S. 89° 54' W. on a true line through the middle of the S. half of Sec. 32 with the same var.
20.14	Set a sandstone 14 x 8 x 5 ins. 12 ins in ground marked ¼ on E face in a mound of earth 30 ins. diam. at base and 18 ins high Dug 2 pits 18 x 12 x 12 ins E and W dist 6 ft from stone for ¼ Sec. Cor.
40.29	Set a sandstone 12 x 12 x 4 ins 12 ins in ground marked ¼ on E. face in a mound of earth 30 ins. diam at base and 18 ins high. Dug 2 pits 18 x 12 x 12 ins. E and W dist 6 ft. from stone for ¼ Sec. Cor.
60.43	Set a sandstone 16 x 6 x 5 ins 12 ins in ground. marked ¼ on E face in a mound of earth 30 ins. diam. at base. and 18 ins high Dug 2 pits 18 x 12 x 12 ins. E and W dist. 6 ft. from stone for ¼ Sec. Cor.
80.58	T. the S. ¼ Sec. Cor. on Sec. line bet

Uncompahgre Ute Indian Surveys.

Subdivisions of T. 7 S. R. 20 E. Salt Lake Mer. Utah Terr.y Con.d.

Chains.	
	Secs 31 and 32
	Land rolling
	Grazing good. Soil 2d Rate
	The S.th ¼ Sec. line in Sec. 31 being fractional. From the S. ¼ Sec. Cor. on Secs. 31 and 32. I run West on a true line through the middle of the S half of Sec. 31. Var. 16° 15' E.
12.10	Intersect the Bdy of the Reservation at 7.80 Ch. N. 23° W of the 4th mile Cor.
	Set a sandstone 8 x 8 x 8 ins 8 ins in ground marked C. C. on E. face in a mound of earth 30 ins diam. at base and 12 ins high. Dug 2 pits 18 x 12 x 12 ins. E and W. dist 5 ft. from stone for Closing Cor.
	Land rolling gently
	Grazing good for upland.
	Soil sandy 2d rate.

Uncompahgre Ute Indian Surveys.

Subdivisions of T. 7 S. R. 20 E. Salt Lake Mer. Utah Terr.y Con.td

Chains	
	From the ¼ Sec. Cor on Sec. line between Secs 31 and 32 I run east on a random line through the middle of Sec. 32. Var. 16° 15' E.
20.00	Set a temporary 1/16 sec. cor land rolling Soil 2d rate
40.00	Set a temporary 1/4 Sec. Cor Sand rolling Soil. 2d rate
60.00	Set a temporary 1/16 Sec. Cor Sand rolling Soil 2d rate.
80.10	Intersect the N and S line bet. Secs. 32 and 33 at 50 links N of the 1/4 Sec. Cor. Sand rolling. Soil 2d rate.
	From this corner I run N. 89° 39' W on a true line through the middle of Sec. 32 with the same var.
20.02	Set a cottonwood post 36 x 3 x 3 ins 12 ins in ground. marked 1/16 on E. face in a mound of earth 30 ins. diam at base and 18 ins high. Dug 2 pits 18 x 12 x 12 ins E. and N. dist. 5 ft. from post for 1/16 Sec. Cor.
40.05	Set a cottonwood 36 x 3 x 3 ins. 12 ins in ground marked 1/4 on E. face in a mound of earth 30 ins diam at base and 18 ins. high. Dug 2 pits 18 x 12 x 12 ins E and N dist 5 ft from post for 1/4 Sec. Cor.
60.07	Set a sandstone 30 x 8 x 3 ins 12 ins in ground marked 1/16 on E. face in a mound

Uncompahgre Ute Indian Surveys.

Subdivisions of T. 7 S. R. 90 E. Salt Lake Mer. Utah Terr.y Con.d

Chains.	
	of earth. 30 ins. diam at base and 18 ins high. Dug 2 pits 18 x 12 x 12 ins. E and N dist 5 ft from stone for 1/16 Sec. Cor.
80.10	Do the 1/4 Sec. Cor. on Sec line bet Secs. 31 and 32. Sand rolling. Grazing good. Soil 2d rate.

The 1/4 sec. line in sec. 31 being fractional. From the 1/4 Sec. Cor. on sec. line between Secs. 31 and 32. Run west on a true line through the middle of Sec. 31.

Var. 16° 15' E.

20.00	Set a sandstone 12 x 8 x 4 ins. 12 ins in ground marked 1/16 on E face in a mound of earth 30 ins. diam. at base and 18 ins high. Dug 2 pits 18 x 12 x 12 ins E and N dist 5 ft from stone for 1/16 Sec. Cor.
21.00	Intersect the Bdy of the Reservation at 2950 lks. N 23° W of the 4th mile Cor.

Set a sandstone 12 x 12 x 8 ins. 2 ins in ground marked C C on E face in a mound of earth 30 ins. diam at base and 18 ins high. Dug 2 pits 18 x 12 x 12 ins E and N dist 5 ft. from stone for Closing Cor.
Land rolling.
Grazing good for upland.
Soil sandy 2d rate. Oct. 21st 188

Uncompahgre Ute Indian Surveys.

Subdivisions of T. 7 S. R. 2 E. Salt Lake Mer. Utah Terr.y Con.td

Chains	
	From the N. 1/16 Sec. Cor. on Sec. line between Secs. 31 and 32. Run east on a random line through the middle of the N. half of Sec. 32. Var. 16° 15' E.
20.00	Set a temporary 1/16 Sec. Cor Sand rolling Soil 2d rate
40.00	Set a temporary 1/16 Sec. Cor Sand rolling Soil 2d rate.
60.00	Set a temporary 1/16 Sec. Cor. Sand rolling. Soil 2d rate.
70.00	Wagon road to Ouray Agency.
80.24	Intersect the N. and S. line bet. Secs. 32 & 33 at 54 links S. of the N. 1/16 Sec Cor Sand rolling Soil 2d rate
	From this corner N. run S. 89° 37' W. on a true line through the middle of the N. half of Sec. 32 with the same var
20.06	Set a sandstone 12 x 8 x 4 ins. 12 ins in ground marked 1/16 on S. face in a mound of earth 30 ins diam. at base. and 18 ins. high. Dug 2 pits 18 x 12 x 12 ins. S and W dist 5 ft from stone for 1/16 Sec. Cor.
40.12	Set a sandstone 12 x 10 x 5 ins 12 ins in ground marked 1/16 on S. face in a mound of earth 30 ins. diam. at base. and 18 ins high. Dug 2 pits 18 x 12 x 12 ins. E and N dist 5 ft from stone for 1/16 Sec. Cor.
60.18	Set a sandstone 16 x 8 x 5 ins 12 ins in ground marked 1/16 on S. face in a.

Uncompahgre Ute Indian Surveys.

Subdivisions of T. 7 S. R. 20 E. Salt Lake Mer. Utah Terr.y Con.ds

6 chains.	mound of earth 30 ins diam. at base and 18 ins. high. Dug 2 pits 18 x 12 x 12 ins E and W. dist 5 ft from stone for 1/16 Sec. Cor.
80.29	D. the N 1/16 Sec. Cor. on Sec. line bet Secs. 31 and 32. Sand rolling. Grazing good for upland. Soil sandy 2d rate.
	The N 1/16 sec. line in sec. 31 being fractional. From the N. 1/16 Sec. Cor. on Sec. line between Secs. 31 and 32 Drun west on a true line through the middle of the N half of Sec. 31. Var. 16° 15' E
20.00	Set a sandstone 18 x 10 x 6 ins 12 ins in ground marked 1/16 on S face in a mound of earth 30 in. diam. at base and 18 ins high. Dug 2 pits 18 x 12 x 12 S and W dist 5 ft from stone for 1/16 Sec. Cor.
29.00	Intersect the Bdy of the Reservation at 5100 Lks N 23° W of the 4th mile Cor. Set a cottonwood 36 x 3 x 3 ins. 12 ins in ground marked "RC" in S face in a mound of earth 30 in diam. at base and 18 ins high. Dug 2 pits 18 x 12 x 12 ins E and W dist 5 ft from post for Closing Cor. Sand rolling. Grazing good for upland Soil Sandy 2d rate.

Uncompahgre Ute Indian Surveys.

Subdivisions of T. 7 S. R. 20 E. Salt Lake Mer. Utah Terr.y Con.td

6 chains.	From the S. ¼ Sec. Cor. on Sec. line between Secs. 29 and 30 Run east on a random line through the middle of the S half of Sec. 29. Var. 16° 15' E.
20.00	Set a temporary 1/16 Sec. Cor. Sand gently rolling Soil 2d Rate.
40.00	Set a temporary 1/16 Sec. Cor. Sand gently rolling. Soil 2d rate.
60.00	Set a temporary 1/16 Sec. Cor. Sand gently rolling Soil 2d rate.
80.06	Intersect the N. and S. line bet. Secs. 28 and 29 at 5 links N. of the S 1/16 sec. Cor. Sand gently rolling Soil 2d rate. — From this corner Run N. 89° 39' W. on a true line through the middle of the S half of Sec. 29 with the sand rock.
2x.01	Set a cottonwood post 36 x 3 x 3 ins 12 ins in ground marked 1/16 on E face in a mound of earth 30 ins. diam. at base and 18 ins high. Dug 2 pits 18 x 12 x 12 ins. Sand N. dist 5 ft from post for 1/16 Sec Cor.
40.03	Set a sandstone 12 x 10 x 5 ins. 12 ins in ground marked 1/16 on E face in a mound of earth 30 ins diam at base and 18 ins high. Dug 2 pits 18 x 12 x 12 ins Sand N. dist. 5 ft from stone for 1/16 Sec. Cor.
60.04	Set a sandstone 16 x 14 x 6 ins 12 ins in ground marked 1/16 on E face in a mound of earth 30 ins. diam at base and 18 ins high. Dug 2.

Uncompahgre Ute Indian Surveys.

Subdivisions of T. 7 S. R. 2 E. Salt Lake Mer. Utah Terr.y Con.d

Chains.	
	pits 18 x 12 x 12 ins E and W dist 5 ft from stone for 1/16 Sec. Cor.
80.06	T. the S 1/16 Sec Cor on Sec. line bet Secs 29 and 30 Sand gently rolling. Grazing good for upland. Soil Slate.
	The S. 1/16 Sec. line in Sec. 30 being fractional From the S. 1/16 Sec. Cor on Sec. line between Secs. 29 and 30. Ran west on a true line through the middle of the S. half of Sec. 30. Var. 16° 15' E.
20.00	Set a sandstone 14 x 12 x 10 ins 4 ins in ground marked 1/16 on E face in a mound of earth 30 ins diam. at base and 18 ins high. Dug 2 pits 18 x 12 x 12 ins E and W dist 5 ft from stone for 1/16 Sec Cor
40.00	Set a sandstone 16 x 10 x 5 ins. 3 ins in ground marked 40 on E face in a mound of earth 30 ins diam at base and 18 ins high. Dug 2 pits 18 x 12 x 12 ins E and W dist 5 ft from stone for 1/16 Sec. Cor.
48.20	Intersect the Bdy of the Reservation at 15 lks N 23° W of the 5 ch mile Cor. Set a sandstone 12 x 10 x 4 ins 3 ins in ground marked "C C" on E face in a mound of earth 30 ins. diam. at base and 18 ins high. Dug 2 pits 18 x 12 x 12 ins E and W dist 5 ft from stone for Closing Cor. Sand rolling Grazing good for upland. Soil sandy loam

Uncompahgre Ute Indian Surveys.

Subdivisions of T. 7 S. R. 20 E. Salt Lake Mer. Utah Terr.y Con.td

Chains.	
	From the 1/4 Sec. Cor on Sec. line between Secs 29 and 30. Run east on a random line through the middle of Sec. 29. Var. 16° 15' E
8.00	Wagon road to Ouray Agency.
20.00	Set a temporary 1/16 Sec. Cor Sand gently rolling Soil. 2d rate.
40.00	Set a temporary 1/4 Sec. Cor Sand gently rolling Soil 2d rate.
60.00	Set a temporary 1/16 Sec. Cor. Sand gently rolling Soil 2d rate.
79.40	Intersect the E and W. line bet. Secs. 28 and 29 at. 54 links N of the 1/4 Sec. Cor. Sand gently rolling Said 2d rate
	From this corner I run N 89° 37' W on a true line through the middle of Sec 29 with the same var.
19.85	Set a sandstone. 16 x 8 x 4 ins 12 ins in ground marked 1/16 on S face in a mound of earth 30 ins diam at base. and 18 ins high. Dug 2 pits 18 x 12 x 12 ins E and W dist 5 ft from stone for 1/16 Sec. Cor
39.70	Set a sandstone 14 x 12 x 4 ins 12 ins in ground marked 1/4 on E face in a mound of earth 30 ins. diam. at base and 18 ins high. Dug 2 pits 18 x 12 x 12 ins E and W dist 5 ft from stone for 1/4 Sec. Cor
59.55	Set a sandstone 14 x 7 x 5 ins 12 ins in ground marked 1/16 on E face in a mound of earth 30 ins. diam at base. and 18 ins high Dug 2 pits.

Uncompahgre Ute Indian Surveys.

Subdivisions of T. 7 S.R. 20 E. Salt Lake Mer. Utah Terr.y Con.d

Chains	18×12×12 E and W dist 5 ft from stone for 1/16 Sec. Cor.
79.40	To the 1/4 Sec. Cor. on Sec. line let Secs 29 and 30. Land gently rolling. Grazing good for upland. Soil 2d rate.
	The 1/4 sec line in sec 30 being fractional From the 1/4 Sec. Cor. on Sec. line between Secs. 29 and 30. I run west on a true line through the middle of Sec. 30. Var. 16° 15' E
20.00	Set a sandstone 18×12×7 ins. 6 ins in ground marked 1/16 on E face in a mound of earth 30 ins diam. at base and 18 ins. high. Dug 2 pits 18×12×12 ins E and W dist 5 ft from stone for 1/16 Sec. Cor.
40.00	Set a sandstone 16×14×2 ins 6 ins in ground marked 1/4 on E face in a mound of earth 30 ins diam at base and 18 ins high. Dug 2 pits 18×12×12 ins E and W dist 5 ft from stone for 1/4 Sec. Cor.
57.10	Intersect the Bdy. of the Reservation at 37.00 chs. N 23° W of the 5th mile. Cor. Set a sandstone 12×10×5 ins 3 ins in ground marked C C on E face in a mound of earth 30 ins diam at base and 18 ins high Dug 2 pits 18×12×12 ins E and W dist 5 ft from stone for Closing Cor. Land rolling low bluffs. Soil 2d rate.

Uncompahgre Ute Indian Surveys.

Subdivisions of T. 7 S. R. 20 E. Salt Lake Mer. Utah Terr.y Con.ds

Chains.	
	From the N 1/16 Sec. Cor. on Sec. line between Secs. 29 and 30 I run east on a random line through the middle of the N half Sec. 29. Var. 16° 15' E.
20.00	Set a temporary 1/16 Sec. Cor. Sand rolling Soil 2d rate
40.00	Set a temporary 1/16 Sec. Cor Sand rolling Soil. 2d rate.
60.00	Set a temporary 1/16 Sec. Cor Sand rolling Soil 2d rate.
79.56	Intersect the N and S line bet. Secs 28 and 29 at 20 links S. of the N 1/16 Sec. Cor Sand rolling. Soil 2d rate
	From this corner I run S. 89° 51' W. on a true line through the middle of the N half of Sec 29 with the same var
19.89	Set a cottonwood post 36 x 3 x 3 ins 12 ins in ground marked 1/16 on E. face in a mound of earth 30 ins diam at base and 18 ins high Dug 2 pits 18 x 12 x 12 ins E. and W. dist 5 ft from post for 1/16 Sec. Cor.
39.78	Set a sandstone 12 x 9 x 5 ins 12 ins in ground marked 1/16 on E. face in a mound of earth 30 ins diam at base and 18 ins high. Dug 2 pits 18 x 12 x 12 ins E. and W. dist 5 ft from stone for 1/16 Sec. Cor.
59.67	Set a cottonwood post 36 x 3 x 3 ins 12 ins in ground marked 1/16 on E. face in a mound of earth 30 ins. diam at base and 18 ins high Dug 2 pits 18 x 12 x 12 ins. E. and W. dist 5 ft from post for 1/16 Sec. Cor.
	Oct. 22d. 1882.

Uncompahgre Ute Indian Surveys.

Subdivisions of T. 7 S R 2 0 E. Salt Lake Mer. Utah Terr.y Cont.d

Chains.	
7936	To the N 1/16 Sec. Cor on Sec line between Secs. 29 and 30. Land rolling. Grazing good. Soil sandy 2d. rate.

The N 1/16 Sec. line in Sec. 30 being fractional. From the N 1/16 Sec. Cor on Sec line between Secs. 29 and 30 runs west on a true line through the middle of the N half of Sec. 30.

Var. 16° 15' E.

2000	Set a sandstone 12 x 10 x 8 ins 3 ins in ground marked 1/16 on E face in a mound of earth 30 ins diam at base and 18 ins high. Dug 2 pits 18 x 12 x 12 ins E and W dist 5 ft from stone for 1/16 Sec. Cor.
4000	Set a sandstone 16 x 10 x 4 ins 6 ins in ground marked 1/16 on E face in a mound of earth 30 ins diam at base and 18 ins high. Dug 2 pits 18 x 12 x 12 ins E and W dist 5 ft from stone for 1/16 Sec. Cor.
6000	Set a sandstone 12 x 12 x 4 ins 3 ins in ground marked 1/16 on E face in a mound of earth 30 ins diam at base and 18 ins high. Dug 2 pits 18 x 12 x 12 ins E and W dist 5 ft from stone for 1/16 Sec. Cor.
6440	Intersect the Bdy of the Reservation at 39.40 Chs. N 23° W 5 1/4 mile. Cor. Set a sandstone 10 x 8 x 6 ins marked C.C. in a mound of stone for Closing Cor. Land rolling. Grazing good for upland. Soil 2d rate.

Uncompahgre Ute Indian Surveys.

Subdivisions of T. 7 S. R. 20 E. Salt Lake Mer. Utah Terr.y Con.td

Chains.	
	From the S. 1/16 Sec. Cor. on Sec. line between Sections 19 and 20 I run East on a random line through the middle of the S. half of Sec. 20 Var. 16° 15' East.
20.00	Set a temporary 1/16 Sec. Cor. Land rolling Soil 2d Rate.
40.00	Set a temporary 1/16 Sec. Cor. Land rolling Soil 2d Rate.
60.00	Set a temporary 1/16 Sec. Cor. Land rolling Soil 2d Rate.
79.40	Intersect the N. & S. line bet. Secs. 20 and 21 at 30 links N. of the S. 1/16 Sec. Cor. Land rolling — Soil 2d Rate. From this corner I run N. 89° 47' W. on a true line through the middle of the South half of Sec. 20 with the same var.
19.85	Set a cottonwood post B6 x 3 x 3 ins. 12 ins. in the ground, marked "1/16" on E. face in a mound of earth 30 ins. diam. at base and 18 ins. high, dug 2 pits 18 x 12 x 12 ins. E & W. dist. 5 ft. from mound for 1/16 Sec. Cor.
39.70	Set a cottonwood post B6 x 3 x 3 ins. 12 ins. in the ground, marked "1/16" on E. face in a mound of earth 30 ins. diam. at base and 18 ins. high, dug 2 pits 18 x 12 x 12 ins. E & W. dist. 5 ft. from mound for 1/16 Sec. Cor.
59.55	Set a cottonwood post B6 x 3 x 3 ins. 12 ins. in the ground, marked "1/16" on E. face in a mound of earth 30 ins. diam. at base and 18 ins. high, dug 2 pits 18 x 12 x 12 ins. E & W. dist. 5 ft. from mound for 1/16 Sec. Cor.
79.40	To the S. 1/16 Sec. Cor. on Sec. line between Secs. 19 and 20 Land rolling gently Grazing good Soil Sandy Rate 2d

Uncompahgre Ute Indian Surveys.

Subdivisions of T. 7 S. R. 20 E. Salt Lake Mer. Utah Terr.y Con.ts

Chains.	
	From the S 1/16 Sec. Cor. on Sec. line between Sections 19 and 20 I run West on a random line through the middle of the S half of Sec. 19. Var. 16° 15' East.
20.00	Set a temporary 1/16 Sec. Cor. Land level Soil 2d Rate.
40.00	Set a temporary 1/16 Sec. Cor. Land level Soil 2d Rate.
60.00	Set a temporary 1/16 Sec. Cor. Land level Soil 2d Rate.
71.00	Wagon road.
77.42	Intersect the N. & S. line bet. Secs. 19 and 24 at 50 links S. of the S 1/16 Sec. Cor. Land level. Soil 2d Rate.
	From this corner I run S. 89° 39' E. on a true line through the middle of the South half of Sec. 19 with the same var.
17.42	Set a sandstone 14 x 6 x 3 ins. 12 ins. in the ground, marked "1/16" on E. face in a mound of earth 30 ins. diam. at base and 18 ins. high, dug 2 pits 18 x 12 x 12 ins. E & W. dist. 5 ft. from mound for 1/16 Sec. Cor.
37.42	Set a sandstone 14 x 8 x 4 ins. 12 ins. in the ground, marked "1/16" on E. face in a mound of earth 30 ins. diam. at base and 18 ins. high, dug 2 pits 18 x 12 x 12 ins. E & W. dist. 5 ft. from mound for 1/16 Sec. Cor.
57.42	Set a sandstone 14 x 8 x 4 ins. 12 ins. in the ground, marked "1/16" on E. face in a mound of earth 30 ins. diam. at base and 18 ins. high, dug 2 pits 18 x 12 x 12 ins. E & W. dist. 5 ft. from mound for 1/16 Sec. Cor.
77.42	To the S. 1/16 Sec. Cor. on Sec. line between Secs. 19 and 20.
	Land level.
	Grazing good for upland.
	Soil 2d Rate

Uncompahgre Ute Indian Surveys.

Subdivisions of T. 7 S. R. 20 E. Salt Lake Mer. Utah Terr.y Con.td

Chains.	
	From the 1/4 Sec. Cor. on Sec. line between Sections 19 and 20 I run East on a random line through the middle of Sec. 20 Var. 16° 15' East.
20.00	Set a temporary 1/16 Sec. Cor. Land gently rolling Soil 2d Rate.
40.00	Set a temporary 1/4 Sec. Cor. Land gently rolling Soil 2d Rate.
60.00	Set a temporary 1/16 Sec. Cor. Land gently rolling. Soil 2d Rate.
79.50	Intersect the N. and S. line bet. Secs. 20 & 21 at 30 links N of the 1/4 Sec. Cor. Land gently rolling Soil 2d Rate. From this corner I run N. 89° 47' W. on a true line through the middle of Sec. 20 with the same var.
19.88	Set a cottonwood post 36 x 3 x 3 ins. 12 ins. in ground marked "1/16" on E. face in a mound of earth 30 ins. diam. at base and 18 ins. high; dug 2 pits 18 x 12 x 12 ins. E. and W. dist. 5 ft. from mound for 1/16 Sec. Cor.
39.75	Set a cottonwood post 36 x 3 x 3 ins. 12 ins. in ground marked "1/4" on E. face in a mound of earth 30 ins. diam. at base and 18 ins. high; dug 2 pits 18 x 12 x 12 ins. E. and W. dist. 5 ft. from mound for 1/4 Sec. Cor.
59.63	Set a cottonwood post 36 x 3 x 3 ins. 12 ins. in ground marked "1/16" on E. face in a mound of earth 30 ins. diam. at base and 18 ins. high; dug 2 pits 18 x 12 x 12 ins. E. and W. dist. 5 ft. from mound for 1/16 Sec. Cor.
79.50	To the 1/4 Sec. Cor. on Sec. line between Secs. 19 and 20 Land gently rolling. Grazing good. Soil 2d. Rate

Uncompahgre Ute Indian Surveys.

Subdivisions of T. 7 S. R. 20 E. Salt Lake Mer. Utah Terr.y Coq.

Chains.	
	From the 1/4 Sec. Cor. on Sec. line between Sections 19 and 20. I run West on a random line through the middle of Section 19. Var. 16° 15 East.
20.00	Set a temporary 1/16 Sec. Cor. Land gently rolling Soil 2d Rate.
40.00	Set a temporary 1/4 Sec. Cor. Land gently rolling Soil 2d Rate.
60.00	Set a temporary 1/16 Sec. Cor. Land gently rolling Soil 2d Rate.
77.88	Intersect the N. & S. line bet. Secs. 19 — and 24 at 30 links N of the 1/4 Sec. Cor. Land gently rolling Soil 2d Rate. From this corner I run N 89° 47' E on a true line through the middle of Section 19. with the same var.
17.88	Set a cottonwood post 36 x 3 x 3 ins. 12 ins. in the ground, marked "1/16" on E. face in a mound of earth 30 ins. diam. at base and 18 ins. high, dug 2 pits 18 x 12 x 12 ins. E & W. dist. 5 ft. from mound for 1/16 Sec. Cor.
37.88	Set a cottonwood post 18 x 3 x 3 ins. 12 ins. in the ground, marked "1/4" on E. face in a mound of earth 30 ins. diam. at base and 18 ins. high, dug 2 pits 18 x 12 x 12 ins. E & W. dist. 5 ft. from mound for 1/4 Sec. Cor.
57.88	Set a sandstone 20 x 8 x 4 ins. 12 ins. in the ground, marked "1/16" on E. face in a mound of earth 30 ins. diam. at base and 18 ins. high, dug 2 pits 18 x 12 x 12 ins. E & W. dist. 5 ft. from mound for 1/16 Sec. Cor.
77.88	To the 1/4 Sec. Cor. on Sec. line between Secs. 19 and 20 Land gently rolling Grazing good Soil 2d Rate

Uncompahgre Ute Indian Surveys.

Subdivisions of T. 7 S. R. 20 E. Salt Lake Mer. Utah Terr.y Con.td

Chains.	
	From the N 1/16 Sec. Cor. on Sec. line between Sections 19 and 20 I run East on a random line through the middle of the N half of Sec. 20 Var. 16° 15 East.
20.00	Set a temporary 1/16 Sec. Cor. Land gently rolling Soil 2d Rate.
40.00	Set a temporary 1/16 Sec. Cor. Land gently rolling Soil 2d Rate.
60.00	Set a temporary 1/16 Sec. Cor. Land gently rolling Soil 2d Rate.
79.60	Intersect the N. & S. line bet. Secs. 20 and 21 at 12 links N of the N 1/16 Sec. Cor. Land gently rolling Soil 2d Rate. From this corner I run N 89° 55' W on a true line through the middle of the North half of Sec. 20 with the same var.
19.90	Set a cottonwood post 36 x 3 x 3 ins. 12 ins. in the ground, marked "1/16" on E. face in a mound of earth 30 ins. diam. at base and 18 ins. high, dug 2 pits 18 x 12 x 12 ins. E & W. dist. 5 ft. from mound for 1/16 Sec. Cor.
39.80	Set a cottonwood post 36 x 3 x 3 ins. 12 ins. in the ground, marked "1/16" on E. face in a mound of earth 30 ins. diam. at base and 18 ins. high, dug 2 pits 18 x 12 x 12 ins. E & W. dist. 5 ft. from mound for 1/16 Sec. Cor.
59.70	Set a cottonwood post 36 x 3 x 3 ins. 12 ins. in the ground, marked "1/16" on E. face in a mound of earth 30 ins. diam. at base and 18 ins. high, dug 2 pits 18 x 12 x 12 ins. E & W. dist. 5 ft. from mound for 1/16 Sec. Cor.
79.60	To the N 1/16 Sec. Cor. on Sec. line between Secs. 19 and 20 Land gently rolling. Grazing good. Soil sandy Rate 2d.

Uncompahgre Ute Indian Surveys.

Subdivisions of T. 5 S. R. 20 E. Salt Lake Mer. Utah Terr.y Con.d

Chains.	
	From the N. 1/16 Sec. Cor. on Sec. line between Sections 19 and 20 I run West on a random line through the middle of the N. half of Sec. 19 Var. 16° 15 East.
20.00	Set a temporary 1/16 Sec. Cor. Land gently rolling Soil 2d Rate.
40.00	Set a temporary 1/16 Sec. Cor. Land gently rolling Soil 2d Rate.
60.00	Set a temporary 1/16 Sec. Cor. Land gently rolling Soil 2d Rate.
77.77	Intersect the N. & S. line bet. Secs. 19 — and 24 at 40 links S. of the N. 1/16 Sec. Cor. Land gently rolling Soil 2d Rate. From this corner I run S. 89° 45' E. on a true line through the middle of the North half of Sec. 19 with the same var.
17.77	Set a cottonwood post 36 x 5 x 3 ins. 12 ins. in the ground, marked "1/16" on E. face in a mound of earth 30 ins. diam. at base and 18 ins. high, dug 2 pits 18 x 12 x 12 ins. E & W. dist. 5 ft. from mound for 1/16 Sec. Cor.
37.77	Set a cottonwood post 36 x 3 x 3 ins. 12 ins. in the ground, marked "1/16" on E. face in a mound of earth 30 ins. diam. at base and 18 ins. high, dug 2 pits 18 x 12 x 12 ins. E & W. dist. 5 ft. from mound for 1/16 Sec. Cor.
57.77	Set a cottonwood post 36 x 3 x 3 ins. 12 ins. in the ground, marked "1/16" on E. face in a mound of earth 30 ins. diam. at base and 18 ins. high, dug 2 pits 18 x 12 x 12 ins. E & W. dist. 5 ft. from mound for 1/16 Sec. Cor.
77.77	To the N. 1/16 Sec. Cor. on Sec. line between Secs 19 and 20. Land gently rolling Grazing good for upland Soil 2d Rate

Uncompahgre Ute Indian Surveys.

Subdivisions of T. 7 S. R. 20 E. Salt Lake Mer. Utah Terr.y Con.td

Chains.	
	From the S 1/16 Sec. Cor. on Sec. line between Sections 17 and 18 I run East on a random line through the middle of the S half of Sec. 17 Var. 16° 15 East.
20.00	Set a temporary 1/16 Sec. Cor. Land gently rolling Soil 2d Rate.
40.00	Set a temporary 1/16 Sec. Cor. Land gently rolling Soil 2d Rate.
60.00	Set a temporary 1/16 Sec. Cor. Land gently rolling Soil 2d Rate.
80.08	Intersect the N. & S. line bet. Secs. 16 and 17 at 16 links S of the S 1/16 Sec. Cor. Land gently rolling Soil 2d Rate. From this corner I run S. 89° 53' W on a true line through the middle of the South half of Sec. 17 with the same var.
20.02	Set a cottonwood post 36 x 3 x 3 ins. 12 ins. in the ground, marked "1/16" on E. face in a mound of earth 30 ins. diam. at base and 18 ins. high, dug 2 pits 18 x 12 x 12 ins. E & W. dist. 5 ft. from mound for 1/16 Sec. Cor.
40.04	Set a cottonwood post 36 x 3 x 3 ins. 12 ins. in the ground, marked "1/16" on E. face in a mound of earth 30 ins. diam. at base and 18 ins. high, dug 2 pits 18 x 12 x 12 ins. E & W. dist. 5 ft. from mound for 1/16 Sec. Cor.
60.06	Set a cottonwood post 36 x 3 x 3 ins. 12 ins. in the ground, marked "1/16" on E. face in a mound of earth 30 ins. diam. at base and 18 ins. high, dug 2 pits 18 x 12 x 12 ins. E & W. dist. 5 ft. from mound for 1/16 Sec. Cor.
80.08	To the S. 1/16 Sec. Cor. in Sec. line between Secs. 17 and 18 Land gently rolling. Grazing good Soil sandy Rate 2d. Oct. 20th 1882

Uncompahgre Ute Indian Surveys.

Subdivisions of T. 7 S.R. 2 E. Salt Lake Mer. Utah Terr.y Cont.d

Chains.	
	From the S 1/16 Sec. Cor. on Sec. line between Sections 17 and 18 I run West on a random line through the middle of the S. half of Sec. 18. Var. 16° 15' East.
20.00	Set a temporary 1/16 Sec. Cor. Land gently rolling Soil 2d Rate.
40.00	Set a temporary 1/16 Sec. Cor. Land gently rolling Soil 2d Rate.
60.00	Set a temporary 1/16 Sec. Cor. Land gently rolling Soil 2d Rate.
77.74	Intersect the N. & S. line bet. Secs. 13 and 18 at 8 links S of the S 1/16 Sec. Cor. Land gently rolling Soil 2d Rate. From this corner I run S. 89° 57' E on a true line through the middle of the South half of Sec. 18 with the same var.
17.74	Set a cottonwood post 36 x 3 x 3 ins. 12 ins. in the ground, marked "1/16" on E. face in a mound of earth 30 ins. diam. at base and 18 ins. high, dug 2 pits 18 x 12 x 12 ins. E & W. dist. 5 ft. from mound for 1/16 Sec. Cor.
37.74	Set a cottonwood post 36 x 3 x 3 ins. 12 ins. in the ground, marked "1/16" on E. face in a mound of earth 30 ins. diam. at base and 18 ins. high, dug 2 pits 18 x 12 x 12 ins. E & W. dist. 5 ft. from mound for 1/16 Sec. Cor.
57.74	Set a cottonwood post 36 x 3 x 3 ins. 12 ins. in the ground, marked "1/16" on E. face in a mound of earth 30 ins. diam. at base and 18 ins. high, dug 2 pits 18 x 12 x 12 ins. E & W. dist. 5 ft. from mound for 1/16 Sec. Cor.
77.74	To the S. 1/16 Sec. Cor. on Sec. line between Secs. 17 and 18 Land gently rolling Grazing good. Soil Sandy Rate 2d.

Uncompahgre Ute Indian Surveys.

Subdivisions of T. 7 S. R. 20 E. Salt Lake Mer. Utah Terr.y Con.ts

Chains.	
	From the 1/4 Sec. Cor. on Sec. line between Sections 17 and 18 I run East on a random line through the middle of Sec. 17
	Var. 16° 15' East.
20.00	Set a temporary 1/16 Sec. Cor. Land gently rolling Soil 2d Rate.
40.00	Set a temporary 1/4 Sec. Cor. Land gently rolling Soil 2 Rate.
60.00	Set a temporary 1/16 Sec. Cor. Land gently rolling Soil 2d Rate.
80.16	Intersect the N. and S. line bet. Secs. 16 & 17 at 16 links S. of the 1/4 Sec. Cor. Land gently rolling Soil 2d Rate. From this corner I run S. 89° 53' W. on a true line through the middle of Sec. 17. with the same var.
20.04	Set a cottonwood post 36 x 3 x 3 ins. 12 ins. in ground marked "1/16" on E. face in a mound of earth 30 ins. diam. at base and 18 ins. high; dug 2 pits 18 x 12 x 12 ins. E. and W. dist. 5 ft. from mound for 1/16 Sec. Cor.
40.08	Set a cottonwood post 36 x 3 x 3 ins. 12 ins. in ground marked "1/4" on E. face in a mound of earth 30 ins. diam. at base and 18 ins. high; dug 2 pits 18 x 12 x 12 ins. E. and W. dist. 5 ft. from mound for 1/4 Sec. Cor.
60.12	Set a cottonwood post 36 x 3 x 3 ins. 12 ins. in ground marked "1/16" on E. face in a mound of earth 30 ins. diam. at base and 18 ins. high; dug 2 pits 18 x 12 x 12 ins. E. and W. dist. 5 ft. from mound for 1/16 Sec. Cor.
80.16	To the 1/4 Sec. Cor. on Sec. line between Secs. 17 and 18
	Land gently rolling
	Grazing good
	Soil Sandy Rate 2d.

Uncompahgre Ute Indian Surveys.

Subdivisions of T. 7 S. R. 20 E. Salt Lake Mer. Utah Terr.y Cop.d

Chains	
	From the 1/4 Sec. Cor. on Sec. line between Sections 17 and 18 I run West on a random line through the middle of Section 18. Var. 16° 15' East.
20.00	Set a temporary 1/16 Sec. Cor. Land gently rolling Soil 2d Rate.
40.00	Set a temporary 1/4 Sec. Cor. Land gently rolling Soil 2d Rate.
60.00	Set a temporary 1/16 Sec. Cor. Land gently rolling Soil 2d Rate.
77.80	Intersect the N. & S. line bet. Secs. 13 — and 18 at 44 links N. of the 1/4 Sec. Cor. Land gently rolling Soil 2d Rate. From this corner I run N. 89° 41' E. on a true line through the middle of Sec — tion 18 with the same var.
17.80	Set a cottonwood post 36 x 3 x 3 ins. 12 ins. in the ground, marked "1/16" on E. face in a mound of earth 30 ins. diam. at base and 18 ins. high, dug 2 pits 18 x 12 x 12 ins. E & W. dist. 5 ft. from mound for 1/16 Sec. Cor.
37.80	Set a cottonwood post 36 x 3 x 3 ins. 12 ins. in the ground, marked "1/4" on E. face in a mound of earth 30 ins. diam. at base and 18 ins. high, dug 2 pits 18 x 12 x 12 ins. E & W. dist. 5 ft. from mound for 1/4 Sec. Cor.
57.80	Set a cottonwood post 36 x 3 x 3 ins. 12 ins. in the ground, marked "1/16" on E. face in a mound of earth 30 ins. diam. at base and 18 ins. high, dug 2 pits 18 x 12 x 12 ins. E & W. dist. 5 ft. from mound for 1/16 Sec. Cor.
77.80	To the 1/4 Sec. Cor. on Sec. line between Secs. 17 and 18. Land gently rolling. Grazing good. Soil sandy Rate 2d.

Uncompahgre Ute Indian Surveys.

Subdivisions of T. 7 S. R. 20 E. Salt Lake Mer. Utah Terr.y Cont.d

Chains.	
	From the N. 1/16 Sec. Cor. on Sec. line between Sections 17 and 18 I run East on a random line through the middle of the N. half of Sec. 17
	Var. 16° 15' East.
20.00	Set a temporary 1/16 Sec. Cor. Land rolling Soil 2d Rate.
40.00	Set a temporary 1/16 Sec. Cor. Land rolling Soil 2d Rate.
60.00	Set a temporary 1/16 Sec. Cor. Land rolling Soil 2d Rate.
80.12	Intersect the N. & S. line bet. Secs. 16 — and 17 at 26 links N. of the N. 1/16 Sec. Cor. Land gently rolling Soil 2d Rate. From this corner I run N. 89° 49' W. on a true line through the middle of the North half of Sec. 17 with the same var.
20.03	Set a cottonwood post 36 x 3 x 3 ins. 12 ins. in the ground, marked "1/16" on E. face in a mound of earth 30 ins. diam. at base and 18 ins. high, dug 2 pits 18 x 12 x 12 ins. E & W. dist. 5 ft. from mound for 1/16 Sec. Cor.
40.06	Set a cottonwood post 36 x 3 x 3 ins. 12 ins. in the ground, marked "1/16" on E. face in a mound of earth 30 ins. diam. at base and 18 ins. high, dug 2 pits 18 x 12 x 12 ins. E & W. dist. 5 ft. from mound for 1/16 Sec. Cor.
60.09	Set a cottonwood post 36 x 3 x 3 ins. 12 ins. in the ground, marked "1/16" on E. face in a mound of earth 30 ins. diam. at base and 18 ins. high, dug 2 pits 18 x 12 x 12 ins. E & W. dist. 5 ft. from mound for 1/16 Sec. Cor.
80.12	To the N. 1/16 Sec. Cor. on Sec. line between Secs. 17 and 18 Land Rolling Grazing good Soil 2d Rate

Uncompahgre Ute Indian Surveys.

Subdivisions of T. 7 S. R. 20 E. Salt Lake Mer. Utah Terr.y Cont.d

Chains.	
	From the N. 1/16 Sec. Cor. on Sec. line between Sections 17 and 18 I run West on a random line through the middle of the N. half of Sec. 18 Var. 16° 15 East.
20.00	Set a temporary 1/16 Sec. Cor. Land gently rolling Soil 2d Rate.
40.00	Set a temporary 1/16 Sec. Cor. Land gently rolling Soil 2d Rate.
60.00	Set a temporary 1/16 Sec. Cor. Land gently rolling Soil 2d Rate.
77.40	Intersect the N. & S. line bet. Secs. 13 and 18 at 36 links S. of the N. 1/16 Sec. Cor. Land gently rolling Soil 2d Rate. From this corner I run S 89° 36' E. on a true line through the middle of the North half of Sec. 18 with the same var.
17.40	Set a cottonwood post x 36 x 3 x 3 ins. 12 ins. in the ground, marked "1/16" on E. face in a mound of earth 30 ins. diam. at base and 18 ins. high, dug 2 pits 18 x 12 x 12 ins. E & W. dist. 5 ft. from mound for 1/16 Sec. Cor.
37.40	Set a cottonwood post x 36 x 3 x 3 ins. 12 ins. in the ground, marked "1/16" on E. face in a mound of earth 30 ins. diam. at base and 18 ins. high, dug 2 pits 18 x 12 x 12 ins. E & W. dist. 5 ft. from mound for 1/16 Sec. Cor.
57.40	Set a cottonwood post x 36 x 3 x 3 ins. 12 ins. in the ground, marked "1/16" on E. face in a mound of earth 30 ins. diam. at base and 18 ins. high, dug 2 pits 18 x 12 x 12 ins. E & W. dist. 5 ft. from mound for 1/16 Sec. Cor.
77.40	To the N. 1/16 Sec. Cor. on Sec. line between Secs. 17 and 18. Land gently rolling. Grazing good Soil Sandy Rate 2d.

Uncompahgre Ute Indian Surveys.

Subdivisions of T. 7 S.R. 2 E. Salt Lake Mer. Utah Terr.y Con.td

Chains.	
	From the S 1/16 Sec. Cor. on Sec. line between Sections 7 and 8 I run East on a random line through the middle of the S half of Sec. 8 Var. 16° 15' East.
20.00	Set a temporary 1/16 Sec. Cor. Land mountainous and broken Soil 2d Rate.
40.00	Set a temporary 1/16 Sec. Cor. Land mountainous and broken Soil 2d Rate.
60.00	Set a temporary 1/16 Sec. Cor. Land mountainous and broken Soil 2d Rate.
79.82	Intersect the N. & S. line bet. Secs. 8 and 9 at 20 links S of the S 1/16 Sec. Cor. Land mountainous & broken Soil 2d Rate. From this corner I run S 89° 51' W on a true line through the middle of the South half of Sec. 8 with the same var.
19.96	Set a cottonwood post 36 x 3 x 3 ins. 12 ins. in the ground, marked "1/16" on E. face in a mound of earth 30 ins. diam. at base and 18 ins. high, dug 2 pits 18 x 12 x 12 ins. E & W. dist. 5 ft. from mound for 1/16 Sec. Cor.
39.91	Set a cottonwood post 36 x 3 x 3 ins. 12 ins. in the ground, marked "1/16" on E. face in a mound of earth 30 ins. diam. at base and 18 ins. high, dug 2 pits 18 x 12 x 12 ins. E & W. dist. 5 ft. from mound for 1/16 Sec. Cor.
59.87	Set a cottonwood post 36 x 3 x 3 ins. 12 ins. in the ground, marked "1/16" on E. face in a mound of earth 30 ins. diam. at base and 18 ins. high, dug 2 pits 18 x 12 x 12 ins. E & W. dist. 5 ft. from mound for 1/16 Sec. Cor.
79.82	To the S. 1/16 Sec. Cor. on Sec. line between Secs. 7 and 8 Land mountainous and broken. Grazing Soil 2d Rate

Uncompahgre Ute Indian Surveys.

Subdivisions of T. 7 S. R. 3 o E. Salt Lake Mer. Utah Terr.y Con.d

Chains.	
	From the S 1/16 Sec. Cor. on Sec. line between Sections 7 and 8 I run West on a random line through the middle of the S half of Sec. 7 Var. 16° 15' East.
20.00	Set a temporary 1/16 Sec. Cor. Land level Soil 2d Rate.
40.00	Set a temporary 1/16 Sec. Cor. Land level Soil 2d Rate.
60.00	Set a temporary 1/16 Sec. Cor. Land level Soil 2d Rate.
77.50	Intersect the N. & S. line bet. Secs. 7 and 12 at 28 links S of the S. 1/16 Sec. Cor. Land level. Soil 2d Rate. From this corner I run S. 89° 48' E on a true line through the middle of the South half of Sec. 7 with the same var.
17.50	Set a cottonwood post x36x3x3 ins. 12 ins. in the ground, marked "1/16" on E. face in a mound of earth 30 ins. diam. at base and 18 ins. high, dug 2 pits 18 x 12 x 12 ins. E & W. dist. 5 ft. from mound for 1/16 Sec. Cor.
37.50	Set a cottonwood post x36x3x3 ins. 12 ins. in the ground, marked "1/16" on E. face in a mound of earth 30 ins. diam. at base and 18 ins. high, dug 2 pits 18 x 12 x 12 ins. E & W. dist. 5 ft. from mound for 1/16 Sec. Cor.
57.50	Set a cottonwood post x36x3x3 ins. 12 ins. in the ground, marked "1/16" on E. face in a mound of earth 30 ins. diam. at base and 18 ins. high, dug 2 pits 18 x 12 x 12 ins. E & W. dist. 5 ft. from mound for 1/16 Sec. Cor.
77.50	To the S 1/16 Sec. Cor. on Sec. line between Secs 7 and 8 Land level Grazing good Soil Sandy Rate 2d Oct. 21st 1882

Uncompahgre Ute Indian Surveys.

Subdivisions of T. 7 S.R. 20 E. Salt Lake Mer. Utah Terr.y Con.td

Chains.	
	From the 1/4 Sec. Cor. on Sec. line between Sections 7 and 8 I run East on a random line through the middle of Sec. 8
	Var. 16° 15 East.
20.00	Set a temporary 1/16 Sec. Cor. Land mountainous and broken Soil 2d Rate.
40.00	Set a temporary 1/4 Sec. Cor. Land mountainous and broken Soil 2d Rate.
60.00	Set a temporary 1/16 Sec. Cor. Land mountainous and broken Soil 2d Rate.
79.80	Intersect the N. and S. line bet. Secs. 8 & 9 at 2 links N. of the 1/4 Sec. Cor. Land mountainous & broken Soil 2d Rate. From this corner I run N. 89° 59' W. on a true line through the middle of Sec. 8 with the same var.
19.95	Set a cottonwood post 36 x 3 x 3 ins. 12 ins. in ground marked "1/16" on E. face in a mound of earth 30 ins. diam. at base and 18 ins. high; dug 2 pits 18 x 12 x 12 ins. E. and W. dist. 5 ft. from mound for 1/16 Sec. Cor.
39.90	Set a cottonwood post 36 x 3 x 3 ins. 12 ins. in ground marked "1/4" on E. face in a mound of earth 30 ins. diam. at base and 18 ins. high; dug 2 pits 18 x 12 x 12 ins. E. and W. dist. 5 ft. from mound for 1/4 Sec. Cor.
59.85	Set a cottonwood post 36 x 3 x 3 ins. 12 ins. in ground marked "1/16" on E. face in a mound of earth 30 ins. diam. at base and 18 ins. high; dug 2 pits 18 x 12 x 12 ins. E. and W. dist. 5 ft. from mound for 1/16 Sec. Cor.
79.80	To the 1/4 Sec. Cor. on Sec. line between Secs. 7 and 8 Land mountainous and broken. Grazing good Soil Sandy Rate 2d

Uncompahgre Ute Indian Surveys.

Subdivisions of T. 7 S. R. 2 E. Salt Lake Mer. Utah Terr.y Cont.d

Chains	
	From the 1/4 Sec. Cor. on Sec. line between Sections 7 and 8 I run West on a random line through the middle of Sec. 7. Var. 16° 15' East.
20.00	Set a temporary 1/16 Sec. Cor. Land gently rolling Soil 1st Rate.
40.00	Set a temporary 1/4 Sec. Cor. Land level Soil 1st Rate.
60.00	Set a temporary 1/16 Sec. Cor. Land level Soil 1st Rate.
78.00	Intersect the N. & S. line bet. Secs. 7 — and 12 at 44 links S. of the 1/4 Sec. Cor. Land level. Soil 1st Rate.
	From this corner I run S. 89° 41' E. on a true line through the middle of Section 7 with the same var.
18.00	Set a cottonwood post 36 x 3 x 3 ins. 12 ins. in the ground, marked "1/16" on E. face in a mound of earth 30 ins. diam. at base and 18 ins. high, dug 2 pits 18 x 12 x 12 ins. E & W. dist. 5 ft. from mound for 1/16 Sec. Cor.
38.00	Set a cottonwood post 36 x 3 x 3 ins. 12 ins. in the ground, marked "1/4" on E. face in a mound of earth 30 ins. diam. at base and 18 ins. high, dug 2 pits 18 x 12 x 12 ins. E & W. dist. 5 ft. from mound for 1/4 Sec. Cor.
58.00	Set a cottonwood post 36 x 3 x 3 ins. 12 ins. in the ground, marked "1/16" on E. face in a mound of earth 30 ins. diam. at base and 18 ins. high, dug 2 pits 18 x 12 x 12 ins. E & W. dist. 5 ft. from mound for 1/16 Sec. Cor.
78.00	To the 1/4 Sec. Cor. on Sec. line between Secs. 7 and 8. Land level or gently rolling. Grazing Soil 1st Rate

Uncompahgre Ute Indian Surveys.

Subdivisions of T. 7 S.R. 2 E. Salt Lake Mer. Utah Terr.y Con.td

Chains.	
	From the N 1/16 Sec. Cor. on Sec. line between Sections 7 and 8 I run East on a random line through the middle of the N half of Sec. 8 Var. 16° 15' East.
20.00	Set a temporary 1/16 Sec. Cor. Land mountainous & broken Soil 2d Rate.
40.00	Set a temporary 1/16 Sec. Cor. Land mountainous & broken Soil 2d Rate.
60.00	Set a temporary 1/16 Sec. Cor. Land mountainous & broken Soil 2d Rate.
79.80	Intersect the N. & S. line bet. Secs. 7 and 12 at 44 links N of the N 1/16 Sec. Cor. Land mountainous & broken Soil 2d Rate. From this corner I run N. 89° 45' W. on a true line through the middle of the North half of Sec. 8 with the same var.
19.95	Set a cottonwood post 36 x 3 x 3 ins. 12 ins. in the ground, marked "1/16" on E. face in a mound of earth 30 ins. diam. at base and 18 ins. high, dug 2 pits 18 x 12 x 12 ins. E & W. dist. 5 ft. from mound for 1/16 Sec. Cor.
39.90	Set a cottonwood post 36 x 3 x 3 ins. 12 ins. in the ground, marked "1/16" on E. face in a mound of earth 30 ins. diam. at base and 18 ins. high, dug 2 pits 18 x 12 x 12 ins. E & W. dist. 5 ft. from mound for 1/16 Sec. Cor.
59.85	Set a cottonwood post 36 x 3 x 3 ins. 12 ins. in the ground, marked "1/16" on E. face in a mound of earth 30 ins. diam. at base and 18 ins. high, dug 2 pits 18 x 12 x 12 ins. E & W. dist. 5 ft. from mound for 1/16 Sec. Cor.
79.80	To the N 1/16 Sec. Cor. on Sec. line between Secs. 7 and 8 Land mountainous and broken. Grazing good Soil 2d Rate

Uncompahgre Ute Indian Surveys.

Subdivisions of T. 7 S.R. 20 E. Salt Lake Mer. Utah Terr.y Coq.ns

Chains.	From the N. 1/16 Sec. Cor. on Sec. line between Sections 7 and 8 I run West on a random line through the middle of the N. half of Sec. 7 Var. 16° 15' East.
20.00	Set a temporary 1/16 Sec. Cor. Land level Soil 2d Rate.
40.00	Set a temporary 1/16 Sec. Cor. Land level Soil 2d Rate.
60.00	Set a temporary 1/16 Sec. Cor. Land level Soil 1st Rate.
78.16	Intersect the N. & S. line bet. Secs. 7 — and 12 at 2 links S of the N. 1/16 Sec. Cor. Land level Soil 1st Rate. From this corner I run S 89° 59' E. on a true line through the middle of the North half of Sec. 7 with the same var.
18.16	Set a cottonwood post x 56 x 3 x 3 ins. 12 ins. in the ground, marked "1/16" on E. face in a mound of earth 30 ins. diam. at base and 18 ins. high, dug 2 pits 18 x 12 x 12 ins. E & W. dist. 5 ft. from mound for 1/16 Sec. Cor.
38.16	Set a sandstone 14 x 9 x 4 ins. 12 ins. in the ground, marked "1/16" on E. face in a mound of earth 30 ins. diam. at base and 18 ins. high, dug 2 pits 18 x 12 x 12 ins. E & W. dist. 5 ft. from mound for 1/16 Sec. Cor.
58.16	Set a cottonwood post x 36 x 3 x 3 ins. 12 ins. in the ground, marked "1/16" on E. face in a mound of earth 30 ins. diam. at base and 18 ins. high, dug 2 pits 18 x 12 x 12 ins. E & W. dist. 5 ft. from mound for 1/16 Sec. Cor.
78.16	To the N. 1/16 Sec. Cor. on Sec. line between Secs. 7 and 8 Land level. Grazing Soil 1st & 2d Rate

Uncompahgre Ute Indian Surveys.

Subdivisions of T. 7 S. R. 20 E. Salt Lake Mer. Utah Terr.y Con.td

Chains.	
	From the S 1/16 Sec. Cor. on Sec. line between Sections 5 and 6 I run East on a random line through the middle of the S.h half of Sec. 5 Var. 16° 15' East.
20.00	Set a temporary 1/16 Sec. Cor. Land mountainous & broken Soil 2d Rate.
40.00	Set a temporary 1/16 Sec. Cor. Land mountainous & broken. Soil 2d Rate.
60.00	Set a temporary 1/16 Sec. Cor. Land mountainous & broken. Soil 2d Rate.
79.96	Intersect the N. & S. line bet. Secs. 4 and 5 at 40 links S of the S. 1/16 Sec. Cor. Land mountainous & broken Soil 2d Rate. From this corner I run S. 89° 45' W. on a true line through the middle of the South half of Sec. 5. with the same var.
19.99	Set a sandstone 16 X 14 X 6 ins. 12 ins. in the ground, marked "1/16" on E. face in a mound of earth 30 ins. diam. at base and 18 ins. high, dug 2 pits 18 X 12 X 12 ins. E & W. dist. 5 ft. from mound for 1/16 Sec. Cor.
39.98	Set a sandstone 16 X 15 X 4 ins. 12 ins. in the ground, marked "1/16" on E. face in a mound of earth 30 ins. diam. at base and 18 ins. high, dug 2 pits 18 X 12 X 12 ins. E & W. dist. 5 ft. from mound for 1/16 Sec. Cor.
59.97	Set a cottonwood post 36 X 3 X 3 ins. 12 ins. in the ground, marked "1/16" on E. face in a mound of earth 30 ins. diam. at base and 18 ins. high, dug 2 pits 18 X 12 X 12 ins. E & W. dist. 5 ft. from mound for 1/16 Sec. Cor.
79.96	To the S. 1/16 Sec. Cor. on Sec. line between Secs. 5 and 6 Land mountainous and broken. Grazing good Soil Sandy Rate 2d

Uncompahgre Ute Indian Surveys.

Subdivisions of T. 7 S. R. 2 E. Salt Lake Mer. Utah Terr.y Con.d

Chains.	
	From the S 1/16 Sec. Cor. on Sec. line between Sections 5 and 6 I run West on a random line through the middle of the S. half of Sec. 6 Var. 16° 15' East.
20.00	Set a temporary 1/16 Sec. Cor. Land level Soil 1st Rate.
40.00	Set a temporary 1/16 Sec. Cor. Land level Soil 1st Rate.
60.00	Set a temporary 1/16 Sec. Cor. Land level Soil 1st Rate.
77.82	Intersect the N. & S. line bet. Secs. 1 and 6 at 20 links S of the S 1/16 Sec. Cor. Land level Soil 1st Rate.
	From this corner I run S 89° 5' W on a true line through the middle of the South half of Sec. 6 with the same var.
77.82	Set a sandstone 24 X 10 X 3 ins. 12 ins. in the ground, marked "1/16" on E. face in a mound of earth 30 ins. diam. at base and 18 ins. high, dug 2 pits 18 X 12 X 12 ins. E & W. dist. 5 ft. from mound for 1/16 Sec. Cor.
37.82	Set a sandstone 20 X 15 X 5 ins. 12 ins. in the ground, marked "1/16" on E. face in a mound of earth 30 ins. diam. at base and 18 ins. high, dug 2 pits 18 X 12 X 12 ins. E & W. dist. 5 ft. from mound for 1/16 Sec. Cor.
57.82	Set a cottonwood post 36 X 3 X 3 ins. 12 ins. in the ground, marked "1/16" on E. face in a mound of earth 30 ins. diam. at base and 18 ins. high, dug 2 pits 18 X 12 X 12 ins. E & W. dist. 5 ft. from mound for 1/16 Sec. Cor.
77.82	To the S. 1/16 Sec. Cor. on Sec. line between Secs. 5 and 6 Land level. Grazing good Soil 1st Rate

Uncompahgre Ute Indian Surveys.

Subdivisions of T. 7 S. R. 20 E. Salt Lake Mer. Utah Tenn.y Con.td

Chains.	
	From the 1/4 Sec. Cor. on Sec. line between Sections 5 and 6 I run East on a random line through the middle of Sec. 5 Var. 16° 15 East.
20.00	Set a temporary 1/16 Sec. Cor. Land mountainous & broken Soil 2d Rate.
40.00	Set a temporary 1/4 Sec. Cor. Land mountainous & broken Soil 2d Rate.
60.00	Set a temporary 1/16 Sec. Cor. Land mountainous & broken Soil 2d Rate.
79.78	Intersect the N. and S. line bet. Secs. 4 & 5 at 48 links S. of the 1/4 Sec. Cor. Land mountainous & broken Soil 2d Rate. From this corner I run S. 89° 39' W. on a true line through the middle of Sec. 5 with the same var.
19.95	Set a cottonwood post 36 x 3 x 3 ins. 12 ins. in ground marked "1/16" on E. face in a mound of earth 30 ins. diam. at base and 18 ins. high; dug 2 pits 18 x 12 x 12 ins. E. and W. dist. 5 ft. from mound for 1/16 Sec. Cor.
39.89	Set a cottonwood post 36 x 3 x 3 ins. 12 ins. in ground marked "1/4" on E. face in a mound of earth 30 ins. diam. at base and 18 ins. high; dug 2 pits 18 x 12 x 12 ins. E. and W. dist. 5 ft. from mound for 1/4 Sec. Cor.
59.84	Set a cottonwood post 36 x 3 x 3 ins. 12 ins. in ground marked "1/16" on E. face in a mound of earth 30 ins. diam. at base and 18 ins. high; dug 2 pits 18 x 12 x 12 ins. E. and W. dist. 5 ft. from mound for 1/16 Sec. Cor.
79.78	To the 1/4 Sec. Cor. on Sec. line between Secs. 5 and 6. Land mountainous & broken. Grazing good. Soil sandy 2d Rate

Uncompahgre Ute Indian Surveys.

Subdivisions of T. 7 S. R. 20 E. Salt Lake Mer. Utah Terr.y Coq.s

Chains	
	From the 1/4 Sec. Cor. on Sec. line between Sections 5 and 6 I run West on a random line through the middle of Sec. 6
	Var. 16° 15' East.
20.00	Set a temporary 1/16 Sec. Cor. Land level Soil 1st Rate.
40.00	Set a temporary 1/4 Sec. Cor. Land level Soil 1st Rate.
60.00	Set a temporary 1/16 Sec. Cor. Land level Soil 1st Rate.
77.78	Intersect the N. & S. line bet. Secs. 1 and 6 at 32 links E. of the 1/4 Sec. Cor. Land level. Soil 1st Rate.
	From this corner I run N. 89° 46' E. on a true line through the middle of Section. 6. with the same var.
17.78	Set a sandstone 20 x 10 x 4 ins. 12 ins. in the ground, marked "1/16" on E. face in a mound of earth 30 ins. diam. at base and 18 ins. high, dug 2 pits 18 x 12 x 12 ins. E & W. dist. 5 ft. from mound for 1/16 Sec. Cor.
37.78	Set a sandstone 18 x 9 x 4 ins. 12 ins. in the ground, marked "1/4" on E. face in a mound of earth 30 ins. diam. at base and 18 ins. high, dug 2 pits 18 x 12 x 12 ins. E & W. dist. 5 ft. from mound for 1/4 Sec. Cor.
57.78	Set a sandstone x 5 x 10 x 4 ins. 12 ins. in the ground, marked "1/16" on E. face in a mound of earth 30 ins. diam. at base and 18 ins. high, dug 2 pits 18 x 12 x 12 ins. E & W. dist. 5 ft. from mound for 1/16 Sec. Cor.
77.78	To the 1/4 Sec. Cor. on Sec. line between Secs. 5 and 6 Land level. Grazing good Soil 1st Rate

Uncompahgre Ute Indian Surveys.

Subdivisions of T. S.R. E. Salt Lake Mer. Utah Terr.y Cont.d

Chains.	
	From the N 1/16 Sec. Cor. on Sec. line between Sections 5 and 6 I run East on a random line through the middle of the N half of Sec. 5 Var. 16° 15 East.
20.00	Set a temporary 1/16 Sec. Cor. Land mountainous & broken Soil 2d Rate.
40.00	Set a temporary 1/16 Sec. Cor. Land mountainous & broken Soil 2d Rate.
60.00	Set a temporary 1/16 Sec. Cor. Land mountainous & broken Soil 2d Rate.
80.08	Intersect the N. & S. line bet. Secs. 4 and 5 at 4 links N of the N 1/16 Sec. Cor. Land mountainous & broken Soil 2d Rate. From this corner I run N 89° 58' N on a true line through the middle of the North half of Sec. 5 with the same var.
20.02	Set a cottonwood post 36 x 3 x 3 ins. 12 ins. in the ground, marked "1/16" on E. face in a mound of earth 30 ins. diam. at base and 18 ins. high, dug 2 pits 18 x 12 x 12 ins. E & W. dist. 5 ft. from mound for 1/16 Sec. Cor.
40.04	Set a cottonwood post 36 x 3 x 3 ins. 12 ins. in the ground, marked "1/16" on E. face in a mound of earth 30 ins. diam. at base and 18 ins. high, dug 2 pits 18 x 12 x 12 ins. E & W. dist. 5 ft. from mound for 1/16 Sec. Cor.
60.06	Set a cottonwood post 36 x 3 x 3 ins. 12 ins. in the ground, marked "1/16" on E. face in a mound of earth 30 ins. diam. at base and 18 ins. high, dug 2 pits 18 x 12 x 12 ins. E & W. dist. 5 ft. from mound for 1/16 Sec. Cor.
80.08	To the N 1/16 Sec. Cor. on Sec. line between Secs. 5 and 6 Land mountainous & broken Grazing good Soil sandy Rate 2d.

Uncompahgre Ute Indian Surveys.

Subdivisions of T. 7 S. R. 2 o E. Salt Lake Mer. Utah Terr.y Cont.d

Chains.	
	From the N 1/16 Sec. Cor. on Sec. line between Sections 5 and 6 I run West on a random line through the middle of the N half of Sec. 6 Var. 16° 15' East.
20.00	Set a temporary 1/16 Sec. Cor. Land level Soil 1st Rate.
40.00	Set a temporary 1/16 Sec. Cor. Land level Soil 1st Rate.
60.00	Set a temporary 1/16 Sec. Cor. Land level Soil 1st Rate.
77.90	Intersect the N. & S. line bet. Secs. 1 and 6 at 8 links N of the N 1/16 Sec. Cor. Land level. — Soil 1st Rate.
	From this corner I run N 89° 57' E. on a true line through the middle of the North half of Sec. 6 with the same var.
17.90	Set a cottonwood post 36 x 3 x 3 ins. 12 ins. in the ground, marked "1/16" on E. face in a mound of earth 30 ins. diam. at base and 18 ins. high, dug 2 pits 18 x 12 x 12 ins. E & W. dist. 5 ft. from mound for 1/16 Sec. Cor.
37.90	Set a sandstone 20 x 12 x 4 ins. 12 ins. in the ground, marked "1/16" on E. face in a mound of earth 30 ins. diam. at base and 18 ins. high, dug 2 pits 18 x 12 x 12 ins. E & W. dist. 5 ft. from mound for 1/16 Sec. Cor.
57.90	Set a sandstone 24 x 8 x 3 ins. 12 ins. in the ground, marked "1/16" on E. face in a mound of earth 30 ins. diam. at base and 18 ins. high, dug 2 pits 18 x 12 x 12 ins. E & W. dist. 5 ft. from mound for 1/16 Sec. Cor.
77.90	To the N 1/16 Sec. Cor. on Sec. line between Secs. 5 and 6 Land level Grazing good Soil 1st Rate Oct. 22d, 1882

Meanders of Right Bank of Green Riv
down stream

I commence at the meander Cor on right bank of river on E Bdy of township bet secs 19 & 24
Thence down with meanders in sec 24
Var 16° 15' East

S 80½° W 20.3 chs.
S 82¼° W 15.1 "
S 68¼° W 5.4 " leave river bottom thence
S 37¾° W 22.8 " along high rocky bluffs
S 2° W 20.0 " To meander Cor on line bet secs 24 and 25
Land partly river bottom covered with underbrush & heavy timber partly mountainous & rocky
Soil 1st & 3rd rates

Thence in sec 25
Var 16.° 15' East

S 2. E 20.0 chs. along high and
S 51¾ E 17.8 " rocky bluffs
S 48 E 13.4 " over river
S 63½ E 11.2 "
N. 87¼ E 20.0 " To
on right bank of river on E Bdy of township bet secs 25 and 30.
Land mountainous, high rocky bluffs,
Soil 3rd & 4th rate
No timber.

Meanders of Left Bank of Gree Riv
down stream

I commence at the meander Cor on left bank of river E Bdy bet secs 19 & 20
Thence down with meanders in sec 24
Var 16° 15' E

S 76° W 20.6
S 55¾° W 14.9
S 63¾° W 5.6

Meanders of T 7 S R 20 E of Salt Lake Mer.

S. 22° W. 17.4 chs. to meander cor on
Line bet secs 24 & 25
Land level river bottom covered with
dense underbrush and heavy cotton-
wood timber
Soil 1st class alluvial

Thence in sec 25
Var 16° 15' E.
S 26° E 14.8 chs
S 16½° E 6.9
S 56° E 21.7
S 80½ E 20.3 to meander cor on
left bank of Green river on E Bdy
of W bet secs 25 & 36
Land level river bottom covered with
dense underbrush & heavy cottonwood
timber Soil 1st Rate alluvial

Meanders of Lake contained in sec 36

This lake is partly in this township &
partly in T 7 S R 21 E. and other T/s. Commence at
the meander cor on W shore of lake
on the S. Bdy of township bet secs 1 & 36
Thence N'ly with meanders in Sec 36
Var 16° 15' E.
N. 66 3/4° E 7.6 chs
N. 60 3/4 E 21.9 "
N. 70 3/4 E 21.2 " To meander cor on
N. shore of lake on E Bdy of township
bet Secs 31 & 36
Land level river bottom
Dense underbrush
Heavy cottonwood timber
Soil 1st rate alluvial

Chains.

General Description.

This Township is principally, bench land, the southern, eastern and western portions of it, are level, moderately rolling and undulating, the northern and central parts are broken, rough, rocky and mountainous.

The South-eastern portion is traversed by Grun River, and has some strips of excellent agricultural lands, as well as considerable Cottonwood timber of large size, also much dense underbrush.

A portion of the Township, can be irrigated from the Uintah River, and could be made quite productive for farming.

Altogither this Township is a good grazing district and abounds in bunch grass and white sage, thus making a desirable winter range, water being convenient in the Grun and Uintah Rivers. The soil is light and sandy.

We hereby Certify that we assisted D. G. Major United States Surveyor in Surveying all those parts or portions of the Subdivision and Meander lines of Township No. 7 South of Range 20 East of the Salt Lake Meridian Territory of Utah, as are represented in the foregoing field-Notes, as having been surveyed by him and under his direction; and that said survey has been in all respects, to the best of our Knowledge and belief, well and faithfully surveyed and Corner Monuments established according to the instructions furnished by the General land Office at Washington D.C.

Russell J. Mershon ... Surveyor
Rudolph Neff ... Surveyor
Chas. Le Levy ... Chainman
Robt Shultz ... Chainman
C. E. McLean ... Chainman
B. Hohendorf ... Chainman
Peter Stewart ... Axman

Original

Final oath for surveys
List of Names

A list of names of the persons employed by D. G. Major U. S. Surveyor to assist in running, measuring and marking the lines and corners described in the foregoing field notes of the survey of the Township, No. 7 South of the base line of Range No. 20 East of the Salt Lake Principal Meridian Territory of Utah, showing the respective capacities in which they acted.

Russell J. Murdock	Surveyor
Rudolph Neff	Surveyor
Chas. L. Lowry	Chainman
Robt. Shultz	Chainman
C. E. McLean	Chainman
B. Rohrendorfs	Chainman
Peter Stewart	Moundsman
Henry Raymond	Moundsman
Edwin Bevier	Moundsman
J. T. Jordan	Axeman
John Johnston	Flagman
M. A. Johnson	Flagman
H. Harley	Flagman

Henry Raymond	Lexman
Peter Stewart	Lexman
Edwin Bevis	Lexman
J. T. Jordan	Lexman
John Johnston	Flagman
M. R. Johnson	Flagman
W. Curley	Flagman
	Flagman

Subscribed and sworn to before me this thirteenth day of December 1882

L. W. V. Kennon,
2nd Lieut., 6th Infty.,
Comdg. Ft. Thornburg.

I Daniel G. Major U. S. Surveyor do solemnly swear that in pursuance of a contract with the Hon Commissioner General Land Office bearing date Dec 20th 1880, and in strict conformity to the laws of the United States & the special instructions furnished by the said Commissioner, I have faithfully surveyed the exterior boundaries, sections & subdivisional lines of Township No 7. South of Range No 20. East of the Salt Lake Meridian Territory of Utah, and do further solemnly swear that the foregoing are the true field notes of such surveys

Daniel G. Major
U. S. Surveyor

Subscribed by said Daniel G. Major U. S. Surveyor & sworn to before me this 5th day of May A. D. 1883 Washington City. D. C

Geo M Rockwood
Notary Public

For approval of Comr Genl Land Office see Field Notes Tp 6 S R 20 E. Salt Lake Meridian

COPY OF PRELIMINARY OATHS OF ASSISTANTS.

We, the undersigned, do solemnly swear that we will well and truly perform the duties of transit and compass men according to the instructions given us, and to the best of our skill and ability, in the survey of the lands for allotment to the Uncompahgre and White River Ute Indians in the Territory of Utah.

[Signed]

RUSSELL J. MERSHON, *Transit.*
J. D. BRADFORD, *Transit.*
HARRY M. CROCKER, *Transit.*
WILLIAM J. PETERS, *Compass-man.*
CYRIL WILLIAMS, *Compass-man.*

Subscribed and sworn to before me this 19th day of June, 1882.

[Signed]

E. H. BROWNE,
2d Lieut., 4th Inf'y,
Post Adjutant.

Fort Bridger, Wyoming Ter'y.

We, the undersigned, do solemnly swear that we will well and faithfully execute the duties of chain-carriers; that we will level the chain upon even and uneven ground, and plumb the tally-pins, either by sticking or dropping the same; that we will report the true distance to all notable objects and the true length of all lines that we assist in measuring, to the best of our skill and ability, and in accordance with instructions given us, in the survey of the lands for allotment to the Uncompahgre and White River Ute Indians in the Territory of Utah.

[Signed]

EUGENE HEALY,
JOHN GLICK,
THOMAS TYRER,
R. H. JONES,
JOHN JOHNSTON,
CLARK E. McLEAN,
H. C. CARL HUIZE,
FRANK E. WHORTON,
G. A. ERIKSON,
C. W. BAKER,
PETER STEWART,
NAT. K. SEAMANS,
C. W. BOWNE,
JOSEPH H. SMITH,
W. HOWARD HAY,
JOHN DONOVAN,
W. H. HOGLE,
C. H. RAYMOND,
CHAS. C. MATTEN,
J. V. RICHARDSON,
E. S. BARNITZ,
CHARLES M. WEGSTEIN,
N. T. ANDERSON.

Sworn to and subscribed before me this 19th day of June, 1882.

[Signed]

E. H. BROWNE,
2d Lieut., 4th Inf'y,
Post Adjutant.

Fort Bridger, Wyo. Ter.

5 J
542

COPY OF PRELIMINARY OATHS OF ASSISTANTS.

We the undersigned, do solemnly swear that we will well and truly perform the duties of flag-men, axe-men, and mound-men in the establishment of the corners and the erection of posts, mounds, and other duties according to the instructions given us and to the best of our skill and ability in the survey of the lands for allotment to the Uncompahgre and White River Ute Indians in the Territory of Utah.

(Signed)

EUGENE HEALY,	C. W. BOWNE,
JOHN GLICK,	JOSEPH H. SMITH,
THOMAS TYRER,	W. H. HAY,
ROBERT H. JONES,	JOHN DONOVAN,
JOHN JOHNSTON,	W. H. HOGLE,
CLARK E. McLEAN,	C. H. RAYMOND,
H. C. C. HUIZE,	CHAS. C. MATTEN,
FRANK E. WHORTON,	J. V. RICHARDSON,
G. A. ERIKSON,	EDWARD S. BARNITZ,
CHAS. W. BAKER,	CHAS. M. WEGSTEIN,
PETER STEWART,	N. T. ANDERSON.
NAT. K. SEAMANS,	

Sworn to and subscribed before me this 19th day of June, 1882.

(Signed) E. H. BROWNE,
2d Lieut., 4th Inf'y,
Post Adjutant.

Fort Bridger, Wyo. Terr.

Note.—For preliminary oaths of other assistants see Field Notes of Uintah Special Base, 1st Standard Parallel and 1st Guide Meridian West.