# Volume

# #

# R0268

Examined by ..... RECEIVED WITH SUR.-GEN'L'S LETTER OF JUL 30 1883 Office 4/11/1883

Compared by .....

Original

Exterior Boundaries
7 South
21 East

# FIELD NOTES

## OF THE SURVEY OF THE

Exterior Boundaries
Sections Subdivisional
and Meander Lines

OF

Township No. 7 South.
Range No. 21 East

OF THE

SALT LAKE MERIDIAN

IN

Utah Territory,

AS SURVEYED BY

**DANIEL G. MAJOR,**

*U. S. Surveyor,*

*Under his Contract,*

*Dated December 20th, 1880.*

*Survey Commenced,* September 28th *1882.*

*Survey Completed,* October 9th *1882.*

BLANK

PAGE

## COPY OF PRELIMINARY OATHS OF ASSISTANTS.

We, the undersigned, do solemnly swear that we will well and truly perform the duties of transit and compass men according to the instructions given us, and to the best of our skill and ability, in the survey of the lands for allotment to the Uncompahgre and White River Ute Indians in the Territory of Utah.

[Signed]

RUSSELL J. MERSHON, *Transit.*
J. D. BRADFORD, *Transit.*
HARRY M. CROCKER, *Transit.*
WILLIAM J. PETERS, *Compass-man.*
CYRIL WILLIAMS, *Compass-man.*

Subscribed and sworn to before me this 19th day of June, 1882.

[Signed]

E. H. BROWNE,
*2d Lieut., 4th Inf'y,*
*Post Adjutant.*

Fort Bridger, Wyoming Ter'y.

---

We, the undersigned, do solemnly swear that we will well and faithfully execute the duties of chain-carriers; that we will level the chain upon even and uneven ground, and plumb the tally-pins, either by sticking or dropping the same; that we will report the true distance to all notable objects and the true length of all lines that we assist in measuring, to the best of our skill and ability, and in accordance with instructions given us, in the survey of the lands for allotment to the Uncompahgre and White River Ute Indians in the Territory of Utah.

[Signed]

EUGENE HEALY,
JOHN GLICK,
THOMAS TYRER,
R. H. JONES,
JOHN JOHNSTON,
CLARK E. McLEAN,
H. C. CARL HUIZE,
FRANK E. WHORTON,
G. A. ERIKSON,
C. W. BAKER,
PETER STEWART,
NAT. K. SEAMANS,
C. W. BOWNE,
JOSEPH H. SMITH,
W. HOWARD HAY,
JOHN DONOVAN,
W. H. HOGLE,
C. H. RAYMOND.
CHAS. C. MATTEN,
J. V. RICHARDSON,
E. S. BARNITZ,
CHARLES M. WEGSTEIN,
N. T. ANDERSON.

Sworn to and subscribed before me this 19th day of June, 1882.

[Signed]

E. H. BROWNE,
*2d Lieut., 4th Inf'y.*
*Post Adjutant.*

Fort Bridger, Wyo. Ter.

BOOK A-268

## COPY OF PRELIMINARY OATHS OF ASSISTANTS.

*We, the undersigned, do solemnly swear that we will well and truly perform the duties of flag-men, axe-men, and mound-men in the establishment of the corners and the erection of posts, mounds, and other duties, according to the instructions given us and to the best of our skill and ability, in the survey of the lands for allotment to the Uncompahgre and White River Ute Indians in the Territory of Utah.*

[Signed] EUGENE HEALY,
JOHN GLICK,
THOMAS TYRER,
ROBERT H. JONES,
JOHN JOHNSTON,
CLARK E. McLEAN,
H. C. C. HUIZE,
FRANK E. WHORTON,
G. A. ERIKSON,
CHAS. W. BAKER,
PETER STEWART,
NAT. K. SEAMANS,
C. W. BOWNE,
JOSEPH H. SMITH,
W. H. HAY,
JOHN DONOVAN,
W. H. HOGLE,
C. H. RAYMOND,
CHAS. C. MATTES,
J. V. RICHARDSON,
EDWARD S. BARNITZ,
CHAS. M. WEINSTEIN,
N. T. ANDERSON.

*Sworn to and subscribed before me this 19th day of June, 1882.*

[Signed] E. H. BROWNE,
*2d Lieut., 4th Inf'y.*
*Post Adjutant.*

*Fort Bridger, Wyo. Ter.*

---

NOTE.—For preliminary oaths of other assistants see Field Notes of Uintah Special Base, 1st Standard Parallel and 1st Guide Meridian West.

*Examined by*.....

*Compared by*.....

# FIELD NOTES

## OF THE SURVEY OF THE

South and East

Boundaries

OF

Township No. 7 South

Range No. 21 East

OF THE

SALT LAKE MERIDIAN

IN

Utah Territory,

AS SURVEYED BY

**DANIEL G. MAJOR,**

*U. S. Surveyor,*

*Under his Contract,*

*Dated December 20th, 1880.*

*Survey Commenced,* September 28th *1882.*

*Survey Completed,* September 29th *1882.*

BLANK

PAGE

# Exteriors T. 7 S. R. 21 E.

chains

## South Boundary

Survey commenced Sept 28th 1882. with Gurley's Transit in good adjustment for level azimuth + collimation. Chains compared with + corrected by stackpoles standard steel Tape.

The cor to T. 7. 7 + 8. S R. 20 + 21 E being in the lake. I commence at the cor. to Secs 5. 6. 31 + 32. on the S. B'dy of T. 7. S.R. 21. E which is a cottonwood post marked + placed in a mound of earth. Thence I run

West on a true line bet secs 6 + 31.
Var 16°15' E

4.00 To shore of lake course S.W + N.E.
Set a cottonwood post 4 ft long 3 ins sqr marked "M.C." 18 ins deep in the ground for Meander cor to fractional secs 6 + 31. Built a mound of earth around post
Land level river bottom dense brush + some timber. Soil 1st rate.

The line bet secs 5 + 32 being fractional from the cor to secs 5. 6. 31 + 32. I run
East on a true line bet secs 5 + 32.
Var 16°15' E.

17.00 Right bank of Green River course S.S.W.
Set a cottonwood post 4 ft long 3 ins sqr marked "M.C." 18 ins deep in ground for meander cor to fractional secs 5 + 32. Built a mound of earth around post
Land level river bottom, dense brush + some timber. Soil 1st rate alluvial

From the cor to secs 4. 5. 32 + 33. I run
West on a true line bet secs 5 + 32.
Var 16°15' E

20.00 Set a cottonwood post 3 ft long 3 ins sqr marked "1/16" on E face 18 ins deep in the ground for 1/16 sec cor dug pits 18 × 12 × 12 ins E + W. of post 5 ft diam at

Extension S. to T. 7 N. R. 31 E.

| Chains | |
|---|---|
| | Base + 18 ins. high amnd. post. |
| 36.50 | Left Bank of Snow River Corner T. 7 N. |
| | R. 31 E. W. Sch. w Cottonwood post + 3 ft. long 3 ins. sq. |
| | marked "M. C." 18 ins. deep ins. the ground for |
| | Meander Cor. to fractional secs 5 + 32. Built a |
| | mound of earth amnd. post. In order to obtain |
| | the distance across river on T. 7 N. lines. I run a Base |
| | line S. 10 chs. to a point whence meander cor. on |
| | right Bank of river Bears N. 16° 30' W. which gives |
| | for distance across by calculation, 26.77 chs. |
| | The lengths of the lines Bet. secs 5 + 32 is as follows |

| | |
|---|---|
| East of river | 17.00 chains |
| Across river | 26.77 " |
| West of river | 36.50 " |
| Total | 80.27 " |

Land level covered with dense undergrowth
Soil 1st rate alluvial
Timber Cottonwood

From this Cor to secs 4, 5, 32 + 33. Amnd
East Bet secs 4 + 32.

Var 16° 15' E

| | |
|---|---|
| 20.00 | Set w Cottonwood post 3 ft. long 3 ins. sq. marked "1/16" on E face ins. the ground 18 ins. deep for 1/16 Sec. Cor. Dug pits 18 x 12 x 12 ins. E + W. of the post 5 ft. dist. and raised mound of earth 36 ins. diam. at Base + 18 ins. high amnd. post. |
| 40.00 | Set a sandstone 16 x 10 x 8 ins. marked on E face "1/4" ins. a mound of earth 36 ins. diam. at Base + 18 ins. high for Sec. Cor. not having found the original Cor. situated at foot of Bluffs. Trees ascend. |
| 60.00 | Set a sandstone 24 x 14 x 3 ins. marked on E face "1/16" ins. a mound of earth + stone 30 ins. diam. at Base and 18 ins. high for 1/16 Sec. Cor. |
| 80.00 | At Cor. Bluff from which a Beech 8 ins. diam. bears N. 45° E. 25 links dist. and a Cottonwood 12 ins. diam. bears S. 45° W. 30 links dist. Set a sandstone 24 x 14 x 8 ins. marked on N. face "IIIIII" on E face "III" ins. a mound of earth + stone 36 ins. diam. at Base + 18 ins. high for Cor. to secs 3, 4, 33 + 34. |

Land mountainous
Soil 2nd rate.

Exteriors T.7 S.R. 21 E.

| chains | East on a random line between secs 3 & 34 |
|---|---|
| | From the cor to secs 3, 4, 33 + 34. Var 16°15' E |
| 20.00 | Set temporary 1/16 sec cor Land very rough + mountainous Soil 3d Rate |
| 40.00 | Not finding the 1/4 sec cor I set a temporary 1/4 sec cor Land very rough + mountainous Soil 2d + 3d rate, Thence continuing east on a random line |
| 60.00 | Set a temporary 1/16 sec. cor. Land mountainous + very rough. Soil 2d + 3d Rate |
| 80.20 | To a point 2 lks N. of the corner to secs 2, 3, 34 + 35. which is a marked stone 15 × 10 × 5 ins placed in a mound of stone. From this corner I run N. 89°59' W. on a true line with the same var, bet secs 3 + 34 with the same var. |
| 20.05 | Set a sandstone 16 × 14 × 12 ins marked 1/16 on E face in a mound of earth + stone 30 ins diam at base + 18 ins high for 1/16 sec cor. |
| 40.10 | Set a sandstone 18 × 15 × 4 ins marked 1/4 on E face in a mound of earth 36 ins diam at base + 18 ins high for 1/4 sec. cor. |
| 60.15 | Set a sandstone 13 × 11 × 5 ins marked 1/16 on E face in a mound of earth + stone 30 ins diam at base + 18 ins high for 1/16 sec cor. |
| 80.20 | To the cor to secs 3, 4, 33 + 34. Land mountainous very rough + broken Grazing good for upland Soil 3d Rate |
| | From the cor to secs 2, 3, 34 + 35. I run East on a random line bet secs 2 + 35. Var 16°15' E. |
| 20.00 | Set a temporary 1/16 sec cor Land very rough + mountainous, grazing Soil 2d Rate |
| 40.00 | Set a temporary 1/4 sec cor Land mountainous Soil 2d + 3d Rate |
| 60.00 | Set a temporary 1/16 sec cor. Land very rough + mountainous Soil 3d Rate |

Exteriors Tp 7 S. R. 21 E.

| chains | |
|---|---|
| 80.08 | To a point 8 lks south of the cor to secs 1, 2, 35 + 36, which is a stone marked, size 12 × 6 × 6 ins From this cor I run S. 89° 57' W. on a true line bet secs 2 + 35. with the same var. |
| 20.02 | Set a sandstone 14 × 12 × 10 ins marked "1/16" on E face in a mound of earth 30 ins diam at base + 18 ins high for 1/16 sec cor. |
| 40.04 | Set a sandstone 20 × 10 × 3 ins marked "1/4" on E face in a mound of earth 30 ins diam at base + 18 ins high for 1/4 sec. cor. |
| 60.06 | Set a sandstone 13 × 11 × 9 ins marked "1/16" on E face in a mound of earth 30 ins diam at base + 18 ins high for 1/16 sec cor. |
| 80.08 | To the cor to secs 2, 3, 34 + 35. Land mountainous + broken Soil 2d + 3d Rate |
| | From the cor to secs 1, 2, 35 + 36. I run East on a random line bet secs 1 + 36. Var 16° 15' E |
| 20.00 | Set a temporary 1/16 sec cor Land mountainous |
| 40.00 | Set a temporary 1/4 sec cor not finding the 1/4 sec cor. |
| 60.00 | Set a temporary 1/16 sec cor Land rough Soil 2d rate |
| 80.12 | To a point 2 lks S of the cor to Townships 7 + 8. S. Rs. 21 + 22 E which is a marked stone 24 × 10 × 8 ins. From this cor I run S. 89° 59' W. on a true line bet secs 1 + 36. with the same var. |
| 20.03 | Set a sandstone 14 × 12 × 10 ins marked "1/16" on E face in a mound of stone + earth 30 ins diam at base + 18 ins high for 1/16 sec cor |
| 40.06 | Set a sandstone 11 × 10 × 9 ins marked "1/4" on E face in a mound of stone + earth 36 ins diam at base + 18 ins high for 1/4 sec cor |
| 60.09 | Set a sandstone 10 × 8 × 8 ins marked "1/16" on E face in a mound of stone + earth 36 ins diam at base + 18 ins high for 1/16 sec cor. To the cor to secs 1, 2, 35 + 36. |

Exteriors T 7 S. R. 21 E.

Chains
80.12 To the cor to secs 1, 2, 35 + 36.
Land rough + mountainous.
Soil 2° + 3° rate

## East Boundary

Survey commenced, Sept 28th 1882 with Gurley's Transit in good adjustment for level azimuth + collimation, chain compare with + corrected by Stackpole's standard steel Tape
I commence at the cor to Tps 7 + 8 S. R 21 22. E. which is a sandstone 24 × 10 × 8 ins marked + placed in a mound of stone
Thence I run

North on a random line bet secs 31 + 36.
Var 16° 15' E

12.00 Dry creek course S. W.
13.00 Ascend to low plateau
20.00 Set temporary to sec cor
30.00 Dry creek course S. W.
35.00 Ascent to low plateau
40.34 To a point 7 links E of the 1/4 sec cor on line bet secs 31 + 36 which is a sandstone 16 × 10 × 2 ins marked "1/4" + placed in a mound of stone.
From this cor I run S 00° 06' E on a true line bet secs 31 + 36, with the same var.
20.17 Set a sandstone 14 × 12 × 12 ins marked "1/16" in a mound of earth 30 ins diam at base + 18 ins high for 1/16 Sec. Cor.
40.34 To the Cor to Tps 7 + 8 S. Rs 21 + 22 E.
Land broken + mountainous
Soil 3° rate.

From the 1/4 sec cor on line bet secs 31 + 36. I run North on a random line bet secs 31 + 36.
Var 16° 15' E.

20.00 Set a temporary 1/16 sec cor Land level bench Soil 2° rate
33.50 Dry creek course W.

Extension T.6 7 S.R. 21 E.

| Chains | |
|---|---|
| 110.18 | To a point 10 lks E of the cor to secs 25, 30, 31 + 36, which is a cottonwood post marked + placed in a mound of earth. From his cor I run S 00° 09' E on a true line bet secs 31 + 36 with the same var. |
| 20.09 | Set a sandstone 24 × 12 × 6 ins marked "1/16" on N face in a mound of earth + stone 30 ins diam at base + 18 ins high for 1/16 sec cor. |
| 40.18 | To the 1/4 sec cor on line bet secs 31 + 36. Land level bench Soil 1st rate |
| | From the cor to secs 25, 30, 31 + 36, I run North on a random line bet secs 25 + 30 Var 16° 15' E. |
| 20.00 | Set temporary 1/16 sec cor, Land mountainous Soil 2d rate |
| 110.40 | To a point 11 links E of the 1/4 sec cor on line bet secs 25 + 30 which is a sandstone 16 × 8 × 2 ins marked "1/4" in a mound of earth + stone From this cor S 00° 09' E on a true line bet secs 25 + 30 with the same var. |
| 20.20 | Set a sandstone 26 × 8 × 4 ins marked "1/16" on N face in a mound of earth 30 ins diam at base + 18 ins high for 1/16 sec cor. |
| 40.40 | To the cor to secs 25, 30, 31 + 36. Land broken + mountainous Soil 2d rate - sandy |
| | From the 1/4 sec cor on line bet secs 25 + 30 I run North on a random line bet secs 25 + 30 Var 16° 15' E. |
| 5.00 | Descend from bench |
| 20.00 | Set temporary 1/16 sec cor Land broken rough. Soil 2d rate |
| 110.30 | To a point 7 links W. of the cor. 19, 24, 25 + 30, which is a sandstone 24 × 15 × 10 ins marked + placed in a mound of stone, From this cor I run S 00° 06' W. on a true line, with the same var. |

Exteriors No. 7 S.R. 21 E.

Chains

20.15 Set a sandstone 14×10×10 ins marked on N. "1/16" in a mound of earth 30 ins diam at base + 12 ins high for 1/16 sec. cor.

40.30 To the 1/4 sec cor on line bet secs 25 + 30.
Land broken + mountainous
Soil 2d Rate

From the cor to secs 19, 24, 25 + 30. I run North on a random line bet secs 19 + 24.
Var 16°15' E

1.50 Deep dry creek course W.

20.00 Set temporary 1/16 sec cor Land broken + rough
Soil 2 Rate

35.00 Dry creek course W.

40.14 To a point 7 links east of the 1/4 section on line bet secs 19 + 24. which is a sandstone 16×10×5 ins marked "1/4" on N. face in a mound of earth. From this cor I
S 00° 06' E on a true line bet secs 19 + 24
with the same var.

20.07 Set a sandstone 14×12×10 ins marked "1/16" on N. face in a mound of earth + stone 30 ins diam at base + 18 ins high for 1/16 sec. cor.

40.14 To the cor to secs 19, 24, 25 + 30.
Land broken + mountainous
Soil 2d Rate

From the 1/4 sec cor on line bet secs 19 + 24
I run
North on a random line bet secs 19 + 24.
Var 16°15' E

20.00 Set a temporary 1/16 sec cor Land broken Soil 3d Rate

33.00 Descend to prairie

40.32 To a point 13 lks E of the cor to secs 13, 18, 19 + 24. which is a sandstone 20×8×3 ins marked + placed in a mound of earth + stone.
From this corner I run
S 00° 11' E on a true line bet secs 19 + 24.
with the same var.

Exteriors No. 7 S.R. 21 E.

| | |
|---|---|
| 20.11 | Set a sandstone 20×10×4 ins marked on N. face "1/16" in a mound of earth & stone 30 ins diam at base & 18 ins high for 1/16 sec cor. |
| 40.22 | To the 1/4 sec cor on sec line bet secs 19 & 24. Land broken & mountainous Soil 2d Rate sandy |
| | From the cor to secs 13 18 19 & 24. I run North on a random line bet secs 13 & 18. Var 16° 15' E |
| 20.00 | Set temporary 1/16 sec cor Land rolling Soil 1st Rate |
| 35.00 | Dry creek course W. |
| 40.16 | To a point 36 lks W. of the 1/4 sec cor which is a mound of stone with a stone 18×12×3 ins marked 1/4 on N. face, From this cor I run S. 00 31 W. on a true line bet secs 13 & 18. with the same var. |
| 20.08 | Set a sandstone 30×12×4 ins marked on N. face "1/16" in a mound of earth 30 ins diam at base & 18 ins high for 1/16 sec cor. |
| 40.16 | To the cor to secs 13, 18, 19 & 24. Land rolling, grazing good for upland Soil 2 Rate |
| | From the 1/4 sec cor on line bet secs 13 & 18. I run North on a random line bet secs 13 & 18. Var 16° 15' E |
| 20.00 | Set a temporary 1/16 sec cor Land rolling Soil 2d Rate |
| 40.40 | To a point 30 lks east of the cor to secs 7, 12, 13 & 18. which is a sandstone 20×8×5 ins marked & placed in a mound of stones, From this cor I run S. 00° 26' E on a true line bet secs 13 & 18. with the same var. |
| 20.20 | Set a sandstone 18×12×4 ins marked on N. face "1/16" in a mound of earth & stone 30 ins diam at base & 18 ins high for 1/16 sec cor. |
| 40.40 | To the 1/4 sec cor on line bet secs 13 & 18. Land rolling Grazing good for upland Soil 2d Rate |

Exteriors of Tp 7 S.R. 21 E

chains From the cor to secs 7 12 13 + 18 I run
North on a random line bet secs 7 + 12.
Var 16.15 E.

20.00 Set temporary 1/16 sec cor, Land rolling Soil 1st rate
32.50 Dry water course to W.
39.60 To a point 20 lks East of the 1/4 sec cor, on line bet secs 7 + 12 which is a sandstone 14 × 8 × 4 ins marked "1/4" on N. side placed in a mound of stone, From this cor I run
S. 00° 17' E on a true line bet secs 7 + 12 with the same var.
19.80 Set a sandstone 24 × 4 × 4 ins marked "1/16" on N face in a mound of earth + stone 30 ins diam at base + 18 ins high for 1/16 sec.
39.60 To the cor to secs 7, 12, 13 + 18.
Land rolling gently, + undulating
Soil 1st rate

From the 1/4 sec cor on line bet secs 7 + 12.
I run
North on a random line bet secs 7 + 12.
Var 16° 15' E

20.00 Set temporary 1/16 sec cor Land level
Soil 1st rate
40.16 To a point 9 lks W of the cor to secs 1, 6, 7 + 12. which is a sandstone 15 × 10 × 5 ins marked + placed in a mound of stone.
From this cor. I run
S. 00° 08' W. on a true line bet secs 7 + 12 with the same var
20.08 Set a sandstone 15 × 8 × 7 ins, marked on N. face "1/16" in a mound of earth + stone 30 ins diam at base + 18 ins high for 1/16 sec
40.16 To the 1/4 sec cor on line bet secs 7 + 12
Land level
Soil 1st rate

From the cor to secs 1, 6, 7 + 12, I run
North on a random line bet secs 1 + 6
Var 16° 15' E.

# Exteriors of Tp. 7 S.R. 21 E

| Chains | |
|---|---|
| 20.00 | Set temporary 1/16 sec cor Land broken + rough Soil 3d Rate |
| 40.00 | Not finding the 1/4 sec. cor. I set a temporary 1/4 sec. cor. |
| 60.00 | Set a temporary 1/16 sec. cor, Land broken + rough Soil 3d Rate |
| 80.68 | To a point 3 links W. of the cor to Tp's. 6 + 7 S.Rs 21 + 22. E, which is a sandstone, 16×8×8 ins marked + placed in a mound of stone. From this cor I run S 00°.01' W. on a true line bet Secs 1 + 6 Var 16°15' E |
| 20.68 | Set a sandstone 13×12×12 ins marked "1/16" on N. face in a mound of earth 36 ins at base + 18 ins high. for 1/16 sec. cor. |
| 40.68 | Set a sandstone 10×10×10 ins marked "1/4" on N. face in a mound of earth 36 ins at base + 18 ins high for 1/4 sec. cor. |
| 60.68 | Set a sandstone 20×14×3. ins marked "1/16" on N. face in a mound of earth 30 ins diam at base + 18 ins high for 1/16 sec cor. |
| 80.68 | To the cor to secs 1. 6. 7 + 12 Land mountainous, very high + broken ledges of rocks, Grazing good Soil Sandy 3d Rate |

*Examined by*.....

*Compared by*.....

BOOK A-268

# FIELD NOTES

## OF THE SURVEY OF THE

Section Lines.

OF

Township No. 7 South.

Range No. 21 East

OF THE

SALT LAKE MERIDIAN

IN

Utah Territory,

AS SURVEYED BY

**DANIEL G. MAJOR,**

*U. S. Surveyor,*

*Under his Contract,*

*Dated December 20th, 1880.*

*Survey Commenced,* September 30th *1882.*

*Survey Completed,* October 7th *1882.*

BOOK A-268

17

Township 7 South R. 21 E. of Salt Lake Mer.

Utah Terr.




Meanders - p. 170-179

# Survey of T 7 S R 21 E of Salt Lake Mer

| Chains | |
|---|---|
| | Survey commenced Sept 30" 1882 with Gurley & Wurdemann Transits in good adjustment for azimuth & collimation: chains compared with & corrected by Stack poles improved Standard Steel tape |
| | I commence at the Cor to Secs 1. 2. 35 & 36 on S Bdy of Tp. I run North bet Secs 35 and 36. Var. 16 15 E |
| 40.08 | To point 3 E of old 1/4 Sec Cor Land mountainous Soil 3d rate |
| 80.12 | To old Cor to Secs 25. 26. 35 & 36 Land very mountainous & broken Soil 3d rate |
| | From the Cor to Secs 25. 26. 35 & 36 I run East on a random line bet. Secs 25 & 36 Var. 16° 15 East |
| 20.00 | Set a temporary 1/16 Sec Cor Land mountainous Soil 2d rate |
| 40.00 | Set a temporary 1/4 Sec Cor Land mountainous Soil 2d rate |
| 60.00 | Set a temporary 1/16 Sec Cor Land mountainous Soil 2d rate |
| 80.48 | Intersect the N and S line at 52 lks N of the Cor to secs 25. 30. 31 & 36. Land mountainous & broken. Soil 2d rate |
| | From this corner I run N 89° 38' W on a true line bet Secs 25 & 36 with the same var. |
| 20.12 | Set a sandstone 15 × 12 × 4 ins 12 ins in ground marked 1/16 on E face in a mound of earth 30 diam at base & 18 ins high. Dug 2 pits 18 × 12 × 12 ins E and W dist 5 ft from mound for 1/16 Sec Cor. |
| 40.24 | Set a sandstone 24 × 10 × 8 ins 12 ins in ground marked 1/4 on E face in a mound of earth 30 ins diam at base & 18 ins high dug 2 pits 18 × 12 × 12 E & W dist 5 ft from mound for 1/16 Sec Cor |
| 60.36 | Set a sandstone 22 × 12 × 10 ins 12 ins in |

Resurvey of T. 7. S. R. 21 E. Salt Lake. Mer.

| Chains | |
|---|---|
| | ground marked 1/16 on E face in mound of earth 30 ins. diam. at base & 18 ins high dug 2 pits 18 x 12 x 12 ins E & W dist 5 ft from mound for 1/16 Sec. Cor. T. the Cor to Secs. 25. 26. 35 and 36. Land very rough broken & mountainous Soil 2d Rate. |
| | North on a random line bet Secs. 25 and 26 Var. 16° 15' East |
| 20.00 | Set a temporary 1/16 Sec. Cor Land mountainous and broken Soil 2d rate |
| 40.00 | Set a temporary 1/16 Sec. Cor Land mountainous and broken Soil 2d rate |
| 60.00 | Set a temporary 1/16 Sec. Cor Land mountainous and broken Soil 2d rate |
| 80.18 | To a point 18 lks W. on the Cor to Secs 23. 24. 25 & 26 Soil 2d rate. |
| | From this corner I run S. 00° 08' W. on a true line bet Secs 25 and 26 with the same var. |
| 20.04 | Set a sandstone 20 x 16 x 2 ins 12 ins in ground marked 1/16 on E face in a mound of earth 30 ins diam at base & 18 ins high dug 2 pits 18 x 12 x 12 ins. E and W dist 5 ft from mound for 1/16 Sec. Cor |
| 40.09 | Set a sandstone 18 x 12 x 10 ins 12 ins in ground marked 1/4 on E face in a mound of earth 30 ins diam at base and 18 ins high. dug 2 pits 18 x 12 x 12 ins E and W. dist 5 ft from mound for 1/4 Sec. Cor. |
| 60.13 | Set a sandstone 20 x 10 x 4 ins 12 ins in ground marked 1/16 on E face in a mound of earth 30 ins diam at base & 18 ins high dug 2 pits 18 x 12 x 12 ins E and W dist 5 ft from mound for 1/16 Sec. Cor. |
| 80.18 | To the Cor to Secs 25. 26. 35 & 36 Land mountainous and broken Soil 2d rate. |

Resu T. 7. S. R. 21. East Salt Lake Mer.

From the Cor to Secs 23 24. 25 and 26. Drum.
East on a random line bet Secs 24 & 25
Var. 16° 15' E

20.00 Set a temporary 1/16 Sec Cor Sand mountainous & broken. Soil 2d rate

40.00 Set a temporary 1/4 Sec. Cor Sand mountainous and broken Soil 2d rate

60.00 Set a temporary 1/16 Sec. Cor Sand mountainous and broken Soil 2d rate

80.66 intersect the N and S line at 62 links N of the Cor to Secs 19. 24. 25 & 30 snd mountainous and broken
Soil 2d rate

From this Corner Drum.
89° 33' W on a true line bet secs 24 and 25 with the same var.

20.16 Set a sandstone 16 x 10 x 4 ins 12 ins in ground marked 1/16 on E face in a mound of earth 30 ins in diam at base and 18 ins high. Dug 2 pits 18 x 12 x 12 ins. E and W dist 5 ft from mound for 1/16 Sec. Cor

40.38 Set a sandstone 18 x 12 x 8 ins 12 ins in ground marked 1/4 on E face in a mound of earth 30 ins diam at base and 18 ins high. Dug 2 pits 18 x 12 x 12 ins E and W dist 5 ft from mound for 1/4 Sec. Cor.

60.49 Set a sandstone 16 x 10 x 8 ins 12 ins in ground marked 1/16 on E face in a mound of earth 30 ins diam at base and 18 ins high. Dug 2 pit 18 x 12 x 12 ins E and W dist 5 ft from mound for 1/16 Sec. Cor.

80.66 To the Cor to Secs 23. 24. 25 and 26
Sand mountainous and broken
Grazing some good bench grass.
Soil 2d rate.

# of T. 7. S. R. 21 East Salt Lake. Mer.

Chains

North on a random line bet Secs 23 and 24

Var. 16° 15' E

20.00 Set a temporary 1/16 Sec. Cor. Sand mountainous and broken Soil 2d rate.

40.04 To a point. Line 12 links E. of the 1/4 Sec. Cor. Sand mountainous and broken Soil 2d rate

From this corner I run S. 00 10' E on a true line bet secs 23 and 24 with the same var.

20.02 Set a sandstone 20 x 10 x 4 ins 12 in ground marked 1/4 on E face in a mound of earth 30 ins diam at base. 18 ins high. Dug 2 pits 18 x 12 x 12 ins E and W. dist. 5 ft from mound for 1/16 Sec. Cor.

40.04 To the Cor to Secs 23, 24 25 & 26 Sand mountainous and broken. Grazing same good grass Soil 2d rate

---

From the 1/4 Sec. Cor on Secs 23 and 24 I run.

North on a random line bet. Secs 23 & 24

Var. 16° 15' E

20.00 Set a temporary 1/16 Sec. Cor Sand mountainous and broken Soil 2d rate

40.08 To a point. 16 links E. of the Cor to Secs 13. 14. 23 & 24 which is a marked stone 12 x 10 x 10 ins. Sand mountainous and broken. Soil 2d rate.

From this corner I run S. 00° 14' E on a true line bet secs 23 and 24 with the same var.

20.04 Set a sandstone 14 x 8 x 8 ins 12 ins in ground marked 1/16 on E face in a mound of Earth 30 ins diam at base and 18 ins high. Dug 2 pits 18 x 12 x 12 ins E and W dist 5 ft m mound for 1/16 Sec. Cor.

T. 7 S. R. 21 East Salt Lake Mer.

40.08 To the 1/4 Sec. Cor on Sec line bet Secs 23 and 24
mountainous and broken
Soil 2d rate.

From the Cor to Secs 13. 14. 23 and 24 Drum.
East on a random line bet. Secs 13 and 24 Var. 16°. 15'. E.

20.00 Set a temporary 1/16 Sec Cor Sand mountainous and broken Soil 2d rate

40.00 Set a temporary 1/4 Sec. Cor Sand mountainous and broken Soil. 2d rate

60.00 Set a temporary 1/16 Sec Cor Sand mountainous and broken Soil 2d rate

80.0 Intersect the N and S line at 4 links S. of the Cor to Secs 13. 18. 19 + 24
d broken and mountainous
Soil 2d rate

From this corner I run S. 89° 58' W. on a true line bet Secs 13 and 24 with the same var.

20.01 Set a sandstone 15 x 10 x 8 ins 12 ins in ground marked 1/16 on E face in a mound of earth 30 ins diam at base, and 18 ins. high. Dug 2 pits 18 x 12 x 12 ins E and W. dist 5 ft from mound for 1/16 Sec. Cor.

40.03 Set a sandstone 14 x 9 x 6 ins 12 ins in ground marked 1/4 on E. face a mound of earth 30 ins. diam at base. and 18 ins high Dug 2 pits 18 x 12 x 12 E and W dist 5 ft from mound for 1/4 Sec. Cor.

60.04 Set a sandstone 14 x 9 x 6 ins 12 ins. in ground marked 1/16 on E in a mound of earth 30 ins diam at base. and 18 ins high Dug 2 pits 18 x 12 x 12 ins. E and dist 5 ft from mound for 1/16 Sec 6

Resurr T. 7. S.R. 21. East. Salt Lake. Mer.

C ains
80.06 To the Cor to Secs. 13. 14 23 and 24 Land mountainous and broken Soil 2d rate.

North on a random line bet. Secs 13 & 14
Var. 16. 15 E

20.00 Set a temporary 1/16 Sec Cor Land mountainous and broken Soil 2d rate

40.00 Not finding the 1/4 Sec Cor I Set a temporary 1/4 Sec. Cor Land and broken Soil 2d rate

60.00 Set temporary 1/16 Sec. Cor.

80.22 To a point 70 links E of the Cor to Secs 11. 12. 13. & 14.
d mountainous & broken Soil 2d

From this
8.00 30' E on a true line bet secs 13 and 14 with the same var.

20.05 Set a sandstone 16 × 6 × 4 ins 12 ins in ground marked 1/16 on E fa in a mound of earth 30 ins diam. at base and 18 ins high. Dug 2 pits 18 × 12 × 12 ins E and W dist. 5 ft from mound for 1/16 Sec. Cor.

40.11 Set a sandstone 16 × 6 × 6 ins 12 ins in ground marked 1/4 on E in a mound of earth 30 ins diam at base and 18 ins high. Dug 2 pits 18 × 12 × 12 E and W dist 5 ft from mound for 1/4 Sec. Cor.

60.16 Set a sandstone 24 × 8 × 8 ins. 12 ins in ground marked 1/16 on E face in a mound of earth 30 ins diam at base and 18 ins high. Dug 2 pits 18 12 × 12 ins E and W dist 5 ft from mound for 1/16 Sec. Cor.

80.22 To the Cor to Sec. 13. 14 23 & 24 Land mountainous & broken.
Grazing good for uplands
Soil 2 rate sandy.

Resurvey of T. 7. S. R. 21 East Salt Lake Mer.

| Chains | |
|---|---|
| | From the Cor to Secs. 11. 12. 13. & 14 Drum |
| | East on a random line bet Secs 12 & 13 Var. 16°. 15 E |
| 20.00 | Set a temporary 1/16 Sec Cor Sand mountainous Broken Soil 2d rate |
| 40.00 | Set a temporary 1/4 Sec. Cor Sand mountainous and broken Soil 2d rate |
| 60.00 | Set a temporary 1/16 Sec Cor Sand mountainous and broken Soil 2d rate |
| 80.36 | Intersect the N and S line at 4 links S of the Cor to Secs 7. 12. 13 & 18 Sand mountainous and broken Soil 2d rate |
| | From this corner Drum S. 89° 58' W on a true line bet secs 12 and 13 with the same var. |
| 20.09 | Set a sandstone 15 x 14 x 4 ins 12 ins in ground marked 1/16 on E. face in a mound of earth 30 ins. diam at base and 18 ins high Dug 2 pits 18 x 12 x 12 ins E and W dist 5 ft. from mound for 1/16 Sec. Cor. |
| 40.18 | Set a sandstone 14 x 12 x 3 ins 12 ins in ground marked 1/4 on E face in a mound of earth 30 ins diam at base. and 18 ins high. Dug 2 pits 18 x 12 x 12 ins E and W dist 5 ft from mound for 1/4 Sec. Cor. |
| 60.27 | Set a sandstone 16 x 10 x 8 ins 12 ins in ground marked 1/16 on E face in a mound of earth 30 ins in diam. at base. and 18 ins high. Dug 2 pits 18 x 12 x 12 ins. E and W dist 5 ft from mound for 1/16 Sec. Cor. |
| 80.36 | To the Cor to Secs. 11. 12. 13. & 14 Sand mountainous & broken. Grazing good for upland Soil 2d rate. |

Resurvey of T. 7. S. R. 21 East Salt Lake Mer.

| | |
|---|---|
| 0 Chains | North on a random line bet Secs 11 & 12 |
| | Var. 16° 15' E. |
| 20.00 | Set a temporary 1/16 Sec. Cor. Sand rolling |
| | Soil 2d rate |
| 40.08 | To a point 10 links E. of the 1/4 |
| | Sec Cor Sand rolling |
| | Soil 2d rate |
| | From this corner Drum |
| | S. 00° 09' E. on a true line bet Secs |
| | 11 and 12 with the same var. |
| 20.04 | Set a sandstone 12 x 8 x 7 ins 12 |
| | ins in ground marked 1/16 on E face in |
| | a mound of earth 30 ins diam at base |
| | and 18 ins high Dug 2 pits 18 x 12 x 12 |
| | ins E and W dist 5 ft from mound |
| | for 1/16 Sec. Cor. |
| 40.08 | To the Cor to Secs 11. 12. 13 & 14 |
| | Sand rolling. |
| | Grazing good grass |
| | Soil sandy 2d rate Sept 30th 82 |

| | |
|---|---|
| | From the 1/4 Sec. Cor. on |
| | Sec. line between Secs 11 and 12 Drum |
| | North on a random line bet Secs 11 & 12 |
| | Var. 16°. 15'. E. |
| 20.00 | Set a temporary 1/16 Sec Cor Sand rolling |
| | Soil 2d rate |
| 40.08 | To a point 16 links W. of the Cor to |
| | Secs 1. 2. 11 and 12. |
| | Sand mountainous & rolling Soil 2d rate |
| | From this corner Drum |
| | S 00° 14' W on a true line bet secs |
| | 11 and 12 with the same var. |
| 20.04 | Set a sandstone 16 x 10 x 4 ins 12 ins |
| | in ground marked 1/16 on E face in a |
| | mound of earth 30 ins diam at base |
| | and 18 ins high Dug 2 pits 18 x 12 x 12 |
| | E and W dist 5 ft from mound for 1/16 Sec Cor |
| 40.08 | To the 1/4 Sec. Cor. on Sec 11 and 12 |
| | Sand rolling |
| | Grazing good grass Soil 2d rate |

Resurvey of T. 7. S. R. 21. East Salt Lake Mer.

| | |
|---|---|
| 6 Chains | From the Cor to Secs. 1. 2. 11 and 12 Drum. |
| | East on a random line bet Secs. 1 & 12 Var. 16° 15 E. |
| 20.00 | Set a temporary ¼ Sec. Cor Sand rolling Soil 2d Rate |
| 40.00 | Set a temporary ¼ Sec. Cor Sand rolling Soil 2d rate |
| 60.00 | Set a temporary 1/16 Sec Cor Sand rolling Soil 2d rate |
| 80.68 | Intersect the N and S line 56 links N of the Cor to Secs. 1. 6. 7 & 12. Sand rolling sandy Soil 2d rate |
| | From this corner Drum N 89° 36' W on a true line bet sec 1 and 12 with the same var. |
| 20.17 | Set a sandstone 18 x 16 x 3 ins 12 ins in ground marked ¼ on E face in a mound of earth 30 ins diam at base and 18 ins high. Dug 2 pits 18 x 12 x 12 ins E and W dist 5 ft from mound for ¼ Sec. Cor. |
| 40.34 | Set a sandstone 12 x 8 x 5 ins 12 ins in ground marked 1/4 on E face in a mound of earth 30 ins diam at base and 18 ins high. Dug 2 pits 18 x 12 x 12 ins. E and W dist 5 ft from mound for ¼ Sec. Cor. |
| 60.51 | Set a sandstone 13 x 12 x 7 ins 12 ins in ground marked ¼ on E face in a mound of earth 30 ins. diam at base. and 18 insk high. Dug 2 pits 18 x 12 x 12 ins E and W dist 5 ft from mound for ¼ Sec. Cor. |
| 80.68 | To the Cor to Secs 1. 2. 11. and 12 Sand Rolling Grazing good Soil 2d Rate. |

T. 7 S. R. 21. East Salt Lake. Mer.

| Chains | |
|---|---|
| | The line bet. secs. 1 and 2 being fractional I run North on a true line bet Secs 1 and 2 Var. 16°. 15'. E. |
| 20.00 | Set a sandstone 14 x 12 x 6 ins marked 1/16 on E face in a mound of earth 30 ins in diam at base and 18 ins high. Dug 2 pits 18 x 12 x 12 ins E and W dist 5 ft from mound for 1/16 Sec. Cor |
| 40.00 | Set a sandstone 16 x 10 x 8 ins 12 ins in ground marked 1/4 on E face in a mound of earth 30 ins diam at base and 18 ins high. Dug 2 pits 18 x 12 x 12 ins. E and W dist 5 ft from mound for 1/4 Sec. Cor. |
| 42.00 | Bluffs over River 300 ft. above valley. |
| 53.50 | Left bank of Green River course W. |
| | Set a sandstone 18 x 14 x 10 ins. marked M. C. in a mound of earth & stone 30 ins. diam at base & 18 ins high for meander Cor to fractional Secs. 1 and 2 |
| | Sand mountainous |
| | Soil 3d rate |

A portion of the line bet secs 1 and 2 being run ct from the Cor to Secs. 1. 2. 11 & 12 I commence at the Cor. to Secs 1. 2. 35 and 36 on the N. Bdy of the township whence I run South on a true line bet secs 1 and 2 Var. 16° 15' E.

| | |
|---|---|
| 1330 | Right bank of Green River course W. |
| | In order to obtain the distance across river on line I run a base line West 5.10 chs. to a point whence meander Cor. on left bank bears S. 20° 45' E. from which I compute the distance as follows. |

R  of T. 7. S. R. 21 E. Salt Lake Mer.

Chains  log. Cot 20° 45' = 0.42151
log  5 10  0.70757
log  13.46  1.12908

The whole length of the line bet Secs 1 & 2 will therefore be as follows.

| | |
|---|---|
| South of River | 53.50 Chs. |
| Across River | 13.46 " |
| North of River | 13.30 " |
| Total. | 80.26 " |

Sand level river bottom
Dense underbrush & some large cottonwood tim
Soil 1st rate alluvial.

From the Cor to Secs 2. 3. 34 & 35 on S. Bdy. of Tp. I run
North bet Secs 34 & 35
40.04 To point 2 lks N of old 1/4 Sec. Cor.
80.08 To old Cor. to Secs 26. 27. 34 & 35.
Land mountainous  Soil 3rd rate.

From the Cor to Secs 26. 27. 34 & 35. I run
East on a random line bet Secs 26 & 35
Var. 16° 15' East.
20.00 Set a temporary 1/4 Sec Cor Sand mountainous
Soil 2 rate
40.00 Set a temporary 1/4 Sec. Cor Sand mountainous
Soil 2d rate
60 00 Set a temporary 1/4 Sec. Cor Sand mountainous
Soil 2d rate
80.44 Intersect the N & S line 22 links W of the Cor
to Secs. 25. 26. 35 & 36
Land mountainous & broken  Soil 2d rate.
From this corner I run
N. 89° 51' W on a true line bet Secs 27 and 34
with the same var.
20.11 Set a sandstone 16 x 14 x 12 ins 12 ins in
ground marked 1/16 on E. face in mound
of earth 30 ins diam at base and 18 ins
high dug 2 pits 18 x 12 x 12 ins E & W dist
5 ft. from mound for 1/16 Sec. Cor.
40.22 Set a sandstone 14 x 12 x 10 ins 12
ins in ground marked 1/4 on E. & W. faces

Resurvey of T. 7 S. R. 21. E. Salt Lake Mer.

Chains in a mound of earth 30 ins diam at base and 18 ins high dug 2 pits 18 x 12 x 12 ins E and W dist 3 ft from mound for ¼ Sec Cor.

60.33 Set a sandstone 17 x 14 x 11 ins ins in ground marked ¼ on E face in a mound of earth 30 ins diam at and 18 ins high dug 2 pits 18 x 12 x 1 ins E and W dist 3 ft from mound for ¼ Sec Cor.

80.44 To the Cor to Secs 26. 27. 34 & 35
mountainous & broken
Grazing good. Grass.
Soil 2d rate.

North on a random line bet Secs 26 and 27 Var 16° 15' East

20.00 Set a temporary ¼ Sec Cor Sand
mountainous Soil 2d rate

40.30 To a point 18 links E of the ¼ Sec C
mountainous Soil 2d rate

From this corner I run
.00° 15' E on a true line bet secs 26 and 27 with the same var.

20.15 Set a sandstone 19 x 18 x 2 ins 12 ins in ground marked ¼ on E face in a mound of earth 30 ins diam at base and 18 ins high dug 2 pits 18 x 12 x 12 ins East and West dist 3 ft from mound for ¼ Sec Cor.

40.30 To the Cor to Secs 26. 27. 34 & 35
Sand mountainous & broken.
Soil 2d rate.

From the ¼ Sec Cor on Sec line bet Secs 26 & 27 I run
North on a random line bet Secs 26 and 27.

Var 16° 15' East

20.00 Set a temporary ¼ Sec Cor Sand mountainous and broken
Soil 2d rate

Resurvey of T. 7 S. R. 21 East. Salt Lake Mer.

40.38 To a point 16 links N. of the 1/4 Sec. Cor. Land mountainous and broken Soil 2d rate

From this corner I S. 0.00° 14' W. on a true line bet secs 26 and 27 with the same var.

20.19 Set a sandstone 11 x 10 x 5 ins 12 ins in ground marked 1/16 on E face in a mound of earth 30 ins diam at base and 18 ins high. Dug 2 pits 18 x 12 x 12 ins E and W. dist 5 ft from mound for 1/16 Sec. Cor. Land mountainous & broken Soil 2d Rate.

40.38 To the 1/4 Sec. Cor bet. Secs 26 and 27

From the Cor to secs 22. 23 26. & 27 I run East on a random line bet Secs 23 & 26 Var. 16° 15' E.

20.00 Set a temporary 1/16 Sec Cor Land mountainous Soil 2d rate

40.00 Set a temporary 1/4 Sec. Cor Land mountainous Soil 2d rate

60.00 Set a temporary 1/16 Sec. Cor Land mountainous Soil 2d rate

79.40 Intersect the N and S line 28 links N of the Cor to Secs 23. 24. 25 & 26 Land mountainous and broken Soil 2d rate

From this corner I run N 89° 48' W. on a true line bet secs 23 and 26 with same var.

19.85 Set a sandstone 12 x 12 x 5 ins 12 ins in ground marked 1/16 on E face in a mound of earth 30 ins diam at base and 18 ins high. Dug 2 pits 15 x 12 x 12 ins E and W. dist 5 ft from mound for 1/16 Sec. Cor.

39.70 Set a sandstone 16 x 8 x 4 ins 12 ins in ground marked 1/4 on E face in a mound of earth 30 ins diam

T. 7 S. R. 21 East Salt Lake Me

Chains at base and 18 ins high. Dug 2 pits 18 x 12 x 12 ins E and W dist 5 ft from mound for 1/4 Sec Cor.

59.50 Set a sandstone 12 x 10 x 5 ins 12 ins in ground marked 1/16 on E face in a mound of earth 30 ins diam at base and 18 ins high. Dug 2 pits 18 x 12 x 12 ins. E and W dist 5 ft from mound for 1/16 Sec Cor.

79.40 To the Cor to Secs 22. 23. 26 & 27 nd mountainous & broken oil sandy 2d rate

Drum orth on a random line bet Secs 22 and 23. Var 16° 15' E.

20.00 Set a temporary 1/16 Sec Cor Sand tainous Soil 2d rate

40.00 Not finding the 1/4 Sec Cor I Set a temporary 1/4 Sec Cor Sand mounta

60.00 Set a temporaly 1/16 Sec Cor. Soil 2d rate

80.20 To a point 8 links W of the Cor to Secs. 14. 15. 22 & 23 Sand mountainous & broken. Soil 2 rate

From this corner drum S. 00° 03' W on a true line bet Secs 22 and 23 with the same var.

20.05 Set a sandstone 16 x 8 x 3 ins 12 ins in ground marked 1/16 on E face in a mound of earth 30 ins diam at base and 18 ins high. Dug 2 pits 18 x 12 x 12 ins E and W dist 5 ft mound for 1/16 Sec. Cor.

40.10 Set a sandstone 16 x 16 x 4 ins 12 ins. in ground marked 1/4 on E face in a mound of earth 30 ins diam at base and 18 ins high dug 2 pits 18 x 12 x 12 ins E and W. dist 5 ft. from mound for 1/4 Sec. Cor.

60.10 Set a sandstone 15 x 8 x 4 ins 12 ins. in round marked 1/16 on E.

| | |
|---|---|
| Chains. | in a mound of earth 30 ins diam at base and 18 ins high Dug 2 pits 18 x 12 x 12 ins E and W dist 5 ft from mound for 1/16 Sec. Cor. |
| 80.20 | To the Cor to Secs. 22. 23. 26 & 27 Land mountainous and broken Grazing good grass Soil sandy 3 rate. |
| | From the Cor to Secs. 14. 15. 22 & 23 Green. East on a random line bet Secs 14 and 23 Var. 16° 15' E |
| 20.00 | Set a temporary 1/4 Sec Cor Land mountainous Soil 2 rate |
| 40.00 | Set a temporary 1/4 Sec Cor Land mountainous Soil 2 rate |
| 60.00 | Set a temporary 1/4 Sec Cor Land mountainous Soil 2 rate |
| 80.06 | Intersect the N and S line 22 links W of the Cor to Secs. 13. 14. 23 & 24 Land mountainous and broken Soil 2 rate. |
| | From the corner Green N 89° 57' W on a true line bet secs 14 and 23 with same var |
| 20.01 | Set a sandstone 12 x 12 x 6 ins 12 ins in ground marked 1/4 on E face in a mound of earth 30 ins diam at base and 18 ins high. Dug 2 pits 18 x 12 x 12 ins E and W dist 5 ft from mound for 1/16 Sec. Cor. |
| 40.03 | Set a sandstone 15 x 10 x 4 ins 12 ins in ground marked 1/4 on E face in a mound of earth 30 ins diam at base and 18 ins high Dug 2 pits 18 x 12 x 12 ins E and W dist 5 ft from mound for 1/4 Sec. Cor. |
| 60.04 | Set a sandstone 15 x 8 x 5 ins 12 ins in ground marked 1/4 on E face in a mound of earth 30 ins. |

T. 7 S. R. 21. East. Salt Lake.

| Chains | |
|---|---|
| | diam at base and 18 ins high Dug 2 pits 18×12×12 ins E and N dist 5 ft from mound for 1/16 Sec Cor |
| 80.06 | To the Cor to Secs 14. 15. 22 × 23 |
| | Land mountainous and broken |
| | Grazing some grass. |
| | Soil 3rd rate |
| | North on a random line bet Secs 14 × 15 Var. 16° 15' E. |
| 20.00 | Set a temporary 1/16 Sec. Cor Sand rolling |
| | Soil 3rd Rate |
| 40.36 | To a point 8 links E of the 1/4 Sec Cor |
| | Sand rolling Soil 3rd rate |
| | From this corner Drum |
| | S. 00° 07' E on a true line bet secs 14 and 15 with same var. |
| 20.18 | Set a sandstone 18×15×4 ins 4 ins in ground marked 1/16 on E face in a mound of earth 30 ins diam at base and 18 ins high Dug 2 pits 18×12×12 ins E and N dist 5 ft from mound for 1/16 Sec. Cor. |
| 40.36 | To the Cor to Secs 14 15 22 & 23 |
| | Sand rolling |
| | ing some grass |
| | Soil sandy 3rd Rate. |

21

From the 1/4 Sec. Cor on Secs 14 and 15 Drum North on a random line bet Secs 14 × 15 Var. 16° 15' E

| | |
|---|---|
| 20.00 | Set a temporary 1/16 Sec Cor Sand rolling |
| | Soil 3rd rate |
| 40.32 | To a point 6 links W of the Cor to Secs 10. 11. 14 × 15 |
| | Land mountainous and broken |
| | Soil sandy 3rd rate |
| | From this corner Drum S. 00° 05' W on a true line bet secs 14 × 15 with same |

Resurvey of T. 7 S R. 21 East Salt Lake Mer.

20.16 Set a sandstone 14 x 14 x 4 ins 3 ins ground marked 1/16 on E face in a mound of earth 30 ins diam at base and 18 ins high Dug 2 pits 18 x 12 x 12 ins E and W dist 5 ft from mound for 1/16 Sec. Cor.

40.32 To the 1/4 Sec. Cor on Secs 14 and 15.
Sand rolling
Some grass.
Soil Sandy 2d rate. Oct. 14th 1882

From the Cor to Secs 10. 11. 14 & 15 Drum.
East on a random line bet. Secs 11 & 12
Var. 16° 15' E.

20.0 Set a temporary 1/16 Sec. Cor Sand rolling
Soil 2d rate

40.00 Set a temporary 1/4 Sec. Cor Sand rolling
Soil 2d rate

60.00 Set a temporary 1/16 Sec. Cor Sand rolling.
Soil 2d rate.

80.50 Intersect the N and S line 32 links S of the Cor to Secs 11. 12. 13. & 14
Sand rolling Soil 2d rate

From this corner Drum
S. 89° 51' W on a true line bet Secs 11 and 14 with the same var.

20.12 Set a sandstone 16 x 14 x 10 ins 12 ins in ground marked 1/16 on E face in a mound of earth 30 ins diam and 18 ins high Dug 2 pits 18 x 12 x 12 ins. E and W dist 5 ft from mound 1/16 Sec. Cor

40.12 Set a cottonwood post 36 x 3 x 3 18 ins in ground marked 1/4 on E face in a mound of earth 30 ins diam at base and 18 ins high Dug 2 pits 18 x 12 x 12 ins E and W. dist 5 ft from post for 1/4 Sec. Cor.

Reserves T. 7 S. R. 21 East Salt Lake. Mc

60.3 Set a sandstone 12 x 10 x 5 ins 12 ins in ground marked 1/16 on E. face in a mound of earth 30 ins diam at base and 18 ins high Dug 2 pits 18 x 12 x 12 ins E and W dist 5 ft from mound for 1/16 Sec. Cor

80.50 To the Cor to Secs. 10. 11. 14 & 15 Land rolling.
Grazing some grass
Soil sandy 2d rate

From the Cor to Secs 10. 11. 14 & 15 I run.
North on a random line bet secs 10 & 11
Var. 16° 15' E.

20.00 Set a temporary 1/16 Sec Cor Sand level.
Soil 2d rate

40.00 Not finding the 1/4 Sec. Cor I set a temporary 1/4 sec. Cor Sand level
Soil 2d rate

60.00 Set a temporary 1/4 Sec. Cor Sand level
Soil 2d rate

80.60 To a point 12 links E of the Cor to Secs 2. 3. 10 & 11 Sand level Soil 2d rate

From this corner I run
S. 00° 05' E on a true line bet Secs 10 and 11 with the same var

20.15 Set a cottonwood post 36 x 3 x 3 ins 12 ins in ground marked 1/16 on E face in a mound of earth 30 ins diam at base and 18 ins high. Dug 2 pits 18 x 12 x 12 ins. E and W dist 5 ft from mound for 1/16 Sec. Cor.

40.30 Set a sandstone 24 x 14 x 4 ins 12 in ground marked 1/4 on E in mound of earth 30 ins diam at base and 18 ins high Dug 2 pits 18 x 12 x 12 ins E and W dist 5 ft from mound for 1/4 Sec. Cor.

Resurvey of T 7. S. R. 21 East Salt Lake Mer

60.45 Set a sandstone 22 × 12 × 3 ins 12 ins in ground marked 1/16 on E. face in a mound of earth 30 ins diam at base and 18 ins high. Dug 2 pits 18 × 12 × 12 ins E and W. dist 5 ft from mound for 1/16 for Sec. Cor.

80.60 To the Cor to Secs 10. 11 14 & 15
Land level.
Grazing good grass.
Soil sandy 2nd rate.

---

From the Cor. to Secs 2. 3. 10 & 11 I run
East on a random line bet Secs 2 & 11
Var. 16° 15' E.

20.00 Set a temporary 1/16 Sec. Cor Land level
Soil 2d rate.

40.20 To a point 13 links S of the 1/4 Sec. Cor. Land level Soil 2 rate
From this corner I run S. 89° 49' W. on a true line bet Secs 2 and 11 with the same var.

20.10 Set a sandstone 18 × 10 × 4 ins 4 ins in ground marked 1/16 on E. face in a mound of earth 30 ins diam at base and 18 ins high. dug 2 pits 18 × 12 × 12 ins E and W dist 5 ft from stone for 1/16 Sec. Cor.

40.20 To the Cor to Secs 2. 3. 10 & 11
Land level
Grazing good grass
Soil 2d Rate.

---

From the 1/4 Sec. Cor on Sec line between Secs 2 and 11 I run
East on a random line bet. Secs 2 & 11
Var. 16° 15' E.

20.00 Set a temporary 1/16 Sec Cor Land level
Soil 2d rate.

40.24 Intersect the N and S line 4 links N of

Resurvey of T. 7. S. R. 21. East Salt Lake. Mer.

| Chains | |
|---|---|
| | The Cor to Secs 1. 2. 11 & 12<br>Land level Soil sandy 2 rate<br>From this corner I run<br>N 89° 57' W on a true line bet Secs 2 and 11 with the same var. |
| 20.12 | Set a sandstone 20 x 14 x 3 ins 5 ins in ground marked 1/16 on E face in a mound of earth 30 ins in diam at base. and 18 ins. high. Dug 2 pits 18 x 12 x 12 ins. E and W. dist 5 ft from stone for 1/16 Sec. Cor. |
| 40.24 | To the 1/4 Sec. Cor on Sec line bet Secs. 2 and 11<br>Land level.<br>Grazing good grass<br>Soil sandy 2 rate. |

| | |
|---|---|
| | From the Cor to Secs 2 3. 10 & 11 I run<br>North on a random line bet Secs 2 & 3.<br>Var. 16° 15' E. |
| 20.00 | Set a temporary 1/16 Sec. Cor Land rolling Soil 2 rate. |
| 40.16 | To a point 26 links N of the 1/4 Sec Cor. Land level or rolling Soil 2 rate<br>From this corner I run<br>S 00° 22' W on a true line bet Secs 2 & 3 with the same var. |
| 20.08 | Set a sandstone 20 x 14 x 3 ins 12 ins in ground marked 1/16 on E face in a mound of earth 30 in diam at base and 18 ins high Dug 2 pits 18 x 12 x 12 ins E and W. dist 5 ft from mound for 1/16 Sec. Cor. |
| 40.16 | To the Cor to Secs 2. 3. 10 and 11<br>Land level or gently rolling.<br>Some grass<br>Soil 2. rate. |

of T. 7. S. R. 21. E. Salt Lake. Mer.

Chains. From the 1/4 Sec. Cor on Sec line bet Secs 2 and 3 I run
North bet Secs 2 and 3
Var. 16° 15' East
19.00 Stup bluffs over river
20.00 Set a sandstone 13 x 10 x 7 ins 3 ins in ground marked 1/4 on E face in a mound of earth 30 ins diam at base and 18 ins high dug 2 pits 18 x 12 x 12 ins E & W dist 8 from stone for 1/4 Sec. Cor.
33.50 Left Bank of Green River Course N. N. W.
Set a sandstone 16 x 12 x 10 ins marked "M.C." in a mound of stone for meander Cor. to fractional Secs 2 and 3.
Land rolling and rocky
Grazing good Soil 2d & 3d rate.
The Cor to Secs 2. 3. 34 & 35 would fall in river

From the Cor to Secs 3. 4. 33 & 34 on S. Bdy I run
North bet Secs 33 & 34
39.96 To old 1/4 Sec. Cor.
and mountainous Soil 3rd rate
80.03 To old Cor to Secs 27. 28. 33. & 34
and mountainous Soil 3d rate.

From this Cor to Secs. 27. 28. 33. & 34 I run
East on a random line bet Secs 27. & 34
Var. 16° 15' East
20.00 Set a temporary 1/4 Sec Cor Land mountainous & broken Soil 2d rate
40.00 Set a temporary 1/4 Sec Cor. Land mountainous & broken Soil 2d rate
60.00 Set a temporary 1/4 Sec Cor Land mountainous & broken Soil 2d rate
80.18 Intersect the N and S line 16 lks W of the to Secs 26. 27. 34 & 35
Land broken Soil 2d rate
From this corner I run
N. 89° 53' W on a true line bet Secs 27 & 34 with the same var

Resurvey of T. 7 S. R. 21 E. Salt Lake Mer.

| Chains | |
|---|---|
| 20.04 | Set a sandstone 18 x 16 x 4 ins 12 ins in ground marked 1/16 on E. face in mound of 30 ins diam at base & 18 ins high dug 2 pits 18 x 12 x 12 ins E and W dist 5 ft from mound for 1/16 Sec Cor |
| 40.09 | Set a sandstone 17 x 15 x 4 ins 12 ins in gr marked 1/4 on E face in a mound of earth 30 ins diam at base & 18 ins high dug 2 pits 18 x 12 x 12 ins E & W dist 5 ft from mound for 1/16 Sec Cor |
| 60.13 | Set a sandstone 15 x 12 x 3 ins 12 ins in ground marked 1/16 on E face in a mound of earth 30 ins diam at base & 18 ins high dug 2 pits 18 x 12 x 12 ins E & W dist 5 ft from mound for 1/16 Sec Cor |
| 80.18 | To the Cor to Secs 27, 28 33 & 34<br>Land mountainous & broken<br>Grazing Good grass<br>Soil sandy 2d rate |
| | North on a random line bet Secs 27 & 28<br>Var 16° 15' East |
| 20.00 | Set a temporary 1/16 Sec Cor Land mountainous and very broken Soil 2d rate |
| 40.08 | To a point 2 & lks E of the 1/4 Sec Cor<br>Land mountainous & very broken Soil 3d rate<br>From this corner I run<br>S. 00° 24' E on a true line bet Secs 27 and 28 with the same var |
| 20.04 | Set a sandstone 18 x 14 x 3 ins 12 ins in grnnd marked 1/16 on E face in mound of earth 30 ins diam at base and 18 ins high dug 2 pits 18 x 12 x 12 ins E & W dist 5 ft from mound for 1/16 Sec Cor. |
| 40.08 | To the Cor to Secs 27, 28, 33 & 34<br>Land very rough broken & mountainous<br>Soil 2d & 3d rate. |
| | From the 1/4 Sec Cor on Sec line bet Secs 27 & 28 I run<br>North on a random line bet Secs 27 & 28<br>Var 16° 15' East |

Resur T. 7. S. R. 21 East. Salt Lake. Mer.

20.00 at a temporary 1/16 Sec Cor Sand very broken & mountainous Soil 2d rate.

40.12 To a point 20 links N of the Cor to Secs 21. 22. 27 and 28 Sand very & mountainous Soil 2d rate

From this corner Drum .00° 17' W on a true line bet Secs 27 and 28 with the same var.

20.06 Set a sandstone 18 x 7 x 5 ins 12 ins ground marked 1/16 on E face in a mound of earth 30 ins diam at base and 18 ins high. Dug 2 pits 18 x 12 x 12 ins E and W dist 5 ft from mound for 1/16 Sec. Cor.

40.12 To the 1/4 Sec. Cor. on Sec. line bet Secs 27 and 28

very broken and mountainous oil 2d rate.

31

From the Cor to Secs 21. 22. 27 and 28 Drum. East on a random line bet secs 22 & 2 Var. 16° 15' E.

20.00 at a temporary 1/16 Sec Cor Sand mountainous & broken Soil 2d rate

40.14 To a point 14 links N of the 1/4 Sec. Cor Sand mountainous & broken Soil 2d rate

From this corner Drum N 89° 48' W on a true line bet. Secs 27 and 28 with the same var.

20.07 Set a sandstone 16 x 12 x 7 ins 12 ins in ground marked 1/16 on E face in a mound of earth 30 ins diam at base and 18 ins diam at base. Dug 2 pits 18 x 12 x 12 ins E. and W dist 5 ft from mound for 1/16 Sec. Cor.

40.14 To the Cor to Secs 21. 22. 27 & 28. and mountainous & broken Soil 2d rate.

# Resurvey of T. 7 S R. 21 East Salt Lake. Mer.

| Chains | |
|---|---|
| | From the 1/4 Sec. Cor on Sec line between secs 22 and 27. I run East on a random line bet Secs 22 & 27 Var. 16° 15' E. |
| 20.00 | Set a temporary 1/16 Sec. Cor Sand mountainous and very broken Soil 2d rate |
| 40.16 | Intersect the E and S line 12 links S of the Cor to Secs. 22. 23. 26 & 27 Land mountainous and very broken Soil 2d rate |
| | From this corner I run S. 89° 50' W on a true line bet secs 22 & 27 with the same var |
| 20.08 | Set a sandstone 30 x 18 x 8 ins 12 ins in ground marked 1/16 on E face in a mound of earth 30 ins diam at base and 18 ins high Dug 2 pits 18 x 12 x 12 ins E and W dist 5 ft from mound for 1/16 Sec. Cor. |
| 40.16 | To the 1/4 Sec. Cor on Sec line bet Secs 22 and 27 Land mountainous and very broken Soil sandy 2 rate. |

| | |
|---|---|
| | From the Cor to Secs 21. 22. 27 and 28 I run. North on a random line bet secs 21 & 22 Var. 16° 15' E. |
| 20.00 | Set a temporary 1/16 Sec Cor Sand rolling Soil 1 1/2 rate |
| 40.22 | To a point 18 links E of the 1/4 Sec Cor Sand rolling Soil 1 1/2 rate |
| | From this corner I run S. 00° 15' E on a true line bet Secs 21 and 22 with the same var |
| 20.11 | Set a sandstone 10 x 10 x 8 ins 12 ins in ground marked 1/16 on E face in a mound of earth 30 ins diam at base and 18 ins high. Dug 2 pits 18 x 12 x 12 ins E & W dist 5 ft from stone for 1/16 Sec Cor |
| 40.22 | To the Cor to Secs. 21 22 27 & 28 Land gently rolling Soil 1 1/2 Rate |

P of T. 7. S.R. 21. East Salt Lake, Mer.

From the 1/4 Sec. Cor. on Sec line between Secs 21 and 22 Drum North on a random line bet Secs 21 and 2
Var. 16° 15' E.

20.00 Set a temporary 1/16 Sec. Cor Sand gently rolling Soil 1st Rate

40.18 To a point 16 links E of the Cor to Secs 15. 16 21 & 22
C and gently rolling Soil 1st Rate

From this corner Drum S 00° 14' E on a true line bet Secs 21 & 22 with the same var.

20.09 Set a sandstone 16 x 10 x 4 ins 12 ins in ground marked 1/16 on E face in a mound of earth 30 ins diam at base and 18 ins high Dug 2 pits 18 x 12 x 12 ins E and W dist 5 ft from m for 1/16 Sec Cor.

40.18 To the 1/4 Sec. Cor on Sec line bet Secs 21 and 22
C and gently rolling
Soil 1st rate

35

From the Cor to Secs 15. 16 21 & 22 Drum
East on a random line bet secs 15 & 22
Var. 16° 15' E.

20.00 Set a temporary 1/16 Sec. Cor Sand gently Soil 1st rate

40.16 To a point 10 links N of the 1/4 Sec. Cor Sand gently rolling
Soil 1st rate

From this corner Drum N 89° 51' W on a true line bet secs 15 & 22 with the same var.

20.08 Set a sandstone 22 x 15 x 6 ins 12 ins in ground marked 1/16 on E face in a mound of earth 30 ins diam at base and 18 ins high Dug 2 pits 18 x 12 x 12 ins E and W dist 5 ft from mound 1/16 Sec Cor

40.16 To the Cor to Secs 15. 16 21. & 22
Land gently rolling
Soil 1st rate

From the 1/4 Sec. Cor on Sec line between Secs 15 and 22. I run East on a random line bet Secs 15 & 22
Var. 16° 15' E.

20.00 Set a temporary 1/16 Sec Cor Land gently rolling Soil 1st Rate

40.04 Intersect the N and S line 20 links N of the Cor to Secs 14. 15. 22 & 23
Land gently rolling Soil 1st Rate

From this corner I run N 89° 43' W on a true line bet secs 15 and 22 with the same var.

20.02 Set a sandstone 16 x 14 x 10 ins 12 ins in ground marked 1/16 on E face in a mound of earth 30 ins diam at base and 18 ins high. Dug 2 pits 18 x 12 x 12 ins E and W dist 5 ft from mound for 1/16 Sec Cor.

40.04 To the 1/4 Sec. Cor on Sec line bet Secs 15 and 22.
Land gently rolling
Soil 1st rate

Oct. 2d. 1882

From the corner to secs 15. 16 21 and 22 I run North on a random line bet secs 15 & 16
Var. 16° 15' E.

20.00 Set a temporary 1/16 Sec Cor Sand rolling Soil 2d rate

40.00 Set a temporary 1/4 Sec. Cor Sand rolling Soil 2d rate

60.00 Set a temporary 1/16 Sec. Cor Sand rolling Soil 2d rate

80.80 To a point 14 links N of the Cor to Secs 9. 10. 15 and 16
Land rolling Soil 2d rate

Resu T. 7. S. R. 21. East Salt Lake Mer.

Chains

From this corner I
S 0.0° 06' W. on a true line between
secs 15 & 16 with the same var.

20.20 Set a sandstone 18 x 6 x 5 ins 12
ground marked 1/16 on E face in a
of earth 30 ins diam at base
and 18 ins high. Dug 2 pits 18 x 12 x 12
ins E and W dist 5 ft from mound
for 1/16 Sec. Cor.

40.40 Set a sandstone 20 x 18 x 4 ins 12
in ground marked 1/4 on E face
a mound of earth 30 ins diam at
base and 18 ins high. Dug 2 pits 18
x 12 x 12 ins E and W dist 5 ft from
mound for 1/4 Sec. Cor.

60.60 Set a sandstone 12 x 12 x 3 ins 12
ins in ground marked 16 on E face
in a mound of earth 30 ins diam at
ase and 18 ins high. Dug 2 pits 18 x
12 x 12 ins E and W dist 5 ft from
mound for 1/16 Sec. Cor.

80.80 To the Cor to Secs 15. 16. 21 & 22
Land rolling
ing good on uplands.
2d rate.

From the Cor to Secs
9. 10 15 & 16 I run
ast on a random line bet secs 10 & 1
Var. 16° 15' E.

20.00 Set a temporary 1/16 Sec. Cor Land gently
rolling Soil 2d rate

40.00 Not finding the 1/4 Sec. Cor I. Set a
temporary 1/4 Sec. Cor Land gently —
rolling Soil 2d rate

60.00 Set a temporary 1/16 Sec Cor Land gently
rolling Soil 2d rate.

79.8 Intersect the N and S line 36 links
N of the Cor to Secs 10. 11. 14 & 15.
gently rolling Soil 2d rate

Les T. 7 S. R. 21 East Salt Lake Mer

| Chains | |
|---|---|
| | From this corner I run N 89° 45' W. on a true line bet secs 10 and 15 with same var |
| 19.95 | Set a sandstone 16 x 10 x 8 ins 12 ins in ground marked 1/16 on E face in a mound of earth 30 ins in at base and 18 ins high. Dug 2 pits 18 x 12 x 12 ins E and W. dist 5 ft fr mound for 1/16 Sec. Cor. |
| 39.90 | Set a sandstone 24 x 12 x 4 ins 12 ins in ground marked 1/4 on E face in a mound of earth 30 ins diam at base and 18 ins high Dug 2 pits 18 x 12 x 12 ins E and W dist 5 ft from mound for 1/4 Sec. Cor. |
| 59.85 | Set a sandstone 20 x 10 x 10 ins 12 ins in ground marked 1/16 on E face in a mound of earth 30 ins diam at base and 18 ins high Dug 2 pits 18 x 12 x 12 ins E and W. dist 5 ft from mound for 1/16 Sec. Cor. |
| 79.80 | To the Cor to Secs 9. 10. 15. & 16 |
| | Land gently rolling |
| | Soil 2d Rate. |

39

| | |
|---|---|
| | From the Cor to Secs 9. 10. 15 & 16 I run N on a random line bet secs 9 and 10 Var 16° 15' E. |
| 20.00 | Set a temporary 1/16 Sec. Cor Land gently rolling Soil 2d rate |
| 40.00 | To a point 20 links N of the 1/4 Sec. Cor. which is a stone 12 x 8 x 6 ins marked 1/4. |
| | Land gently rolling Soil 2d rate |
| | From this corner I run S 00° 17' W on a true line bet secs 9 and 10 with the same var |
| 30.04 | Set a cottonwood post 36 x 3 x 3 ins 12 ins in ground marked 1/16 on E face in a mound earth 30 ins in |

diam. at base and 18 ins high. Dug
2, 18x12x12 ins E and W dist 5 ft
on post for 1/16 Sec. Cor.
40.08 To the Cor to Secs 9. 10. 15 & 16
Land gently rolling
Grazing good
Soil sandy 2d rate

From the 1/4 Sec. Cor on
Sec. line between Secs. 9 and 10 Drun
North on a random line bet secs 9 & 10
Var. 16° 15' E.
20.00 Set a temporary 1/16 Sec. Cor Land gently
rolling Soil 2d rate
40.12 To a point 14 links E of the Cor
to Secs 3. 4. 9. & 10
Land gently rolling. Soil sandy 2 rate
From this corner Drun
S 00° 12' E on a true line bet secs 9
and 10 with the same var.
20.06 Set a sandstone 24x12x8 ins 12
ins in ground marked 1/16 on E face
in a mound of earth 30 ins diam
at base and 18 ins high Dug 2 pits
18x12x12 ins E and W dist 5 ft from
mound for to Sec. Cor
40.12 To the 1/4 Sec. Cor on Sec line
bet Secs. 9. and 10
Land gently rolling
Soil sandy 2 rate.

From the Cor to Secs 3
4. 9 and 10 Drun
East on a random line bet Secs 3 & 10
Var. 16° 15' E.
20.00 Set a temporary 1/16 Sec. Cor Land gently
rolling Soil 2d rate
40.00 Set a temporary 1/4 Sec. Cor Land gently
rolling Soil 2d rate

P T. 7 S. R. 21 East Salt Lake Mer

60.00 Set a temporary 1/16 Sec. Cor Sand gently rolling Soil 2d rate

79.74 Intersect the N and S line 40 links N of the Cor to Secs 2. 3. 10 & 11. Sand gently rolling Soil 2d Rate

From this corner I run N. 89° 43' W. on a true line bet Secs 3 & 10 with the same var.

19.94 Set a sandstone 18 x 12 x 4 ins 12 ins in ground marked 1/16 on E face in a mound of earth 30 ins diam at base and 18 ins high. Dug 2 pits 18 x 12 x 12 ins. E and W. dist 8 ft from mound for 1/16 Sec. Cor.

39.87 Set a sandstone 14 x 8 x 8 ins 12 ins in ground marked 1/4 on E face in a mound of earth 30 ins diam at base, and 18 ins high Dug 2 pits 18 x 12 x 12 ins E and W. dist 5 ft from mound for 1/4 Sec. Cor.

59.81 Set a sandstone 24 x 8 x 3 ins 12 ins in ground marked 1/16 on E face in a mound of earth 30 ins diam. at base and 18 ins high. Dug 2 pits 18 x 12 x 12 ins E and W. dist 5 ft from mound for 1/16 Sec. Cor.

79.74 To the Cor to Secs 3. 4. 9 & 10 Sand gently rolling Grazing good for upland Soil 2d rate.

---

North on a random line bet Secs 3 & 4 Var. 16° 15' E.

20.00 Set a temporary 1/16 Sec. Cor Sand gently rolling Soil 2d rate

40.00 Not finding the 1/4 Sec I Set a temporary 1/4 sec Cor Sand gently rolling Soil 2d rate

60.00 Set a temporary 1/16 Sec Cor Sand gently rolling Soil 2d rate

Survey T. 7 S. R. 21 East Salt Lake Mer

80.73 Intersect the N. Bdy of the Township 18 links E of the Cor to Secs 3. 4. 33 & 34 gently rolling Soil sandy 2d

From this corner Drum .00° 08' E on a true line bet secs 3 and 4 with the same var.

20.73 Set a sandstone 24 x 4 x 4 ins 12 ins in ground marked 1/16 on E face in a mound of earth 30 ins diam at base and 18 ins high. Dug 2 pits 18 x 12 x 12 ins. E and W dist 5 ft. in mound for 1/16 Sec Cor.

40.73 Set a cottonwood post 36 x 3 x 3 ins 12 ins. in ground marked 1/4 on E face in a mound of earth 30 ins diam at b and 18 ins high. Dug 2 pits 18 x 12 x 12 ins E and W. dist 5 ft from mound for 1/4 Sec Cor

60.73 Set a sandstone 20 x 12 x 4 ins 2 ins in ground marked 1/16 on E face in a mound of earth 30 ins diam at base and 18 ins high. Dug 2 pits 18 x 12 x 12 ins E and W dist 5 ft from mound for 1/16 Sec. Cor.

80.73 To the Cor to Secs 3. 4. 9 & 10 and gently rolling. Growing good oil sandy 2 rate.

From the Cor to Secs 4. 5. 32 & 33 the S Bdy of the township Drum with bet Secs 32 and 33.

Var 16° 15' E.

20.00 Set a cottonwood post 36 x 3 x 3 ins 12 in the ground marked 1/16 on E in a mound of earth 30 ins in at base and 18 ins high. Dug 2 pits 18 x 12 x 12 ins. E and W dist 5 ft from mound for 1/16 Sec. Cor.

40.00 Entire timber

Resurvey of T. 7 S. R. 21. East. Salt Lake Me

Chain
40.00 Set a cottonwood post 36 x 3 x 3 ins 12 ins in ground marked 1/4 on E face in a mound of earth 30 ins diam at base and 18 ins high Dug 2 pits 18 x 12 x 12 ins E and N. dist 5 ft from mound for 1/4 Sec. Cor.

51.50 Left bank of Green River. Course S.W.

Set a cottonwood post 36 x 3 x 3 ins 12 ins in the ground marked "M. C." on S face. Built a mound of earth around post for meander Cor. to fractional Secs. 32 and 33. In order to obtain distance across bend of river I send a flag over & set on line on bank of river. I then run a base line N 32° 16' E - 33.70 Chs to a point where flag bears S 57° 26' W from which I calculate the distance as follows.

| | | |
|---|---|---|
| Log | 33.70 | 1.52763 |
| Log Sin (32°16'+19° 26) | | 9.89475 |
| Log Cosec 19° 26' | | 0.47793 |
| Log | 79.49 ch. | 1.90031 |

The whole distance on line from the Cor to Secs 4. 5. 32 & 33 will be 51.50 + 79.49 Chs. or 130.99 Chs.

80.00 Will therefore fall in river.
Sand bed river bottom.
Dense undergrowth
Soil 1st rate
Timber cottonwood. 11.50 Chs.

---

The line bet Secs. 28 & 33 being fractional From the Cor to Secs 27. 28. 33 & 34 I run West on a true line bet Secs 28 & 33 Var. 16° 15' E.

Set a sandstone 6 x 14 x 6 ins 8 ins in ground marked 1/4 on E face in a mound of earth 30 ins diam at base and 18 ins high. Dug 2 pits

surv of T. 7. S. R. 21. East Salt Lake Me.

Chains 18×12×12 ins. E and W dist 5 ft from mound for 1/16 Sec. Cor.

40.00 Set a sandstone 16×12×10 ins 12 ins in ground marked 1/4 on E face in a mound of earth 30 ins diam at base and 18 ins high. Dug 2 pits 18×12×12 ins. E and W. dist 5 ft from mound for 1/4 Sec. Cor.

60.00 Set a sandstone 14×12×6 ins 12 ins in ground marked 1/16 on E face in a mound of earth 30 ins diam. at base and 18 ins. high. Dug 2 pits 18×12×12 ins. E. and W. dist 5 ft on mound for 1/16 Sec. Cor.

62.00 Left bank of Green River Course S. Set a sandstone marked "M.C." in a mound of stone for meander Cor to fractional Secs 28 and 33. very rough and mountainous. Soil sandy L.S. rate

Oct. 3rd 1882

Snow go to flag on left bank of Green River bet Sec 28 and 29 to which I have triangulated (see page 48.) & found the distance from the point to Secs 28. 29. 32 & 33 to be 51.50 + 79.49 - 80-00 Chs or

50.99 Thence continuing North on line bet Secs 28 and 29

Var. 16° 15' E.

51.00 Set a stone marked "M.C." in a mound of stone 36 ins. diam. at base & 18 ins high. for meander Cor to fractional Sec's. 28 and 29 Thence ascend steep rocky bluffs to

60.00 Set a sandstone 20×10×4 ins 12 ins in ground marked 1/16 on N. in a mound of earth 30 ins in diam at base and 18 ins high. Dug 2 pits 18×12×12 ins E and W dist 5 from mound for 1/16 Sec. Cor.

| Chains | |
|---|---|
| | situated near edge of bluffs 150 ft high |
| 80.03 | To the Cor to Secs 20. 21. 28 & 29 which is a marked stone 16 x 6 x 6 ins placed in a mound of stone. Land rough rocky & mountainous Soil 2d & 3rd rate. |



From the Cor to Secs 20. 21. 28 and 29 I run East on a random line bet Secs 21 & 28 Var 16° 15' E.

| | |
|---|---|
| 20.00 | Set a temporary 1/16 Sec Cor Land mountainous Soil 2d rate |
| 40.00 | Set a temporary 1/4 Sec Cor Land mountainous Soil 2d rate |
| 60.00 | Set a temporary 1/16 Sec Cor Land mountainous Soil 2d rate |
| 80.08 | Intersect the N and S line 10 links S of the Cor to Secs 21. 22. 27 and 28 Land mountainous & broken Soil 2d rate |

From this corner I run S. 89° 56' W on a true line bet secs 21 & 28 with the same var.

| | |
|---|---|
| 20.02 | Set a sandstone 15 x 10 x 8 ins 12 ins in ground marked 1/16 on E face in a mound of earth 30 ins diam at base and 18 ins high dug 2 pits 18 x 12 x 12 ins E and W dist 5 ft from mound for 1/16 Sec Cor. |
| 40.04 | Set a sandstone 16 x 8 x 5 ins 12 ins in ground marked 1/4 on E face in a mound of earth 30 ins in diam at base and 18 ins high Dug 2 pits 18 x 12 x 12 ins E and W dist 5 ft from mound for 1/4 Sec Cor. |
| 60.06 | Set a sandstone 14 x 10 x 3 ins 12 ins in ground marked 1/16 on E face in a mound of earth 30 ins diam |

at base and 18 ins high. Dug 2 pits
18x12x12 ins E and W. dist 5 ft
on mound for 1/16 Sec. Cor.
80.08 To the Cor to Secs 20. 21. 28 & 29
Sand mountainous and broken.
Soil 2d rate.



The line bet Secs 20 and
29 being fractional I run
West on a true line bet secs 20 & 29
Var. 16° 15' E.

20.00 Set a sandstone 16x8x3 ins 4 ins
in ground marked 1/16 on E face
in a mound of earth 30 ins diam
at base and 18 ins high. Dug 2 pits
18x12x12 ins E and W. dist 5 ft
from stone for 1/16 Sec. Cor.

40.00 Set a sandstone 15x8x3 ins
5 ins in ground marked 1/4 on E
face in a mound of earth 30 ins
diam at base and 18 ins high Dug
2 pits 18x12x12 ins E and W dist
5 ft from stone for 1/4 Sec. Cor.

60.00 To slough and lake. Set post "1/16" in
Sand level and swampy dense and
Grazing good grass.
Soil 1st Rate
Remainder of line is in Lake.

From the Cor to Secs
20. 21. 28 and 29 I run
North on a random line bet Secs 20 & 21
Var. 16° 15' E.

20.00 Set a temporary 1/16 Sec. Cor. Sand broken
and mountainous. Soil 2d rate.

40.38 To a point 8 links E of the 1/4 Sec.
Cor. Sand broken and mountainous
Soil 2d rate.

From this corner I run
S 0.0° 07' E on a true line bet Secs

Resurvey of T. 7 S. R. 21 E. Salt Lake Mer

20 and 21 with the same var.

20.19 Set a sandstone 20 x 14 x 5 ins 5 ins in ground marked 1/16 on E face in a mound of earth 30 ins diam at base and 18 ins high. Dug 2 pits 18 x 12 x 12 ins E and N dist 5 ft from stone for 1/16 Sec C

40.38 To the Cor to Secs 20. 21. 28 & 29.
Land broken and mountainous
Good grazing for upland
Soil Sandy 2d rate

From the 1/4 Sec Cor on Sec line between Secs 20 and 21 Run North on a random line bet Secs 20 and 21.

Var 16° 15' E.

20.00 Set a temporary 1/16 Sec Cor Land mountainous and broken. Soil 2d rate.

40.34 To a point 16 links E of the Cor to Secs 16. 17. 20 and 21.
Land mountainous and broken
Soil 2d rate.

From this corner Run S 00° 14' E on a true line bet Secs 20 and 21 with the same var.

20.17 Set a cottonwood post 36 x 3 x 3 12 ins in ground marked 1/16 on E face in a mound of earth 30 ins diam at base and 18 ins high. Dug 2 pits 18 x 12 x 12 ins E and N dist 5 ft from post for 1/16 Sec Cor.

40.34 To the 1/4 sec Cor on Sec line bet Secs 20 and 21.
Land mountainous and broken
Grazing good for upland
Soil sandy 2d rate

T. 7. S. R. 21. East. Salt Lake. Mer

| Chains | |
|---|---|
| | From the Cor to Secs 16. 17. 20 & 21 |
| | I run |
| | East on a random line bet secs 16 & 21 |
| | Var. 16° 15' E. |
| 20.00 | Set a temporary 1/16 Sec Cor Sand gently rolling Soil 16° 15' E. |
| 40.00 | Set a temporary 1/4 Sec. Cor Sand gently rolling Soil 2d rate. |
| 60.00 | Set a temporary 1/16 Sec. Cor Sand gently rolling Soil 2d rate. |
| 79.60 | Intersect the N and S line 40 links N of the Cor to Secs 15. 16 21 & 22 and gently rolling Soil 2d rate |
| | From this corner I run N 89° 45' W on a true line bet secs 16 and 21 with the same var. |
| 19.90 | Set a sandstone 18 x 12 x 12 ins 6 in ground marked 1/16 on E face in a mound of earth 30 ins diam base and 18 ins high. Dug 2 pits 18 x 12 x 12 ins E and N. dist 5 ft from stone for 1/16 Sec Cor. |
| 39.80 | Set a sandstone 20 x 6 x 4 ins 4 ins 5 ins in ground marked 1/4 on E face in a mound of earth 30 ins diam. at base and 12 ins high 2 pits 18 x 12 x 12 ins E and W 5 ft from stone for 1/4 Sec. Cor |
| 59.70 | Set a sandstone 12 x 10 x 6 ins 3 in ground marked 1/16 on E face in a mound of earth 30 ins diam at base and 18 ins high. Dug 2 pits 18 x 12 x 12 ins E and W dist 5 ft. from stone for 1/16 Sec. Cor. |
| 79.60 | To the Cor to Secs 16. 17. 20 & 21 Land gently rolling Grazing good Soil 2d rate |

Resurvey T. 7. S. R. 21 East Salt Lake Me

Chains

The line bet Secs 17 and 20 being fractional. From the Cor to Secs 16. 17. 20 & 21 Drum West on a true line bet Secs 17 & 20
Var 16° 15' E.

Down Canon.

20.00 Set a sandstone 24 x 12 x 4 ins 6 ins in ground marked 1/16 on E face in a mound of earth 30 ins diam at and 18 ins high. Dug 2 pits 18 x 12 x 12 ins E and W dist 5 ft from stone for 1/16 Sec Cor.

40.00 Set a sandstone 12 x 8 x 6 ins 3 ins in ground marked 1/4 on E face in a mound of earth 30 ins diam at base and 18 ins high. Dug 2 pits 18 x 12 x 12 ins E and W dist 5 ft from stone for 1/4 Sec Cor.

49.40 Left bank of Green River Course S
Set a sandstone 10 x 10 x 6 ins 12 ins in ground marked "M. C." on E face in a mound of earth 30 ins diam at base and 18 ins hig for meander Cor to fractional Secs 17 & 20

Land mountainous and broken
Soil 2d rate.
There is a narrow valley along river. It is about 4 Chs wide at this point.
For remainder of line see page-69.

From the Cor to Secs 16. 17. 20 and 21 Drum
North on a random line bet Secs 16 & 17
Var 16° 00' E

20.00 Set a temporary 1/16 Sec Cor Land rolling
Soil 2d rate

40.06 To a point 8 links E of the 1/4 Sec Cor
Land rolling Soil 2d rate

Reserve T. 7 S. R. 21 East Salt Lake Mer.

From this corner I run
00° 07' E on a true line bet secs
16 and 17 with the same var.
20.03 Set a sandstone 20 x 8 x 5 ins 5
ground marked 1/16 on E face in a
mound of earth 30 ins diam at
and 18 ins high Dug 2 pits 18 x 12 x
ins. E and N dist 5 ft from stone for
1/16 Sec. Cor.
40.06 To the Cor to Secs 16. 17. 20 & 21
rolling
Grazing good for stipend.
Soil sandy 2d rate

From the 1/4 Sec. Cor. on
line between Secs. 16 and 17 I run
orth on a random line bet Secs 16 & 17
Var. 16° 00'
20.00 Set a temporary 1/16 Sec. Cor Sand rolling
Soil 2d rate
40.08 To a point 8 links N. of the Cor to
Secs 8. 9. 16 & 17
and rolling Soil 2d rate
From this corner I run
S 00° 07' W on a true line bet Secs 16
and 17 with the same var
20.04 Set a sandstone 10 x 4 x 4 ins 3 ins
in ground marked 1/16 on E face in
a mound of earth 30 ins diam at
base and 18 ins high. Dug 2 pits 18
x 12 x 12 ins E and N dist 5 ft from
mound for 1/16 Sec. Cor.
40.08 To the 1/4 Sec. Cor. on Sec line bet
Secs. 16 and 17
Sand rolling
Grazing good
Soil 2d rate

From the Cor to Secs
8. 9. 16 & 17 I run

R. T. 7. S. R. 21 East Salt Lake. Mer.

1 East on a random line bet secs 9 & 16
Var. 16° 00' E.

20.00 Set a temporary 1/16 Sec Cor Sand rolling
Soil 2° rate

40.22 To a point 28 links N of the 1/4 Sec
Cor Sand rolling Soil 2° rate
From this corner I run
N. 89° 36' W on a true line bet Secs
9 and 16 with the same var.

20.11 Set a sandstone 16 x 12 x 4 ins 4
in ground marked 1/16 on E face in
a mound of earth 30 ins diam at
base and 18 ins high Dug 2 pits 18 x
12 x 12 ins E and W dist 3 ft from
stone for 1/16 Sec. Cor

40.22 To the Cor to Secs 8. 9. 16 & 17
Sand rolling
Grazing good
2° rate

From the 1/4 Sec Cor on Secs
line between Secs 9 and 16 I run
east on a random line bet secs 9 & 16
Var. 16° 00' E

20.00 Set a ~~temporary~~ 1/16 on Sec Cor Sand rol-
ling Soil 2° rate

40.2 Intersect the N and S line 24
links S of the Cor to Secs 9. 10 15 & 16
and rolling Soil 2° rate
From this corner I run
S 89° 39' W on a true line bet Secs
9 and 16 with the same var.

20.12 Set a sandstone 18 x 6 x 4 ins 4 ins
in ground marked 1/16 on E face in
a mound of earth 30 ins diam at
base and 18 ins high Dug 2 pits 18 x
12 x 12 ins E and W dist 5 ft from
stone for 1/16 Sec. Cor.

40.24 To the 1/4 Sec. Cor on Sec line bet
Secs 9 and 16
Sand r

Grazing good for upland.
Soil sandy 2d rate.

5-6

The line bet secs 8 and 17 being
fractional From the Cor to Secs
8. 9. 16 and 17 I run
West on a random line bet sec 8 & 17
Var. 16° 15' E.
20.00 Set a temporary 1/16 Sec Cor Sand
ling Soil 1st rate
40.04 To a point 7 links S of the 1/4 Sec
Cor which is a stone 12 x 8 x 8 ins
Land level Soil 1st Rate
From this corner I run
S. 89° 54' E on a true line bet secs
8 and 17 with the same var.
20.02 Set a sandstone 16 x 10 x 4 ins 4 ins
in ground marked 1/16 on E face in
a mound of earth 30 ins diam at
base and 18 ins high Dug 2 pits 18
x 12 x 12 ins E and W dist 5 ft from
stone for 1/16 Sec Cor.
40.40 To the Cor to Secs 8. 9. 16 & 17
and level. dense underbrush
Soil 1st rate.

5-7

From the 1/4 Sec Cor on Sec line
between Secs 8 and 17 I run
West on a true line bet secs 8 and 17
Var. 16° 15' E.
10.00 Left bank of Green River Course S.
Set a sandstone 18 x 6 x 4 ins 4 ins
in ground marked "M. C." on E face
in a mound of earth 30 ins diam
at base and 16 ins high for meander
Cor to fractional Secs 8 and 17
and level scattering cottonwood
timber dense underbrush
Soil 1st Rate
For remainder of line Sec

e-72

Res of T 7. S.R. 21 East Salt Lake. Mer.

From the Cor to Secs 8.9.16 & 17 I run
North on a random line bet Secs 8 & 9
Var. 16° 15' E.

20.00 Set a temporary 1/16 Sec Cor Sand rolling. Soil 2d rate

40.00 Set a temporary 1/4 Sec. Cor. Sand rolling Soil 2d rate

60.00 Set a temporary 1/16 Sec Cor Sand rolling Soil 2d rate.

80.36 To a point 10 links E of the Cor to secs 4.5. 8 & 9 which is a marked post & a mound and rolling Soil 2d rate.

From this corner I run S00° 04' E on a true line bet secs 8 & 9 with the same var.

20.09 Set a cottonwood post 36 × 3 × 3 12 ins in ground marked 1/16 on E face in a mound of earth 30 ins diam at base and 18 ins high Dug 2 pits 18 × 12 × 12 ins E an dist 5 ft from mound for 1/16 Sec Cor

40.18 Set a cottonwood post 36 × 3 × 3 ins 12 ins in ground marked 1/4 on E face in a mound of earth 30 ins diam at base and 18 ins high Dug 2 pits 18 × 12 × 12 ins E and W dist 5 ft from mound for 1/4 Sec. Cor.

60.2, Set a cottonwood post 36 × 3 × 3 ins 12 ins in ground marked 1/16 on E face in a mound of earth 30 ins diam at base and 18 ins high Dug 2 pits 18 × 12 × 12 ins E and W dist 5 ft from mound for 1/16 Sec. Cor

80.36 To the Cor to Secs 16. 17. 8 and 9. Land rolling.
Grazing good for upland.
Soil 2d sandy rate.

Reserve T. 7. S. R. 21 East Salt Lake Mer

| Chains | |
|---|---|
| | From the Cor to Secs 4 5 8 and 9 Run east on a random line bet Secs 4 and 9 Var 16° 15' E. |
| 20.00 | Set a temporary 1/16 Sec Cor Sand rolling Soil 2d rate |
| 40.00 | Not finding the 1/4 Sec Cor. I set a temporary 1/4 Sec Cor Sand rolling Soil 2d rate. |
| 60.00 | Set a temporary 1/16 Sec Cor Sand rolling Soil 2d rate |
| 80.46 | Intersect the N and S line 20 link of the Cor to Secs 3. 4. 9 & 10 rolling Soil 2d rate |
| | From this corner I run S. 89° 51' W on a true line bet Secs 4 and 9 with same var |
| 20.11 | Set a sandstone 12 x 10 x 3 ins 12 ins in ground marked 1/16 on E face in a mound of earth 30 ins diam at base and 18 ins high. Dug 2 pits 18 x 12 x 12 ins E and W dist 5 ft from mound for 1/16 Sec. Cor. |
| 40.23 | Set a sandstone 10 x 8 x 6 ins 12 ins in ground marked 1/4 on E face in a mound of earth 30 ins diam at base and 18 ins high Dug 2 pits 18 x 12 x 12 ins E and W dist 5 ft from mound for 1/4 Sec Cor. |
| 60.34 | Set a sandstone 16 x 8 x 8 ins 12 ins in ground marked 1/16 on E face in a mound of earth 30 ins diam at base and 18 ins high Dug 2 pits 18 x 12 x 12 ins E and W dist 5 ft from mound for 1/16 Sec. Cor. |
| 80.46 | To the Cor to Sec 4. 5. 8 and 9 and rolling |
| | Grazing good |
| | Soil sandy 2d rate |
| | Oct. 4, 1882. |

Resu of T 7. S. R. 21 East Salt Lake.

North on a random line bet Secs 4 & 5
Var. 16° 15' E.

20.00 Set a temporary 1/16 Sec Cor Sand broken & mountainous Soil 2d rate

40.1 To a point 8 links N. of the 1/4 Sec. on which is a stone 12 x 8 x 8 ins marked 1/4. Sand broken & mountainous Soil 2d rate

From this corner Runs
S 00° 07' W on a true line bet Secs 4 & 5 with same var

20.08 Set a sandstone 12 x 12 x 2 ins 12 ins in ground marked 1/16 on E face in a mound of earth 30 ins diam at base and 18 ins high Dug 2 pits 18 x 12 x 12 ins E and W dist 3 ft from mound for 1/16 Sec Cor.

40.16 To the Cor to Secs 4. 5. 8 and 9
Sand broken and mountainous
Grazing good
Soil sandy 2d rate

From the 1/4 Sec cor on line bet secs 4 & 5 Runs
North on a true line bet secs 4 and 5 the line being fractional
Var. 16° 20' E.

15.00 To edge of bluffs over Green River 200 ft high — Set a sandstone marked "M.C." on S. face in a mound of stone 30 ins diam at base & 18 ins high for meander Cor to fractional Secs 4 and 5
Sand broken and mountainous
Grazing good
Soil Sandy 2d rate

From the Cor to Secs 4. 5. 32 & 33
Runs
South on a true line bet Secs 4 and 5
Var. 16° 15' E

Resurvey of T. 7. S. R. 21 East Salt Lake. Mer.

5.00 Right bank of Green River Course W
Set a cottonwood post 36 x 3 x 3 ins
marked "M. C." 12 ins in the ground
for meander Cor to fractional Secs
4 and 5.

5.40 To water edge
In order to get the distance across
river on line. I run a base line
W. 4 Chs to a point whence
meander Cor on left bank bears
S. 11° 19' E which gives for distance
across by calculation 19.99 Chs.
The length of the line bet Secs. 4 and
5 will be as follows

| | | |
|---|---|---|
| South of river | 40.16 | chs. |
| | 15.00 | " |
| Across river | 19.99 | " |
| North of river | 5.40 | " |
| Total | 80.55 | " |

80.55 Land level river bottom
Dense brush some large timber
Soil 1st Rate Alluvial.

From the Cor to Secs 5. 6. 31 & 32 on
the S. Bdy of the township I run
North bet secs 31 and 32.
Var. 16° 15' E.

4.00 South bank of Lake
Set a cottonwood post 36 x 3 x 3 ins
marked "M. C." on S face 18 ins in the
ground for meander Cor to fractional
Secs 31 and 32 Raised a mound
of earth around post 36 in Diam x 20 in high.
In order to obtain the distance acr
lake on line I run a base line
N 42° 31' E. 48. 84 Chs to a point
whence a flag previously set on
line on N bank of Lake bears N
52° 18' W. from which I compute
the distance as follows.

T. 7 S. R. 21 East Salt Lake Mer.

| | |
|---|---|
| 6 chains | Log 48.84 1.688 78<br>Log sin 42° 31' + 52° 18' 9.99884<br>Log Cosec 52° 18' 0.10170<br>Log 61.56 1.78932<br>I now go to flag on N bank of lake & run S 6 lks making the whole distance from the Cor to Secs 5. 6. 31 & 32 on the S Bdy of township<br>4.00 + 61.56 = 0.06 Chs or |
| 6550 | E. N bank of lake<br>Set a cottonwood post 36 x 3 x 3 ins marked "M. C." 18 ins in the ground for meander Cor to fractional secs 31 & 32.<br>Thence continuing N on line |
| 80.14 | To the corner to Secs 29. 30. 31 & 32<br>Sand bed river bottom.<br>Dense undebrush<br>Some large cottonwood timber<br>Soil 2nd rate alluvial |

The line bet secs 29 & 32 being fractional I run East on a true line bet Secs 29 & 32 Var 16° 15' E.

| | |
|---|---|
| 1550 | West shore of Lake.<br>Set a cottonwood post 36 x 3 x 3 ins marked M. C. on W face. 18 ins in the ground for meander Cor to fractional secs 29 & 32<br>In order to obtain the distance across lake on line I send a flag across to E shore & set it on line bet secs 29 and 32. I then run a base line N 0 lks to a point whence flag on E shore bears S 78° 28' E from which I compute the distance as follows |

Resur T. 7 S. R. 21 East Salt Lake Mer.

| | | | |
|---|---|---|---|
| Chains | log | 5.00 | 0.69897 |
| | log. tan | 78° 28' | 0.69025 |
| | log | 24.50 | 1.38922 |

The whole distance from the Cor to Secs 29. 30. 31 & 32 will be 15.50 + 24.50 Chs. making

40.00 To east shore of lake. This point I
"M.C." establish by setting a cottonwood post 36 x 3 x 3 ins marked "1/4 M.C." on E. face 18 ins in the ground for meander Cor to fractional Secs 29 and 32 Raised a mound of earth around post. Continuing west on line

60.00 Set a cottonwood post 36 x 3 x 3 12 ins in ground marked 1/16 on E face in a mound of earth 30 ins diam at base and 18 ins high Dug 2 pits 18 x 12 x 12 ins E and W dist 5 ft from mound for 1/16 Sec. Cor.

64.00 Right bank of Green River Course S Set a cottonwood post 36 x 3 x 3 ins marked M. C. on W. face 18 ins in the ground for meander Cor to fractional Secs 29 & 32 Raised a mound around post
Sand level river bottom
Dense underbrush
Some large timber
Soil 1st rate alluvial
N. B. The remainder of line is in river

From the Cor to Secs 29. 30 31. & 32 Run
West on a random line bet secs 30 & 31
Var. 16° 15' E

20.00 Set a temporary 1/16 Sec Cor Sand level Soil 1st rate

40.08 To a point 18 links N of the 1/4 Sec Cor which is a post in a mound of stone Sand level Soil 1st rate

Reserve No. T. 7 S.R. 21 East Salt Lake

From this corner I
N. 89° 45 E. on a true line bet secs
30 and 31 with the same var.
20.04 Set a sandstone 18 × 10 × 4 ins 4 ins
in ground marked 1/16 on E face in
a mound of earth 30 ins diam at
base and 18 ins high Dug 2 pits
18 × 12 × 12 ins E and W dist 5 ft from
stone for 1/16 Sec. Cor.
40.08 To the Cor to Secs 29. 30. 31 and 32
Land level
Grazing good grass
Soil 1st rate

From the 1/4 Sec. Cor on Secs line
between Secs 30 and 31 I run
West on a random line bet Secs 30 & 31
Var. 16°. 15' E.
20.00 Set a temporary 1/16 Sec. Cor Land level
Soil 1st rate
37.40 Intersect the West Bdy of the T.P. 10
links S of the Cor to Secs 25. 30. 31 & 36
Land mountainous Soil 1st rate
From this corner I run
S. 89° 51' E on a true line bet secs 30
& 31 with the same var.
17.40 Set a sandstone 14 × 12 × 5 ins
3 ins in ground marked 1/16 on E
face in a mound of earth 30 ins
in diam at base and 18 ins high
Dug 2 pits 18 × 12 × 12 ins E and W
dist 5 ft from stone for 1/16 Sec. Cor.
37.40 To the 1/4 Sec. Cor on Sec line bet
Secs 30 and 31
Land level on 20 Chs 17.40 Chains
mountainous and broken.
Grazing good
Soil 1st rate

Resurvey of T. 7 S. R. 21 E. Salt Lake Mer. Utah Terr'y, Cont'd.

Chains. From the Cor to Secs 29. 30. 31 and 32 I run North on a random line bet Secs 29 & 30 Var. 16° 15' E

2000 Set a temporary 1/16 Sec. Cor Sand level Soil 1st rate

40.16 To a point 16 links E of the 1/4 Sec. Cor Sand level Soil 1st rate

From this corner I run 300' 14' E on a true line bet Secs 29 and 30 with the same var.

20.08 Set a cottonwood post 36 × 3 × 3 ins 18 ins ground marked 1/16 on E face in a mound of earth 30 ins diam at base and 18 ins high Dug 2 pits 18 × 12 × 12 ins E and W dist 5 ft from post for 1/16 Sec. Cor

40.16 To the Cor to Secs 29. 30. 31 & 32 Sand level.

Grazing good grass

Soil 1st rate

From the 1/4 Sec. Cor on Secs line bet secs 29 & 30 I run North between Secs 29 and 30. Var 16° 15' E

7.00 Right bank of Green river. Set a Cottonwood post 36 × 3 × 3 ins marked M. C on S face 18 ins deep in the ground for meander Cor to fractional secs 29 & 30 raised a mound of earth around post In order to get the distance river on line I send a flag across to left bank & set it on line bet Secs 29 & 30. I then run a line E 5 Chs to a point whence meander Cor on left bank bears N 15° 22' W from which I compute the distance as follows

Chains.

| | | |
|---|---|---|
| Tog | 500 | 0.69897 |
| Tog Cot | 15° 22' | 0.56095 |
| Tog | 18.20 | 1.25992 |

The whole distance from the ¼ Sec. Cor on line bet Secs 29 and 30 will therefore be 7.00 + 18.20 Chs. making

25.20 To left bank of Green River
Set a cottonwood post 36 × 3 × 3 ins marked M. C. N. face 18 ins deep in the ground for meander Cor. to fractional Secs 29 & 30 raised a mound of earth 30 ins diam at base and 18 ins high around post.
Continuing N on line.

31.50 South shore of small lake
Set a cottonwood post 36 × 3 × 3 ins marked M. C. 18 ins deep in the ground for meander Cor to fractional Secs 29 & 30 raised a mound of earth 30 ins diam at base & 18 ins high around post.
In order to obtain the distance across lake on line I send a flag across to N. shore & set a it on line. I then run a base line E 6 Chs to a point whence flag on N. bank of lake bears N. 17° 58' W from which I compute the distance as follows

| | | |
|---|---|---|
| Tog | 600 | 0.77815 |
| Tog Cot | 17° 58' | 0.48908 |
| Tog | 18.50 | 1.26723 |

The whole distance on line from the ¼ sec. cor on line bet secs 29 & 30 will be 31.50 + 18.50 Chs - 50.00 Chs.

0.00 Will there fall in lake
Sand level river bottom
Dense underbrush
Some large cottonwood timber
Soil 1st rate alluvial.

---

The line bet secs 19 & 30 being fractional. From the Cor to Secs 19. 24. 25 & 30 on W. Bdy of Tp I run East on a random line bet. Secs 19 & 3

# Resurvey of T. 1 S. R. 2 E. Salt Lake. Mer.

| | |
|---|---|
| 20.00 | Set a temporary 1/16 Sec. Cor Sand level. Soil 1st Rate |
| 38.00 | To a point 10 links N of the 1/4 Sec. Cor Sand level Soil 1st rate |
| | From this corner I run N. 89° 51' W on a true line bet secs 19 and 30 with same var. |
| 20.00 | Set a cottonwood post. 36 x 3 x 3 ins 12 ins in ground marked 1/16 on E face in a mound of earth 30 ins in diam at base and 18 ins high Dug 2 pits 18 x 12 x 12 E and W dist 5 ft from post for 1/16 Sec. Cor |
| 38.00 | To the Cor to Secs 19, 24 25 & 30 on N. Bdy of Tp Sand level river bottom Dense underbrush Soil 1st rate. |

| | |
|---|---|
| | From the 1/4 Sec. Cor on Sec line between Secs. 19 and 30. I run East on a true line bet secs 19 & 30 Knowing it will strike the Lake in less than 40 chs Var. 16° 15' E. |
| 16.70 | West shore of Lake Set a cottonwood post 36 x 3 x 3 ins 12 ins in ground marked "M. C." on E face in a mound of earth 30 ins diam at base and 18 ins high for meander Cor to fractional Secs 19 & 30 Sand level river bottom Dense underbrush scattering timber Soil 1st rate Remainder of line is in Lake |

Resurvey of T. 7 S.R. 21 East Salt Lake.

Chains | I now go to flag on N. shore of lake bet secs 19 & 20 which point I permanently establish by setting a cottonwood post 36 x 3 x 3 ins marked M. C. on N face 18 ins deep in the ground for meander Cor to fractional secs 19 and 20 and raising a mound of earth around it. This point I have found by triangulation to be dist from Cor to Secs 19. 20. 29 & 30
31.50 + 18.50 = 40.00 Chs. or
10.00 on N. shore of small lake (see page 66.) Thence continuing N. on line bet secs. 19 and 20
Var. 16° 15' E
20.00 Set a cottonwood post 36 x 3 x 3 ins 12 ins in ground marked 1/16 on E face in a mound of earth 30 ins diam at base and 18 ins high. Dug 2 pits 18 x 12 x 12 ins E and W dist 5 ft from mound for 1/16 Sec Cor.
40.00 Not finding the 1/4 Sec.
I set a cottonwood post 36 x 3 x 3 ins 12 ins in ground marked 1/4 on E. face in a mound of earth 30 ins diam. at base and 18 ins high. Dug 2 pits 18 x 12 x 12 ins E and W dist 5 ft from mound for 1/4 Sec. Cor
42.70 Left bank of Green River Course S.W.
Set a cottonwood post 36 x 3 x 3 ins marked M. C on S face. 18 ins deep in the ground for meander Cor to fractional Secs 14 & 20 Raised mound of earth around it.
In order to get the distance across river on line, I send a flag over to right bank of river & set it on line bet secs 19 & 20.
I then go across to flag & run a base line 6 Chs W. to a point from

| Chains | |
|---|---|
| | which meander Cor. on left bank bears S. 20° 55' E from which I compute the distance as follows |
| | log 6.00 0.778150 |
| | log Cot 20° 55' 0.417721 |
| | log 15.70 1.195871 |
| | The whole distance from the Cor to Secs 19.20.29 & 30 will be 12.70 + 15.70 Chs. making |
| 58.40 | To right bank of Green River. This point I establish by setting a cottonwood post 36 x 3 x 3 ins marked "M. C" on N face 18 ins dep in the ground for meander Cor to fractional Secs 19 & 20 |
| | Thence continuing North on line |
| 60.00 | Set a cottonwood post 36 x 3 x 3 ins 12 ins in ground marked 1/16 on E face in a mound of earth 30 ins diam at base and 18 ins high Dug 2 pits 18 x 12 x 12 ins E and W dist 5 ft from mound for 1/16 Secs Cor. |
| 73.00 | Leave valley |
| 80.04 | To Cor to Secs. 17. 18. 19 & 20 Sand level river bottom. Dense underbrush & scattering timber. Soil 1st Rate alluvial. |
| | Oct 5th 1882 |

A portion of the line bet secs 17 and 20 being run west from the Cor to Secs 16. 17. 20 & 21 Run East on a true line bet secs 17 & 20

Var. 16° 15' E

| | |
|---|---|
| 9.90 | Right bank of Green River Course S. Set a cottonwood post 36 x 3 x 3 ins marked "M. C." 18 ins deep in ground for meander Cor to fractional Secs. 17 & 20. Raised a mound of earth around post. |

Resurvey of T. 7 S. R. 21 East Salt Lake M.

In order to get the distance across I run a base line N 5 Chs a point whence meander Cor on left bank bears S. 76° 17' E from which I compute the distance as follows.

| | | |
|---|---|---|
| | Log 5.00 | 0.69897 |
| | Log tan 76° 17' | 0.61246 |
| | Log 20.48 | 1.31143 |

The length of the line bet Secs 17 & 20 will be as follows.

| | |
|---|---|
| East of river | 49.40 Chs |
| Across river | 20.48 |
| West of river | 9.90 |
| 79.78 Total. | 79.78 |

Land level river Dense underbrush. Scattering timber. Soil 1st rate

From the Cor to Secs 17.18 19 & 20 I run.

West on a random line bet Secs 18 & 19 Var. 16° 15'

20.00 Set a temporary ¼ Sec. Cor Sand rolling Soil 2d rate

40.00 Set a temporary ¼ Sec. Cor Sand rolling Soil 2d rate

60.00 Set a temporary 1/16 Sec Cor Sand rolli Soil 2d rate.

78.30 Intersect the N & S line 40 links S. of the Cor to Secs 13. 18. 19 & 24. Sand rolling. Soil 2d rate.

From this corner I run S. 89° 45' E on a true line bet Secs 18 & 19 with the same var.

18.30 Set a cottonwood post 36 x 3 x 3 ins 18 ins in ground marked 1/16 on E face in a mound of dirt 30 ins in diam. at base and 18 ins high Dug 2 pits 18 x 12 x 12 ins E and N 5 ft from post for 1/16 Sec. Cor.

| | |
|---|---|
| 38.30 | Set a cottonwood post 36 x 3 x 3 ins 12 ins in ground marked 1/4 on E face in a mound of earth 30 ins diam at base and 18 ins high Dug 2 pits 18 x 12 x 12 ins E and W dist 5 ft from post 1/4 Sec. Cor. |
| 58.30 | Set a cottonwood post 36 x 3 x 3 ins 12 ins in groundmarked 1/16 on E face in a mound of earth 30 ins diam at base and 18 ins high. Dug 2 pits 18 x 12 x 12 ins E and W dist 5 ft from mound for 1/16 Sec. Cor. |
| 78.30 | To the Cor to Secs. 17. 18. 19 & 20 Land rolling Good grazing Soil 2d rate. |

From the Cor to Secs. 17. 18. 19 & 20 I run North on a random line bet Secs 17 & 18 Var 16° 15' E.

| | |
|---|---|
| 20.00 | Set a temporary 1/16 Sec. Cor Land level Soil 1st rate |
| 40.00 | Not finding the 1/4 Sec. Cor I set a temporary 1/4 Sec. Cor Sand level Soil 1st rate. |
| 60.00 | Set a temporary 1/16 Sec. Cor Sand level Soil 1st rate |
| 80.18 | To a point 34 links N of the Cor to Secs. 7. 8. 17. & 18 Land level Soil 1st rate |

From this corner I run S. 00° 15' W on a true line bet secs 17 & 18 with the same var.

| | |
|---|---|
| 20.04 | Set a sandstone 30 x 10 x 5 ins 12 ins in ground marked 1/16 on E face in a mound of earth 30 in diam at base and 18 ins high Dug 2 pits 18 x 12 x 12 ins E and W dist 5 ft from mound for 1/16 Sec. Cor. |

# Resurvey of T. 7 S. R. 21 East Salt Lake. 21

| | |
|---|---|
| 40.09 | Set a sandstone 24 x 8 x 6 ins 12 ins in ground marked 1/4 on S face in a mound of earth 30 ins diam at base and 18 ins high Dug 2 pits 18 x 12 x 12 ins E and N dist 5 ft from mound for 1/4 Sec. Cor. |
| 60.13 | Set a sandstone 24 x 10 x 5 ins 12 ins in ground marked 1/16 on E face in a mound of earth 30 diam at base and 18 ins high Dug 2 pits 18 x 12 x 12 ins. E and N dist 5 ft from mound for 1/16 Sec. Sec. |
| 80.18 | To the Cor to Secs 17, 18, 19 & 20<br>Land level river bottom<br>Soil sandy 1st Rate. |

A portion of the line between Secs 8 & 17 having been run west from the Cor to Secs 8, 9, 16 & 17 from the Cor to Secs 7, 8, 17, & 18 Drum East on a true line bet Secs 8 & 17

Var. 16° 15' E.

| | |
|---|---|
| 4.60 | Right bank of Green River Course S.<br>Set a cottonwood post 36 x 3 x 3 ins marked "1/4 C" on N face 18 ins deep in the ground for meander Cor to fractional Secs 8 & 17 Raised mound of earth around<br>In order to obtain the distance across river on line I run a base line S 5 Chs. to a point whence meander Cor on left bank of river bears N 78° 57' E from which I compute the distance as follows. |

| | | |
|---|---|---|
| Log | 5.00 Chs | 0.69897 |
| Log tan | 78° 57' | 0.70933 |
| Log | 25.60 | 1.40830 |

The whole length of the line between Secs 8 & 17 will be as follows.

| | |
|---|---|
| East of river | 50.00 Chs |
| Across river | 25.60 |
| West of river | 4.60 |

page 57

| | |
|---|---|
| 80.20 | Total |

bed river bottom
Dense underbrush
Soil 1st rate

From the Cor to Secs 7.
8. 17 & 18 Drun
West on a random line bet secs 7 & 18
Var. 16° 15' E.
20.00 Set a temporary 1/16 Sec Cor Sand rolling
Soil 2d rate
40.08 To a point 10 link N of the 1/4 Sec.
Cor which is a stone 16 x 10 x 4 ins
marked 1/4 — Soil 2d rate
Sand rolling
From this corner Drun
N 89° 51' E on a true line bet secs
7 and 18 with the same var
20.0 Set a sandstone 20 x 15 x 6 ins 22
ins in ground marked 1/16 on E
face in a mound of earth 30 ins
diam at base and 18 ins high Dug
2 pits 18 x 12 x 12 ins E and W dist
5 ft from mound for 1/16 Sec Cor.
40.08 To the Cor to Secs 7. 8. 17 & 18
Sand rolling a valley about 5
chs wide along river
Soil 2d Rate.

From the 1/4 Sec. Cor o
line between Secs 7 and 18 Drun
East on a random line bet secs 7 & 18
Var. 16° 15' E.
20.00 Set a temporary 1/16 Sec Cor Sand roll
ing Soil 2d rate
38.5 Intersect the N and S line 15
links N of the Cor to Secs 7. 12. 13
and 18 Soil 2d rate
rolling
From this corner Drun
N 8° 47' E on a true line bet secs

Resurvey of T. 7. S.R. 21 East Salt Lake. Mer.

| Chains | |
|---|---|
| | 7. & 18 with the same var |
| 18.50 | Set a sandstone 15 x 10 x 6 ins 12 ins in ground marked 1/16 on E face in a mound of earth 30 ins diam at base and 18 ins high Dug 2 pits 18 x 12 x 12 ins E and W dist 3 ft from mound for 1/16 Sec Cor. |
| 38.50 | To the 1/4 Sec. Cor on Sec line bet Secs 7 and 18. |
| | Land rolling |
| | Grazing good |
| | Soil 2d rate. |

From the Cor to Secs 7 8. 17 & 18 I run.
North bet secs 7 and 8
Var. 16° 15' E.

10.50 Right bank of Green River Course S.E Set a cottonwood post 36 x 3 x 3 ins. marked "M. C" on S face 18 ins deep in the ground for meander Cor to fractional secs 7 and 8. I then run a base line N. 10 Chs to a point whence flag on left bank bears N 13° 33' E from which I compute the distance as follows:

| | | |
|---|---|---|
| Log | 10.00 | 1.00000 |
| Log Cot | 13° 33' | 0.61798 |
| Log | 41.49 | 1.61798 |

The whole distance from Cor to Secs 7. 8. 17 & 18 will therefore be. 10.50 + 41.49 Chs. making

51.99 Cor left bank of Green River

52.00 Set a cottonwood post 36 x 3 x 3 ins marked "M.C." on N face in the ground 18 ins deep for meander Cor to Secs 7 and 8. Raised a mound of earth 36 ins diam at base & 18 ins high around the post Continuing north on line.

Survey of T. 7. S. R. 21 East Salt Lake. Mer.

60.00 Set a sandstone 24 x 12 x 3 ins 12 ins in ground marked 1/16 on E face in a mound of earth 30 ins in the ground at base and 18 ins high Dug 2 pits 18 x 12 x 12 ins E and N dist 5 ft from 1/16 Sec Cor

80.07 To the Cor to Secs 5. 6. 7 and 8
Land level river bottom
Dense underbrush
Cottonwood timber
Soil 1st class alluvial
Good grass.

East on a random line bet Secs 5 and 8
Var. 16° 15' E.

20.00 Set a temporary 1/16 Sec Cor Land level
Soil 1st rate

40.00 Set a temporary 1/4 Sec Cor Land level
Soil 1st rate

60.00 Set a temporary 1/16 Sec Cor Land level
Soil 1st rate

80.34 Intersect the N and S line 10 links N of the Cor to Secs 4. 5. 8 and 9
Land level
Soil 1st rate

From this corner run N 89° 56' W on a true line bet Secs 5 and 8 with the same var.

20.08 Set a sandstone 12 x 10 x 6 ins 12 ins in ground marked 1/16 on E face in a mound of earth 30 ins diam at base and 18 ins high Dug 2 pits 18 x 12 x 12 ins E and N dist 5 ft from mound for 1/16 Sec Cor.

40.17 Set a sandstone 12 x 10 x 6 ins 12 ins in ground marked 1/4 on E face in a mound of earth 30 ins diam at base and 18 ins high Dug 2 pits 18 x 12 x 12 ins E and N dist 5 ft from mound for 1/4 Sec Cor

60.75 Set a sandstone 20 x 12 x 7 ins 12 ins in ground marked 6 on E face in a mound of earth 30 ins diam at base and 18 ins high dug 2 pits 18 x 12 x 12 ins. E and W dist 5 ft from mound for 1/4 Sec Cor

80.34 To the Cor to Secs 5. 6. 7 & 8 Sand level Dense underbrush Some scattering timber Soil 1st rate

7

West on a true line bet secs 6 and 7 Var. 16° 15' E

10.00 Enter valley

15.00 Left bank of Green River Set a cottonwood post 36 x 3 x 3 ins 18 ins in ground marked "M. C" on E face for meander Cor to fractional Secs 6 and 7 Raised a mound of earth 36 ins diam at base & 18 ins high around post

In order to obtain the distance across river on line, I send a flag across and set it on right bank on line bet secs. 6 and 7

I then run a base line N 10 Chs to a point whence flag on right bank bears S. 68° 12' W from which I compute the distance as follows

| | |
|---|---|
| Log 10.00 | 1.00000 |
| Nat tan 68° 12' | 0.39797 |
| Log 25.00 | 1.39797 |

15.10 + 25.00 Chs making

40.00 To right bank of Green River Set a cottonwood post 36 x 3 x 3 ins marked 1/4 & M.C. 18 ins deep in the ground for 1/4 Sec Cor & meander Cor to fractional secs 6 and 7. Surrounded post with

Resurvey. T. 7. S. R. 21. East Salt Lake. Mer.

6ks mound of stone situated on high bluffs
Thence continuing west on line
60.00 Set a sandstone 13 x 12 x 4 ins 12 ins in ground marked 1/16 on E face in a mound of earth 30 ins diam. at base and 18 ins h. Dug 2 pits 18 x 12 x 12 ins E and W dist 5 ft from mound for 1/16 Sec Cor.
79.00 Intersect the N. Bdy of the Township at 2 lks N of the Cor to Secs 1. 6. 7 and 12
Land mountainous or level valley covered with underbrush.
Soil 1st & 2d rate.
Oct. 6th 1882

From the Cor to Secs 5. 6. 7 & 8 Drum
North bet Secs 5 and 6
Var. 16° 15' E.
20.00 Set a sandstone 12 x 8 x 6 ins. 12 ins in ground marked 1/16 on E face in a mound of earth 30 ins diam at base and 18 ins high. Dug 2 pits 18 x 12 x 12 ins. E and W dist 5 ft from mound for 1/16 Sec. Cor.
40.00 Not finding the 1/4 Sec. Cor. I Set a sandstone 16 x 12 x 10 ins. 12 ins in ground marked 1/4 on east face in a mound of earth 30 ins diam at base and 18 ins high. Dug 2 pits 18 x 12 x 12 ins E and W dist 5 ft from mound for 1/4 Sec. Cor.
52.00 Left bank of Green River Course W. Set a cottonwood post 36 x 8 x 8 ins marked M. C on S face 18 ins in the ground for meander Cor to actional Secs 5 and 6. Raised a mound of earth 36 ins diam at base and 18 ins high around

Resurvey of T. 7 S. R. 21 East Salt Lake. M.

| | |
|---|---|
| Chains | In order to obtain the distance across river on line 3 I send a flag across and set it on line bet Secs 5 and 6 on right bank of river I then go across to flag & run a base line N. 5 Chs to a point whence meander Cor on left bank bears S. 32° 00' E from which I compute the distance as follows<br>Log. 5.00 ..... 0.69897<br>Log Cos 32° 00' 0.20421<br>Log 8.00 ... 0.90318<br>The whole distance from the Cor to Secs. 5. 6. 7. and 8 will be 2.00 + 8.00 Chs making |
| 60.00 | To right bank of Green River Set a cottonwood post marked 1/16 & M.C. 18 ins in the ground for 1/16 Sec. Cor & meander Cor. |
| 80.52 | Intersect the N Bdy of the Tp. at 2 lks E of the Cor to Secs 5. 6 31 and 32<br>Sand level river bottom covered with brush some large timber<br>Soil 1st rate<br>Oct. 7th, 1882 |

T 7. S. R 21 East Salt Lake Mer.

## General Description

This Township is made up principally of high rolling bench lands. covered with good bunch grass and white sage affording an excellent winter range for large herds of cattle.

It is traversed by Green River through the Western tiers of Sections as also a portion of the Northern sections.

Along the river there is considerable quantity of farming land & some patches of fine meadow, also groves of large cottonwood timber.

There are two lakes in the N.W. portion of the Township. The smaller in Secs 19. 20 - 29 - 30 and the larger extending from Secs. 29. 31. and 32 into the adjacent Tp. about these lakes is much fine meadow land from which large quantities of hay might be obtained - There are also groves of timber, cottonwood, of all sizes.

These lakes have been formed by high water from river and might be drained, but in the Summer. rise of the River would be again subject to overflow. They abound in fish. geese. & Ducks.

The S. E. portions of the Township is in the "bad lands", unproductive, washed hills and mountainous, of no value for agriculture or grazing. These parts were not subdivided.

BLANK

PAGE

*Examined by*.....

*Compared by*.....

BOOK A-268

# FIELD NOTES

## OF THE SURVEY OF THE

1/4 and 1/16.
Subdivisional and
Meander Lines. pp. 170-179

OF

Township No. 7. South.
Range No. 21. East.

OF THE

SALT LAKE MERIDIAN

IN

Utah Territory,

AS SURVEYED BY

**DANIEL G. MAJOR,**

*U. S. Surveyor,*

*Under his Contract,*

*Dated December 20th, 1880.*

*Survey Commenced,* September 30th *1882.*
*Survey Completed,* October 9th *1882.*

BOOK A-268

[4—590.]

Township No. 7 South Range No. 21 W Salt Lake Mer.
Terr of Utah.

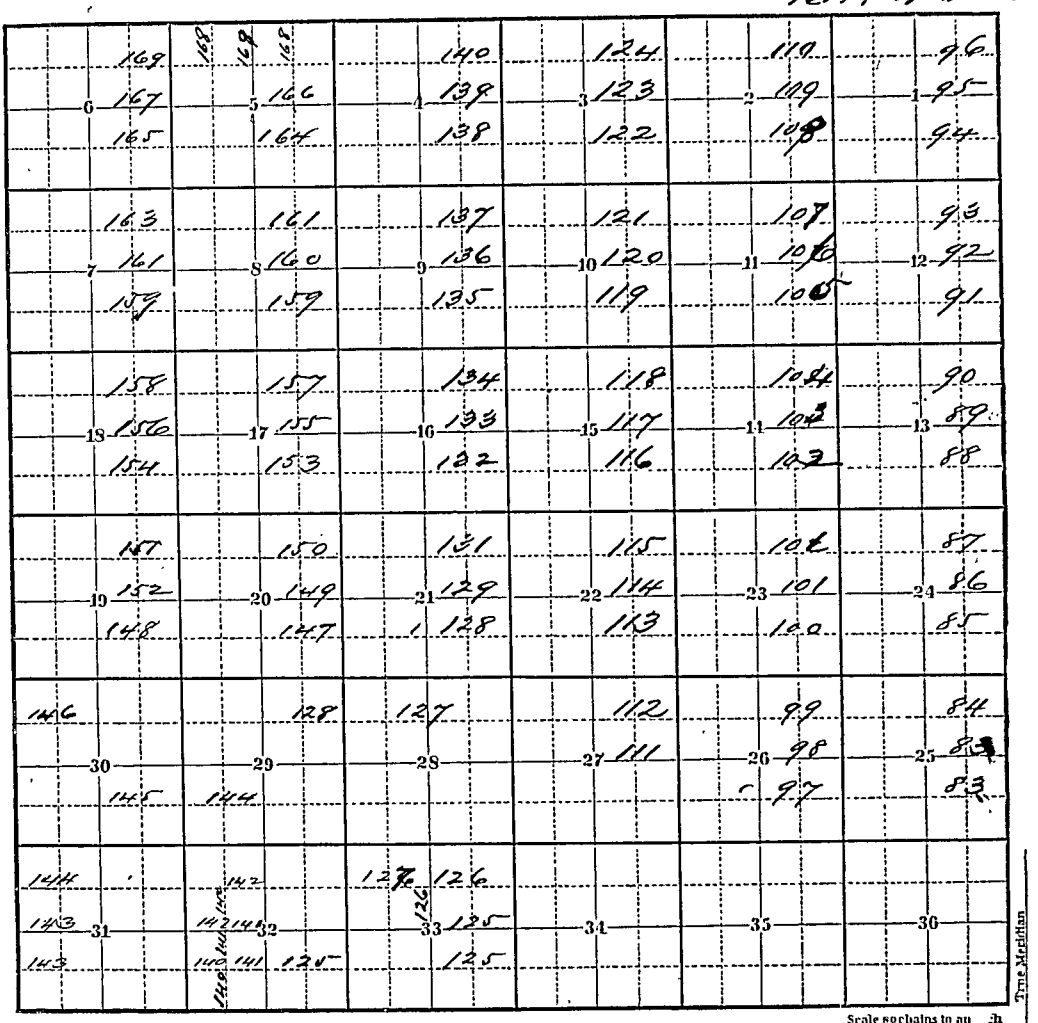


(11393—20,000.)

Scale 80 chains to an inch
20 40 60 80

| Chains | Field Notes of the Subdivisional 1/4 and 1/16 Sec Lines |
|---|---|
| | Sec. 36 was not subdivided owing to the rough mountainous & worthless character of the country therein. |
| | From the S. 1/16 Sec Cor on Sec line bet Secs 25 & 26 I run East on a random line through the middle of the S. half of Sec 25. Var 16° 15' East. |
| 20.00 | Set temporary 1/16 Sec Cor Sand level & broken Soil 2d rate |
| 40.00 | Set temporary 1/16 Sec Cor Sand level & broken Soil 2d rate |
| 60.00 | Set temporary 1/16 Sec Cor Sand level & broken Soil 2d rate |
| 80.70 | Intersect the E. Bdy of the Township 68 lks S. of the 1/16 Sec. Cor From this corner I run S. 89° 31' W. on a true line through the middle of the S. half of Sec. 25 with the same var. |
| 20.17 | Set a sandstone 24 x 10 x 3 ins marked 1/16 on E face in mound of earth 3 ft diam at base and 12 ins high for 1/16 Sec Cor. |
| 40.35 | Set a sandstone 10 x 8 x 8 ins marked 1/16 on E. face in mound of earth 2 ft diam at base & 12 ins high for 1/16 Sec Cor. |
| 60.53 | Set a sandstone 14 x 12 x 10 ins marked 1/16 on E. face in mound of earth 2 ft diam at base & 12 ins high for 1/16 Sec. Cor. |
| 80.70 | To the S 1/16 Sec Cor on Sec line bet Secs 25 & 26 Sand level & broken Soil 2d rate Some grass. |
| | From the 1/4 Sec Cor on Sec line bet Secs 25 & 26 I run East on a random line through the middle of Sec 25 Var. 16° 15' East |
| 20.00 | Set temporary 1/16 Sec Cor Sand level & broken Soil 2 rate |
| 40.00 | Set temporary 1/4 Sec Cor Soil 2d rate Sand level & broken some grass. |
| 60.00 | Set temporary 1/16 Sec Cor Soil 2d rate Sand level & broken Some grass. |
| 80.64 | Intersect the E. Bdy of the Township 5 lks |

hains. ¼ of the ¼ Sec. Cor. Sand level & broken.

From this corner I run N. 89° 39' W on a true line through the middle of Sec 25 with the same var.

20.16 Set a sandstone 24×16×7 ins marked 1/16 on E. for mound of earth 2 ft diam at base and 12 ins high for 1/16 Sec Cor.

40.32 set a sandstone 28×14×6 ins marked ¼ on E face in mound of earth 2 ft diam at base or 12 ins high for 1/16 Sec. Cor

60.48 Set a sandstone 12×12×5 ins marked 1/16 on E face in mound of earth 2 ft diam at base or 12 ins high for 1/16 Sec Cor.

80.64 To the ¼ Sec Cor on Sec line bet Secs 25 & 26 Sand level & broken.

Soil 2d rate Some grass.

From the N 1/16 Sec Cor on Sec line bet Secs 25 & 26 I run East on a random line through the middle of the N. half of Sec 25

Var. 16° 15' East.

20.00 set temporary 1/16 Sec Cor Sand level & broken

40.00 Set temporary ¼ Sec Cor Sand level & broken

60.00 set temporary ¾ Sec Cor Sand level & broken Soil 2d rate

80.56 Intersect the E. Bdy of Township 28 lks N of the ¼ Sec. Cor.

From this corner I run S. 89° 48' W on a true line through the middle of the N half of Sec. 25 with the same var.

20.14 Set a sandstone 16×10×4 ins marked 1/16 on E face in a mound of earth 2 ft diam at base ×12 ins high for 1/16 Sec Cor.

40.28 set a sandstone 30×12×3 ins marked ¼ on E face in mound of earth 2 ft diam at base and 12 ins for ¼ Sec Cor.

60.42 a sandstone 14×14×6 ins marked 1/16 on E face mound of earth 2 ft diam at base and 12 ins high for 1/16 Sec. Cor.

80.56 To the N 1/16 Sec Cor on Sec line bet Secs 25 & 26 and level & broken.

Soil 2d rate Some Grass

# Uncompahgre Ute Indian Surveys.

Subdivisions of T. 7 S. R. 2 E. Salt Lake Mer. Utah Terr.y Con.td

| Chains. | |
|---|---|
| | From the S. 1/16 Sec. Cor. on Sec. line between Sections 23 and 24 I run East on a random line through the middle of the S. half of Sec. 24 Var. 16° 15' East. |
| 20.00 | Set a temporary 1/16 Sec. Cor. Land level and broken Soil 2d Rate. |
| 40.00 | Set a temporary 1/16 Sec. Cor. Land level and broken Soil 2d Rate. |
| 60.00 | Set a temporary 1/16 Sec. Cor. Land level and broken Soil 2d Rate. |
| 80.00 | Intersect the N. & S. line bet. Secs. 24 and 19 at 44 links S. of the S. 1/16 Sec. Cor. Land level and broken Soil 2d Rate. From this corner I run S. 89° 41' W. on a true line through the middle of the S. half of Sec. 24 with the same var. |
| 20.00 | Set a sandstone 18 X 10 X 5 ins. 12 ins. in the ground, marked "1/16" on E. face in a mound of earth 30 ins. diam. at base and 18 ins. high, dug 2 pits 18 X 12 X 12 ins. E & W. dist. 5 ft. from mound for 1/16 Sec. Cor. |
| 40.00 | Set a sandstone 30 X 12 X 2 ins. 12 ins. in the ground, marked "1/16" on E. face in a mound of earth 30 ins. diam. at base and 18 ins. high, dug 2 pits 18 X 12 X 12 ins. E & W. dist. 5 ft. from mound for 1/16 Sec. Cor. |
| 60.00 | Set a sandstone 26 X 10 X 2 ins. 12 ins. in the ground, marked "1/16" on E. face in a mound of earth 30 ins. diam. at base and 18 ins. high, dug 2 pits 18 X 12 X 12 ins. E & W. dist. 5 ft. from mound for 1/16 Sec. Cor. |
| 80.00 | To the S 1/16 Sec. Cor. on Sec. line between Secs. 23 and 24 Land level and broken Grazing Soil 2d Rate |

# Uncompahgre Ute Indian Surveys.

Subdivisions of T. 7 S. R. 2 E. Salt Lake Mer. Utah Terr.y Con.td

| Chains. | |
|---|---|
| | From the 1/4 Sec. Cor. on Sec. line between Sections 23 and 24 I run East on a random line through the middle of Sec. 24 |
| | Var. 16° 15' East. |
| 20.00 | Set a temporary 1/16 Sec. Cor. Land level and broken Soil 2d Rate. |
| 40.00 | Set a temporary 1/4 Sec. Cor. Land level and broken Soil 2d Rate. |
| 60.00 | Set a temporary 1/16 Sec. Cor. Land level and broken Soil 2d Rate. |
| 80.60 | Intersect the N. and S. line bet. Secs. 24 & 19 at 28 links S. of the 1/4 Sec. Cor. Land level and broken Soil 2d Rate. From this corner I run S. 89° 46' W. on a true line through the middle of Sec. 24 with the same var. |
| 20.15 | Set a sandstone 16 x 8 x 4 ins. 12 ins. in ground marked "1/16" on E. face in a mound of earth 30 ins. diam. at base and 18 ins. high; dug 2 pits 18 x 12 x 12 ins. E. and W. dist. 5 ft. from mound for 1/16 Sec. Cor. |
| 40.30 | Set a sandstone 15 x 12 x 3 ins. 12 ins. in ground marked "1/4" on E. face in a mound of earth 30 ins. diam. at base and 18 ins. high; dug 2 pits 18 x 12 x 12 ins. E. and W. dist. 5 ft. from mound for 1/4 Sec. Cor. |
| 60.45 | Set a sandstone 12 x 10 x 5 ins. 12 ins. in ground marked "1/16" on E. face in a mound of earth 30 ins. diam. at base and 18 ins. high; dug 2 pits 18 x 12 x 12 ins. E. and W. dist. 5 ft. from mound for 1/16 Sec. Cor. |
| 80.60 | To the 1/4 Sec. Cor. on Sec. line between Secs. 23 and 24 Land level and broken Grazing Soil 2d Rate |

# Uncompahgre Ute Indian Surveys.

Subdivisions of T. 7 S. R. 2 E. Salt Lake Mer. Utah Terr.y Cont.d

| Chains. | |
|---|---|
| | From the N. 1/16 Sec. Cor. on Sec. line between Sections 23 and 24 I run East on a random line through the middle of the N. half of Sec. 24 Var. 16° 15' East. |
| 20.00 | Set a temporary 1/16 Sec. Cor. Land level and broken Soil 2d Rate. |
| 40.00 | Set a temporary 1/16 Sec. Cor. Land level and broken Soil 2d Rate. |
| 60.00 | Set a temporary 1/16 Sec. Cor. Land level and broken Soil 2d Rate. |
| 80.16 | Intersect the N. & S. line bet. Secs. 14 and 19 at 16 links S of the N. 1/16 Sec. Cor. Land level and broken Soil 2nd Rate. From this corner I run S. 89° 53' W. on a true line through the middle of the N. half of Sec. 24 with the same var. |
| 20.04 | Set a sandstone 18 x 16 x 12 ins. 12 ins. in the ground, marked "1/16" on E. face in a mound of earth 30 ins. diam. at base and 18 ins. high, dug 2 pits 18 x 12 x 12 ins. E & W. dist. 5 ft. from mound for 1/16 Sec. Cor. |
| 40.08 | Set a sandstone 12 x 10 x 8 ins. 12 ins. in the ground, marked "1/16" on E. face in a mound of earth 30 ins. diam. at base and 18 ins. high, dug 2 pits 18 x 12 x 12 ins. E & W. dist. 5 ft. from mound for 1/16 Sec. Cor. |
| 60.12 | Set a sandstone 20 x 12 x 10 ins. 12 ins. in the ground, marked "1/16" on E. face in a mound of earth 30 ins. diam. at base and 18 ins. high, dug 2 pits 18 x 12 x 12 ins. E & W. dist. 5 ft. from mound for 1/16 Sec. Cor. |
| 80.16 | To the N. 1/16 Sec. Cor. on Sec. line between Secs. 23 and 24 Land level and broken Grazing Soil 2d Rate |

# Uncompahgre Ute Indian Surveys.

Subdivisions of T. 7 S. R. 22 E. Salt Lake Mer. Utah Terr.y Corr.d

| Chains. | |
|---|---|
| | From the S. 1/16 Sec. Cor. on Sec. line between Sections 13 and 14 I run East on a random line through the middle of the S. half of Sec. 13 Var. 16° 15' East. |
| 20.00 | Set a temporary 1/16 Sec. Cor. Land rolling and broken Sandy Soil 2d Rate. |
| 40.00 | Set a temporary 1/16 Sec. Cor. Land rolling and broken Sandy Soil 2d Rate. |
| 60.00 | Set a temporary 1/16 Sec. Cor. Land rolling and broken Sandy Soil 2d Rate. |
| 80.10 | Intersect the N. & S. line bet. Secs. 13 and 18 at 8 links E. of the S. 1/16 Sec. Cor. Land rolling and broken Soil 2d Rate. From this corner I run S. 89° 57' W. on a true line through the middle of the S. half of Sec. 13 with the same var. |
| 20.02 | Set a sandstone 15 x 10 x 4 ins. 12 ins. in the ground, marked "1/16" on E. face in a mound of earth 30 ins. diam. at base and 18 ins. high, dug 2 pits 18 x 12 x 12 ins. E & W. dist. 5 ft. from mound for 1/16 Sec. Cor. |
| 40.05 | Set a sandstone 14 x 12 x 4 ins. 12 ins. in the ground, marked "1/16" on E. face in a mound of earth 30 ins. diam. at base and 18 ins. high, dug 2 pits 18 x 12 x 12 ins. E & W. dist. 5 ft. from mound for 1/16 Sec. Cor. |
| 60.08 | Set a sandstone 20 x 6 x 4 ins. 12 ins. in the ground, marked "1/16" on E. face in a mound of earth 30 ins. diam. at base and 18 ins. high, dug 2 pits 18 x 12 x 12 ins. E & W. dist. 5 ft. from mound for 1/16 Sec. Cor. |
| 80.10 | To the S. 1/16 Sec. Cor. on Sec. line between Secs. 13 and 14 Land rolling and broken Grazing on uplands Soil sandy 2d Rate |

# Uncompahgre Ute Indian Surveys.

Subdivisions of T. 7 S. R. 2 E. Salt Lake Mer. Utah Terr.y Con.td

| Chains. | |
|---|---|
| | From the 1/4 Sec. Cor. on Sec. line between Sections 13 and 14 I run East on a random line through the middle of Sec. 13 |
| | Var. 16° 15' East. |
| 20.00 | Set a temporary 1/16 Sec. Cor. Land rolling and broken Soil 2d. Rate. |
| 40.00 | Set a temporary 1/4 Sec. Cor. Land rolling and broken Soil 2d. Rate. |
| 60.00 | Set a temporary 1/16 Sec. Cor. Land rolling and broken Soil 2d. Rate. |
| 80.22 | Intersect the N. and S. line bet. Secs. 13 & 18 at 10 links S. of the 1/4 Sec. Cor. Land rolling and broken Soil 2d. Rate. From this corner I run S. 89° 56' W. on a true line through the middle of Sec. 13 with the same var. |
| 20.00 | Set a sandstone 24 x 10 x 6 ins. 12 ins. in ground marked "1/16" on E. face in a mound of earth 30 ins. diam. at base and 18 ins. high; dug 2 pits 18 x 12 x 12 ins. E. and W. dist. 5 ft. from mound for 1/16 Sec. Cor. |
| 40.11 | Set a sandstone 18 x 8 x 4 ins. 12 ins. in ground marked "1/4" on E. face in a mound of earth 30 ins. diam. at base and 18 ins. high; dug 2 pits 18 x 12 x 12 ins. E. and W. dist. 5 ft. from mound for 1/4 Sec. Cor. |
| 60.17 | Set a sandstone 12 x 12 x 4 ins. 12 ins. in ground marked "1/16" on E. face in a mound of earth 30 ins. diam. at base and 18 ins. high; dug 2 pits 18 x 12 x 12 ins. E. and W. dist. 5 ft. from mound for 1/16 Sec. Cor. |
| 80.22 | To the 1/4 Sec. Cor. on Sec. line between Secs. 13 and 14 Land rolling and broken Grazing on upland Soil sandy 2d. Rate |

# Uncompahgre Ute Indian Surveys.

Subdivisions of T. 7 S. R. 2 E. Salt Lake Mer. Utah Terr.y Cont.d

| Chains. | |
|---|---|
| | From the N. 1/16 Sec. Cor. on Sec. line between Sections 13 and 14 I run East on a random line through the middle of the N. half of Sec. 13 Var. 16° 15' East. |
| 20.00 | Set a temporary 1/16 Sec. Cor. Land rolling and broken Soil 2d Rate. |
| 40.00 | Set a temporary 1/16 Sec. Cor. Land rolling and broken Soil 2d Rate. |
| 60.00 | Set a temporary 1/16 Sec. Cor. Land rolling and broken Soil 2d Rate. |
| 80.29 | Intersect the N. & S. line bet. Secs. 13 and 18 at 4 links S. of the N. 1/16 Sec. Cor. Land rolling and broken Soil 2d Rate. From this corner I run S. 89° 38' W. on a true line through the middle of the N. half of Sec. 13 with the same var. |
| 20.07 | Set a sandstone 14 x 10 x 4 ins. 12 ins. in the ground, marked "1/16" on E. face in a mound of earth 30 ins. diam. at base and 18 ins. high, dug 2 pits 18 x 12 x 12 ins. E & W. dist. 5 ft. from mound for 1/16 Sec. Cor. |
| 40.15 | Set a sandstone 14 x 9 x 5 ins. 12 ins. in the ground, marked "1/16" on E. face in a mound of earth 30 ins. diam. at base and 18 ins. high, dug 2 pits 18 x 12 x 12 ins. E & W. dist. 5 ft. from mound for 1/16 Sec. Cor. |
| 60.22 | Set a sandstone 14 x 12 x 4 ins. 12 ins. in the ground, marked "1/16" on E. face in a mound of earth 30 ins. diam. at base and 18 ins. high, dug 2 pits 18 x 12 x 12 ins. E & W. dist. 5 ft. from mound for 1/16 Sec. Cor. |
| 80.29 | To the N 1/16 Sec. Cor. on Sec. line between Secs. 13 and 14 Land rolling and broken Grazing Soil 2d Rate Sept. 30. 1882 |

# Uncompahgre Ute Indian Surveys.

## Subdivisions of T. 7 S. R. 2 E. Salt Lake Mer. Utah Terr.y Con.td

Chain

From the S. 1/16 Sec. Cor. on Sec. line between Sections 11 and 12 I run East on a random line through the middle of the S half of Sec. 12

Var. 16° 15' East.

20.00 Set a temporary 1/16 Sec. Cor. Land rolling and sandy good grass Soil 1st Rate.

40.00 Set a temporary 1/16 Sec. Cor. Land rolling and sandy good grass Soil 1st Rate.

60.00 Set a temporary 1/16 Sec. Cor. Land rolling and sandy good grass Soil 1st Rate.

80.36 Intersect the N. & S. line bet. Secs. 12 and 7 at 40 links N. of the S. 1/16 Sec. Cor. Land rolling & sandy Soil 1st Rate. From this corner I run N. 89° 43' W. on a true line through the middle of the S half of Sec. 12 with the same var.

20.09 Set a sandstone 18 x 16 x 2 ins. 12 ins. in the ground, marked "1/16" on E. face in a mound of earth 30 ins. diam. at base and 18 ins. high, dug 2 pits 18 x 12 x 12 ins. E & W. dist. 5 ft. from mound for 1/16 Sec. Cor.

40.18 Set a sandstone 24 x 12 x 5 ins. 12 ins. the ground, marked "1/16" on E. face in a d of earth 30 ins. diam. at base and 8 ins. high, dug 2 pits 18 x 12 x 12 ins. E & W. dist. 5 ft. from mound for 1/16 Sec. Cor.

60.27 Set a sandstone 12 x 8 x 6 ins. 12 ins. the ground, marked "1/16" on E. face in a ound of earth 30 ins. diam. at base and 8 ins. high, dug 2 pits 18 x 12 x 12 ins. E & W. 5 ft. from mound for 1/16 Sec. Cor.

80.36 o the S. 1/16 Sec. Cor. on Sec. line between Secs. 11 and 12 and rolling and sandy razing good grass oil 1st Rate

# Uncompahgre Ute Indian Surveys.

Subdivisions of T. 7 S. R. 2 E. Salt Lake Mer. Utah Terr.y Con.td

| Chains. | |
|---|---|
| | From the 1/4 Sec. Cor. on Sec. line between Sections 11 and 12 I run East on a random line through the middle of Sec. 12<br>Var. 16° 15' East. |
| 20.00 | Set a temporary 1/16 Sec. Cor. Land rolling and sandy Soil 1st Rate. |
| 40.00 | Set a temporary 1/4 Sec. Cor. Land rolling and sandy Soil 1st Rate. |
| 60.00 | Set a temporary 1/16 Sec. Cor. Land rolling and sandy Soil 1st Rate. |
| 80.36 | Intersect the N. and S. line bet. Secs. 12 & 7 at 30 links S. of the 1/4 Sec. Cor. Land rolling and sandy Soil 1st Rate. From this corner I run S. 89° 47' W. on a true line through the middle of Sec. 12 with the same var. |
| 20.09 | Set a sandstone 18 x 12 x 3 ins. 12 ins. in ground marked "1/16" on E. face in a mound of earth 30 ins. diam. at base and 18 ins. high; dug 2 pits 18 x 12 x 12 ins. E. and W. dist. 5 ft. from mound for 1/16 Sec. Cor. |
| 40.18 | Set a sandstone 15 x 10 x 4 ins. 12 ins. in ground marked "1/4" on E. face in a mound of earth 30 ins. diam. at base and 18 ins. high; dug 2 pits 18 x 12 x 12 ins. E. and W. dist. 5 ft. from mound for 1/4 Sec. Cor. |
| 60.27 | Set a sandstone 30 x 5 x 3 ins. 12 ins. in ground marked "1/16" on E. face in a mound of earth 30 ins. diam. at base and 18 ins. high; dug 2 pits 18 x 12 x 12 ins. E. and W. dist. 5 ft. from mound for 1/16 Sec. Cor. |
| 80.36 | To the 1/4 Sec. Cor. on Sec. line between Secs. 11 and 12<br>Land rolling and sandy<br>Grazing & wod grass<br>Soil 1st Rate |

# Uncompahgre Ute Indian Surveys.

## Subdivisions of T. 7 S. R. 2 E. Salt Lake Mer. Utah Terr.y Cont.d

| Chains. | |
|---|---|
| | From the N. 1/16 Sec. Cor. on Sec. line between Sections 11 and 12 I run East on a random line through the middle of the N. half of Sec. 12 |
| | Var. 16° 15' East. |
| 20.00 | Set a temporary 1/16 Sec. Cor. Land rolling and sandy good grass Soil 1st Rate. |
| 40.00 | Set a temporary 1/16 Sec. Cor. Land rolling and sandy good grass Soil 1st Rate. |
| 60.00 | Set a temporary 1/16 Sec. Cor. Land rolling and sandy good grass Soil 1st Rate. |
| 80.40 | Intersect the N. & S. line bet. Secs. 12 and 7 at 40 links N. of the N. 1/16 Sec. Cor. Land rolling and sandy Soil 1st Rate. From this corner I run N. 89° 45' W. on a true line through the middle of the N. half of Sec. 12 with the same var. |
| 20.10 | Set a sandstone 18 x 10 x 4 ins. 12 ins. in the ground, marked "1/16" on E. face in a mound of earth 30 ins. diam. at base and 18 ins. high, dug 2 pits 18 x 12 x 12 ins. E & W. dist. 5 ft. from mound for 1/16 Sec. Cor. |
| 40.20 | Set a sandstone 20 x 10 x 3 ins. 12 ins. in the ground, marked "1/16" on E. face in a mound of earth 30 ins. diam. at base and 18 ins. high, dug 2 pits 18 x 12 x 12 ins. E & W. dist. 5 ft. from mound for 1/16 Sec. Cor. |
| 60.30 | Set a sandstone 15 x 15 x 5 ins. 12 ins. in the ground, marked "1/16" on E. face in a mound of earth 30 ins. diam. at base and 18 ins. high, dug 2 pits 18 x 12 x 12 ins. E & W. dist. 5 ft. from mound for 1/16 Sec. Cor. |
| 80.40 | To the N. 1/16 Sec. Cor. on Sec. line between Secs 11 and 12 |
| | Land rolling and sandy |
| | Grazing good grass |
| | Soil 1st Rate |

# Uncompahgre Ute Indian Surveys.

Subdivisions of T. 7 S. R. 2 E. Salt Lake Mer. Utah Terr.y Con.td

| Chains. | |
|---|---|
| | From the S 1/16 Sec. Cor. on Sec. line between Sections 1 and 2 I run East on a random line through the middle of the S half of Sec. 1<br>Var. 16° 15' East. |
| 20.00 | Set a temporary 1/16 Sec. Cor. Land undulating grass in patches Soil sandy Rate, 2d. |
| 40.00 | Set a temporary 1/16 Sec. Cor. Land undulating & rocky Soil sandy 2d. Rate. |
| 60.00 | Set a temporary 1/16 Sec. Cor. Land, undulating, broken & rocky Soil sandy 2d. Rate. |
| 80.85 | Intersect the N. & S. line bet. Secs. 1 and 6 at 27 links S. of the S. 1/16 Sec. Cor. Land rolling and broken Soil sandy Rate, 2. From this corner I run S. 89° 48' W. on a true line through the middle of the S. half of Sec. 1 with the same var. |
| 20.21 | Set a sandstone 15 x 8 x 4 ins. 12 ins. in the ground, marked "1/16" on E. face in a mound of earth 30 ins. diam. at base and 18 ins. high, dug 2 pits 18 x 12 x 12 ins. E & W. dist. 5 ft. from mound for 1/16 Sec. Cor. |
| 40.42 | Set a sandstone 12 x 10 x 6 ins. 12 ins. in the ground, marked "1/16" on E. face in a mound of earth 30 ins. diam. at base and 18 ins. high, dug 2 pits 18 x 12 x 12 ins. E & W. dist. 5 ft. from mound for 1/16 Sec. Cor. |
| 60.64 | Set a sandstone 18 x 14 x 7 ins. 12 ins. in the ground, marked "1/16" on E. face in a mound of earth 30 ins. diam. at base and 18 ins. high, dug 2 pits 18 x 12 x 12 ins. E & W. dist. 5 ft. from mound for 1/16 Sec. Cor. |
| 80.85 | To the S. 1/16 Sec. Cor. on Sec. line between Secs. 1 and 2<br>Land undulating & broken grass fair<br>Grazing<br>Soil sandy & rocky Rate, 2d. |

# Uncompahgre Ute Indian Surveys.

## Subdivisions of T. 7 S.R. 2 E. Salt Lake Mer. Utah Terr.y Con.td

Cho. From the 1/4 Sec Cor. on Sec line between Secs 1 and 2 I run East on a random line through the middle of Sec 1

Var. 16° 15' East.

20.00 Set a temporary 1/16 Sec. Cor. Land Sandy Soil 1st Rate

40.00 Set a temporary 1/4 Sec Cor, Land Sandy Soil 1st Rate

60.00 set a temporary 1/16 Sec Cor Land undulating & broken Sandy Soil 1st Rate

80.51 Intersect the East Boundary on the Township line bet Secs 1 & 6 at 10 links S. of the 1/4 Sec. Cor. Land broken & rocky Soil sandy 1st Rate

From this corner I run S. 89° 56' W. on a true line through the middle of Sec 1 th the same var.

20.13 a sandstone 18 x 9 x 5 ins 12 ins in ground marked "1/16" on E. face in a mound of earth 30 ins diam at base and 18 ins high; dug 2 pits 18 x 12 x 12 ins E & W. dist 5 ft from mound for 1/16 Sec Cor.

40.26 Set a sandstone 14 x 10 x 7 ins 12 ins in ground marked "1/4" on E face in a mound of earth 30 ins diam at base and 18 ins high dug 2 pits 18 x 12 x 12 ins E & W. 5 ft from mound for 1/4 Sec. Cor.

60.39 Set a sandstone 13 x 8 x 4 ins 12 ins in ground marked "1/16" on E. face in a round of earth 30 ins diam at base and 18 ins high; dug 2 pits 18 x 12 x 12 ins E & W. dist 5 ft. from mound for 1/16 Sec Cor

80.51 To the 1/4 Sec. Cor on Sec line bet Sec 1 & 2 Land broken undulating & rocky in places Some grass grazing Soil sandy 1st Rate

# Uncompahgre Ute Indian Surveys.

Subdivisions of T. 1 S.R. 21 E. Salt Lake Mer. Utah Terr.y Cog.ns

| | |
|---|---|
| Chains | From the North 1/16 Sec Corner on East boundary of Township between Sections 1 and 6 I run West on a true line through the middle of the North half of Sec 1 The line being fractional the West portion striking Green River. Var 16° 15' East |
| 20.00 | Set a sandstone 35 x 8 x 3 ins in ground marked "1/16" on East face in a mound of earth 30 ins diam at base and 18 ins high; dug 2 pits 18 x 12 x 12 ins E and W. dist 5 ft. from mound for 1/16 Sec Corner. Land broken good grass Soil sandy 2d Rate |
| 40.00 | Set a sandstone 22 x 12 x 4 ins in ground marked "1/16 on East face in a mound of earth 30 ins diam. at base and 18 ins high dug 2 pits 18 x 12 x 12 ins E. and W. dist 5 ft. from mound for 1/16 Sec. Corner Land broken good grazing Soil sandy 2d Rate |
| 60.00 M. C. | Set a cottonwood post 3 x 4 x 3 ins 12 ins in ground marked "M. C" + "1/16" on East face in a mound of earth 30 ins diam at base + 18 ins high dug 2 pits 18 x 12 x 12 ins E + W. dist 5 ft. from mound for meander + 1/16 Cor. |
| 72.00 | Land Green River bottom undulating Soil alluvial 1st Rate Rest of line in river |

# Uncompahgre Ute Indian Surveys.

Subdivisions of T. 7 S. R. 2 E. Salt Lake Mer. Utah Terr.y Cont.d

| Chains. | |
|---|---|
| | From the S. 1/16 Sec. Cor. on Sec. line between Sections 26 and 27 I run East on a random line through the middle of the S. half of Sec. 26 |
| | Var. 16° 15' East. |
| 20.00 | Set a temporary 1/16 Sec. Cor. Land rough and mountainous Soil 3rd Rate. |
| 40.00 | Set a temporary 1/16 Sec. Cor. Land rough and mountainous Soil 3d Rate. |
| 60.00 | Set a temporary 1/16 Sec. Cor. Land rough and mountainous Soil 3d Rate. |
| 79.82 | Intersect the N. & S. line bet. Secs. 25 and 26 at 42 links N. of the S. 1/16 Sec. Cor. Land rough and mountainous Soil 3d Rate. |
| | From this corner I run N. 89° 42' W. on a true line through the middle of the S. half of Sec. 26 with the same var. |
| 19.96 | Set a sandstone 16 x 12 x 8 ins. 12 ins. in the ground, marked "1/16" on E. face in a mound of earth 30 ins. diam. at base and 18 ins. high, dug 2 pits 18 x 12 x 12 ins. E & W. dist. 5 ft. from mound for 1/16 Sec. Cor. |
| 39.91 | Set a sandstone 18 x 10 x 6 ins. 12 ins. in the ground, marked "1/16" on E. face in a mound of earth 30 ins. diam. at base and 18 ins. high, dug 2 pits 18 x 12 x 12 ins. E & W. dist. 5 ft. from mound for 1/16 Sec. Cor. |
| 59.86 | Set a sandstone 16 x 8 x 4 ins. 12 ins. in the ground, marked "1/16" on E. face in a mound of earth 30 ins. diam. at base and 18 ins. high, dug 2 pits 18 x 12 x 12 ins. E & W. dist. 5 ft. from mound for 1/16 Sec. Cor. |
| 79.82 | To the S. 1/16 Sec. Cor. on Sec. line between Secs. 26 and 27 |
| | Land rough and mountainous |
| | Grazing |
| | Soil 3d Rate |

# Uncompahgre Ute Indian Surveys.

Subdivisions of T. 7 S. R. 2 E. Salt Lake Mer. Utah Terr.y Cont.d

| Chains. | |
|---|---|
| | From the 1/4 Sec. Cor. on Sec. line between Sections 26 and 27 I run East on a random line through the middle of Sec. 26 |
| | Var. 16° 15' East. |
| 20.00 | Set a temporary 1/16 Sec. Cor. Land rolling and broken Soil 2d Rate. |
| 40.00 | Set a temporary 1/4 Sec. Cor. Land rolling and broken Soil 2d Rate. |
| 60.00 | Set a temporary 1/16 Sec. Cor. Land rolling and broken Soil 2d Rate. |
| 80.00 | Intersect the N. and S. line bet. Secs. 26 & 26 at 30 links N. of the 1/4 Sec. Cor. Land rolling and broken Soil 2d Rate. From this corner I run N. 89° 47' W. on a true line through the middle of Sec. 26 with the same var. |
| 20.00 | Set a sandstone 20 x 15 x 6 ins. 12 ins. in ground marked "1/16" on E. face in a mound of earth 30 ins. diam. at base and 18 ins. high; dug 2 pits 18 x 12 x 12 ins. E. and W. dist. 5 ft. from mound for 1/16 Sec. Cor. |
| 40.00 | Set a sandstone 14 x 13 x 4 ins. 12 ins. in ground marked "1/4" on E. face in a mound of earth 30 ins. diam. at base and 18 ins. high; dug 2 pits 18 x 12 x 12 ins. E. and W. dist. 5 ft. from mound for 1/4 Sec. Cor. |
| 60.00 | Set a sandstone 21 x 18 x 4 ins. 12 ins. in ground marked "1/16" on E. face in a mound of earth 30 ins. diam. at base and 18 ins. high; dug 2 pits 18 x 12 x 12 ins. E. and W. dist. 5 ft. from mound for 1/16 Sec. Cor. |
| 80.00 | To the 1/4 Sec. Cor. on Sec. line between Secs. 26 and 27 Land rolling and broken Grazing Soil 2d Rate |

# Uncompahgre Ute Indian Surveys.

Subdivisions of T. 7 S.R. 2 E. Salt Lake Mer. Utah Terr.y Con.td

| Chains. | |
|---|---|
| | From the N. 1/16 Sec. Cor. on Sec. line between Sections 26 and 27 I run East on a random line through the middle of the N. half of Sec. 26 Var. 16° 15' East. |
| 20.00 | Set a temporary 1/16 Sec. Cor. Land rolling and broken Soil 2d Rate. |
| 40.00 | Set a temporary 1/16 Sec. Cor. Land rolling and broken Soil 2d Rate. |
| 60.00 | Set a temporary 1/16 Sec. Cor. Land rolling and broken Soil 2d Rate. |
| 79.64 | Intersect the N. & S. line bet. Secs. 25 and 26 at 26 links E. of the N. 1/16 Sec. Cor. Land rolling and broken Soil 2d Rate. From this corner I run S. 89° 45' W. on a true line through the middle of the N. half of Sec. 26 with the same var. |
| 19.91 | Set a sandstone 18 x 12 x 4 ins. 12 ins. in the ground, marked "1/16" on E. face in a mound of earth 30 ins. diam. at base and 18 ins. high, dug 2 pits 18 x 12 x 12 ins. E & W. dist. 5 ft. from mound for 1/16 Sec. Cor. |
| 39.82 | Set a sandstone 20 x 10 x 3 ins. 12 ins. in the ground, marked "1/16" on E. face in a mound of earth 30 ins. diam. at base and 18 ins. high, dug 2 pits 18 x 12 x 12 ins. E & W. dist. 5 ft. from mound for 1/16 Sec. Cor. |
| 59.73 | Set a sandstone 26 x 8 x 4 ins. 12 ins. in the ground, marked "1/16" on E. face in a mound of earth 30 ins. diam. at base and 18 ins. high, dug 2 pits 18 x 12 x 12 ins. E & W. dist. 5 ft. from mound for 1/16 Sec. Cor. |
| 79.64 | To the N. 1/16 Sec. Cor. on Sec. line between Secs. 26 and 27 Land rolling and broken Grazing Soil 2d Rate Oct. 1. 1882 |

# Uncompahgre Ute Indian Surveys.

Subdivisions of T. 7 S. R. 2 E. Salt Lake Mer. Utah Terr.y Cont.d

| Chains. | |
|---|---|
| | From the S. 1/16 Sec. Cor. on Sec. line between Sections 22 and 23 I run East on a random line through the middle of the S. half of Sec. 23 Var. 16° 15' East. |
| 20.00 | Set a temporary 1/16 Sec. Cor. Land level and broken Sandy Soil 2d. Rate. |
| 40.00 | Set a temporary 1/16 Sec. Cor. Land level and broken Sandy Soil 2d. Rate. |
| 60.00 | Set a temporary 1/16 Sec. Cor. Land level and broken Sandy Soil 2d. Rate. |
| 80.15 | Intersect the N. & S. line bet. Secs. 23 and 24 at 56 links S. of the S. 1/16 Sec. Cor. Land level and broken Soil 2d. Rate. From this corner I run S. 89° 36' W. on a true line through the middle of the S. half of Sec. 23 with the same var. |
| 20.04 | Set a sandstone 14 x 10 x 4 ins. 12 ins. in the ground, marked "1/16" on E. face in a mound of earth 30 ins. diam. at base and 18 ins. high, dug 2 pits 18 x 12 x 12 ins. E & W. dist. 5 ft. from mound for 1/16 Sec. Cor. |
| 45.07 | Set a sandstone 12 x 12 x 7 ins. 12 ins. in the ground, marked "1/16" on E. face in a mound of earth 30 ins. diam. at base and 18 ins. high, dug 2 pits 18 x 12 x 12 ins. E & W. dist. 5 ft. from mound for 1/16 Sec. Cor. |
| 60.12 | Set a sandstone 18 x 8 x 6 ins. 12 ins. in the ground, marked "1/16" on E. face in a mound of earth 30 ins. diam. at base and 18 ins. high, dug 2 pits 18 x 12 x 12 ins. E & W. dist. 5 ft. from mound for 1/16 Sec. Cor. |
| 80.15 | To the S. 1/16 Sec. Cor. on Sec. line between Secs. 22 and 23<br>Land level and broken<br>Grazing<br>Soil sandy 2d. Rate |

Chains From the ¼ Sec Cor on Sec line bet Secs 22 & 23. I run
at or a random line through the
of Sec. 23.

Var. 16° 15' East.

20.00 Set a temporary ¼ Sec Cor Sand level & brok
Sandy soil 2d rate

40.00 Set a temporary ¼ Sec. Cor Sand level & broken
Sandy soil 2d rate.

60.00 Set a temporary ¼ Sec. Cor Sand level & brok
Sandy soil 2d rate.

80.14 intersect the N & S line bet secs 23 & 24 at 82
lks N of the ¼ Sec. Cor Sand level & broken Soil 2d
From this corner I run
S. 89° 25' W on a true line through the middle
of Sec 23 with the same var.

20.03 Set a sandstone 18 x 10 4 ins marked ¼
on E. face in mound of earth 2 ft diam
at base & 12 ins high for ¼ Sec. Cor.

40.07 Set a sandstone 18 x 12 x 4 ins marked ¼ on
face in mound of earth 2 ft diam at base &
12 ins high for ¼ Sec. Cor.

60.10 Set a sandstone 14 x 9 x 5 ins marked ¼ on E.
ce in mound of earth 2 ft diam at base & 12
ins high for ¼ Sec. Cor.

80.13 To the ¼ Sec. Cor on Sec line bet Secs 22 & 23
Sand level & broken
Grazing good grass Soil sandy 2 rate

I run from the N ¼ Sec. Cor on Sec line bet Secs 22 & 23. I run
East on a random line through the middl
of the N half of Sec. 23.

Var. 16° 15' East.

20.00 a temporary ¼ Sec Cor Sand level & broken.

40.00 Set a temporary ¼ Sec. Cor Sand level & broken

60.00 a temporary ¼ Sec. Cor Sand level & broken Soil 2d rate

80.13 Intersect the N & S line bet Secs 23 & 24. 42
lks S of the ¼ Sec. Cor

From this corner I run
S. 89° 42' W on a true line through the middle of the
N half of Sec. 23. with the same var.

20.03 Set a sandstone 18 x 14 x 4 ins marked ¼

| Chains | |
|---|---|
| | face in mound of earth 2 ft diam at base & 12 ins high for ¼ Sec. Cor. |
| 40.07 | Set a sandstone 18 x 12 x 4 ins. marked ¼ on E face in mound of earth 2 ft diam at base & 12 ins high for ¼ Sec. Cor. |
| 60.10 | Set a sandstone 14 x 9 x 5 ins. marked ¼ on E. face in mound of earth 2 ft diam at base & 12 ins high for ¼ Sec. Cor. |
| 80.13 | To the N ¼ Sec. Cor on Sec line between Secs 22 & 23<br>Sand level & broken<br>Soil 2d rate sandy Good grass. |

From the S ¼ Sec Cor on Sec. line bet Secs 14 and 15 Chs run
East on a random line through the middle of the S half of Sec. 14
Var. 16.° 15' East

| | |
|---|---|
| 20.00 | Set a temporary ¼ Sec Cor Sand rolling some grass Sandy soil 2d rate |
| 40.00 | Set a temporary ¼ Sec Cor Sand rolling some grass Sandy soil 2d rate |
| 60.00 | Set a temporary ¼ Sec. Cor Sand rolling some grass. Sandy soil 2d rate |
| 80.20 | Intersect the N & S line bet Secs 13 & 14 at 30 links S of the S ¼ Sec Cor Sand rolling |

From this corner I run
S. 89° 47' W. on a true line through the middle of the S. half of Sec. 14 with the same var

| | |
|---|---|
| 20.05 | Set a sandstone 36 x 24 x 4 in. marked ¼ on S. face in mound of earth 2 ft diam At base & 12 ins high for ¼ sec Cor. |
| 40.10 | Set a sandstone 20. x 12 x 3 ins marked ¼ on E. face in mound of earth 2 ft diam at base & 12 ins high. for ¼ Sec. Cor. |
| 60.15 | Set a sandstone 30 x 18 x 4 ins marked ¼ on E face in mound of earth 2 ft diam at base & 12 ins high. for ¼ Sec. Cor |
| 80.20 | To the S ¼ Sec Cor on Sec. line bet Secs 14 & 15<br>Sand rolling.<br>Grazing Some grass<br>Soil sandy 2d rate |

# Uncompahgre Ute Indian Surveys.

Subdivisions of T. 7 S. R. 2 E. Salt Lake Mer. Utah Terr.y Cont.d

Chains. From the 1/4 Sec. Cor. on Sec. line between Sections 14 and 15 I run East on a random line through the middle of Sec. 14

Var. 16° 15' East.

20.00 Set a temporary 1/16 Sec. Cor. Land rolling some grass Sandy Soil 2.d Rate.

40.00 Set a temporary 1/4 Sec. Cor. Land rolling some grass Sandy Soil 2.d Rate.

60.00 Set a temporary 1/16 Sec. Cor. Land rolling some grass. Sandy Soil 2.d Rate.

80.34 Intersect the N. and S. line bet. Secs. 13 & 14 at 24 links S. of the 1/4 Sec. Cor. Land rolling Soil 2.d Rate.

From this corner I run S. 89° 50' W. on a true line through the middle of Sec. 14 the same var.

20.08 Set a sandstone 14 x 6 x 4 ins. 12 ins. in ground marked "1/16" on E. face in a mound of earth 30 ins. diam. at base and 8 ins. high; dug 2 pits 18 x 12 x 12 ins. E. and W., dist. 5 ft. from mound for 1/16 Sec. Cor.

40.14 Set a sandstone 18 x 6 x 5 ins. 12 ins. ground marked "1/4" on E. face in a mound of earth 30 ins. diam. at base and 8 ins. high; dug 2 pits 18 x 12 x 12 ins. E. & W., dist. 5 ft. from mound for 1/4 Sec. Cor.

60.26 Set a sandstone 19 x 8 x 4 ins. 12 ins. in ground marked "1/16" on E. face in a mound of earth 30 ins. diam. at base and 18 ins. high; dug 2 pits 18 x 12 x 12 ins. E. & W., dist. 5 ft. from mound for 1/16 Sec. Cor.

80.34 To the 1/4 Sec. Cor. on Sec. line between Secs. 14 and 15

and rolling

razing some grass

oil sandy 2.d Rate

# Uncompahgre Ute Indian Surveys.

Subdivisions of T. 7 S. R. 21 E. Salt Lake Mer. Utah Tenn.y Con.td

| Chains. | |
|---|---|
| | From the N. 1/16 Sec. Cor. on Sec. line between Sections 14 and 15 I run East on a random line through the middle of the N. half of Sec. 14. Var. 16° 15' East. |
| 20.00 | Set a temporary 1/16 Sec. Cor. Land rolling Soil 2d. Rate. |
| 40.00 | Set a temporary 1/16 Sec. Cor. Land rol Soil 2d. Rate. |
| 60.00 | Set a temporary 1/16 Sec. Cor. Land rolling Soil 2d. Rate. |
| 80.54 | Intersect the N. & S. line bet. Secs. 13 and 14 at 24 links E. of the N. 1/16 Sec. Cor. Land rolling Soil 2d. Rate. From this corner I run S. 89° 30' W. on a true line through the middle of the N. half of Sec. 14 with the same var. |
| 20.13 | Set a sandstone 20 x 6 x 5 ins. 12 ins. in the ground, marked "1/16" on E. face in a mound of earth 30 ins. diam. at base and 18 ins. high, dug 2 pits 18 x 12 x 12 ins. E & W. dist. 5 ft. from mound for 1/16 Sec. Cor. |
| 40.27 | Set a sandstone 15 x 8 x 5 ins. 12 ins. in the ground, marked "1/16" on E. face in a mound of earth 30 ins. diam. at base and 18 ins. high, dug 2 pits 18 x 12 x 12 ins. E & W. dist. 5 ft. from mound for 1/16 Sec. Cor. |
| 60.41 | Set a sandstone 18 x 10 x 4 ins. 12 ins. in the ground, marked "1/16" on E. face in a mound of earth 30 ins. diam. at base and 18 ins. high, dug 2 pits 18 x 12 x 12 ins. E & W. dist. 5 ft. from mound for 1/16 Sec. Cor. |
| 80.54 | To the N. 1/16 Sec. Cor. on Sec. line between Secs. 14 and 15 Land rolling Grazing some grass Soil sandy 2d. Rate |

# Uncompahgre Ute Indian Surveys.

Subdivisions of T. 7 S. R. 2 E. Salt Lake Mer. Utah Terr.y Con.td

| Chains | |
|---|---|
| | From the S. 1/16 Sec. Cor. on Sec. line between Sections 10 and 11 I run East on a random line through the middle of the S. half of Sec. 11 |
| | Var. 16° 15' East. |
| 20.00 | Set a temporary 1/16 Sec. Cor. Land level & sandy good grass Soil 1st Rate. |
| 40.00 | Set a temporary 1/16 Sec. Cor. Land level & sandy good grass Soil 1st Rate. |
| 60.00 | Set a temporary 1/16 Sec. Cor. Land level and sandy good grass Soil 1st Rate. |
| 80.66 | Intersect the N. & S. line bet. Secs. 11 and 12 at 56 links N. of the S. 1/16 Sec. Cor. Land level and sandy Soil 1st Rate. |
| | From this corner I run N. 89° 36' W. on a true line through the middle of the S. half of Sec. 11 with the same var. |
| 20.16 | Set a sandstone 14 x 14 x 4 ins. 12 ins. in the ground, marked "1/16" on E. face in a mound of earth 30 ins. diam. at base and 18 ins. high, dug 2 pits 18 x 12 x 12 ins. E & W. dist. 5 ft. from mound for 1/16 Sec. Cor. |
| 40.33 | Set a sandstone 12 x 10 x 6 ins. 12 ins. in the ground, marked "1/16" on E. face in a mound of earth 30 ins. diam. at base and 18 ins. high, dug 2 pits 18 x 12 x 12 ins. E & W. dist. 5 ft. from mound for 1/16 Sec. Cor. |
| 60.50 | Set a sandstone 12 x 8 x 5 ins. 12 ins. in the ground, marked "1/16" on E. face in a mound of earth 30 ins. diam. at base and 18 ins. high, dug 2 pits 18 x 12 x 12 ins. E & W. dist. 5 ft. from mound for 1/16 Sec. Cor. |
| 80.66 | To the S. 1/16 Sec. Cor. on Sec. line between Secs. 10 and 11<br>Land level & sandy<br>Grazing good<br>Soil 1st Rate |

# Uncompahgre Ute Indian Surveys.

Subdivisions of T. 7 S. R. 21 E. Salt Lake Mer. Utah Terr.y Cont.d

| Chains. | |
|---|---|
| | From the 1/4 Sec. Cor. on Sec. line between Sections 10 and 11 I run East on a random line through the middle of Sec. 11<br>Var. 16° 15' East. |
| 20.00 | Set a temporary 1/16 Sec. Cor. Land level & sandy good grass Soil 1st Rate. |
| 40.00 | Set a temporary 1/4 Sec. Cor. Land level & sandy good grass Soil 1st Rate. |
| 60.00 | Set a temporary 1/16 Sec. Cor. Land level & sandy good grass Soil 1st Rate. |
| 80.50 | Intersect the N. and S. line bet. Secs. 11 & 12 at 92 links N. of the 1/4 Sec. Cor. Land level & sandy Soil 1st Rate. From this corner I run N. 89° 21' W. on a true line through the middle of Sec. 11 with the same var. |
| 20.12 | Set a sandstone 15 x 8 x 5 ins. 12 ins. in ground marked "1/16" on E. face in a mound of earth 30 ins. diam. at base and 18 ins. high; dug 2 pits 18 x 12 x 12 ins. E. and W. dist. 5 ft. from mound for 1/16 Sec. Cor. |
| 40.25 | Set a sandstone 27 x 7 x 5 ins. 12 ins. in ground marked "1/4" on E. face in a mound of earth 30 ins. diam. at base and 18 ins. high; dug 2 pits 18 x 12 x 12 ins. E. and W. dist. 5 ft. from mound for 1/4 Sec. Cor. |
| 60.38 | Set a sandstone 15 x 14 x 3 ins. 12 ins. in ground marked "1/16" on E. face in a mound of earth 30 ins. diam. at base and 18 ins. high; dug 2 pits 18 x 12 x 12 ins. E. and W. dist. 5 ft. from mound for 1/16 Sec. Cor. |
| 80.50 | To the 1/4 Sec. Cor. on Sec. line between Secs. 10 and 11<br>Land level and sandy<br>Grazing good<br>Soil 1st Rate |

# Uncompahgre Ute Indian Surveys.

Subdivisions of T. 7 S.R. 2 E. Salt Lake Mer. Utah Terr.y Con.td

| Chains. | |
|---|---|
| | From the N. 1/16 Sec. Cor. on Sec. line between Sections 10 and 11 I run East on a random line through the middle of the N. half of Sec. 11 |
| | Var. 16° 15' East. |
| 20.00 | Set a temporary 1/16 Sec. Cor. Land level & sandy good grass Soil 1st Rate. |
| 40.00 | Set a temporary 1/16 Sec. Cor. Land level & sandy good grass Soil 1st Rate. |
| 60.00 | Set a temporary 1/16 Sec. Cor. Land level & sandy good grass Soil 1st Rate. |
| 80.60 | Intersect the N. & S. line bet. Secs. 11 and 12 at 46 links S. of the N. 1/16 Sec. Cor. Land level & sandy Soil 1st Rate. From this corner I run S 89° 40' W. on a true line through the middle of the N. half of Sec. 11 with the same var. |
| 20.15 | Set a sandstone 12 x 7 x 6 ins. 12 ins. in the ground, marked "1/16" on E. face in a mound of earth 30 ins. diam. at base and 18 ins. high, dug 2 pits 18 x 12 x 12 ins. E & W. dist. 5 ft. from mound for 1/16 Sec. Cor. |
| 40.30 | Set a sandstone 24 x 14 x 3 ins. 12 ins. in the ground, marked "1/16" on E. face in a mound of earth 30 ins. diam. at base and 18 ins. high, dug 2 pits 18 x 12 x 12 ins. E & W. dist. 5 ft. from mound for 1/16 Sec. Cor. |
| 60.45 | Set a sandstone 15 x 15 x 3 ins. 12 ins. in the ground, marked "1/16" on E. face in a mound of earth 30 ins. diam. at base and 18 ins. high, dug 2 pits 18 x 12 x 12 ins. E & W. dist. 5 ft. from mound for 1/16 Sec. Cor. |
| 80.60 | To the N. 1/16 Sec. Cor. on Sec. line between Secs 10 and 11 Land level and broken Grazing good Soil 1st Rate Oct. 2. 1882. |

# Uncompahgre Ute Indian Surveys.

Subdivisions of T. 7 S. R. 2 E. Salt Lake Mer. Utah Terr.y Cont.d

| Chains. | |
|---|---|
| | From the S. 1/16 Sec. Cor. on Sec. line between Sections 2 and 3 I run East on a random line through the middle of the S. half of Sec. 2 |
| | Var. 16° 15' East. |
| 20.00 | Set a temporary 1/16 Sec. Cor. Land mountainous fair grazing Sandy Soil 2d Rate. |
| 40.00 | Set a temporary 1/16 Sec. Cor. Land mountainous good grazing Sandy Soil 2d Rate. |
| 60.00 | Set a temporary 1/16 Sec. Cor. Land high & mountainous Bunch grass Soil 2d Rate. |
| 80.29 | Intersect the N. & S. line bet. Secs. 1 and 2 at 27 links S. of the S. 1/16 Sec. Cor. Land rocky & mountainous Soil 2d Rate. From this corner I run S. 89° 49' W. on a true line through the middle of the S half of Sec. 2 with the same var. |
| 20.07 | Set a sandstone 16 x 4 x 4 ins. 12 ins. in the ground, marked "1/16" on E. face in a mound of earth 30 ins. diam. at base and 18 ins. high, dug 2 pits 18 x 12 x 12 ins. E & W. dist. 5 ft. from mound for 1/16 Sec. Cor. |
| 40.15 | Set a sandstone 16 x 10 x 4 ins. 12 ins. in the ground, marked "1/16" on E. face in a mound of earth 30 ins. diam. at base and 18 ins. high, dug 2 pits 18 x 12 x 12 ins. E & W. dist. 5 ft. from mound for 1/16 Sec. Cor. |
| 60.22 | Set a sandstone 12 x 12 x 6 ins. 12 ins. in the ground, marked "1/16" on E. face in a mound of earth 30 ins. diam. at base and 18 ins. high, dug 2 pits 18 x 12 x 12 ins. E & W. dist. 5 ft. from mound for 1/16 Sec. Cor. |
| 80.29 | To the S 1/16 Sec. Cor. on Sec. line between Secs 2 and 3 Land generally broken & mountainous Grazing pretty good Soil sandy 2d Rate |

# Uncompahgre Ute Indian Surveys.

Subdivisions of T. S.R. E. Salt Lake Mer. Utah Terr.y Con.td

Chains

From the 1/4 Sec Cor. on sec line between Sections 2 and 3
S. run
East on a random line through the middle of the Sections 2.
Var 16° 15' E.

20.00 Set a temporary 1/16 Sec. Cor. Land broken and mountainous grazing good
Soil sandy 2d Rate

40.00 Set a temporary 1/4 Sec Cor. Land broken and mountainous grazing good
Soil sandy 2d Rate

60.00 Set a temporary 1/16 Sec. Cor. Land broken mountainous grazing good
Soil sandy 2d Rate

80.44 Intersecting S. & S. Line bet. Sections 1 and 2 at 10 links N. of the 1/4 Sec. Cor. Land rough, broken and mountainous
Soil sandy 2d Rate

From this corner I run N. 8° 56' W. on a true line through the middle of Sec 2. with the same var.

20.11 Set a sandstone 16 x 12 x 6 ins 12 ins in ground marked "1/16" on East face in a mound of earth 30 ins diam at base and 18 ins high; dug 2 pits 18 x 12 x 12 ins E & W. dist 5 ft from 1/16 Sec. Corner

40.22 Set a sandstone 15 x 10 x 4 ins 12 ins in ground marked "1/4" on East face in a mound of earth 30 ins diam at base and 18 ins high; dug 2 pits 18 x 12 x 12 ins E & W dist 5 ft. from 1/4 Sec. Corner

60.33 Set a sandstone 15 x 10 x 4 ins 12 ins in ground marked "1/16" on East face in a mound of earth 30 ins diam at base and 18 ins

# Uncompahgre Ute Indian Surveys.

Subdivisions of T. 7 S. R. 2 E. Salt Lake Mer. Utah Terr.y Con.td

| Chains | |
|---|---|
| | Engh; dug 2 pits 18 x 12 x 12 ins E & W. dist 5 ft. from mound for 1/16 Section Corner |
| 80.44 | To the 1/4 Section corner on Section line bet Secs 2 and 3 |
| | Land rough, broken and Mountainous |
| | Grazing good |
| | Soil Sandy 2d Rate |
| | As the N. 1/16 line is fractional striking Green River. |
| | From the N. 1/16 Sec. Cor. on Sec. line between Secs 2 and 3 Surv East on a true line through the middle of the N. half of Sec. 2 |
| | Var 16° 15' E. |
| 20.00 | Set a cottonwood post 30 x 4 x 3 ins. 12 ins in the ground marked "1/16" on East face in a mound of earth 30 ins diam at base and 18 ins high; dug 2 pits 18 x 12 x 12 ins E & W. 5 ft. from mound for 1/16 Sec Cor. |
| | Land Bottom river bottom |
| | Soil alluvial 1st Rate |
| 34.00 | On Green River Set a cottonwood post 36 x 3 x 3 ins 12 ins in ground |
| M. C. | marked "M C" on East face in a mound of earth 30 ins diam at base and 18 ins high; dug 1 pit 18 x 12 x 12 ins W. dist 5 ft. from mound for meander Cor. |
| | Land River bottom |
| | Soil alluvial 1st Rate |
| | Rest of line in river. |

# Uncompahgre Ute Indian Surveys.

Subdivisions of T. 7 S. R. 2 E. Salt Lake Mer. Utah Terr.y Con.td

| Chains. | |
|---|---|
| | From the 1/4 Sec. Cor. on Sec. line between Sections 27 and 28 I run East on a random line through the middle of Sec. 27 Var. 16° 15' East. |
| 20.00 | Set a temporary 1/16 Sec. Cor. Land Mountainous Soil 2d Rate. |
| 40.00 | Set a temporary 1/4 Sec. Cor. Land Mountainous Soil 2d Rate. |
| 60.00 | Set a temporary 1/16 Sec. Cor. Land level Soil 2d Rate. |
| 80.96 | Intersect the N. and S. line bet. Secs. 26 & 27 at 40 links S. of the 1/4 Sec. Cor. Land Mountainous Soil 2d Rate. From this corner I run S. 89° 45' W. on a true line through the middle of Sec. 27 with the same var. |
| 20.24 | Set a sandstone 14 x 12 x 4 ins. 12 ins. in ground marked "1/16" on E. face in a mound of earth 30 ins. diam. at base and 18 ins. high; dug 2 pits 18 x 12 x 12 ins. E. and W. dist. 5 ft. from mound for 1/16 Sec. Cor. |
| 40.48 | Set a sandstone 12 x 7 x 6 ins. 12 ins. in ground marked "1/4" on E. face in a mound of earth 30 ins. diam. at base and 18 ins. high; dug 2 pits 18 x 12 x 12 ins. E. and W. dist. 5 ft. from mound for 1/4 Sec. Cor. |
| 60.72 | Set a sandstone 24 x 14 x 4 ins. 12 ins. in ground marked "1/16" on E. face in a mound of earth 30 ins. diam. at base and 18 ins. high; dug 2 pits 18 x 12 x 12 ins. E. and W. dist. 5 ft. from mound for 1/16 Sec. Cor. |
| 80.96 | To the 1/4 Sec. Cor. on Sec. line between Secs. 27 and 28 Land generally mountainous except the East 20 Chains Grazing good Soil 2d Rate |

# Uncompahgre Ute Indian Surveys.

Subdivisions of T. 7 S.R. 2 E. Salt Lake Mer. Utah Terr.y Cont.d

| Chains | |
|---|---|
| | From the N. 1/16 Sec. Cor. on Sec. line between Sections 27 and 28 I run East on a random line through the middle of the N. half of Sec. 27<br>Var. 16° 15' East. |
| 20.00 | Set a temporary 1/16 Sec. Cor. Land level, broken Soil 2d Rate. |
| 40.00 | Set a temporary 1/16 Sec. Cor. Land level Soil 2d Rate. |
| 60.00 | Set a temporary 1/16 Sec. Cor. Land level good grass Soil 2d Rate. |
| 80.70 | Intersect the N. & S. line bet. Secs. 26 and 27 at 90 links S. of the N. 1/16 Sec. Cor. Land level and broken Soil 2d Rate.<br>From this corner I run S. 89° 47' W. on a true line through the middle of the N. half of Sec. 27 with the same var. |
| 20.17 | Set a sandstone 20 x 10 x 3 ins. 12 ins. in the ground, marked "1/16" on E. face in a mound of earth 30 ins. diam. at base and 18 ins. high, dug 2 pits 18 x 12 x 12 ins. E & W. dist. 5 ft. from mound for 1/16 Sec. Cor. |
| 40.35 | Set a sandstone 16 x 16 x 4 ins. 12 ins. in the ground, marked "1/16" on E. face in a mound of earth 30 ins. diam. at base and 18 ins. high, dug 2 pits 18 x 12 x 12 ins. E & W. dist. 5 ft. from mound for 1/16 Sec. Cor. |
| 60.53 | Set a sandstone 12 x 7 x 6 ins. 12 ins. in the ground, marked "1/16" on E. face in a mound of earth 30 ins. diam. at base and 18 ins. high, dug 2 pits 18 x 12 x 12 ins. E & W. dist. 5 ft. from mound for 1/16 Sec. Cor. |
| 80.70 | To the N. 1/16 Sec. Cor. on Sec. line between Secs. 27 and 28<br>Land generally level<br>Grazing pretty fair<br>Soil 2d Rate |

# Uncompahgre Ute Indian Surveys.

Subdivisions of T. 7 S. R. 2 E. Salt Lake Mer. Utah Terr.y Con.td

| Chains. | |
|---|---|
| | From the S. 1/16 Sec. Cor. on Sec. line between Sections 21 and 22 I run East on a random line through the middle of the S half of Sec. 22 Var. 16° 15' East. |
| 20.00 | Set a temporary 1/16 Sec. Cor. Land gently rolling Soil 1st Rate. |
| 40.00 | Set a temporary 1/16 Sec. Cor. Land gently rolling Soil 1st Rate. |
| 60.00 | Set a temporary 1/16 Sec. Cor. Land gently rolling Soil 1st Rate. |
| 80.03 | Intersect the N. & S. line bet. Secs. 22 and 23 at 24 links S. of the S. 1/16 Sec. Cor. Land gently rolling Soil 1st Rate. From this corner I run S. 89° 50' W. on a true line through the middle of the S half of Sec. 22 with the same var. |
| 20.00 | Set a sandstone 18 x 9 x 4 ins. 12 ins. in the ground, marked "1/16" on E. face in a mound of earth 30 ins. diam. at base and 18 ins. high, dug 2 pits 18 x 12 x 12 ins. E & W. dist. 5 ft. from mound for 1/16 Sec. Cor. |
| 40.01 | Set a sandstone 16 x 8 x 5 ins. 12 ins. in the ground, marked "1/16" on E. face in a mound of earth 30 ins. diam. at base and 18 ins. high, dug 2 pits 18 x 12 x 12 ins. E & W. dist. 5 ft. from mound for 1/16 Sec. Cor. |
| 60.03 | Set a sandstone 12 x 10 x 5 ins. 12 ins. in the ground, marked "1/16" on E. face in a mound of earth 30 ins. diam. at base and 18 ins. high, dug 2 pits 18 x 12 x 12 ins. E & W. dist. 5 ft. from mound for 1/16 Sec. Cor. |
| 80.03 | To the S. 1/16 Sec. Cor. on Sec. line between Secs. 21 and 22 Land gently rolling Grazing Soil 1st Rate |

# Uncompahgre Ute Indian Surveys.

Subdivisions of T. 7 S. R. 2 1/2 E. Salt Lake Mer. Utah Terr.y Con.td

| Chains. | |
|---|---|
| | From the 1/4 Sec. Cor. on Sec. line between Sections 21 and 22 I run East on a random line through the middle of Sec. 22 |
| | Var. 16° 15' East. |
| 20.00 | Set a temporary 1/16 Sec. Cor. Land gently rolling Soil 1st. Rate. |
| 40.00 | Set a temporary 1/4 Sec. Cor. Land gently rolling Soil 1st. Rate. |
| 60.00 | Set a temporary 1/16 Sec. Cor. Land gently rolling Soil 1st. Rate. |
| 79.82 | Intersect the N. and S. line bet. Secs. 22 & 2. at 48 links N. of the 1/4 Sec. Cor. Land gently rolling Soil 1st. Rate. From this corner I run N. 89° 39' W. on a true line through the middle of Sec. 22 with the same var. |
| 19.96 | Set a sandstone 24 x 10 x 3 ins. 12 ins. in ground marked "1/16" on E. face in a mound of earth 30 ins. diam. at base and 18 ins. high; dug 2 pits 18 x 12 x 12 ins. E. and W. dist. 5 ft. from mound for 1/16 Sec. Cor. |
| 39.91 | Set a sandstone 22 x 18 x 2 ins. 12 ins. in ground marked "1/4" on E. face in a mound of earth 30 ins. diam. at base and 18 ins. high; dug 2 pits 18 x 12 x 12 ins. E. and W. dist. 5 ft. from mound for 1/4 Sec. Cor. |
| 59.86 | Set a sandstone 18 x 15 x 2 ins. 12 ins. in ground marked "1/16" on E. face in a mound of earth 30 ins. diam. at base and 18 ins. high; dug 2 pits 18 x 12 x 12 ins. E. and W. dist. 5 ft. from mound for 1/16 Sec. Cor. |
| 79.82 | To the 1/4 Sec. Cor. on Sec. line between Secs. 21 and 22. Land gently rolling Grazing Soil 1st Rate |

# Uncompahgre Ute Indian Surveys.

Subdivisions of T. 7 S. R. 2 E. Salt Lake Mer. Utah Terr.y Cont.d

| Chains. | |
|---|---|
| | From the N. 1/16 Sec. Cor. on Sec. line between Sections 21 and 22 I run East on a random line through the middle of the N. half of Sec. 22 Var. 16° 15' East. |
| 20.00 | Set a temporary 1/16 Sec. Cor. Land gently rolling Soil 1st Rate. |
| 40.00 | Set a temporary 1/16 Sec. Cor. Land gently rolling Soil 1st Rate. |
| 60.00 | Set a temporary 1/16 Sec. Cor. Land gently rolling Soil 1st Rate. |
| 80.24 | Intersect the N. & S. line bet. Secs. 22 and 23 at 18 Links S of the N. 1/16 Sec. Cor. Land gently rolling Soil 1st Rate. From this corner I run S. 89° 52' W. on a true line through the middle of the N. half of Sec. 22 with the same var. |
| 20.06 | Set a sandstone 15 x 7 x 6 ins. 12 ins. in the ground, marked "1/16" on E. face in a mound of earth 30 ins. diam. at base and 18 ins. high, dug 2 pits 18 x 12 x 12 ins. E & W. dist. 5 ft. from mound for 1/16 Sec. Cor. |
| 40.12 | Set a sandstone 20 x 14 x 4 ins. 12 ins. in the ground, marked "1/16" on E. face in a mound of earth 30 ins. diam. at base and 18 ins. high, dug 2 pits 18 x 12 x 12 ins. E & W. dist. 5 ft. from mound for 1/16 Sec. Cor. |
| 60.18 | Set a sandstone 20 x 5 x 5 ins. 12 ins. in the ground, marked "1/16" on E. face in a mound of earth 30 ins. diam. at base and 18 ins. high, dug 2 pits 18 x 12 x 12 ins. E & W. dist. 5 ft. from mound for 1/16 Sec. Cor. |
| 80.24 | To the N. 1/16 Sec. Cor. on Sec. line between Secs. 21 and 22 Land gently rolling Grazing Soil 1st Rate |

# Uncompahgre Ute Indian Surveys.

Subdivisions of T. S.R. E. Salt Lake Mer. Utah Terr.y Con.td

Chains. From the S. 1/16 Sec. Cor. on Sec. line between Sections 15 and 16 I run East on a random line through the middle of the S. half of Sec. 15

Var. 16° 15' East.

20.00 Set a temporary 1/16 Sec. Cor. Land rolling upland grazing Soil 1st Rate.

40.00 Set a temporary 1/16 Sec. Cor. Land rolling upland grazing Soil 1st Rate.

60.00 Set a temporary 1/16 Sec. Cor. Land rolling upland grazing Soil 1st Rate.

79.98 Intersect the N. & S. line bet. Secs. 14 and 15 at 22 links E. of the S. 1/16 Sec. Cor. Land rolling upland grazing Soil 1st Rate. From this corner I run S. 89° 51' W. on a true line through the middle of the S half of Sec. 15 with the same var.

19.99 Set a sandstone 18 x 6 x 6 ins. 12 ins. in the ground, marked "1/16" on E. face in a mound of earth 30 ins. diam. at base and 18 ins. high, dug 2 pits 18 x 12 x 12 ins. E & W. dist. 5 ft. from mound for 1/16 Sec. Cor.

39.99 Set a sandstone 18 x 16 x 4 ins. 12 ins. in the ground, marked "1/16" on E. face in a mound of earth 30 ins. diam. at base and 18 ins. high, dug 2 pits 18 x 12 x 12 ins. E & W. dist. 5 ft. from mound for 1/16 Sec. Cor.

59.99 Set a sandstone 10 x 9 x 6 ins. 12 ins. in the ground, marked "1/16" on E. face in a mound of earth 30 ins. diam. at base and 18 ins. high, dug 2 pits 18 x 12 x 12 ins. E & W. dist. 5 ft. from mound for 1/16 Sec. Cor.

79.98 To the S 1/16 Sec. Cor. on Sec. line between Secs. 15 and 16

Land rolling upland grazing

Grazing

Soil 1st Rate

Oct. 3. 1882.

# Uncompahgre Ute Indian Surveys.

Subdivisions of T. 7 S.R. 2 E. Salt Lake Mer. Utah Terr.y Con.td

Chains. From the 1/4 Sec. Cor. on Sec. line between Sections 15 and 16 I run East on a random line through the middle of Sec. 15

Var. 16° 15' East.

20.00 Set a temporary 1/16 Sec. Cor. Land rolling grazing Soil 1st Rate.

40.00 Set a temporary 1/4 Sec. Cor. Land rolling upland grazing Soil 1st Rate.

60.00 Set a temporary 1/16 Sec. Cor. Land Rolling pland grazing Soil 1st Rate.

79.92 Intersect the N. and S. line bet. Secs. 14 & 15 at 90 links S. of the 1/4 Sec. Cor. Land rolling Soil 1st Rate.

From this corner I run S. 89° 21' W. on a true line through the middle of Sec. 15 with the same var.

19.98 Set a sandstone 15 x 6 x 6 ins. 12 ins. in ground marked "1/16" on E. face in a mound of earth 30 ins. diam. at base and 8 ins. high; dug 2 pits 18 x 12 x 12 ins. E. and W. dist. 5 ft. from mound for 1/16 Sec. Cor.

39.96 Set a sandstone 20 x 16 x 2 ins. 12 ins. ground marked "1/4" on E. face in a mound of earth 30 ins. diam. at base and 8 ins. high; dug 2 pits 18 x 12 x 12 ins. E. and W. dist. 5 ft. from mound for 1/4 Sec. Cor.

59.94 Set a Cottonwood post 36 x 3 x 3 ins. 12 ins. ground marked "1/16" on E. face in a mound of earth 30 ins. diam. at base and 18 ins. high; dug 2 pits 18 x 12 x 12 ins. E. and W. dist. 5 ft. from mound for 1/16 Sec. Cor.

79.92 To the 1/4 Sec. Cor. on Sec. line between Secs. 15 and 16

and rolling
grazing upland
soil 1st Rate

# Uncompahgre Ute Indian Surveys.

Subdivisions of T. 7 S.R. 2 E. Salt Lake Mer. Utah Terr.y Cont.d

| Chains | |
|---|---|
| | From the N 1/16 Sec. Cor. on Sec. line between Sections 15 and 16 I run East on a random line through the middle of the N. half of Sec. 15 Var. 16° 15' East. |
| 20.00 | Set a temporary 1/16 Sec. Cor. Land rolling upland grazing Soil 1st Rate. |
| 40.00 | Set a temporary 1/16 Sec. Cor. Land rolling upland grazing Soil 1st Rate. |
| 60.00 | Set a temporary 1/16 Sec. Cor. Land rolling upland grazing Soil 1st Rate. |
| 79.80 | Intersect the N. & S. line bet. Secs. 14 and 15 at 35 links N. of the N. 1/16 Sec. Cor. Land rolling Soil 1st Rate. |
| | From this corner I run N. 89° 45' W. on a true line through the middle of the N. half of Sec. 15 with the same var. |
| 19.95 | Set a sandstone 30 x 6 x 4 ins. 12 ins. in the ground, marked "1/16" on E. face in a mound of earth 30 ins. diam. at base and 18 ins. high, dug 2 pits 18 x 12 x 12 ins. E & W. dist. 5 ft. from mound for 1/16 Sec. Cor. |
| 39.90 | Set a sandstone 24 x 5 x 5 ins. 12 ins. in the ground, marked "1/16" on E. face in a mound of earth 30 ins. diam. at base and 18 ins. high, dug 2 pits 18 x 12 x 12 ins. E & W. dist. 5 ft. from mound for 1/16 Sec. Cor. |
| 59.85 | Set a sandstone 12 x 10 x 8 ins. 12 ins. in the ground, marked "1/16" on E. face in a mound of earth 30 ins. diam. at base and 18 ins. high, dug 2 pits 18 x 12 x 12 ins. E & W. dist. 5 ft. from mound for 1/16 Sec. Cor. |
| 79.80 | To the N. 1/16 Sec. Cor. on Sec. line between Secs. 15 and 16 Land rolling Grazing upland Soil 1st Rate |

# Uncompahgre Ute Indian Surveys.

Subdivisions of T. 7 S.R. 21 E. Salt Lake Mer. Utah Terr.y Con.td

| Chains. | |
|---|---|
| | From the S. 1/16 Sec. Cor. on Sec. line between Sections 9 and 10 I run East on a random line through the middle of the S. half of Sec. 10 |
| | Var. 16° 15' East. |
| 20.00 | Set a temporary 1/16 Sec. Cor. Land level & rolling upland grazing Soil 1st Rate. |
| 40.00 | Set a temporary 1/16 Sec. Cor. Land level & rolling upland grazing Soil 1st Rate. |
| 60.00 | Set a temporary 1/16 Sec. Cor. Land level & rolling upland grazing Soil 1st Rate. |
| 79.90 | Intersect the N. & S. line bet. Secs. 10 and 11 at 22 lks N. of the S. 1/16 Sec. Cor. Land level & rolling Soil 1st Rate. |
| | From this corner I run N. 89° 51' W. on a true line through the middle of the S half of Sec. 10 with the same var. |
| 19.98 | Set a sandstone 16 x 8 x 5 ins. 12 ins. in the ground, marked "1/16" on E. face in a mound of earth 30 ins. diam. at base and 18 ins. high, dug 2 pits 18 x 12 x 12 ins. E & W. dist. 5 ft. from mound for 1/16 Sec. Cor. |
| 39.95 | Set a sandstone 10 x 10 x 5 ins. 12 ins. in the ground, marked "1/16" on E. face in a mound of earth 30 ins. diam. at base and 18 ins. high, dug 2 pits 18 x 12 x 12 ins. E & W. dist. 5 ft. from mound for 1/16 Sec. Cor. |
| 59.92 | Set a sandstone 12 x 12 x 8 ins. 12 ins. in the ground, marked "1/16" on E. face in a mound of earth 30 ins. diam. at base and 18 ins. high, dug 2 pits 18 x 12 x 12 ins. E & W. dist. 5 ft. from mound for 1/16 Sec. Cor. |
| 79.90 | To the S 1/16 Sec. Cor. on Sec. line between Secs. 9 and 10 Land level and rolling Grazing upland Soil 1st Rate |

# Uncompahgre Ute Indian Surveys.

Subdivisions of T. 7 S. R. 2 E. Salt Lake Mer. Utah Terr.y Con.td

| Chains. | |
|---|---|
| | From the 1/4 Sec. Cor. on Sec. line between Sections 9 and 10 I run East on a random line through the middle of Sec. 10 |
| | Var. 16° 15' East. |
| 20.00 | Set a temporary 1/16 Sec. Cor. Land level and rolling Soil 1st Rate. |
| 40.00 | Set a temporary 1/4 Sec. Cor. Land level grazing soil Soil 1st Rate. |
| 60.00 | Set a temporary 1/16 Sec. Cor. Land level and rolling Soil 1st Rate. |
| 79.70 | Intersect the N. and S. line bet. Secs. 10 & 11 at 40 Links S. of the 1/4 Sec. Cor. Land level & rolling Soil 1st Rate. From this corner I run S. 89° 43' W. on a true line through the middle of Sec. 10 with the same var. |
| 19.93 | Set a cottonwood post 36 x 3 x 3 ins. 12 ins. in ground marked "1/16" on E. face in a mound of earth 30 ins. diam. at base and 18 ins. high; dug 2 pits 18 x 12 x 12 ins. E. and W., dist. 5 Ft. from mound for 1/16 Sec. Cor. |
| 39.85 | Set a sandstone 18 x 14 x 3 ins. 12 ins. in ground marked "1/4" on E. face in a mound of earth 30 ins. diam. at base and 18 ins. high; dug 2 pits 18 x 12 x 12 ins. E. and W., dist. 5 Ft. from mound for 1/4 Sec. Cor. |
| 59.77 | Set a sandstone 16 x 8 x 8 ins. 12 ins. in ground marked "1/16" on E. face in a mound of earth 30 ins. diam. at base and 18 ins. high; dug 2 pits 18 x 12 x 12 ins. E. and W., dist. 5 Ft. from mound for 1/16 Sec. Cor. |
| 79.70 | To the 1/4 Sec. Cor. on Sec. line between Secs. 9 and 10<br>Land level and rolling<br>Grazing good<br>Soil 1st Rate |

# Uncompahgre Ute Indian Surveys.

Subdivisions of T. 7 S. R. 21 E. Salt Lake Mer. Utah Terr.y Con.td

| Chains. | |
|---|---|
| | From the N. 1/16 Sec. Cor. on Sec. line between Sections 9 and 10 I run East on a random line through the middle of the N. half of Sec. 10 |
| | Var. 16° 15' East. |
| 20.00 | Set a temporary 1/16 Sec. Cor. Land level & rolling upland grazing Soil 1st Rate. |
| 40.00 | Set a temporary 1/16 Sec. Cor. Land level & rolling upland grazing Soil 1st Rate. |
| 60.00 | Set a temporary 1/16 Sec. Cor. Land level & rolling upland grazing Soil 1st Rate. |
| 79.76 | Intersect the N. & S. line bet. Secs. 10 and 11 at 44 links N. of the N. 1/16 Sec. Cor. Land level and rolling Soil 1st Rate. |
| | From this corner I run N. 89° 41' W. on a true line through the middle of the N. half of Sec. 10 with the same var. |
| 19.94 | Set a sandstone 24 x 12 x 12 ins. 12 ins. in the ground, marked "1/16" on E. face in a mound of earth 30 ins. diam. at base and 18 ins. high, dug 2 pits 18 x 12 x 12 ins. E & W. dist. 5 ft. from mound for 1/16 Sec. Cor. |
| 39.88 | Set a sandstone 22 x 10 x 4 ins. 12 ins. in the ground, marked "1/16" on E. face in a mound of earth 30 ins. diam. at base and 18 ins. high, dug 2 pits 18 x 12 x 12 ins. E & W. dist. 5 ft. from mound for 1/16 Sec. Cor. |
| 59.82 | Set a sandstone 20 x 10 x 3 ins. 12 ins. in the ground, marked "1/16" on E. face in a mound of earth 30 ins. diam. at base and 18 ins. high, dug 2 pits 18 x 12 x 12 ins. E & W. dist. 5 ft. from mound for 1/16 Sec. Cor. |
| 79.76 | To the N 1/16 Sec. Cor. on Sec. line between Secs. 9 and 10 Land level and rolling Grazing uplands Soil 1st Rate |

# Uncompahgre Ute Indian Surveys.

Subdivisions of T. 7 S. R. 2 E. Salt Lake Mer. Utah Terr.y Con.td

Chains. From the S 1/16 Sec. Cor. on Sec. line between Sections 3 and 4 I run East on a random line through the middle of the S half of Sec. 3

Var. 16° 15' East.

20.00 Set a temporary 1/16 Sec. Cor. Land gently rolling sandy Soil 1st Rate.

40.00 Set a temporary 1/16 Sec. Cor. Land gently rolling sandy Soil 1st Rate.

60.00 Set a temporary 1/16 Sec. Cor. Land gently rolling sandy Soil 1st Rate.

80.62 Intersect the N. & S. line bet. Secs. 2 and 3 at 28 links S. of the S. 1/16 Sec. Cor. Land gently rolling sandy Soil 1st Rate. From this corner I run S. 89° 48' W. on a true line through the middle of the S half of Sec. 3 with the same var.

20.15 Set a sandstone 18 x 12 x 3 ins. 12 ins. in the ground, marked "1/16" on E. face in a mound of earth 30 ins. diam. at base and 18 ins. high, dug 2 pits 18 x 12 x 12 ins. E & W. dist. 5 ft. from mound for 1/16 Sec. Cor.

40.31 Set a sandstone 14 x 10 x 10 ins. 12 ins. in the ground, marked "1/16" on E. face in a mound of earth 30 ins. diam. at base and 18 ins. high, dug 2 pits 18 x 12 x 12 ins. E & W. dist. 5 ft. from mound for 1/16 Sec. Cor.

60.47 Set a sandstone 16 x 10 x 4 ins. 12 ins. in the ground, marked "1/16" on E. face in a mound of earth 30 ins. diam. at base and 18 ins. high, dug 2 pits 18 x 12 x 12 ins. E & W. dist. 5 ft. from mound for 1/16 Sec. Cor.

80.62 To the S. 1/16 Sec. Cor. on Sec. line between Secs. 3 and 4
Land gently rolling
Grazing
Soil 1st Rate

# Uncompahgre Ute Indian Surveys.

Subdivisions of T. 7 S. R. 2 1 E. Salt Lake Mer. Utah Tenn.y Con.td

| Chains. | |
|---|---|
| | From the 1/4 Sec. Cor. on Sec. line between Sections 3 and 4 I run East on a random line through the middle of Sec. 3 |
| | Var. 16° 15' East. |
| 20.00 | Set a temporary 1/16 Sec. Cor. Land gently rolling Soil 1st Rate. |
| 40.00 | Set a temporary 1/4 Sec. Cor. Land gently rolling Soil 1st Rate. |
| 60.00 | Set a temporary 1/16 Sec. Cor. Land gently rolling Soil 1st Rate. |
| 80.52 | Intersect the N. and S. line bet. Secs. 2 & 3 at 50 links S. of the 1/4 Sec. Cor. Land gently rolling Soil 1st Rate. From this corner I run S. 89° 39' W. on a true line through the middle of Sec. 3 with the same var. |
| 20.13 | Set a sandstone 20 x 10 x 4 ins. 12 ins. in ground marked "1/16" on E. face in a mound of earth 30 ins. diam. at base and 18 ins. high; dug 2 pits 18 x 12 x 12 ins. E. and W. dist. 5 ft. from mound for 1/16 Sec. Cor. |
| 40.26 | Set a sandstone 12 x 12 x 12 ins. 12 ins. in ground marked "1/4" on E. face in a mound of earth 30 ins. diam. at base and 18 ins. high; dug 2 pits 18 x 12 x 12 ins. E. and W. dist. 5 ft. from mound for 1/4 Sec. Cor. |
| 60.39 | Set a sandstone 14 x 8 x 8 ins. 12 ins. in ground marked "1/16" on E. face in a mound of earth 30 ins. diam. at base and 18 ins. high; dug 2 pits 18 x 12 x 12 ins. E. and W. dist. 5 ft. from mound for 1/16 Sec. Cor. |
| 80.52 | To the 1/4 Sec. Cor. on Sec. line between Secs. 3 and 4 Land gently rolling Grazing Soil 1st Rate |

# Uncompahgre Ute Indian Surveys.

Subdivisions of T. 7 S. R. 2 1/2 E. Salt Lake Mer. Utah Terr.y Con.td

| Chains. | |
|---|---|
| | From the N. 1/16 Sec. Cor. on Sec. line between Sections 3 and 4 I run East on a random line through the middle of the N. half of Sec. 3 Var. 16° 15' East. |
| 20.00 | Set a temporary 1/16 Sec. Cor. Land high bench good grazing Soil 2d Rate. |
| 40.00 | Set a temporary 1/16 Sec. Cor. Land high bench good grazing & Soil 2d Rate. |
| 46.00 | Edge high rocky bluffy ridge |
| 60.00 | Set a temporary 1/16 Sec. Cor. Land high, broken, rocky & valley Soil 1st & 2d Rate. |
| 80.12 | Intersect the N. & S. line bet. Secs. 2 and 3 at 13 links N. of the N. 1/16 Sec. Cor. Land river bottom & rocky Soil 1st & 2d Rate. From this corner I run N. 89° 54' W. on a true line through the middle of the N. half of Sec. 3 with the same var. |
| 20.03 | Set a sandstone 16 x 10 x 6 ins. 12 ins. in the ground, marked "1/16" on E. face in a mound of earth 30 ins. diam. at base and 18 ins. high, dug 2 pits 18 x 12 x 12 ins. E & W. dist. 5 ft. from mound for 1/16 Sec. Cor. |
| 40.06 | Set a sandstone 14 x 12 x 10 ins. 12 ins. in the ground, marked "1/16" on E. face in a mound of earth 30 ins. diam. at base and 18 ins. high, dug 2 pits 18 x 12 x 12 ins. E & W. dist. 5 ft. from mound for 1/16 Sec. Cor. |
| 60.09 | Set a sandstone 16 x 10 x 4 ins. 12 ins. in the ground, marked "1/16" on E. face in a mound of earth 30 ins. diam. at base and 18 ins. high, dug 2 pits 18 x 12 x 12 ins. E & W. dist. 5 ft. from mound for 1/16 Sec. Cor. |
| 80.12 | To the N. 1/16 Sec. Cor. on Sec. line between Secs. 3 and 4 Land W. half high bench E. half river Grazing good Soil 1st & 2d Rate Oct. 4. 1882 |

# Uncompahgre Ute Indian Surveys.

Subdivisions of T. 7 S. R. 2 E. Salt Lake Mer. Utah Terr.y Con.td

| | |
|---|---|
| Chains | As the S. 1/16 Sec. line in Sec 33 is fractional I run East on a true line through the middle of the S. half of Sec. 33 Var. 16° 15' E. |
| 26.00 | Set a cottonwood post 3 ft. long by 3 ins square marked "1/16" on E. face in a mound of earth 2 ft. diam at base and 18 ins high dug 2 pits for 1/16 Sec. Cor. Land level good grass Soil 1st Rate |
| 26.00 | Foot of hill Line discontinued because of the difficult and worthless character of the country |
| | As the S. 1/16 Sec. line is fractional I run East on a true line through the middle of the S. half of Sec. 32 Var 16° 15' E. |
| 20.00 | Set a cottonwood post 3 ft. long by 3 ins square marked "1/16" on E. face in a mound of earth 2 ft. diam at base and 12 ins high with pits for 1/16 Sec. Cor Land level Soil 1st Rate Enter timber |
| 21.50 | Left bank of Green River Course S. W. |
| | The 1/4 Sec. line being fractional in Sec 33 I run East on a true line through the middle of Sec 33 Var. 16° 15' E. |
| 20.00 | Set a cottonwood post 40 x 3 x 3 ins 18 ins in ground marked on E. face "1/4" in a mound of earth 30 ins diam at base x 18 ins high |

# Uncompahgre Ute Indian Surveys.

Subdivisions of T. 7 S.R. 21 E. Salt Lake Mer. Utah Terr.y Con.td

| | |
|---|---|
| Chains | dug 2 pits 18×12×18 ins E&W. 5 ft. dist from mound for 1/16 Sec Cor. Land excellent bottom Soil alluvial 1st Rate |
| 40.00 | Set a cottonwood post 40×3×3 ins 18 ins in the ground marked on E face "1/4" in a mound of earth 30 ins diam at base and 18 ins high; dug 2 pits 18×12×12 ins E&W. 5 ft. from mound for 1/4 Sec Cor. Land excellent bottom Soil alluvial 1st Rate |
| 60.00 | Set a Sandstone 16×12×3 ins 12 ins in ground marked "1/16" on E. face in a mound of earth 30 ins diam. at base and 18 ins high dug 2 pits 18×12×12 ins E&W dist 5 ft. from mound for 1/16 Sec. Cor. |
| 63.00 | Foot of perpendicular bluffs Line discontinued because of the worthless character of country |
| | From the W. 1/16 Sec. Cor on 1/4 Sec line N.W. through the middle of Sec. 33 Var 16° 15' E. |
| 20.00 | Set a Cottonwood post 34×3×3 ins 15 ins in the ground marked "1/16" on E. face in a mound of earth 30 ins diam. at base and 18 ins high; dug 2 pits 18×12×12 ins E&W. dist 5 ft. from mound for 1/16 Sec Cor. Land level bottom excellent Soil 1st Rate From this Corner I run East on same Var. |
| 20.00 | Set a cottonwood post 36×3×3 ins 15 ins in ground marked "1/16" on E. face in a mound of earth 30 ins diam at base and 18 ins high dug 2 pits 18×12×12 ins E&W. dist 5 ft. from mound for 1/16 Sec Cor. |
| 26.00 | To foot of steep rocky bluffs Line discontinued because of the worthless character of the country. |

# Uncompahgre Ute Indian Surveys.

Subdivisions of T. 7 S.R. 21 E. Salt Lake Mer. Utah Terr.y Con.td

| Chains | |
|---|---|
| | From W. 1/16 Sec Cor. on N. 1/16 Sec. line in Sec 33 I run |
| | West on a true line same var |
| 15.00 | Left bank of Green River Course Sby W. |
| M. C. | Set a Cottonwood post 38 x 3 x 4 ins 15 ins in ground, marked "M. C." on E. face in a mound of earth 30 ins diam at base and 18 ins high, dug 1 pit 18 x 12 x 12 ins W. dist 5 ft from mound for meander Cor. Land rich river bottom Soil excellent. |
| | The S. 1/16 and 1/4 Sec. line in Sec 28 were not run owing to the very rough, mountainous and worthless character of the Country |
| | From the N. 1/16 Sec Cor. on Sec line bet. Sec 28 & 29 I run |
| | East on a random line through the middle of the N. half of Sec 28 |
| | Var 16° 15' E. |
| 20.00 | Set a temporary 1/16 Sec Cor. Land rough and mountainous Soil 3d Rate |
| 40.00 | Set a temporary 1/16 Sec Cor Land rough and mountainous Soil 3d Rate |
| 60.00 | Set a temporary 1/16 Sec Cor. Land rough and mountainous Soil 3d Rate |
| 80.24 | Intersect the N. & S. line Sec 27 & 28 20 lks N. of the 1/16 Sec Cor |
| | From this corner I run N. 89° 57' W on a true line through the middle of the N. half of Sec 28 with the same var. |
| 20.56 | Set a sandstone 16 x 14 x 12 ins marked "1/16 on E. face in a mound of earth 30 ins diam at at base and 18 ins high; for 1/16 Sec Cor. |

# Uncompahgre Ute Indian Surveys.

Subdivisions of T. 7 S.R. 21 E. Salt Lake Mer. Utah Terr.y Con.td

| Chains | |
|---|---|
| 40.12 | Set a sandstone 24×10×3 ins marked "1/16" on E. face in a mound of earth 2 ft. diam at base and 12 ins high for 1/16 Sec Cor. |
| 60.18 | Set a sandstone 28×10×4 ins marked "1/16" on E. face in a mound of earth 2 ft. diam at base & 12 ins high for 1/16 Sec Cor. |
| 80.24 | To the N. 1/16 Sec. Cor. on Sec line bet Secs 28 & 29<br>Land rough & mountainous<br>Grazing pretty good on range<br>Soil 3d Rate |
| | The N. 1/16 Sec line on Sec 29 being fractional<br>I run<br>West on a true line through the N. half of Sec. 29<br>Var. 16°15' E. |
| 8.20 | To Green River course W. |
| M. C. | Set a cottonwood post 34×5×3 ins in the ground marked "M. C on E. face in a mound of earth 30 ins diam at base and 18 ins high, dug 1 pit 18×12×12 ins W. 5 ft. dist from mound for meander Cor.<br>Land River bottom<br>Soil excellent<br>Rest of line on river. |
| | From the S. 1/16 Sec Cor. on Sec line bet. Sec. 20 and 21 I run<br>East on a random line through the middle of the S half of Sec. 21<br>Var 16°15' E. |
| 20.00 | Set a temporary 1/16 Sec. Cor.<br>Land gently rolling Soil 1st Rate |
| 40.00 | Set a temporary 1/16 Sec. Cor.<br>Land gently rolling Soil 1st Rate |
| 60.00 | Set a temporary 1/16 Sec. Cor.<br>Land gently rolling Soil 1st Rate |
| 79.70 | Intersect the N & S. line bet. Sec 21 & 22<br>24 links S of the 1/16 Sec. Cor. |

| Chains. | |
|---|---|
| | From this corner I run S. 89° 50' W. on a true line through the middle of the S half of Sec 21 with the same var |
| 19.93 | Set a sandstone 20 x 10 x 4 ins 12 ins in the ground marked ¼ on East face in a mound of earth 30 ins diam at base and 18 ins high. dug 2 pits East and West dist 5 ft from mound for 1/16 Sec Cor. |
| 39.85 | Set a sandstone 22 x 10 x 4 ins 12 ins in ground marked "¼" on East face in a mound of earth 30 ins diam at base and 18 ins high. dug 2 pits East and West dist 5 ft from mound for ¼ Sec. Cor. |
| 59.77 | Set a sandstone 20 x 10 x 3 ins 12 ins in ground. marked ¼ on East face in a mound of earth 30 ins diam at base and 18 ins high, dist 5 ft from mound for ¼ Sec. Cor. |
| 79.70 | To the S. ¼ Section Corner on Sec line bet Secs 20. and 21. Land gently rolling Soil 1st Rate |
| | From the ¼ Sec Cor on Sec line bet Sec. 20 & 21 I run East on a random line through the middle of Sec. 21 Var. 16° 15' East |
| 20.00 | Set a temporary ¼ Sec Cor Land gently rolling. Soil 1st rated |
| 40.00 | Set a temporary ¼ Sec. Cor. Land gently |

Chains. rolling Soil. 1st rate.

60.00 Set a temporary 1/16 Sec Cor Lightly rolling Soil 1st rate

79.86 Intersect the North and South line between Secs 21 and 22 at 58 links North of the 1/4 Sec Cor.

From this corner I run N 89° 35' W on a true line through the middle of Sec 21. with the same var.

19.97 at a sandstone 15 x 8 x 6 ins 12 ins in ground marked 1/16 on S face in a mound of earth 30 ins diam at base and 18 ins high. Dug 2 pits 18 x 12 x 12 ins East and West dist 5 ft from mound for 1/16 Sec Cor

39.93 Set a sandstone 24 x 16 x 2 ins 12 ins in ground marked 1/4 on East face in a mound of earth 30 ins diam at base and 18 ins high. dug 2 pits 18 x 12 x 12 ins East and West dist 5 ft from mound for 1/4 Sec Cor.

59.89 Set a Cottonwood post 3 ft long by 3 ins square 12 ins in the ground marked 1/16 on East face in a mound of earth 30 ins diam at base and 18 ins high. dug 2 pits 18 x 12 x 12 ins East and West dist 5 ft from mound for 1/16 Sec. Cor.

79.86 To the 1/4 Sec. Cor on Section line between Secs 20 and 21

Land gently rolling

Soil 1st rate

# Uncompahgre Ute Indian Surveys.

Subdivisions of T. 7 S. R. 2 E. Salt Lake Mer. Utah Terr.y Con.td

| Chains. | |
|---|---|
| | From the N. 1/16 Sec. Cor. on Sec. line between Sections 20 and 21 I run East on a random line through the middle of the N. half of Sec. 21 Var. 16° 15' East. |
| 20.00 | Set a temporary 1/16 Sec. Cor. Land gently rolling Soil 1st Rate. |
| 40.00 | Set a temporary 1/16 Sec. Cor. Land gently rolling Soil 1st Rate. |
| 60.00 | Set a temporary 1/16 Sec. Cor. Land gently rolling Soil 1st Rate. |
| 79.84 | Intersect the N. & S. line bet. Secs. 21 and 22 at 14 links S of the N. 1/16 Sec. Cor. Land gently rolling Soil 1st Rate. From this corner I run S. 89° 54' W. on a true line through the middle of the N. half of Sec. 21 with the same var. |
| 19.96 | Set a cottonwood post 36 x 3 x 3 ins. 12 ins. in the ground, marked "1/16" on E. face in a mound of earth 30 ins. diam. at base and 18 ins. high, dug 2 pits 18 x 12 x 12 ins. E & W. dist. 5 ft. from mound for 1/16 Sec. Cor. |
| 9.92 | Set a Cottonwood post. 36 x 3 x 3 ins. 12 ins. in the ground, marked "1/16" on E. face in a mound of earth 30 ins. diam. at base and 18 ins. high, dug 2 pits 18 x 12 x 12 ins. E & W. dist. 5 ft. from mound for. 1/16 Sec. Cor. |
| 9.88 | Set a cottonwood post 36 x 3 x 3 ins. 12 ins. in the ground, marked "1/16" on E. face in a mound of earth 30 ins. diam. at base and 18 ins. high, dug 2 pits 18 x 12 x 12 ins. E & W. dist. 5 ft. from mound for 1/16 Sec. Cor. |
| 79.84 | To the N. 1/16 Sec. Cor. on Sec. line between Secs. 20 and 21 Land gently rolling Grazing Soil 1st Rate |

# Uncompahgre Ute Indian Surveys.

Subdivisions of T. 7 S.R. 2 1 E. Salt Lake Mer. Utah Terr.y Con.td

| Chains. | |
|---|---|
| | From the S. 1/16 Sec. Cor. on Sec. line between Sections 16 and 17 I run East on a random line through the middle of the S. half of Sec. 16 |
| | Var. 16° 15' East. |
| 20.00 | Set a temporary 1/16 Sec. Cor. Land rolling and sandy Soil 2d Rate. |
| 40.00 | Set a temporary 1/16 Sec. Cor. Land rolling and sandy Soil 2d Rate. |
| 60.00 | Set a temporary 1/16 Sec. Cor. Land rolling and sandy Soil 2d Rate. |
| 79.80 | Intersect the N. & S. line bet. Secs. 15 and 16 at 94 links N. of the S. 1/16 Sec. Cor. Land rolling & sandy Soil 2d Rate. From this corner I run N. 89° 20' E. on a true line through the middle of the S. half of Sec. 16 with the same var. |
| 19.95 | Set a cottonwood post 36 x 3 x 3 ins. 12 ins. in the ground, marked "1/16" on E. face in a mound of earth 30 ins. diam. at base and 18 ins. high, dug 2 pits 18 x 12 x 12 ins. E & W. dist. 5 ft. from mound for 1/16 Sec. Cor. |
| 39.90 | Set a sandstone 14 x 12 x 5 ins. 12 ins. in the ground, marked "1/16" on E. face in a mound of earth 30 ins. diam. at base and 18 ins. high, dug 2 pits 18 x 12 x 12 ins. E & W. dist. 5 ft. from mound for 1/16 Sec. Cor. |
| 59.85 | Set a sandstone 12 x 12 x 4 ins. 12 ins. in the ground, marked "1/16" on E. face in a mound of earth 30 ins. diam. at base and 18 ins. high, dug 2 pits 18 x 12 x 12 ins. E & W. dist. 5 ft. from mound for 1/16 Sec. Cor. |
| 79.80 | To the S. 1/16 Sec. Cor. on Sec. line between Secs 16 and 17 Land rolling & sandy Grazing Soil 2d Rate |

# Uncompahgre Ute Indian Surveys.

Subdivisions of T. 7 S. R. 2 E. Salt Lake Mer. Utah Terr.y Con.td

| Chains. | |
|---|---|
| | From the 1/4 Sec. Cor. on Sec. line between Sections 16 and 17 I run East on a random line through the middle of Sec. 16 |
| | Var. 16° 15' East. |
| 20.00 | Set a temporary 1/16 Sec. Cor. Land rolling and sandy Soil 2d Rate. |
| 40.00 | Set a temporary 1/4 Sec. Cor. Land rolling and sandy Soil 2d Rate. |
| 60.00 | Set a temporary 1/16 Sec. Cor. Land rolling and sandy Soil 2d Rate. |
| 79,89 | Intersect the N. and S. line bet. Secs. 15 & 16 at 9 links S of the 1/4 Sec. Cor. Land rolling & sandy Soil 2d Rate. From this corner I run S 89° 57' W. on a true line through the middle of Sec. 16 with the same var. |
| 19,98 | Set a sandstone 20 x 12 x 5 ins. 12 ins. in ground marked "1/16" on E. face in a mound of earth 30 ins. diam. at base and 18 ins. high; dug 2 pits 18 x 12 x 12 ins. E. and W. dist. 5 ft. from mound for 1/16 Sec. Cor. |
| 39,95 | Set a sandstone 13 x 10 x 4 ins. 12 ins. in ground marked "1/4" on E. face in a mound of earth 30 ins. diam. at base and 18 ins. high; dug 2 pits 18 x 12 x 12 ins. E. and W. dist. 5 ft. from mound for 1/4 Sec. Cor. |
| 59,92 | Set a sandstone 14 x 8 x 5 ins. 12 ins. in ground marked "1/16" on E. face in a mound of earth 30 ins. diam. at base and 18 ins. high; dug 2 pits 18 x 12 x 12 ins. E. and W. dist. 5 ft. from mound for 1/16 Sec. Cor. |
| 79,89 | To the 1/4 Sec. Cor. on Sec. line between Secs. 16 and 17 Land rolling and sandy Grazing Soil 2d Rate |

Oct. 5. 1882

# Uncompahgre Ute Indian Surveys.

Subdivisions of T. 7 S. R. 2 E. Salt Lake Mer. Utah Terr.y Cont.d

| Chains. | |
|---|---|
| | From the N. 1/16 Sec. Cor. on Sec. line between Sections 16 and 17 I run East on a random line through the middle of the N. half of Sec. 16 |
| | Var. 16° 15' East. |
| 20.00 | Set a temporary 1/16 Sec. Cor. Land rolling Soil 2d Rate. |
| 40.00 | Set a temporary 1/16 Sec. Cor. Land rolling Soil 2d Rate. |
| 60.00 | Set a temporary 1/16 Sec. Cor. Land rolling Soil 2d Rate. |
| 80.02 | Intersect the N. & S. line bet. Secs. 15 and 16 at 48 links S of the N. 1/16 Sec. Cor. Land rolling Soil 2d Rate. |
| | From this corner I run S. 89° 39' W. on a true line through the middle of the N. half of Sec. 16 with the same var. |
| 20.00 | Set a Cottonwood post 36 X 3 X 3 ins. 12 ins. in the ground, marked "1/16" on E. face in a mound of earth 30 ins. diam. at base and 18 ins. high, dug 2 pits 18 X 12 X 12 ins. E & W. dist. 5 ft. from mound for 1/16 Sec. Cor. |
| 40.01 | Set a Cottonwood post 36 X 3 X 3 ins. 12 ins. in the ground, marked "1/16" on E. face in a mound of earth 30 ins. diam. at base and 18 ins. high, dug 2 pits 18 X 12 X 12 ins. E & W. dist. 5 ft. from mound for 1/16 Sec. Cor. |
| 60.02 | Set a Cottonwood post 36 X 3 X 3 ins. 12 ins. in the ground, marked "1/16" on E. face in a mound of earth 30 ins. diam. at base and 18 ins. high, dug 2 pits 18 X 12 X 12 ins. E & W. dist. 5 ft. from mound for 1/16 Sec. Cor. |
| 80.02 | To the N. 1/16 Sec. Cor. on Sec. line between Secs. 16 and 17 |
| | Land rolling |
| | Grazing |
| | Soil 2d Rate |

# Uncompahgre Ute Indian Surveys.

Subdivisions of T. 7 S. R. 2 E. Salt Lake Mer. Utah Terr.y Con.td

| Chains. | |
|---|---|
| | From the S 1/16 Sec. Cor. on Sec. line between Sections 8 and 9 I run East on a random line through the middle of the S. half of Sec. 9 Var. 16° 15' East. |
| 20.00 | Set a temporary 1/16 Sec. Cor. Land rolling upland grazing Soil 1st Rate. |
| 40.00 | Set a temporary 1/16 Sec. Cor. Land rolling upland grazing Soil 1st Rate. |
| 60.00 | Set a temporary 1/16 Sec. Cor. Land rolling upland grazing Soil 1st Rate. |
| 80.16 | Intersect the N. & S. line bet. Secs. 9 and 10 at 20 links S. of the S 1/16 Sec. Cor. Land rolling Soil 1st Rate. From this corner I run S. 89° 32' W. on a true line through the middle of the S. half of Sec. 9 with the same var. |
| 20.01 | Set a sandstone 22 X 10 X 10 ins. 12 ins. in the ground, marked "1/16" on E. face in a mound of earth 30 ins. diam. at base and 18 ins. high, dug 2 pits 18 X 12 X 12 ins. E & W. dist. 5 ft. from mound for 1/16 Sec. Cor. |
| 40.03 | Set a sandstone 14 X 8 X 8 ins. 12 ins. in the ground, marked "1/16" on E. face in a mound of earth 30 ins. diam. at base and 18 ins. high, dug 2 pits 18 X 12 X 12 ins. E & W. dist. 5 ft. from mound for 1/16 Sec. Cor. |
| 60.05 | Set a sandstone 16 X 10 X 4 ins. 12 ins. in the ground, marked "1/16" on E. face in a mound of earth 30 ins. diam. at base and 18 ins. high, dug 2 pits 18 X 12 X 12 ins. E & W. dist. 5 ft. from mound for 1/16 Sec. Cor. |
| 80.06 | To the S. 1/16 Sec. Cor. on Sec. line between Secs. 8 and 9 Land rolling Grazing upland Soil 1st Rate |

# Uncompahgre Ute Indian Surveys.

Subdivisions of T. 7 S. R. 2 E. Salt Lake Mer. Utah Terr.y Con.td

| Chains. | |
|---|---|
| | From the 1/4 Sec. Cor. on Sec. line between Sections 8 and 9 I run East on a random line through the middle of Sec. 9. Var. 16° 15' East. |
| 20.00 | Set a temporary 1/16 Sec. Cor. Land rolling upland grazing Soil 1st Rate. |
| 40.00 | Set a temporary 1/4 Sec. Cor. Land rolling upland grazing Soil 1st Rate. |
| 60.00 | Set a temporary 1/16 Sec. Cor. Land rolling upland grazing Soil 1st Rate. |
| 80.46 | Intersect the N. and S. line bet. Secs. 9 & 10 at 76 links N. of the 1/4 Sec. Cor. Land rolling Soil 1st Rate. From this corner I run N. 89° 27' W. on a true line through the middle of Sec. 9 with the same var. |
| 20.11 | Set a cottonwood post 3 ft x 3 ins. 12 ins. in ground marked "1/16" on E. face in a mound of earth 30 ins. diam. at base and 18 ins. high; dug 2 pits 18 x 12 x 12 ins. E. and W. dist. 5 ft. from mound for 1/16 Sec. Cor. |
| 40.23 | Set a cottonwood post 3 ft 3 x 3 ins. 12 ins. in ground marked "1/4" on E. face in a mound of earth 30 ins. diam. at base and 18 ins. high; dug 2 pits 18 x 12 x 12 ins. E. and W. dist. 5 ft. from mound for 1/4 Sec. Cor. |
| 60.34 | Set a cottonwood post 3 ft 3 x 3 ins. 12 ins. in ground marked "1/16" on E. face in a mound of earth 30 ins. diam. at base and 18 ins. high; dug 2 pits 18 x 12 x 12 ins. E. and W. dist. 5 ft. from mound for 1/16 Sec. Cor. |
| 80.46 | To the 1/4 Sec. Cor. on Sec. line between Secs. 8 and 9 Land rolling Grazing upland Soil 1st Rate |

# Uncompahgre Ute Indian Surveys.

Subdivisions of T. 7 S. R. 2 E. Salt Lake Mer. Utah Terr'y, Cont'd.

Chains

From the N. ¼ Sec. Cor. on Sec. lines bet Secs 8 and 9. Drive East on a random line through the middle of the N half of Sec. 9.

Var. 16° 15' East.

20.00 Set a temporary ¼ Sec. Cor. Land rolling Good grass. Soil 1st Rate

40.00 Set a temporary ¼ Sec. Cor. Land rolling Good grass. Soil 1st Rate

60.00 Set a temporary ¼ Sec. Cor. Land rolling Good grass. Soil 1st Rate

80.36 Intersect the North and South lines bet. Sections 9 and 10 at 90 links N. of the ¼ Sec. Cor.

From this corner Drive N. 89° 21' West a true line through the middle of the N half of Sec 9 with the same var.

20.09 Set a sandstone 12 x 8 x 5 ins 12 ins in the ground marked ¼ on East face in a mound of earth 30 ins diam at base and 18 ins high. Dug 2 pits 18 x 12 x 12 ins East and West dist 5 feet from mound for ¼ Sec Cor.

40.18 Set a sandstone 16 x 10 x 4 ins 12 ins in the ground marked ¼ on East face in a mound of earth 30 ins diam at base and 18 ins high. Dug 2 pits 18 x 12 x 12 ins East and West dist 5 ft from mound for ¼ Sec. Cor.

60.27 Set a sandstone 12 x 8 x 5 ins 12 ins in the ground marked ¼ on East face in a mound of earth

Ch 30 ins. diam at base & 18 ins high. Dug 2 pits 18 x 12 x 12 ins S and W dist 5 ft from mound for ¼ Sec Cor

80:36 To the N ¼ Sec. Cor on Sec line bet Secs 8 and 9.
Land rolling
Grazing Good Grass
Soil 1st rate.

From the S ¼ Sec. Cor on Sec bet Secs 4 and 5 I run
East on a random line through the middle of the S. half of Sec. 4.

Var. 16° 15' East.

20.00 Set a temporary ¼ Sec Cor Land broken Good grazing Sandy Soil 2d rate
40.00 Set a temporary ¼ Sec. Cor Land broken Good grazing Sandy Soil 2 rate
60.0 Set a temporary ¼ Sec. Cor Land broken Good grazing Sandy Soil 2 rate.

80.20 Intersect the N. & S line bet Secs 3 & 4. at 20 links N of the ¼ Sec. Cor.
From this corner I run
N 89° 51' W on a true line through the middle of the S half of Sec. 4 with the same var

20.05 Set a Cottonwood post 36 x 3 x 3 ins ¼ on E face in a mound of earth 30 ins diam at base & 18 ins high for ¼ Sec. Cor.

40:10 Set a Cottonwood post 36 x 3 x 3 ins marked ¼ on E face in a mound of earth 2 ft diam at base & 12 ins high for ¼ Sec. Cor.

| Chains. | |
|---|---|
| 60.15 | Set a cottonwood post 3 ft. long by 3 ins sqr. marked "1/16 on E. face in a mound of earth 2 ft. diam at base and 12 ins high for 1/16 Sec. Cor. |
| 80.20 | To the S. 1/16 Sec. Cor. on Sec. line bet. Secs. 4 & 5 |
| | Land broken and sandy |
| | Good grazing |
| | Soil 2d Rate |
| | From the 1/4 Sec. Cor. on Sec. line bet. Secs 4 & 5 |
| | I run |
| | East on a random line through the middle of Sec. 4. |
| | Var 16° 15' E. |
| 20.00 | Set a temporary 1/16 Sec Cor. Land broken & sandy good grazing Soil 2d Rate |
| 40.00 | Set a temporary 1/4" Sec Cor. Land broken & sandy good grazing Soil 2d Rate |
| 60.00 | Set a temporary 1/16 Sec Cor Land broken & sandy good grazing Soil 2d Rate |
| 80.00 | Intersect the N. & S. line bet Secs 3 & 4 26 links S. of the 1/4 Sec Cor. |
| | From this corner I run |
| | S. 89° 49' W. on a true line through the middle of Sec. 4 with the same Var. |
| 20.15 | Set a sandstone 26 x 10 x 4 ins marked "1/16" on E. face in a mound of earth 2 ft. diam at base and 12 ins high for 1/16 Sec. Cor. |
| 40.30 | Set a sandstone 16 x 12 x 3 ins marked "1/4" on E. face in a mound of earth 2 ft. diam at base & 12 ins high for 1/4 Sec Cor. |
| 60.45 | Set a sandstone 16 x 7 x 5 ins marked "1/16" on E. face in a mound of earth 2 ft. diam at base & 12 ins high for 1/16 Sec. Cor. |
| 80.60 | To the 1/4 Sec. Cor. on Sec line bet. Secs 4 and 5 |
| | Land broken and sandy |
| | Grazing good on upland |
| | Soil 2d Rate |

| Chains | |
|---|---|
| | The N. 1/16 Sec. line being fractional Down West on a true line through the middle of the N. half of Sec. 4 Var 16° 05' E. |
| 20.00 | Set a sandstone 14×12×10 ins. marked "1/16" on E. face, in a mound of earth 2 ft. diam at base and 12 ins high for 1/16 Sec Cor. |
| 40.00 | Set a sandstone 16×8×7 ins marked "1/16" on E. face in a mound of earth 2 ft. diam at base & 12 ins high for 1/16 Sec Cor. |
| 60.00 | Set a sandstone 20×10×6 ins marked "1/16" on E. face in a mound of earth 2 ft diam at base & 12 ins high for 1/16 Sec Cor. |
| 65.00 | Bluffs to river course S. S. W. |
| M. C. | Set a sandstone 18×9×5 ins in ground marked M. C. in a mound of earth 30 ins diam at base and 12 ins high for meander Cor. |
| | Land broken Soil 2d Rate |

The S. 1/16 Sec line on Sec 32 being fractional (See Page ) from the Meander Connection the South Township 17 chains East of the corner to Sections 5, 6, 31 & 32 Down North on a true line Var 16° 15' E.

| | |
|---|---|
| 20.00 | at which point Down East 3 chains and set a Cottonwood post 38×3×3 ins 18 ins in ground, marked "1/16" on E. face in a mound of earth 3 ins diam. at base & 18 ins high; dug 2 pits 18×12×12 ins E. & W. dist 6 ft. from mound for 1/16 Sec. Cor. |
| | Land level bottom Soil excellent |
| | Thence East on same line |
| 11.00 | To Right bank of Green River |

| Chains | |
|---|---|
| M. C. | Set a cottonwood post 36 x 3 x 3 ins 15 ins in ground, marked "M. C. on E. face, in a mound of earth 36 ins diam at base and 18 ins high, dug 1 pit 18 x 12 x 12 ins E. dist 5 ft. from mound for Meander Cor. |
| | From the West 1/16 Sec Cor on the S. 1/16 Sec line in Sec 32. Surv. West on a true line through the middle of the S. half of Sec 32. Var 16° 15' E. |
| 14.00 | To margin of Lake. |
| M. C. | Set a cottonwood post 46 x 3 x 3 ins 12 ins in ground, marked "M. C." on E. face, in a mound of earth 40 ins diam at base and 24 ins high for Meander Cor. Land level swampy Dense underbrush Soil alluvial excellent |
| | The E & W. 1/4 line through the middle of Sec 32, being fractional (see Page ) From the W. 1/16 Sec. Cor. on the S. 1/16 Sec. line on Sec 32. Surv North on a true line Var. 16° 15' E. |
| 19.00 | To edge of Lake. |
| M. C. | Set a cottonwood post 32 x 3 x 3 ins 12 ins in ground, marked "M. C." on S. face, in a mound of earth 46 ins diam at base and 24 ins high for Meander Cor. Land rich bottom Soil alluvial excellent Oct. 6. 1882 |
| | From this point Surv East on a true line on offset Var 16° 15' E. |
| 20.00 | Thence measured North 1 chain to the line |

Chains. and set a cottonwood post 36x3x3 ins 12 ins in the ground marked "1/4" on E. face in a mound of e. 30 ins diam at base and 18 ins ; dug 1 pit 18x12x12 ins E. & W. dist 5 ft. for 1/4 Sec. Cor.

From this 1/4 Sec Corner the distance River is 7 chains East and to the Lake 7 chains West
Land rich alluvial
Underbrush

The North 1/16 Sec. line in Sec 52 being fractional
From the 1/4 Sec. Cor. in middle of S. 32 I run North on a true line Var 16° 15' E.

20.00 To the N. 1/16 Sec. line and a point 46 Chains W. of line bet Secs 32 and 33.
Set a cottonwood post 36x3x3 ins 18 ins in ground marked "1/16" on E. face in a mound of earth 30 ins diam at base and 18 ins high for 1/16 Sec. Cor.
Soil alluvial excellent
Underbrush
Land level bottom & subject to overflow
From this corner I run East on a true line with the same Var.

14.00 Set a cottonwood post 36x3x3 ins 12 ins in ground marked "M. C." on W. face in a mound of earth 36 ins diam at base and 18 ins high dug 1 pit 18x12x12 ins W. dist 5 ft. from mound for Meander Cor.

14.50 Green River S. 5. W.
Land level Dense undergrowth
Soil alluvial excellent

Subdivisions of T. 7 S. R. 21 E. Salt Lake Mer. Utah Terr'y, Cont'd.

Ch The S 1/16 Sec line being fractional
From the S. 1/16 Sec Cor. in Sec line on
West Township line Sec 31 I run
East on a true line
Var 16° 15' E.

18.00 Set a cottonwood post 36 x 3 x 3 ins
12 ins in the ground marked "1/16" on E.
face in a mound of earth 30 ins diam
at base and 18 ins high for 1/16 Sec Cor.
Land level
Grass good
Soil 1st Rate

20.05 To Lake. The rest of line in lake

The 1/4 Section line E & W. through the
middle of Sec 31. being fractional
From the 1/4 Sec Cor. in Sec 31 on West
Township line I run
East on a true line
Var 16° 15' E.

18.00 Set a cottonwood post 36 x 3 x 3 ins 12 ins
in ground marked "1/16" on E. face in a
mound of earth 30 ins diam at base
and 18 ins high dug 2 pits 18 x 12 x 12
ins E. & W. dist 5 ft. from mound for 1/16 Sec Cor.

38.00 Set a Cottonwood post 36 x 3 x 3 ins 12 ins
in ground marked "1/4" on E. face in a
mound of earth 30 ins diam at base and 18 ins
high, dug 2 pits 18 x 12 x 12 ins E. & W. dist.
5 ft. from mound for 1/4 Sec Cor.
Land level and excellent
Grass good
Soil excellent

49.00 To Lake
Set a cottonwood post 36 x 3 x 3 ins 12 ins
M. C. in ground marked "M. C." on W. face in a
mound of earth 30 ins diam at base
& 18 ins high dug 1 pit 18 x 12 x 12 ins W. 5 ft. dist
from mound for Meander Corner
Land level
Grass excellent Soil rich

| Chains. | |
|---|---|
| | The N. ¼ Sec. line being fractional From the N. ¼ Sec. Cor. on Sec. 31. on the West Township line Runs East on a true line Var. 16° 15' E. |
| 18.00 | Set a sandstone 10×8×6 ins. 12 ins. in ground marked "¼" on E. face in a mound of earth 30 ins. diam. at base and 18 ins. high, dug 2 pits 18×12×2 ins. E. dist. 5 ft. from mound for ¼ Sec. Cor. |
| 38.00 | Set a sandstone 10×10×4 ins. 12 ins. in ground marked "¼" on E. face in a mound of earth 30 ins. diam. at base and 18 ins. high dug 2 pits 18×12×12 ins. E. & N. dist. 5 ft. from mound for ¼ Sec. Cor. |
| 58.00 | Set a Cottonwood post 30×3×3 ins. 12 ins. in ground, marked "¼" on N. face in a mound of earth 30 ins. diam. at base and 18 ins. high, dug 2 pits 18×12×12 ins. E. & N. dist. 5 ft. from mound for ¼ Sec. Cor. |
| 71.30 M. C. | Set a Cottonwood post 36×3×3 ins. 12 ins. in ground, marked "M. C." on W. face in a mound of earth 30 ins. diam. at base & 18 ins. high, dug 1 pit 18×12×12 ins. W. dist. 5 ft. from mound for Meander Cor. |
| 71.40 | To Lake<br>The West ¼ is rocky. The rest level and excellent soil, good grass. |

| | |
|---|---|
| | The S. ¼ line in Sec. 29 being fractional From the S. ¼ Sec. Cor. on Sec. line bet. Secs. 29 & 30 Runs East on a true line through the middle of the S. half of Sec. 29 Var. 16° 15' E. |
| 20.00 | Set a cottonwood post 36×3×3 ins. 12 ins. in ground, marked "¼" on E. face in a mound of earth 30 ins. diam. at base and 18 ins. high, dug 2 pits 18×12×12 ins. E. & N. dist. 5 ft. from mound for "¼" Sec. Cor. 8 Chains To Lake |

| Chains. | |
|---|---|
| 40.00 | Set a cottonwood post 36×3×3 ins 12 ins in ground marked "1/6" on E. face in a mound of earth 30 ins diam at base and 18 ins high; dug 2 pits 18×12×12 ins E & W. dist 5 ft. from mound for 1/6 Sec. Cor. 5 chains S. to Lake |
| 60.00 | Set a cottonwood post 36×3×3 ins 12 ins in ground marked "1/6" on E. face in a mound of earth 30 ins diam at base and 18 ins high, dug 2 pits 18×12×12 ins E & W. dist 5 ft. from mound for 1/6 Sec. Cor. |
| 75.00 | To the River. Course S. |
| M. C. | Set a cottonwood post 36×3×3 ins 12 ins in ground marked "M. C." on E. face in a mound of earth 30 ins diam at base and 18 ins high, dug 1 pit 18×12×12 ins E. dist 5 ft from mound for Meander Cor. |
| | Land level river bottom |
| | Grazing good |
| | Soil excellent |

From the S. 1/16 Sec. Cor. on Sec. line bet. Secs 29 & 30 I run West on a true line through the middle of the S. half of Sec. 30

Var. 16° 15' E.

| | |
|---|---|
| 20.00 | Set a cottonwood post 36×3×3 ins 12 ins in ground marked "1/6" on E. face in a mound of earth 30 ins diam at base and 18 ins high, dug 2 pits 18×12×12 ins E & W. dist 5 ft. from mound for 1/6 Sec. Cor. |
| 40.00 | Set a sandstone 14×12×4 ins 12 ins in ground marked "1/6" on E. face in a mound of earth 30 ins diam at base and 18 ins high, dug 2 pits 18×12×12 ins E & W. dist 5 ft. from mound for 1/6 Sec Cor. Land level river bottom Soil 1st Rate |

| Chains. | |
|---|---|
| 44.00 | Foot of bluffs 200 ft. high, rest of line over worthless country |
| Note | For the 1/4 line Secs 29 + 30. See opposite page pages 146 1/2 + 146 3/4 |
| | From the N. 1/16 Sec. Cor. on West Township line between Secs. 25 + 30 |
| | I run East on a true line through the middle of of the North half of Sec 30 |
| | Var. 16° 15' E. |
| 17.00 | To West edge of Lake Set a cottonwood post 36 x 3 x 3 ins 15 ins in ground marked "W.C." on W. face in a mound of earth 30 ins diam at base and 18 ins high, dug 2 pits E & W. dist 5 ft. from mound for witness cor. Land level bottom Soil 1st Rate |
| 38.00 | Set a cottonwood post 36 x 3 x 3 ins 15 ins in ground marked "1/16 on W. face in a mound of earth 30 ins diam at base and 18 ins high E and W. dist 5 ft from mound for 1/16 Sec. Cor. Land swampy Soil 1st Rate |
| 56.00 M. C. | To Green River course W. by S. Set a cottonwood post 36 x 3 x 3 ins 15 ins in ground marked "M. C." on West face in a mound of earth 30 ins diam at base and 18 ins high, W. dist 5 ft. from mound for Meander Cor. Rest of line in river Land river bottom with underbrush Soil alluvial 1st Rate |

Uncompahgre Ute Indian Surveys

Subdivisions of Tps 7 S. R 21 E. Salt Lake Utah

| Chains | |
|---|---|
| | The ¼ line in Sec 29 being fractional |
| | Run E. |
| | East on a true line through the |
| | middle of Sec 29 |
| | Var 16° 15' E. |
| 20 00 | Set a cottonwood post 36 x 3 x 3 ins 12 ins |
| | in ground marked "¼" on E face in a |
| | mound of earth 30 ins diam. at base |
| | 18 ins high with pits &c for ¼ Sec Cor |
| 40 00 | Set a cottonwood post 36 x 3 3 ins 12 ins |
| | in ground marked "¼" on E face in a |
| | mound of earth 30 ins diam at base |
| | 18 ins high with pits &c for ¼ Sec. Cor |
| 60 00 | Set a cottonwood post 36 x 3 x 3 ins 12 ins |
| | in ground marked "¼" on E face in a |
| | mound of earth 30 ins diam at base |
| | 18 ins high with pits &c for ¼ Sec Cor |
| 74.00 | To Right bank of Green River |
| MC | Set a cottonwood post 36 x 3 x 3 ins 12 in |
| | ground marked "MC" Meander |
| | Cor. Dug 1 pit to the West. |
| | Dense underbrush Soil 1st rate |

| | |
|---|---|
| | The ¼ line in Sec 30 being fractional |
| | Run |
| | West on a true line through the |
| | middle of Sec 30 |
| | Var 16° 15' E. |
| 20 00 | Set a cottonwood 36 x 3 x 3 ins 12 ins |
| | in ground marked "¼" on E face |
| | in a mound of earth 30 ins diam |
| | at base 18 ins high with pits |
| | for ¼ Sec. Cor Land level |
| | dense underbrush |
| | Soil 1st rate alluvial |
| 40 00 | Set a cottonwood post 36 x 3 x 3 ins |
| | 12 ins in ground marked "¼" |
| | on East face in a mound of |

1468

Uncompahgre Ute Indian Survey

Subdivisions of T. 7 S. R. 21 East
Salt Lake Mer. Utah

earth 30 ins. diam. at base & 18 ins
high with pits dug for ¼ Sec. Cor
Dense undergrowth
Land 1st rate. Soil alluvial

HH. 70 To the Right bank of Green River
M. C. Set a cottonwood post 36 x 3 x 3 ins
12 ins. in ground for meander Cor
marked "M. C." with 1 pit to the
East. Land level. Dense undergrowth
Soil alluvial

# Uncompahgre Ute Indian Surveys.

Subdivisions of T. 7 S. R. 21 E. Salt Lake Mer. Utah Terr.y Con.td

| Chains. | |
|---|---|
| | From the S 1/16 Sec. Cor. on Sec. line between Sections 19 and 20 I run East on a random line through the middle of the S half of Sec. 20 |
| | Var. 16° 15' East. |
| 20.00 | Set a temporary 1/16 Sec. Cor. Land rough & mountainous, grass Soil 2d Rate. |
| 40.00 | Set a temporary 1/16 Sec. Cor. Land rough & mountainous, grazing Soil 2d Rate. |
| 60.00 | Set a temporary 1/16 Sec. Cor. Land rough & mountainous, good grass Soil 2d Rate. |
| .17 | Intersect the N. & S. line bet. Secs. 20 and 21 at 12 links S of the S 1/16 Sec. Cor. Land rough & mountainous Soil 2d Rate. From this corner I run S. 89° 56' W. on a true line through the middle of the S half of Sec. 20 with the same var. |
| 0.04 | Set a sandstone 16 x 8 x 3 ins. 12 ins. in the ground, marked "1/16" on E. face in a mound of earth 30 ins. diam. at base and 18 ins. high, dug 2 pits 18 x 12 x 12 ins. E & W. dist. 5 ft. from mound for 1/16 Sec. Cor. |
| 40.08 | Set a sandstone 24 x 10 x 4 ins. 12 ins. in the ground, marked "1/16" on E. face in a mound of earth 30 ins. diam. at base and 18 ins. high, dug 2 pits 18 x 12 x 12 ins. E & W. dist. 5 ft. from mound for 1/16 Sec. Cor. |
| 80.13 | Set a sandstone 15 x 10 x 5 ins. 12 ins. in the ground, marked "1/16" on E. face in a mound of earth 30 ins. diam. at base and 18 ins. high, dug 2 pits 18 x 12 x 12 ins. E & W. dist. 5 ft. from mound for 1/16 Sec. Cor. |
| 80.17 | To the S. 1/16 Sec. Cor. on Sec. line between Secs. 19 and 20 Land rough, broken mountainous Grazing some excellent grass Soil 2d Rate |

# Uncompahgre Ute Indian Surveys.

Subdivisions of T. 7 S. R. 2 E. Salt Lake Mer. Utah Terr.y Cont.d

| Chains. | |
|---|---|
| | From the S 1/16 Sec. Cor. on Sec. line between Sections 19 and 20 I run West on a random line through the middle of the S half of Sec. 19 Var. 16° 15' East. |
| 20.00 | Set a temporary 1/16 Sec. Cor. on side of knife Land level Soil 1st Rate. |
| 40.00 | Set a temporary 1/16 Sec. Cor. Land level river bottom good grass Soil 1st Rate. |
| 60.00 | Set a temporary 1/16 Sec. Cor. Land level river bottom good grass Soil 1st Rate. |
| 78.76 | Intersect the N. & S. line bet. Secs. 19 and 24. at 41 links S. of the S. 1/16 Sec. Cor. Land level river bottom Soil 1st Rate. From this corner I run S. 89° 42' E. on a true line through the middle of the S. half of Sec. 19. with the same var. |
| 18.76 | Set a cottonwood post 36 x 3 x 3 ins. 12 ins. in the ground, marked "1/16" on E. face in a mound of earth 30 ins. diam. at base and 18 ins. high, dug 2 pits 18 x 12 x 12 ins. E & W. dist. 5 ft. from mound for 1/16 Sec. Cor. |
| 38.76 | Set a sandstone 18 x 10 x 4 ins. 12 ins. in the ground, marked "1/16" on E. face in a mound of earth 30 ins. diam. at base and 18 ins. high, dug 2 pits 18 x 12 x 12 ins. E & W. dist. 5 ft. from mound for 1/16 Sec. Cor. |
| 58.76 | Set a sandstone 16 x 10 x 8 ins. 12 ins. in the ground, marked "1/16" on E. face in a mound of earth 30 ins. diam. at base and 18 ins. high, dug 2 pits 18 x 12 x 12 ins. E & W. dist. 5 ft. from mound for 1/16 Sec. Cor. |
| 78.76 | To the S 1/16 Sec. Cor. on Sec. line between Secs 19 and 20 Land level river bottom Grazing good Soil alluvial 1st Rate |

# Uncompahgre Ute Indian Surveys.

Subdivisions of T. 7 S. R. 2 E. Salt Lake Mer. Utah Terr.y Con.td

| Chains. | |
|---|---|
| | From the 1/4 Sec. Cor. on Sec. line between Sections 19 and 20 I run East on a random line through the middle of Sec. 20 |
| | Var. 16° 15' East. |
| 20.00 | Set a temporary 1/16 Sec. Cor. Land rough & Mountainous Grass Soil 2d Rate. |
| 40.00 | Set a temporary 1/4 Sec. Cor. Land rough |
| 47.82 | Steep bluffs. Soil 2d Rate. |
| 60.00 | Set a temporary 1/16 Sec. Cor. Land rough & mountainous grass Soil 2d Rate. |
| 80.60 | Intersect the N. and S. line bet. Secs. 20 & 21 at 12 links N. of the 1/4 Sec. Cor. Land rough Mountainous Soil 2d Rate. From this corner I run N. 89° 35' W. on a true line through the middle of Sec. 20 with the same var. |
| 20.15 | Set a sandstone 18 x 18 x 6 ins. 12 ins. in ground marked "1/16" on E. face in a mound of earth 30 ins. diam. at base and 18 ins. high; dug 2 pits 18 x 12 x 12 ins. E. and W. dist. 5 ft. from mound for 1/16 Sec. Cor. |
| 40.30 | Set a sandstone 19 x 6 x 4 ins. 12 ins. in ground marked "1/4" on E. face in a mound of earth 30 ins. diam. at base and 18 ins. high; dug 2 pits 18 x 12 x 12 ins. E. and W. dist. 5 ft. from mound for 1/4 Sec. Cor. |
| 60.45 | Set a sandstone 12 x 10 x 5 ins. 12 ins. in ground marked "1/16" on E. face in a mound of earth 30 ins. diam. at base and 18 ins. high; dug 2 pits 18 x 12 x 12 ins. E. and W. dist. 5 ft. from mound for 1/16 Sec. Cor. |
| 80.60 | To the 1/4 Sec. Cor. on Sec. line between Secs. 19 and 20 Land rough, broken & mountainous Grazing good Soil 2d Rate Oct.r 1882. |

# Uncompahgre Ute Indian Surveys.

Subdivisions of T. 7 S. R. 21 E. Salt Lake Mer. Utah Terr.y Con.td

| Chains. | |
|---|---|
| | From the N. 1/16 Sec. Cor. on Sec. line between Sections 19 and 20 I run East on a random line through the middle of the N. half of Sec. 20 |
| 3.00 | Right bank Green River Var. 16° 15' East. |
| 19.00 | Left bank of Green River |
| 20.00 | Set a temporary 1/16 Sec. Cor. Right bank Soil Rate. |
| 40.00 | Set a temporary 1/16 Sec. Cor. Land rough mountainous Soil 2d Rate. |
| 60.00 | Set a temporary 1/16 Sec. Cor. Land rough mountainous Soil 2d Rate. |
| 80.22 | Intersect the N. & S. line bet. Secs. 20 and 21 at 12 links S. of the N. 1/16 Sec. Cor. Land rough mountainous Soil 2d Rate. From this corner I run S. 89° 55' W. on a true line through the middle of the N. half of Sec. 20 with the same var. |
| 20.05 | Set a cottonwood post 36 x 3 x 3 ins. 12 ins. in the ground, marked "1/16" on E. face in a mound of earth 30 ins. diam. at base and 18 ins. high, dug 2 pits 18 x 12 x 12 ins. E & W. dist. 5 ft. from mound for 1/16 Sec. Cor. |
| 40.11 | Set a sandstone 14 x 14 x 6 ins. 12 ins. in the ground, marked "1/16" on E. face in a mound of earth 30 ins. diam. at base and 18 ins. high, dug 2 pits 18 x 12 x 12 ins. E & W. dist. 5 ft. from mound for 1/16 Sec. Cor. |
| 60.16 | Set a sandstone 17 x 9 x 7 ins. 12 ins. in the ground, marked "1/16" on E. face in a mound of earth 30 ins. diam. at base and 18 ins. high, dug 2 pits 18 x 12 x 12 ins. E & W. dist. 5 ft. from mound for 1/16 Sec. Cor. |
| 80.22 | To the N. 1/16 Sec. Cor. on Sec. line between Secs. 19 and 20 Land rough mountainous Grazing good Soil 2d Rate |

| Chains. | |
|---|---|
| | From the North 1/16 Sec Cor. on Sec. line between Secs. 19 and 20 I run West on a random line through the middle of the North half of Section 19. Var 16° 00' E. |
| 20.00 | Set a temporary 1/16 Sec. Cor. Land level good grass Soil 1st Rate |
| 40.00 | Set a temporary 1/16 Sec. Cor. Land valley of river good grass Soil 1st Rate |
| 60.00 | Set a temporary 1/16 Sec. Cor. Land level valley excellent grass Soil 1st Rate |
| 78.42 | Intersect the West Boundary of Township 5 S. Sec 19 and 24 at 14 links South of the North 1/16 Sec. Cor. Land level, river bottom some grass Cottonwood timber Soil 1st Rate |
| | From this corner I run S. 89° 54' E. on a true line through the middle of the North half of Section 19 with the same var. |
| 18.42 | Set a cottonwood post 36 x 3 x 3 ins 12 ins in the ground, marked "1/16" on East face in a mound of earth 30 ins diam at base and 18 ins high, dug 2 pits 18 x 12 x 12 ins E and W. dist 3 ft. from mound for 1/16 Sec Cor. Land level river bottom good timber and grass Soil 1st Rate |
| 38.42 | Set a cottonwood post 36 x 3 x 3 ins 12 ins in the ground |

| Chains. | |
|---|---|
| | marked "1/16" on E. face in a mound of earth 30 ins. diam at base and 18 ins high, dug 2 pits 18 x 12 x 12 ins E & W. dist. 5 ft. from mound for 1/16 Sec. Cor. |
| | Land level river bottom |
| | good timber and grass |
| | Soil sandy 1st Rate |
| 58.42 | Set a Cottonwood post 36 x 3 x 3 ins 12 ins in ground, in "1/16" on East face in a mound of earth 30 ins diam at base and 18 ins high, dug 2 pits 18 x 12 x 12 ins. E. and W. dist 5 ft. from mound for 1/16 Sec Corner |
| | Land river bottom |
| | Soil 1st Rate |
| 78.42 | To the North 1/16 Sec. Cor on Sec. line bet. Secs 19 & 20 |
| | Land level river bottom |
| | Good timber and grass |
| | Soil sandy 1st Rate |

From the 1/16 Sec Cor. on N. 1/16 line in Sec 19 at 40 Chains west of line bet Secs 19 & 20 Drawn South on a true line

Var. 16° 15' E.

| | |
|---|---|
| 11.00 | Enter grove of Cottonwood timber |
| 20.00 | Set a Cottonwood post 40 x 4 x 3 ins 15 ins in ground marked "1/4" on N. face in a mound of earth 30 ins diam at base & 18 ins high for 1/4 Sec. Cor. Land level bottom with good timber |
| | Soil alluvial 1st Class |
| 26.90 | To left bank of Green River course West dense timber & brush |

# Uncompahgre Ute Indian Surveys.

Subdivisions of T. 7 S. R. 21 E. Salt Lake Mer. Utah Terr.y Con.td

| Chains. | |
|---|---|
| | From the S. 1/16 Sec. Cor. on Sec. line between Sections 17 and 18 I run East on a random line through the middle of the S half of Sec. 17 |
| | Var. 16° 15' East. |
| 14.21 | Right bank of Green River Course S. |
| 27.00 | East bank of Green River. |
| 38.00 | Leave valley |
| 40.00 | Set a temporary 1/16 Sec. Cor. Land level river bottom Soil 1st Rate. |
| 46.00 | Bluffs of River |
| 60.00 | Set a temporary 1/16 Sec. Cor. Land Bluffs & mountainous Soil 2d Rate. |
| 80.27 | Intersect the N. & S. line bet. Secs. 16 and 17 at 43 links N. of the S. 1/16 Sec. Cor. Land rough mountainous Soil 2d Rate. |
| | From this corner I run N. 89° 42' W. on a true line through the middle of the S half of Sec. 17 with the same var. |
| 20.07 | Set a sandstone 24 x 8 x 8 ins. 12 ins. in the ground, marked "1/16" on E. face in a mound of earth 30 ins. diam. at base and 18 ins. high, dug 2 pits 18 x 12 x 12 ins. E & W. dist. 5 ft. from mound for 1/16 Sec. Cor. |
| 0.14 | Set a sandstone 36 x 12 x 10 ins. 12 ins. in the ground, marked "1/16" on E. face in a mound of earth 30 ins. diam. at base and 18 ins. high, dug 2 pits 18 x 12 x 12 ins. E & W. dist. 5 ft. from mound for 1/16 Sec. Cor. |
| 53.00 | Set a cottonwood post 36 x 4 x 3 ins. 12 ins. |
| M. C. | in the ground, marked "M. C." on E. face in a mound of earth 30 ins. diam. at base and 18 ins. high, dug 2 pits 18 x 12 x 12 ins. E & W. dist. 5 ft. from mound for Meander Cor. |
| 80.27 | To the S. 1/16 Sec. Cor. on Sec. line between Secs. 17 and 18 |
| | Land East ½ half mountainous West ½ level |
| | Grazing good grass & timber |
| | Soil 1st & 2d Rate |

# Uncompahgre Ute Indian Surveys.

Subdivisions of T. 7 S. R. 2 E. Salt Lake Mer. Utah Terr.y Con.td

| Chains. | |
|---|---|
| | From the S 1/16 Sec. Cor. on Sec. line between Sections 17 and 18 I run West on a random line through the middle of the S. half of Sec. 18 |
| | Var. 16° 15' East. |
| 20.00 | Set a temporary 1/16 Sec. Cor. Land generally level good grazing Soil sandy Rate, 1½ |
| 40.00 | Set a temporary 1/16 Sec. Cor. Land generally level good grazing sandy Soil 1½ Rate. |
| 60.00 | Set a temporary 1/16 Sec. Cor. Land generally level good grazing sandy Soil 1½ Rate. |
| 78.02 | Intersect the N. & S. line bet. Secs. 17 and 18 at 20 links S. of the S. 1/16 Sec. Cor. Land Level Mountainous Soil 1st & 2d Rate. From this corner I run S. 89° 57' E on a true line through the middle of the S. half of Sec. 18 with the same var. |
| 18.02 | Set a cottonwood post 36 x 3 x 3 ins. 12 ins. in the ground, marked "1/16" on E. face in a mound of earth 30 ins. diam. at base and 18 ins. high, dug 2 pits 18 x 12 x 12 ins. E & W. dist. 5 ft. from mound for 1/16 Sec. Cor. |
| 38.02 | Set a cottonwood post 36 x 3 x 3 ins. 12 ins. in the ground, marked "1/16" on E. face in a mound of earth 30 ins. diam. at base and 18 ins. high, dug 2 pits 18 x 12 x 12 ins. E & W. dist. 5 ft. from mound for 1/16 Sec. Cor. |
| 58.02 | Set a cottonwood post 36 x 3 x 3 ins. 12 ins. in the ground, marked "1/16" on E. face in a mound of earth 30 ins. diam. at base and 18 ins. high, dug 2 pits 18 x 12 x 12 ins. E & W. dist. 5 ft. from mound for 1/16 Sec. Cor. |
| 78.02 | To the S. 1/16 Sec. Cor. on Sec. line between Secs. 17 and 18 Land level & undulating Grazing good Soil sandy 1st & 2d Rate |

| Chains. | |
|---|---|
| | From the 1/4 Sec. Cor. on Sec. line bet. Secs. 17 & 18. I run East on a random line through the middle of Sec. 17 Var. 16° 15' E. |
| 13.10 | Right bank of Green River. S. |
| 25.00 | Left bank of Green River. S. |
| 27.00 | Leave timber, thence thro' valley |
| 40.00 | Set a temporary 1/4 Sec Cor. Land valley and timber Bluffs. Soil 1st & Rate |
| 44.00 | Bluffs |
| 60.00 | Set a temporary 1/16 Sec. Cor. Land broken, good grass, Soil sandy 1st & 2d Rate |
| 80.03 | Intersect the N. & S. line bet Secs 16 & 17 at 37 links N of the 1/4 Sec. Cor. Land undulating good grass Soil 1st & 2d Rate From this Cor. I run N. 89° 44' W. on a true line through the middle of Sec. 7 with the same var. |
| 20.01 | Set a sandstone 18 x 10 x 8 ins 12 ins in ground, marked "1/16" on East face on a mound of earth 30 ins diam at base and 18 ins high, dug 2 pits 18 x 12 x 12 ins E & W. dist 5 ft. from mound for 1/16 Sec Corner |
| 40.02 | Set a cottonwood post 36 x 3 x 3 ins 12 ins in ground, marked "1/4" on E. face on a mound of earth 30 ins diam at base and 18 ins high, dug 2 pits 18 x 12 x 12 ins E & W. dist 5 ft. for 1/4 Sec Cor. |
| 67.00 M. C. | Set a cottonwood post 36 x 3 x 3 ins 12 ins in ground, marked "M. C." on E face in a mound of earth 30 ins diam at base & 18 ins high, dug 1 pit 18 x 12 x 12 ins W. dist 5 ft. from mound for Meander Cor. |
| 80.03 | To the 1/4 Sec. Cor on Sec line bet Secs 17 & 18 Land generally good with some timber and grass Soil 1st & 2d Rate |

| Chains | |
|---|---|
| | From the ¼ Sec. Cor. on Sec. line bet Secs 17 & 18 I run West on a random line through the middle of Sec. 18 Var 16° 15' E. |
| 20.00 | Set a temporary 1/16 Sec. Cor. Land undulating good grass sandy Soil 1st Rate |
| 40.00 | Set a temporary ¼ Sec. Cor. Land generally level good grass sandy Soil 1st Rate |
| 60.00 | Set a temporary 1/16 Sec Cor. Land nearly level good grazing sandy Soil 1st & 2nd Rate |
| 78.50 | Intersect the West Township line bet Secs. 13 & 18 at 28 links S. of the ¼ Sec Cor. Land gently sloping good grazing Soil 1st & 2nd Rate From this corner I run S. 89° 48' E. on a true line through the middle of Sec 18 with the same var. |
| 18.50 | Set a cottonwood post 40 x 3 x 3 ins 12 ins in ground marked "1/16" on E. face in a mound of earth 30 ins diam at base & 18 ins high. dug 2 pits E & W. dist 5'. from mound for ¼ Sec. Cor. |
| 38.50 | Set a cottonwood post 36 x 3 x 3 ins 12 ins in ground marked "¼" on E. face in a mound of earth 30 ins diam at base 18 ins high, dug 2 pits 18 x 12 x 12 ins dis. 5 ft. from mound for ¼ Sec. Cor. |
| 58.50 | Set a cottonwood post 36 x 3 x 3 ins 12 ins in ground marked "1/16" on E face in a mound of earth 30 ins diam at base & 18 ins high. dug 2 pits 18 x 12 x 12 ins E & W. dist. 5 ft. from mound for 1/16 Sec. Cor. |
| 78.50 | To the ¼ Sec Cor. on Sec line bet Secs 17 & 18 Land generally level Grazing good Soil sandy 1st & 2nd Rate |

# Uncompahgre Ute Indian Surveys.

Subdivisions of T. 7 S. R. 2 E. Salt Lake Mer. Utah Terr.y Con.td

| Chains. | |
|---|---|
| | From the N. 1/16 Sec. Cor. on Sec. line between Sections 18 and 17 I run East on a random line through the middle of the N. half of Sec. 17 |
| | Var. 16° 15' East. |
| 8.60 | Right bank of Green River. Set a cottonwood post 36 x 3 x 3 ins. in mound with pits for Meander Cor as per regulation. Marked "M. C" on East face |
| 22.00 | Left bank of Green River, Cottonwood timber |
| 40.00 | Set a temporary 1/16 Sec. Cor. Land level good grass Sandy Soil 1st Rate. |
| 60.00 | Set a temporary 1/16 Sec. Cor. Land valley good grass Sandy Soil 1st Rate. |
| 80.21 | Intersect the N. & S. line bet. Secs. 16 and 17 at 32 links S. of the N. 1/16 Sec. Cor. Land high bench good grass Soil 2d Rate. |
| | From this corner I run N. 89° 31' W. on a true line through the middle of the N. half of Sec. 17 with the same var. |
| 20.05 | Set a sandstone 20 x 10 x 3 ins. 12 ins. in the ground, marked "1/16" on E. face in a mound of earth 30 ins. diam. at base and 18 ins. high, dug 2 pits 18 x 12 x 12 ins. E & W. dist. 5 ft. from mound for 1/16 Sec. Cor. |
| 40.10 | Set a sandstone 24 x 10 x 6 ins. 12 ins. in the ground, marked "1/16" on E. face in a mound of earth 30 ins. diam. at base and 18 ins. high, dug 2 pits 18 x 12 x 12 ins. E & W. dist. 5 ft. from mound for 1/16 Sec. Cor. |
| 58.00 M. C. | Set a cottonwood post 38 x 3 x 3 ins. 12 ins. in the ground, marked "M. C." on E. face in a mound of earth 30 ins. diam. at base and 18 ins. high, dug 2 pits 18 x 12 x 12 ins. E & W. dist. 5 ft. from mound for Meander Cor. |
| 80.21 | To the N. 1/16 Sec. Cor. on Sec. line between Secs. 17 and 18 |
| | Land Mostly Chs generally level East 20 Chs mountainous |
| | Grazing good grass cottonwood along river |
| | Soil sandy 1st Rate |

# Uncompahgre Ute Indian Surveys.

Subdivisions of T. 7 S.R. 21 E. Salt Lake Mer. Utah Terr.y Cont.d

| Chains. | |
|---|---|
| | From the N 1/16 Sec. Cor. on Sec. line between Sections 17 and 18 I run West: on a random line through the middle of the N. half of Sec. 18 Var. 16° 15' East. |
| 20.00 | Set a temporary 1/16 Sec. Cor. Land valley to bluffs good grass Soil 1st Rate. |
| 40.00 | Set a temporary 1/16 Sec. Cor. Land rolling grass Sandy Soil 1st & 2d Rate. |
| 60.00 | Set a temporary 1/16 Sec. Cor. Land rolling Sandy Soil 2d Rate. |
| 78.68 | Intersect the W.B.T.P. line bet. Secs. 13 and 18 at 68 links N. of the N. 1/16 Sec. Cor. Land undulating & rolling Soil sandy 2d Rate. From this corner I run N. 89° 31' E. on a true line through the middle of the N. half of Sec. 18 with the same var. |
| 18.68 | Set a sandstone 18 x 5 x 5 ins. 12 ins. in the ground, marked "1/16" on E. face in a mound of earth 30 ins. diam. at base and 18 ins. high, dug 2 pits 18 x 12 x 12 ins. E & W. dist. 5 ft. from mound for 1/16 Sec. Cor. |
| 38.68 | Set a sandstone 30 x 10 x 5 ins. 12 ins. in the ground, marked "1/16" on E. face in a mound of earth 30 ins. diam. at base and 18 ins. high, dug 2 pits 18 x 12 x 12 ins. E & W. dist. 5 ft. from mound for 1/16 Sec. Cor. |
| 58.68 | Set a sandstone 24 x 8 x 5 ins. 12 ins. in the ground, marked "1/16" on E. face in a mound of earth 30 ins. diam. at base and 18 ins. high, dug 2 pits 18 x 12 x 12 ins. E & W. dist. 5 ft. from mound for 1/16 Sec. Cor. |
| 78.68 | To the N. 1/16 Sec. Cor. on Sec. line between Secs. 17 and 18 Land 2 chs. East valley. West 20 chs bench & rolling Grazing generally good. Soil sandy 1st & 2d Rate |

Cha The S. 1/16 Sec. line in Sec. 8 bears
From the S. 1/16 Sec. Cor. on Sec. line
Secs 9 and 8 Surv
West on a true line through the
of the S. half of Sec 8
Var 16° 15' E.

20.00 Set a sandstone 24 x 12 x 4 ins 12 ins. in
round marked "1/16" on E. face in a
nd of earth 30 ins diam at
and 18 ins high; dug 2 pits
18 x 12 x 12 ins E & W. dist 5 ft. from
mound for 1/16 Sec. Cor.

40.00 Set a sandstone 30 x 12 x 6 ins 12 ins
ground, marked "1/16" on E. face in
a mound of earth 30 ins diam at
& 18 ins high, dug 2 pits 18 x 12 x 12
E & W. dist. 5 ft. from mound for 1/16 Sec Cor.

60.00 Set a sandstone 18 x 15 x 9 ins 12 ins in
round marked "1/16" on E. face in a mound
of earth 30 ins diam at base and 18 ins
high, dug 2 pits 18 x 12 x 12 ins E & W. dist.
5 ft. from mound for 1/16 Sec. Cor.
Land rolling Soil 2d Rate

64.00 To Green River course S. by E.
Land rolling gently
Grass good
Soil sandy 1st Rate
Oct. 8. 1882

As the S. 1/16 in Sec. 7 is fractional
From the S. 1/16 Sec Cor. on W. S. P. line
between Secs. 7 and 12 Surv
East on a true line through the
middle of the S. half of Sec 7
Var. 16° 15' E.

18.50 Set a sandstone 15 x 12 x 4 ins 12 ins. in
ground marked "1/16" on W. face in a
mound of earth 30 ins diam at base
and 18 ins high, dug 2 pits 18 x 12 x 12 ins
E & W. dist 5 ft. from mound for 1/16 Sec. Cor.

38.50 Set a sandstone 20 x 10 x 7 ins
12 ins in ground, marked "1/16" on W. face

| Chains. | |
|---|---|
| | Cor. Common to Secs 5 & 8 T 7 S R 2 E & Secs 31 & 32 T 6 S R 2 E Salt Lake Mer. Utah Terr. Co. |
| | Set a stone 6 x 6 x 18 ins. marked 1/4 S 5 on E. face, a mound of earth 30 ins. diam. at base & 18 ins. high, dug pits 18 x 12 x 12 ins. E. & W. dist. 5 ft. from mound for 1/4 Sec. Cor. Sec. 5 & 8 |
| 5.50 | Set a stone 15 x 12 x 4 ins. 12 ins. in ground marked 1/4 on E. face, a mound of earth 36 ins. diam. at base and 18 ins. high, dug 2 pits 18 x 12 x 12 ins. E. & W. dist. 5 ft. from mound for 1/4 Sec. Cor. |
| 63.00 | Top of bluff to Right bank of Gunnison River. Land generally rough & broken. Mountainous. Grass & sage brush. Soil sandy 3rd Rate |
| | Run E. & W. 1/4 line through middle of Sec. 8 being proportional. |
| | From the 1/4 Sec. Cor. on Sec. line bet. Secs 8 and 9 Run N. 1° 15' E. |
| | Run on a true line through the middle of Sec. 8 Run N. 1° 15' E. |
| 20.00 | Set a stone 22 x 8 x 3 ins. 12 ins. in ground, marked 1/4 on E. face, a mound of earth 30 ins. diam. at base 18 ins. high, dug pits E. & W. for 1/4 Sec. Cor. Land level grass Soil sandy |
| 46.00 | Set a stone 18 x 10 x 3 ins. 12 ins. in ground marked 1/4 on E. face, a mound of earth 30 ins. diam. at base 18 ins. high, dug pits E. & W. for 1/4 Sec. Cor. Land level grass Soil sandy 2nd Rate |
| 66.00 | Set a stone 19 x 9 x 4 ins. 12 ins. in ground marked 1/4 on E. face, a mound of earth 30 ins. diam. at base 18 ins. high, dug pits E. & W. for 1/4 Sec. Cor. Land level & rolling Soil sandy 1st & 2nd Rate |
| 72.56 | Left bank of Gunnison River |
| M. 0. | Set a stone 36 x 3 x 9 ins. 12 ins. in ground, marked M. C. on E. face, a mound of earth 30 ins. diam. at base & 18 ins. high, dug 1 pit E. 18 x 12 x 12 ins. dist. 6 ft. from mound for Meander Corner. Fall in River. Land level & rolling grass Soil sandy 1st Rate |

hair The E. & W. ¼ line through the middle of Sec 7 being fractional,
From the N¼ Sec. Cor on N. Township line between Secs 7 & 12 I run
East on a true line through the mid of Section 7
Var 16° 15' E.

18.50 Set a sandstone 15×8×6 ins 12 ins in ground marked "¼" on E. face in a mon of earth 30 ins diam at base and 18 ins high dug 2 pits 18×12×12 ins E. & W. dist. 5 ft. from mound for N¼ Sec. Cor.
Land rough, grass Soil 2d Rate

38.50 Set a sandstone 30×10×8 ins 12 ins in ground marked "¼" on E. face in a mound of earth 36 ins diam at base & 18 ins high, dug 2 pits 18×12×12 ins E. and W. dist. 5 ft. from mound for ¼ Sec. Cor.
Land very rough, grass Soil 3d Rate

57.00 Bank of Green River
Set a sandstone 20×10×6 ins 12 ins in ground marked "N. C." on E. face in a mound of earth 30 ins diam at base and 18 ins high, dug 1 pit E. 18×12×12 dist 5 ft. from mound for Meander Cor.
N. C.
Land rough, broken, bluffs, Mountainous
Scattered bunch grass
Soil 3d Rate Cor. falls in river.

From the N. ¼ Sec. Cor. on Sec. line between Secs 7 and 8
I run
East on a random line through the middle of the N. half of Sec. 8
Var. 16° 15' E.

20.00 Set a temporary ¼ Sec Cor.
Land rolling good grass
Sandy Soil 3d Rate

Chains.

40.00 Set a temporary 1/16 Sec Cor.
Land rolling good grass
Sandy Soil 2d Rate

60.00 Set a temporary 1/16 Sec Cor.
Land rolling good grass
Sandy Soil 2d Rate

80.38 Intersect the N. & S. line bet Secs 8 & 9
at 28 links N. of the N. 1/16 Sec Cor.
Land rolling good grazing
Sandy Soil 2d Rate
From this corner I run
N. 89° 48' West on a true line
middle of the N. half of Sec 8.
to the same var

20.09 At a sandstone 14 x 10 x 6 ins
12 ins in ground marked "1/16" on
E. face in a mound of earth 30
diam at base and 18 ins
dug 2 pits 18 x 12 x 12 ins
E. dist 6 ft from mound
1/16 Sec. Cor.

40.19 Set a sandstone 18 x 9 x 5 ins
12 ins in the ground marked "1/16"
on E. face in a mound of earth
30 diam at base and 18 ins
high, dug 2 pits 18 x 12 x 12 ins
E & W. dist 5 ft. from mound
for 1/16 Sec. Cor.

60.29 Set a sandstone 14 x 12 x 3 ins
12 ins in the ground marked
"1/16" on East face in a mound
of earth 30 ins diam at base
and 18 ins high, dug 2 pits 18 x
12 x 12 ins E & W. dist 6 ft. from
mnd for 1/16 Sec Cor.

80.38 To the N. 1/16 Sec. Cor. on Sec line
bet Secs 7 and 8
Land gently rolling
Grazing good
Soil sandy 2d Rate

# Uncompahgre Ute Indian Surveys.

## Subdivisions of T. 7 S. R. 21 E. Salt Lake Mer. Utah Terr.y Con.td

| Chains. | |
|---|---|
| | From the N. 1/16 Sec. Cor. on Sec. line between Sections 7 and 8 I run West on a random line through the middle of the N. half of Sec. 7 |
| 12.00 | Left bank of Green River Var. 16° 15' East. Set a cottonwood post 36 x 3 x 3 ins in mound with pits for. meander Corner per regulation marked |
| M. C. | "M. C." on E. face |
| 31.50 | Right bank of Green River |
| 40.00 | Set a temporary 1/16 Sec. Cor. Land Mountainous bench grass Sandy Soil 3d Rate. |
| 60.00 | Set a temporary 1/16 Sec. Cor. Land mountainous bench grass Sandy Soil 3d Rate. |
| 78.42 | Intersect the N. & S. line bet. Secs. 7 and 12 at 51 links S. of the N. 1/16 Sec. Cor. Land broken & mountainous Soil 3d Rate. From this corner I run S. 89° 38' E. on a true line through the middle of the N. half of Sec. 7 with the same var. |
| 18.42 | Set a sandstone 12 x 12 x 4 ins. 12 ins. in the ground, marked "1/16" on E. face in a mound of earth 30 ins. diam. at base and 18 ins. high, dug 2 pits 18 x 12 x 12 ins. E & W. dist. 5 ft. from mound for 1/16 Sec. Cor. |
| 38.42 | Set a sandstone 14 x 9 x 4 ins. 12 ins. in the ground, marked "1/16" on E. face in a mound of earth 30 ins. diam. at base and 18 ins. high, dug 2 pits 18 x 12 x 12 ins. E & W. dist. 5 ft. from mound for. 1/16 Sec. Cor. |
| 48.50 | Set a cottonwood post 36 x 3 x 3 ins. 12 ins. |
| M. C. | in the ground, marked "M. C." on E. face in a mound of earth 30 ins. diam. at base and 18 ins. high, dug 2 pits 18 x 12 x 12 ins. E & W. dist. 5 ft. from mound for Meander Cor. |
| 78.42 | To the N. 1/16 Sec. Cor. on Sec. line between Secs. 7 and 8 Land generally rough & mountainous Grazing good Soil sandy 3d Rate |

# Uncompahgre Ute Indian Surveys.

Subdivisions of T. 7 S. R. 2 E. Salt Lake Mer. Utah Terr.y Cont.d

| Chains. | |
|---|---|
| | From the S 1/16 Sec. Cor. on Sec. line between Sections 5 and 6 I run East on a random line through the middle of the S half of Sec. 5 |
| | Var. 16° 15' East. |
| 20.00 | Set a temporary 1/16 Sec. Cor. Land low bench & valley excellent grass Soil sandy 2d Rate. |
| 40.00 | Set a temporary 1/16 Sec. Cor. Land low bench & valley excellent grass Sandy Soil 2d Rate. |
| 60.00 | Set a temporary 1/16 Sec. Cor. Land low bench good cattle range Sandy Soil 1st & 2d Rate. |
| 80.31 | Intersect the N. & S. line bet. Secs. 4 and 5 at 27 links N. of the S. 1/16 Sec. Cor. Land low bench & valley Soil 3d Rate. From this corner I run N. 89° 48' W. on a true line through the middle of the S. half of Sec. 5 with the same var. |
| 20.08 | Set a sandstone 13 x 7 x 6 ins. 12 ins. in the ground, marked "1/16" on E. face in a mound of earth 30 ins. diam. at base and 18 ins. high, dug 2 pits 18 x 12 x 12 ins. E & W. dist. 5 ft. from mound for 1/16 Sec. Cor. |
| 40.16 | Set a sandstone 17 x 5 x 8 ins. 12 ins. in the ground, marked "1/16" on E. face in a mound of earth 30 ins. diam. at base and 18 ins. high, dug 2 pits 18 x 12 x 12 ins. E & W. dist. 5 ft. from mound for 1/16 Sec. Cor. |
| 60.24 | Set a sandstone 12 x 10 x 4 ins. 12 ins. in the ground, marked "1/16" on E. face in a mound of earth 30 ins. diam. at base and 18 ins. high, dug 2 pits 18 x 12 x 12 ins. E & W. dist. 5 ft. from mound for 1/16 Sec. Cor. |
| 80.31 | To the S 1/16 Sec. Cor. on Sec. line between Secs. 5 and 6 Land valley & low bench, good cattle range Grazing good Soil sandy 1st & 2d Rate |

| Chains. | |
|---|---|
| | From the S. ¼ Sec. Cor. on Sec. line bet. Secs. 5 and 6 I run West on a random line through the middle of the S. half of Sec 6. Var. 16° 15' E. |
| 16.00 | Enter valley |
| 20.00 | Set a temporary ¼ Sec. Cor. Land level valley, good grass, Sandy Soil 1st Rate |
| 32.50 | Left bank of Green River course S. S. E. |
| M. C. | Set a cottonwood post 36 x 3 x 3 ins 12 ins in the ground marked "M. C." on E. face in a mound of earth 30 ins diam at base and 18 ins high, dug 1 pit 18 x 12 x 12 ins E. 5 ft. from mound for Meander Cor. |
| 44.50 | Right bank of Green River |
| M. C. | Set a cottonwood post 36 x 3 x 3 ins 12 ins in the ground marked "M. C." on E. face in a mound of earth 30 ins diam at base and 18 ins high dug 1 pit 18 x 12 x 12 ins E. dist 5 ft. from mound for Meander Cor. |
| 55.00 | Ascend steep bluffs |
| 60.00 | Set a temporary ¼ Sec. Cor. Land rolling benches, good grass. Sandy soil 2d Rate |
| 78.69 | Intersect the W. B. L. P. line bet Sec. 1 & 6 at 21 links N. of the S. ¼ Sec. Cor. Land bench rolling poor grass Sandy Soil 3d Rate From this corner I run N. 89° 57' E. on a true line through the middle of the S. half of Sec 6. with the same var. |
| 18.69 | Set a sandstone 17 x 11 x 4 ins 12 ins in ground marked "¼" on E. face in a mound of earth 30 ins diam at base and 18 ins high dug 2 pits 18 x 12 x 12 ins E & W. dist 5 ft. from mound for ¼ Sec. Cor. |
| 46.91 M. C. | Set a cottonwood post 36 x 3 x 3 ins 12 ins in ground marked "M. C." on E. face in a mound of earth 30 ins diam at base and 18 ins high dug 1 pit 18 x 12 x 12 ins E dist 5 ft. from mound for Meander Cor. |
| 58.69 | Set a cottonwood post 36 x 3 x 3 ins 12 ins in the ground marked "¼" on E. face in a mound of |

| Chains. | |
|---|---|
| | earth 30 ins diam at base & 18 ins high, dug 2 pits 18 x 12 x 12 ins E & W dist 5 ft from mound for 1/16 Sec Cor. |
| 78.69 | To the S 1/16 Sec Cor on Sec line bet Secs 5 & 6 Land E 1/2 rolling & valley W 1/2 broken, mountainous Grazing medium Soil sandy 2d Rate |

From the 1/4 Sec Cor on Sec line bet Secs 5 & 6 Run East on a random line through the middle of Sec 5

Var 16° 15' E.

| | |
|---|---|
| 20.00 | Set a temporary 1/16 Sec Cor Land river bottom covered with dense underbrush Soil 1st Rate |
| 40.00 | Set a temporary 1/4 Sec Cor Land rich bottom dense underbrush Soil alluvial 1st Rate |
| 60.00 | Set a temporary 1/16 Sec Cor Land good dense underbrush Soil alluvial 1st Rate |
| 75.00 | To River bluffs |
| 80.21 | Intersect the N & S line bet Secs 4 & 5 at 36 links S of the 1/4 Sec Cor Land good agricultural dense underbrush Soil 1st Rate |

From this corner I run S 89° 45' W on a true line through the middle of Secs 5 with the same Var.

| | |
|---|---|
| 20.05 | Set a cottonwood post 3 x 4 x 3 ins 12 ins in ground marked "1/16" on E face in a mound of earth 30 ins diam at base & 18 ins high dug 2 pits 18 x 12 x 12 ins E & W dist 5 ft from mound for 1/16 Sec Cor. |
| 40.10 | Set a cottonwood post 4 6 x 3 x 3 ins 12 ins in the ground marked "1/4" on E face in a mound of earth 30 ins diam at base & 18 ins high, dug 2 pits 18 x 12 x 2 ins E & W dist 5 ft from mound for 1/4 Sec Cor. |
| 60.13 | Set a cottonwood post 36 x 3 x 3 ins 12 ins in ground marked "1/16" on E face in a mound of earth 30 ins diam at base & 18 ins high dug 2 pits 18 x 12 x 12 ins E & W dist 5 ft from mound for 1/16 Sec Cor. |
| 80.29 | To the 1/4 Sec Cor on Sec line bet Secs 5 & 6 Land valley and low bench production Grass good Soil alluvial 1st Rate |

ha

From the ¼ Sec Cor on Sec. line bet Secs 5 & 6 I run West on a random line through the middle of Sec. 6

Var. 16° 15' E.

15.00 Valley

20.00 Set a temporary ¼ Sec Cor. Land rolling with bluffs Soil, sandy 2d Rate

29.80 Left bank of Green River

50.00 Right bank of Green River course S. by E.

58.00 Steep bluffs 150 ft. high

60.00 Set a temporary ¼ Sec Cor. Land broken and rocky Soil 2d & 3d Rate

78.91 Intersect the W. B. & M. line bet. Secs 1 & 6 at 17 links N. of the ¼ Sec. Cor. Land bench for grass Soil 3d Rate

From this corner I run N. 89° 53' E. on a true line through the middle of Sec 6, with the same var

8.91 Set a sandstone 13 x 11 x 6 ins 12 ins in ground marked "¼" on E. face in a mound of earth 30 ins diam at base and 18 ins high, dug 2 pits 18 x 12 x 12 ins E & W. dist 5 ft. from mound for ¼ Sec. Cor.

28.00 W. C. Set a cottonwood post 39 x 4 x 3 ins 12 ins in ground marked "W. C. ¼" on E. face in a mound of earth 30 ins diam at base and 18 ins high dug 2 pits 18 x 12 x 2 ins E and W. dist 5 ft. from mound for Witness Cor. to ¼ Sec. Cor.

58.91 Set a cottonwood post 36 x 8 x 3 ins 12 ins in ground marked "¼" on E. face in a mound of earth 30 ins diam at base & 18 ins high, dug 2 pits 18 x 12 x 12 ins E & W. dist 5 ft. from mound for ¼ Sec. Cor.

78.91 To the ¼ Sec. Cor on Sec. line bet. Secs 5 & 6 Land East portion, valley West and rough, mountainous Grass in places Soil 2d Rate

| Chains. | |
|---|---|
| | From the N. Boundary of Township in Section 5 I run S. on a true line from the E 1/16 Sec Cor. Var. 16° 15' E. |
| 9.00 M. C. | To the left bank of Green River Set a cottonwood post 36 x 3 x 3 ins 12 ins in the ground marked "M. C." on N. face in a mound of earth 30 ins diam at base and 18 ins high, dug 1 pit 18 x 12 x 12 ins. dist 5 ft. from mound for Meander Cor. Land rich Soil excellent. |
| | From the 1/4 Sec. Cor. on N. Bdy Tp. line in Sec 5 I run South on a true line Var. 16° 15' E. |
| 19.50 | To the left bank of Green River course W. Set a cottonwood post 36 x 3 x 3 ins 12 ins in ground marked "M. C." on N. face in a mound of earth 30 ins diam at base and 18 ins high. dug 1 pit 18 x 12 x 12 ins dist. 5 ft. from mound for Meander Cor. Land rich alluvial Soil 1st Rate |
| | From the W. 1/16 on N. Bdy Tp. line in Sec. 5 I run South on a true line Var 16° 15' E. |
| 20.00 | Set a cottonwood post 36 x 3 x 3 ins 12 ins in ground marked "1/16" on N. face in a mound of earth 30 ins diam at base and 18 ins high dug 2 pits 18 x 12 x 12 ins E & W dist. 5 ft. from mound for 1/16 Sec. Cor. Land rich valley Soil 1st Rate |
| 21.00 | Left bank of Green River course W. Oct. 9. 1882. |

*Subdivisions of T.* 7 *S. R.* 21 *E. Salt Lake Mer. Utah Terr'y, Cont'd.*

Chains. From the N. 1/16 Sec Cor. on Sec. line
Secs 5 & 6. I run
North on offset line 5 chains
the North half of Sec 6
Var 16° 15' E.
Thence I run West on a random line
through the North part of Sec. 6
0.00 Set a temporary M. Cor. 1 Chain South
on Right bank of Green River. Land
level Soil 1st Rate
Thence West on same offset.
40.00 Set a temporary M. Cor. 3 chains South
on Right Bank of Green River. Land
level Soil 1st Rate
Thence West on offset.
60.00 Set a temporary 1/16 Sec Cor. 5 chains South on N 1/16 line.
Land level Soil 1st Rate
Thence West on N 1/16 line
78.98 Intersect the W. T. P. line bet. Sec 1 & 6.
at 15 links N of the N. 1/16 Sec. Cor. Land
level. arable good grass underbrush
Soil excellent.
From this corner I run N. 89° 54' E. on a
true line through the middle of the
N. half of Sec. 6 with the same var.
19.89 Set a sandstone 18 x 10 x 6 ins 12 ins in
the ground marked "1/16" on E. face in a
mound of earth 30 ins diam at base
& 18 ins high dug 2 pits 18 x 12 x 12 ins
E. & W. dist 5 ft. from mound for 1/16 Sec Cor.
38.98 M. C. Set a cottonwood 36 x 3 x 3 ins 12 ins in
ground marked "M. C." on N. face in a
mound of earth 30 ins diam at base & 18 ins
high for Meander Corner
58.98 M. C. Set a cottonwood post 36 x 3 x 3 ins 12
ins in ground marked "M. C." on N. face in
a mound of earth 30 ins diam at base
& 18 ins high dug 2 pits 18 x 12 x 12 ins N & S
dist 5 ft from mound for Meander Cor.
78.98 To the N. 1/16 Sec Cor. on Sec line bet Secs 5 & 6
Land level agricultural good grass
dense underbrush. Soil excellent.

Meanders of Right bank of Green River

I commence at the meander cor on right bank of Green River on N. Bdy of township bet secs 4 + 33.
Thence I run with meanders in Sec 4.

Var 16° 15' E.

S 16 3/4 W. 5.2 chs to meander cor on line bet secs 4 + 5.
Land level river bottom
Dense underbrush
Heavy cottonwood timber
Soil 1st rate alluvial

Thence in Sec 5.

Var 16° 15' E

S 78 3/4° W 20.4 chs
S. 62 1/4° W 22.6 "
S. 85 3/4° W 20.1 "
N. 87 1/4° W 20.0 " to meander cor on line bet secs 5 + 6.
Land level river bottom
Dense underbrush
Heavy cottonwood timber
Soil 1st rate alluvial

Thence in Sec 6

Var 16° 15' E

N 78 3/4° W. 20.4 chs
S. 83 1/4° W 20.1 "
S. 62° W 3.3 "
S. 42° W 13.4 "
S. 11 1/4° E 10.2 "
S. 15 1/2° E 20.7 "
S. 12 3/4° E 20.5 " to meander cor on line bet secs 6 + 7.
Land level river bottom
Dense underbrush
Heavy cottonwood timber
Soil 1st rate alluvial

Thence in Sec 7.

Var 16° 15' E

S. 23° E 21.7 chs
S. 26½° E 22.3 "
S. 10° E 20.3 "
S. 62¼ E 20.4 " to meander cor on line bet secs 7 + 8.
Land level river bottom
Dense undergrowth
Heavy cottonwood timber
Soil 1st rate alluvial

Thence in Sec 8.

Var 16° 15' E

S. 23¾° E 11.4 chs to meander cor on line bet secs 8 + 17.
Land level river bottom
Dense undergrowth
Heavy cottonwood timber
Soil 1st rate alluvial

Thence in Sec 17.

Var 16° 15' E

S. 11¼° E 20.4 chs
S. 12¾° E 20.6 "
S. 3¼° E 20.0 "
S. 12° W. 20.4 " to meander cor on line bet secs 17 + 20
Land level river bottom
Dense undergrowth
Heavy cottonwood timber
Soil 1st rate alluvial

Thence in Sec 20.

Var 16° 15' E

S. 19° W 21.1 chs
S. 62° W. 3.3 " to meander cor on line bet 20 + 19.
Land level river bottom
Dense undergrowth
Heavy cottonwood timber
Soil 1st rate alluvial

| Chains | |
|---|---|
| | Thence in Sec 19. Var 16° 15' E |
| | S. 50½° W 25.9 chs |
| | S. 82° W 20.2 " |
| | N. 76¼° W 20.6 " |
| | N. 86° W 20.0 " to meander cor on W. Bdy Sec Sec 19 + 24 |
| | Land level river Bottom |
| | Dense underbrush |
| | Heavy cottonwood timber |
| | Soil 1st rate alluvial |
| | I commence at the meander cor on right bank of Green River on W. Bdy of township Bet Secs 25 + 30 |
| | Thence I run with meanders in Sec 30. Var 16° 15' E |
| | S. 81½° E 20.2 chs |
| | N. 65½° E 16.8 " |
| | N. 71¼° E 15.5 " |
| | N. 85½° E 10.0 " |
| | N. 86½° E 20.0 " to meander cor on line Bet Secs 30 + 29. |
| | Land level river Bottom |
| | Dense underbrush |
| | Heavy cottonwood timber |
| | Soil 1st rate alluvial |
| | Thence in Sec 29. Var 16 15 E |
| | N. 76° E 20.6 chs |
| | N. 73¼° E 20.9 " |
| | S. 78¾° E 20.4 " |
| | S. 45° E 19.8 " |
| | S. 2¾° E 20.0 " |
| | S. 28¾° W. 22.8 " to meander cor on line Bet Secs 29 + 32 |
| | Land level river Bottom |
| | Dense underbrush |
| | Heavy cottonwood timber |
| | Soil 1st rate alluvial |

W on sec 32.

Var 16° 15' E

S. 25½° W. 22.1 chs
S. 20½° W. 21.3 "
S. 28¼° W. 14.7 "
S. 40½° W. 9.2 "
S. 40¼° W. 26.2 " to meander cor on S. Bdy of township Set secs 5 + 32.
Sand level river bottom
Dense undergrowth
Heavy cottonwood timber.
Soil 1st rate alluvial

Meanders of left bank of Green

Commence at the meander cor on left bank of Green River on N Bdy of township Set secs 4 + 33.
Thence N on the meanders in sec 4.

Var 16° 15' E

S. 7¾° E. 20.2 chs
S. 71½° W. 15.8 " to meander cor on line Set secs 4 + 5.
Sand level river bottom
Dense undergrowth
Heavy cottonwood timber
Soil 1st rate alluvial.

Thence in sec 5

Var 16° 15' E

S. 64½° W. 22.1 chs
S. 78¾° W. 20.4 "
N. 74¼° W. 20.5 "
N. 73¾° W. 20.9 " to meander cor on line Set secs 5 + 6.
Sand level river bottom
Dense undergrowth
Heavy cottonwood timber
Soil 1st rate alluvial

Thence in Sec 6 Var 16° 15' E.

West 20.0 chs
S. 78½° W. 10.0 "
South 10.0 "
S. 7¾° W 20.2 "
S. 41¼° E 26.6 " to meander cor
on line Bet secs 6 + 7.
Land level river Bottom
Dense undergrowth
Heavy cottonwood timber
Sold 1st rate alluvial

Thence in Sec 7. Var 16° 15' E

S 8½° E 20.2 chs
S 56¼° E 14.4 " to meander cor
on line Bet secs 7 + 8.
Land level river Bottom
Dense undergrowth
Heavy cottonwood timber
Sold 1st rate alluvial

Thence in Sec 8 Var 16° 15' E

S. 32° E 14.1 chs
S. 23° E 21.7 "
S. 35° E 24.4 " to meander cor
on line Bet secs 8 + 17.
Land level river Bottom
Dense undergrowth
Heavy cottonwood timber
Sold 1st rate alluvial

Thence in Sec 17. Var 16° 15' E
S. 21¾ W 21.5 chs
S. 8½ E 20.2 "
S. 7 E 20.1 "
S. 8¾ E 20.2 " to meander cor
on line Bet secs 17 + 20
Land level river Bottom

Dense undergrowth
Heavy cottonwood timber
Soil 1st rate alluvial

---

Thence in Sec 20

Var 16° 15' E

S. 23½° W 21.7 chs
S. 5 3/4° W 28.0 " to meander cor on Lino Bet Secs 20 & 19.
Land mountainous meandering along foot of Bluffs
Soil 1st rate.

---

Thence in Sec 19.

Var 16° 15' E

S. 45° W 3.8 chs
S. 41° W 19.8 "
S. 81½° W 20.1 "
N. 82° W 20.2 "
N. 85° W 20.1 " to meander cor on N. Bdy of Township Bet 19 & 24
Land level river bottom
Dense undergrowth
Heavy cottonwood timber
Soil 1st rate alluvial

---

Commence at the meander cor on left bank of Green River on N. Bdy of Township Bet Secs 25 & 30
Thence down with meanders in Sec 30

Var 16° 15' E

S. 88½° E 20.0 chs along
N. 65 3/4° E 21.9 " foot of Bluffs
N. 68 3/4° E 19.3 "
N. 63½° E 2.2 "
N. 78° E 20.4 " to meander cor on Lino Bet Secs 30 & 29.
Land level river bottom
Dense undergrowth
Heavy cottonwood timber
Soil 1st rate alluvial

Thence in Sec 29. Var 16° 15' E

N 7 1/4° E 21.1 chs
N 85 1/2 E 20.0 "
N 86° E 20.0 "
S 38 1/4 E 19.1 "
S 42 1/4 E 12.2 " to meander cor
on line Bet Secs 29 + 28.
Land mountainous
Soil 1st rate

Thence in Sec 28. Var 16° 15' E

S 60° E 21.9 chs
S 14° W 20.6 "
S 11 1/2 E 20.4 " to meander cor
on line Bet secs 28 + 33.
Land level river bottom
Dense undergrowth
Heavy cottonwood timber
Soil 1st rate alluvial

Thence in Sec 33. Var 16° 15' E

S 33° W 23.8 chs
S 30 1/2 W 9.8 " to meander cor
on line Bet secs 33 + 32
Land level river bottom
Dense undergrowth
Heavy cottonwood timber
Soil 1st rate alluvial

Thence in Sec 32. Var 16° 15' E

S 45° W 16.2 chs
S 26 1/2 W 22.3 "
S 37° W 25.0 " to meander cor
on line Bet secs 32 + 33 S. 05 dg.
Land level river bottom
Dense undergrowth
Heavy cottonwood timber Soil 1st Rate

Chains. Meanders of Lake contained in Secs. 19.20.29.30.

Commence at the meander Cor on N. Shore of Lake on line bet Secs 19 and 20. Thence Down with meander in Sec. 20.

Var. 16° 15' East

N 55 ° E 6.1 Chains
S 63½° E 5.6 "
S 55 ° E 6.1 "
South 7.5 " To meander Cor on line bet Secs 20 & 29
Land level river bottom
Dense underbrush cottonwood
Soil 1st. alluvial rate.

Thence in Sec. 29

Var 16° 15' East

S. 60½ ° W. 17.2 Chains To meander Cor on line bet Secs. 29 & 30
Land level river bottom. Graging good
Dense underbrush. Cottonwood timber
Soil 1st rate alluvial.

Thence in Sec. 30.

Var. 16° 15' East.

S 83 ° W 20.1 Chains
West 2.0 "
S 74½° W 18.7 "
S 48. ° W 26.9 "
West 3.0 "
North 14.0 "
N 12½° E 13.8 "
N 77¼° E 20.5 "
N 83¼° E. 16.8 " To meander Cor on line bet Secs. 19 & 30
Land level river bottom covered with dense underbrush Cottonwood timber grazing Good. Soil 1st rate alluvial

Chains. Thence in Sec. 19.
Var. 16° 15' East.
N. 73¼° E. 3.4 Chains
N. 65¾° E. 21.9 " To meander
Cor on line bet Secs 19 & 20.
Land level covered with dense under brush Cottonwood timber Grazing good
Soil 1st rate alluvial.

## Meanders of Lake.

This lake is contained partly in T. 7 S. R. 20 E. partly in T. 8 S. R. 20 E and partly in T. 8 S. R. 21 E & partly in this Tp. Commence at the meander Cor. on N. shore of Lake on N Bdy of township bet Secs 36 and 31. Thence run with meander in Sec 31.
Var. 16° 15' East.

N. 87° E. 20.0 Chains
N. 68¼° E. 21.5 "
N. 37° E. 15.0 "
N. 50¾° E. 14.2 "
N. 46° E. 15.8 "
N. (32½°) E. 10.2 " To meander
N 57½° E. Mn.g. Cor on line bet Secs 31 & 32
Land level covered with dense under brush. Cottonwood timber. Grazing good.
Soil 1st rate alluvial.

Thence in Sec. 32
Var. 16° 15' East.
N. 47° E. 21.2 Chains.
To meander
Cor on line bet Secs 29 & 32
Land level. covered with dense under brush. Cottonwood timber Grazing good
Soil 1st rate alluvial

| Chains. | |
|---|---|
| | Lines in Sec. 29. Var. 16° 15' East. |
| | W 20¾° S 12.8 Chains |
| | W 8½° S 20.2 " |
| | South 15.0 " To meander |
| | Cor on Line bet. Sec 29 & 32 |
| | Land level, covered with dense cedar brush. Cottonwood timber |
| | Grazing good |
| | Soil 1st rate alluvial. |
| | Lines in Sec. 32. Var. 16° 15' East. |
| | S 1½° W 20.0 Chains. |
| | S 15° W 21.0 " |
| | S 25½° W 13.0 " |
| | West 10.0 " |
| | S 12° W 19.4 " |
| | S 20½° W 17.1 " To meander |
| | Cor on Line bet Sec 31 & 32 |
| | Land level, covered with dense cedar brush. Cottonwood timber |
| | Grazing good |
| | Soil 1st rate alluvial. |
| | Lines in Sec 31 Var 16° 15' East |
| | S. 20° W. 86 Chains |
| | To meander |
| | Cor on S. Bdy of Tp bet Secs 6 and 31 |
| | Land level, covered with dense cedar brush. Cottonwood timber |
| | Soil 1st rate alluvial. |

hains

101

BLANK

PAGE

We hereby Certify that we assisted D. G. Major United States Surveyor in Surveying all those parts or portions of Township No 7 South of Range 21 East of the Salt Lake Meridian Territory of Utah, as represented in the foregoing field Notes, as having been surveyed by him and under his direction; and that said Survey has been in all respects to the best of our Knowledge and belief well and faithfully surveyed and the Corner Monuments established according to the instructions furnished by the General Land Office at Washington D.C.

Russell J. Mershon — Surveyor
Rudolph Wolff — Surveyor
Chas. L. Lowry — Chairman
Robt. Shultz — Chairman
C. E. McLean — Chairman
P. Hohendorf — Chairman
Chairman
Chairman

182

Henry Raymond — Axman
Peter Stewart — Axman
Edwin Bevier — Axman
J. T. Jordan — Axman
John Johnston — Flagman
M. R. Johnson — Flagman
W. Hurley — Flagman

Subscribed and sworn to before me this thirteenth day of December 18

Lew V. Kennon,
2nd Lieut., 6th Infty.,
Comdg. Ft. Thornburgh

Original

Final oaths for surveys
List of Names

A list of names of the persons employed by D. G. Major U. S. Surveyor to assist in running, measuring and marking the lines and corners described in the foregoing field notes of the survey of the Township, subdivision and meander lines of Township No. 7 South of the base line of range No. 2 East of the Salt Lake Principal Meridian Territory of Utah, showing the respective capacities in which they acted

| | |
|---|---|
| Russell J. Mershon | Surveyor |
| Rudolph Neff | Surveyor |
| Chas. L. Lowry | Chainman |
| Robt. Shultz | Chainman |
| C. E. McLean | Chainman |
| B. Hochendorp | Chainman |
| Peter Stewart | Moundsman |
| Henry Raymond | Moundsman |
| Edwin Bevier | Moundsman |
| J. T. Jordan | Axeman |
| John Johnston | Flagman |
| M. R. Johnson | Flagman |
| W. [illegible] | Flagman |

I, Daniel G. Major, U. S. Surveyor, do solemnly swear that in pursuance of a contract with the Hon. Commissioner General Land Office bearing date Dec 20th 1880, and in strict conformity to the laws of the United States and the special instructions furnished by the said Commissioner, I have faithfully surveyed the exterior boundaries, sectio and subdivisional lines of Township No. 7 South of Range No. 21 East of the Salt Lake Meridian Territory of Utah, & do further solemnly swear that the foregoing are the true field notes of such surveys

Daniel G. Maj
U. S. Surveyor

Subscribed by said Daniel G. Major U. S. Surveyor, & sworn to before me this 5th day of May A. D. 1883. Washington City. D. C

G. W. Lockwood
Notary Public

For Approval of Comr Genl Land Office see Field Notes of Tp 6 S 20 E. Salt Lake Meridian.

BLANK

PAGE

RECEIVED WITH
SUR.-GEN'L'S LETTER
OF JUL 30 1883

Indian office
Sept 11, 1883

12 *Examined by*

*Compared by*

Original

BOOK A-268

# FIELD NOTES

## OF THE SURVEY OF THE

Exterior Boundary
Section Subdivisional
and Meander Lines

OF

Township No. 8 South
Range No. 20 East (Fractional)

OF THE

SALT LAKE MERIDIAN

IN

Utah Territory,

AS SURVEYED BY

**DANIEL G. MAJOR,**

*U. S. Surveyor,*

*Under his Contract,*

*Dated December 20th, 1880.*

*Survey Commenced,* August 27th *1882.*
*Survey Completed,* September 3d *1882.*

## COPY OF PRELIMINARY OATHS OF ASSISTANTS.

---

*We, the undersigned, do solemnly swear that we will well and truly perform the duties of transit and compass men according to the instructions given us, and to the best of our skill and ability, in the survey of the lands for allotment to the Uncompahgre and White River Ute Indians in the Territory of Utah.*

[Signed]

RUSSELL J. MERSHON, *Transit.*
J. D. BRADFORD, *Transit.*
HARRY M. CROCKER, *Transit.*
WILLIAM J. PETERS, *Compass-man.*
CYRIL WILLIAMS, *Compass-man.*

*Subscribed and sworn to before me this 19th day of June, 1882.*

[Signed]

E. H. BROWNE,
*2d Lieut., 4th Inf'y,*
*Post Adjutant.*

*Fort Bridger, Wyoming Ter'y.*

---

*We, the undersigned, do solemnly swear that we will well and faithfully execute the duties of chain-carriers; that we will level the chain upon even and uneven ground, and plumb the tally-pins, either by sticking or dropping the same; that we will report the true distance to all notable objects and the true length of all lines that we assist in measuring, to the best of our skill and ability, and in accordance with instructions given us, in the survey of the lands for allotment to the Uncompahgre and White River Ute Indians in the Territory of Utah.*

[Signed]

EUGENE HEALY,
JOHN GLICK,
THOMAS TYRER,
R. H. JONES,
JOHN JOHNSTON,
CLARK E. McLEAN,
H. C. CARL HUIZE,
FRANK E. WHORTON,
G. A. ERIKSON,
C. W. BAKER,
PETER STEWART,
NAT. K. SEAMANS,
C. W. BOWNE,
JOSEPH H. SMITH,
W. HOWARD HAY,
JOHN DONOVAN,
W. H. HOGLE,
C. H. RAYMOND,
CHAS. C. MATTEN,
J. V. RICHARDSON,
E. S. BARNITZ,
CHARLES M. WEGSTEIN,
N. T. ANDERSON.

*Sworn to and subscribed before me this 19th day of June, 1882.*

[Signed]

E. H. BROWNE,
*2d Lieut., 4th Inf'y,*
*Post Adjutant.*

*Fort Bridger, Wyo. Ter.*

BOOK A-268

## COPY OF PRELIMINARY OATHS OF ASSISTANTS.

---

We, the undersigned, do solemnly swear that we will well and truly perform the duties of flag-men, axemen, and mound-men in the establishment of the corners and the erection of posts, mounds, and other duties, according to the instructions given us and to the best of our skill and ability, in the survey of the lands for allotment to the Uncompahgre and White River Ute Indians in the Territory of Utah.

[Signed]

EUGENE HEALY,
JOHN GLICK,
THOMAS TYRER,
ROBERT H. JONES,
JOHN JOHNSTON,
CLARK E. McLEAN,
H. C. C. HUIZE,
FRANK E. WHORTON,
G. A. ERIKSON,
CHAS. W. BAKER,
PETER STEWART,
NAT. K. SEAMANS,
C. W. BOWNE,
JOSEPH H. SMITH,
W. H. HAY,
JOHN DONOVAN,
W. H. HOGLE,
C. H. RAYMOND,
CHAS. C. MATTEN,
J. V. RICHARDSON,
EDWARD S. BARNITZ,
CHAS. M. WEGSTEIN,
N. T. ANDERSON.

Sworn to and subscribed before me this 19th day of June, 1882.

[Signed]

E. H. BROWNE,
*2d Lieut., 4th Inf'y,*
*Post Adjutant.*

Fort Bridger, Wyo. Ter.

---

NOTE.—For preliminary oaths of other assistants see Field Notes of Uintah Special Base, 1st Standard Parallel and 1st Guide Meridian West.

*Examined by*

*Compared by*

BOOK A-268

# FIELD NOTES

## OF THE SURVEY OF THE

South Boundary

OF

Township No. 8 South.

Range No. 20 East (Fractional)

OF THE

SALT LAKE MERIDIAN

IN

Utah Territory,

AS SURVEYED BY

**DANIEL G. MAJOR,**

*U. S. Surveyor,*

*Under his Contract,*

*Dated December 20th, 1880.*

*Survey Commenced,* August 27th *1882.*

*Survey Completed,* August 27th *1882.*

Exteriors T. 8 S. R. 20 E.

Chains

South S. Boundary

Survey commenced Aug. 27, 1882 with Gurley's Transit in good adjustment for level, azimuth & collimation. Chain compared with & corrected by Stackpole's Standard Steel Tape. I commence at the cor. on Green River Meridian common to Tps. 8 & 9 S. Rs 20 & 21 E which is a sandstone 24x24x20 ins marked & situated on top of a point of rocks about 40 ft above White River. Thence I run

West on a random line bet secs 1 & 36
Var 16° 15' E.

5.00 Right bank of White River. Course N.W
7.00 Left bank of river
20.00 Set temporary 1/16 sec cor. Land level bottom. Soil 1st rate
34.00 Left bank of White River. Course S.W.
36.00 Right bank of river.
40.04 To a point 2 lks S of the 1/4 sec cor. which is a cottonwood post marked "1/4" & placed in a mound of stone. From this cor I run
S. 89° 58' E on a true line bet secs 1 & 36 with the same var.
20.02 Set a cottonwood post 4 ft long 3 ins sq. marked "1/16" on E face 18 ins deep in the ground for 1/16 sec cor. Dug pits 18x12x12 ins B & W of post 5 ft dist & raised a mound of earth 36 ins diam at base & 12 ins high around post.
40.04 To the cor to Tps 8 & 9 S. Rs 20 & 21 E.
Land level river bottom. Dense underbrush
Soil 1st rate

From the 1/4 sec cor on line bet secs 1 & 36 I run
West on a random line bet secs 1 & 36
Var 16° 25' E.

4.20 Right bank of White River, Course N.W
6.00 Left bank.
20.00 Set temporary 1/16 sec cor. Land level bottom. Soil 1st rate
40.54 To a point 8 lks N of the cor to secs 1, 2, 35 & 36 which is a cottonwood post marked & placed in a mound of earth. From this cor I run
N. 89° 53' E on a true line bet secs 1 & 36 with the same var

Extracts N.S.A. 20 E

| | |
|---|---|
| 20 acres | |
| 20. 1/4 | Set a cottonwood post 3 ft long 3 ins sq marked "1/4 |
| | on E face 18 ins deep in the ground for 1/4 sec on brg |
| | S 18 W 12 ins Elm 10 ft post 5 ft dist trees a mound |
| | South 36 ins diam at base 18 ins high a mound post |
| 40. 1/4 | Set 1/4 sec cor on line bet secs 1 & 36 |
| | Land level river bottom Base indistinct |
| | Soil 1st class clay & sand |
| | |
| | From 1/4 sec cor secs 1. 2. 35 & 36 Down |
| | West on a random line bet secs 2 & 35 |
| | Var 16° 15' E. |
| 20. 00 | Set temporary 1/4 sec cor Land level bottom. Soil 1st class |
| 40. 16 | Fd a post 3 ins sq 18 ins out 1/4 sec cor on line bet secs 2 & 35 |
| | which is a cottonwood post 3 ft long marked "1/4 " |
| | Faces in a mound of sand. From this cor Down |
| | S. 89° 57' E 5 m 41 lks line bet secs 2 & 35 with |
| | the random line |
| 20. 08 | Set a cottonwood post 3 ft long 3 ins sq marked "1/4 " |
| | on E face 18 ins deep in the ground for 1/4 sec cor brg pits |
| | 18 x 12 x 12 ins E & W of post 5 ft dist trees a mound |
| | South 36 ins diam & base 18 ins high for 1/4 sec cor |
| 40. 16 | 1/4 sec cor secs 1. 2. 35 & 36 |
| | Land level river bottom, covered with dense brush |
| | Soil 1st class, Grass along river |
| | |
| | From 1/4 sec cor on line bet secs 2 & 35 Down |
| | West on a random line bet secs 2 & 35 |
| | Var 16° 15' E. |
| 20. 00 | Set temporary 1/4 sec cor Land level river bottom. Soil 1st |
| 40. 00 | 1/4 sec cor not being found & set a temporary |
| | 1/4 for secs 2. 3. 34 & 35 & continues |
| | |
| | West on a random line bet secs 2 & 34 |
| | Var 16° 15' E. |
| 20. 00 | Set temporary 1/4 sec cor Land level bottom. Soil 1st class |
| 40. 00 | 1/4 sec cor being found & set temporary 1/4 sec cor |
| 60. 00 | Set temporary 1/4 sec cor Land level bottom. Soil 1st class |
| 76. 00 | Left bank of White River, Course N. & S. |
| | 1/4 sec cor secs 2. 3. 34 & 35. falling in river |
| | & continues |

Exteriors T. 8 S. R. 20. E.

| Chains | |
|---|---|
| | West on a random line bet secs 4 & 33 |
| | Var. 16° 15' E |
| 1.00 | Right bank of White River. Course W. S. W. |
| 20.00 | Set temporary 1/16 sec. cor. |
| 41.00 | To a point 23 lks N of the 1/4 sec. cor on line bet secs 4 & 33 which is a cottonwood post marked "1/4" placed in a mound of earth which as it was becoming destroyed I rebuilt. From this cor I run N 89° 55' E on a true line bet secs 4 & 33 with the same var. |
| 20.12 | Set a cottonwood post 3 ft long 3 ins sq. 18 ins deep in the ground for 1/16 sec cor. marked "1/16" on E face. Dug pits 18x12x12 ins E & W of post 5 ft dist & raised a mound of earth 36 ins diam at base & 18 ins high around. |
| 40.25 | Falling in river I set a witness cor on left bank Land level river bottom. Dense underbrush. Soil 1st rate - Good grazing. |
| | N 89° 55' E on a true line bet secs 3 & 34 |
| | Var 16° 15' E. |
| 3.00 | Set a sandstone 30x6x4 ins marked "W. C" "IIIIII" on N face & "III" on E face in a mound of earth & stone 36 ins diam at base & 18 ins high for witness cor. to secs 4, 3, 33 & 34 |
| 20.12 | Set a sandstone 22x6x4 ins marked on E face "1/16" in a mound of earth & stone 30 ins diam at base & 18 ins high for 1/16 sec. cor. Land level bottom. Soil 1st rate |
| 40.25 | Set a sandstone 18x15x4 ins marked on E face "1/4" in a mound of earth & stone 36 ins diam at base & 18 ins high for 1/4 sec. cor. Land level bottom. Soil 1st rate |
| 60.37 | Set a sandstone 24x16x3 ins marked on E face "1/16" in a mound of earth 30 ins diam at base & 12 ins high for 1/16 sec. cor. Land level bottom. Soil 1st rate |
| 80.50 | Set a cottonwood post 4 ft long 4 ins sq. marked "2" "3" "34" & "35" on S. E. S. W. N. W & N E faces 18 ins deep in the ground. Dug pits 18x12x12 ins in each sec 5 ft dist, & raised a mound of earth 36 ins diam at base & 18 ins high around post for cor to secs. 2, 3, 34 & 35 |
| | Land level river bottom. Dense underbrush Soil 1st rate - alluvial |

Exterior T 8. S. R. 20 E.

| Chains | |
|---|---|
| | N. 89° 55' E on a true line bet secs 2 & 35 |
| | Var 16° 15' E |
| 20.12 | Set a cottonwood post 3 ft long 3 ins sq marked 1/16 on E face 18 ins deep in the ground for 1/16 sec cor. Dug pits 18x12x12 ins E & W of post 5 ft dist & raised a mound of earth 36 ins diam at base & 18 ins high around |
| 40.25 | To the 1/4 sec cor on line bet secs 2 & 35 |
| | Land level river bottom, Dense brush |
| | Soil 1st rate - Grass along river |
| | From the 1/4 sec cor on line bet secs 4 & 33 I run |
| | West bet secs 4 & 33 |
| | Var 16° 15' E. |
| 20.00 | Set a cottonwood post 3 ft long 3 ins sq marked 1/16 on E face 18 ins deep in the ground for 1/16 sec cor. Dug pit 18x12x12 ins E & W of post 5 ft dist. & raised a mound of earth 36 ins diam at base & 18 ins high for 1/16 sec |
| 36.00 | To meander cor on left bank of Green River |
| | Land level, Dense underbrush, Some large timber |
| | Soil 1st rate |
| | Aug 27, 1882 |

*Examined by*.....

*Compared by*.....

BOOK A-268

# FIELD NOTES

## OF THE SURVEY OF THE

Section Lines

OF

Township No. 8 South

Range No. 20 East (Fractional)

OF THE

SALT LAKE MERIDIAN

IN

Utah Territory,

AS SURVEYED BY

**DANIEL G. MAJOR,**

*U. S. Surveyor,*

*Under his Contract,*

*Dated December 20th, 1880.*

*Survey Commenced,* August 27th *1882.*

*Survey Completed,* September 2d *1882.*

BOOK A-268

12

Township 8 South R. 20 E of Salt Lake Mer.

Terr. of Utah.

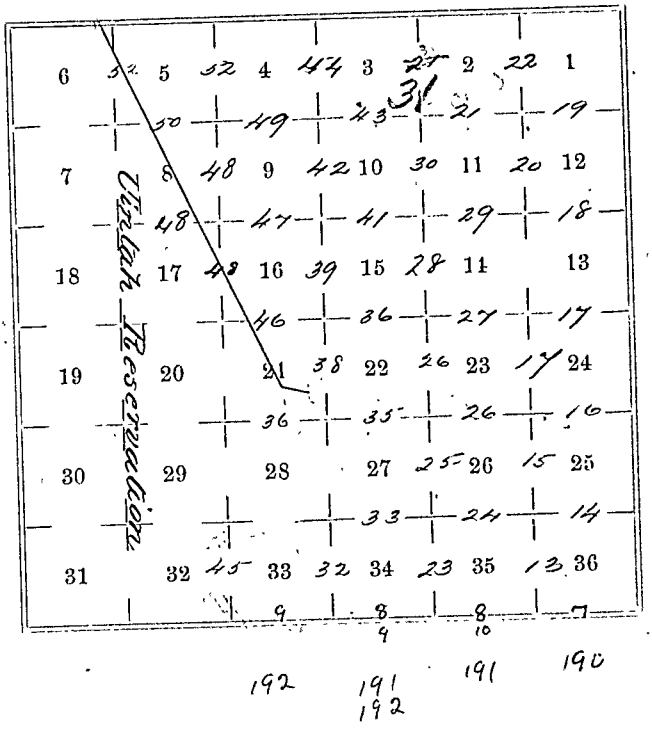

Resurvey of T. 8. S.R. 20. E of Salt Lake. Mer.

"Survey commenced Aug 27. 1882 with Gurley & Windeman Transits in good adjustment for level azimuth and collimation. Chains compared with and corrected by Stackpoles standard steel tape
I commence at the Cor to Secs 1. 2 35. & 36 on the S Bdy of Tp. Thence I run

North on a random line bet Secs 35 & 36
Var. 16° 30' E
20.00 Set a temporary ¼ Sec Cor Sand level
Soil 1st Rate
30.20 Left bank of White river. Course. W.
32.10 Right bank.
40.15 To a point 10 links E of the ¼ Sec Cor From this corner I run S 00° 09' E on a true line bet Secs 35 & 36 with the same var.
9.80 Set a Cottonwood post 3 ft long 3 ins sqr. marked M.C on N face 18 ins deep in the ground to fractional Secs 35 & 36.
20.08 Set a Cottonwood post 3 ft long 3 ins sqr. marked ¼ on N. face 18 ins deep in the ground for ¼ Sec Cor dug 2 pits 18 x 18 x 12 ins North and South of post 5 ft dist & raised a mound of earth around.
40.16 To the Cor to Secs 35 and 36
Land level river bottom
Dense underbrush
Soil 1st rate alluvial.

From the ¼ Sec Cor on line bet Secs 35 and 36 I run
North on a random line bet Secs 35 & 36
Var. 16° 30' East

Resurvey of T. 1 S. R. 20 E. of Salt Lake. Mer.

| Chains | |
|---|---|
| 2.00 | Wagon road bears E. & W. |
| 20.00 | Set a temporary ¼ Sec. Cor Sand level Soil 1st rate. |
| 40.10 | To a point 4 lks N. of the Cor to Secs 25, 26 35 & 36 From this corner I run S. 00° 04' W on a true line bet Secs 35 & 36 with the same var. |
| 20.05 | Set a Cottonwood post 3 ft long 3 ins sqr. 18 ins deep in ground marked ¼ on N. face for ¼ Sec Cor. Dug pits 18 & 12 & 12 ins N. & S of post 5 ft dist and raised a mound of earth around post |
| 40.10 | To the ¼ Sec Cor on line bet Secs 35 & 36 Sand level Soil 1st rate. |

From the Cor to Secs 25. 26. 35 & 36 I run East on a random line bet secs 25 & 36 Var. 17° 00' East.

| | |
|---|---|
| 20.00 | Set a temporary ¼ Sec Cor Sand rolling Gauging good Soil 2d Rate |
| 40.30 | To a point 2 lks N. of the ¼ Sec Cor Sand rolling, gauging good Soil 2d rate From this corner I run N. 89° 58' W. on a true line bet Secs. 25 & 26 with the same vars. |
| 20.15 | Set a sandstone 22 x 15 x 4 ins 12 ins in ground marked ¼ on S face in a mound of earth 30 ins diam at base and 18 ins high. Dug pits 18 & 12 & 12 ins. S and W. dist 5 ft from stone for ¼ Sec. Cor. |
| 40.30 | On the Cor to Secs 25. 26. 35 and 36 Sand rolling Gauging Good Soil 2d rate. |

From the ¼ Sec. Cor on line bet Secs 25 & 26 I run East on a random line bet secs 25 & 26. Var. 17° 00' East

Resurvey of T. 8. S. R 20 E of Salt Lake Mer'd.

| chains | |
|---|---|
| 20.00 | Set a temporary 1/16 sec cor. Land level or rolling. Soil 1st Rate. |
| 40.48 | To a point 6 links N of the Cor to secs 25.30.31 & 36. Land level or rolling Soil 1st Rate |
| | From this corner I run N 89° 55' W on a true line bet secs 25 & 36 with the same var |
| 20.24 | Set a sandstone 18×16×3 ins 12 ins in ground marked "1/16" on E face in a mound of earth 30 ins diam at base and 18 ins high: dug 2 pits 18×12×12 ins E and W dist 5 ft from stone for 1/16 sec cor. |
| 40.48 | To the 1/4 sec cor. Land rolling. Soil 1st Rate. |
| | From the cor to secs 25.26.35 & 36 I run North on a random line bet secs 25 & 26 Var 16° 15' E. |
| 20.00 | Set a temporary 1/16 sec cor. Land rough. and mountainous. Soil 2d Rate |
| 40.00 | Not finding the 1/4 sec cor I set a temporary 1/4 sec cor Land mountainous. Soil 2d Rate |
| 60.00 | Set a temporary 1/16 sec Cor Land mountainous Soil 2d Rate |
| 80 58 | To a point 16 links E of the corner to secs 23.24.25 & 26. Land mountainous Soil 2d Rate |
| | From this corner I run S 00° 07' E on a true line bet secs 25 & 26 |
| 20.14 | Set a sandstone 18×14×12 ins 4 ins in ground marked "1/16" on E face in a mound of earth 30 ins diam at base and 18 ins high: dug 2 pits 18×12×12 ins E and W ~~dist~~ 5 ft from stone for 1/4 sec cor. |
| 40 29 | Set a sandstone 12×8×7 ins 3 ins in ground marked 1/4 on E face in a mound of earth. 30 ins diam at base and 20 ins high: dug 2 pits 18×12×12 ins E & W dist 5 ft from stone for 1/4 sec cor. Land mountainous & rough. Soil 2d Rate |

Resurvey of T 8 S. R. 20. E of Salt Lake Mer:

| chains | |
|---|---|
| | From Cor to secs 23. 24. 25 & 26 I run East on a random line bet secs 24 and 25. Var 16° 00' E. |
| 20.00 | Set a temporary 1/16 sec cor. Land rough & mountainous Soil 2d Rate. |
| 40.35 | To a point 6 links S of the 1/4 Sec cor Land rough & mountainous Soil 2d Rate From this Corner I run S. 89° 55' W. on a true line bet Secs. 24 & 25 with the same var. |
| 20.17 | Set a sandstone 22×12×12 ins. 7 ins in ground marked "1/16" on E face in a mound of earth 30 ins diam at base & 18 ins high: dug 2 pits 18×12×12 ins E & W. dist 5 ft from stone for 1/16 sec cor. |
| 40.35 | To the cor to secs 23. 24. 25 & 26. Land rough & mountainous. Gypsum hills Bunch grass. Soil 2d Rate. |
| | From the 1/4 sec cor on line bet Secs 24 & 25 I run East on a random line bet Secs 24 & 25 Var 16° 00' E |
| 20.00 | Set a temporary 1/16 sec cor. Land rough & mountainous Soil 2d Rate. |
| 40.25 | To a point 13 links S of the corner to Secs 19. 24. 25 & 30. Land rough & mountainous Soil 2d R. From this cor I run South 89° 49' W on a true line bet Secs 24 and 25 with the same var |
| 20.12 | Set a sandstone 18×10×2 ins. 6 ins in ground marked "1/16" on E face in a mound of earth 30 ins diam at base and 18 ins high: dug 2 pits 18×12×12 ins E & W dist 5 ft from stone for 1/16 sec. cor. |
| 40.25 | To the 1/4 sec cor. bet S. 24 and 25 Land rough & mountainous Gypsum hills Soil 2d Rate. |

Re survey of T. 8 S. R. 20 E of Salt Lake Merid.

| Chains. | |
|---|---|
| | From the Cor to Secs 23. 24. 25 & 26 I run North on a random line bet secs 23 and 24 Var 16° 15' E. |
| 20.00 | Set a temporary 1/16 sec cor. Land broken and mountainous Soil 2d Rate. |
| 35.00 | Ascend |
| 40.00 | To a point 18 links W of the 1/4 Sec cor. Land broken mountainous. Soil 2d Rate. |
| | From this cor I run S. 00° 15' W. on a true line between Secs 23 & 24 with the same var |
| 20.00 | Set a sandstone 18 x 14 x 12 ins 6 ins in ground marked "1/16" on E face in a mound of earth 30 ins diam at base and 18 ins high: dug 2 pits 18 x 12 x 12 ins E & W dist 5 ft from stone for 1/16 sec cor. |
| 40.00 | To the corner to Secs 23. 24. 25 & 26. Land broken & mountainous Gypsum hills. Soil 2d Rate. |

| | |
|---|---|
| | From the 1/4 Sec cor on line bet Secs 23 & 24 I run North bet secs 23 and 24 Var 16° 15' E. |
| 15.00 | Enter valley of river. |
| 20.00 | Set a cottonwood post 4 ft 4 x 4 ins, 18 ins in ground, marked "1/16" on N face in a mound of earth 30 ins diam at base and 18 ins high: dug 2 pits 18 x 12 x 12 ins N and S. dist 5 ft from post for Sec cor Land partly mountainous, partly river bottom. |
| 25.00 | Wagon road. Course S.W & N.E. |
| 38.60 | To meander corner and Green river. |

| | |
|---|---|
| | From the Cor to Secs 13. 18. 19. & 24 on the Ebby of the Tp. I run West on a random line bet secs 13 and 14 Var 16° 15' E. |
| 20.00 | Set a temporary 1/16 sec cor. Land rolling. Sandy soil. 2d Rate. |
| 39.94 | To a point 5 links N of the 1/4 Sec cor. Land rolling. Sandy soil. 2d Rate. |

Resurvey of T 8 S R 20 E of Salt Lake Mer d

| chains | |
|---|---|
| | From this corner I run |
| | N 89° 53' E on a true line between |
| | Secs 13 & 24 with the same var |
| 19.97 | Set a sandstone 15 x 10 x 4 ins 4 ins in |
| | ground marked 1/16 on E face in a |
| | mound of earth 30 ins diam at base |
| | and 18 ins high: dug 2 pits 18 x 12 x 12 ins |
| | E & W. dist 5 ft from stone for 1/16 sec cor |
| 39.94 | To the cor to Secs 13. 18. 19. & 24 |
| | Land rolling |
| | Soil sandy 2d Rate |
| | From the 1/4 sec cor on line bet secs 13 & 24 |
| | I run West between secs 13 and 24 |
| | Var 16° 15' E |
| 20.00 | Set a Cottonwood post 4 ft by 4 x 4 ins |
| | 18 ins in ground marked "1/16" on N face |
| | in a mound of earth 30 ins diam at base |
| | and 18 ins high: dug 2 pits 18 x 12 x 12 ins |
| | N and S dist 5 ft from post for 1/16 Sec cor |
| | Land undulating good grass Soil 1st Rate |
| 23.00 | Wagon road Course S W & N E |
| 39.90 | Left bank of Green river Course S |
| | Set a cottonwood post 4 ft 4 x 4 ins 18 |
| | ins in ground marked "MC" on W face |
| | in a mound of earth 30 ins diam at base |
| | and 18 ins high: dug a pit 18 x 12 x 12 ins |
| | E dist 5 ft from post for meander cor |
| | Land level dense underbrush good grass Soil 1st R |
| | August 27th 1882 |
| | From the cor to secs 7. 12. 13 & 18 on the E Bdy |
| | of the Tp. I run |
| | West on a random line bet secs 12 & 13 |
| | Var 16° 00' E |
| 18.00 | Road |
| 20.00 | Set a temporary 1/16 sec cor |
| | Land level good grass Soil 1st Rate |
| 40.00 | To a point 16 links S of the 1/4 Sec cor |
| | Land level Soil 1st Rate |
| | From this cor I run |
| | S 89° 46' E on a true line bet secs 12 & 13 with the same |
| | var |

Resurvey of T8 S. R20 E. of Salt Lake Merid.

| chains. | |
|---|---|
| 20.00 | Set a cottonwood post 4 ft 4×4 ins 18 ins. in ground marked "1/16" on E face ins a mound of earth 30 ins diam. at base and 18 ins high: dug 3 pits 18×12×12 ins E and W. dist 5 ft from post for 1/16 Sec cor |
| 40.00 | To the Cor to secs 7. 12. 13 & 18. Land level, river bottom. Good grass. Soil 1st Rate. |
| | From the 1/4 sec. cor on line bet secs 12 & 13 I run West bet secs 12 and 13. Var 16° 15' E |
| 20.00 | Set a cottonwood post 48×4×4 ins 18 ins in ground marked "1/16" on N face ins a mound of earth 30 ins diam at base & 18 ins high: dug 3 pits 18×12×12 ins N & S. dist 5 ft from post for 1/16 Sec cor. Land level, river bottom. Thence through dense brush. |
| 36.00 | Left bank of Green river. Corner S. Not finding the meander Cor I set a Cottonwood post 48×4×4 ins 18 ins in ground marked "M.C." on E face ins a mound of earth 30 ins diam at base and 18 ins high: dug a pit 18×12×12 ins E and W dist 5 ft from post for meander Cor. Land level, dense underbrush. Soil 1st Rate. |
| | From the Cor to secs 1. 6. 7. & 12 on the E Bdy of the Ut. I run West on a random line bet secs 1 & 12 Var 16° 1' E |
| 20.00 | Set a temporary 1/16 sec cor. Land level, dense underbrush. Soil 1st Rate |
| 39.90 | To a point 4 links N of the 1/4 sec cor. Land level, dense underbrush. Soil 1st Rate. From this corner I run N 89° 56' E on a true line bet secs 1 and 12 with the same var. |
| 19.80 | Set a cottonwood post 48×4×4 ins |

Resurvey of T. 8 S. R. 20 E. of Salt Lake Mer'd

| Chains | |
|---|---|
| | 18 ins in ground marked "1/16" on E face in a mound of earth 30 ins diam at base and 18 ins high: dug 2 pits 18×12×12 ins E and W dist 5 ft from post for 1/16 sec cor |
| 39.60 | To the Cor to secs 1.6.7 & 12 |
| | Land level, river bottom. Dense brush & large Cottonwood timber. |
| | Soil 1st Rate. |
| | From the 1/4 sec cor on line bet secs 1 & 12 Irun West bet secs 1 and 12 |
| | Var 16° 15' E |
| 20.00 | Set a cottonwood post 36×3×3 ins 18 ins in ground marked "1/16" on N face in a mound of earth 30 ins diam at base and 18 ins high: dug 2 pits 18×12×12 ins N & S dist 5 ft from post for 1/16 sec cor |
| | Land level, river bottom. dense brush Soil 1st R. |
| 40.00 | Set a cottonwood post 36×3×3 ins 18 ins in ground marked "1" on N. E face "12" on S. E face "11" on S. W face "2" on N. W face in a mound of earth 36 ins diam at base and 30 ins high: dug pits 18×12×12 ins in each section 5 ft dist from post for Cor to Secs 1.2.11 & 12 |
| | Land level, river bottom. Dense brush Cottonwood timber. |
| | Soil 1st Rate. |
| | From the Cor to secs 1.2.11 & 12 Irun South on a random line bet secs 11 and 12 |
| | Var 16° 15' E |
| 20.00 | Set a temporary 1/16 sec cor. |
| | Land level dense brush. Soil 1st Rate |
| 40.60 | To a point 8 links W of the 1/4 sec cor. |
| | Land level river bottom. Dense brush Cottonwood timber Soil 1st Rate. |
| | From the corner Irun |
| | N 00° 07' W on a true line between secs 11 and 12 with the same var. |
| 20.30 | Set a cottonwood post 4 ft 4×4 ins |

Resurvey of T. 8 S. R 20 E. of Salt Lake Mer. d.

| Chains. | |
|---|---|
| | 18 ins in ground marked "1/16" on E face ins a mound of earth 30 ins diam at base and 8 ins high: dug a pit 18 x 12 x 12 ins E and W, dist 5 ft from post for 1/16 sec cor. |
| 40.60 | To the corner to Secs 1. 2. 11 & 12 |
| | Land level river bottom covered with dense brush Hard & Cottonwood timber. |
| | Grass. |
| | Soil 1st Rate alluvial. |
| | From the 1/4 sec cor on line bet Secs 11 & 12 Run South bet Secs. 11 and 12 |
| | Var 16° 15' E |
| 10.00 | Left bank of Green river. Course. S. S. E. There being no meander cor at this point I set a Cottonwood post 48 x 4 x 4 ins 18 ins in ground marked "M. C." mst face ins a mound of earth 30 ins diam at base and 30 ins high: dug a pit 18 x 12 x 12 ins N. dist 5 ft from post for meander Cor. Land level river bottom. Dense underbrush & Cottonwood timber: |
| | Soil 1st Rate. |
| | From the cor to Secs 1. 2. 11 & 12 Run West between Secs 2 and 11. |
| | Var 16° 15' E |
| | The line being fractional. |
| 4.00 | Left bank of Green river. Course. S. Not finding a meander cor here I set a Cottonwood post 48 x 4 x 4 ins 18 ins in ground marked "M. C." on E face ins a mound of earth 30 ins diam at base and 30 ins high: dug a pit 18 x 12 x 12 ins E. dist 5 ft from post for meander cor. |
| | Land level, river bottom. Dense brush, and some Cottonwood timber. |
| | Soil 1st Rate. |
| | From the cor to Sec 1. 2. 11 & 12 Run |

Resurvey of T. 5 S. R. 20 E. of Salt Lake Meridian

| Chains | |
|---|---|
| | North bet secs 1 and 2. Var 16° 15' E |
| 8.00 | Left bank of Green river. Course S.W. |
| | Set a cottonwood post 4 x 4 x 4 ins 18 |
| | ins in ground marked "K.C." on face |
| | in a mound of earth 30 ins in diam |
| | at base and 18 ins high: dug a pit 18 x 12 |
| | x 12 ins S. dist 5 ft from post for meander |
| | corner to fractional secs 1 and 2. |
| | Land level, river bottom. Dense underbrush |
| | and large Cottonwood timber. |
| | Soil 1st Rate. |
| | From the cor to secs 1, 2, 35 & 36 on the N |
| | Bdy of the Tp. Irun |
| | South on a random line bet secs 1 & 2 |
| | Var 16° 15' E |
| 20.00 | Set a temporary 1/16 sec cor. |
| | Land level & rolling. Soil 2d Rate |
| 40.02 | To a point 3 links W. of the 1/4 sec cor |
| | Land level, river bottom. Soil 1st Rate |
| | From this corner Irun |
| | N 00° 03' W on a true line bet secs 1 |
| | and 2 with the same var |
| 20.00 | Set a cottonwood post 4 x 4 x 4 ins |
| | 18 ins in ground marked "1/16" on E |
| | face in a mound of earth 30 ins diam |
| | at base and 18 ins high: dug 2 pits 18 x |
| | 12 x 12 ins E and W dist 5 ft from post for |
| | 1/16 sec cor. |
| 40.02 | To the corner to secs 1, 2, 35 & 36 |
| | Land level, river bottom. S 20 chs. N 20.02 |
| | chs to north land. |
| | Grazing. |
| | Soil 1st & 2d Rate. |
| | From the 1/4 sec cor on line bet secs 1 & 2 |
| | Irun S bet secs 1 and 2 |
| | Var 16° 15' E |
| 18.80 | Right bank of Green river. Course W. S. W |
| | Not finding a meander Cor here I |
| | set a cottonwood post 4 x 4 x 4 ins 18 |

ins in ground marked "M.C." on N. face in a mound of earth 30 ins diam at base & 18 ins high: dug 2 pits 18 x 12 x 12 ins N. dist 5 ft from post for meander Cor.
Sand level river bottom dense underbrush
Some large cottonwood timber
Soil 1st rate.

From the Cor to Secs 2 : 3 . 34 & 35 I run
North on a random line bet Secs 34 & 35
Var. 16° 15' East

20.00 Set a temporary 1/16 Sec Cor Sand level
Soil 1st rate

30.10 Left bank of White River, Course W.

32.00 Right bank

40.00 Not finding the 1/4 Sec. Cor. I set a temporary 1/4 Sec. Cor.
Sand level Soil 1st rate

43.50 Wagon road Course E and N.

60.00 Set a temporary 1/16 Sec Cor Sand level
Soil 1st rate

80.24 To a point 8 lks W of the Cor to Secs 26. 27. 34 & 35 Sand level Soil 1st rate
From this corner I run
S. 00° 03' W on a true line bet Secs 34 & 35 with the same var.

20.06 Set a sandstone 12 x 12 x 5 ins marked 1/16 on E. face in mound of earth 2 ft diam at base and 12 ins high for 1/16 Sec Cor

40.12 Set a Cottonwood post 36 x 3 x 3 ins marked 1/4 on E face in mound of earth 2 ft diam at base & 12 ins high for 1/4 Sec Cor

119.90 Set a post marked "MC" for Meander Cor

60.18 Set a Cottonwood post 48 x 4 x 4 ins marked 1/16 on E face in mound of earth 2 ft diam at base & 12 ins high for 1/16 Sec. Cor

80.24 To the Cor to Secs 2 . 3 . 34 & 35
Sand level river bottom Dense brush & some large Cottonwood timber
Soil 1st Rate.

Resurvey of T. 8 S. R. 20 E of Salt Lake.

From the Cor to Secs 26. 27. 34 & 35. I run East on a random line bet secs 26 & 35
Var. 16° 15' E.

20.00 Set a temporary 1/4 Sec. Cor Land mountainous Soil 2d rate

40.15 To a point 8 lks N of the 1/4 Sec. Cor Land mountainous Soil 2d rate

From this corner I run N 89° 53' W on a true line bet Secs 26 & 35 with the same var.

20.07 Set a sandstone 24 x 9 x 6 ins 6 ins in ground marked 1/4 on E face in mound of earth 30 ins diam at base and 18 ins high. Dug 2 pits 18 x 12 x 12 ins E & W dist 5 ft from stone for 1/4 Sec. Cor.

40.15 To the Cor to Secs 26. 27. 34 & 35 Land mountainous Gypsum Hills Soil 2d rate.

From the 1/4 Sec Cor on line bet Secs 26 & 35 I run East on a random line bet secs 26 & 35
Var. 16° 15' E.

20.00 Set a temporary 1/4 Sec Cor Land mountainous Soil 2d rate.

40.25 To a point 2 lks S of the Cor to Secs 25. 26. 35 & 36 From this cor I run S. 89° 58' W on a true line bet Secs. 26 and 35 with the same var.

20.12 Set a sandstone 20 x 12 x 3 ins 6 ins in ground marked 1/4 on E face in a mound of earth 30 ins diam at base and 18 ins high. dug 2 pits 18 x 12 x 12 ins E and W dist 5 ft from stone for 1/4 Sec Cor

40.25 To the 1/4 Sec Cor bet Secs 26 & 35 Land mountainous Gypsum Hills Soil 2d rate.

August. 28. 1882

From the Cor to Secs. 26. 27. 34 & 35 I run North on a random line bet Secs 26 & 27
Var. 16° 15' E.

2000 Set a temporary 1/4 Sec Cor.

Resurvey of T 8 S. R 20 E. of Salt Lake Merid.

| Chains. | |
|---|---|
| | Land mountainous. Soil 2d Rate. |
| 10.18 | To a point 4 links W of the ¼ Sec cor. |
| | Land broken Soil 2d Rate. |
| | From this corner I run |
| | S 00° 07' W on a true line between |
| | Secs 26 and 27 with the same var |
| 20.09 | Set a sandstone 16×12×3 ins 4 ins in |
| | ground marked "1/16" on E face in a |
| | mound of earth 30 ins diam at base |
| | and 8 ins high: dug 2 pits 18×12×12 |
| | ins E & W dist 5 ft from stone for 1/16 sec cor |
| 40.18 | To the cor to secs 26. 27. 34 & 35. |
| | Land broken + mountainous |
| | Line runs along top of bluffs. |
| | Soil 2d Rate. |

| | |
|---|---|
| | From the ¼ sec cor on line bet Secs 26 & 27 I run |
| | North on a random line bet Secs 26 & 27. |
| | Var 16° 15' E. |
| 20.00 | Set a temporary 1/16 Sec cor. |
| | Land broken Soil 2d Rate. |
| 21.00 | Foot of bluffs. |
| 38.00 | Wagon road. Course N E & N W. |
| 40.14 | To a point 6 links E of the Cor to Secs 22.23.26 & 27 |
| | Land level. Soil 1st Rate. |
| | From this corner I run |
| | S 00° 05' E on a true line between |
| | Secs 26 & 27 with the same var |
| 20.07 | Set a cottonwood post 48×4×4 ins 18 |
| | ins in ground, marked 1/16 on E face |
| | in a mound of earth 30 ins diam at |
| | base and 18 ins high: dug 2 pits |
| | 18×12×12 ins E and W dist 5 ft from |
| | post for 1/16 Sec cor |
| 40.14 | To the ¼ Sec corner. bet Sec 26 and 27. |
| | Land broken + mountainous. |
| | S. 21 chains. N 20.14 chains level |
| | Soil 1st & 2d Rates. |

| | |
|---|---|
| | From the cor to secs 22. 23. 26 & 27 I run |
| | East on a random line bet Sec 23 & 26 |
| | Var 16° 15' E. |

Resurvey of T8. S. R20E of Salt Lake Mer. d

| Chains | |
|---|---|
| 19.50 | Top of bluffs. 150 ft high. |
| 20.00 | Set a temporary 1/16 sec cor. |
| | Land mountainous. Soil 1st Rate. |
| 110.08 | To a point 2 links N of the 1/4 sec cor. |
| | Land mountainous. Soil 2d Rate. |
| | From this corner I run |
| | N 89° 58' W on a true line between |
| | Secs 23 and 26 with the same var. |
| 20.04 | Set a cottonwood post 48×4×4 ins. |
| | 18 ins in ground marked "1/16" on E face |
| | in a mound of earth 30 ins diam at |
| | base and 18 ins high: dug 2 pits 18×12 |
| | ×12 ins E and W dist 5 ft from post for |
| | 1/16 sec cor. |
| 40.08 | To the corner to secs 22. 23. 26 and 27. |
| | Land mountainous 24.08 chs, level 16.00 chs |
| | Soil 1st & 2d Rate. |
| | From the 1/4 sec cor on line bet secs 23 & 26 |
| | I run East on a random line bet secs 23 & 26 |
| | Var 16° 15' E |
| 20.00 | Set a temporary 1/16 sec cor |
| | Land broken & rough. Soil 2d Rate. |
| 39.96 | To a point 7 links N of the corner to |
| | Secs 23. 24. 25 & 26. Land broken & rough. Soil 2d Rate. |
| | From this corner I run |
| | N 89° 54' W on a true line between |
| | Secs 23 & 26 with the same var. |
| 19.98 | Set a sandstone 18×8×4 ins 6 ins in |
| | ground marked "1/16" on E face in a |
| | mound of earth, 30 ins diam at base |
| | and 18 ins high: dug 2 pits 18×12×12 ins |
| | E and W dist 5 ft from stone for 1/16 sec cor. |
| 39.96 | To the 1/4 sec corner |
| | Land broken, rough & mountainous |
| | Soil 2d Rate. |
| | The line bet secs 22 & 23 being fractional |
| | from the cor to secs 22. 23. 26 & 27. I run |
| | North bet secs 22 & 23 on a true line |
| | Var 16° 15' E |
| 20.00 | Set a cottonwood post 48×4×4 ins |

| Chains. | |
|---|---|
| | 18 inches in ground marked "1/16" on N face in a mound of earth 30 ins diam at base and 18 ins high: dug 2 pits 18×12×12 ins N and S. dist 5 ft from post for 1/16 sec cor. Land level. Soil 1st Rate. |
| 33.00 | To meander corner and post in mound. Left bank of the Green river. Course W. Land level, river bottom. Dense forrest. Soil 1st Rate |
| | From the Cor to secs 14.15.22 & 23 I run South bet secs 22 and 23. Var 16° 15' E |
| 20.00 | Set a cottonwood post 48×4×4 ins, 18 ins in ground, marked "1/16" on N face in a mound of earth 30 ins diam at base and 18 ins high: dug 2 pits 18×12×12 ins N and S. dist 5 ft from post for 1/16 sec cor. Land level, river bottom, dense brush. Soil 1st Rate |
| 30.80 | Right bank of Green river. Course W. Set a cottonwood post 36×4×4 ins 18 ins in ground, marked "M.C" on N face in a mound of earth 30 ins diam at base and 20 ins high: dug a pit 18×12×12 ins N; dist 5 ft from post for meander Cor Land level, river bottom, dense brush, grazing good. Soil 1st Rate |
| | From the Cor to secs 14.15.22 & 23 I run East on a random line between secs 14 & 23 Var 16° 15' |
| 20.00 | Set a temporary 1/16 sec corner. Land level. Soil 1st Rate. |
| 40.00 | To a point 20 links N of the 1/4 sec cor. Land level river bottom. Soil 1st Rate. From this corner I run. N 89° 43' W on a true line between secs 14 and 23 with the same var. |
| 20.00 | Set a cottonwood post 48×4×4 ins |

Resurvey of T 8 S R 20 E Salt Lake Mer

| Chains | |
|---|---|
| | 18 ins in ground marked 1/16 on E face in a mound of earth 30 ins diam at base and 18 ins high: dug 2 pits 18×12×12 ins E & W dist 5 ft from post for 1/16 sec cor |
| 40.00 | To the cor to secs 14 15 22 and 23 Land level, river bottom. Dense brush Large cottonwood timber Soil 1st Rate |
| | From the 1/4 sec cor on line bet secs 14 & 23 Irun East bet secs 14 & 23 on a true line knowing it will strike the river in less than 20 chains. Var 16° 15' E |
| 20.00 | Set a cottonwood post 36×3×3 ins 18 ins in ground marked 1/16 on N face in a mound of earth 30 ins diam at base and 18 ins high: dug 2 pits 18×12×12 ins N & S dist 5 ft from post for 1/16 sec cor Land level, river bottom. Dense brush Soil 1st Rate |
| 29.00 | To old meander Cor. Right bank of river Land level river bottom. Dense brush. Large timber Soil 1st Rate |
| | From the Cor to secs 14 15 22 & 23 Irun North on a random line bet secs 14 & 15 |
| 20.00 | Set a temporary 1/16 sec cor. Land level. Soil 1st Rate |
| 40.08 | To a point 6 links W of the 1/4 sec cor Land level. Soil 1st Rate From this cor Irun S 00° 05' W on a true line between secs 14 & 15 with the same var |
| 20.04 | Set a cottonwood post 48×4×4 ins 18 ins in ground marked 1/16 on E face in a mound of earth 30 ins diam at base and 18 ins high: dug 2 pits 18×12×12 ins E and W dist 5 ft from post for sec cor |
| 40.08 | To the Cor to secs 14 15 22 & 23 Land level Soil 1st Rate |

Resurvey of T. 8 S. R. 20. E. of Salt Lake. Mer.

| Chains | |
|---|---|
| | From the ¼ Sec. Cor on line bet Secs 14 & 15 I run North on a random line bet Secs. 14 & 15 Var. 16° 15' E. |
| 20.00 | Set a temporary ¼ Sec. Cor Land level Soil 1st Rate |
| 40.12 | To a point 2 lks E of the Cor to Secs 10. 11 14 & 15 Land level Soil 1st Rate |
| | From this corner I run S. 00° 02' E on a true line bet Secs 14 & 15 with the same var. |
| 20.06 | Set a Cottonwood post 36 x 3 x 3 ins 18 ins in ground marked ¼ on E face for ¼ Sec. Cor. |
| 40.12 | To the ¼ Sec. Cor. Land level. Soil. 1st Rate |
| | From the Cor to Secs 10. 11. 14 & 15 I run East on a random line bet Secs. 11 & 14 Var. 16° 15' E. |
| 20.00 | Set a temporary ¼ Sec. Cor Land level Soil 1st Rate |
| 40.16 | To a point 2 lks S of the ¼ Sec. Cor. Land level Soil 1st Rate |
| | From this corner I run S. 89° 55' W on a true line between Secs 11 and 14 with the same var. |
| 20.08 | Set a cottonwood post 36 x 3 x 3 ins 18 ins in ground marked ¼ on E face for ¼ Sec. Cor. |
| 40.16 | To the Cor to Secs 10 11. 14 & 15 Land level cottonwood timber and Dense brush Soil 1st rate. |
| | From the ¼ Sec Cor on line bet secs 11 & 14 I run East bet Secs 11 and 14 Var. 16° 15' East |
| 20.00 | Set a Cottonwood post 36 x 3 x 3 ins 18 ins in ground marked ¼ on N. face in a of earth. for ¼ Sec. Cor Land level Dense brush Soil 1 Rate |

23

# Resurvey of T. 8 S. R. 20 E. of Salt Lake Mer.

| Chains | |
|---|---|
| 30.50 | To old meander Cor.<br>Dense brush.<br>Sand level river bottom Some large timber<br>Soil 1st Rate. |
| | From the Cor to Secs 10. 11. 14 & 15. I run<br>North on a random line bet Secs 10 & 11<br>Var. 16° 15' East. |
| 18.00 | Wagon road |
| 20.00 | Set a temporary ¼ Sec. Cor Land level<br>Soil 1st Rate |
| 40.06 | To a point 1 lk. W. of the ¼ Sec. Cor<br>Land rolling Soil 2d rate.<br>From this corner I run<br>S 00° 01' W on a true line bet Secs 10<br>and 11 with the same var. |
| 20.03 | Set a cottonwood post 48 x 3 x 3 ins 18 ins<br>in ground marked ¼ on E face for 1/16 Sec Cor. |
| 40.06 | To the Cor to Secs 10. 11. 14 & 15.<br>Land rolling<br>Good grass Soil 2d Rate |
| | From the ¼ Sec. Cor on line bet Secs 10 & 11 I run<br>North on a random line bet Secs 10 & 11<br>Var. 16° 15' East. |
| 20.00 | Set a temporary ¼ Sec. Cor Land rolling<br>Soil 2d Rate |
| 40.30 | To a point 10 lks E of the Cor to Secs 2.<br>3. 10 & 11 Land rolling Soil 2d rate<br>From this corner I run<br>S 00° 09' E on a true line bet Secs 10 & 11<br>with the same var. |
| 20.15 | Set a Cottonwood post 36 x 3 x 3 ins. 18<br>ins in ground marked ¼ on E face. for ¼ Sec Cor. |
| 40.30 | To the ¼ Sec. Cor.<br>Land rolling good grass<br>Soil 2d rate |
| | From the Cor to Secs. 2. 3. 10 & 11.<br>I run<br>East on a random line bet Secs. 2 & 11. |

# Resurvey of T. 8 S. R. 20 East of Salt Lake Mer.

| Chains | |
|---|---|
| | Var. 16° 15' East |
| 20.00 | Set a temporary ¼ Sec Cor Land rough & mountainous Soil 2d Rate |
| 34.30 | Wagon road Course N. & S. |
| 40.10 | To a point 3 links N of the ¼ Sec Cor Land rough & mountainous Soil 2d Rate |
| | Thence I run – N. 89° 57' W. on a true line |
| 20.05 | Set a Cottonwood post 36 x 3 x 3 ins 18 ins in ground marked ¼ on E face in a mound of earth for 1/16 Sec. Cor. |
| 40.10 | To the Cor to Secs 2. 3. 10 & 11 Land rough & mountainous Soil 2d Rate |

From the ¼ Sec Cor on line bet Secs 2 & 11 Run East bet secs 2 and 11

Var. 16° 15' E.

| | |
|---|---|
| 20.00 | Set a C. W. post 36 x 3 x 3 ins. marked 1/16 on E face in a mound of earth 30 ins diam at base & 18 ins high dug 2 pits 18 x 12 x 12 ins E & N dist 5 ft from post for ¼ Sec Cor. |
| 29.00 | Right bank Green river Course S. W. Set a C. W. post 36 x 3 x 3 ins. marked "M.C" on face in a mound of earth 30 ins diam at base and 20 ins high dug a pit 18 x 12 x 12 ins. N. dist 5 ft from post for Meander Cor. |
| Note. | Remainder of line in River. Land level Dense underbrush Soil 1st Rate |

From the Cor to Secs 2. 3. 10 & 11 Run North on a random line bet Secs 2 & 3

Var. 16° 15' E.

| | |
|---|---|
| 0.00 | Set a temporary ¼ Sec. Cor Land rolling Soil 2d rate |
| 10.20 | To a point 2 lks E of the ¼ Sec. Cor. Land rolling Soil sandy 2d Rate |
| | From this corner Run S. 00° 02' E on a true line bet Secs. 2 & 3 with the same var |
| 20.10 | Set a cottonwood post 36 x 3 x 3 ins 18 ins in ground marked 1/16 on E face for ¼ Sec Cor. |

Resurvey of T. 8 S. R. 20 E. of Salt Lake M.

| Chains | |
|---|---|
| 40.20 | To the Cor to Secs 2. 3. 10 + 11<br>Land rolling.<br>Good grazing on hills Soil sandy 2 Rate |
| | From the 1/4 Sec Cor on line bet secs 2 + 3 I run North on a random line bet Secs 2 + 3<br>Var. 16° 15' East. |
| 20.00 | Set a temporary 1/16 Sec Cor Land rolling<br>Soil sandy 2 rate |
| 40.40 | Intersect the N Bp line 3 lks E of the Cor to Secs 2. 3. 34 + 35<br>Land rolling Soil sandy 3 Rate<br>From this corner I run S. 00° 03' E on a true line bet Secs 2 + 3 with the same var. |
| 20.40 | Set a Cottonwood post 36 x 3 x 3 ins 18 ins in ground marked 1/16 on East face for 1/16 Sec. Cor. |
| 40.40 | To the 1/4 Cor to Secs 2. 3. ~~10 + 11~~<br>Land rolling<br>Soil sandy 2d Rate. |
| | Both ends of the line bet Secs 33 + 34 being in river. I commence at the 1/4 Sec Cor on line bet Secs 33 + 34 Thence I run South bet secs 33 and 34 on a true line<br>Var. 16° 15' East. |
| 20.00 | Set a cottonwood post 36 x 3 x 3 ins 18 ins in ground marked 1/16 on E face in mound of earth for 1/16 Sec. Cor.<br>Land level river bottom Soil 1st Rate |
| 39.00 | To meander Cor Right Bank of White River |
| | From the 1/4 Sec Cor on line between Secs 33 + 34 I run.<br>North between Secs 33 and 34<br>Var. 16° 15' East |
| 20.00 | Set a cottonwood post 36 x 3 x 3 ins 18 ins in ground marked 1/16 on N. face in a mound of of earth 30 ins diam at base and 18 ins high |

Resurvey of T. 8 S. R. 20. E of Salt Lake Mer.

| Chains. | |
|---|---|
| | dug two pits 18 x 12 x 12 inches North and South. distant 5 feet from post for ¼ Section Corner. |
| 33.60 | To meander corner on left Bank of Green river<br>Soil 1st Rate |

From the Corner to Sections 26 27. 34 & 35 Down
West on a random line between Sections 27 and 34.

Var. 16° 15' East

| | |
|---|---|
| 10.00 | Set a temporary ¼ Section Corner Land rolling Soil 2d rate |
| 40.45 | To a point 4 links South of the ¼ Section Corner.<br>From this corner Down S. 89° 56' East on a true line between section 27 and 34 with the same var. |
| 30.22 | Set a sandstone 18 x 15 x 6 inches 6 inches in the ground marked ¼ on East face in a mound of earth 30 inches in diam. at base and 18 inches high Dug two pits 18 x 12 x 12 in East and West distant 5 feet from stone for ¼ Section Corner |
| 40.45 | To the Corner to Sections 26, 27 34 and 35<br>Land rolling. |

Resurvey of T. 8. S.R. 20 E. of Salt Lake M.

| Chains | Soil 1st Rate |
|---|---|
| | From the ¼ Section Corner on line between Section 27 and 34 I run West bet Secs 27 and 34 Var 16° 15' East. |
| 5.00 | Edge of bench. Descend |
| 10.00 | House of Agent. |
| 20.00 | Set a cottonwood post 3 ft long by 3 inches square. 18 inches in the ground marked ¼ on North face in a mound of earth 30 ins diam. at base and 18 ins high. Dug a pit 18 x 12 x 12 in North and South distant 5 feet from post for ¼ Section Corner |
| 30.50 | Left bank of Grass river Not finding a Meander Corner I. Set a Cottonwood post 3 ft long by 3 inches square in ground marked "M C" on E. face in a mound of earth 30 inches diam. at base and 20 inches high. dug two pits 18 x 12 x 12 in. distant 5 feet from post for meander Corner |
| | Land level river bottom |
| | Dense brush. |

Resurvey of T. 8 S. R. 2 E. of Salt Lake Meridian

| Chains | Soil 2d rate. |
|---|---|
| | From the Cor to Secs 22. 23. 26 & 27 I run West on a random line bet Secs 22 & 27 Var 16° 15' E |
| 20.00 | Set a temporary 1/16 Sec cor Land level. Soil 1st rate. |
| 40.09 | To a point 4 links N of the 1/4 Sec corner Land level. Soil 1st rate. From this corner I run N 89° 56' E on a true line bet Secs 22 & 27 with the same var. |
| 20.04 | Set a cottonwood post 36 x 3 x 3 ins 18 ins in ground marked "1/16" on E face in a mound 30 ins diam at base and 18 ins high: dug 2 pits 18 x 12 x 12 ins E and W dist 5 ft from post for 1/16 Sec cor |
| 40.09 | To the Cor to Secs 22. 23. 26 & 27 Land level. Soil 1st rate. |
| | From the 1/4 Sec cor on line bet. Secs 22 & 27 I run West on a random line bet Secs 22 & 27 Var 16° 15' E |
| 20.00 | Set a temporary 1/16 Sec cor Land level. Soil 1st rate. Thence through heavy timber & dense brush. |
| 40.12 | To a point 6 links N of the corner to Secs 21. 22. 27 & 28. Land level. Soil 1st rate. From this corner I run N 89° 55' E on a true line bet Secs 22 and 27 with the same var. |
| 20.06 | Set a Cottonwood post 36 x 3 x 3 ins in ground marked "1/16" on E face in a mound of earth 30 ins diam at base and 18 ins high: dug 2 pits 18 x 12 x 12 ins E and W. dist 5 ft from post for 1/16 sections corner |

Resurvey of T. 8 S. R. 20 E. of Salt Lake Mer'd

| | |
|---|---|
| chains 40.12 | To the 1/4 sec cor. Land level, river bottom. Heavy timber and underbrush. Soil 1st rate. |
| | From the Cor to sections 21.22.27 & 28 Irun West bet secs 21 and 28 Var 16° 15' E. |
| 3.00 | Left bank of Green river. Set a cottonwood post 36 x 3 x 3 ins in ground marked "M. C" on E face in a mound of earth 30 ins diam at base and 18 ins high: dug a pit 18 x 12 x 12 ins, dist 5 ft from post for meander Cor Land level Dense underbrush. Soil 1st Rate. |
| | From the cor to secs 21.22.27 & 28 Irun North bet secs 21 and 22 Var 16° 15' E. |
| 20.00 | Set a cottonwood post 36 x 3 x 3 ins 18 ins in ground marked "1/16" on N face in a mound of earth 30 ins diam at base and 18 ins high: dug 2 pits 18 x 12 x 12 ins N and S. dist 5 ft from post for 1/16 sec corner. Land level, dense brush, heavy timber Soil 1st rate. |
| 24.00 | Left bank of Green river Course S.W. Set a cottonwood post 36 x 3 x 3 ins 18 ins in ground marked "M. C" on N face in a mound of earth 30 ins diam at base and 20 ins high: dug 2 pits 18 x 12 x 12 ins. S dist 5 ft from post for meander Cor. Land level, river bottom. Dense brush. Cottonwood timber. Soil 2d rate. August 30. 1882 |
| | From the corner to secs 14.15.22 & 23 Irun |

# Resurvey of T 8 S. R 20 E. of Salt Lake Mer.

| Chains | |
|---|---|
| | From the corner to Sections 14. 15. 22 & 23 I run West on a random line bet Sec 15 & 22 |
| | Var. 16° 15' E. |
| 20.00 | Set a temporary ¼ Section Corner Land level Soil 1st Rate |
| 40.30 | To a point 10 links North of the ¼ Section Corner Land level Soil 1st Rate |
| | From this corner I run N 89° 56' East on a true line between Sections 15 and 22 with the same var. |
| 10.15 | Set a Cottonwood post 3 ft long by 3 inches square, 18 inches in the ground marked 1/16 on E face in a mound of earth 30 inches diam. at base and 18 inches. dug two pits 18 x 12 x 12 ins East and West distant 5 feet from post for ¼ Section Cor. |
| 10.30 | To the Corner to Sections 14. 15. 22 and 23. Land level Dense underbrush Cottonwood timber Soil 1st rate |

| | |
|---|---|
| | From the ¼ Section Corner on line between Sections 15 and 22 I run West on a random line between sections 15 and 22 |
| | Var. 16° 15' East |

# Resurvey of T. 8 S. R. 20 E of Salt Lake P.

| Chains | |
|---|---|
| 5.00 | Wagon road Course N.E & S.W. |
| 20.00 | Set a temporary ¼ Section Corner Land level Soil 1st Rate |
| 40.38 | To a point 7 links North to the corner to Sections 15. 16. 21 and 22 Land level Dense brush Soil 1st Rate From this corner I run N. 89° 54' East on a true line between Sections 15 and 16 with the same var. |
| 20.19 | Set a Cottonwood post 3 ft long by 3 in square 18 inches in the ground marked ¼ on East face on a mound of earth 30 inches diam at base and 18 inches high dug 2 pits 18 x 12 x 12 in East and West dist 5 feet from post for 1/16 Section Corner. |
| 40.38 | To the ¼ Section Corner between Sections 15 and 22. Land level river bottom Dense underbrush and Cottonwood timber Soil 1st Rate. |

From the Corner to Sections 15. 16. 21 & 22 I run South between Sections 21 and 22

Var 16° 15' East

Resurvey of T. 8 S. R. 20. E. of Salt Lake Mer.

| Chains | |
|---|---|
| 20.00 | Set a cottonwood post 3 ft long by 3 inches square in ground marked to on North face in a mound of earth 30 inches diam. at base and 18 inches high. Dug two pits 18 x 12 x 12 ins North and South dist 5 feet from post for 1/16 Sec. Cor. |
| | Land level river bottom |
| | Dense underbrush |
| | Soil 1st Rate. |
| 25.00 | To old meander Cor on right bank of Green River |
| | Land level river bottom. Dense underbrush and Cottonwood timber. |
| | Soil 1st Rate. |

From the Corner to Sections 15. 16 21 and 22 I run.
North on a random line between Sections 15 and 16

Var. 16° 15' East

| | |
|---|---|
| 20.00 | Set a temporary to Section Corner<br>Land rolling Soil 2d Rate |
| 40.35 | To a point 12 links East of the 1/4 Section Corner<br>Land rolling Soil 2d Rate<br>From this corner I run |

S. 00° 10' E on a true line between

# Resurvey of T 8 S R 20 E of Salt Lake M

| Chains | |
|---|---|
| | Sections 15 and 16 with the same var |
| 20.17 | Set a cottonwood post 3 ft long 3 inches square 18 inches in the ground marked 1/4 on East face in a mound of earth 30 ins diam. at base and 18 inches high. dug 2 pits 18 x 12 x 12 inches East and West distant 5 fut from post for 1/16 Section Corner |
| 40.35 | To the Corner to Sections 15. 16. 21 & 22 |
| | Land rolling |
| | Soil 2d rate |

From the 1/4 Sec Cor on line bet Secs 15 and 16 I run North on a random line bet secs 15 & 16.

Var. 16° 15' East

| | |
|---|---|
| 20.00 | Set a temporary 1/4 Sec Corner. Land rolling Soil 2d rate |
| 40.38 | To a point 40 lks E of the Cor to Secs 9. 10. 15 & 16 Land rolling Soil 2d rate |
| | From this corner I run S. 00° 34' E on a true line bet Secs 15 & 16 with the same var |
| 20.19 | Set a Cottonwood post 36 x 3 x 3 ins 18 ins in ground marked 1/4 on E face in mound of earth 30 ins diam at base and 18 ins hig. dug 2 pits 18 x 12 x 12 ins E and W distant |

Re Survey of T. 8 S. R 20 E of Salt Lake Mer.

| chains | |
|---|---|
| | 5 ft from post for 1/16 sec cor |
| 40 38 | To the 1/4 sec corner. |
| | Land rolling. |
| | Soil 2d Rate. |
| | From this Cor to sec cor 9. 10. 15 & 16 I run |
| | East on a random line bet secs 10 & 15 |
| | Var 16° 15' E |
| 20.00 | Set a temporary 1/16 sec corner. |
| | Land rolling. Soil 2d rate. |
| 40.28 | To a point 8 links N of the 1/4 sec cor |
| | Land rolling. Soil 2d rate. |
| | From this corner I run |
| | N 89° 53' W on a true line between |
| | Secs 10 & 15 with the same var |
| 20.14 | Set a Cottonwood post 36 x 3 x 3 ins |
| | 18 ins in ground marked "1/16" on E |
| | face in a mound of earth 30 ins |
| | diam at base and 18 ins high: |
| | dug pits E and W dist 5 ft from |
| | post for 1/16 sec cor |
| 40.28 | To the Corner to Secs 9. 10. 15 & 16. |
| | Land rolling |
| | Soil 2d Rate. |
| | From the 1/4 sec cor on line bet Secs |
| | 10 and 15 I run |
| | East on a random line bet Secs |
| | 10 and 15. |
| | Var 16° 15' E |
| 20.00 | Set a temporary 1/16 sec cor |
| | Land rolling. Soil 2d rate. |
| | Enter valley |
| 31.00 | Wagon road Course N. W. E & S. S. W. |
| 40.36 | To a point 18 links S of the corner |
| | to secs 10. 11. 15 & 14 |
| | Land rolling. Soil 2d Rate. |
| | From this corner I run |
| | S. 89° 47' W on a true line bet |
| | Secs 10 & 15 with the same var |
| 20.18 | Set a Cottonwood post 36 x 3 x 3 ins |

Resurvey of T8 S. R 20 E of Salt Lake Mer'd

| Chains | |
|---|---|
| | 18 ins in ground marked "1/16" on E face in a mound of earth 30 ins diam at base and 18 ins high; dug 2 pits 18 + 12 + 12 ins 5 ft dist from post for 1/16 sec corner |
| 40.36 | To the 1/4 sec corner |
| | Land rolling |
| | Soil 2d Rate |
| | From the Cor to Secs 9.10.15 + 16 Trun North on a random line bet secs 9 + 10 Var 16° 15' E |
| 20.00 | Set a temporary 1/16 sec cor |
| | Land rolling. Good grazing. Soil 2d Rate |
| 40.38 | To a point 8 links E of the 1/4 sec cor. |
| | Land rolling. good grazing Soil 2d Rate |
| | From this corner Trun. |
| | S 00° 07' E on a true line between Secs 9 and 10 with the same var |
| 20.19 | Set a Cottonwood post 36 x 3 x 3 ins 18 ins in ground marked "1/16" on E face in a mound of earth 30 ins diam at base and 18 ins high; dug 2 pits 18 + 12 + 12 ins 5 ft dist from post for 1/16 sec corner. |
| 40.38 | To the corner to Secs 9.10.15 + 16 |
| | Land rolling. |
| | Good grazing for uplands. |
| | Soil 2d rate |
| | Aug. 1 31. 1882 |
| | From the 1/4 sec cor on line bet Secs 9 and 10 Trun |
| | North on a random line bet secs 9 + 10 Var 16° 15' E |
| 20.00 | Set a temporary 1/16 sec cor |
| | Land rolling grazing good Soil 2d Rate. |
| 40.38 | To a point 18 links W of the corner to Secs 3.4. 9 and 10. |
| | Land rolling. Soil 2d rate. |
| | From this corner Trun. |
| | S 00° 15' W. on a true line bet |

Recovery of T. 8 S. R. 20 E of Salt Lake Merid

| Chains | |
|---|---|
| | Secs 9 and 10 with the same var. |
| 20.17 | Set a cottonwood post 36 x 3 x 3 ins 18 ins in ground marked "1/16" on E face in a mound of earth 30 ins diam at base and 18 ins high: dug 2 pits 18 x 12 x 12 ins E and W 8 ft dist from post for 1/16 sec cor. |
| 40.34 | To the 1/4 sec corner. Land rolling. Good grazing for upland Soil 2d rate. |
| | From the Cor to secs 3. 4. 9 & 10 I run East on a random line bet secs 3 & 10 Var 16° 15' E |
| 20.00 | Set a temporary 1/16 sec corner Land rolling Soil 2d rate. |
| 40.12 | To a point 10 links S of the 1/4 sec cor Land rolling. Soil 2d rate From this corner I run S 89° 57' W on a true line bet secs 3 and 10 with the same var |
| 20.06 | Set a cottonwood post 36 x 3 x 3 ins 18 ins in ground marked "1/16" on E face in a mound of earth 30 ins in diam at base and 18 ins high: dug 2 pits 18 x 12 x 12 ins E and W dist 8 ft from post for 1/16 sec cor |
| 40.12 | To the corner to secs 3. 4. 9 & 10 Land rolling. Soil 2d Rate |
| | From the 1/4 sec cor on line bet secs 3 and 10 I run East on a random line bet secs 3 & 10 Var 16° 15' E |
| 20.00 | Set a temporary 1/16 sec cor Land rolling Soil 2d Rate. |
| 40.08 | To a point 3 links N of the corner to secs 2. 3. 10 & 11 Land rolling. Soil 2d Rate |

Re-survey of T. 8 S. R. 20 E. of Salt Lake M.

| | |
|---|---|
| Chains | From this corner I run |
| | N 89° 57' W on a true line bet Secs |
| | 3 and 10 with the same var. |
| 20.04 | Set a Cottonwood post 36 x 3 x 3 ins |
| | 18 ins in ground marked 1/16 on E |
| | face in a mound of earth 30 |
| | ins diam at base and 18 ins high |
| | dug 2 pits 18 x 12 x 12 ins E and W |
| | dist 8 ft from post for 1/16 Sec Cor |
| 40.08 | To the 1/4 Sec cor. |
| | Land rolling. |
| | Soil 2d Rate. |

| | |
|---|---|
| | From the Cor to Secs 3. 4. 9 & 10 I run |
| | North on a random line bet Secs 3 & 4 |
| | Var 16° 15' E. |
| 20.00 | Set a temporary 1/16 Sec Cor |
| | Land rolling. Soil 2d Rate. |
| 40.26 | To a point 21 links W of the 1/4 Sec. cor. |
| | Land rolling. Soil 2d Rate. |
| | From this corner I run |
| | S 00° 18' W on a true line bet |
| | Secs 3 and 4 with the same var |
| 20.13 | Set a Cottonwood post 36 x 3 x 3 ins |
| | 18 ins in ground marked 1/16 on |
| | E face in a mound of earth 30 ins |
| | diam at base and 18 ins high: |
| | dug 2 pits 18 x 12 x 12 ins E and W |
| | dist 8 ft from post for 1/16 Sec. cor. |
| 40.26 | To the Cor to Secs 3. 4. 9 & 10 |
| | Land rolling. |
| | Soil 2d rate. |

| | |
|---|---|
| | From the Cor Secs on line between |
| | Secs 3 and 4. I run |
| | North on a random line bet Secs 3 & 4 |
| | Var 16° 15' E. |
| 20.00 | Set a temporary 1/16 Sec cor. |
| | Land rolling. Soil 2d Rate |
| 40.58 | Intersect the N Township at 7 links |
| | E of the corner to Secs 3. 4. 33 & 34. |

Resurvey of T. 8 S. R. 20 E. of Salt Lake Mer'd

| Chains | | |
|---|---|---|
| | Land rolling. Soil 2d Rate. | |
| | From this corner I run. | |
| | S 00° 06' E on a true line bet | |
| | Secs 3 and 4 with the same var | |
| 20.56 | Set a Cottonwood post 36 × 3 × 3 ins | |
| | 18 ins in ground marked "1/16" on | |
| | E face in a mound of earth 30 | |
| | ins diam at base and 18 ins high: | |
| | dug 2 pits 18 × 12 × 12 ins E and W | |
| | dist 5 ft from post for 1/16 sec cor. | |
| 40.56 | To the 1/4 sec cor. | |
| | Land rolling. | |
| | Soil 2d Rate. | |
| | | X |
| | From the 1/4 sec cor on line bet | |
| | Secs 32 and 33 I run | |
| | South between Secs 32 and 33 | |
| | Var 16° 15' E | |
| 20.00 | Set a Cottonwood post 36 × 3 × 3 ins | |
| | 18 ins in ground marked "1/16" on | |
| | N face in a mound of earth 30 | |
| | ins diam at base and 18 ins high: | |
| | dug 2 pits 18 × 12 × 12 ins N and S. | |
| | dist 5 ft from post for 1/16 sec cor | |
| | Land level. Dense brush. Soil 2d rate. | |
| 28.00 | Left bank of Green river S. S. E. | |
| | Not finding a meander corner I | |
| | Set a Cottonwood post 36 × 12 × 12 ins | |
| | 18 ins in ground marked "M. C" | |
| | on N face in a mound of earth | |
| | 30 ins diam at base and 20 ins | |
| | high: dug a pit 18 × 12 × 12 ins N dist | |
| | 5 ft from post for meander Cor. | |
| | Land level, river bottom, Dense | |
| | brush & large Cottonwood timber. | |
| | Soil alluvial. 1st rate. | |
| | From the 1/4 sec cor on line bet | |
| | Secs 32 and 33 I run | |
| | North bet Secs 32 and 33. | |
| | Var 16° 15' E | |

Resurvey of T. 8 S. R. 20 E. of Salt Lake Mer

| Chains | |
|---|---|
| 11.00 | Left bank of Green river. Course S.W. Set a cottonwood post 36 x 3 x 3 ins 18 ins in ground marked "M.C." on W face in a mound of earth 30 ins diam at base and 18 ins high. dug a pit 18 x 12 x 12 ins S. dist 5 ft from post for meander Cor. Land level. river bottom. Dense brush Cottonwood timber. Soil 1st Rate. |
| | From the Cor to Secs 15. 16. 21 & 22 Run West on a random line bet Secs 16 & 21. |
| 20.00 | Set a temporary 1/16 Sec cor Land level bench. Soil 2d Rate |
| 40.18 | To a point 3 links S of the 1/4 Sec cor. Land level bench. Soil 2d Rate |
| | From this corner Run S 89° 57' E on a true line bet Secs 16 and 21 with the Same var |
| 20.09 | Set a Cottonwood post 36 x 3 x 3 ins 18 ins in ground marked "1/16" on E face in a mound of earth 30 ins diam at base and 18 ins high: dug 2 pits 18 x 12 x 12 ins E and W dist 5 ft from post for 1/16 Sec cor. |
| 40.18 | To the Corner to Secs. 15. 16. 21 and 22 Land rolling or undulating, bench Soil 2d Rate. |
| | From the 1/4 Sec corner on line bet Secs 16 and 21 Run. West bet Secs 16 and 21 on a true line Knowing it will strike the boundary of the Reservation in less than 40 chs. Var 16° 15' E |
| 20.00 | Set a cottonwood post 36 x 3 x 3 ins 18 ins in ground marked "1/16" on N face in a mound of earth 30 ins diam at base and 18 ins high: dug 2 pits 18 x 12 x 12 ins N and S dist |

Resurvey of T. 8 S. R. 20 E of Salt Lake. Mer.

| | |
|---|---|
| Chains | Land rolling Soil 2.5 rate. |
| 21.00 | Intersect the Bdy line of the reservation at 42 Chains N 23° W. of the Initial point Land level and gently undulating Soil 2.5 rate. |
| | From the Cor to Secs 9.10.15 & 16 I run West on a random line bet Secs 9 and 16 Var 16° 15' E. |
| 20.00 | Set a temporary 1/4 Sec Cor Sand rolling Grass. Soil 2.5 Rate |
| 40.08 | To a point 7 lks S of the 1/4 Sec. Cor. Land rolling Soil 2.5 rate |
| | From this corner I run S. 89° 54' E on a true line bet Secs 9 & 10 with the same var. |
| 20.04 | Set a Cottonwood post 48 x 3 x 3 ins 18 ins in ground marked 1/4 on E face in a mound of earth 30 ins diam at base & 18 ins high for 1/4 Sec Cor. |
| 40.08 | To the Cor. to Secs. 9.10.15.& 16 Land rolling high bench - Bunch grass Soil 2.5 rate. |
| | From the 1/4 Sec. Cor on line bet Secs 9 & 16 I run West on a random line bet Sec 9 & 16 Var. 16° 15' E. |
| 20.00 | Set a temporary 1/4 Sec Cor Land rolling Soil 2.5 rate |
| 40.12 | To a point 3 lks. N of the Cor. to Secs 8.9.16 & 17 Land rolling Soil 2.5 rate |
| | From this corner I run N 89° 57' E on a true line bet secs. 9 & 16 with the same var |
| 20.06 | Set a Cottonwood post 36 x 3 x 3 ins 12 ins in ground marked 1/4 on E face in a mound of earth 30 ins diam at base and 18 ins high for 1/4 Sec. Cor. |
| 40.12 | To the 1/4 Sec. Cor. Land rolling Bunch grass Soil 2.5 Rate |

Resurvey of T. 8. S. R. 20. E. of Salt Lake. M.

| Chains | |
|---|---|
| | From the Cor to Secs 8.9.16 & 17 I run South bet Secs 16 & 17<br>Var. 16° 15' East. |
| 20.00 | Set a Cottonwood post 36x3x3 ins 18 ins in ground marked 1/16 on E face in a mound of earth 30 ins diam at base and 18 ins high for 1/16 Sec Cor.<br>Land rolling Soil 2d Rate. |
| 36.00 | To old closing corner on Bdy line of the reservation.<br>Bunch grass Soil 2d Rate. |
| | From the Cor to Secs 8.9.16 & 17 I run West between Secs 8 and 17.<br>Var. 16° 15' E. |
| 16.00 | To closing Cor on Bdy line of reservation This Cor. being nearly obliterated. I rebuilt it |
| | From the Cor to Secs 8.9.16 & 17. I run North on a random line bet Secs 8 & 9<br>Var. 16° 15' E. |
| 20.00 | Set a temporary 1/16 Sec Cor Land rolling Sandy Soil 2d rate |
| 40.38 | To a point 17 lks E of the 1/4 Sec. Cor Land rolling Sandy soil 2d rate<br>From this corner I run S 00° 15' E. on a true line bet Secs 8 and 9 with the same var. |
| 20.19 | Set a cottonwood post 36x3x3 ins 18 ins in ground marked 1/16 on E face in mound of earth 30 ins diam at base & 18 ins high for 1/16 Sec. Cor. |
| 40.38 | To the Cor to Secs 8.9.16 & 17<br>Land rolling high table land.<br>Bunch grass Sandy. Soil 2d rate<br>September 1. 1882 |
| | From the 1/4 Secs Cor on line bet Secs 8 and 9. I run<br>North on a random line bet Secs 8 & 9<br>Var. 16° 15' E. |
| 20.00 | Set a temporary 1/16 Sec Cor, Land undulating, brush grass. Soil 2d Rate. |

Resurvey of T. 8 S. R. 20 E. of the Salt Lake Merid.

| Chains | |
|---|---|
| 40.35 | To a point 14 links W of the corner to Secs 4. 5. 8 & 9. |
| | Land undulating. Bunch grass. 3d Rate |
| | From this corner I run |
| | S 00° 12' W on a true line between |
| | Secs 8 and 9 with the same var |
| 20.17 | Set a cottonwood post 38 x 3 x 3 ins 18 ins in ground marked "1/16" on E face in a mound of earth 30 ins diam at base and 18 ins high: dug a pit 18 x 12 x 12 ins E and W. dist 5 ft from post for 1/16 Sec cor |
| 40 35 | To the 1/4 sec cor. on line bet Secs 8 & 9 |
| | Land undulating, prairie. |
| | Good bunch grass. |
| | Soil sandy 3d Rate. |
| | From this Cor to Secs 4. 5. 8 & 9 I run |
| | East on a random line bet secs 4 and 9 |
| | Var 16° 10' E |
| 20.00 | Set a temporary 1/16 Sec corner. |
| | Land rolling. Soil 2d Rate |
| 39.92 | To a point 11 links S of the 1/4 sec cor |
| | Land rolling. grass. Soil 2d Rate. |
| | From this corner I run |
| | S 89° 57' W on a true line bet Secs 4 & 9 |
| | with the same var. |
| 19.96 | Set a Cottonwood post 36 x 3 x 3 ins 18 ins in ground marked "1/16" on E face in a mound of earth 30 ins diam at base and 18 ins high: dug a pit 18 x 12 x 12 ins E and W. dist 5 ft from post for 1/16 Sec cor |
| 39.92 | To the corner to Secs 4. 5. 8 and 9. |
| | Land rolling |
| | grazing good. |
| | Soil sandy 2d rate |
| | From the 1/4 sec cor. on line bet |
| | Secs 4 and 9 I run |
| | East on a random line bet secs 4 & 9 |

Resurvey of T 5 S. R 20 E of the Salt Lake M.

Var 16° 15' E

| | |
|---|---|
| 20.00 | Set a temporary 1/16 sec cor. Land rolling Soil 2d Rate |
| 39.98 | To a point 13 links N of the corner to secs 3. 4. 9 & 10. Land rolling. Soil 2d rate From this corner I run. N 89° 49' W on a true line bet secs 4 and 9 with the same var: |
| 19.99 | Set a Cottonwood post 36 x 3 x 3 ins 18 ins in ground marked "1/16" on E face in a mound of earth 30 ins diam at base and 18 ins high: dug 2 pits 18 x 12 x 12 ins E and W. dist 5 ft from post for 1/16 Sec cor. |
| 39.98 | To the 1/4 sec cor on line bet Secs 4 & 9 Land rolling. Good bunch grass Soil Sandy 2d rate. |

From the cor to Secs 4. 5. 8 & 9 I run West on a random line bet Secs 5 and 8.

Var 16° 15' E

| | |
|---|---|
| 20.00 | Set a temporary 1/16 sec cor. Land rolling. Soil 2d rate. |
| 40.02 | To a point 7 links North 1/4 sec cor Land rolling. Soil 2d rate. From this corner I run N 89° 53' E on a true line between Secs 5 and 8 with the same var |
| 20.01 | Set a Cottonwood post 36 x 3 x 3 ins 18 ins in ground marked "1/16" on E face in a mound of earth 30 ins diam at base and 18 ins high: dug pits 18 x 12 x 12 ins E and W dist 5 ft from post for 1/16 Sec cor. |
| 40.02 | To the corner to Secs 4. 5. 8 & 9 Land rolling Soil Sandy 2d Rate |

From this 1/4 sec cor on line bet

Resurvey of T. 8 S. R. 20 E. of the Salt Lake Merid.

| Chains | |
|---|---|
| | Secs 5 and 8 N. |
| | West bet secs 5 and 8. |
| | Var 16° 15' E. |
| 10.06 | To closing Cor. on boundary lines of Reservation. This corner being nearly obliterated I rebuilt it and Set a Cottonwood post 36 x 3 x 3 ins 18 ins in ground marked "16" on E face in a mound of earth 30 ins diam at base and 20 ins high. Land rolling. Soil 2d rate. |
| | From the Cor to Secs 4 5 8 & 9 N. |
| | North on a random line bet secs 4 & 5. |
| | Var 16° 15' E |
| 20.00 | Set a temporary 1/16 Sec Cor. |
| | Land rolling Soil sandy. 2d Rate. |
| 40.12 | To a point 9 links E of the 1/4 sec cor. |
| | Land rolling Soil sandy 2d rate |
| | From this corner N. |
| | S 00° 07' E on a true line between |
| | Secs 4 and 5 with the same var |
| 20.06 | Set a Cottonwood post 36 x 3 x 3 ins |
| | 18 ins in ground marked "1/16" on E |
| | face in a mound of earth 30 ins |
| | diam at base and 18 ins high: dug |
| | 2 pits 18 + 12 x 12 ins E and W. dist |
| | 5 ft from post for 1/16 sec cor. |
| 40.12 | To the corner to Secs 4. 5. 8 & 9. |
| | Land rolling. |
| | Good county grazing. |
| | Soil sandy. 2d Rate. |
| | From the 1/4 sec cor on line bet |
| | Secs 4 and 5 N. |
| | North on a random line bet secs 4 & 5 |
| | Var 16° 15' E. |
| 20.00 | Set a temporary 1/16. Sec cor |
| | Land rolling. grass. Soil 2d rate |
| 40.24 | Intersect the township line at 12 |
| | links E of the cor to Secs 4. 5. 32 & 33. |

Resurvey of T. 5 S. R. 20 E. of the Salt Lake Meridian

| chains | |
|---|---|
| | Land rolling. Soil 2d rate |
| | From the corner. Run |
| | S 0° 10' E. on a true line between |
| | Secs 4 and 5. with the same var. |
| 20.24 | Set a Cottonwood post 36 x 3 x 3 ins |
| | 18 ins in ground marked "1/16 on E |
| | face in a mound of earth 30 ins |
| | diam. at base and 18 ins high: dug |
| | 2 pits 18 x 12 x 12 ins. E and W. dist |
| | 5 ft from post for 1/16 sec cor. |
| 40.24 | To the 1/4 sec cor on line bet. Secs 4 & 5 |
| | Land rolling |
| | Good winter grazing |
| | Soil Sandy 2d Rate |
| | From the Cor to. Secs 5. 6. 31 & 32 |
| | on the N. Bdy of the Tp. Run |
| | South bet Secs 5 and 6. |
| | Var 16° 15' E. |
| 8.70 | To closing Cor on Boundary line of |
| | Reservation. |
| | Land rolling. |
| | Good grazing. |
| | Soil 2d rate.) |

September 2d 1882

*Examined by*.....

*Compared by*.....

BOOK A-268

# FIELD NOTES

## OF THE SURVEY OF THE

1/4 and 1/16
Subdivisional and
Meander Lines pp. 118 to 125

OF

Township No. 8 South
Range No. 20 East (Fractional)

OF THE

SALT LAKE MERIDIAN

IN

Utah Territory,

AS SURVEYED BY

**DANIEL G. MAJOR,**

*U. S. Surveyor,*

*Under his Contract,*

*Dated December 20th, 1880.*

*Survey Commenced,* August 28th *1882.*
*Survey Completed,* September 5th *1882.*

BOOK A-268

54

[4—590.]

Township No. 8 South of Range No. 20 E. of Salt Lake Mer.

Terr. of Utah.

| | | | | | |
|---|---|---|---|---|---|
| 6 | 5 117 116 116 | 4 113 112 111 | 3 99 98 97 | 2 83 81 81 | 1 69 67 67 |
| 7 | 8 115 114 114 | 9 110 109 108 | 10 96 95 94 | 11 80 79 78 | 12 66 65 64 |
| 18 | 17 114 | 16 107 106 105 | 15 93 92 91 | 14 77 77 76 | 13 63 62 62 |
| 19 | 20 | 21 103 104 | 22 90 89 89 | 23 75 75 74 | 24 61 60 59 |
| 30 | 29 | 28 | 27 88 87 87 | 26 73 | 25 58 |
| 31 | 32 103 102 | 33 102 101 100 | 34 86 85 84 | 35 72 71 70 | 36 57 56 55 |

True Meridian

Scale 80 chains to an inch

20 40 60 80

[8882—20 M.]

# Uncompahgre Ute Indian Surveys.

Subdivisions of T. 8 S.R. 20 E. Salt Lake Mer. Utah Terr.y Con.td

| Chains. | |
|---|---|
| | From the S 1/16 Sec. Cor. on Sec. line between Sections 35 and 36 I run East on a random line through the middle of the S half of Sec. 36 Var. 16° 15' East. |
| 20.00 | Set a temporary 1/16 Sec. Cor. Land level Soil 1st Rate. |
| 40.00 | Set a temporary 1/16 Sec. Cor. Land level Soil 1st Rate. |
| 60.00 | Set a temporary 1/16 Sec. Cor. Land level Soil 1st Rate. |
| 80.28 | Intersect the N. & S. line bet. Secs. 36 & 31 and at 10 links S of the S 1/16 Sec. Cor. Land level Soil 1st Rate. |
| | From this corner I run S 89° 56 W on a true line through the middle of the South half of Sec. 36 with the same var. |
| 20.07 | Set a Cottonwood post 36 X 3 X 3 ins. 12 ins. in the ground, marked "1/16" on E. face in a mound of earth 30 ins. diam. at base and 18 ins. high, dug 2 pits 18 X 12 X 12 ins. E & W. dist. 5 ft. from mound for 1/16 Sec. Cor. |
| 40.14 | Set a Cottonwood post 36 X 3 X 3 ins. 12 ins. in the ground, marked "1/16" on E. face in a mound of earth 30 ins. diam. at base and 18 ins. high, dug 2 pits 18 X 12 X 12 ins. E & W. dist. 5 ft. from mound for 1/16 Sec. Cor. |
| 60.21 | Set a Cottonwood post 36 X 3 X 3 ins. 12 ins. in the ground, marked "1/16" on E. face in a mound of earth 30 ins. diam. at base and 18 ins. high, dug 2 pits 18 X 12 X 12 ins. E & W. dist. 5 ft. from mound for 1/16 Sec. Cor. |
| 80.28 | To the S 1/16 Sec. Cor. on Sec. line between Secs. 31 and 36 Land level river bottoms. Dense under brush Grazing good Soil 1st Rate alluvial. |

# Uncompahgre Ute Indian Surveys.

Subdivisions of T. 8 S. R. 20 E. Salt Lake Mer. Utah Terr.y Cont.d

Chains. From the 1/4 Sec. Cor. on Sec. line between Sections 35 and 36 I run East on a random line through the middle of Sec. 36

Var. 16° 15' East.

9.00 Wagon road to Agency

20.00 Set a temporary 1/16 Sec. Cor. Land level Soil 1st Rate.

40.00 Set a temporary 1/4 Sec. Cor. Land level Soil 1st Rate.

60.00 Set a temporary 1/16 Sec. Cor. Land level Soil 1st Rate.

80.40 Intersect the N. and S. line bet. Secs. 31 & 36 at 62 links S of the 1/4 Sec. Cor. Land level Soil 1st Rate. From this corner I run S 89° 33' W on a true line through the middle of Sec. 36 with the same var.

20.10 Set a cottonwood post 36 x 3 x 3 ins. 12 ins. in ground marked "1/16" on E. face in a mound of earth 30 ins. diam. at base and 18 ins. high; dug 2 pits 18 x 12 x 12 ins. E. and W. dist. 5 ft. from mound for 1/16 Sec. Cor.

40.20 Set a cottonwood post 36 x 3 x 3 ins. 12 ins. ground marked "1/4" on E. face in a mound of earth 30 ins. diam. at base and 8 ins. high; dug 2 pits 18 x 12 x 12 ins. E. and W. dist. 5 ft. from mound for 1/4 Sec. Cor.

60.30 et a cottonwood post 36 x 3 x 3 ins. 12 ins. in ground marked "1/16" on E. face in a mound of earth 30 ins. diam. at base and 18 ins. high; dug 2 pits 18 x 12 x 12 ins. E. d W. dist. 5 ft. from mound for 1/16 Sec. Cor.

80.40 To the 1/4 Sec. Cor. on Sec. line between ecs. 35 and 36 and level, river bottom dense undergrowth.

Grazing oil 1st Rate

# Uncompahgre Ute Indian Surveys.

Subdivisions of T. 8 S.R. 2 E. Salt Lake Mer. Utah Terr.y Con.td

| Chains. | |
|---|---|
| | From the N 1/16 Sec. Cor. on Sec. line between Sections 35 and 36 I run East on a random line through the middle of the N half of Sec. 36 |
| | Var. 16° 15' East. |
| 20.00 | Set a temporary 1/16 Sec. Cor. Land level Soil 1st Rate. |
| 40.00 | Set a temporary 1/16 Sec. Cor. Land level Soil 1st Rate. |
| 60.00 | Set a temporary 1/16 Sec. Cor. Land level Soil 1st Rate. |
| 80.69 | Intersect the N. & S. line bet. Secs. 31 and 36 at 86 links S of the N 1/16 Sec. Cor. Land level Soil 1st Rate. |
| | From this corner I run S 89° 36' W on a true line through the middle of the N half of Sec. 36 with the same var. |
| 20.17 | Set a sandstone 18 X 14 X 12 ins. 12 ins. in the ground, marked "1/16" on E. face in a mound of earth 30 ins. diam. at base and 18 ins. high, dug 2 pits 18 X 12 X 12 ins. E & W. dist. 5 ft. from mound for 1/16 Sec. Cor. |
| 40.34 | Set a sandstone 11 X 13 X 6 ins. 12 ins. in the ground, marked "1/16" on E. face in a mound of earth 30 ins. diam. at base and 18 ins. high, dug 2 pits 18 X 12 X 12 ins. E & W. dist. 5 ft. from mound for 1/16 Sec. Cor. |
| 60.51 | Set a sandstone 16 X 11 X 3 ins. 12 ins. in the ground, marked "1/16" on E. face in a mound of earth 30 ins. diam. at base and 8 ins. high, dug 2 pits 18 X 12 X 12 ins. E & W. dist. 5 ft. from mound for 1/16 Sec. Cor. |
| 80.69 | o the N 1/16 Sec. Cor. on Sec. line between Secs 35 and 36 |
| | Sandy level river bottom, dense undergrowth. Grazing |
| | Soil alluvial 1st Rate |

# Uncompahgre Ute Indian Surveys.

Subdivisions of T. 8 S. R. 20 E. Salt Lake Mer. Utah Terr.y Con.td

| Chains. | |
|---|---|
| | From the S 1/16 Sec. Cor. on Sec. line between Sections 25 and 26 I run East on a random line through the middle of the S half of Sec. 25 Var. 16° 15' East. |
| 20.00 | Set a temporary 1/16 Sec. Cor. Land mountainous. Soil 2d Rate. |
| 40.00 | Set a temporary 1/16 Sec. Cor. Land mountainous Soil 2d Rate. |
| 60.00 | Set a temporary 1/16 Sec. Cor. Land mountainous Soil 2d Rate. |
| 80.20 | Intersect the N. & S. line bet. Secs. 25 and 36 at 34 links S of the S 1/16 Sec. Cor. Land mountainous Soil 2d Rate. From this corner I run S 89° 45' W on a true line through the middle of the S half of Sec. 25 with the same var. |
| 20.05 | Set a sandstone 18 x 6 x 4 ins. 12 ins. in the ground, marked "1/16" on E. face in a mound of earth 30 ins. diam. at base and 18 ins. high, dug 2 pits 18 x 12 x 12 ins. E & W. dist. 5 ft. from mound for 1/16 Sec. Cor. |
| 40.10 | Set a sandstone 12 x 7 x 6 ins. 12 ins. in the ground, marked "1/16" on E. face in a mound of earth 30 ins. diam. at base and 18 ins. high, dug 2 pits 18 x 12 x 12 ins. E & W. dist. 5 ft. from mound for 1/16 Sec. Cor. |
| 60.15 | Set a sandstone 20 x 8 x 7 ins. 12 ins. in the ground, marked "1/16" on E. face in a mound of earth 30 ins. diam. at base and 18 ins. high, dug 2 pits 18 x 12 x 12 ins. E & W. dist. 5 ft. from mound for 1/16 Sec. Cor. |
| 80.20 | To the S 1/16 Sec. Cor. on Sec. line between Secs. 25 and 26 Land mountainous & rough Grazing good Soil sandy 2d Rate |

# Uncompahgre Ute Indian Surveys.

Subdivisions of T. 8 S. R. 2 E. Salt Lake Mer. Utah Terr.y Con.td

| Chains. | |
|---|---|
| | From the S 1/16 Sec. Cor. on Sec. line between Sections 23 and 24 I run East on a random line through the middle of the S half of Sec. 24 Var. 16° 15' East. |
| 20.00 | Set a temporary 1/16 Sec. Cor. Land mountainous Soil 3d Rate. |
| 40.00 | Set a temporary 1/16 Sec. Cor. Land mountainous Soil 3d Rate. |
| 60.00 | Set a temporary 1/16 Sec. Cor. Land mountainous Soil 3d Rate. |
| 80.40 | Intersect the N. & S. line bet. Secs. 19 and 24 at 28 links N. of the S 1/16 Sec. Cor. Land mountainous Soil 3d Rate. From this corner I run N. 89° 49' W on a true line through the middle of the S half of Sec. 24 with the same var. |
| 20.10 | Set a sandstone 16 x 14 x 10 ins. 12 ins. in the ground, marked "1/16" on E. face in a mound of earth 30 ins. diam. at base and 18 ins. high, dug 2 pits 18 x 12 x 12 ins. E & W. dist. 5 ft. from mound for 1/16 Sec. Cor. |
| 40.30 | Set a sandstone 18 x 16 x 12 ins. 12 ins. in the ground, marked "1/16" on E. face in a mound of earth 30 ins. diam. at base and 18 ins. high, dug 2 pits 18 x 12 x 12 ins. E & W. dist. 5 ft. from mound for 1/16 Sec. Cor. |
| 60.30 | Set a sandstone 9 x 9 x 8 ins. 12 ins. in the ground, marked "1/16" on E. face in a mound of earth 30 ins. diam. at base and 18 ins. high, dug 2 pits 18 x 12 x 12 ins. E & W. dist. 5 ft. from mound for 1/16 Sec. Cor. |
| 80.40 | To the S 1/16 Sec. Cor. on Sec. line between Secs. 23 and 24 Land mountainous gypsum hills. Grazing Soil 3d Rate |

# Uncompahgre Ute Indian Surveys.

Subdivisions of T. 8 S.R. 20 E. Salt Lake Mer. Utah Terr.y Con.td

Chains. From the 1/4 Sec. Cor. on Sec. line between Sections 23 and 24 I run East on a random line through the middle of Sec. 24

Var. 16° 15' East.

20.00 Set a temporary 1/16 Sec. Cor. Land mountainous Soil 3d Rate.

40.00 Set a temporary 1/4 Sec. Cor. Land mountainous Soil 3d Rate.

60.00 Set a temporary 1/16 Sec. Cor. Land mountainous Soil 3d Rate.

80.30 Intersect the N. and S. line bet. Secs. 19 & 24 at 20 links S of the 1/4 Sec. Cor. Land mountainous Soil 3d Rate. From this corner I run S 89° 57' W on a true line through the middle of Sec. 24 with the same var.

20.07 Set a sandstone 15 x 8 x 5 ins. 12 ins. in ground marked "1/16" on E. face in a mound of earth 30 ins. diam. at base and 18 ins. high; dug 2 pits 18 x 12 x 12 ins. E. and W., dist. 5 ft. from mound for 1/16 Sec. Cor.

40.15 Set a sandstone 12 x 10 x 5 ins. 12 ins. in ground marked "1/4" on E. face in a mound of earth 30 ins. diam. at base and 18 ins. high; dug 2 pits 18 x 12 x 12 ins. E. and W., dist. 5 ft. from mound for 1/4 Sec. Cor.

60.22 Set a sandstone 13 x 7 x 4 ins. 12 ins. in ground marked "1/16" on E. face in a mound of earth 30 ins. diam. at base and 18 ins. high; dug 2 pits 18 x 12 x 12 ins. E. and W., dist. 5 ft. from mound for 1/16 Sec. Cor.

80.30 To the 1/4 Sec. Cor. on Sec. line between Secs. 23 and 24

Land mountainous gypsum hills.

Grazing

Soil 3d Rate

# Uncompahgre Ute Indian Surveys.

Subdivisions of T. 8 S.R. 20 E. Salt Lake Mer. Utah Terr.y Con.td

| Chains. | |
|---|---|
| | From the N 1/16 sec cor on sec line bet secs 23 & 24 I run on a random line through the middle of the N half of Sec 24 Var 16° 15' E |
| 15.00 | Foot of bluffs. |
| 20.00 | Set a temporary 1/16 Sec cor. Land broken and mountainous Soil 3d rate. |
| 40.00 | Set a temporary 1/16 sec cor. Land mountainous |
| 60.00 | Set a temporary 1/16 sec cor Land mountainous. Soil 3d Rate. |
| 80.38 | Intersect the N and S line bet sec 19 & 24 at 22 links N of the N 1/16 sec Cor. Land broken and mountainous. Soil 3d Rate. |
| | From this corner I run N 89° 51' W on a true line through the middle of the N half of Sec 24 with the same var. |
| 20.09 | Set a sandstone 16 x 13 x 10 ins 6 ins in ground marked 1/16 on E face in a mound of earth 30 ins diam at base and 18 ins high: dug 2 pits 18 x 12 x 12 ins E and W dist 5 ft from stone for 1/16 sec cor. |
| 40.19 | Set a cottonwood post 36 x 3 x 3 ins 18 ins in ground marked "1/16" on E face in a mound of earth 30 ins diam at base and 18 ins high: dug 2 pits 18 x 12 x 12 ins E & W dist 5 ft from post for 1/16 sec cor. |
| 60.28 | Set a cottonwood post 36 x 3 x 3 ins 18 ins in ground marked "1/16" on E face in a mound of earth 30 ins diam at base & 18 ins high: dug 2 pits 18 x 12 x 12 ins E & W dist 5 ft from post for 1/16 sec cor |
| 80.38 | To the N 1/16 sec cor on sec line bet secs 23 and 24, land broken & mountainous, washed in places Soil 3d Rate |

# Uncompahgre Ute Indian Surveys.

Subdivisions of T. 8 S.R. 20 E. Salt Lake Mer. Utah Terr.y Con.td

| Chains | |
|---|---|
| | The S 1/16 sec line in sec 13 being fractional from the S 1/16 sec cor on sec line bet Sec 13 & 18 on E. bdy Trun W on a true line through the middle of the S half of Sec 13. Var 16° 15' E. |
| 20.00 | Set a cottonwood post 36 x 3 x 3 ins 12 ins in ground marked "1/16" on E face in a mound of earth 30 ins diam at base & 18 ins high: dug 2 pits 18 x 12 x 12 ins E & W dist 5 ft from post for 1/16 sec cor |
| 40.00 | Set a cottonwood post 36 x 3 x 3 ins 12 ins in ground marked "1/16" on E face in a mound of earth 30 ins diam at base & 18 ins high: dug 2 pits 18 x 12 x 12 ins E and W, dist 5 ft from post for 1/16 sec cor |
| 60.00 | Set a cottonwood post 36 x 3 x 3 ins 12 ins in ground marked "1/16" on E face in a mound of earth 30 ins diam at base and 18 ins high: dug 2 pits 18 x 12 x 12 ins E and W dist 5 ft from post for 1/16 sec cor. |
| 68.00 | Left bank of Green river, Course S.S.W Land level, river bottom, dense underbrush. Remainder of line in the river. Soil 1st Rate |
| | The 1/4 sec line in Sec 13 being fractional from the 1/4 sec cor on sec line bet sec 13 & 18 E bdy Trun W on a true line through the middle of Sec 13 Var 16° 15' E |
| 20.00 | Set a cottonwood post 36 x 3 x 3 ins. 12 ins in ground marked "1/16" on E face in a mound of earth 30 ins diam at base & 18 ins high: dug 2 pits 18 x 12 x 12 ins E and W dist 5 ft from post for 1/16 |
| 40.00 | sec cor. Set a cottonwood of like size marked 1/4 in mound |
| 42.00 | Wagon road. |
| 60.00 | Set a cottonwood post 36 x 3 x 3 ins 12 ins in ground marked 1/16 on E face in a mound earth 30 ins diam at base and 18 ins high: dug 2 pits 18 x 12 x 12 ins E and W dist 5 ft |

# Uncompahgre Ute Indian Surveys.

## Subdivisions of T. 8 S. R. 20 E. Salt Lake Mer. Utah Terr.y Con.td

| Chains. | |
|---|---|
| | from post for 1/16 Sec cor. |
| 67.00 | Left bank of Green river. Course S. Land level. bottoms. dense undergrowth. large timber. Soil alluvial 1st rate. August 28. 1882 |
| | The N. 1/16 sec line in Sec 13 being fractional from the N 1/16 sec cor on sec line bet sec 13 and 18 T 8 S R 20 E West on a true line through the middle of the N half of Sec 13 Var 16° 15' E |
| 20.00 | Set a cottonwood post 36 x 3 x 3 ins 12 ins in ground marked "1/16" on E face in a mound of earth 30 ins diam at base and 18 ins high: dug 2 pits 18 x 12 x 12 ins. E and W dist 5 ft from post for 1/16 Sec cor. |
| 26.00 | Wagon road. |
| 40.00 | Set a cottonwood post 36 x 3 x 3 ins 12 ins in ground marked "1/16" on E face in a mound of earth 30 ins diam at base and 18 ins high: dug 2 pits 18 x 12 x 12 ins E and W dist 5 ft from post for 1/16 sec cor. |
| 60.00 | Set a cottonwood post 36 x 3 x 3 ins 12 ins in ground marked "1/16" on E face in a mound of earth 30 ins diam at base and 18 ins high: dug 2 pits 18 x 12 x 12 ins E and W dist 5 ft from post for 1/16 Sec cor. |
| 65.00 | Left bank of Green river Course S. Land level. Dense brush. Soil 1st rate. |

64 BOO -206

# Uncompahgre Ute Indian Surveys.

Subdivisions of T. 8 S.R. 20 E. Salt Lake Mer. Utah Terr.y Con.ld

| Chains. | |
|---|---|
| | The S 1/16 sec line in Sec 12 being fractional, from the S 1/16 sec corner, on sec line bet sec 7 and 12. Runs W on a true line through the middle of the S half of Section 12 Var 16° 15' E |
| 11.00 | Wagon road. |
| 20.00 | Set a cottonwood post 36 x 3 x 3 ins 12 ins in ground marked "1/16" on E face in a mound of earth 30 ins diam at base and 18 ins high: dug 2 pits 18 x 12 x 12 ins E and W dist 5 ft from post for 1/16 sec cor. |
| 40.00 | Set a cottonwood post 36 x 3 x 3 ins 12 ins in ground marked "1/16" on E face in a mound of earth 30 ins diam at base and 18 ins high: dug 2 pits 18 x 12 x 12 ins E and W. dist 5 ft from post for 1/16 sec cor |
| 60.00 | Set a cottonwood post 36 x 3 x 3 ins 12 ins in ground marked "1/16" on E face in a mound of earth 30 ins diam at base and 18 ins high: dug 2 pits 18 x 12 x 12 ins E and W. dist 5 ft from post for 1/16 sec cor. |
| 75.00 | Left bank of Green river: Course S. Set a cottonwood post 36 x 3 x 3 ins 18 ins in ground for witness Cor to 1/16 sec. Land level: river bottom. Dense underbrush. Soil 1st rate. |

# Uncompahgre Ute Indian Surveys.

## Subdivisions of T. 8 S. R. 20 E. Salt Lake Mer. Utah Terr.y Con.td

| Chains. | |
|---|---|
| | From the 1/4 Sec. Cor. on Sec. line between Sections 11 and 12 I run East on a random line through the middle of Sec. 12 |
| | Var. 16° 15' East. |
| 20.00 | Set a temporary 1/16 Sec. Cor. Land level Soil 1st Rate. |
| 40.00 | Set a temporary 1/4 Sec. Cor. Land level Soil 1st Rate. |
| 60.00 | Set a temporary 1/16 Sec. Cor. Land level Soil 1st Rate. |
| 80.20 | Intersect the N. and S. line bet. Secs. 11 & 12 at 16 links N of the 1/4 Sec. Cor. Land level Soil 1st Rate. |
| | From this corner I run N 89° 53 W on a true line through the middle of Sec. 12 with the same var. |
| 20.05 | Set a Cottonwood post 36 X 3 X 3 ins. 12 ins. in ground marked "1/16" on E. face in a mound of earth 30 ins. diam. at base and 18 ins. high; dug 2 pits 18 X 12 X 12 ins. E. and W. dist. 5 ft. from mound for 1/16 Sec. Cor. |
| 40.10 | Set a Cottonwood post 36 X 3 X 3 ins. 12 ins. in ground marked "1/4" on E. face in a mound of earth 30 ins. diam. at base and 18 ins. high; dug 2 pits 18 X 12 X 12 ins. E. and W. dist. 5 ft. from mound for 1/4 Sec. Cor. |
| 60.15 | Set a Cottonwood post 36 X 3 X 3 ins. 12 ins. in ground marked "1/16" on E. face in a mound of earth 30 ins. diam. at base and 18 ins. high; dug 2 pits 18 X 12 X 12 ins. E. and W. dist. 5 ft. from mound for 1/16 Sec. Cor. |
| 80.20 | To the 1/4 Sec. Cor. on Sec. line between Secs. 11 and 12 |
| | Land level, river bottom, dense undergrowth Grazing Large timber oil alluvial 1st Rate |

# Uncompahgre Ute Indian Surveys.

Subdivisions of T. 8 S.R. 20 E. Salt Lake Mer. Utah Terr.y Con.td

| Chains | |
|---|---|
| | From the N 1/16 Sec. Cor. on Sec. line between Sections 11 and 12 I run East on a random line through the middle of the N half of Sec. 12 Var. 16° 15' East. |
| 20.00 | Set a temporary 1/16 Sec. Cor. Land level Soil 1st Rate. |
| 40.00 | Set a temporary 1/16 Sec. Cor. Land level Soil 1st Rate. |
| 60.00 | Set a temporary 1/16 Sec. Cor. Land level Soil 1st Rate. |
| 80.06 | Intersect the N. & S. line bet. Secs. 7 and 12 at 26 links N of the N 1/16 Sec. Cor. Land level Soil 1st Rate. From this corner I run N 89° 49' W on a true line through the middle of the N half of Sec. 12 with the same var. |
| 20.01 | Set a cottonwood post 36 x 3 x 3 ins. 12 ins. in the ground, marked "1/16" on E. face in a mound of earth 30 ins. diam. at base and 18 ins. high, dug 2 pits 18 x 12 x 12 ins. E & W. dist. 5 ft. from mound for 1/16 Sec. Cor. |
| 40.03 | Set a cottonwood post 36 x 3 x 3 ins. 12 ins. in the ground, marked "1/16" on E. face in a mound of earth 30 ins. diam. at base and 18 ins. high, dug 2 pits 18 x 12 x 12 ins. E & W. dist. 5 ft. from mound for 1/16 Sec. Cor. |
| 60.04 | Set a cottonwood post 36 x 3 x 3 ins. 12 ins. in the ground, marked "1/16" on E. face in a mound of earth 30 ins. diam. at base and 18 ins. high, dug 2 pits 18 x 12 x 12 ins. E & W. dist. 5 ft. from mound for 1/16 Sec. Cor. |
| 80.06 | To the N 1/16 Sec. Cor. on Sec. line between Secs. 11 and 12 Land level river bottom, dense undergrowth. Some large cottonwood timber Grazing Soil 1st Rate |

# Uncompahgre Ute Indian Surveys.

## Subdivisions of T. 8 S. R. 20 E. Salt Lake Mer. Utah Penn.y Con.td

Chains.

To the S 1/16 sec line. Sec 1 is fractional. From the S 1/16 sec cor on sec line bet sec 1 and 6 on the E bdy Run West on a true line through the middle of the S half of Sec 1.

Var 16° 15' E

20.00 Set a cottonwood post 36 x 3 x 3 ins 15 ins in ground marked "1/16" on E face in a mound of earth 30 ins diam at base and 18 ins high: dug 2 pits 18 x 12 x 12 ins: E and W dist 5 lks from post for 1/16 sec cor

39.00 Left bank of Green river. Course W. S.-W.

Land level, river bottom.

Trees, underbrush, cottonwood timber

Rest of line is in river.

Soil 1st rate.

---

From the S 1/16 sec cor on Section line bet Sec 1 and 6 Run East on a random line through the middle of Sec 1.

Var 16° 15' E

20.00 Set a temporary 1/16 sec cor.
Land level.

Soil 1st rate.

40.00 Set a temporary 1/16 sec cor
Land level.

Soil 1st rate

# Uncompahgre Ute Indian Surveys.

Subdivisions of T. 8 S.R. 20 E. Salt Lake Mer. Utah Terr.y Con.td

| Chains | |
|---|---|
| 48.00 | Right bank of Green river. Course W.S.W. Hence I triangulate to |
| 71.00 | Left bank of Green river. |
| 80.16 | Intersect the N and S line bet sec 1 and 6 at 6 links S of the 1/4 section corner<br>Land level Soil 1st rate.<br><br>From this corner I run S 89° 57' W on a true line through the middle of Sec 1 with the same var. |
| 40.08 | Set a cottonwood post 36 x 3 x 3 ins 12 ins in ground marked "1/4" on Eface in a mound of earth 30 ins diam at base and 18 ins high: dug 2 pits 18 x 12 x 12 ins E and W dist 5 ft from post for 1/4 sec cor. |
| 60.12 | Set a cottonwood post 36 x 3 x 3 ins 12 ins in ground marked "1/16" on Eface in a mound of earth 30 ins diam at base and 18 ins high: dug 2 pits 18 x 12 x 12 ins E and W dist 5 ft from post for 1/4 sec corner |
| 80.16 | To the 1/4 sec corner on sec line bet sec 1 and 2<br><br>Land level, river bottom. Dense underbrush. Some large timber<br><br>Soil 1st rate |

# Uncompahgre Ute Indian Surveys.

Subdivisions of T. 8 S.R. 20 E. Salt Lake Mer. Utah Terr.y Con.td

Chains. From the N. 1/16 Sec. Cor. on Sec. line between Sections 1 and 2 I run East on a random line through the middle of the N. half of Sec. 1.

Var. 16° 15' East.

20.00 Set a temporary 1/16 Sec. Cor. Land level Soil 1st Rate.

40.00 Set a temporary 1/16 Sec. Cor. Land level Soil 1st Rate.

60.00 Set a temporary 1/16 Sec. Cor. Land level Soil 1st Rate.

80 20 Intersect the N. & S. line bet. Secs. 1 and 6 at 8 links S of the N 1/16 Sec. Cor. and level Soil 1st Rate.

From this corner I run S 89° 57' W on a true line through the middle of the N half of Sec. 1 with the same var.

20.05 et a cottonwood post 36 x 3 x 3 ins. 12 ins. the ground, marked "1/16" on E. face in a mound of earth 30 ins. diam. at base and 8 ins. high, dug 2 pits 18 x 12 x 12 ins. E & W. dist. 5 ft. from mound for 1/16 Sec. Cor.

40.10 Set a cottonwood post 36 x 3 x 3 ins. 12 ins. n the ground, marked "1/16" on E. face in a ound of earth 30 ins. diam. at base and 8 ins. high, dug 2 pits 18 x 12 x 12 ins. E & W. dist. 5 ft. from mound for 1/16 Sec. Cor.

60.15 Set a cottonwood post 36 x 3 x 3 ins. 12 ins. n the ground, marked "1/16" on E. face in a ound of earth 30 ins. diam. at base and 8 ins. high, dug 2 pits 18 x 12 x 12 ins. E & W. ist. 5 ft. from mound for 1/16 Sec. Cor.

80.20 o the N 1/16 Sec. Cor. on Sec. line between ecs. 1 and 2

Land level, river bottom, dense underbrush razing Some large cottonwood timber.

oil alluvial 1st Rate Aug. 29. 1882.

# Uncompahgre Ute Indian Surveys.

Subdivisions of T. 8 S.R. 20 E. Salt Lake Mer. Utah Terr.y Con.td

Chains. From the S 1/16 Sec. Cor. on Sec. line between Sections 34 and 35 I run East on a random line through the middle of the S half of Sec. 35

Var. 16° 15' East.

20.00 Set a temporary 1/16 Sec. Cor. Land level Soil 1st Rate.

40.00 Set a temporary 1/16 Sec. Cor. Land level
52.10 Left bank of White river. Course N. N.E. 150 links wide. Soil 1st Rate.

60.00 Set a temporary 1/16 Sec. Cor. Land level
70.00 Ft banks of White river Course S.S.W. Soil 1st Rate.

80.68 Intersect the N. & S. line bet. Secs. 35 and 36 at 45 links S. of the S. 1/16 Sec. Cor. Land level Soil 1st Rate.
From this corner I run S 89° 41' W on a true line through the middle of the S half of Sec. 35 with the same var.

20.17 Set a cottonwood post 36 x 3 x 3 ins. 12 ins. in the ground, marked "1/16" on E. face in a mound of earth 30 ins. diam. at base and 18 ins. high, dug 2 pits 18 x 12 x 12 ins. E & W. dist. 5 ft. from mound for 1/16 Sec. Cor.

40.34 Set a cottonwood post 36 x 3 x 3 ins. 12 ins. in the ground, marked "1/16" on E. face in a mound of earth 30 ins. diam. at base and 18 ins. high, dug 2 pits 18 x 12 x 12 ins. E & W. dist. 5 ft. from mound for 1/16 Sec. Cor.

60.57 Set a cottonwood post 36 x 3 x 3 ins. 12 ins. in the ground, marked "1/16" on E. face in a mound of earth 30 ins. diam. at base and 18 ins. high, dug 2 pits 18 x 12 x 12 ins. E & W. dist. 5 ft. from mound for 1/16 Sec. Cor.

80.68 To the S. 1/16 Sec. Cor. on Sec. line between Secs. 34 and 35
Land level river bottom. dense undergrowth.
Grazing Some large cottonwood timber
Soil 1st Rate

# Uncompahgre Ute Indian Surveys.

Subdivisions of T. 8 S.R. 20 E. Salt Lake Mer. Utah Terr.y Con.td

Chain. From the 1/4 Sec. Cor. on Sec. line between Sections 34 and 35 I run East on a random line through the middle of Sec. 35

Var. 16° 15' East.

20.00 Set a temporary 1/16 Sec. Cor. Land level
33.00 Wagon road. Soil 1st Rate.
40.00 Set a temporary 1/4 Sec. Cor. Land level
Soil 1st Rate.
60.00 Set a temporary 1/16 Sec. Cor. Land level
Soil 1st Rate.
80.50 Intersect the N. and S. line bet. Secs. 35 & 36. at 43 links N of the 1/4 Sec. Cor.
Land level Soil 1st Rate.
From this corner I run N 89° 42' W on a true line through the middle of Sec. 35 with the same var.
20.12 Set a Cottonwood post 36 x 3 x 3 ins. 12 ins. in ground marked "1/16" on E. face in a mound of earth 30 ins. diam. at base and 18 ins. high; dug 2 pits 18 x 12 x 12 ins. E. and W. dist. 5 ft. from mound for 1/16 Sec. Cor.
40.25 Set a cottonwood post 36 x 3 x 3 ins. 12 ins. in ground marked "1/4" on E. face in a mound of earth 30 ins. diam. at base and 18 ins. high; dug 2 pits 18 x 12 x 12 ins. E. and W. dist. 5 ft. from mound for 1/4 Sec. Cor.
60.37 Set a cottonwood post 36 x 3 x 3 ins. 12 ins. in ground marked "1/16" on E. face in a mound of earth 30 ins. diam. at base and 18 ins. high; dug 2 pits 18 x 12 x 12 ins. E. and W. dist. 5 ft. from mound for 1/16 Sec. Cor.
80.50 To the 1/4 Sec. Cor. on Sec. line between Secs. 34 and 35
and level river bottom, dense undergrowth.
Grazing
Soil 1st Rate

# Uncompahgre Ute Indian Surveys.

Subdivisions of T. 8 S.R. 20 E. Salt Lake Mer. Utah Terr.y Cont.d

| Chains. | |
|---|---|
| | From the N 1/16 Sec. Cor. on Sec. line between Sections 34 and 35 I run East on a random line through the middle of the N half of Sec. 35 Var. 16° 15' East. |
| 20.00 | Set a temporary 1/16 Sec. Cor. Land rolling Soil 1st Rate. |
| 40.00 | Set a temporary 1/16 Sec. Cor. Land rolling Soil 1st Rate. |
| 60.00 | Set a temporary 1/16 Sec. Cor. Land rolling Soil 1st Rate. |
| 80.60 | Intersect the N. & S. line bet. Secs. 35 and 36 at 48 links S of the N 1/16 Sec. Cor. Land rolling Soil 1st Rate. From this corner I run S 89° 39' W on a true line through the middle of the N half of Sec. 35 with the same var. |
| 20.15 | Set a sandstone 16 X 14 X 12 ins. 12 ins. in the ground, marked "1/16" on E. face in a mound of earth 30 ins. diam. at base and 18 ins. high, dug 2 pits 18 X 12 X 12 ins. E & W. dist. 5 ft. from mound for 1/16 Sec. Cor. |
| 40.30 | Set a sandstone 13 X 11 X 7 ins. 12 ins. in the ground, marked "1/16" on E. face in a mound of earth 30 ins. diam. at base and 18 ins. high, dug 2 pits 18 X 12 X 12 ins. E & W. dist. 5 ft. from mound for 1/16 Sec. Cor. |
| 60.45 | Set a sandstone 15 X 9 X 8 ins. 12 ins. in the ground, marked "1/16" on E. face in a mound of earth 30 ins. diam. at base and 18 ins. high, dug 2 pits 18 X 12 X 12 ins. E & W. dist. 5 ft. from mound for 1/16 Sec. Cor. |
| 80.60 | To the N 1/16 Sec. Cor. on Sec. line between Secs. 34 and 35 Land rolling Grazing good Soil 1st Rate |

# Uncompahgre Ute Indian Surveys.

Subdivisions of T. 8 S.R. 20 E. Salt Lake Mer. Utah Terr.y Con.td

---

Chain. From the S 1/16 Sec. Cor. on Sec. line between Sections 26 and 27 I run East on a random line through the middle the S half of Sec. 26

Var. 16° 15' East.

20.00 Set a temporary 1/16 Sec. Cor. Land rolling Soil 1st Rate.

40.00 Set a temporary 1/16 Sec. Cor. Land rolling Soil 1st Rate.

60.00 Set a temporary 1/16 Sec. Cor. Land rolling Soil 1st Rate.

80 32 Intersect the N. & S. line bet. Secs. 25 and 26 at 16 links N of the S 1/16 Sec. Cor. Land rolling Soil 1st Rate.

From this corner I run N 89° 53' W on a true line through the middle of the S half of Sec. 26 with the same var.

20 08 Set a cottonwood post 36 X 3 X 3 ins. 12 ins. in the ground, marked "1/16" on E. face in a mound of earth 30 ins. diam. at base and 18 ins. high, dug 2 pits 18 X 12 X 12 ins. E & W. dist. 5 ft. from mound for 1/16 Sec. Cor.

40. 16 Set a cottonwood post 36 X 3 X 3 ins. 12 ins. in the ground, marked "1/16" on E. face in a mound of earth 30 ins. diam. at base and 18 ins. high, dug 2 pits 18 X 12 X 12 ins. E & W. dist. 5 ft. from mound for 1/16 Sec. Cor.

60. 24 Set a cottonwood post 36 X 3 X 3 ins. 12 ins. in the ground, marked "1/16" on E. face in a mound of earth 30 ins. diam. at base and 18 ins. high, dug 2 pits 18 X 12 X 12 ins. E & W. dist. 5 ft. from mound for 1/16 Sec. Cor.

80. 32 To the S 1/16 Sec. Cor. on Sec. line between Secs 26 and 27

Land rolling

Grazing

Soil 1st Rate

# Uncompahgre Ute Indian Surveys.

Subdivisions of T. 8 S.R. 20 E. Salt Lake Mer. Utah Terr.y Con.td

Chains. From the S 1/16 Sec. Cor. on Sec. line between Sections 22 and 23 I run East on a random line through the middle of the S half of Sec. 23

Var. 16° 15' East.

19.50 Wagon road.

20.00 Set a temporary 1/16 Sec. Cor. Land mountainous

22.00 Foot of bluffs 200 ft high. Soil 1st Rate.

39.50 Ravine course N.W

40.00 Set a temporary 1/16 Sec. Cor. Land mountainous Soil 2d Rate.

60.00 Set a temporary 1/16 Sec. Cor. Land mountainous Soil 3d Rate.

80.20 Intersect the N. & S. line bet. Secs. 23 and 24 at 26 links S. of the S 1/16 Sec. Cor. Land mountainous Soil 3d Rate.

From this corner I run S 89° 49' W on a true line through the middle of the S. half of Sec. 23 with the same var.

20.05 Set a cottonwood post 36 x 3 x 3 ins. 12 ins. in the ground, marked "1/16" on E. face in a mound of earth 30 ins. diam. at base and 18 ins. high, dug 2 pits 18 x 12 x 12 ins. E & W. dist. 5 ft. from mound for 1/16 Sec. Cor.

40.10 Set a cottonwood post 36 x 3 x 3 ins. 12 ins. in the ground, marked "1/16" on E. face in a mound of earth 30 ins. diam. at base and 18 ins. high, dug 2 pits 18 x 12 x 12 ins. E & W. dist. 5 ft. from mound for 1/16 Sec. Cor.

60.15 Set a cottonwood post 36 x 3 x 3 ins. 12 ins. in the ground, marked "1/16" on E. face in a mound of earth 30 ins. diam. at base and 18 ins. high, dug 2 pits 18 x 12 x 12 ins. E & W. dist. 5 ft. from mound for 1/16 Sec. Cor.

80.20 To the S 1/16 Sec. Cor. on Sec. line between Secs. 22 and 23

Land mountainous & rough

Grazing in patches

Soil 1st & 3d Rate

# Uncompahgre Ute Indian Surveys.

Subdivisions of T. 8 S.R. 20 E. Salt Lake Mer. Utah Terr.y Con.td

Chains.

The 1/4 sec line in sec 23 being fractional from the 1/4 sec cor on sec line bet sec 23 & 24 I run W on a true line through the middle of the sec 23

Var 16° 15' E

20.00 Set a cottonwood post 36 x 3 x 3 ins 12 ins in ground marked "1/16" on E face in a mound of earth 30 ins diam at base and 18 ins high: dug 2 pits 18 x 12 x 12 ins dist 5 ft from post for 1/16 sec cor.

36.00 Foot of bluffs.

40.00 Set a cottonwood post 36 x 3 x 3 ins 12 ins in ground marked 1/4" on E face in a mound of earth 30 ins diam at base and 18 ins high: dug 2 pits 18 x 12 x 12 ins E & W dist 5 ft from post for 1/4 sec cor

41.25 Wagon road

45.50 Left bank of Green river Course W.S.W. Land level, river bottom, dense underbrush. grazing good. Soil 1st rate

Remainder of line in river.

From the N 1/16 sec cor on sec line bet sec 22 and 23. I run E on a random line through the middle of the N half of sec 23

Var 16° 15' E.

20.00 Set a temporary 1/16 sec cor

Land level Soil 1st rate

40.00 Set temporary 1/16 sec cor

47.90 Right bank of Green river, thence I triangulate to

67.00 Left bank of river.

71.50 Wagon road

80.08 Intersect the N & S line bet sec 23 and 24 at 10 links S of the N 1/16 sec cor

Land level. Soil 1st rate.

From this corner I run S 89° 56' W on a true line through the middle of the N half of sec 23 with the same var.

# Uncompahgre Ute Indian Surveys.

## Subdivisions of T. 8 S.R. 20 E. Salt Lake Mer. Utah Terr.y Con.td

Chains

13.00 Set a cottonwood post 36 x 3 x 3 ins 18 ins in ground marked "W.C." 1/16 on E face in a mound of earth 30 ins diam at base & 18 ins high: dug 2 pits 18 x 12 x 12 ins E and W dist 5 ft from post for witness cor to 1/16 Sec cor

40.04 Set a cottonwood post 36 x 3 x 3 ins 12 ins in ground marked 1/16 on E face in a mound of earth 30 ins diam at base and 18 ins high: dug 2 pits 18 x 12 x 12 ins E & W. dist 5 ft from post for 1/16 Sec cor

60.06 Set a cottonwood post 36 x 3 x 3 ins 12 ins in ground marked "1/16" on E face in a mound of earth 30 ins diam at base and 18 ins high: dug 2 pits 18 x 12 x 12 ins E and W dist 5 ft from post for 1/16 Sec cor.

80.08 To the N 1/16 Sec cor on Sec line bet Secs 22 & 23

Land level, river bottom. Dense undergrowth.

Grazing good. Sat 1st rate

C 30.188

---

The S to Sec line in Sec 14 being fractional from the S 1/16 Sec cor on Sec line bet Secs 14 & 15 Run E on a true line through the middle of the S half of Sec 14

Var 16° 15' E

20.00 Set a cottonwood post 36 x 3 x 3 ins 12 ins in ground marked "1/16" on E face in a mound of earth 30 ins diam at base and 18 ins high: dug 2 pits 18 x 12 x 12 ins E & W dist 5 ft from post for 1/16 Sec corner.

60.00 Set a Cottonwood post 36 x 3 x 3 ins 12 ins in ground marked "1/16" on E face in a mound of earth 30 ins diam at base and 18 ins high: dug 2 pits 18 x 12 x 12 ins E and W dist 5 ft from post for 1/16 Sec cor.

71.00 To right bank of Green river. Course S. Set a cottonwood post 36 x 3 x 3 ins marked "W.C." 1/16" 18 ins in ground for witness corner to 1/16 Sec cor. Land level, river bottom

# Uncompahgre Ute Indian Surveys.

Subdivisions of T. 8 S.R. 20 E. Salt Lake Mer. Utah Terr.y Con.td

chains.

Dense brush, heavy timber, along river.
Soil 1st rate.

The 1/4 sec line in sec 14 being fractional, from the 1/4 sec cor, on sec line bet sec 14 & 15 I run E on a true line through the middle of sec 14
Var 16° 15' E

20.00 Set a cottonwood post 36 x 3 x 3 ins in ground marked "1/16" on E face in a mound of earth 30 ins diam at base & 18 ins high: dug 2 pits 18 x 12 x 12 ins E & W. dist 5 ft from post for 1/16 sec cor.

40.00 Set a cottonwood post 36 x 3 x 3 ins 12 ins in ground marked "1/4" on E face in a mound of earth 3 ins diam and 18 ins high: dug 2 pits 18 x 12 x 12 ins E & W dist 5 ft from post for 1/4 sec cor

60.00 Set a cottonwood post 36 x 3 x 3 ins 12 ins in ground marked "1/16" on E face in a mound of earth 30 ins diam at base and 18 ins high: dug 2 pits 18 x 12 x 12 ins dist 5 ft from post for 1/16 sec cor.

72.20 Right bank of Green river Course S. Set a cottonwood post 36 x 3 x 3 ins 12 ins in ground marked "W.C 1/4" for witness cor to 1/4 sec cor. Land level river bottom, dense underbrush, heavy cottonwood timber.
Soil 1st rate

The N 1/16 sec line in sec 14 being fractional from the N 1/16 sec cor on sec line bet sec 14 and 15: I run E. on a true line through the middle of the N half of sec 14
Var 16° 15' E

20.00 Set a cottonwood post 36 x 3 x 3 ins 12 ins in ground marked "1/16" on E face in a mound of earth 30 ins diam at base and 18 ins high: dug 2 pits 18 x 12 x 12 ins E and W dist 5 ft from post for 1/16 sec cor.

40.00 Set a cottonwood post 36 x 3 x 3 ins 12 ins in ground marked "1/16" on E face in a mound of earth 30 ins diam at base and 18 ins high: dug 2 pits 18 x 12 x 12 ins E and W dist 5 ft from post for 1/16 sec cor.

# Uncompahgre Ute Indian Surveys.

## Subdivisions of T. 8 S. R. 20 E. Salt Lake Mer. Utah Terr.y Con.td

| chains | |
|---|---|
| 60.00 | Set a cottonwood post 36 x 3 x 3 ins 12 ins in ground marked "1/16" on E face in a mound of earth 30 ins diam at base and 18 ins high: dug 3 pits 18 x 12 x 12 ins E & W. dist 5 feet from post for "1/16" Sec cor. |
| 74.00 | Right bank Green river Course S. Set a cottonwood post 36 x 3 x 3 ins marked "W.C 1/16" in a mound of earth for witness Cor. 1/16 Sec cor. Sand level. river bottom, dense underbrush large cottonwood timber. remainder of line in river Soil 1st Rate. |
| | The S 1/16 sec line on sec 11 being fractional from the S 1/16 sec cor on sec line bet sec 10 and 11 Runs E on a true line through the middle of the Shelf of Sec 11. Var 16° 15' E. |
| 2.00 | Wagon road. |
| 20.00 | Set a cottonwood post 36 x 3 x 3 ins 12 ins in ground marked "1/16" on E face in a mound of earth 30 ins diam at base and 18 ins high: dug 3 pits 18 x 12 x 12 ins E and W dist 5 ft from post for 1/16 Sec cor. |
| 40.00 | Set a cottonwood post 36 x 3 x 3 ins 12 ins in ground marked "1/16" on E face in a mound of earth 30 ins diam at base and 18 ins high; dug 3 pits 18 x 12 x 12 ins E & W. dist 5 ft from post for 1/16 Sec cor. |
| 60.00 | Set a Cottonwood post 36 x 3 x 3 ins 12 ins in ground marked "1/16" on E face in a mound of earth 30 ins diam at base and 18 ins high. dug 3 pits 18 x 12 x 12 ins E & W. dist 5 ft from post for 1/16 Sec cor. |
| 66.00 | Right bank of Green river. Course S. & by S. Sandlevel, river bottom, dense underbrush. Large timber along river. remainder of line in river. Soil 1st Rate |

# Uncompahgre Ute Indian Surveys.

## Subdivisions of T. 8 S. R. 20 E. Salt Lake Mer. Utah Terr.y Con.td

Chains. From the 1/4 Sec. Cor. on Sec. line between Sections 10 and 11 I run East on a random line through the middle of Sec. 11

Var. 16° 15' East.

20.00 Set a temporary 1/16 Sec. Cor. Land level
24.00 Wagon road to Ender valley Soil 1st Rate.
40.00 Set a temporary 1/4 Sec. Cor. Land level
Soil 1st Rate.
60.00 Set a temporary 1/16 Sec. Cor. Land level.
60.70 Right bank of Uncompahgre River Course S
79.40 Left bank of river. Soil 1st Rate.
80.40 Intersect the N. and S. line bet. Secs. 11 & 12 at 16 links N of the 1/4 Sec. Cor.
Land level Soil 1st Rate.
From this corner I run N 89° 53' W on a true line through the middle of Sec. 11 with the same var.
20.10 Set a Cottonwood post 36 x 3 x 3 ins. 12 ins. in ground marked "1/16" on E. face in a mound of earth 30 ins. diam. at base and 18 ins. high; dug 2 pits 18 x 12 x 12 ins. E. and W. dist. 5 ft. from mound for 1/16 Sec. Cor.
40.20 Set a Cottonwood post 36 x 3 x 3 ins. 12 ins. ground marked "1/4" on E. face in a mound of earth 30 ins. diam. at base and 8 ins. high; dug 2 pits 18 x 12 x 12 ins. E. and W. dist. 5 ft. from mound for 1/4 Sec. Cor.
60.30 Set a Sandstone 18 x 13 x 6 ins. 12 ins. ground marked "1/16" on E. face in a mound of earth 30 ins. diam. at base and 18 ins. high; dug 2 pits 18 x 12 x 12 ins. E. and W. dist. 5 ft. from mound for 1/16 Sec. Cor.
80.40 To the 1/4 Sec. Cor. on Sec. line between Secs. 10 and 11

and level river bottom, dense undergrowth large cottonwood timber.

Grazing
oil 1st Rate

# Uncompahgre Ute Indian Surveys.

Subdivisions of T. 8 S.R. 20 E. Salt Lake Mer. Utah Terr.y Con.td

| Chains. | |
|---|---|
| | From the N 1/16 Sec. Cor. on Sec. line between Sections 10 and 11 I run East on a random line through the middle of the N half of Sec. 11 |
| | Var. 16° 15' East. |
| 20.00 | Set a temporary 1/16 Sec. Cor. Land level |
| 30.00 | Wagon road Soil 1st Rate. |
| 40.00 | Set a temporary 1/16 Sec. Cor. Land level |
| 44.00 | Foot of bluffs. Soil 1st Rate. |
| 58.00 | Right bank of Green river Course S. thence I triangle |
| 73.00 | To left bank of river. Soil Rate. |
| 80.24 | Intersect the N. & S. line bet. Secs. 11 and 12 at 21 links S. of the N 1/16 Sec. C. Land level river bottom large timber Soil Rate. |
| | From this corner I run S 89° 51' W on a true line through the middle of the N half of Sec. 11 with the same var. |
| 22.20 | Set a cottonwood post 36 x 3 x 3 ins. 12 ins. in the ground, marked "W.C." 1/16" on E. face in a mound of earth 30 ins. diam. at base and 18 ins. high, dug 2 pits 18 x 12 x 12 ins. E & W. dist. 5 ft. from mound for witness to cor. 1/16 Sec. Cor. |
| 40.12 | Set a cottonwood post 36 x 3 x 3 ins. 12 ins. in the ground, marked "1/16" on E. face in a mound of earth 30 ins. diam. at base and 18 ins. high, dug 2 pits 18 x 12 x 12 ins. E & W. dist. 5 ft. from mound for 1/16 Sec. Cor. |
| 60.18 | Set a cottonwood post 36 x 3 x 3 ins. 12 ins. in the ground, marked "1/16" on E. face in a mound of earth 30 ins. diam. at base and 18 ins. high, dug 2 pits 18 x 12 x 12 ins. E & W. dist. 5 ft. from mound for 1/16 Sec. Cor. |
| 80.24 | To the N 1/16 Sec. Cor. on Sec. line be- Secs. 10 and 11 |
| | Land level river bottom. dense underbrush - Grazing |
| | Soil 1st Rate |

# Uncompahgre Ute Indian Surveys.

## Subdivisions of T. 8 S.R. 20 E. Salt Lake Mer. Utah Terr.y Con.td

Chains.

The S 1/16 sec line in Sec 2 being fractional
from the S 1/16 sec cor on sec line bet sec 2 & 3
Twns E on a true line through the
middle of the S half of Sec 2.
Var 16° 15' E

20.00 Set a cottonwood post 36 x 3 x 3 ins 12
ins in ground marked "1/16" on E
face in a mound of earth 30 ins
diam at base and 18 ins high:
dug 2 pits 18 x 12 x 12 ins E and
W. dist 5 ft from post for 1/16 Sec cor.

38.00 Wagon road.

40.00 Set a cottonwood post 36 x 3 x 3 ins
12 ins in ground marked "1/16" on
E face in a mound of earth 30
ins diam at base and 18 ins high:
dug 2 pits 18 x 12 x 12 ins E and
W dist 5 ft from post for 1/16 Sec
corner.

55.00 Top of bluffs 30 ft high.

60.00 Set a cottonwood post 36 x 3 x 3 ins 12 ins
in ground marked 1/16 on E face in a
mound of earth 30 ins diam at base
and 18 ins high: dug 2 pits 18 x 12 x 12
ins E and W. dist 5 ft from post for
1/16 Sec cor.

71.00 Right bank of Green river. Course S. W.
Land mountainous & steep. Washed bluffs.
remainder of line in river.
Sol 3d rate.

From the 1/4 sec cor on sec line bet
sec 2 and 3 Twns
East on a random line through the
middle of sec 2
Var 16° 15' E.

# Uncompahgre Ute Indian Surveys.

## Subdivisions of Tp. 8 S.R. 20 E. Salt Lake Mer. Utah Terr.y Con.td

chains.

20.00 Set a temporary 1/16 sec cor land mountainous. Top of bluffs. Soil 2d rate.

40.00 Set a temporary 1/16 sec cor. Land mountainous. Soil 2d rate.

46.00 Wagon road

60.00 Set a temporary 1/16 sec cor Land level. Soil 2d rate

80.60 Intersect the N & S line bet Secs 2 & 3 at 4½ links S of the 1/4 sec cor Land level. Soil 1st rate.

From this corner True S 89° 42' W on a true line through the middle of Sec 2 with the same var

20.15 Set a cottonwood post 36 × 3 × 3 ins 12 ins in ground marked "1/16" on E face in a mound of earth 30 ins diam at base and 18 ins high: dug 2 pits 18 × 12 × 12 ins E and W. dist 8 ft from post for 1/16 sec cor.

40.30 Set a cottonwood post 36 × 3 × 3 ins 12 ins in ground marked "1/16" on E face in a mound of earth 30 ins diam at base and 18 ins high: dug 2 pits 18 × 12 × 12 ins E and W dist 8 ft from post for 1/16 sec corner.

60.45 Set a cottonwood post 36 × 3 × 3 ins 12 ins in ground, marked "1/16" on E face in a mound of earth 30 ins diam and 18 ins high: dug 2 pits 18 × 12 × 12 ins E and W dist 8 ft from post for 1/16 sec cor

80.60 To the 1/4 sec cor on S line bet Secs 2 and 3. Land mountainous, w level river bottom, covered with dense underbrush. Soil 1st rate

# Uncompahgre Ute Indian Surveys.

Subdivisions of T. 8 S. R. 20 E. Salt Lake Mer. Utah Terr.y Cont.d

Chain

From the N 1/16 Sec. Cor. on Sec. line between Sections 2 and 3 I run East on a random line through the middle the N half of Sec. 2

Var. 16° 15' East.

20.00 Set a temporary 1/16 Sec. Cor. Land rolling
35.00 Road. Soil 2d Rate.
40.00 Set a temporary 1/16 Sec. Cor. Land rolling
Soil 2d Rate.
60.00 Set a temporary 1/16 Sec. Cor. Land level
Soil 1st Rate.
80.70 Intersect the N. & S. line bet. Secs. 1 and 2 at 38 links N of the N 1/16 Sec. Cor.
Land level Soil 1st Rate.
From this corner I run N 89° 44' W on a true line through the middle of the N half of Sec. 2 with the same var.
20.17 Set a Collimond post 36 x 3 x 3 ins. 12 ins. in the ground, marked "1/16" on E. face in a mound of earth 30 ins. diam. at base and 18 ins. high, dug 2 pits 18 x 12 x 12 ins. E & W. dist. 5 ft. from mound for 1/16 Sec. Cor.
40.35 Set a Collimond post 36 x 3 x 3 ins. 12 ins. in the ground, marked "1/16" on E. face in a mound of earth 30 ins. diam. at base and 18 ins. high, dug 2 pits 18 x 12 x 12 ins. E & W. dist. 5 ft. from mound for 1/16 Sec. Cor.
60.52 Set a Collimond post 36 x 3 x 3 ins. 12 ins. in the ground, marked "1/16" on E. face in a mound of earth 30 ins. diam. at base and 8 ins. high, dug 2 pits 18 x 12 x 12 ins. E & W. dist. 5 ft. from mound for 1/16 Sec. Cor.
80.70 To the N 1/16 Sec. Cor. on Sec. line between Secs. 2 and 3
Land rolling or level
Grazing
Soil sandy 1st Rate

Aug. 31. 1882.

# Uncompahgre Ute Indian Surveys.

Subdivisions of T. 8 S. R. 20 E. Salt Lake Mer. Utah Terr.y Con.td

| Chains. | |
|---|---|
| | From the S 1/16 Sec. Cor. on Sec. line between Sections 33 and 34 I run East on a random line through the middle of the S half of Sec. 34 Var. 16° 15' East. |
| 20.00 | Set a temporary 1/16 Sec. Cor. Land level Soil 1st Rate. |
| 40.00 | Set a temporary 1/16 Sec. Cor. Land level |
| 42.00 | R. bk bank of White Riv. Soil 1st Rate. |
| 60.00 | Set a temporary 1/16 Sec. Cor. Land level |
| 65 00 | White River course W N W Soil 1st Rate. |
| 80.16 | Intersect the N. & S. line bet. Secs. 34 and and 35 at 21 links N. of the S 1/16 Sec. Cor. Land level. Soil 1st Rate. |
| | From this corner I run N 89 51 W on a true line through the middle of the South half of Sec. 34 with the same var. |
| 20.04 | Set a Cottonwood post 36 X 3 X 3 ins. 12 ins. in the ground, marked "1/16" on E. face in a mound of earth 30 ins. diam. at base and 18 ins. high, dug 2 pits 18 X 12 X 12 ins. E & W. dist. 5 ft. from mound for 1/16 Sec. Cor. |
| 40.08 | Set a Cottonwood post 36 X 3 X 3 ins. 12 ins. in the ground, marked "1/16" on E. face in a mound of earth 30 ins. diam. at base and 18 ins. high, dug 2 pits 18 X 12 X 12 ins. E & W. dist. 5 ft. from mound for 1/16 Sec. Cor. |
| 60 12 | Set a Cottonwood post 36 X 3 X 3 ins. 12 ins. in the ground, marked "1/16" on E. face in a mound of earth 30 ins. diam. at base and 18 ins. high, dug 2 pits 18 X 12 X 12 ins. E & W. dist. 5 ft. from mound for 1/16 Sec. Cor. |
| 80.16 | To the S 1/16 Sec. Cor. on Sec. line between Secs. 33 and 34 Land level river bottom. Dense undergrowth Grazing poor Soil alluvial 1st Rate |

# Uncompahgre Ute Indian Surveys.

## Subdivisions of T. 8 S.R. 20 E. Salt Lake Mer. Utah Terr.y Con.td

Chains. From the 1/4 Sec. Cor. on Sec. line between Sections 33 and 34 I run East on a random line through the middle of Sec. 34

Var. 16° 15' East.

20.00 Set a temporary 1/16 Sec. Cor. Land level Soil 1st Rate.

40.00 Set a temporary 1/4 Sec. Cor. Land level
32.84 Fence
33.00 Wagon road. Soil 1st Rate.

60.00 Set a temporary 1/16 Sec. Cor. Land level
66.00 Leave timber Soil 1st Rate.

80.22 Intersect the N. and S. line bet. Secs. 34 & 35 at 60 links S of the 1/4 Sec. Cor. Land level dense brush Soil 1st Rate. From this corner I run S 89° 34' W on a true line through the middle of Sec. 34 with the same var.

20.05 Set a Cottonwood post 36 X 3 X 3 ins. 12 ins. in ground marked "1/16" on E. face in a mound of earth 30 ins. diam. at base and 18 ins. high; dug 2 pits 18 X 12 X 12 ins. E. and W. dist. 5 ft. from mound for 1/16 Sec. Cor.

40.11 Set a Cottonwood post 36 X 3 X 3 ins. 12 ins. ground marked "1/4" on E. face in a mound of earth 30 ins. diam. at base and 18 ins. high; dug 2 pits 18 X 12 X 12 ins. E. and W. dist. 5 ft. from mound for 1/4 Sec. Cor.

60.16 Set a Cottonwood post 38 X 4 X 4 ins. 12 ins. ground marked "1/16" on E. face in a mound of earth 30 ins. diam. at base and 18 ins. high; dug 2 pits 18 X 12 X 12 ins. E. and W. dist. 5 ft. from mound for 1/16 Sec. Cor.

80.2 To the 1/4 Sec. Cor. on Sec. line between Secs. 33 and 34
Land level river bottom large timber, dense Grazing
Soil 1st Rate

# Uncompahgre Ute Indian Surveys.

Subdivisions of T. 8 S.R. 20 E. Salt Lake Mer. Utah Terr.y Cont.d

| Chains. | |
|---|---|
| | From the N 1/16 Sec. Cor. on Sec. line between Sections 33 and 34 I run East on a random line through the middle of the N half of Sec. 34 Var. 16° 15' East. |
| 20.00 | Set a temporary 1/16 Sec. Cor. Land level Soil 1st Rate. |
| 25.00 | Ponce Road. |
| 26.00 | |
| 40.00 | Set a temporary 1/16 Sec. Cor. Land level Soil 1st Rate. |
| 60.00 | Set a temporary 1/16 Sec. Cor. Land level Soil 1st Rate. |
| 80.46 | Intersect the N. & S. line bet. Secs. 34 and 35 at 46 links S of the N 1/16 Sec. Cor. Land level Soil 1st Rate. From this corner I run S 89° 40' W on a true line through the middle of the N half of Sec. 34 with the same var. |
| 20.11 | Set a cottonwood post 36 x 3 x 3 ins. 12 ins. in the ground, marked "1/16" on E. face in a mound of earth 30 ins. diam. at base and 18 ins. high, dug 2 pits 18 x 12 x 12 ins. E & W. dist. 5 ft. from mound for 1/16 Sec. Cor. |
| 40.23 | Set a cottonwood post 36 x 3 x 3 ins. 12 ins. in the ground, marked "1/16" on E. face in a mound of earth 30 ins. diam. at base and 18 ins. high, dug 2 pits 18 x 12 x 12 ins. E & W. dist. 5 ft. from mound for 1/16 Sec. Cor. |
| 60.34 | Set a cottonwood post 36 x 3 x 3 ins. 12 ins. in the ground, marked "1/16" on E. face in a mound of earth 30 ins. diam. at base and 18 ins. high, dug 2 pits 18 x 12 x 12 ins. E & W. dist. 5 ft. from mound for 1/16 Sec. Cor. |
| 80.46 | To the N 1/16 Sec. Cor. on Sec. line between Secs. 33 and 34 Land level, river bottom Grazing Soil 1st Rate |

# Uncompahgre Ute Indian Surveys.

## Subdivisions of T. 8 S.R. 20 E. Salt Lake Mer. Utah Terr.y Con.td

Chains. The S 1/16 sec line in sec 27 being fractional from the S 1/16 sec cor on sec line bet sec 26 & 27 I run W on a true line through the middle of the S half of sec 27

Var 16° 15' E

20.00 Set a Cottonwood post 36 x 3 x 3 ins 12 ins in ground marked "1/16" on E face in a mound of earth 30 ins diam at base and 18 ins high: dug 2 pits 18 x 12 x 12 ins E and W dist 5 ft from post for 1/16 sec cor

40.00 Set a Cottonwood post 36 x 3 x 3 ins 12 ins in ground marked "1/16" on E face in a mound of earth 30 ins diam at base and 18 ins high: dug 2 pits 18 x 12 x 12 ins E and W dist 5 ft from post for 1/16 sec corner.

44.50 Wagon road

50.00 To the left bank of Green river Course S.W. Land level, river bottom, underbrush. large cottonwood timber

Remainder of line in river.

Soil Sandy 1st Rate.

To the 1/4 sec line in Sec 27 being fractional from the 1/4 sec cor on sec line bet secs 26 & 27 I run W on a true line through the middle of Sec 27.

Var 16° 15' E

20.00 Set a Cottonwood post 36 x 3 x 3 ins 12 ins in ground marked "1/16" on E face in a mound of earth 30 ins diam at base and 18 ins high: dug 2 pits 18 x 12 x 12 ins E and W dist 5 ft from post for 1/16 sec cor.

22.00 Wagon road, Course S.

40.00 Set a cottonwood post 36 x 3 x 3 ins 12 ins in ground marked 1/4 on E face in a mound of earth 30 ins in diam at base and 18 ins high: dug 2 pits 18 x 12 x 12 ins E and W

# Uncompahgre Ute Indian Surveys.

Subdivisions of T. 8 S.R. 20 E. Salt Lake Mer. Utah Terr.y Con.td

Chains

dist 5ft from post for 1/4 sec corner.

43.00 Left bank of Green river. Course S.
Land level, river bottom dense underbrush
some large timber. Remainder of line in river.
Soil sands 1st rate

The N 1/16 sec cor in sec 27 being fractional from the N 1/16 sec corner on sec line bet sec 26 and 27 I run W on a true line through the middle of the N half of sec 27
Var 16° 15' E

15.30 Wagon road.

20.00 Set a cottonwood post 36 x 3 x 3 ins 12 ins in ground marked "1/16" on E face in a mound of earth 30 ins diam at base and 18 ins high: dug 2 pits 18 x 12 x 12 ins E and W dist 5ft from post for 1/16 sec. cor.

40.00 Set a cottonwood post 36 x 3 x 3 ins 12 ins in ground marked "1/16" on E face in a mound of earth 30 ins diam at base and 18 ins high: dug 2 pits 18 x 12 x 12 ins E and W dist 5ft from post for 1/16 sec cor.

60.00 Set a cottonwood post 36 x 3 x 3 ins 12 ins in ground marked "1/16" on E face in a mound of earth 30 ins diam at base and 18 ins high: dug 2 pits 18 x 12 x 12 ins E and W dist 5ft from post for 1/16 sec cor

62.50 To right bank of Green river. Course S.E.
Land level river bottom dense underbrush, some large cottonwood timber. Remainder of line in river.

Soil alluvial
1st Rate

# Uncompahgre Ute Indian Surveys.

Subdivisions of T. 8 S. R. 20 E. Salt Lake Mer. Utah Terr.y Con.td

Chain

From the S 1/16 Sec. Cor. on Sec. line between Sections 21 and 22 I run East on a random line through the middle the S half of Sec. 22

Var. 16° 15' East.

20.00 Set a temporary 1/16 Sec. Cor. Land level Soil 1st Rate.

40.00 Set a temporary 1/16 Sec. Cor. Land level Soil 1st Rate.

60.00 Set a temporary 1/16 Sec. Cor. Land level Soil 1st Rate.

80.18 Intersect the N. & S. line bet. Secs. 22 and 23 at 18 links N of the S 1/16 Sec. Cor. Land level Soil 1st Rate.

From this corner I run N 89° 52' W on a true line through the middle of the S half of Sec. 22 with the same var.

20.04 Set a Cottonwood post 36 x 3 x 3 ins. 12 ins. in the ground, marked "1/16" on E. face in a mound of earth 30 ins. diam. at base and 18 ins. high, dug 2 pits 18 x 12 x 12 ins. E & W. dist. 5 ft. from mound for 1/16 Sec. Cor.

40.09 Set a Cottonwood post 36 x 3 x 3 ins. 12 ins. in the ground, marked "1/16" on E. face in a mound of earth 30 ins. diam. at base and 18 ins. high, dug 2 pits 18 x 12 x 12 ins. E & W. dist. 5 ft. from mound for 1/16 Sec. Cor.

60.13 Set a Cottonwood post 36 x 3 x 3 ins. 12 ins. in the ground, marked "1/16" on E. face in a mound of earth 30 ins. diam. at base and 18 ins. high, dug 2 pits 18 x 12 x 12 ins. E & W. dist. 5 ft. from mound for 1/16 Sec. Cor.

80.18 To the S 1/16 Sec. Cor. on Sec. line between Secs. 21 and 22

Land level, river bottom

Grazing

Oil 1st Rate

N. B. The 1/4 sec line is entirely in the river

# Uncompahgre Ute Indian Surveys.

Subdivisions of T. 8 S.R. 20 E. Salt Lake Mer. Utah Terr.y Cont.d

| Chains. | |
|---|---|
| | From the N 1/16 Sec. Cor. on Sec. line between Sections 21 and 22 I run East on a random line through the middle of the N half of Sec. 22 Var. 16° 15' East. |
| 20.00 | Set a temporary 1/16 Sec. Cor. Land level Soil 1st Rate. |
| 40.00 | Set a temporary 1/16 Sec. Cor. Land level Soil 1st Rate. |
| 60.00 | Set a temporary 1/16 Sec. Cor. Land level Soil 1st Rate. |
| 80.60 | Intersect the N. & S. line bet. Secs. 22 and 23 at 28 links S of the N 1/16 Sec. Cor. Land level Soil 1st Rate. From this corner I run S 89° 48' W on a true line through the middle of the N half of Sec. 22 with the same var. |
| 20.15 | Set a Cottonwood post 36 x 3 x 3 ins. 12 ins. in the ground, marked "1/16" on E. face in a mound of earth 30 ins. diam. at base and 18 ins. high, dug 2 pits 18 x 12 x 12 ins. E & W. dist. 5 ft. from mound for 1/16 Sec. Cor. |
| 40.30 | Set a cottonwood post 36 x 3 x 3 ins. 12 ins. in the ground, marked "1/16" on E. face in a mound of earth 30 ins. diam. at base and 18 ins. high, dug 2 pits 18 x 12 x 12 ins. E & W. dist. 5 ft. from mound for 1/16 Sec. Cor. |
| 60.40 | Set a cottonwood post 36 x 3 x 3 ins. 12 ins. in the ground, marked "1/16" on E. face in a mound of earth 30 ins. diam. at base and 18 ins. high, dug 2 pits 18 x 12 x 12 ins. E & W. dist. 5 ft. from mound for 1/16 Sec. Cor. |
| 80.60 | To the N 1/16 Sec. Cor. on Sec. line between Secs. 21 and 22 Land level, river bottom, underbrush heavy Grazing good Soil 1st Rate Sept. 1. 1882. |

# Uncompahgre Ute Indian Surveys.

Subdivisions of T. 8 S.R. 20 E. Salt Lake Mer. Utah Terr.y Cont.d

| Chains. | |
|---|---|
| | From the S 1/16 Sec. Cor. on Sec. line between Sections 15 and 16 I run East on a random line through the middle of the S half of Sec. 15 Var. 16° 15' East. |
| 20.00 | Set a temporary 1/16 Sec. Cor. Land level |
| 34.50 | Foot of low bluffs. Soil 1st Rate. |
| 40.00 | Set a temporary 1/16 Sec. Cor. Land level |
| 45.00 | Road Soil 1st Rate. |
| 60.00 | Set a temporary 1/16 Sec. Cor. Land level Soil 1st Rate. |
| 80.58 | Intersect the N. & S. line bet. Secs. 14 and 15 at 40 links S of the S 1/16 Sec. Cor. Land level Soil 1st Rate. |
| | From this corner I run S 89° 45' W on a true line through the middle of the S half of Sec. 15 with the same var. |
| 20.14 | Set a cottonwood post 36 x 3 x 3 ins. 12 ins. in the ground, marked "1/16" on E. face in a mound of earth 30 ins. diam. at base and 18 ins. high, dug 2 pits 18 x 12 x 12 ins. E & W. dist. 5 ft. from mound for 1/16 Sec. Cor. |
| 40.29 | Set a cottonwood post 36 x 3 x 3 ins. 12 ins. in the ground, marked "1/16" on E. face in a mound of earth 30 ins. diam. at base and 18 ins. high, dug 2 pits 18 x 12 x 12 ins. E & W. dist. 5 ft. from mound for 1/16 Sec. Cor. |
| 60.43 | Set a cottonwood post 36 x 3 x 3 ins. 12 ins. in the ground, marked "1/16" on E. face in a mound of earth 30 ins. diam. at base and 18 ins. high, dug 2 pits 18 x 12 x 12 ins. E & W. dist. 5 ft. from mound for 1/16 Sec. Cor. |
| 80.58 | To the S 1/16 Sec. Cor. on Sec. line between Secs. 15 and 16 Land level river bottom Grazing excellent Soil 1st Rate |

# Uncompahgre Ute Indian Surveys.

Subdivisions of T. 8 S.R. 20 E. Salt Lake Mer. Utah Terr.y Con.td

Chains. From the 1/4 Sec. Cor. on Sec. line between Sections 15 and 16 I run East on a random line through the middle of Sec. 15

Var. 16° 15' East.

20.00 Set a temporary 1/16 Sec. Cor. Land level Soil 1st Rate.

40.00 Set a temporary 1/4 Sec. Cor. Land level
46.00 Foot of bench. Wagon road. Soil 1st Rate.

60.00 Set a temporary 1/16 Sec. Cor. Land level Soil 1st Rate.

80.50 Intersect the N. and S. line bet. Secs. 14 & 15 at 44 links S of the 1/4 Sec. Cor. Land level Soil 1st Rate.
From this corner I run S 89° 41' W on a true line through the middle of Sec. 15 with the same var.

20.12 Set a cottonwood post 36 x 3 x 3 ins. 12 ins. in ground marked "1/16" on E. face in a mound of earth 30 ins. diam. at base and 18 ins. high; dug 2 pits 18 x 12 x 12 ins. E. and W., dist. 5 ft. from mound for 1/16 Sec. Cor.

40.25 Set a cottonwood post 48 x 3 x 3 ins. 12 ins. ground marked "1/4" on E. face in a mound of earth 30 ins. diam. at base and 18 ins. high; dug 2 pits 18 x 12 x 12 ins. E. and W., dist. 5 ft. from mound for 1/4 Sec. Cor.

60.37 Set a cottonwood post 36 x 3 x 3 ins. 12 ins. ground marked "1/16" on E. face in a mound of earth 30 ins. diam. at base and 18 ins. high; dug 2 pits 18 x 12 x 12 ins. E. and W., dist. 5 ft. from mound for 1/16 Sec. Cor.

80.50 To the 1/4 Sec. Cor. on Sec. line between ecs. 15 and 16.
Land level
Grazing excellent
oil 1st Rate

# Uncompahgre Ute Indian Surveys.

Subdivisions of T. 8 S.R. 20 E. Salt Lake Mer. Utah Terr.y Con.td

Chain. From the N 1/16 Sec. Cor. on Sec. line between Sections 15 and 16 I run East on a random line through the middle of the N half of Sec. 15

Var. 16° 15' East.

20.00 Set a temporary 1/16 Sec. Cor. Land level
30.00 Enter valley Soil 1st Rate.
40.00 Set a temporary 1/16 Sec. Cor. Land level
Soil 1st Rate.
60.00 Set a temporary 1/16 Sec. Cor. Land level
68.40 Wagon road. Soil 1st Rate.
80.60 Intersect the N. & S. line bet. Secs. 14 and 15 at 24 links N of the N 1/16 Sec. Cor.
Land level Soil 1st Rate.
From this corner I run N 89° 50' W on a true line through the middle of the N half of Sec. 15 with the same var.
20.15 Set a cottonwood post 36 X 3 X 3 ins. 12 ins. in the ground, marked "1/16" on E. face in a mound of earth 30 ins. diam. at base and 18 ins. high, dug 2 pits 18 X 12 X 12 ins. E & W. dist. 5 ft. from mound for 1/16 Sec. Cor.
40.30 Set a cottonwood post 48 X 3 X 3 ins. 12 ins. in the ground, marked "1/16" on E. face in a mound of earth 30 ins. diam. at base and 18 ins. high, dug 2 pits 18 X 12 X 12 ins. E & W. dist. 5 ft. from mound for 1/16 Sec. Cor.
60.4 Set a cottonwood post 36 X 3 X 3 ins. 12 ins. in the ground, marked "1/16" on E. face in a mound of earth 30 ins. diam. at base and 8 ins. high, dug 2 pits 18 X 12 X 12 ins. E & W. dist. 5 ft. from mound for 1/16 Sec. Cor.
80.60 To the N 1/16 Sec. Cor. on Sec. line between Secs. 15 and 16
Land level river bottom
Grazing excellent
Soil 1st Rate

# Uncompahgre Ute Indian Surveys.

Subdivisions of T. 8 S.R. 20 E. Salt Lake Mer. Utah Terr.y Con.td

Chains. From the S 1/16 Sec. Cor. on Sec. line between Sections 9 and 10 I run East on a random line through the middle of the S half of Sec. 10

Var. 16° 15' East.

20.00 Set a temporary 1/16 Sec. Cor. Land rolling Soil 2d Rate.

40.00 Set a temporary 1/16 Sec. Cor. Land rolling Soil 2d Rate.

60.00 Set a temporary 1/16 Sec. Cor. Land rolling Soil 2d Rate.

61.40 Wagon road.

80.74 Intersect the N. & S. line bet. Secs. 10 and 11 at 47 links S of the S 1/16 Sec. Cor. Land rolling Soil 2d Rate.

From this corner I run S 89° 40' W on a true line through the middle of the S half of Sec. 10 with the same var.

20.18 Set a Cottonwood post 36 x 3 x 3 ins. 12 ins. in the ground, marked "1/16" on E. face in a mound of earth 30 ins. diam. at base and 18 ins. high, dug 2 pits 18 x 12 x 12 ins. E & W. dist. 5 ft. from mound for 1/16 Sec. Cor.

40.37 Set a Cottonwood post 36 x 3 x 3 ins. 12 ins. in the ground, marked "1/16" on E. face in a mound of earth 30 ins. diam. at base and 18 ins. high, dug 2 pits 18 x 12 x 12 ins. E & W. dist. 5 ft. from mound for 1/16 Sec. Cor.

60.5 Set a Cottonwood post 36 x 3 x 3 ins. 12 ins. in the ground, marked "1/16" on E. face in a mound of earth 30 ins. diam. at base and 18 ins. high, dug 2 pits 18 x 12 x 12 ins. E & W. dist. 5 ft. from mound for 1/16 Sec. Cor.

80.74 To the S 1/16 Sec. Cor. on Sec. line between Secs. 9 and 10

Land rolling

Grazing good

Soil 2d Rate

# Uncompahgre Ute Indian Surveys.

Subdivisions of T. 8 S.R. 20 E. Salt Lake Mer. Utah Terr.y Con.td

Chains. From the 1/4 Sec. Cor. on Sec. line between Sections 9 and 10 I run East on a random line through the middle of Sec. 10

Var. 16° 15' East.

20.00 Set a temporary 1/16 Sec. Cor. Land rolling Soil 2d Rate.

40.00 Set a temporary 1/4 Sec. Cor. Land rolling Soil 2d Rate.

60.00 Set a temporary 1/16 Sec. Cor. Land rolling Soil 2d Rate.

80.50 Intersect the N. and S. line bet. Secs. 10 & 11 at 64 links S of the 1/4 Sec. Cor. Land gently rolling Soil 2d Rate. From this corner I run S 89° 33' W on a true line through the middle of Sec. 10 with the same var.

20.12 Set a cottonwood post 36 x 3 x 3 ins. 12 ins. in ground marked "1/16" on E. face in a mound of earth 30 ins. diam. at base and 18 ins. high; dug 2 pits 18 x 12 x 12 ins. E. and W. dist. 5 ft. from mound for 1/16 Sec. Cor.

40.12 Set a cottonwood post 48 x 3 x 3 ins. 12 ins. ground marked "1/4" on E. face in a mound of earth 30 ins. diam. at base and 8 ins. high; dug 2 pits 18 x 12 x 12 ins. E. and W. dist. 5 ft. from mound for 1/4 Sec. Cor.

60.37 Set a cottonwood post 36 x 3 x 3 ins. 12 ins. ground marked "1/16" on E. face in a mound of earth 30 ins. diam. at base and 18 ins. high; dug 2 pits 18 x 12 x 12 ins. E. and W. dist. 5 ft. from mound for 1/16 Sec. Cor.

80.50 To the 1/4 Sec. Cor. on Sec. line between Secs. 9 and 10 and gently rolling Grazing good Soil 2d Rate

# Uncompahgre Ute Indian Surveys.

Subdivisions of T. 8 S.R. 20 E. Salt Lake Mer. Utah Terr.y Con.td

| Chains. | |
|---|---|
| | From the N 1/16 Sec. Cor. on Sec. line between Sections 9 and 10 I run East on a random line through the middle of the N half of Sec. 10 Var. 16° 15' East. |
| 20.00 | Set a temporary 1/16 Sec. Cor. Land rolling Soil 2d Rate. |
| 40.00 | Set a temporary 1/16 Sec. Cor. Land rolling Soil 2d Rate. |
| 60.00 | Set a temporary 1/16 Sec. Cor. Land rolling Soil 2d Rate. |
| 80.10 | Intersect the N. & S. line bet. Secs. 10 and 11 at 18 links N of the N 1/16 Sec. Cor. Land rolling. Soil 2d Rate. |
| | From this corner I run N 89° 52' W. on a true line through the middle of the N half of Sec. 10 with the same var. |
| 20.02 | Set a cottonwood post 36 x 3 x 3 ins. 12 ins. in the ground, marked "1/16" on E. face in a mound of earth 30 ins. diam. at base and 18 ins. high, dug 2 pits 18 x 12 x 12 ins. E & W. dist. 5 ft. from mound for 1/16 Sec. Cor. |
| 40.05 | Set a Cottonwood post 48 x 3 x 3 ins. 12 ins. in the ground, marked "1/16" on E. face in a mound of earth 30 ins. diam. at base and 18 ins. high, dug 2 pits 18 x 12 x 12 ins. E & W. dist. 5 ft. from mound for 1/16 Sec. Cor. |
| 60.07 | Set a cottonwood post 36 x 3 x 3 ins. 12 ins. in the ground, marked "1/16" on E. face in a mound of earth 30 ins. diam. at base and 18 ins. high, dug 2 pits 18 x 12 x 12 ins. E & W. dist. 5 ft. from mound for 1/16 Sec. Cor. |
| 80.10 | To the N 1/16 Sec. Cor. on Sec. line between Secs. 9 and 10 Land rolling Grazing Soil 2d Rate |

# Uncompahgre Ute Indian Surveys.

Subdivisions of T. 8 S. R. 20 E. Salt Lake Mer. Utah Terr.y Con.td

| Chains. | |
|---|---|
| | From the S 1/16 Sec. Cor. on Sec. line between Sections 3 and 4 I run East on a random line through the middle of the S half of Sec. 3 |
| | Var. 16° 15' East. |
| 20.00 | Set a temporary 1/16 Sec. Cor. Land rolling Soil 2d Rate. |
| 40.00 | Set a temporary 1/16 Sec. Cor. Land rolling Soil 2d Rate. |
| 60.00 | Set a temporary 1/16 Sec. Cor. Land rolling Soil 2d Rate. |
| 80.06 | Intersect the N. & S. line bet. Secs. 2 and 3 at 56 links S of the S 1/16 Sec. Cor. Land gently rolling Soil 2d Rate. From this corner I run S 89° 36' W on a true line through the middle of the S half of Sec. 3 with the same var. |
| 20.01 | Set a Collin's mound post 36 x 3 x 3 ins. 12 ins. in the ground, marked "1/16" on E. face in a mound of earth 30 ins. diam. at base and 18 ins. high, dug 2 pits 18 x 12 x 12 ins. E & W. dist. 5 ft. from mound for 1/16 Sec. Cor. |
| 40.03 | Set a Collin's mound post 48 x 3 x 3 ins. 12 ins. in the ground, marked "1/16" on E. face in a mound of earth 30 ins. diam. at base and 18 ins. high, dug 2 pits 18 x 12 x 12 ins. E & W. dist. 5 ft. from mound for 1/16 Sec. Cor. |
| 60.04 | Set a Collin's mound post 36 x 3 x 3 ins. 12 ins. in the ground, marked "1/16" on E. face in a mound of earth 30 ins. diam. at base and 18 ins. high, dug 2 pits 18 x 12 x 12 ins. E & W. dist. 5 ft. from mound for 1/16 Sec. Cor. |
| 80.06 | To the S 1/16 Sec. Cor. on Sec. line between Secs. 3 and 4. Land gently rolling Grazing good on hills Soil Sandy 2d Rate |
| | Sept. 2. 1882 |

# Uncompahgre Ute Indian Surveys.

Subdivisions of T. 8 S.R. 20 E. Salt Lake Mer. Utah Terr.y Con.td

C. From the 1/4 Sec. Cor. on Sec. line between Sections 3 and 4 I run East on a random line through the middle of Sec. 3.

Var. 16° 15' East.

20.00 Set a temporary 1/16 Sec. Cor. Land rolling Soil 2d Rate.

40.00 Set a temporary 1/4 Sec. Cor. Land rolling Soil 2 Rate.

60.00 Set a temporary 1/16 Sec. Cor. Land rolling Soil 2d Rate.

80.30 Intersect the N. and S. line bet. Secs. 2 & 3 at 44 links N of the 1/4 Sec. Cor. Land rolling Soil 2d Rate. From this corner I run N 89° 41' W on a true line through the middle of Sec. 3 with the same var.

20.07 Set a Cottonwood post 36 x 3 x 3 ins. 12 ins. in ground marked "1/16" on E. face in a mound of earth 30 ins. diam. at base and 18 ins. high; dug 2 pits 18 x 12 x 12 ins. E. and W., dist. 5 ft. from mound for 1/16 Sec. Cor.

40.15 Set a Cottonwood post 48 x 3 x 3 ins. 12 ins. ground marked "1/4" on E. face in a mound of earth 30 ins. diam. at base and 18 ins. high; dug 2 pits 18 x 12 x 12 ins. E. and W., dist. 5 ft. from mound for 1/4 Sec. Cor.

60.22 Set a Cottonwood post 36 x 3 x 3 ins. 12 ins. ground marked "1/16" on E. face in a mound of earth 30 ins. diam. at base and 18 ins. high; dug 2 pits 18 x 12 x 12 ins. E. and W., dist. 5 ft. from mound for 1/16 Sec. Cor.

80.30 To the 1/4 Sec. Cor. on Sec. line between secs. 3 and 4

and rolling
Grazing good on hills
oil 2d Rate

# Uncompahgre Ute Indian Surveys.

Subdivisions of T. 8 S. R. 20 E. Salt Lake Mer. Utah Terr.y Con.td

| Chain. | |
|---|---|
| | From the N 1/16 Sec. Cor. on Sec. line between Sections 3 and 4 I run East on a random line through the middle the N half of Sec. 3 Var. 16° 15' East. |
| 20.00 | Set a temporary 1/16 Sec. Cor. Land rolling Soil 2d Rate. |
| 40.00 | Set a temporary 1/16 Sec. Cor. Land Soil 2d R - |
| 60.00 | Set a temporary 1/16 Sec. Cor. Land rolling Soil 2d Rate. |
| 79.80 | Intersect the N. & S. line bet. Secs. 2 and 3 at 65 links E of the N 1/16 Sec. Cor. Land gently rolling Soil 2d Rate. From this corner I run N 89° 31' W on a true line through the middle of the N half of Sec. 3 with the same var. |
| 19.95 | Set a Cottonwood post 36 x 3 x 3 ins. 12 ins. in the ground, marked "1/16" on E. face in a mound of earth 30 ins. diam. at base and 18 ins. high, dug 2 pits 18 x 12 x 12 ins. E & W. dist. 5 ft. from mound for 1/16 Sec. Cor. |
| 39.90 | Set a Cottonwood post 48 x 3 x 3 ins. 12 ins. in the ground, marked "1/16" on E. face in a mound of earth 30 ins. diam. at base and 18 ins. high, dug 2 pits 18 x 12 x 12 ins. E & W. dist. 5 ft. from mound for 1/16 Sec. Cor. |
| 59.85 | Set a Cottonwood post 36 x 3 x 3 ins. 12 ins. in the ground, marked "1/16" on E. face in a mound of earth 30 ins. diam. at base and 18 ins. high, dug 2 pits 18 x 12 x 12 ins. E & W. dist. 5 ft. from mound for 1/16 Sec. Cor. |
| 79.80 | To the N 1/16 Sec. Cor. on Sec. line between Secs. 3 and 4 Land gently rolling Grazing good Soil 2d Rate |

# Uncompahgre Ute Indian Surveys.

Subdivisions of T. 8 S.R. 20 E. Salt Lake Mer. Utah Terr.y Cont.d

| Chains. | |
|---|---|
| | From the S 1/16 Sec. Cor. on Sec. line between Sections 32 and 33 I run East on a random line through the middle of the S half of Sec. 33 Var. 16° 15' East. |
| 20.00 | Set a temporary 1/16 Sec. Cor. Land level Soil 1st Rate. |
| 40.00 | Set a temporary 1/16 Sec. Cor. Land level Soil 1st Rate. |
| 60.00 | Set a temporary 1/16 Sec. Cor. Land level Soil 1st Rate. |
| 80.00 | Intersect the N. & S. line bet. Secs. 33 and 34 at 18 links S of the S 1/16 Sec. Cor. Land level Soil 1st Rate. From this corner I run S 89° 52' W on a true line through the middle of the S half of Sec. 33 with the same var. |
| 20.00 | Set a cottonwood post 36 x 3 x 3 ins. 12 ins. in the ground, marked "1/16" on E. face in a mound of earth 30 ins. diam. at base and 18 ins. high, dug 2 pits 18 x 12 x 12 ins. E & W. dist. 5 ft. from mound for 1/16 Sec. Cor. |
| 40.00 | Set a cottonwood post 36 x 3 x 3 ins. 12 ins. in the ground, marked "1/16" on E. face in a mound of earth 30 ins. diam. at base and 18 ins. high, dug 2 pits 18 x 12 x 12 ins. E & W. dist. 5 ft. from mound for 1/16 Sec. Cor. |
| 60.00 | Set a cottonwood post 36 x 3 x 3 ins. 12 ins. in the ground, marked "1/16" on E. face in a mound of earth 30 ins. diam. at base and 18 ins. high, dug 2 pits 18 x 12 x 12 ins. E & W. dist. 5 ft. from mound for 1/16 Sec. Cor. |
| 80.00 | To the S. 1/16 Sec. Cor. on Sec. line between Secs. 32 and 33 Land level river bottom underbrush and large timber. Grazing Soil 1st Rate |

# Uncompahgre Ute Indian Surveys.

Subdivisions of T. 8 S.R. 20 E. Salt Lake Mer. Utah Terr.y Cont.d

| Chains | |
|---|---|
| | From the 1/4 sec cor on sec line bet sec 32 & 33 Iron E on a random line through the middle of Sec 33. Var 16° 15' E |
| 20.00 | Set a temporary 1/16 Sec. cor. Land level Soil 1st rate. |
| 40.00 | Set a temporary 1/16 sec cor. Land level Soil 1st rate. |
| 60.00 | Set a temporary 1/16 sec cor. Land level Soil 1st rate |
| 80.50 | Intersect the N and S lines bet Sec 33 & 34 at 18 links S of the 1/4 sec cor Land level Soil 1st rate. |
| | From this corner Iron S 89° 52' W on a true line through the middle of Sec 33 with the same var. |
| 20.12 | Set a cottonwood post 36 x 3 x 3 ins 12 ins in ground marked 1/16 on E face in a mound of earth 30 ins diam at base and 18 ins high: dug 2 pits 18 x 12 x 12 ins E and W dist 5 ft from post for 1/16 Sec corner. |
| 40.25 | Set a cottonwood post 48 x 3 x 3 ins 12 ins in ground marked "1/16" on E face in a mound of earth 30 ins diam at base and 18 ins high: dug 2 pits 18 x 12 x 12 ins E and W. dist 5 ft from post for 1/16 sec cor |
| 60.37 | Set a cottonwood post 36 x 3 x 3 ins 12 ins in ground marked "1/16" on E face in a mound of earth 30 ins diam at base and 18 ins high: dug 2 pits 18 x 12 x 12 ins E and W dist 5 ft from post for 1/16 sec cor. |
| 80.50 | To the 1/4 sec cor on sec line bet sec |

# Uncompahgre Ute Indian Surveys.

Subdivisions of T. 8 S.R. 20 E. Salt Lake Mer. Utah Terr.y Con.td

Grains 32 & 33 Land level river bottom, dense underbrush, some large timber.
Soil 1st rate.

The N 1/16 sec line in sec 33 being fractional from the N 1/16 sec cor. on sec line bet sec 33 & 34 I run
W on a true line through the middle N of sec 33.
Var 16° 15' E.

20.00 Set a cottonwood post 36 x 3 x 3 ins 12 ins in ground, marked "1/16" on E face in a mound of earth 30 ins diam at base and 18 ins high: dug 2 pits 18 x 12 x 12 ins E and W. dist 5 ft from post for 1/16 sec cor.

40.00 Set a Cottonwood post 36 x 3 x 3 ins 12 ins in ground marked "1/4" on E face in a mound of earth 30 ins diam at base and 18 ins high: dug 2 pits 18 x 12 x 12 ins E and W dist 5 ft from post for 1/4 sec cor.

60.00 Set a cottonwood post 36 x 3 x 3 ins 12 ins in ground marked "1/16" on E face in a mound of earth 30 ins diam at base and 18 ins high: dug 2 pits 18 x 12 x 12 ins E and W dist 5 ft from post for 1/16 sec cor.

72.80 Left bank of Green river course. S.W. Land level, river bottom, underbrush.
Soil 1st rate.

The S 1/16 sec line in sec 32 being fractional from the S 1/16 sec cor on sec line bet sec 32 & 33. I run
W on a true line through the middle of the S half of sec 32.
Var 16° 15' E.

1.30 Left bank of Green river Course S.S.E Land level, dense underbrush.
Soil 1st rate.

# Uncompahgre Ute Indian Surveys.

## Subdivisions of T. 8 S.R. 20 E. Salt Lake Mer. Utah Terr.y Con.td

Chains.

The W 1/4 sec line in Sec 32 being fractional
from the W 1/4 sec cor on sec line bet Secs 32 & 33.
Run N on a true line through the middle
of the Sec 32

Var 16° 15' E

5.70 Left bank of Greenriver. Course S
Set a cottonwood post 36 x 3 x 3 ins 18 ins
in ground marked "W. C 1/16" on E face in a
mound of earth 30 ins diam at base
and 18 ins high: dug 2 pits 18 x 12 x 12
ins E and W. dist 5 ft from post for
witness Cor to 1/16 Sec cor.
Sandlevel, river bottom, dense undergrowth
some timber.

Soil 1st rate.

The N 1/16 sec line in Sec 21 being fractional
from the N 1/16 sec cor on sec line bet
Secs 21 & 22 Run
N on a true line through the middle of
the N half of Sec 21.

Var 16° 15' E

20.00 Set a cottonwood post 36 x 3 x 3 ins 12 ins in
ground marked "1/16" on E face in a
mound of earth 30 ins diam at base &
18 ins high: dug 2 pits 18 x 12 x 12 ins E and
W dist 5 ft from post for 1/16 Sec corner
40.00 Set a cottonwood post 36 x 3 x 3 ins 12 ins in
ground marked "1/16" on E face in a mound
of earth 30 ins diam at base and 18 ins
high: dug 2 pits 18 x 12 x 12 ins E and W
dist 5 ft from post for 1/16 Sec cor.
52.60 Intersect the bdy of reservation 22 chs N.
23° W of initial point. Set a cottonwood
post 36 x 3 x 3 ins 18 ins in ground marked
"O. C 1/16" on E face in a mound of earth
30 ins diam at base and 18 ins high,
for closing corner
Sand level. Soil 1st rate

# Uncompahgre Ute Indian Surveys.

Subdivisions of T. 8 S.R. 20 E. Salt Lake Mer. Utah Terr.y Con.td

Grands. From the E 1/16 sec cor on N 1/16 sec line in Sec 21 Town S on a true line

Var 16° 15' E

20.00 Set a cottonwood post 36 x 3 x 3 ins 12 ins in ground marked 1/16 on East face in a mound of earth 30 ins diam at base, and 18 ins high: dug 2 pits 18 x 12 x 12 ins East and West, dist 5 ft from post for 1/16 sec cor

27.00 Intersect the boundary of reservation 27.30 Chains S. 63° East of Initial point Land level.

Soil 1st rate

---

From the W 1/16 sec cor on N 1/16 sec line in Sec 21. Town. S on a true line.

Var 16° 15' E.

20.00 Set a cottonwood post 36 x 3 x 3 ins 12 ins in ground marked "1/16" on East face in a mound of earth 30 ins diam at base and 18 ins high; dug 2 pits 18 x 12 x 12 ins East and West. dist 5 ft from post for 1/16 sec cor.

22.00 Intersect the boundary at 5.50 chs S 63° East of the Initial point.-

Land level

Soil 1st rate

Sept. 3d 1882.

# Uncompahgre Ute Indian Surveys.

## Subdivisions of T. 8 S.R. 20 E. Salt Lake Mer. Utah Terr.y Con.td

| Chains | |
|---|---|
| | The S 1/16 sec lines in Sec 16 being fractional from the S 1/16 sec cor on sec lines bet Secs 15 and 16. Run W on a true line through the middle of the S Half of Sec 16. Var 16° 15' E |
| 20.00 | Set a Cottonwood post 36 x 3 x 3 ins 12 ins in ground marked "1/16" on E face in a mound of earth 30 ins diam at base and 18 ins high: dug 2 pits 18 x 12 x 12 ins East & West dist 5 ft from post for 1/16 sec cor |
| 40.00 | Set a Cottonwood post 48 x 3 x 3 ins 12 ins in ground marked "1/16" on E face in a mound of earth 30 ins diam at base and 18 ins high: dug 2 pits 18 x 12 x 12 ins East and West dist 5 ft from post for 1/16 sec cor |
| 60.00 | Set a Cottonwood post 36 x 3 x 3 ins 12 ins in ground marked "1/16" on E face in a mound of earth 30 ins diam at base and 18 ins high: dug 2 pits 18 x 12 x 12 ins East and West dist 5 ft from post for 1/16 sec cor |
| 69.50 | Intersect the boundary of the reservation at 15.90 Chs S. 23° E of the 1st mile corner. Set a Cottonwood post 36 x 3 x 3 ins marked "C. C" for closing corner |
| | Land rolling |
| | High bunch grass |
| | Soil Sandy 1st rate |

# Uncompahgre Ute Indian Surveys.

Subdivisio s of T. 8 S.R. 20 E. Salt Lake Mer. Utah Terr.y Con.td

| | |
|---|---|
| Chains. | The 1/4 sec line in Sec 16 being fractional from the 1/4 sec cor on the line bet Sec 15 and 16. Drew West on a true line through the middle of Sec 16. Var 16° 15' E. |
| 20.00 | Set a cottonwood post 36 x 3 x 3 ins 12 ins in ground marked "1/16" on E face in a mound of earth 30 ins diam at base and 18 ins high: dug 2 pits 18 x 12 x 12 ins East and West dist 5 ft from post for 1/16 sec cor. |
| 40.00 | Set a cottonwood post 48 x 3 x 3 ins 12 ins in ground marked "1/16" on East face in a mound of earth 30 ins diam at base and 18 ins high: dug 2 pits 18 x 12 x 12 ins East and West dist 5 ft from post for 1/16 sec cor. |
| 60.00 | Set a cottonwood post 36 x 3 x 3 ins 12 ins in ground marked "1/16" on East face in a mound of earth 30 ins diam at base and 18 ins high: dug 2 pits 18 x 12 x 12 ins East and West dist 5 ft from post for 1/16 sec cor. |
| 79.00 | Intersect the boundary of the reservation at 6 chains N 23° W of the initial point. Set a cottonwood post 36 x 3 x 3 ins 18 ins in ground marked "C. C" for closing corner |
| | Land level rolling. |
| | Soil 2d rate |

# Uncompahgre Ute Indian Surveys.

Subdivisions of T. 8 S.R. 20 E. Salt Lake Mer. Utah Terr.y Con.td

Ch .

From the N 1/16 Sec. Cor. on Sec. line between Sections 16 and 17 I run East on a random line through the middle the N half of Sec. 16

Var. 16° 15' East.

20.00 Set a temporary 1/16 Sec. Cor. Land rolling Soil 2d Rate.

40.00 Set a temporary 1/16 Sec. Cor. Land rolling Soil 2d Rate.

60.00 Set a temporary 1/16 Sec. Cor. Land rolling Soil 2d Rate.

80.60 Intersect the N. & S. line bet. Secs. 15 and 16 at 28 links N of the N 1/16 Sec. Cor. Land rolling Soil 2d Rate.

From this corner I run N 89° 48' W on a true line through the middle of the N half of Sec. 16 with the same var.

20.1 Set a cottonwood post 36 x 3 x 3 ins. 12 ins. in the ground, marked "1/16" on E. face in a mound of earth 30 ins. diam. at base and 18 ins. high, dug 2 pits 18 x 12 x 12 ins. E & W. dist. 5 ft. from mound for 1/16 Sec. Cor.

40.30 Set a cottonwood post 48 x 3 x 3 ins. 12 ins. in the ground, marked "1/16" on E. face in a mound of earth 30 ins. diam. at base and 18 ins. high, dug 2 pits 18 x 12 x 12 ins. E & W. dist. 5 ft. from mound for 1/16 Sec. Cor.

60.4 Set a cottonwood post 36 x 3 x 3 ins. 12 ins. in the ground, marked "1/16" on E. face in a mound of earth 30 ins. diam. at base and 18 ins. high, dug 2 pits 18 x 12 x 12 ins. E & W. dist. 5 ft. from mound for 1/16 Sec. Cor.

80.60 To the N 1/16 Sec. Cor. on Sec. line between Secs. 16 and 17

Land rolling high bench land, bunch grass.
Grazing good
Soil sandy 2d Rate

# Uncompahgre Ute Indian Surveys.

Subdivisions of T. 8 S. R. 2 E. Salt Lake Mer. Utah Terr.y Cont.d

Chains. From the S 1/16 Sec. Cor. on Sec. line between Sections 8 and 9 Run East on a random line through the middle of the S half of Sec. 9
Var. 16° 15' East.

20.00 Set a temporary 1/16 Sec. Cor. Land rolling Soil 3d Rate.

40.00 Set a temporary 1/16 Sec. Cor. Land rolling Soil 2d Rate.

60.00 Set a temporary 1/16 Sec. Cor. Land rolling Soil 2d Rate.

80.32 Intersect the N. & S. line bet. Secs. 9 and 10 at 32 links S of the S 1/16 Sec. Cor. Land rolling Soil 2d Rate.
From this corner Run S 89° 38' W on a true line through the middle of the S half of Sec. 9 with the same var.

20.00 Set a Cottonwood post 36 x 3 x 3 ins. 12 ins. in the ground, marked "1/16" on E. face in a mound of earth 30 ins. diam. at base and 18 ins. high, dug 2 pits 18 x 12 x 12 ins. E & W. dist. 5 ft. from mound for 1/16 Sec. Cor.

40.00 Set a Cottonwood post 36 x 3 x 3 ins. 12 ins. in the ground, marked "1/16" on E. face in a mound of earth 30 ins. diam. at base and 18 ins. high, dug 2 pits 18 x 12 x 12 ins. E & W. dist. 5 ft. from mound for 1/16 Sec. Cor.

60.00 Set a Cottonwood post 36 x 3 x 3 ins. 12 ins. in the ground, marked "1/16" on E. face in a mound of earth 30 ins. diam. at base and 18 ins. high, dug 2 pits 18 x 12 x 12 ins. E & W. dist. 5 ft. from mound for 1/16 Sec. Cor.

80.32 To the S 1/16 Sec. Cor. on Sec. line between Secs. 8 and 9
Land rolling
Grazing good. Found grass.
Soil 3d Rate

# Uncompahgre Ute Indian Surveys.

Subdivisions of T. 8 S.R. 20 E. Salt Lake Mer. Utah Terr.y Con.td

| Chains. | |
|---|---|
| | From the 1/4 Sec. Cor. on Sec. line between Sections 8 and 9 I run East on a random line through the middle of Sec. 9 |
| | Var. 16° 15' East. |
| 20.00 | Set a temporary 1/16 Sec. Cor. Land rolling Soil 2d R. |
| 40.00 | Set a temporary 1/4 Sec. Cor. Land rolling Soil 2d Rate. |
| 60.00 | Set a temporary 1/16 Sec. Cor. Land rolling Soil 2d Rate. |
| 80.60 | Intersect the N. and S. line bet. Secs. 9 & 10 at 8 links N. of the 1/4 Sec. Cor. Land rolling Soil 2d Rate. From this corner I run N. 89° 57' W. on a true line through the middle of Sec. 9 with the same var. |
| 20.15 | Set a Cottonwood post 36 x 3 x 3 ins. 12 ins. in ground marked "1/16" on E. face in a mound of earth 30 ins. diam. at base and 18 ins. high; dug 2 pits 18 x 12 x 12 ins. E. and W. dist. 5 Ft. from mound for 1/16 Sec. Cor. |
| 40.30 | Set a Cottonwood post 48 x 3 x 3 ins. 12 ins. in ground marked "1/4" on E. face in a mound of earth 30 ins. diam. at base and 18 ins. high; dug 2 pits 18 x 12 x 12 ins. E. and W. dist. 5 Ft. from mound for 1/4 Sec. Cor. |
| 60.45 | Set a Cottonwood post 36 x 3 x 3 ins. 12 ins. in ground marked "1/16" on E. face in a mound of earth 30 ins. diam. at base and 18 ins. high; dug 2 pits 18 x 12 x 12 ins. E. and W. dist. 5 Ft. from mound for 1/16 Sec. Cor. |
| 80.60 | To the 1/4 Sec. Cor. on Sec. line between Secs. 8 and 9 Land rolling high bench land Grazing good bunch grass Soil 2d Rate |

# Uncompahgre Ute Indian Surveys.

Subdivisions of T. 8 S.R. 20 E. Salt Lake Mer. Utah Terr.y Con.td

| Chains. | |
|---|---|
| | From the N 1/16 Sec. Cor. on Sec. line between Sections 8 and 9 I run East on a random line through the middle the N half of Sec. 9 Var. 16° 15' East. |
| 20.00 | Set a temporary 1/16 Sec. Cor. Land rolling Soil 2d Rate. |
| 40.00 | Set a temporary 1/16 Sec. Cor. Land rolling Soil 2d R. |
| 60.00 | Set a temporary 1/16 Sec. Cor. Land Soil 2d Rate. |
| 80.30 | Intersect the N. & S. line bet. Secs. 9 and 10 at 34 links S of the N 1/16 Sec. C. Land rolling Soil 2d Rate. From this corner I run S 89° 45' W on a true line through the middle of the N half of Sec. 9 with the same var. |
| 20.07 | Set a cottonwood post 36 X 3 X 3 ins. 12 ins. in the ground, marked "1/16" on E. face in a mound of earth 30 ins. diam. at base and 18 ins. high, dug 2 pits 18 X 12 X 12 ins. E & W. dist. 5 ft. from mound for 1/16 Sec. Cor. |
| 40.15 | Set a cottonwood post 48 X 3 X 3 ins. 12 ins. in the ground, marked "1/16" on E. face in a mound of earth 30 ins. diam. at base and 18 ins. high, dug 2 pits 18 X 12 X 12 ins. E & W. dist. 5 ft. from mound for 1/16 Sec. Cor. |
| 60.25 | Set a cottonwood post 36 X 3 X 3 ins. 12 ins. in the ground, marked "1/16" on E. face in a mound of earth 30 ins. diam. at base and 18 ins. high, dug 2 pits 18 X 12 X 12 ins. E & W. dist. 5 ft. from mound for 1/16 Sec. Cor. |
| 80.30 | To the N 1/16 Sec. Cor. on Sec. line be - Secs. 8 and 9 Land rolling Grazing Soil 2d Rate |

# Uncompahgre Ute Indian Surveys.

Subdivisions of T. 8 S.R. 20 E. Salt Lake Mer. Utah Terr.y Con.td

| Chains. | |
|---|---|
| | From the S 1/16 Sec. Cor. on Sec. line between Sections 4 and 5 I run East on a random line through the middle of the S half of Sec. 4 Var. 16° 15' East. |
| 20.00 | Set a temporary 1/16 Sec. Cor. Land rolling Soil 2d Rate. |
| 40.00 | Set a temporary 1/16 Sec. Cor. Land rolling Soil 2d Rate. |
| 60.00 | Set a temporary 1/16 Sec. Cor. Land rolling Soil 2d Rate. |
| 80.76 | Intersect the N. & S. line bet. Secs. 3 and 4 at 70 links N of the S 1/16 Sec. Cor. Land rolling. Soil 2d Rate. From this corner I run N 89° 30' W on a true line through the middle of the S half of Sec. 4 with the same var. |
| 20.19 | Set a Cottonwood post 36 x 3 x 3 ins. 12 ins. in the ground, marked "1/16" on E. face in a mound of earth 30 ins. diam. at base and 18 ins. high, dug 2 pits 18 x 12 x 12 ins. E & W. dist. 5 ft. from mound for 1/16 Sec. Cor. |
| 40.38 | Set a Cottonwood post 36 x 3 x 3 ins. 12 ins. in the ground, marked "1/16" on E. face in a mound of earth 30 ins. diam. at base and 18 ins. high, dug 2 pits 18 x 12 x 12 ins. E & W. dist. 5 ft. from mound for 1/16 Sec. Cor. |
| 60.57 | Set a Cottonwood post 36 x 3 x 3 ins. 12 ins. in the ground, marked "1/16" on E. face in a mound of earth 30 ins. diam. at base and 18 ins. high, dug 2 pits 18 x 12 x 12 ins. E & W. dist. 5 ft. from mound for 1/16 Sec. Cor. |
| 80.76 | To the S 1/16 Sec. Cor. on Sec. line between Secs. 4 and 5 Land rolling Grazing good Soil 2d Rate Sept. 4th 1882. |

# Uncompahgre Ute Indian Surveys.

Subdivisions of T. 8 S.R. 2 0 E. Salt Lake Mer. Utah Terr.y Con.td

Chains. From the 1/4 Sec. Cor. on Sec. line between Sections 4 and 5 I run East on a random line through the middle of Sec. 4

Var. 16° 15' East.

20.00 Set a temporary 1/16 Sec. Cor. Land rolling Soil 2d Rate.

40.00 Set a temporary 1/4 Sec. Cor. Land rolling Soil 2d Rate.

60.00 Set a temporary 1/16 Sec. Cor. Land rolling Soil 2d Rate.

80.40 Intersect the N. and S. line bet. Secs. 3 & 4 at 28 links N of the 1/4 Sec. Cor. Land rolling Soil 2d Rate. From this corner I run N 89° 48' W on a true line through the middle of Sec. 4 with the same var.

20.10 Set a cottonwood post 36 x 3 x 3 ins. 12 ins. in ground marked "1/16" on E. face in a mound of earth 30 ins. diam. at base and 18 ins. high; dug 2 pits 18 x 12 x 12 ins. E. and W. dist. 5 ft. from mound for 1/16 Sec. Cor.

40.30 Set a cottonwood post 36 x 3 x 3 ins. 12 ins. ground marked "1/4" on E. face in a mound of earth 30 ins. diam. at base and 8 ins. high; dug 2 pits 18 x 12 x 12 ins. E. and W. dist. 5 ft. from mound for 1/4 Sec. Cor.

60.30 Set a cottonwood post 36 x 3 x 3 ins. 12 ins. ground marked "1/16" on E. face in a mound of earth 30 ins. diam. at base and 18 ins. high; dug 2 pits 18 x 12 x 12 ins. E. and W. dist. 5 ft. from mound for 1/16 Sec. Cor.

80.40 To the 1/4 Sec. Cor. on Sec. line between Secs. 4 and 5

and rolling
Grazing good
Soil Sandy 2d Rate

# Uncompahgre Ute Indian Surveys.

~~Extension~~ of T. 8 S. R. 20 E. Salt Lake Mer. Utah Terr.y Con.ld

| Chains. | |
|---|---|
| | From the N 1/16 sec cor on sec line bet Secs 4 and 5. Drun E on a random line through the middle of the N half of Sec 4. Var 16° 15' E. |
| 20.00 | Set a temprory 1/16 sec cor. Land rolling. Soil 2d rate |
| 40.00 | Set a temprory 1/16 sec cor Land rolling. Soil 2d rate |
| 60.00 | Set a temprory 1/16 sec cor Land rolling. Soil 2d rate |
| 80.12 | Intersect the N and S line bet Secs 3 & 4 at 46 links S of the N 1/16 sec cor. Land rolling. Soil 2d Rate |
| | From this corner Drun S 89° 40' W on a true line through the middle of the N half of Sec 4 with the same var |
| 20.03 | Set a cottonwood post 36 x 3 x 3 ins 12 ins in ground marked "1/16" on E face in a mound of earth 30 ins diam at base & 18 ins high: dug 3 pits 18 x 12 x 12 ins E & W dist 5 ft from post for 1/16 sec cor |
| 40.06 | Set a cottonwood post 48 x 3 x 3 ins 12 ins in ground marked "1/16" on E face in a mound of earth 30 ins diam at base & 18 ins high: dug 3 pits 18 x 12 x 12 ins E & W dist 5 ft from post for 1/16 sec cor |
| 60.09 | Set a cottonwood post 36 x 3 x 3 ins 12 ins in ground marked "1/16" on E face in a mound of earth 30 ins diam at base and 18 ins high: dug 3 pits 18 x 12 x 12 ins E and W dist 5 ft from post for 1/16 sec cor. |
| 80.12 | Found N 1/16 sec cor on sec line bet Secs 4 & 5. Land rolling. Soil 2d rate |

# Uncompahgre Ute Indian Surveys.

~~Exterior~~ of T. 8 S.R. 20 E. Salt Lake Mer. Utah Terr. Cont.

| Chains. | |
|---|---|
| | The N 1/16 sec line in sec 17 being fractional from the N 1/16 sec cor on sec line bet sec 16 and 17. I run W on a true line through the middle of the N half of sec 17. Var 16° 15' E |
| 7.00 | Intersect the boundary of the reservation at 52.00 chs S 23° E of 2 mile cor. Set a cottonwood post 36 x 3 x 3 ins 12 ins in ground marked "C.C." on E face in a mound of earth 30 ins diam at base and 18 ins high for closing corner. Land rolling Soil 1st Rate |
| | The S 1/16 sec line in Sec 8 being fractional from the S 1/16 sec cor on sec line bet Sec 8 and 9. I run W on a true line through the middle of the S half of sec 8. Var 16° 15' E. |
| 20.00 | Set a cottonwood post 36 x 3 x 3 ins 12 ins in ground marked "1/16" on E face in a mound of earth 30 ins diam at base and 18 ins high: dug 2 pits 18 x 12 x 12 ins E & W dist 5 ft from post for 1/16 sec cor. |
| 24.80 | Intersect the bdy of the reservation 7.70 chs S 23° E of the 2 mile Cor. Set a cottonwood post 36 x 3 x 3 ins, 18 ins in ground marked "C.C." on E face in a mound of earth 30 ins diam at base and 18 ins high for closing Cor. Land rolling grazing good. Sandy soil 2d rate |
| | The N sec line in Sec 8 being fractional from the N sec cor on sec line bet sec 8 & 9 I run W on a true line through the middle of sec 8. |
| 20.00 | Set a cottonwood post 36 x 3 x 3 ins 12 ins in |

# Uncompahgre Ute Indian Surveys.

~~Exteriors~~ of T. 8 S.R. 20 E. Salt Lake Mer. Utah Ferry Con.td

chains

ground marked "1/16" on E face in a mound of earth 30 ins diam at base and 18 ins h. dug 2 pits 18 x 12 x 12 ins E & W dist from post for 1/16 sec cor

33.18 Intersect the bdy line of the reservation at 13.70 chains N 23° W. of 2d mile Cor Set a cottonwood post 36 x 3 x 3 ins 12 ins in ground marked "C.C" on E face in a mound of earth 30 ins diam at base and 18 ins high: dug 2 pits 18 x 12 x 12 ins E and W. dist 5 ft from post for closing cor Land rolling. grazing good.

Soil sandy 2d rate.

The N 1/16 sec line in sec 8 being fractional from the N 1/16 sec cor on sec line bet Sec 8 and 9. I run W on a true line through the middle the N half of Sec 8

Var 16° 15' E

20.00 Set a cottonwood post 36 x 3 x 3 ins 12 ins in ground marked "1/16" on E face in a mound of earth 30 ins diam at base and 18 ins high: dug 2 pits 18 x 12 x 12 ins E and W. dist 5 ft from post for 1/16 sec cor.

40.00 Set a cottonwood post 36 x 3 x 3 ins 12 ins in ground marked "1/16" on E face in a mound of earth 30 ins diam at base and 18 ins high: dug 2 pits 18 x 12 x 12 ins E and W dist 5 ft from post for 1/16 sec cor

41.70 Intersect the bdy of the reservation at 35.42 chs N 23° W of 2 mile Cor. Set a cottonwood post 36 x 3 x 3 ins 12 ins in ground marked "C.C" on E face in a mound of earth 30 ins diam at base and 18 ins high for closing corner. Land rolling. grazing good.

Soil 2d rate.

The S 1/16 sec line in sec 5 being [illegible]tional from the S 1/16 sec cor on sec line bet 4 and 5

# Uncompahgre Ute Indian Surveys.

## ~~Exteriors~~ of T. 8 S. R. 20 E. Salt Lake Mer. Utah Terr.y Con.td

Chains

From W. on a true line through the middle of the S half of Sec 5.

Var 16° 15' E

20.00 Set a cottonwood post 36 x 3 x 3 ins 12 ins in mound marked "1/16" on E face in a mound of earth 30 ins diam at base & 18 ins high: dug 2 pits 18 x 12 x 12 ins E & W dist 5 ft from post for 1/16 sec cor.

40.00 Set a cottonwood post 48 x 3 x 3 ins 12 ins in ground marked "1/16" on E face in a mound of earth 30 ins diam at base and 18 ins high: dug 2 pits 18 x 12 x 12 ins E and W dist 5 ft from post for 1/16 sec cor.

57.00 Intersect the bdy of the reservation at 1.50 chs N. 23° W of the 3 mile cor. Set a cottonwood post 36 x 3 x 3 ins 12 ins in gr marked "C. C" on E face in a mound of earth 30 ins diam at base and 18 ins high for closing corner.

Land rolling: grazing good. Soil 1st rate

The 1/4 sec line in Sec 5 being fractional from the 1/4 sec cor on sec line bet Sec 4 & 5 W on a true line through the middle of Sec 5.

Var 16° 15' E

20.00 Set a cottonwood post 36 x 3 x 3 ins 12 ins in ground marked "1/16" on E face in a mound of earth 30 ins diam at base and 18 ins high: dug 2 pits 18 x 12 x 12 ins E and W dist 5 ft from post for 1/16 sec cor.

40.00 Set a cottonwood post 36 x 3 x 3 ins 12 ins in ground marked "1/4" on E face in a mound of earth 30 ins diam at base and 18 ins high: dug 2 pits 18 x 12 x 12 ins E and W. dist 5 ft from post for 1/4 sec cor

60.00 et a cottonwood post 36 x 12 x 12 ins 12 ins

# Uncompahgre Ute Indian Surveys.

~~Exteriors~~ of T. 8 S.R. 20 E. Salt Lake Mer. Utah Terr.y Con.td

Chains

ground marked "1/16" on E face in a mound of earth 30 ins diam at base and 18 ins high: dug 2 pits 18×12×12 ins E and W dist 5ft from post for 1/16 sec cor

66.78 Intersect the Dby of reservation at 2 2 chs N 23° W of the 3d mile cor. Set a cottonwood post 36×3×3 ins marked "C C"
Land rolling. Soil 2d rate.

The N 1/16 sec line in Sec 5 being fractional from the N 1/16 sec cor on sec line bet sec 4 and 5. Runs N. on a true line through the middle of the N half of Sec 5.

Var 16° 15' E

20.00 Set a cottonwood post 36×3×3 ins 12 ins in ground marked "1/16" on E face in a mound of earth 30 ins diam at base and 18 ins high: dug 2 pits 18×12×12 ins E and W dist 5ft from post for 1/16 sec cor

40.00 Set a cottonwood post 36×3×3 ins 12 ins in ground marked "1/16" on E face in a mound of earth 30 ins diam at base and 18 ins high: dug 2 pits 18×12×12 ins E and W dist 5ft from post for 1/16 sec cor

60.00 Set a cottonwood post 36×3×3 ins 12 ins ground marked "1/16" on E face in a mound of earth 30 ins diam at base and 18 ins high: dug 2 pits 18×12×12 ins E and W dist 5ft from post for 1/16 sec cor.

76.30 Intersect the Dby of reservation at 4 2 chains N 23° W of the 3d mile cor.
Set a cottonwood post 36×3×3 ins in the ground marked "C C" built Mound &c
Land rolling

Soil 2d Rate

Dec 4. 3. 1882

# Uncompahgre Ute Indian Surveys.

Exteriors of T. 8 S. R. 20 E. Salt Lake Mer. Utah Terr.y Con.td

## Meanders of Lake contained in Sec. 1.

This lake is partly in this township & partly in T. 7. S.R. 20 E. partly in T. 7. S.R. 21. E. and partly in T. 8. S.R. 21. E.
Commence at meander Cor on N. shore of lake on N Bdy of Tp: bet Secs 1 and 36
Thence N run with meanders in Sec. 1.
Var. 16° 15' E.

| | | |
|---|---|---|
| S. 50½° W. | 19.7 | Chains |
| N. 86½° E. | 17.0 | " |
| N. 87¼° E. | 20.0 | " |
| S. 80° E. | 20.3 | " To meander Cor on E. Bdy of Tp. bet Secs 1. and 6. |

Land. Level river bottom covered with dense under brush.
Soil. 1st rate alluvial

## Meanders of Left Bank of Green River Down Stream.

Commence at meander cor. on E. Bdy of Tp. bet. Secs 1 and 6 on left bank of Green river
Thence N run with meander in Sec. 1

| | | |
|---|---|---|
| S. 79¾° W. | 9.1 | Chains Var. 16° 15' E |
| S. 49¾° W | 11.11 | " |
| S. 60½° W. | 21.8 | " |
| S. 65° W. | 23.1 | " |
| S. 83¾° W. | 20.1 | " To meander Cor on line bet Secs. 1 and 2. |

Land Level river bottom covered with dense under brush
Soil. 1st rate alluvial.

Thence in Sec. 2.
Var. 16° 15' E.
S. 26½° W. 8.9 Chains.

| Chains. | |
|---|---|
| | To meander Cor on line bet Secs. 2 and 11<br>Land level river bottom covered with dense under brush<br>Soil 1st rate alluvial. |
| | Thence in Secs. 11.<br>Var. 16° 15' E.<br>S 8½° W 20.2 Chains.<br>S 16¾° E 20.9 " <br>S 5¾° E. 10.0 " To meander Cor on line bet Secs. 11 and 12.<br>Land level river bottom covered with dense underbrush<br>Soil 1st rate alluvial. |
| | Thence in Sec. 12.<br>Var. 16° 15' E<br>S 26½° E 11.2 Chain<br>S 2¾° W. 20.0 " To meander Cor on line bet Secs. 12 and 13<br>Land level river bottom covered with dense underbrush<br>Soil 1st rate alluvial. |
| | Thence in Sec. 13.<br>Var. 16° 15' E.<br>S 28¾° E 22.8 Chains<br>S 5¾° W 20.1 "<br>S 2¾° W 20.0 "<br>S 30¾° W. 23.2 " To meander Cor on line bet Secs 13 and 24<br>Land level river bottom covered with dense under brush<br>Soil 1st rate alluvial. |
| | Thence in Sec. 24<br>Var. 16° 15' E<br>S. 4° W. 1.4 Chains. To meander Cor on line bet Secs. 23 and 24<br>Land level river bottom covered |

ncom

Subdivisions of T. 8 S. R. 20 E. Salt Lake Mer. Utah Terr'y, C.

Chains with dense underbrush.
Soil 1st rate alluvial.

Thence in Sec. 23. Var. 16° 15' E.

| | | | |
|---|---|---|---|
| S 35° | W | 22.7 | Chains |
| S 45¾° | W | 9.7 | " |
| S 62½° | W | 28.7 | " |
| S 73¼° | W | 15.1 | " |
| S 82¼° | W | 20.2 | " To meander Cor on line bet Secs 22 and 23 |

Land level river bottom with dense under brush.
Soil 1st rate alluvial.

Thence in Sec. 22

Var. 16° 15' E.

| | | | |
|---|---|---|---|
| S 88¾° | W. | 20.0 | Chains |
| N 88¾° | W. | 20.0 | " |
| N 80° | W. | 20.3 | " |
| S 58° | W. | 23.6 | " To meander Cor on line bet Secs 21 and 22 |

Land level river bottom covered with dense underbrush.
Soil 1st rate alluvial.

Thence in Sec. 21.

Var. 16° 15' E.

| | | | |
|---|---|---|---|
| S 1¼° | W | 4.1 | Chains |
| S 0¾° | W | 20.1 | To meander Cor on line bet Secs 21 and 27. |

Land level river bottom covered with dense under brush
Soil 1st rate alluvial.

Thence in Sec. 27

Var. 16° 15' E.

| | | | |
|---|---|---|---|
| S 40¾° | E | 28.6 | Chains |
| S 44¼° | E | 27.9 | " |
| S 14½° | W | 21.2 | " |
| S 29¾° | W | 15.6 | " |
| S 52¾° | W | 13.2 | " To meander |

Chains. Cor on line bet Secs. 27 and 34
Land level river bottom covered with
dense under brush
Soil 1st rate alluvial.

---

Thence in Sec. 34.

Var. 16° 15' E.

S. 56.° W. 11.4 Chains To meander
Cor on line bet Secs 33 and 34
Land level river bottom covered with
dense underbrush
Soil 1st rate alluvial.

---

Thence in Sec 33.

Var. 16° 15' E.

S 64 1/2° W 22.2 Chains
N 76 ° W 20.6 "
N 87 1/4° W 20.0 "
S 52 ° W 16.2 "
S 38 3/4° W. 11.5 " To meander
Cor on line bet Secs 32 and 33.
Land level river bottom covered
with dense underbrush
Soil 1st rate alluvial.

---

Thence in Sec 32.

Var. 16° 15' E.

S. 25° W. 12.1 Chains
S. 10 3/4°. E 20.3 "
" "
S 9 1/4° E. 8.1 " To meander
Cor on line bet Secs. 32 and 33.
Land level river bottom covered
with dense under brush.
Soil 1st rate alluvial.

---

Thence in Sec. 33

Var. 16° 15' E

S 18 1/2° E. 12.6 Chains To meander
Cor on line bet Secs. 4 and 33
Land. level river bottom covered

Chains. with dense underbrush
Soil 1st rate alluvial

## Meanders of Right Bank of Green River Down Stream.

Commence at meander Cor on E. Bdy of Twp. bet. Secs 1 and 6 on right bank of Green River Thence Down with meander on Sec. 1

Var. 16° 15' E.

S 63½° W 22.3 Chains
S 67½° W 13.0 "
S 65° W 8.9 "
S 73¼° W 20.9 "
S 82° W 20.2 " To meander Cor on line bet Secs 1 and 2
Land level river bottom covered with dense under brush
Soil 1st rate alluvial.

Thence in Sec. 2

Var. 16° 15' E

S 51¼° W 11.5 Chains
S 5¾° W 20.1 " To meander Cor on line bet Secs 2 and 11
Land level river bottom covered with dense under brush
Soil 1st rate alluvial.

Thence in Sec. 11.

Var. 16° 15' E.

S 26¾° W 22.8 Chains
S 7¾° E 20.2 "
S 14¾° E 20.7 "
S 12¾° E 20.5 " To meander Cor on line bet Secs 11 and 14.
Land level river bottom covered with dense under brush.
Soil 1st rate alluvial.

| Chains. | Thence in Sec. 14 |
|---|---|
| | Var. 16° 15' East |
| S 10¼° E | 20.3 Chains |
| S 5° W | 20.1 " |
| S 3½° W | 20.0 " |
| S 5¾° W | 20.1 " To meander |
| Cor on line bet Secs 14 and 23 | |
| Land level river bottom covered | |
| with dense underbrush | |
| Soil 1st rate alluvial | |

| | Thence in Sec 23 |
|---|---|
| | Var. 16° 15' East |
| S 42¼° W | 13.3 Chains |
| S 50¼° W | 15.7 " |
| S 68° W | 8.5 " |
| S 77½° W | 20.5 " |
| S 81° W | 20.2 " To meander |
| Cor on line bet Secs 22 & 23 | |
| Land level river bottom covered | |
| with dense underbrush | |
| Soil 1st rate alluvial. | |

| | Thence in Sec. 22. |
|---|---|
| | Var. 16° 15' E. |
| S 89½° W | 20.0 Chains |
| N 76° W | 20.6 " |
| S 88½° W | 20.0 " |
| N 85½° W | 20.0 " To meander |
| Cor on line bet Secs 21 and 22 | |
| Land level river bottom covered | |
| with dense underbrush | |
| Soil 1st rate alluvial | |

| | Thence in Sec. 21 |
|---|---|
| | Var. 16° 15' E. |
| S 38¾° W | 19.2 Chains |
| South | 14.2 " |
| | To meander |
| Cor on 1 Bdy of reservation which is | |
| marked Cottonwood tree | |

Chains. Land level river bottom covered with dense underbrush
Soil 1st rate alluvial.

## Meanders of Left Bank White.
### DOWN STREAM.

Commence at meander Cor on S. Tp line bet Secs 1 and 36.
Thence S. run with meander in Sec 36
Var 16° 15' E.

N 58½° W 15.3 Chains
N 81° W 5.1 "
S 45½° W 12.6 " To meander Cor on S. Tp. line bet Secs 1 and 36
Land level river bottom.
Dense underbrush
Heavy Cottonwood timber
Soil 1st rate alluvial.

Commence at meander Cor on S. Tp. line bet Secs. 1 and 36
Thence S run with meander in Sec. 36
Var. 16° 15' East

North 15.0 Chains.
S 29¾° W 8.0 "
S 39¾° W 7.8 "
S 68¼° W 5.4 "
N 21½° W 21.5 "
N 50° W 15.8 " To meander Cor on line bet Secs 35 + 36
Land level river bottom
Dense underbrush
Heavy cottonwood timber
Soil 1st rate alluvial.

Thence in Sec. 35.
Var. 16° 15' East

S 76½° W 5.1 Chains
S 29° W 10.0 "
S 16¼° W 15.8 "

# Uncompahgre Ute Indian Surveys.

*Subdivisions of T.* 8 *S. R.* 20 *E. Salt Lake Mer. Utah Terr'y, Cont'd.*

Chains.

S. 52° W. 6.3 Chains
W 52' W 6.3 "
W 19½' W 15.4 "
W 56½' W 11.7 "
S 88½' W 20.0 "
N 78½' W 20.4 " To meander
Bow on line bet Secs 34 & 35
Level land river bottom
Dense underbrush
Heavy cottonwood timber
Soil 1st rate alluvial

Transcribed Sec 34
Var 16° 15' East
S 66' W 18.1 Chains
S 66½' W 3.4 "
W 25½° W 10.2 "
S 44° W 11.1 "
S 70½' W 20.7 "
S 26' W 15.3 " To meander
South Bdy of Sec bet Secs 3 & 34
Level land river bottom
Dense underbrush
Heavy Cottonwood timber
Soil 1st Rate alluvial

ncom

Subdivisions of T. 8 S. R. 20 E. Salt Lake Mer. Utah Terr'y, Cont'

Chains.

# General Description.

This Fractional Township is almost equally divided by Green River, which flows through it in a S.W. Course. The southern tier of Sections, is watered by White River. Along the valley of Green River there are stretches of excellent arable lands, with light rich sandy soil, and covered in many places with groves of large Cottonwood timber. During Seasons of high water, some of the bottom lands are subject to overflow. A Considerable portion of the Township could be irrigated, at a moderate expense. Other portions are high bench land and cut by ravines, having good grass

The Ouray Agency for the Uncompahgre Indians is situated in Sec. 27.

Secs. 25. and 26. being gypsum hills. and unproductive, were but partly subdivided. There is a first class ferry, run by wire cable in Sec. 23. to Uintah Agency, Salt Lake City & Ashley Wagon Road.

This is the best Township in the Uncompahgre Reservation, as regards farming, grazing, and timber lands. Soil light sandy and clay.

Original

Final oaths for surveys
List of Names.

A list of names of the persons employed by D. G. Major, U. S. Surveyor to assist in running, measuring and marking the lines and corners described in the foregoing field notes of the survey of the Township, subdivision and meander lines of Township No. 8 South of the base line of range No. 20 East of the Salt Lake Principal Meridian, Territory of Utah, showing the respective capacities in which they acted

| | |
|---|---|
| Russell J. Mershon | Surveyor |
| Rudolph Neff | Surveyor |
| Chas. L. Lowry | Chainman |
| Robt. Shultz | Chainman |
| C. E. McLean | Chainman |
| B. Hohendorp | Chainman |
| Peter Stewart | Moundsman |
| Henry Raymond | Moundsman |
| Edwin Bevier | Moundsman |
| J. T. Jordan | Axeman |
| John Johnston | Flagman |
| M. R. Johnson | Flagman |
| W. Hurley | Flagman |

We Hereby Certify that we assisted D. G. Major U.S. Surveyor in Surveying all those parts or portions of the Subdivision and Meander lines of Township No 8 South of Range 20 East of the Salt Lake Meridian Territory of Utah as are represented in the foregoing field Notes as having been Surveyed by him and under his direction, and that said Survey has been in all respects to the best of our Knowledge and belief well and faithfully Surveyed and the Corner Monuments established according to the instructions furnished by the General Land Office at Washington D.C.

Russell J. Murphon Surveyor
Rudolph Neff Surveyor
Chas L. Lowry Chainman
Robt Shultz Chainman
C. E. McLean Chainman
B. Hohendorf Chainman
Peter Stewart Axman

Henry Raymond — Axman
Edwin Davis — Axman
J. T. Jordan — Axman
Axman
Chainman
John Johnson — Flagman
M. R. Johnson — Flagman
W. Hartley

Subscribed and sworn to before me this thirteenth day of December 1882

Lew. Kennon,
2nd Lieut., 6th Infty.,
Comdg. Ft. Thornburg

I Daniel G. Major U. S. Surveyor, do solemnly swear that in pursuance of a contract with the Hon. Commissioner General Land Office bearing date Dec. 20th 1880, and in strict conformity to the laws of the United States and the special instructions furnished by said Commissioner, I have faithfully surveyed the exterior boundaries, section and subdivisional lines of Township No. 8 South of Range No. 20 East of the Salt Lake Meridian, Territory of Utah, and do further solemnly swear that the foregoing are the true field notes of such surveys.

Daniel G. Major
U. S. Surveyor

Subscribed by Said Daniel G. Major U. S. Surveyor and sworn to before me this 5th day of May A. D. 1883 Washington City. D. C.

Geo. M. Lockwood
Notary Public

For Approval of Comr Genl Land Office see Field Notes of Tp 6 8 R 20 E Salt Lake Meridian

BLANK

PAGE

315
314 Blank

BLANK

PAGE

Account sent to Indian office Sept. 11, 1883

RECEIVED WITH SUR.-GENL'S LETTER OF JUL 30 1883

13 Examined by

Compared by

Original

BOOK A-268

# FIELD NOTES

## OF THE SURVEY OF THE

Exterior Boundaries
Sections, Subdivisional
and Meander Lines

OF

Township No. 8 South
Range No. 21 East

OF THE

SALT LAKE MERIDIAN

IN

Utah Territory,

AS SURVEYED BY

DANIEL G. MAJOR,

*U. S. Surveyor,*

*Under his Contract,*

*Dated December 20th, 1880.*

*Survey Commenced,* June 26th *1882.*
*Survey Completed,* September 17th *1882.*

## COPY OF PRELIMINARY OATHS OF ASSISTANTS.

---

We, the undersigned, do solemnly swear that we will well and truly perform the duties of transit and compass men according to the instructions given us, and to the best of our skill and ability, in the survey of the lands for allotment to the Uncompahgre and White River Ute Indians in the Territory of Utah.

[Signed]

RUSSELL J. MERSHON, *Transit.*
J. D. BRADFORD, *Transit.*
HARRY M. CROCKER, *Transit.*
WILLIAM J. PETERS, *Compass-man.*
CYRIL WILLIAMS, *Compass-man.*

Subscribed and sworn to before me this 19th day of June, 1882.

[Signed]

E. H. BROWNE,
*2d Lieut., 4th Inf'y,*
*Post Adjutant.*

Fort Bridger, Wyoming Ter'y.

---

We, the undersigned, do solemnly swear that we will well and faithfully execute the duties of chain-carriers; that we will level the chain upon even and uneven ground, and plumb the tally-pins, either by sticking or dropping the same; that we will report the true distance to all notable objects and the true length of all lines that we assist in measuring, to the best of our skill and ability, and in accordance with instructions given us, in the survey of the lands for allotment to the Uncompahgre and White River Ute Indians in the Territory of Utah.

[Signed]

EUGENE HEALY,
JOHN GLICK,
THOMAS TYRER,
R. H. JONES,
JOHN JOHNSTON,
CLARK E. McLEAN,
H. C. CARL HUIZE,
FRANK E. WHORTON,
G. A. ERIKSON,
C. W. BAKER,
PETER STEWART,
NAT. K. SEAMANS,
C. W. BOWNE,
JOSEPH H. SMITH,
W. HOWARD HAY,
JOHN DONOVAN,
W. H. HOGLE,
C. H. RAYMOND,
CHAS. C. MATTEN,
J. V. RICHARDSON,
E. S. BARNITZ,
CHARLES M. WEGSTEIN,
N. T. ANDERSON.

Sworn to and subscribed before me this 19th day of June, 1882.

[Signed]

E. H. BROWNE,
*2d Lieut., 4th Inf'y,*
*Post Adjutant.*

Fort Bridger, Wyo. Ter.

## COPY OF PRELIMINARY OATHS OF ASSISTANTS.

---

We, the undersigned, do solemnly swear that we will well and truly perform the duties of flag-men, axe-men, and mound-men in the establishment of the corners and the erection of posts, mounds, and other duties, according to the instructions given us and to the best of our skill and ability, in the survey of the lands for allotment to the Uncompahgre and White River Ute Indians in the Territory of Utah.

[Signed]

EUGENE HEALY,
JOHN GLICK,
THOMAS TYRER,
ROBERT H. JONES,
JOHN JOHNSTON,
CLARK E. McLEAN,
H. C. C. HUIZE,
FRANK E. WHORTON,
G. A. ERIKSON,
CHAS. W. BAKER,
PETER STEWART,
NAT. K. SEAMANS,
C. W. BOWNE,
JOSEPH H. SMITH,
W. H. HAY,
JOHN DONOVAN,
W. H. HOGLE,
C. H. RAYMOND,
CHAS. C. MATTEN,
J. V. RICHARDSON,
EDWARD S. BARNITZ,
CHAS. M. WEGSTEIN,
N. T. ANDERSON.

Sworn to and subscribed before me this 19th day of June, 1882.

[Signed]

E. H. BROWNE,
*2d Lieut., 4th Inf'y,*
*Post Adjutant.*

Fort Bridger, Wyo. Ter.

---

NOTE.—For preliminary oaths of other assistants see Field Notes of Uintah Special Base, 1st Standard Parallel and 1st Guide ian West.

*Examined by*.....

*Compared by*.....

BOOK A-268

# FIELD NOTES

## OF THE SURVEY OF THE

South and East.

Boundaries.

OF

Township No. 8 South

Range No. 21 East

OF THE

SALT LAKE MERIDIAN

IN

Utah Territory,

AS SURVEYED BY

**DANIEL G. MAJOR,**

*U. S. Surveyor,*

*Under his Contract,*

*Dated December 20th, 1880.*

*Survey Commenced,* June 26th *1882.*

*Survey Completed,* June 27th *1882.*

T. 8 S. R. 21 E. Salt Lake Mer. Utah Terr'y, Cont'd.

| Chains. | South Boundary. |
|---|---|
| | Survey commenced June 26 1882 with Gurley Transit in good adjustment for local azimuth & collimation. Chain compared with & corrected by Mackpole's Standard Steel tape. |
| | Commences at the Cor. to Tps 8 & 9 S. Rs 20 & 21 on the Greenriver Guide Meridian, which is a sandstone 24 x 24 x 6 ins marked & placed in a mound of stones situated on a point of rocks about 40 ft above White river; thence East on a random line bet secs 6 & 31. Var 16° 15' E. |
| 20.00 | Set a temporary 1/16 sec cor Land level & broken Soil 2d rate |
| 24.00 | Descend from hills to |
| 30.00 | Valley of White river |
| 39.00 | To a point 7.11 C N of the 1/4 sec cor on line bet secs 6 & 31 which is a sandstone 20 x 10 x 8 ins marked "1/4" and placed in a mound. From this cor from N 89° 54' W on a true line bet secs 6 & 31 with the same var. |
| 20.00 | Set a cottonwood post 3 ft long 3 ins sqr. marked 1/16 on E face in the ground, 18 ins deep. for 1/16 sec cor Dug pits 18 x 12 x 12 ins E & W of the post. 5 ft disk raised in mound of earth 36 ins diam at base & 18 ins high around the post |
| 39.00 | To the Cor to Tps 8 & 9 S. Rs 20 & 21 E. Land mountainous & broken. Soil 3d rate. |
| | From the 1/4 sec cor on line bet secs 6 & 31 From East on a random line bet secs 6 & 31. Var 16° 15' E. |
| 10.00 | Foot of bluffs enter valley of White river. |
| 20.00 | Set temporary 1/16 sec cor Land level bottom Soil 1st rate. |
| 38.50 | Right bank of White river. Set temporary cor & continue. |
| | East on a random line bet secs 5 & 32 Var 16° 15' E. |
| 0.50 | Left bank of White river. Set temporary Meander Cor. |

~~Subdivisions~~ Exteriors of T. 8 S. R. 21 E. Salt Lake Mer. Utah Terr'y, Con.

| Chains | |
|---|---|
| 11.00 | Left bank of White river Course N.W. |
| 13.00 | Right bank of river. Thence through dense brush |
| 20.00 | Set temporary 1/16 sec cor Land level bottom Soil 1st rate |
| 24.10 | Right bank of White river. Course S.S.W. |
| 26.00 | Left bank of river. Thence through dense brush |
| 40.00 | Not finding the 1/4 sec cor. I set a temporary 1/4 sec cor |
| 50.00 | Left bank of White river Course W.N.W. |
| 52.00 | Right bank of river. Thence through dense brush |
| 58.00 | Trail. |
| 60.00 | Set temporary 1/16 sec cor Land level Soil 1st rate |
| 80.00 | Not finding the cor to secs 4.5.32 & 33. I set a temporary sec cor. Land level river bottom. Dense brush. Soil 1st rate. Continuing |
| | East on a random line bet secs 4 & 33 Var 17° 00' E. |
| 10.00 | Foot of Butte. |
| 20.00 | Set temporary 1/16 sec cor Land level bottom Soil 1st rate |
| 40.00 | Not finding the 1/4 sec cor I set a temporary 1/4 sec cor. |
| 60.00 | Set temporary 1/16 sec cor Land level bottom Soil 1st rate |
| 79.80 | To a point 70 lks N of the cor to secs 3.4.33 & 34 which is a cottonwood post marked & placed in a mound of earth. This corner being nearly destroyed I replaced it with a sandstone 22 x 8 x 8 ins, marked with 6 notches on N face & 3 notches on E face. From this cor I run N 89° 48' W on a true line bet secs 4 & 33 with the same var. (17° 00' E) |
| 19.98 | Set a cottonwood post 3 ft long 3 ins sqr marked "1/16" in a mound of earth 36 ins diam at base & 18 ins high, for 1/16 sec cor. Dug a pit 18 x 12 x 12 ins E & W of the post 5 ft dist. |
| 39.96 | Set a cottonwood post 3 ft long 3 ins sqr, marked "1/4" on E face in the ground, 18 ins deep for 1/4 sec cor. Dug pits 18 x 12 x 12 ins E & W of the post 5 ft dist & raised a mound of earth 30 ins diam at base & 18 ins high for 1/4 sec cor |
| 57.94 | Set sandstone 24 x 6 x 5 ins marked on E face "1/16" in a mound of earth 30 ins diam at base and 18 ins high for 1/16 sec cor. |
| 79.92 | Set a sandstone 20 x 10 x 10 ins marked on N face "M" & on E face "M" in a mound of earth & stone 36 ins dia. |

Exteriors ~~Subdivisions~~ of T. 8 S. R. 21 E. Salt Lake Mer. Utah Terr'y, Cont'd.

| | |
|---|---|
| Chains | at base & 18 ins high, for cor to secs 4.5.32 & 33. Land level river bottom. Dense underbrush. Soil 1st rate alluvial. Scattered timber |
| | N 89° 48' W on a true line bet secs 5 & 32 with the same var. (16° 15' E) |
| 19.98 | Set a cottonwood post 3 ft long 3 ins sqr marked "1/16" on Eface 18 ins deep in the ground for 1/16 sec cor. Dug pits 18 x 12 x 12 ins E & W of post 5 ft dist & raised a mound of earth 36 ins diam at base & 18 ins high around the post |
| 39.96 | Set a cottonwood post 3 ft long 3 ins sqr, marked 1/4 on Eface 18 ins deep in the ground, for 1/4 sec cor. Dug pits 18 x 12 x 12 ins E & W of the post 5 ft dist & raised a mound of earth 36 ins diam at base and 18 ins high around post. |
| 59.94 | Set a cottonwood post 3 ft long 3 ins sqr marked "1/16" on Eface 18 ins deep in the ground for 1/16 sec cor. Dug pits 18 x 12 x 12 ins E & W of the post 5 ft dist & raised a mound of earth 36 ins diam at base & 18 ins high around the post |
| 79.40 | Set a cottonwood post 4 ft long 4 ins sqr. marked "W. C" "5" "6" "31" "32" on S.E. S.W. N.W. & N.E faces in a mound of earth & stone for witness cor, to cor to secs 5.6.31 & 32. Land level river bottom, Dense underbrush. Soil 1st rate alluvial. Scattered timber. |
| | N 89° 48' W on a true line bet secs 6 & 31. Var 16° 25' E. |
| 1.50 | Set a cottonwood post 3 ft long 3 ins sqr 18 ins deep in the ground for meander cor to secs 6 & 31 marked "M.C" Dug a pit 5 ft W of post & raised a mound of earth 36 ins diam at base & 18 ins high, around |
| 19.98 | Set a cottonwood post 3 ft long 3 ins sqr, marked "1/16" on Eface 18 ins deep in the ground for 1/16 sec cor. Dug pits 18 x 12 x 12 ins E & W of post 5 ft dist & raised a mound of earth 36 ins diam at base & 18 ins high around the post. |
| 39.96 | To the 1/4 sec cor on line bet secs 6 & 31. Land level, river bottom, Dense brush & some timber. Soil 1st rate alluvial. |
| | From the cor to secs 3.4.33 & 34 Iron E on a random line bet secs 3 & 34. Var 16° 30' E. |

Exteriors ~~Subdivisions~~ of T. 8 S. R. 21 E. Salt Lake Mer. Utah Terr'y, Cont'd.

| Chains. | |
|---|---|
| 20.00 | Set temporary 1/16 sec cor Land level bottom Soil 1st rate |
| 25.00 | Old bed of river. Course N. E & S.W. |
| 35.00 | Old bed of river Course N.W & S.E. |
| 40.58 | To a point 10 lks N of the 1/4 sec cor on line bet secs 3 & 34 which is a cottonwood post marked "1/4" & placed in a mound of earth. From this cor I run N 89° 51' W on a true line bet secs 3 & 34 with the same var. |
| 20.29 | Set a cottonwood post 3 ft long 3 ins sq & marked "1/16" on E face 18 ins deep in the ground for 1/16 sec cor. Dug pits 18 x 12 x 12 ins E & W of post 5 ft dist & raised a mound of earth 36 ins diam at base & 18 ins high around the post. |
| 40.58 | To the cor to secs 3. 4. 33. & 34. Land level river bottom. Dense brush & scattered timber Soil 1st class alluvial |
| | From the 1/4 sec cor on line bet secs 3 & 34 I run East on a random line bet secs 3 & 34. Var 16° 30' E |
| 20.00 | Set temporary 1/16 sec cor Land level bottom Soil 1st rate |
| 21.00 | Dry creek Course S.W. |
| 40.48 | To a point 12 lks N of the cor to secs 2. 3. 34 & 35 which is a cottonwood post marked & placed in a mound of earth. From this corner I run N 89° 50' W on a true line bet secs 3 & 34 with the same var. |
| 20.24 | Set a sandstone 18 x 16 x 4 ins marked "1/16" on E face in a mound of earth & stone 30 ins diam at base and 18 ins high for 1/16 sec cor. |
| 40.48 | To the 1/4 sec cor on line bet secs 3 & 34 Land level river bottom. Dense underbrush Soil 1st rate - clay. Scattered timber |
| | From the cor to secs 2. 3. 34 & 35 I run East on a random line bet secs 2 & 35 Var 16° 30' E |
| 20.00 | Set temporary 1/16 sec cor Land level bottom Soil 1st rate |
| 40.04 | To a point 12 lks S of the 1/4 sec cor on line bet secs 2 & 35 which is a cottonwood post marked "1/4" & placed in a mound of earth. From this cor I run S 89° 50' W on a true line bet secs 2 & 35 with the same |

Exteriors ~~Subdivisions~~ of T. 8 S. R. 21 E. Salt Lake Mer. Utah Terr'y, Cont'd.

| Chains | variation. |
|---|---|
| 20.02 | Set a cottonwood post 3ft long 3ins sqr marked "1/16" on E face 18ins deep in ground for 1/16 sec cor. Dug pits 18×12×12ins E&W. of post 5ft dist from post & raised a mound of earth around post 18ins high & 36ins dia |
| 40.04 | To the corto secs 2.3.34 & 35. |
| | Land level, river bottom, Covered with dense brush |
| | Soil 1st rate alluvial. |
| | From the 1/4 sec cor on line bet secs 2 & 35 I run |
| | East on a random line bet secs 2 & 35. |
| | Var 16° 30' E. |
| 20.00 | Set temporary 1/16 sec cor. Land level, bottom. Soil 1st rate. |
| 31.10 | Right bank of White river Course S.W. |
| 33.00 | Left bank. |
| 40.00 | Not finding the corto secs 1.2.35 & 36 I set a temporary sec cor. Land level, river bottom. Dense brush. Thence, continuing. |
| | East on a random line bet secs 1 & 36. |
| | Var 16° 30' E |
| 8.20 | Left bank of White river. Course N.W. |
| 9.10 | Right bank of river. |
| 20.00 | Set temporary 1/16 sec cor. Land level river bottom. |
| 40.12 | To a point 21 N of the 1/4 sec cor on line bet secs 1 & 36 which is a cottonwood post marked "1/4" & placed in a mound of earth. From this cor I run. |
| | N 89° 51' W on a true line bet secs 1 & 36 with the same var. |
| 20.03 | Set a cottonwood post 3ft long 3ins sqr marked "1/16" on E face in the ground. 18ins deep for 1/16 sec cor. Dug pits 18×12×12ins E&W of the post 5ft dist & raised a mound of earth 36ins diam at base & 18ins high, around post |
| 40.06 | Set a cottonwood post 4ft long 4ins sqr marked on N.E.S.E. S.W. & N.W. faces "36." "1." "2." & "35" 18ins deep in the ground for corto secs 1.2.35 & 36. Dug a pit 18×12×12ins in each sec 5ft dist from post & raised mound of earth 36ins diam at base and 18ins high around post |
| | Land level river bottom Dense underbrush. |
| | Soil 1st class, alluvial. |
| | Scattering timber. |

# Uncompahgre Ute Indian Surveys.

Exteriors ~~Subdivisions~~ of T. 8 S. R. 21 E. Salt Lake Mer. Utah Terr'y, C.

| Chains | |
|---|---|
| | N 89° 53' W on a true line bet secs 2 & 35. |
| | Var 16° 15' E |
| 20.03 | Set a cottonwood post 3 ft long 3 ins sq x marked 1/16 on E face in the ground 18 ins deep for 1/16 sec cor. Dug pits 18 x 12 x 12 ins E & W of post 5 ft dist & raised a mound of earth 36 ins diam at base 18 ins high for 1/16 sec cor. |
| 40.06 | To the 1/4 sec cor on line bet secs 2 & 35. |
| | Land level river bottom. Dense brush & scattered timber. Soil 1st class alluvial |
| | From the 1/4 sec cor on line bet secs 1 & 36. Run East on a random line bet secs 1 & 36. |
| | Var 16° 30' E |
| 20.00 | Set temporary 1/16 sec cor. Land level river bottom Soil 1st class |
| 40.21 | To a point 8 lks N of the cor to Tps 8 & 9 S. Rs 21 & 22 E. which is a cottonwood post. This cor being formerly destroyed I set a sandstone 22 x 8 x 4 ins marked with 6 notches on N. E. S & W faces with old post in a mound of earth & stone. From this cor I run N 89° 53' W on a true line bet secs 1 & 36 with the same var. |
| 20.16 | Set a cottonwood post 3 ft long 3 ins sq x marked 1/16 on E face 18 ins deep in the ground for 1/16 sec cor. Dug pits 18 x 12 x 12 ins E & W of post 5 ft dist & raised a mound of earth 36 ins diam at base 18 ins high. a post mound |
| 40.21 | To the 1/4 sec cor on line bet secs 1 & 36. |
| | Land level river bottom. Dense underbrush. Soil 1st class alluvial. Scattered timber. |
| | June 26 1882 |

## East Boundary.

Survey commenced June 27 1882 with Gurleys Transit in good adjustment, for local azimuth & collimation. Chain compared with & corrected by Steel poles. Standard steel tape.

I commence at the cor to Tps 9 & 8 S. Rs 21 & 22 E which is a Cottonwood post & sandstone placed in a mound of earth & stone

Thence S.

# Uncompahgre Ute Indian Surveys.

Exteriors ~~Subdivisions~~ of T. 8 S. R. 21 E. Salt Lake Mer. Utah Terr'y, Cont'd.

| Chains. | |
|---|---|
| | North on a random line bet secs 31 & 36 |
| | Var 16° 30' E. |
| 20.00 | Set temporary 1/16 sec cor Sandlen valley Sal 1st rate |
| 38.00 | Foot of bluffs. Thence ascend. |
| 40.00 | Not finding the 1/4 sec cor I set temporary 1/4 sec cor |
| 57.00 | Descend to narrow valley or wide ravine. |
| 60.00 | Set temporary 1/16 sec cor. Land mountainous |
| 81.37 | To a point 30 lks E of the cor to secs 25. 30. 31 & 36 which is a sandstone 14 x 10 x 6 ins marked as placed in the ground, I built a large stone mound around it. Intersects cor Irreg. |
| | S 00° 13' E on a true line bet secs 31 & 36 with the same var. |
| 20.34 | Set a sandstone 24 x 8 x 6 ins marked "1/16" on N face in a mound of earth & stone 36 ins diam at base & 18 ins high for 1/16 sec cor. |
| 40.68 | Set a sandstone 14 x 14 x 6 ins marked "1/4" on S face in a mound of earth & stone 36 ins diam at base & 18 ins high for 1/4 sec cor. |
| 61.02 | Set a cottonwood post 3 ft long 3 ins sq. marked "1/16" on S face 18 ins deep in the ground for 1/16 sec cor pits 18 x 18 x 18 ins S & S of the post 5 ft dist & mound of earth 36 ins diam at base & 18 ins high for 1/16 sec cor |
| 81.37 | To the cor to Tps 8 & 9 S. R. 21 & 22 E Sandlen valley on S 38 chs. rem mountainous. Good grazing on bluffs. Soil sandy. 2d rate. |

---

| | |
|---|---|
| | Intersects cor to secs 25. 30. 31 & 36 Irreg. |
| | North on a random line bet secs 25 & 30. |
| | Var 16° 15' E. |
| 20.00 | Set temporary 1/16 sec cor Sandwelling Sal 1st rate. |
| 40.24 | To a point 5 lks E of the 1/4 sec cor. on line bet secs 25 & 30 which is a sandstone 12 x 10 x 4 ins marked "1/4" and placed in a mound of stone, Intersects cor Irreg S 00° 04' E on a true line bet secs 25 & 30 with the same var. |
| 20.12 | Set a sandstone 18 x 16 x 3 ins marked "1/16" on N face in a mound of earth & stone 30 ins diam at base & 18 ins high for 1/16 sec cor. |
| 40.24 | To the cor to secs 25. 30. 31 & 36. |

# Uncompahgre Ute Indian Surveys.

Exteriors ~~Subdivisions~~ of T. 8 S. R. 21 E. Salt Lake Mer. Utah Terr'y, Co.

| | |
|---|---|
| Chains. | Land rolling. Grazing good for upland. Soil sandy 2d rate. |
| | From the 1/4 sec cor on line bet secs 25 & 30 I run North on a random line bet secs 25 & 30 Var 16° 30' E. |
| 20.00 | Set temporary 1/16 sec cor. Land rolling Soil 1st & 2d rate. |
| 40.28 | To a point 10 lks E of the cor to secs 19. 24. 25 & 30. which is a cottonwood post 18 ins long 2 ins sqr with mound & pits. From this cor I run S 00° 09' E on a true line bet secs 25 & 30 with the same var. |
| 20.14 | Set a sandstone 14x10x8 ins marked on N face "1/16" in a mound of earth & stone 30 ins diam at base & 18 ins high. for 1/16 sec cor |
| 40.28 | To the 1/4 sec cor on line bet secs 25 & 30 Land rolling; good grazing for uplands. Soil sandy 2d rate. |
| | From the cor to secs 19. 24. 25 & 30. I run North on a random line bet secs 19 & 24 Var 16° 30' E. |
| 20.00 | Set temporary 1/16 sec cor. Land rolling Soil 1st & 2d rate. |
| 40.00 | Not finding 1/4 sec cor I set temporary 1/4 sec cor. |
| 52.00 | Dry creek. Course S.W. |
| 60.00 | Set temporary 1/16 sec cor Land rolling. Soil 2d rate. |
| 80.70 | To a point 20 links E of the cor to secs 13. 18. 19 & 24. which is a cottonwood post, marked & placed in a mound of earth. This cor being nearly destroyed I rebuild it, setting a cottonwood post 4 ft x 4 ins in the ground. From this cor I run S 00° 09' E on a true line bet secs 19 & 24 with the same var. |
| 20.17 | Set a sandstone 32x10x6 ins marked "1/16" on N face in a mound of earth & stone 3 ft diam at base & 18 ins high for 1/16 sec cor |
| 40.35 | Set a sandstone 24x10x5 ins marked "1/4" on N face in a mound of earth 36 ins diam at base and 18 ins high for 1/4 sec cor. |
| 60.52 | Set a sandstone 20x12x6 ins marked "1/16" on N face in a mound of earth 3 ft diam at base & 18 ins high for 1/16 sec cor |

| | |
|---|---|
| Chains. 80.70 | To the cor to secs. 19. 24. 25 & 30. Land rolling. Grazing good for upland. Soil sandy 2d. rate. |
| | From the cor to secs 13. 18. 19 & 24 I run. North on a random line bet secs 13 & 18. Var 16° 30' E. |
| 20.00 | Set temporary 1/16 sec cor. Land rolling. Soil 1st & 2d rate. |
| 40.15 | To a point 7 lks E of the 1/4 sec cor on line bet secs 13 & 18 which is a Cottonwood post marked "1/4" placed in a mound of stone. From this cor I run S 00° 06' E on a true line bet secs 13 & 18 with the same var. |
| 20.07 | Set a sandstone 20 x 12 x 3 ins marked "1/16" in a mound of earth 30 ins diam at base & 18 ins high for 1/16 sec cor. |
| 40.15 | To the cor to secs 13. 18. 19. & 24 Land gently rolling. Bunch grass on bluffs. Soil sandy. 2d. rate. |
| | From the 1/4 sec cor on line bet secs 13 & 18 I run North on a random line bet secs 13 & 18. Var 16° 30' E. |
| 20.00 | Set temporary 1/16 sec cor Land rolling Soil 1st & 2d rate |
| 40.17 | To a point 4 lks W of the cor to secs 7. 12. 13 & 18 which is a sandstone 18 x 14 x 3 ins marked and placed in a mound of stone. From this cor I run S 00° 03' W on a true line bet secs 13 & 18 with the same var. |
| 20.08 | Set a sandstone 16 x 8 x 5 ins marked "1/16" on N face in a mound of earth & stone 30 ins diam at base & 18 ins high for 1/16 sec cor. |
| 40.17 | To the 1/4 sec cor on line bet secs 13 & 18. Land gently rolling. Good bunch grass on bluffs Soil sandy 2d. rate. |
| | From the cor to secs 7. 12. 13 & 18 I run North on a random line bet secs 7 & 12 Var 16° 30' E. |
| 19.00 | Old wagon road, Course N. E & S W. |
| 20.00 | Set temporary 1/16 sec cor Land rolling Soil 2d. rate |

Exteriors ~~Subdivisions~~ of T. 8 S. R. 21 E. Salt Lake Mer. Utah Terr'y, Cont'

| Chains. | |
|---|---|
| 40.70 | To a point 12 lks E of the 1/4 sec cor on line bet secs 7 & 12 which is a cottonwood post marked "1/4" placed in a mound of earth. From this cor I run S 00° 10' E on a true line bet secs 7 & 12 with the same var. |
| 20.35 | Set a cottonwood post 3 ft long 3 ins sqr marked "1/16" on E face 18 ins deep in the ground for 1/16 sec cor, Dug pits 18 x 12 x 12 ins E & W of post 5 ft dist & raised mound of earth 36 ins diam at base & 18 ins high for 1/16 sec cor. |
| 40.70 | To the cor to secs 7. 12. 13 & 18. Land gently rolling. Good grazing on bluffs. Soil sandy 1st rate. |
| | From 1/4 sec cor on line bet secs 7 & 12 I run North on a random line bet secs 7 & 12. Var 16° 30' E. |
| 20.00 | Set temporary 1/16 sec cor. Land rolling, Soil 1st rate. |
| 39.00 | "Bad lands." |
| 40.90 | To a point 8 links W of the cor to secs 1. 6. 7 & 12 which is a sandstone 12 x 12 x 12 ins. marked & placed in a small mound of stones which I rebuilt & made larger. From this cor I run S 00° 07' W on a true line bet secs 7 & 12 with the same var. |
| 20.45 | Set a cottonwood post 3 ft long 3 ins sqr marked "1/16" on N face, 18 ins deep in the ground for 1/16 sec cor. Dug pits 18 x 12 x 12 ins N & S. of the post 5 ft dist & raised a mound of earth 30 ins diam at base & 18 ins high. |
| 40.90 | To the 1/4 sec cor on line bet secs 7 & 12. Land gently rolling. Good grazing on bluffs. Soil sandy 1st rate. |
| | From the cor to secs 1. 6. 7. & 12 I run North on a random line bet secs 1 & 6. Var 16° 30' E. |
| 20.00 | Set temporary 1/16 sec cor. Land rolling. Soil 1st rate |
| 40.00 | Not finding 1/4 sec. cor. I set a temporary 1/4 sec cor |
| 52.00 | Dry creek. Course S. E |
| 59.00 | Dry creek. Course S. W. |
| 60.00 | Set temporary 1/16 sec cor. Land rolling. Soil 1st rate. |
| 80.40 | To a point 10 lks E of the cor to Tps 7 & 8. S. R. |

Exteriors ~~Subdivisions~~ of T. 8 S. R. 21 E. Salt Lake Mer. Utah Terr'y, Cont'd.

| | |
|---|---|
| Chains. | 21 & 22 E which is a sandstone 20 x 8 x 6 ins marked & placed in a stone mound. From this cor. I run. |
| | S 00° 04' E on a true line bet secs 1 & 6 with the same var |
| 20.40 | Set a sandstone 18 x 14 x 3 ins marked "1/16" on N face in a mound of earth 30 ins diam. at base & 12 ins high for 1/16 sec cor. |
| 40.40 | Set a sandstone 16 x 14 x 10 ins marked on N face "1/4" in a mound of earth 36 ins. diam at base & 18 ins high for 1/4 sec cor. |
| 60.40 | Set a sandstone 20 x 12 x 6 ins marked on N face in a mound of earth 30 ins diam at base & 18 ins high for 1/16 sec cor |
| 80.40 | To the cor to secs 1. 6. 7 & 12. |
| | Land very rough & broken; mountainous. |
| | Soil 3d rate. |
| | June 27. 1882 |

*Examined by*.....

*Compared by*.....

BOOK A-268

# FIELD NOTES

## OF THE SURVEY OF THE

Section Lines

OF

Township No. 8 South

Range No. 21 East

OF THE

SALT LAKE MERIDIAN

IN

Utah Territory,

AS SURVEYED BY

**DANIEL G. MAJOR,**

*U. S. Surveyor,*

*Under his Contract,*

*Dated December 20th, 1880.*

*Survey Commenced,* September 6th *1882.*

*Survey Completed,* September 13th *1882.*

BOOK A-268



*Township 8 South R. 21. E of Salt Lake Mer.*

*Terr. of Utah.*



| | | | | | | | | | | |
|---|---|---|---|---|---|---|---|---|---|---|
| 6 | 71 | 5 | 57 | 4 | 48 | 3 | | 2 | | 1 |
| 70 | | 69 | | 56 | | 47 | | 39 | | 29 |
| 7 | 68 | 8 | 55 | 9 | 47 | 10 | 38 | 11 | 29 | 12 |
| 67 | | 67 | | 54 | | 46 | | 37 | | 28 |
| 18 | 66 | 17 | 53 | 16 | 45 | 15 | 36 | 14 | 27 | 13 |
| 65 | | 64 | | 52 | | 44 | | 35 | | 26 |
| 19 | 63 | 20 | 51 | 21 | 43 | 22 | 34 | 23 | 25 | 24 |
| 62 | | 61 | | 50 | | 43 | | 33 | | 24 |
| 30 | 60 | 29 | 49 | 28 | 42 | 27 | 32 | 26 | 23 | 25 |
| 59 | | 58 | | 48 | | 41 | | 31 | | 22 |
| 31 | 58 | 32 | 48 | 33 | 40 | 34 | 30 | 35 | 21 | 36 |

Township 8 South, Range 21 East, Salt Lake Mer, Utah Terry.

| | |
|---|---|
| Chains. | The cor to secs 1. 2. 35 & 36 on S. Bdy of T/p being in mds: From the 1/4 sec. cor on line bet secs 35 & 36 which is a sandstone 16 x 8 x 4 ins, marked "1/4" S mds<br>South bet secs 35 & 36<br>Var 16° 15' E |
| 10.00 | Top of bluff. Descend |
| 20.00 | Set a sandstone 18 x 16 x 4 ins. 6 ins in ground marked "1/16" on N face in a mound of earth 30 ins. diam. at base and 18 ins high; dug a pit 18 x 12 x 12 ins N. and N. dist 5 ft from stone for 1/16 sec cor.<br>Land mountainous Soil 1st Rate |
| 37.00 | Right bank of White River. Course W<br>Set a cottonwood post 36 x 3 x 3 ins 18 ins in ground marked "M.C." on N face in a mound of earth 30 ins diam at base and 20 ins high: dug a pit 18 x 12 x 12 ins N dist 5 ft from post for meander cor.<br>Land mountainous Soil 1st & 2d Rate |
| | From the 1/4 sec cor on line bet secs 35 & 36 S mds<br>North on a random line bet secs 35 and 36<br>Var 16° 15' E |
| 20.00 | Set a temporary 1/16 sec cor<br>Land rolling Soil 2d Rate |
| 40.08 | To a point 3 links E of the corner to secs 25. 26. 35 & 36<br>Land rolling Stony. Soil 2d Rate |
| | From this corner S mds S. 00° 00' E. on a true line bet secs 35 and 36 with the same var |
| 20.00 | Set a sandstone 20 x 10 x 4 ins 6 ins in ground marked "1/16" on E face in a mound of earth 30 ins diam at base and 18 ins high; dug a pit 18 x 12 x 12 ins |

Township 8 South, Range 21 East Salt Lake Mer. Utah

| | |
|---|---|
| Chains<br>40.08 | E and W dist 5 ft from stone for 1/16 cor<br>To the 1/4 sec cor<br>Land rolling rocky. Soil 3d Rate |
| | From the cor to secs 25. 26. 35 and 36<br>Trees.<br>East on a random line bet secs 25 and 36<br>Var 16° 30' E |
| 20.00 | Set a temporary 1/16 sec cor<br>Land mountainous. Soil 2d Rate |
| 40.10 | To a point 9 links N of the 1/4 sec corner<br>Land mountainous & rough Soil 2d Rate |
| | From this corner Trees N. 89° 52' W on a true line bet secs 25 and 36 with the same var |
| 20.05 | Set a sandstone 18 x 14 x 3 ins, 6 ins in ground marked "1/16" on E face in a mound of earth 30 ins diam at base and 18 ins high: dug 2 pits 18 x 12 x 12 ins E and W, dist 5 ft from stone for 1/16 sec cor |
| 40.10 | To the corner to secs 25. 26, 35 and 36<br>Land broken & mountainous. Soil 2d Rate |
| | From the 1/4 sec cor on line bet secs 25 & 36 Trees<br>East on a random line bet secs 25 and 36<br>Var 16° 30' E |
| 20.00 | Set a temporary 1/16 sec cor<br>Land mountainous Grass in places<br>Soil 2d Rate. |
| 40.09 | To a point 14 links S of the corner to secs 25. 30, 31 and 36<br>Land mountainous, rocky & rough<br>Soil 2d Rate |
| | From this corner Trees S 89° 48' W on a true line bet secs 25 & 36 with the same var |
| 20.04 | Set a sandstone 24 x 12 x 4 ins 6 ins in ground marked "1/16" on E face in a mound of earth 30 ins diam, at base |

Township 1 South, Range 21 East. Salt Lake Mer. Utah Terry,

cons.

and 18 ins high; dug 2 pits 15 x 12 x 12 ins E and W, dist 5 ft from stone for 1/16 sec cor.

40.09 To 1/4 sec corner.

Land mountainous & broken, rocky slaces. Grassin patches. Soil 2d Rate.

From the cor to secs 25. 26. 35 & 36 I run North on a random line bet secs 25 and 26. Var 16° E

20.00 Set a temporary 1/16 sec cor

Land rough & mountainous Soil 2d Ra.

23.00 To high butte

40.40 To a point 20 links W of the 1/4 sec corner

Land rough & mountainous Soil 2d Rate

From this corner I run .00° 17' W on a true line bet secs 25 and 36 with the same var

20.20 Set a sandstone 15 x 14 x 3 ins 4 ins in ground marked "1/16" on E face in a mound of earth 30 ins diam. at base and 18 ins high; dug 2 pits 18 x 12 x 12 ins E and W; dist 5 ft from stone for 1/16 sec cor

40.40 To the corner to secs 25. 26. 35 & 36.

Land rough & mountainous, grass patches. Soil sandy 2d Rate.

---

From the 1/4 sec. cor on line bet secs 25 & 2 run

North on a random line bet secs 25 and 26

Var 16° 30' E

20.00 Set a temporary 1/16 sec cor

Land rough & mountainous Soil 2d R -

25.00 Foot of high bluff.

40.38 a point 22 links W of the corner to secs 23. 24. 25 & 26

Land rough & mountainous. Sandy Soil 2d R.

From this corner I run S 00° 19' W on a true line bet secs 25 and 26 with the same var

20.19 Set a sandstone 18 x 12 x 6 ins. 6 ins in ground marked "1/16" on E face in a mound of earth

ownship 8 South, Range 21 East Salt Lake Mer. Utah Terr

(cont.)

30 ins, diam at base and 18 ins high; dug 2 pits 18 x 12 x 12 ins E and W, dist 5 ft from stone for 1/16 sec cor.

40.38 To the 1/4 sec corner on line bet secs 25 and 2

Land mgt mountainous Sandy Soil 2d Rate

From the cor to secs 23. 24 & 25 & 26 I run East on a random line bet secs 24 and 25. Var 16° 15' E

20.00 Set a temporary 1/16 sec cor

Land rolling. Soil 2d Rate.

40.18 To a point 23 links W of the 1/4 sec corner

Land rolling. Soil 2d Rate.

From this corner I run S 89° 45' W on a true line bet secs 24 and 25 with the same var

20.09 Set a sandstone 16 x 10 x 5 ins 4 ins in ground marked "1/16" on E face in a mound of earth 30 ins diam at base and 18 ins high; dug 2 pits 18 x 12 x 1 ins E and W, dist 5 ft from stone for 1/16 sec cor.

40.18 To the corner to sections 23. 24. 25 and 26

Land rolling. Good grazing on bluff. Soil 2d Rate.

From the 1/4 sec cor on line bet secs 24 and 25 I run East on a random line bet secs 24 & 25 Var 16° 15' E

20.00. Set a temporary 1/16 sec cor

Land rolling. Grazing Soil 2d Rate.

40.06 Intersect the North line 17 links N of the corner to secs 19. 24. 25 & 30.

Land rolling. Grazing Soil 2d Rate.

From this corner I run N. 89° 45' W on a true line bet secs 24 and 25 with the same var

20.03 Set a sandstone 12 x 12 x 4 ins, 3 ins in ground marked "1/16" on E face in a mound of earth 30 ins in diam, 18

Township 8 South Range 21 East Salt Lake Mer. Utah Te

| Chains | |
|---|---|
| | and 18 ins high: dug 2 pits 18×12×12 ins E and W, dist 5 ft from stone for 1/16 sec cor |
| 40.06 | To the 1/4 sec cor |
| | Land rolling, grazing in patches |
| | Soil 2d Rate |
| | From the cor to secs 23, 24, 25 & 26 I run North on a random line bet secs 23 and 24 Var 16° E |
| 20.00 | Set a temporary 1/16 sec cor |
| | Land rolling. Soil 2d Rate |
| 40.36 | To a point 15 links E of the 1/4 sec corner |
| | Land rolling, grazing Soil 2d Rate |
| | From this corner I run S 0.0° 13' E on a true line bet secs 23 and 24 with the same var |
| 20.18 | Set a cottonwood post 36×3×3 ins 18 ins in ground marked 1/16 on E face in a mound of earth 30 ins diam at base and 18 ins high: dug 2 pits 18×12×12 ins E and W, dist 5 ft from post for 1/4 sec cor |
| 40.36 | To the corner to secs 23, 24, 25 & 26. |
| | Land rolling. Soil 2d Rate. |
| | From the 1/4 sec cor on line bet secs 23 and 24 I run North on a random line bet secs 23 and 24 Var 16° E |
| 20.00 | Set a temporary 1/16 sec cor |
| | Land rolling. Soil 2d Rate. |
| 40.30 | To a point 13 links W of the corner to secs 13, 14, 23 and 24 |
| | Land rolling. Soil 2d Rate. |
| | From this corner I run S 0.0° 11' W on a true line bet secs 23 and 24 with the same var |
| 20.15 | Set a cottonwood post 36×3×3 ins 12 ins in ground marked 1/16 on E face in a mound of earth 30 ins diam at base and 18 ins high: dug 2 pits |

Township 8 South, Range 2 East Salt Lake Mer., Utah Ter

| | |
|---|---|
| Chains | 15 x 12 x 12 ins E and W dist 5 ft from post for 1/16 sec cor. |
| 40.30 | To the 1/4 sec corner on line bet sec 23 & 24. Land rolling, good grazing. Sandy Soil 2d Rate. |
| | From the corner to secs 13. 14. 23 & 24 I run East on a random line bet secs 13 and 24. Var 16° 15' E |
| 20.00 | Set a temporary 1/16 sec cor Land rolling Soil 2d Rate. |
| 40.12 | To a point 17 links S of the 1/4 sec corner. Land rolling, grazing Soil 2d Rate. From this corner I run S 89° 45' W on a true line bet secs 13 and 24 with the same Var |
| 20.06 | Set a collinwood post 36 x 3 x 3 ins 18 ins in ground marked "1/16" on E face with a mound of earth 30 ins diam. at base and 18 ins high; dug 2 pits 18 x 12 x 12 ins E and W dist 5 ft from post for 1/16 sec cor. |
| 40.12 | To the corner to secs 13. 14. 23 and 24 Land rolling, good grazing. Soil 2d Rate. |
| | From the 1/4 sec cor on line bet secs 13 and 24 I run East on a random line bet secs 13 and 24. Var 16° 30' E |
| 20.00 | Set a temporary 1/16 sec cor Land rolling, grazing Soil 2d Rate. |
| 40.08 | To intersect the Mans Slough 26 links N of the corner to secs 13. 18. 19 and 24 Land rolling, grazing, Soil 2d Rate. From this corner I run N. 89° 30' W on a true line bet secs. 13 and 24 with the same var. |
| 20.06 | Set a collinwood post 36 x 3 x 3 ins 18 ins in ground marked "1/16" on E face with a mound of earth 30 ins diam. at base and 18 ins high. |

...nship 8 South, Range 21 East Salt Lake Mer. Utah Terr'y.

claims.

dug 2 pits 18×12×12 ins E and W, dist 5 ft from post for 1/16 sec cor

40.08 To the 1/4 sec cor.

Land rolling, good grazing.
Soil 2d Rate.

From the cor to secs 13.14.23 & 24 I run North on a random line bet secs 13 and 14 Var 16° 15' E

20.00 Set a temporary 1/16 sec cor

Land rolling. Soil 2d Rate.

39.90 To a point 9 links E of the 1/4 sec corner.

Land rolling Soil 2d Rate.

From this corner I run S 00° 08' E on a true line bet secs 13 and 14 with the same V

19.95 Set a cottonwood post 36×3×3 ins 18 in in ground marked "1/16" on E face in a mound of earth 30 ins diam at base and 18 ins high: dug 2 pits 18×12×12 ins E and W, dist 5 ft from post for 1/4 sec cor.

39.90 To the corner to secs 13.14.23 & 24.

Land rolling. grazing good in places
Soil 2d Rate.

From the 1/4 sec cor on line bet secs 13 and 14 I run.

North on a random line bet secs 13 and 14
Var 16° 15' E.

20.00 Set a temporary 1/16 sec cor

Land rolling. Soil 2d Rate.

40.10 To a point 7 links E of the corner to secs 11.12.13 & 14.

Land rolling, Soil 2d Rate

From this corner I run S 00° 06' E on a true line bet secs 13 and 14 with the same va

20.05 Set a C.W post 36×3×3 ins 18 ins in ground marked "1/16" on E face in a mound of earth 30 ins diam at base and 18 ins high; dug 2 pits 18×12×12 ins E and W, dist 5 ft from post for 1/16 sec cor.

nship 8 South, Range 21 East Salt Lake Mer. Utah Terr.

| | |
|---|---|
| 40.10 | To the 1/4 sec corner on line bet secs 13 and 14. Land rolling, good grazing in places Sandy Soil 2d Rate |
| | From the cor to secs 11.12.13 & 14 I run East on a random line bet secs 12 and 13 Var 16° 15' E. |
| 20.00 | Set a temporary 1/16 sec cor Land rolling. Soil 2d Rate |
| 40.12 | To a point 24 links S. of the 1/4 sec corner Land rolling, grass in places Soil 2d Rate. |
| | From this corner I run S 89° 39' W, on a true line bet secs 12 and 13 with the same var |
| 20.06 | Set a C.W. post 36 x 3 x 3 ins. 18 ins in ground marked "1/16" on E face, in a mound of earth 30 ins diam at base and 18 ins high; dug 2 pits 18 x 12 x 12 ins E and W, dist 5 ft from post for 1/16 sec cor. |
| 40.12 | To the corner to secs 11.12.13 & 14. Land rolling, good grass in places. Sandy Soil 2d Rate. |
| | From the 1/4 sec cor on line bet secs 12 & 13 I run East on a random line bet secs 12 and 13 Var 16° 15' E |
| 20.00 | Set a temporary 1/16 sec cor. Land rolling. Soil 2d Rate. |
| 40.08 | Intersect the E and W line 18 links S of the corner to secs 7.12.13 & 18. Land rolling. Soil 2d Rate. |
| | From this corner I run S 89° 45' W on a true line bet secs 12 & 13 with the same var |
| 20.00 | Set a cottonwood post 36 x 3 x 3 ins 18 ins in ground, marked "1/16" on E face in a mound of earth 30 ins diam at base and 18 ins high: dug 2 pits 18 x 12 x 12 ins E and W, dist 5 ft from post for 1/16 sec cor. |
| 40.08 | To 1/4 sec. corner Land rolling Soil 2d Rate. |

Township 8 South Ro. 21 East Salt Lake Mer: Utah Terry,

cains.

From the Cor to secs 11.12.13. & 14 I run North on a random line bet Secs 11 and 12. Var 16° 1' E.

20.00 Set a temporary 1/16 sec cor.

Land broken & mountainous Soil 3d Rate

40.02 To a point 8 links E of the 1/4 sec corner.

Land broken & mountainous. Soil 3d Rat

From this corner I run S 00° 14' E on a true line bet Secs 11 and 12 with the same v

20.01 Set a sandstone 20×10×3 ins 6 ins in ground marked "1/16" on E face in a mound of earth 30 ins diam at base 18 ins high; dug 2 pits 18×12×12 ins E and dist 5 ft from stone for 1/16 sec Cor.

40.02 To the corner to Secs 11.12.13 and 14

Land broken & mountainous. Soil 3d Rate

From the 1/4 sec cor on line bet. secs 11 and 12 I run.

North on a random line bet Secs 11 and 12

Var 16° 15' E.

20.00 Set a temporary 1/16 Sec cor.

Land broken & mountainous Soil 2d Ra

40.08 To a point 10 links W. of the corner to Secs 1.2.11 & 12.

Land broken & mountainous. Soil 2d Rate.

From this corner I run S 00° 09' W on a true line bet Secs 11 and 12 with the same var.

20.04 Set a cottonwood post 36×3×3 ins 18 ins ground marked "1/16" on E face in a mound of earth 30 ins, diam, at base and 18 ins high; dug 2 pits 18×12×12 ins E and W, dist 5 ft from post for 1/16 Sec Cor.

40.08 To the 1/4 Sec corner on line 11-12.

Land broken & mountainous

grazing good in patches Soil 2d Rate.

September 7. 1882.

From the Cor to secs 1.2.11 & 12 I run East on a random line bet Secs 1 and 12 Var 16° E.

Township 8 South. Range 21 East. Salt Lake Mer, Utah

| | |
|---|---|
| 20.00 | Set a temporary 1/16 Sec Cor. |
| | Land mountainous & broken |
| | Soil 3d Rate |
| | not finding the original 1/4 sec cor I |
| 40.00 | Set a temporary 1/4 Sec Cor. |
| | Land mountainous & broken |
| | Soil 2d Rate |
| 60.00 | Set a temporary 1/16 sec. Cor. |
| | Land mountainous & broken |
| | Soil 2d Rate |
| 80.40 | Intersect the N & S line 28 links N of the corner to Secs. 1. 6. 7. & 12 |
| | Land mountainous & broken |
| | Soil 2d Rate |
| | From this corner I run N 89° 48' W on true line bet Secs 1 and 12 with the same V |
| 20.10 | Set a sandstone 20 x 14 x 3 ins, 6 ins ground marked "1/16" on E face in a mound of earth 30 ins diam at base and 18 ins. high; dug 2 pits 18 x 12 x 1 ins. E & W; dist 5 ft from mound for 1/16 sec cor |
| 40.20 | Set a C. W post & stone 10 x 10 x 10 ins, 3 in in ground marked "1/4" on E face in a mound of earth 30 ins diam at base and 20 ins high; dug 2 pits 18 x 1 x 12 ins. E and W, dist 5 ft from mound for 1/4 sec cor. |
| 60.30 | Set a sandstone 14 x 12 x 3 ins, 3 ins in ground marked "1/16" on E face in a mound of earth 30 ins diam at base and 18 ins high; dug 2 pits 18 x 12 x 1 ins E and W, dist 5 ft from stone 1/16 sec cor. |
| 80.40 | To the corner to Secs 1. 2. 11 & 12 |
| | Land mountainous & broken |
| | Soil 2d Rate |

From the Cor to Sec 2. 3. 34 & 35 on the S. bdy of the Tp. I run North on a random line bet Secs 34 and 35 Var 16° 15' E

Township 8 South, Range 21 East, Salt Lake Mer; Utah Terry.

| Chains. | |
|---|---|
| 20.00 | Set a temporary 1/16 Sec. Cor. |
| | Land rolling, good grazing. Soil 2d Rate. |
| 39.80 | To a point 20 links E of the 1/4 sec corner which is a sandstone 20×10×6 ins marked 1/4" Land rolling, good grazing. Soil 2d Rate. |
| | From this corner I run S. 00° 17' E on the line bet Secs 34 and 35 with the same v. |
| 19.90 | Set a cottonwood post 36×3×3 ins 18 ins in ground marked "1/16" on E face in a mound of earth 30 ins diam at base and 18 ins high; dug 2 pits 18×12×12 ins E & W; dist 5 ft from post for 1/16 Sec cor. |
| 39.80 | To the corner to Secs 2. 3. 34 & 35. Land rolling. Soil 2d Rate. |
| | From the 1/4 sec cor, on line bet secs 34 and 35 I run North on a random line bet Secs 34 & 3 Var 16° 15' E. |
| 20.00 | Set a temporary 1/16 sec cor. Land rolling. Soil 2d Rate. |
| 39.7 | To a point 16 links W of the corner to Secs 26. 27. 34 & 35 which is a stone 16×15×5 ins. Land rolling. Soil 2d Rate. |
| | From this corner I run S 00° 14' W on the line bet Secs 34 & 35 with the same va |
| 19.88 | Set a cottonwood post 36×3×3 ins 18 ins in ground marked 1/16 on E face in a mound of earth 30 ins diam at base, and 18 ins high; dug 2 pits 18×12×12 ins E and W; dist 5 ft from post for 1/16 Sec cor. |
| 39.75 | To the 1/4 sec corner on line 34-35 Land rolling, good grazing. Soil 2d Rate. |
| | From the cor to Secs 26. 27. 34 & 35 I run |

Township 5 South. Range 21 East. Salt Lake Mer. Utah

| Chains | |
|---|---|
| | East on a random line bet Secs 26 & 35 Var 16° 15' E. |
| 20.00 | Set a temporary 1/16 sec cor. Land rolling, good grazing. Soil 2d Rate. |
| | Not finding the original 1/4 sec cor |
| 40.00 | Set temporary 1/4 sec cor. Land rolling good grazing. Soil 2d Rate. |
| 60.00 | Set a temporary 1/16 sec cor. Land rolling. Soil 2d Rate. |
| 80.64 | Intersect the N & S line 62 links S of the corner to Secs 25. 26. 35. & 36. Land rolling, good grazing. Soil 2d Rate. From this corner I run S 89° 33' W on a true line bet Secs 26 and 35 with the same cor. |
| 20.16 | Set a sandstone 22 x 12 x 4 ins 6 ins in ground marked "1/16" on E face in a mound of earth 30 ins diam at base and 18 ins high; dug 2 pits 18 x 12 x 12 ins E and W; dist 5 ft from Stone for 1/16 Sec Cor. |
| 40.32 | Set a cottonwood post 36 x 3 x 3 ins 18 ins in ground marked "1/4" on E face in a mound of earth 30 ins diam at base and 20 ins high; dug 2 pits 18 x 12 x 12 ins E and W; dist 5 ft from post for 1/4 Sec Cor. |
| 60.48 | Set a cottonwood post 36 x 3 x 3 ins 18 ins in ground marked "1/16" on E face in a mound of earth 30 ins diam at base and 18 ins high; dug 2 pits 18 x 12 x 12 ins E and W; dist 5 ft from post for "1/16" Sec Cor. |
| 80.64 | To the corner to Secs 26. 27. 34 & 35. Land rolling, good grazing. Soil 2d Rate. |

From the Cor to Secs 26. 27. 34 & 35 I run North on a random line bet Secs 26 & 27 Var 16° 15' E.

Township 8 South, Range 21 East, Salt Lake Mer.; Utah Terry

Chains

20.00 Set a temporary 1/16 sec. cor.
Land gently rolling. Soil 2d Rate.

40.00 Not finding the 1/4 sec cor. I set a temporary 1/4 sec. cor.
Land gently rolling. Soil 2d Rate

60.00 Set a temporary 1/16 sec cor.
Land gently rolling Soil 2d Ra.

80.00 To a point 6 links E of the corner to Secs 22.23.26 & 27
Land gently rolling Soil 2d Rate
From this corner I run S 00° 05' E on true line bet Secs 26 & 27 with the same var

20.00 Set a C.W post 36 x 3 x 3 ins 18 ins in ground marked "1/16" on E face in a mound of earth 30 ins, diam at base and 18 ins high: dug 2 pits 18 x 12 x 12 in. E and W, dist 5 ft from post for 1/16 sec. cor.

40.00 Set a C.W post 36 x 3 x 3 ins 18 ins in ground marked "1/4" on E face in a mound of earth 30 ins, diam, at base and 20 ins high: dug 2 pits 18 x 12 x 12 ins E and W, dist 5 ft from post for 1/4 sec cor

60.00 Set a C.W post 36 x 3 x 3 ins 18 ins in ground marked "1/16" on E face in a mound of earth 30 ins diam at base and 18 ins high; dug 2 pits 18 x 12 x 12 ins E and W; dist 5 ft from for 1/16 sec cor

80.00 To the corner to Secs 26.27.34 & 35
Land rolling gently good grazing.
Sandy soil 2d Rate

From the Cor. to secs 22.23.26 & 27 I r East on a random line bet Secs 23 & 26
Var 16° 15' E.

20.00 Set a temporary 1/16 sec cor.
Land rolling. Soil 2d Rate

40.38 To a point 8 links S of the 1/4 sec cor
Land gently rolling. Soil 2d Rate
From this corner I run S 89° 53' W on true line bet Secs 23 and 26 with the same va

Township 8 South. Range 21 East, Salt Lake Meridian.

| Chains. | |
|---|---|
| 20.19 | Set a sandstone 14 × 14 × 3 ins, 3 ins in ground marked "1/16" on E face, in a mound of earth 30 ins diam at base and 18 ins high; dug 2 pits 18 × 12 × 12 ins E and W, dist 5 ft from stone for 1/16 Sec Cor. |
| 40.38 | To the corner to Secs 22. 23. 26 & 27. Land gently rolling. good grazing Sandy Soil 2d Rate. |
| | From the 1/4 sec cor. on line bet secs 23 & 26 Run East on a random line bet Secs 23 and 26 Var 16° 30' E |
| 20.00 | Set a temporary 1/16 Sec cor Land gently rolling Soil 2d Rate |
| 40.32 | Intersect the N & S line 16 Links S of the corner to Secs 23. 24. 25 & 26. Land gently rolling. Soil 2d Rate |
| | From this corner Run N 89° 46' W on a true line bet Secs 23 and 26 with the same |
| 20.16 var. | Set a sandstone 18 × 14 × 4 ins in ground marked "1/16" on E face, in a mound of earth 30 ins diam at base and 18 ins high: dug 2 pits 18 × 12 × 12 ins E and W; dist 5 ft from stone for 1/16 Sec cor. |
| 40.32 | To the 1/4 sec corner on line 23-26. Land gently rolling. grass in patches Sandy soil 2d Rate |
| | From the cor to Secs 22. 23. 26 & 27 Run North on a random line bet Secs 22 and 23 Var 16° 15' E |
| 20.00 | Set a temporary 1/16 Sec cor. Land rolling. Sandy soil 2d Rate |
| 40.00 | Not finding the 1/4 sec cor I set a temporary 1/4 sec cor. Land rolling Sandy soil 2d Rate |
| 60.06 | Set a temporary 1/16 Sec cor. Land rolling Soil 2d Rate. |
| 80.10 | To a point 10 Links E of the corner to |

Township 8 South, R 21 East. Salt Lake Mer. Utah Terry

Secs 14. 15. 22 & 23.

Land rolling. Soil 2d Rate.

From this corner I run S 00°-04' E on a true line bet Secs 22 & 23 with the same var

20.09 Set a sandstone 12 x 12 x 4 ins 3 ins in ground marked "1/16" on E face in a mound of earth 30 ins diam at base and 18 ins high: dug 2 pits 18 x 12 x 12 ins E and W, dist 5 ft from stone for 1/16 sec cor.

40.0 Set a cottonwood post 36 x 3 x 3 ins 18 ins in ground marked "1/4" on E face in a mound of earth 30 ins, diam, at base and 20 ins high: dug 2 pits 18 x 12 x 12 ins E and W, dist 5 ft from post for 1/4 sec cor.

60.07 Set a sandstone 18 x 10 x 4 ins 6 ins in ground marked "1/16" on E face in a mound of earth 30 ins diam at and 18 ins high: dug 2 pits 18 x 12 x 12 ins E and W, dist 5 ft from stone for 1/16 sec cor.

80.10 To the corner to Secs 22. 23. 26 & 27.

Land rolling, good grazing on bluf.

Sandy Soil 2d Rate.

From the cor to Secs 14. 15. 22 & 23 I run East on a random line bet Secs 14 and 23

Var 16° 15' E.

20.00 Set a temporary 1/16 sec cor.

Land rolling. Soil 2d Rate

40.00 Not finding the 1/4 sec cor I set a tempora 1/4 sec cor. Land rolling. Soil 2d Rate

60.00 Set a temporary 1/16 sec cor.

Land rolling. Soil 2d Rate

80.40 Intersect the N and S line 16 links S of the corner to Secs 13. 14. 23 & 24.

Land rolling. Soil 2d Rate.

From this corner I run S 89° 53' W, on a true line bet Secs 14 and 23 with the same v

20.10 Set a sandstone 24 x 12 x 3 ins 6 ins in ground marked "1/16" on E face in a mound of earth 30 ins diam at base and 18 ins high:

Township 8 South, Range 21 East, Salt Lake Mer; Utah Terr.

cians.

dug 2 pits 18×12×12 ins E and W, dist ft from stone for 1/16 sec cor

40.20 Set a sandstone 26×10×3 ins, 6 ins in ground marked "1/4" on E face in a mound of earth 30 ins diam, at base and 20 ins high: dug 2 pits 18×12×12 ins, E and , dist 5 ft from stone for 1/4 sec cor.

60.30 Set a sandstone 12×12×3 ins, 3 ins in ground marked "1/16" on E face in a mound of earth 30 ins diam at base and 18 ins high, dug 2 pits 18×12×12 ins E and W, dist 5 ft from stone for 1/16 sec cor.

80.40 To the corner to Secs 14.15.22 & 23.

Land rolling, good grazing.
Soil 2d Rate.

From the cor, to secs 14.15.22 & 23 I run North on a random line bet secs 14 and 15
Var 16° 15' E.

20.00 Set a temporary 1/16 sec cor.
Land rolling. Soil 2d Rate

39.97 To a point 10 links E of the 1/4 sec corner.
Land rolling. Soil 2d Rate.

From this corner I run S. 00° 09' E on a true line bet Secs 14 and 15 with the same v

19.98 Set a sandstone 16×10×3 ins, 4 ins in ground marked "1/16" on E face in a mound of earth 30 ins diam at base and 18 ins high: dug 2 pits 18×12×12 ins E and W from stone for 1/16 Sec cor.

39.97 To the corner to Secs 14.15.22 & 23.
Land rolling, good grazing.
Soil 2d Rate.

From the 1/4 sec cor on line bet Secs 14 & 1 I run
North on a random line bet secs 14 & 15
Var 16° 15' E

20.00 Set a temporary 1/16 Sec cor.
Land rolling Soil 2d Rate.

40.07 To a point 6 links W of the corner to

...onship 8 South, ...e 21 East. Salt Lake Mer. Utah Terry
...ciums.

...ecs 10.11.14 & 15.

Land rolling Sandy Soil 2d

From this corner I run S 00° 05' W on a
...e line bet Secs 14 & 15 with the same var.

20.03 Set a cottonwood post 36 x 3 x 3 ins, 18
ins, in ground marked "1/16" on E face
a mound of earth 30 ins diam at base
and 18 ins high; dug 2 pits 18 x 12 x 12 ins
E and W, dist 5 ft from post for 1/16 sec cor.

40.07 To the 1/4 sec corner on line 14-15

Land rolling good grazing.
Sandy soil 2d Rate.

From the cor to secs 10.11.14 & 15 I run
East on a random line bet Secs 11 and 14
Var 16° 15' E

20.00 Set a temporary 1/16 sec cor.

Land rolling, Soil 2d

40 14 To a point 11 links S of the 1/4 sec corner

Land rolling. Soil 2d Rate

From this corner I run S 89° 51' W on
...e line bet Secs 11 and 14 with the same v

20.07 Set a cottonwood post 36 x 3 x 3 ins 18 ins i
...und marked "1/16" on E face in a
mound of earth 30 ins diam, at base
18 ins high; dug 2 pits 18 x 12 x 12 ins. E and W.
dist 5 ft from post for 1/16 sec cor.

40.14 To the corner to Secs 10.11.14 & 15

Land rolling. grazing good
Sandy soil 2d Rate.

---

From the 1/4 sec cor on line bet Secs 11
14. I run
East on a random line bet Secs 11 and 14
Var 16° 15' E

20.00 Set a temporary 1/16 sec Cor.

Land rolling. Soil 2

40.20 Intersect the N and S line 7 links S of
corner to Secs 11.12.13 & 14.

Land rolling. Soil 2d Rate

From this corner I run S 89° 54' W

Township 8 South, Range 21 East, Salt Lake Mer. Utah

| Chains | |
|---|---|
| | on a true line bet Secs 11 & 14 with the same |
| 20.10 | var — Set a Cottonwood post 36 x 3 x 3 ins 18 ins in ground, marked "1/16" on E face, in a mound of earth 30 ins diam. at base and 18 ins high; dug 2 pits 18 x 12 x 12 ins E and W, dist 5 ft from post for 1/16 Sec Cor |
| 40.20 | To the 1/4 Sec corner on line 11 - 14. |
| | Land rolling grazing good |
| | Sandy Soil 2d Rate |
| | September 8th 1882 |
| | From the Cor to Secs 10. 11. 14 & 15 Run |
| | North on a random line bet Secs 10 and 11. |
| | Var 16° 15' E. |
| 20.00 | Set a temporary 1/16 Sec Cor. |
| | Land broken & mountainous |
| | Sandy Soil 2d Rate. |
| 40.18 | To a point 8 links E of the 1/4 Sec corner. |
| | Land broken mountainous |
| | Sandy Soil 2d Rate. |
| | From this corner Run S 00° 07' E on a true line bet Secs 10 and 11 with the same var. |
| 20.09 | Set a cottonwood post 36 x 3 x 3 ins, 18 ins in ground, marked "1/16" on E face in a mound of earth 30 ins. diam at base and 18 ins high; dug 2 pits 18 x 12 x 12 ins, E and W, dist 5 ft from post for 1/16 Sec cor. |
| 40.18 | To the corner to Secs 10. 11. 14 & 15. |
| | Land broken mountainous. |
| | Sandy Soil 2d Rate. |
| | From the 1/4 Sec cor on line bet Secs 10 & 11 Run |
| | North on a random line bet Secs 10 and 11 |
| | Var 16° 15' E. |
| 20.00 | Set a temporary 1/16 Sec cor. |
| | Land mountainous & broken Soil 2d Rate. |
| 40.32 | To a point 32 links W of the Corner to |
| | Secs 2. 3. 10. & 11. |
| | Land broken mountainous. Soil 2d Rate. |
| | From this corner Run S 00° 18' W on a true line bet Secs 10 and 11 with the same var |

ownship 8 South, Range 21 East, Salt Lake Mer, Utah Terry.

| Chains. | |
|---|---|
| 20.16 | Set a cottonwood post 36 x 3 x 3 ins, 18 ins in ground marked "1/16" on E face in a mound of earth 30 ins diam, at base and 18 ins high: dug 2 pits 18 x 12 x 12 ins E and W, dist 5 ft from 1/16 Sec cor. |
| 40.32 | To the 1/4 sec corner. Land broken mountainous Sandy soil 2d Rate. |
| | From the cor to secs 2.3.10 & 11 I run East on a random line bet secs 2 and 11 Var 16° 15' E |
| 20.00 | Set a temporary 1/16 sec cor Land broken mountainous Soil 2d Rate |
| 40.16 | To a point 7 links N of the 1/4 sec corner Land broken mountainous Soil 2d Rate. |
| | From this corner I run N 89° 54' W, on a true line bet secs 2 and 11 with the same var |
| 20.08 | Set a sandstone 14 x 12 x 3 ins, 3 ins in ground marked "1/16" on E face in a mound of earth 30 ins, diam at base and 18 ins high: dug 2 pits 18 x 12 x 12 ins E and W, dist 5 ft from stone for 1/16 sec cor. |
| 40.16 | To the corner to secs 2.3.10 & 11. Land broken mountainous Sandy soil 2d Rate. |
| | From the 1/4 sec cor on line bet secs 2 & 11 I run East on a random line bet secs 2 and 11 Var 16° 15' E |
| 20.00 | Set a temporary 1/16 sec cor. Land broken mountainous Soil 2d Rate. |
| 40.14 | Intersect the N and S line 17 links S of the corner to secs 1.2.11 & 12. Land broken and mountainous Soil Rate. |
| | From this corner I run S 89° 45' W, on a true line bet secs 2 and 1 with the same var |

Township 8 South, Range 3 East Salt Lake Mer Utah

| Chains | |
|---|---|
| 20.07 | Set a sandstone 20×14×3 ins, 6 ins in ground marked "1/16" on E face ins a mound of earth 30 ins diam, at base and 18 ins high; dug 2 pits 18×12×12 ins E and W, dist 5 ft from Stone for 1/16 Sec cor. |
| 40.14 | To the 1/4 Sec corner on line 2-11 |
| | Land broken & mountainous |
| | Sandy Soil 2d Rate |
| | From the cor to Secs 3. 4. 33 & 34 on the S Bdy of the Township. I run: |
| | North on a random line bet Secs 33 & 34 |
| | Var 16° - E |
| 20.00 | Set a temporary 1/16 Sec. cor. |
| | Land mountainous. Soil 2d Rate |
| 40.00 | Not finding the 1/4 Sec cor. I set a temporary 1/4 Sec cor. |
| | Land mountainous. Soil 2d Rate |
| 60.00 | Set a temporary 1/16 Sec cor |
| | Land mountainous. Soil 2d Rate |
| 80.08 | To a point 18 links E of the corner to Secs 29. 28. 33 & 34. |
| | Land mountainous. Soil 2d Rate. |
| | From this corner I run S 00° 08' E on a true line bet Secs 33 & 34 with the same var |
| 20.02 | Set a Cottonwood post 36×3×3 ins. 18 ins in ground marked "1/16" on E face ins a mound of earth 30 ins. diam at base and 18 ins high; dug 2 pits 18×12×12 ins E and W, dist 5 ft from post for 1/16 Sec cor. |
| 40.04 | Set a sandstone 18×10×3 ins, 6 ins in ground marked "1/4" on E face in a mound of earth 30 ins diam at base and 20 ins high: dug 2 pits 18×12×12 ins E and W, dist 5 ft from Stone for 1/4 Sec cor. |
| 60.06 | Set a cottonwood post 36×3×3 ins, 18 ins in ground marked "1/16" on E face in a mound of earth 30 ins diam at base and 18 ins high: dug 2 pits 18×12×12 ins E and W, dist 5 ft from post |

ownship 8 South, Ra e 21 East, Salt Lake Mer. Wash Terry.

chains

1/16 Sec cor.

80.08 To the corner to Secs 3. 4. 33 & 34.
Land mountainous, high bench land,
grazing. Sandy soil, 2d Rate.

From the cor to secs 27. 28. 34 & 33
East on a random line bet secs 27 & 3
Var 16° 15' E

20.00 Set a temprary 1/16 Sec Cor.
Land rolling Soil 2d Ra

40.35 To a point 17 links N of the 1/4 sec
Land rolling Soil 2d Ra -
From this corner I run N 89° 45' W, on
line bet Secs 27 and 34 with the same v.

20.17 Set a cottonwood post 36 x 3 x 3 ins 18 ins
in ground marked 1/16 on E face in a
mound of earth 30 ins diam at base
and 18 ins high: dug 2 pits 18 x 12 x 1
ins E and W, dist 5 ft from post for
1/16 Sec cor.

40.35 To the corner to Secs 28. 27. 33 & 34
Land rolling, Sandy soil 2d Rate

From the 1/4 sec cor on line bet Secs 27 an
34 I run.
East on a random line bet Secs 27 and 8
Var 16° 15' E

20.00 Set a temprary 1/16 Sec Cor
Land rolling Soil 2d R

40.38 Intersect the N & S line 18 links S of a
corner to Secs 26. 27. 34 & 35.
Land rolling Soil 2
From this corner I run S 89° 45' W, o
a true line bet Secs 27 and 34 with t
same var,

20.19 Set a cottonwood post 36 x 3 x 3 ins, 18
ins in ground marked "1/16" on E face
in a mound of earth 30 ins diam at
base and 18 ins high; dug 2 pits 18
12 x 12 ins, dist 5 ft from post for
1/16 Sec Cor

Township 3 South, Range 2 East, Salt Lake Mer.

Dist. 40.30 To the 1/4 sec corner.
Land rolling, grazing good.
Sandy soil 2d Rate.

From the Cor to secs 27, 28, 33 & 34 Trend North on a random line bet secs 27 and 28.
Var 16° 30' E

20.00 Set a temporary 1/16 sec cor.
Land gently rolling. Soil 2d Rate

40.00 Not finding the 1/4 sec cor
Set a temporary 1/4 sec cor.
Land gently rolling. Soil 2d Rate

60.00 Set a temporary 1/16 sec cor.
Land gently rolling Soil 2d Rate

80.46 To a point 25 links W of the corner to secs 21, 22, 27 & 28.
Land gently rolling Soil 2d Rate
From this corner Trend S 00° 10' W on a true line bet secs 27 and 28 with the same var.

20.11 Set a cottonwood post 36 x 3 x 3 ins 18 ins in ground marked "1/16" on E face in a mound of earth 30 ins diam, at base and 18 ins high; dug 2 pits 18 x 12 x 12 ins E and W, dist 5 ft from post for 1/16 sec cor.

40.23 Set a cottonwood post 36 x 3 x 3 ins 18 ins in ground marked "1/4" on E face in a mound of earth 30 ins in diam at base and 20 ins high; dug 2 pits 18 x 12 x 12 ins E and W, dist 5 ft from post for 1/4 sec cor.

60.34 Set a cottonwood post 36 x 3 x 3 ins 18 ins in ground marked "1/16" on E face in a mound of earth 30 ins diam at base and 18 ins high; dug 2 pits 18 x 12 x 12 ins E and W, dist 5 ft from post for 1/16 sec cor.

80.46 To the corner to secs 27, 28, 33 & 34
Land gently rolling, grazing good
Sandy soil 2d Rate.

Township 8 South. Range 21 East. Salt Lake Mer. Utah Terry.

Chains.

From the cor to secs 21. 22. 27 & 28 I run.
East on a random line bet secs 22 and 27
Var 16° 15' E

20.00 Set a temporary 1/16 sec cor
Land rolling Soil 2d Rate.

40.00 Not finding the 1/4 sec cor I set a temporary 1/4 sec cor
Land rolling Soil 2d Rate

60.00 Set a temporary 1/16 sec cor.
Land rolling Soil 2d Rate

80.30 Intersect the N and S line 18 links N of the corner to secs 22. 23. 26 & 27
Land rolling Soil 2d Rate

From this corner I run N 89° 52' W on a true line bet secs 22 & 27 with the same var

20.07 Set a cottonwood post 36 x 3 x 3 ins 18 ins in ground marked "1/16" on E face in a mound of earth 30 ins diam at base and 18 ins high: dug 2 pits 18 x 12 x 12 ins E and W. dist 5 ft from post for 1/16 sec corner.

40.15 Set a cottonwood post 36 x 3 x 3 ins 18 ins in ground marked 1/4" on E face in a mound of earth 30 ins diam at base and 20 ins high: dug 2 pits 18 x 12 x 12 ins E and dist 5 ft from post for 1/4 sec cor

60.22 Set a cottonwood post 36 x 3 x 3 ins 18 ins in ground marked "1/16" on E face in a mound of earth 30 ins diam at base and 18 ins high: dug 2 pits 18 x 12 x 12 ins E and W, dist 5 ft from post for 1/16 sec cor

80.30 To the corner to secs 21. 22. 27 & 28.
Land rolling. good grazing for uplands. Soil 2d Rate

North on a random line bet secs. 21 & 22
Var 16° E

20.00 Set a temporary 1/16 sec cor
Land rolling Soil 2d Rate.

40.00 Not finding the 1/4 sec cor. I set a temporary 1/4 sec cor

Township 8 South. Range 21 East. Salt Lake Mer. Utah Te.

| Chains. | |
|---|---|
| | Land rolling. Soil 2d Rate. |
| 60.00 | Set a temporary 1/16 sec cor. |
| | Land rolling. Soil 2d Rate. |
| 80.46 | To a point 7 links E of the corner to secs 15. 16. 21 & 22 which is a small post Irebuilt mound and set a stone 18×12× 3 ins corner. |
| | Land rolling Sandy soil 2d Rate. |
| | From the corner I run S 80° 0. 3' E on a true line bet secs 21 and 22 with the same var. |
| 20.11 | Set a sandstone 12×10×4 ins. 3 ins in ground marked "1/16" on E face in a mound of earth 30 ins diam at base and 18 ins high: dug 2 pits 18×12×12 ins E and W dist 5 ft from stone for 1/16 sec cor |
| 40.23 | Set a cottonwood post 36×3×3 ins 18 ins in ground marked "1/4" on E face in a mound of earth 30 ins diam at base and 20 ins high: dug 2 pits 18×12×12 ins E and W. dist 5 ft from post for 1/4 sec cor. |
| 60.34 | Set a sandstone 12×12×3 ins. 3 ins in ground marked "1/16" on E face in a mound of earth 30 ins diam at base and 18 ins high: dug 2 pits 18×12×12 ins E and W dist 5 ft from stone for 1/16 sec cor. |
| 80.46 | To the corner to secs 21. 22. 27 & 28. |
| | Land rolling. Sandy soil 2d Rate. |
| | From the cor. to secs 15. 16. 21. & 22 I run East on a random line bet secs 15 and 22 |
| | Var 16° E. |
| 20.00 | Set a temporary 1/16 sec cor. |
| | Land rolling. Soil 2d Rate. |
| 40.19 | To a point 10 links S of the 1/4 sec cor. From this corner I run S 89° 51' W on a true line bet secs 15 and 22 with the same var. |

...ship 8 South. Ran c 21 East. Salt Lake Mer. Utah Terr. 4...

cranes.

20.09 Set a cottonwood post 36 x 3 x 3 ins 18 ins in ground marked "1/16" on E face in a mound of earth 30 ins diam at base and 18 ins high: dug 2 pits 18 x 12 x 12 ins E and W, dist 5 ft from post for 1/16 sec cor.

40.19 To the corner to secs 15. 16. 21 and 22

Land rolling Soil 2d Rate

---

From the 1/4 sec cor on line bet secs 15 & 22 I East on a random line bet secs 15 and 2

Var 16° 15' E

20.00 Set a temporary 1/16 sec cor.

Land rolling Soil 2d Rate.

40.25 To a point 8 links S of the corner to secs 14. 15. 22 & 23

Land rolling. Soil 2d R

From this corner I run S 89° 53' W on a true line bet secs 15 and 22 with the same var.

20.12 Set a sandstone 14 x 12 x 3 ins. 3 ins in ground marked "1/16" on E face in a mound of earth 30 ins diam at base and 18 ins high: dug 2 pits 18 x 12 x 12 ins E and W, dist 5 ft from stone for 1/16 sec cor.

40.25 To the 1/4 sec corner.

Land rolling. Soil 2d Rate.

From the cor to secs 15. 16. 21 & 22 I run North on a random line bet secs 15 & 16.

Var 16° 15' E.

20.00 Set a temporary 1/16 sec cor.

Land rolling Sandy soil 2d Rate

40.16 To a point 8 links E of the 1/4 sec corner.

Land rolling. Soil 2d Rate.

From this corner I run S 89° 07' E on a true line bet secs 15 & 16 with the same var

20.08 Set a cottonwood post 36 x 3 x 3 ins 18 ins in ground marked "1/16" on E face in a mound of earth 30 ins diam at

| Chains | |
|---|---|
| | base and 18 ins high: dug pits 18 x 12 x 12 ins E & W dist 5 ft from post for 1/16 sec cor. |
| 40.16 | To the corner to secs 15. 16. 21 and 22 Land rolling: grass in patches Sandy soil 2d Rate. |
| | From the 1/4 sec cor on line bet secs 15 & 16 Drew North on a random line bet secs 15 & 16 Var 16° 15' E |
| 20.00 | Set a temporary 1/16 sec cor. Land rolling Soil 2d Rate |
| 39.90 | To a point 21 links W of the corner to secs 9. 10. 15. & 16 Land rolling Soil 2d Rate |
| | From this corner Drew S 00° 48' W on a true line bet secs 15 & 16 with the same var |
| 19.95 | Set a cottonwood post 36 x 3 x 3 ins 18 ins in ground marked "1/16" on E face in a mound of earth 18 ins high: dug pits 18 x 12 x 12 ins E and W, dist 5 ft from post for 1/16 sec cor. |
| 39.90 | To the 1/4 sec corner. Land rolling: grass in patches Sandy soil. 2d Rate. Sept 9. 1882 |
| | From the cor to secs 9. 10. 15 & 16 Drew East on a random line bet secs 10 & 15 Var 16° 15' E. |
| 20.00 | Set a temporary 1/16 sec cor Land rolling. Soil 2d Rate |
| 110.00 | To a point 12 links S of the 1/4 sec corner. Land rolling. Soil 2d Rate |
| | From this corner Drew S 89° 50' W on a true line bet secs 10 & 15 with the same var |
| 20.00 | Set a cottonwood post 36 x 3 x 3 ins 18 ins in ground marked "1/16" on E face in a mound of earth 30 ins diam at base and 8 ins high: dug pits 18 x 12 x 12 |

*Subdivisions of T. 8 S. R. 21 E. Salt Lake Mer. Utah Terr'y. Cont'd.*

| Chains. | |
|---|---|
| | ues. E. 11 dec. 5/8 from post for 40 sec cor |
| 40.04 | To the cor to secs 9. 10. 15 & 16 |
| | Land rolling, grass in patches |
| | Sandy soil 1st rate. |
| | From the 1/4 sec cor on line bet secs 10 & 15. Irons E. |
| | on a random line bet secs 10 & 15. Var 16° 15' E |
| 20.00 | Set a temporary 1/16 sec cor. |
| | Land rolling Sandy soil 2d rate |
| 40.08 | To a point 14 links S of the cor to secs 10. 11. 14 & 15 |
| | Land rolling Sandy soil 2d rate. |
| | From this corner Irons S 89° 48' W on a true |
| | line bet secs 10 & 15 with the same var |
| 20.04 | Set a cottonwood post 36 x 3 x 3 ins 18 ins in |
| | ground marked "1/16" on E face in a mound |
| | of earth 3 ins high at base 18 ins high for 1/16 |
| | sec cor |
| 140.08 | To the 1/4 sec cor on line 10. 15 |
| | Land rolling. Sandy. Soil 2d rate |
| | From the cor to secs 9. 10. 15 & 16 Irons W on a |
| | random line bet secs 9 & 10. Var 16° 15' E |
| 20.00 | Set a temporary 1/16 sec cor Land rolling Soil 1st rate |
| 40.00 | Set a temporary 1/4 sec cor Land rolling. Soil 1st rate |
| 60.00 | Set a temporary 1/16 sec cor Land rolling Soil 1st rate |
| 80.08 | To a point 14 links E of the cor to secs 3. 4. 9 & 10. |
| | Land rolling Soil 1st rate |
| | From this cor Irons S 0° 02' E on a true line |
| | bet secs 9 & 10 with the same var. |
| 20.02 | Set a cottonwood post 36 x 3 x 3 ins. 12 ins in ground |
| | marked "1/16" on E face in mound of earth 30 ins |
| | diam at base 18 ins high for 1/16 sec cor. |
| 40.04 | Set a cottonwood post 36 x 3 x 3 ins. 13 ins in a mound |
| | marked "1/4" on E face in mound of earth for 1/4 sec cor |
| 60.06 | Set cottonwood post 36 x 3 x 3 ins. 12 ins in ground marked |
| | "1/16" on E face in mound of earth for 1/16 sec cor. |
| 80.08 | To the cor to secs 9. 10. 15 & 16. Land rolling |
| | Good grazing for upland. Soil 1st rate. |
| | From this cor to secs 3. 4. 9 & 10 Irons E on a random |
| | line bet secs 3 & 10. Var 16° 15' E |
| 20.00 | Set temporary 1/16 sec cor Land rolling Soil 1st rate |
| 40.00 | Set temporary 1/4 sec cor Land rolling Soil 1st rate |

Subdivisions of T. 8 S. R. 21 E. Salt Lake Mer. Utah Terr'y, Cont'd.

| Chains. | |
|---|---|
| 60.00 | Set temporary 1/16 sec cor. Land rolling Soil 1st rate |
| 80.38 | Intersect the N+S line at 14 links E of the cor to |
| | sec cor 2. 3. 10 & 11. Land rolling Soil 1st rate |
| | From this corner I run S 89° 52' W on a true line |
| | with the same var. |
| 20.09 | Set a cottonwood post 36 x 3 x 3 ins in ground marked |
| | "1/16" on E face in mound of earth for 1/16 sec cor. |
| 40.19 | Set a cottonwood post 36 x 3 x 3 ins in ground marked |
| | "1/4" on E face in mound of earth for 1/4 sec cor. |
| 60.28 | Set a cottonwood post 36 x 3 x 3 ins in ground marked |
| | "1/16" on E face in mound of earth for 1/16 sec cor. |
| 80.38 | To the 1/4 sec cor on sec line bet secs 3 and 10. |
| | Land rolling grass grazing. Soil 1st rate. |

| | |
|---|---|
| | N bet secs 3 & 4. Var 16° 15' E. |
| 20.00 | Set a sandstone 20 x 10 x 6 ins in ground marked "1/16" |
| | on N face in mound of earth for 1/16 sec cor. |
| | Land very rough mountainous Soil 2d & 3d rate |
| | The remainder of line running into the "Bad |
| | Lands" was not established. |

| | |
|---|---|
| | From the cor to secs 4. 5. 32 & 33 I run N on a |
| | random line bet secs 32 & 33. Var 16° 15' E. |
| 20.00 | Set temporary 1/16 sec cor. Land broken & mountainous Sandy soil 2d |
| 48.00 | To a point 3 links E of the 1/4 sec cor. Land broken & mountainous |
| | Soil 2d rate. From this cor I run S 00° 03' E on a |
| | true line bet secs 32 & 33 with the same var. |
| 20.00 | Set a sandstone 12 x 8 x 4 ins in ground marked |
| | "1/16" on E face in mound of earth with pits for 1/16 sec cor. |
| 40.00 | To the cor to secs 4. 5. 32 & 33. Land broken mountainous |
| | Sandy soil 2d rate |

| | |
|---|---|
| | From the 1/4 sec cor on line bet secs 32 & 33 I run N on a |
| | random line bet secs 32 & 33. Var 16° 15' E |
| 20.00 | Set a temporary 1/16 sec cor |
| 40.09 | To a point 8 links E of the 1/4 sec cor |
| | From this corner I run S 00° 07' E on a true line |
| | bet secs 32 & 33 with the same var. |
| 20.00 | Set a Cottonwood post 36 x 3 x 3 ins in ground marked "1/16" on E face |
| | for 1/16 sec cor. |
| 40.09 | To 1/4 sec cor on line 32 & 33. Land broken & mountainous Grass in patches |
| | Sandy soil 2d rate |

| | |
|---|---|
| | From the cor to secs 28. 29. 32 & 33 I run E on random line bet secs 28 & 33 |

...ship 8 South. Rge 2 East. Salt Lake Mer. Utah Terry.

| Chains | |
|---|---|
| 20.00 | Set a temporary 1/16 sec cor<br>Land rough mountainous<br>Sandy soil 2d Rate. |
| 40.00 | To a point 4 link S of the 1/4 sec cor<br>Land broken mountainous<br>Sandy soil 2d Rate.<br>From this cor I run S 89° 54' W on a true line bet secs 28 & 33, with the same var |
| 20.02 | Set a cottonwood post 36 x 3 x 3 ins 18 ins in ground marked "1/16" on E face in a mound of earth 30 ins diam at base and 18 ins high: dug 2 pits 18 x 12 x 12 ins E and W. dist 8 ft from post for 1/16 sec cor |
| 40.04 | To the corner to secs 28. 29. 32 & 33.<br>Land rough, broken, mountainous grass in patches. Sandy soil 2d Rate. |
| | From this 1/4 sec cor on line bet secs I run East on a random line bet secs 28 and 33.<br>Var 16° 15' E. |
| 20.00 | Set a temporary 1/16 sec cor<br>Land broken mountainous<br>Sandy soil 3d Rate. |
| 40.06 | To a point 2 links N of the corner to secs 27. 28. 33 & 34. Land broken & mountainous<br>Sandy soil 2d Rate.<br>From this corner I run N 89° 58' W on a true line bet secs 28 & 33 with the same var |
| 20.03 | Set a cottonwood post 36 x 3 x 3 ins 18 ins in ground marked "1/16" on E face in a mound of earth 30 ins diam at base and 18 ins high: dug 2 pits 18 x 12 x 12 ins E & W. dist 8 ft post for 1/16 sec cor. |
| 40.06 | To the 1/4 sec corner on line 28 - 33.<br>Land rough broken mountainous, grass patches. Sandy soil 3d Rate. |
| | From the cor to secs 28. 29. 32 & 33 I run North on a random line bet secs 28 & 29.<br>Var 16° 15' E. |
| 20.00 | Set a temporary 1/16 sec cor |

Township 8 South Range 21 East Salt Lake Mer. Utah Terr

| chains. | |
|---|---|
| | Land broken mountainous Soil 2d Rate |
| 40.12 | To a point 18 links E of the 1/4 sec corner. |
| | Land broken mountainous |
| | Sandy soil 2d Rate |
| | From this corner Drew S 00° 15' E on a |
| | true line bet secs 28 & 29 with the same var |
| 20.06 | Set a cottonwood post 36 x 3 x 3 ins, 18 ins |
| | in ground marked "1/16" on E face in a |
| | mound of earth 30 ins diam at base and |
| | 18 ins high: dug 2 pits 18 x 12 x 12 ins E and |
| | W dist 5 ft from post for 1/16 sec cor. |
| 40.12 | To the corner to secs 28. 29. 32 & 33 |
| | Land broken mountainous |
| | Soil 2d Rate |

| | |
|---|---|
| | From the 1/4 sec cor on line bet secs 28 & 29 Drew |
| | North on a random line bet secs 28 and 29 |
| | Var 16° 15' E |
| 20.00 | Set a temporary 1/16 sec cor. |
| | Land broken mountainous |
| | Sandy Soil 2d Rate |
| 39.96 | To a point 15 links E of the corner to secs |
| | 20. 21. 28 & 29. Land broken mountainous |
| | Sandy Soil 2d Rate. |
| | From this corner Drew S 00° 15' E on a true |
| | line bet secs 28 & 29 with the same var. |
| 19.98 | Set a cottonwood post 36 x 3 x 3 ins 18 ins in |
| | ground marked "1/16" on E face in a mound |
| | of earth 30 ins diam at base and 18 ins |
| | high: dug 2 pits 18 x 12 x 12 ins E and W |
| | dist 5 ft from post for 1/16 sec cor. |
| 39.96 | To the 1/4 sec corner. Land broken mountainous |
| | Sandy Soil 2d Rate. |

| | |
|---|---|
| | From the cor to secs 20. 21. 28 & 29 Drew |
| | E. East on a random line bet secs 21 & 28 |
| | Var. 16° 15' E. |
| 20.00 | Set a temporary 1/16 sec cor. |
| | Land broken mountainous |
| | Sandy Soil 2d Rate. |
| 40.36 | To a point 10 links N of the 1/4 sec corner |

cont'd Land broken mountainous Sandy soil 2d Rate
From this cor Drum N 89° 57' W on a true line
bet secs 21 & 28 with the same var.
20.18 Set a sandstone 16x10x3 ins 4 ins in
ground marked "1/16" on E face in a
mound of earth 30 ins diam at base & 18
ins high: dug 2 pits 18x12x12 ins E & W
dist 5 ft from stone for 1/16 sec cor.
40.36 To the corner to secs 20. 21. 28 & 29.
Land broken mountainous. good grass
Sandy soil 2d Rate.

From the 1/4 sec cor on line bet secs 21 & 28
Drum East on a random line bet secs 21 & 22
Var 16° 15' E
20.00 Set a temporary 1/16 sec cor.
Land broken mountainous
Sandy soil 2d Rate
40.37 To a point 4 links N of the corner to secs
21. 28. 22 & 27. Land broken mountainous
Sandy soil 2d Rate.
From this corner Drum N 89° 57' W on a
true line bet secs 21 & 28 with the same var
20.18 Set a sandstone 14x12x5 ins 4 ins in
ground marked "1/16" on E face in a mound
of earth 30 ins diam at base and 18 ins
high: dug 2 pits 18x12x12 ins E & W
dist 5 ft from stone for 1/16 sec cor.
40.36 To the 1/4 sec corner on line bet secs 21 & 28.
Land broken mountainous
Sandy soil 2d Rate.

From this cor to secs 20. 21. 28 & 29 Drum
North on a random line bet secs 20 and 21
Var 16° 15' E
20.00 Set a temporary 1/16 sec cor.
Land rolling Soil 2d Rate
40.01 To a point 23 links E of the 1/4 sec corner
Land rolling Soil 2d Rate.
From this corner Drum S 0° 30' E on a
true line bet secs 20 & 21 with the same var

Township 8 South. Range 21 East. Salt Lake Mer. Utah Ter.

| Chains. | |
|---|---|
| 20.02 | Set a cottonwood post 36 x 3 x 3 ins 18 ins in ground marked "1/16" on E face in a mound of earth 30 ins diam at base and 18 ins high: dug 2 pits 18 x 12 x 12 ins E and W dist 8 ft from post for 1/16 sec cor. |
| 40.04 | To the corner to secs 20. 21. 28 & 29. Land rolling. Sandy soil 2d Rate. |
| | From the 1/4 sec cor on line bet secs 20 & 21 run North on a random line bet secs 20 and 21 Var 16° 15' E. |
| 20.00 | Set a temporary 1/16 sec cor Land rolling. Soil 2d Rate. |
| 40.16 | To a point 17 links E of the corner to secs 16. 17. 20 & 21. Land rolling. Soil 2d Rate. |
| | From this corner run N 00° 15' E on a true line bet secs 20 & 21 with the same var |
| 20.08 | Set a cottonwood post 36 x 3 x 3 ins 18 ins in ground marked "1/16" on E face in a mound of earth 30 ins diam, at base and 18 ins high: dug 2 pits 18 x 12 x 12 ins E and W dist 8 ft from post for 1/16 sec cor |
| 40.16 | To the 1/4 sec corner on line 20 - 21. Land rolling good grazing in places. Soil 2d Rate. Sept 10. 1882 |
| | From this cor to secs 16. 17. 20 & 21 run East on a random line bet secs 16 and 21 Var 16° 15' E |
| 20.00 | Set a temporary 1/16 sec cor. Land rolling Soil 2d Rate. |
| 40.09 | To a point 9 links N of the 1/4 sec corner Land rolling. Soil 2d Rate. |
| | From this corner run N 89° 56' W on a true line bet secs 16 & 21 with the same var. |
| 20.04 | Set a cottonwood post 36 x 3 x 3 ins 18 ins in ground marked "1/16" on E face in a mound of earth 30 ins diam at base and 18 ins high: dug 2 pits 18 x 12 x 12 ins E and W |

nship 8 South R 2 East Salt Lake Mer. Utah Terry.

| Chains | |
|---|---|
| | dist 5ft from post for 1/16 sec. cor. |
| 40.09 | To the corner to secs 16. 17. 20 & 21. |
| | Land rolling. grass in places. |
| | Sandy soil 2d Rate |

| | |
|---|---|
| | From the 1/4 sec cor on line bet secs 16 & 21 |
| | Run East on a random line bet secs 16 and 21 |
| | Var 16° 15' E |
| 20.00 | Set a temporary 1/16 sec cor. |
| | Land rolling Soil 2d Rate |
| 40.11 | Intersect the N & S line 28 links N of the |
| | corner to secs 15. 16. 21 & 22. |
| | Land rolling. Soil 2d Rate. |
| | From this corner Run N 89° 43' W on a |
| | true line bet secs 16 & 21 with the same var |
| 20.05 | Set a cottonwood post 36 x 3 x 3 ins 18 ins |
| | in ground marked 1/16 on E face in a |
| | mound of earth 30 ins diam at base and |
| | 18 ins high: dug 2 pits 18 x 12 x 12 ins |
| | East & West dist 5 ft from post for 1/16 |
| | sec corner. |
| 40.11 | To the 1/4 sec corner on line bet 16 and 21 |
| | Land rolling. good grazing in places |
| | Sandy soil 2d Rate. |

| | |
|---|---|
| | From the cor to secs 16. 17. 20 & 21 Run |
| | North on a random line bet secs 16 and 17 |
| | Var 16° 15' E |
| 20.00 | Set a temporary 1/16 sec cor |
| | Land rolling. grazing Sandy soil 2d Rate. |
| 39.92 | To a point 8 links W of the 1/4 sec corner. |
| | Land rolling grazing good. |
| | Sandy soil 2d Rate. |
| | From this corner Run S 0° 07' W on a true |
| | line bet secs 16 & 17 with the same var |
| 19.96 | Set a cottonwood post 36 x 3 x 3 ins. 18 ins in |
| | ground marked 1/16 on E face in a mound |
| | of earth. 30 ins diam at base and 18 ins |
| | high: dug 2 pits 18 x 12 x 12 ins E and W |
| | dist 5 ft from post for 1/16 sec corner. |
| 39.92 | To the corner to secs 16. 17. 20 and 21 |

5

Township 8 South. Range 21 East. Salt Lake Mer. Utah Te.

| Chains | |
|---|---|
| | Land rolling grazing goods. Sandy soil 2d Rate. |
| | From the 1/4 sec cor on line bet secs 16 & 17 Drun North on a random line bet secs 16 and 17 Var 16° 15' E |
| 20.00 | Set a temporary 1/16 sec cor. Land rolling good grazing Sandy soil 2d Rate. |
| 40.12 | To a point 12 links E of the corner to secs 8. 9. 16 & 17 Land rolling. good grazing Sandy soil 2d Rate. |
| | From this corner Drun S 00° 15' E on a brass line bet secs 16 & 17 with the same var |
| 20.06 | Set a cottonwood post 36 x 3 x 3 ins 18 ins in ground marked "1/16" on E faces in a mound of earth 30 ins diam at base and 18 ins high: dug 2 pits 18 x 12 x 12 ins E and W dist 5 ft from post for 1/16 sec corner. |
| 40.12 | To 1/4 sec corner. Land rolling. grazing goods. Sandy soil 2d Rate. |
| | From the cor to secs 8. 9. 16 & 17 Drun East on a random line bet secs 9 and 16 Var 16° 15' E |
| 20.00 | Set a temporary 1/16 sec cor. Land rolling. Soil 2d Rate. |
| 40.26 | To a point 10 links W of the 1/4 sec corner. Land rolling. grazing goods. Soil 2d Rate. |
| | From this corner Drun S 00° 0 7' W on a brass line bet secs 9 and 16 with the same var |
| 20.13 | Set a sandstone 16 x 10 x 3 ins 6 ins in ground marked "1/16" on E face in a mound of earth 30 ins diam at base and 12 ins high: dug 2 pits 18 x 12 x 12 ins E and W. dist 5 ft from stone for 1/16 sec cor. |
| 40.26 | Set a cor to secs 8. 9. 16. & 17. Land rolling. good grazing. Soil 2d Rate. |

Township 8 South. Range 21 East. Salt Lake Mer. Utah Territory.

4 Chains. From the 1/4 sec cor on line bet secs 9 & 16 I
East on a random line bet secs 9 and 16.
Var 16° 15' E

20.00 Set a temporary 1/16 sec cor
Land rolling; grazing Soil 2d

40.10 To a point 4 links N of the corner to
secs 9. 10. 15 & 16. Land rolling. good grazing.
Sandy soil. 2d Rate.
From this corner I run N 89° 57' W on a
true line bet secs 9 & 16 with the same var

20.05 Set a sandstone 16 x 8 x 4 ins. 4 ins in
ground marked "1/16" on E face in a
mound of earth 30 ins diam at base
and 18 ins high; dug 2 pits 18 x 12 x 12
ins E and W. dist 5 ft from stone for
1/16 sec cor.

40.10 To the 1/4 sec corner. Land rolling, grazing
Sandy Soil 2d Rate.

From the cor to secs 8. 9. 16 & 17 I run
North on a random line bet secs 8 and 9
Var 16° E

20.00 Set a temporary 1/16 sec cor.
Land rolling. Sandy soil 2d Rate

40.00 Not finding the 1/4 sec cor I set a temporary
1/4 sec cor Land rolling. Sandy soil 2d Rate

60.00 Set a temporary 1/16 sec cor
Land rolling & sandy soil 2d Rate

80.10 To a point 6 links W of the corner to secs
4. 5. 8 & 9. Land rolling Sandy soil 2d Rate.
From this corner I run S 00° 03' W on a true
line bet secs 8 & 9 with the same var

20.02 Set a cottonwood post 36 x 3 x 3 ins 18 ins in
ground marked "1/16" on E face in a mound
of earth 30 ins diam at base and 18 ins high;
dug 2 pits 18 x 12 x 12 ins E and W dist 5 ft
from post for 1/16 sec cor.

40.05 Set a cottonwood post 36 x 3 x 3 ins 18 ins in
ground marked 1/4 on E face in a mound
of earth 30 ins diam at base and 20 ins
high; dug 2 pits 18 x 12 x 12 ins E and W.

Township 8 South. Range 21 East Salt Lake Mer. Utah

| chains. | |
|---|---|
| | dist 5ft from post for 1/4 sec cor. |
| 60.07 | Set a cottonwood post 36x3x3 ins 18 ins in ground marked "1/16 on E face in a mound of earth 30 ins diam at base and 18 ins high: dug 2 pits 18x12x12 ins E and W. dist 5ft from post for 1/16 sec cor. |
| 80.10 | To the corner to secs 8. 9. 16 & 17<br>Land rolling grazing good<br>Sandy soil 2d Rate. |
| | From the cor to secs 4. 5. 8 & 9 Drew East on a random line bet secs 4 and 9<br>Var 16° E. |
| 20.00 | Set a temporary 1/16 sec cor.<br>Land rolling Sandy soil 2d Rate |
| 40.20 | To a point 4 links N of the 1/4 sec corner.<br>Land rolling. Sandy soil 2d Rate |
| | From this corner Drew N 89° 57' W on a true line bet secs 4 & 9 with the same var |
| 20.10 | Set a cottonwood post 36x3x3 ins 18 ins in ground marked "1/16" on E face in a mound of earth 30 ins diam at base and 18 ins high: dug 2 pits 18x12x12 ins E and W. dist 5ft from post for 1/16 sec cor |
| 40.20 | To the corner to secs 4. 5. 8 & 9.<br>Land rolling. grazing Sandy soil 2d Rate |
| | From the 1/4 sec cor on line bet secs 4 & 9 Drew East on a random line bet secs 4 and 9<br>Var 16° 15' E. |
| 20.00 | Set a temporary 1/16 sec cor.<br>Land rolling Sandy soil 2d Rate. |
| 40.26 | To a point 16 links S of the corner to secs 3. 4. 9 & 10. Land rolling.<br>Sandy soil 2d Rate |
| | From this corner Drew S 89° 46' W on a true line bet secs 4 & 9 with the same var |
| 20.13 | Set a cottonwood post 36x3x3 ins 18 ins in ground marked "1/16" on E face in a mound of earth 30 ins diam at |

| Chains | |
|---|---|
| | base and 18 ins high: dug 2 pits 18 x 12 x 12 ins E and W. dist 5 ft from post for 1/16 sec cor. |
| 40.26 | To the 1/4 sec corner on line bet secs 4 and 9 |
| | Land rolling grass in places. |
| | Sandy soil 2d Rate. |
| | From the cor to secs 4. 5. 8 and 9 I run North on a random line bet secs 4 and 5. |
| | Var 16° 15' E. |
| 20.00 | Set a temporary 1/16 sec cor. |
| | Land rolling. Soil 3d Rate. |
| 40.12 | To a point 13 links E of the 1/4 sec corner |
| | Land rolling. Sandy soil 2d Rate |
| | From this corner I run S 00° 11' E on a true line bet secs 4 & 5 with the same var |
| 20.06 | Set a cottonwood post 36 x 3 x 3 ins 18 ins in ground marked "1/16" on E face in a mound of earth 30 ins diam at base and 18 ins high: dug 2 pits 18 x 12 x 12 ins E and W dist 5 ft from post for 1/16 sec corner. |
| 40.12 | To the corner to secs 4. 5. 8. & 9. |
| | Land rolling. grass in places. |
| | Sandy soil 3d Rate. |
| | From the 1/4 sec cor on line bet secs 4 & 5 I run North on a random line bet secs 4 and 5 |
| | Var 16° 15' E |
| | Enter valley |
| 20.00 | Set a temporary 1/16 sec cor. |
| | Land rolling. Sandy soil 2d Rate. |
| 40.24 | Intersect the N boundary line 12 links E of the corner to secs 4. 5. 32 & 33. |
| | Land rolling. Sandy soil 2d Rate. |
| | From this corner I run S 00° 10' E on a true line bet secs 4 and 5 with the same var |
| 20.24 | Set a cottonwood post 36 x 3 x 3 ins 18 ins in ground marked "1/16" on E face in a mound of earth 30 ins diam at base & 18 ins high: dug 2 pits 18 x 12 x 12 ins E & W dist 5 ft from post for 1/16 sec cor |

Township 8 South. Range 21 East. Salt Lake Mer. Utah Ter.

| chains | |
|---|---|
| 40.24 | To the 1/4 sec corner on line bet secs 4 and 5. Land rolling sandy soil 2d Rate. |
| | From the cor to secs 29.30.31 & 32 I run. South bet secs 31 and 32. Var 16° 32' E. |
| 20.00 | Set a cottonwood post 36 x 3 x 3 ins. 18 ins in ground marked "1/16" on N face in a mound of earth 30 ins diam at base and 18 ins high: dug 2 pits 18 x 12 x 12 ins N and S dist 5 ft from post for 1/16 sec cor. Land gently rolling. Soil 2d Rate. |
| 40.00 | Not finding the 1/4 sec cor I set a cottonwood post 36 x 3 x 3 ins 18 ins in ground marked "1/4" on E face in a mound of earth 30 ins diam at base & 20 ins high: dug 2 pits 18 x 12 x 12 ins N & S dist 5 ft from for 1/4 sec cor. Land rolling. Soil 2d Rate. |
| 40.20 | Leave bluffs. |
| 60.00 | Set a cottonwood post 36 x 3 x 3 ins. 18 ins in ground marked "1/16" on N face in a mound of earth 30 ins diam at base & 18 ins high: dug 2 pits 18 x 12 x 12 ins N & S dist 5 ft from 1/16 sec corner. Land undulating Soil 1st Rate |
| 77.13 | Right bank of the White River. Course S.W. Set a cottonwood post 36 x 3 x 3 ins. 18 ins in ground marked "M.C" in a mound of earth 36 ins diam at base & 30 ins high: dug 2 pits 18 x 12 x 12 ins North 5 ft dist from post for meander cor Land gently rolling or undulating. South half of line runs over river bottom. Soil 1st Rate. |
| | From the cor to secs 29.30.31 & 32 I run East on a random line bet secs 29 and 32 Var 16° 15' E. |
| 20.00 | Set a temporary 1/16 sec cor. Land gently rolling Soil 2d Rate |

ships South. R. 21 East. Salt Lake Mer. Utah Terry.

Chains.

40.00 Not finding the 1/4 sec cor. I set a temporary 1/4 sec cor. Land gently rolling. Soil 2d Rate.

60.00 Set a temporary 1/16 sec cor. Land gently rolling. Soil 2d Rate.

80.60 Reach the N and S line 10 links S of the corner to secs 32. 33. 28 & 29. Land gently rolling. Soil 2d Rate. From this corner I run S. 89° 56' W on a true line bet secs 29 and 32 with the following

20.15 Set a sandstone 20 x 15 x 4 ins. 5 ins in ground marked "1/16" on E face in a mound of earth 30 ins diam at base and 18 ins high: dug 2 pits 18 x 12 x 12 ins E and W, dist 8 ft from stone for 1/16 sec cor

40.30 Set a cottonwood post 36 x 3 x 3 ins 18 ins in ground marked "1/4" on E face in a mound of earth 30 ins diam at base and 20 ins high: dug 2 pits 18 x 12 x 1 ins E and W dist 8 ft from post for 1/4 sec c

60.45 Set a sandstone 18 x 6 x 4 ins. 6 ins in ground marked "1/16" on E face in a mound of earth. 30 ins diam at and 18 ins high: dug 2 pits 18 x 12 x 12 ins E and W dist 8 ft from stone for 1/16 sec cor.

80.60 To the Corner to secs 29. 30. 31 & 32 Land gently rolling good grazing Sandy Soil 2d Rate.

From the Cor to secs 29. 30. 31 & 32 I run West on a random line bet secs 30 and 31. Var 16° 30' E

30.00 Set a temporary 1/16 sec corner. Land rolling Soil 2d Rate.

40.00 Not finding the 1/4 sec corner I set a temporary 1/4 sec cor. Land rolling Soil 2d Rate.

60.00 Set a temporary 1/16 sec corner Land rolling Soil 2d Rate.

79.73 Intersect the N and S line 18 links W of the

Township 8 South. Range 21 East. Salt Lake Mer. Utah Terr.

| chains. | |
|---|---|
| | corner to secs 25. 30. 31 & 36. |
| | Land rolling. Soil 2d Rate. |
| | From this corner I run N 89° 54' E on a true line bet secs 30 & 31 with the same var |
| 19.73 | Set a sandstone 18×15×5 ins 6 ins in ground marked "1/16" on E face in a mound of earth 30 ins diam at base and 18 ins high: dug 2 pits 18×12×12 ins E and W dist 5 ft from stone for 1/16 sec cor. |
| 39.73 | Set a sandstone 12×12×12 ins 18 ins in ground marked "1/4" on E face in a mound of earth 30 ins diam at base and 20 ins high: dug 2 pits 18×12×12 ins E and W dist 5 ft from stone for 1/4 sec cor |
| 59.73 | Set a sandstone 14×6×6 ins 18 ins in ground marked "1/16" on E face in a mound of earth 30 ins diam at base and 18 ins high: dug 2 pits 18×12×12 ins E and W, dist 5 ft from stone for 1/16 sec cor. |
| 79.73 | To the corner to secs 29. 30. 31 and 32 |
| | Land gently rolling, bench land. |
| | Sandy soil 2d Rate |
| | North on a random line bet secs 29 & 30 |
| | Var 16° 15' E. |
| 20.00 | Set a temporary 1/16 sec cor. |
| | Land rough & mountainous. |
| | Soil 2d Rate |
| 40.13 | To a point 6 links W of the 1/4 sec corner. |
| | Land washed & mountainous |
| | Soil 2d Rate. |
| | From this corner I run S 00° 05' W on a true line bet secs 29 and 30 with the same var |
| 20.06 | Set a sandstone 14×12×3 ins, 3 ins in ground marked 1/16 on E face in a mound of earth 30 ins diam at base and 18 ins high: dug 2 pits 18×12×12 ins E and W dist 5 ft from stone for 1/16 sec cor |

Township 8 South. Range 21 East Salt Lake Meridian Utah Territory.

chains.

40.00 From the corner to secs 29. 30. 31 & 32.
Land mountainous, broken & rocky.
Soil 2d & 3d Rate.

From the 1/4 sec cor on line bet secs 29 & 30
Iron North on a random line bet secs 29
and 30. Var 16° 15' E

20.00 Set a temporary 1/16 sec cor.
Land rough mountainous
Soil 3d Rate.

40.18 To a point 10 links W of the corner to
secs 19. 20. 29 & 30.
Land rough mountain
Soil 3d Rate.

From the corner Iron S 00° 09' W
on a true line bet secs 29 & 30 with the same cor

20.09 Set a Sandstone 28 x 16 x 5 ins 7 ins in
ground mkd 1/16 on E face, in a
mound of earth 30 ins diam at base &
18 ins high: dug 2 pits 18 x 12 x 12 ins E
and W dist 6 ft from stone for 1/16 sec cor.

40.18 To the 1/4 sec corner on line bet sec. 29 & 3
Land rough, rocky & mountain.
Soil 3d Rate.
Sept 11th 1882

---

From the cor to secs 19. 20. 29. & 30 Iron
Easting a random line bet secs 20 & 29
Var 16° 15' E.

20.00 Set a temporary 1/16 sec corner
Land mountainous rocky.
Soil 3d Rate.

40.00 Not finding the 1/4 sec cor I set a
temporary 1/4 sec cor.
Land mountainous, Soil 3d Rate

60.00 Set a temporary 1/16 sec cor
Land mountainous Soil 3d Rate.

80.66 Intersect the Range line 60 links S of the
corner to secs 20. 21. 28 and 29.
Land mountainous & rocky.
Soil 3d Rate.

Township 8 South. Range 2 East. Salt Lake Mer. Utah Ter.

| | |
|---|---|
| Chains | From this corner I run S 89° 34' W on a true line bet secs 20 & 29 with the same var |
| 20.16 | Set a sandstone 22 x 10 x 3 ins 6 ins in ground marked "1/16" on E face in a mound of earth 30 ins diam at base and 18 ins high: dug 2 pits 18 x 12 x 12 ins E & W. dist 5 ft from stone for 1/16 sec cor. |
| 40.33 | Set a sandstone 24 x 10 x 6 ins. 6 ins in ground marked "1/4" on E face in a mound of earth 30 ins diam at base and 20 ins high: dug 2 pits 18 x 12 x 12 ins E and W dist 5 ft from stone for 1/4 sec cor. |
| 60.49 | Set a sandstone 20 x 12 x 12 ins 5 ins in ground marked "1/16" on E face in a mound of earth 30 ins diam at base and 18 ins high: dug 2 pits 18 x 12 x 12 ins E and W. dist 5 ft from stone for 1/16 sec corner. |
| 80.66 | To the corner to secs 19. 20. 29 and 30. Land mountainous & broken, wooded Soil 2d Rate. |
| | West on a random line bet secs 19 and 30 Var 16° 15' E. |
| 20.00 | Set a temporary 1/16 sec cor. Land mountainous. Soil 2d Rate. |
| 40.00 | Not finding the 1/4 sec cor I set a temporary 1/4 sec corner. Land mountainous Soil 2d Rate. |
| 60.00 | Set a temporary 1/16 sec cor. Land mountainous Soil 3d Rate. |
| 79.60 | To set the Standard 40 links S of the corner to secs 19. 24. 25 & 30. Land mountainous, wooded. Soil 3d Rate. |
| | From this corner I run S. 89° 43' E on a true line bet secs 19 & 30 with the same var |
| 19.60 | Set a cottonwood post 36 x 3 x 3 ins 18 ins in ground marked "1/16" on E face in a mound of earth 30 ins diam at base and 18 ins high: dug 2 pits 18 x 12 x 12 ins E and W dist 5 ft from post for 1/16 sec cor. |

chains.

39.60 Set a cottonwood post 36 x 3 x 3 ins 18 ins in ground marked "1/4" on E face in a mound of earth 30 ins diam at base & 20 ins high. dug 2 pits 18 x 12 x 12 ins E & W dist 5 ft from post for 1/4 sec cor.

59.60 Set a cottonwood post 36 x 3 x 3 ins 18 ins in ground marked "1/16" on E face in a mound of earth 30 ins diam at base & 18 ins high: dug 2 pits 18 x 12 x 12 ins E and W dist 5 ft from post for 1/16 sec cor.

79.60 To the corner to secs 19. 20. 29 & 30. Land mountainous, bisected by bed clay bluffs 20 ft high. Soil 2d & 3d Rate.

North on a random line between secs 19 & 20
Var 16° 30' E

20.00 Set a temporary 1/16 sec cor. Land mountainous & rough Soil 3d Rate.

40.00 Not finding the 1/4 sec cor I set a temporary 1/4 sec cor. Land rough & mountainous Soil 3d Rate.

60.00 Set a temporary 1/16 sec cor Land rough & mountainous Soil 3d Rate.

80.66 To a point 4 links W of the corner to secs 17. 18. 19 & 20. Land Rough & mountainous Soil 3d Rate.

From this corner I run S 00° 02' W on a true line between secs 19 & 20 with the same var

20.15 Set a cottonwood post 36 x 3 x 3 ins 18 ins in ground marked "1/16" on E face in a mound of earth 30 ins diam at base and 18 ins high: dug 2 pits 18 x 12 x 12 ins E and W dist 5 ft from post for 1/16 sec cor.

40.30 Set a sandstone 12 x 10 x 3 ins 4 ins in ground marked "1/4" on E face in a mound of earth 30 ins diam at base & 20 ins high: dug 2 pits 18 x 12 x 12 ins E dist 5 ft from stone for 1/4 sec cor.

Township 8 South Range 21 E Salt Lake Mer. Utah Terr.

| Chains | |
|---|---|
| 60.45 | Set a sandstone 28 x 12 x 4 ins 7 ins in ground marked "1/16" on E face in a mound of earth 30 ins diam at base and 18 ins high: dug 2 pits 18 x 12 x 12 ins E and W dist 5 ft from stone for 1/16 sec cor. |
| 80.60 | To the corner to secs 19. 20. 29 & 30. Land mountainous rough. No grass. Soil 3d Rate. |
| | From the cor to secs 17. 18. 19 & 20 I run East on a random line bet secs 17 & 20 Var 16° 30' E. |
| 20.00 | Set a temporary 1/16 sec cor. Land rough & broken. Soil 3d Rate. |
| 40.18 | To a point 26 links N of the 1/4 corner. Land rough & broken. Soil 3d Rate. From this corner I run N 89° 38' W on a true line bet secs 17 & 20 with the same var |
| 20.09 | Set a cottonwood post 36 x 3 x 3 ins 18 ins in ground marked "1/16" on E face in a mound of earth 30 ins diam at base and 18 ins high: dug 2 pits 18 x 12 x 12 ins E and W dist 5 ft from post for "1/16" sec cor. |
| 40.18 | To the corner to secs 17. 18. 19 & 20. Land mountainous rough & broken. Soil 3d Rate. |
| | From the 1/4 sec cor on line bet secs 17 & 20 I run East on a random line bet secs 17 and 20 Var 16° 30' E |
| 20.00 | Set a temporary 1/16 sec cor. Land mountainous Soil 3d Rate |
| 40.18 | Intersect the N & S line 10 links S of the corner to secs 16. 17. 20 & 21. Land mountainous Soil 3d Rate. From this corner I run S 89° 51' W on a true line bet secs 17 & 20 with the same var |
| 20.09 | Set a cottonwood post 36 x 3 x 3 ins 18 ins in ground marked "1/16" on E face in a |

...nship 8 South Range 21 East Salt Lake Mer. Utah Terry.

| Chains | |
|---|---|
| | mound of earth 30 ins diam at base and 18 ins high: dug 2 pits 18 x 12 x 12 ins E and W. dist 5 ft from post for 1/16 sec cor. |
| 40.18 | To 1/4 sec corner on line bet secs 17 and 20 Land mountainous & rough. Soil 3d Rate. |
| | From the cor to secs 17.18.19 & 20 I run West on a random line bet secs 18 & 19 Var 16° 30' E |
| 20.00 | Set a temporary 1/16 sec cor. Land mountainous & washed. Soil 3d Rate. |
| 40.02 | To a point 16 links S of the 1/4 sec corner Land mountainous Soil 3d Rate |
| | From this corner I run S 89° 46' E on a true line bet secs 18 and 19 with the same var |
| 20.01 | Set a sandstone 20 x 10 x 3 ins 6 ins in ground marked "1/16" on E face in a mound of earth 30 ins diam at base and 18 ins high: dug 2 pits 18 x 12 x 12 ins E and W. dist 5 ft from stone for 1/16 sec cor. |
| 40.20 | To the corner to secs 17.18.19 & 20. Land mountainous & washed. Soil 3d Rate. |
| | From the 1/4 sec cor on line bet secs 18 & 19 I run West on a random line bet secs 18 and 19 Var 16° 30' E. |
| 20.00 | Set a temporary 1/16 sec cor. Land mountainous Soil 3d Rate. |
| 39.69 | Intersect N and S line 7 links S of the corner to secs 13.18.19 & 24. Land mountainous & washed. Soil 3d Rate. |
| | From this corner I run S 89° 54' E on a true line bet secs 18 & 19 with the same var |
| 19.69 | Set a sandstone 16 x 12 x 8 ins 4 ins in ground marked "1/16" on E face in a mound of earth 30 ins diam at base and |

| Chains | |
|---|---|
| | 18 ins high: dug 2 pits 18×12×12 ins E & W dist 5 ft from stone for 1/16 sec cor. |
| 39.69 | To the 1/4 sec corner on line bet secs 18 & 19 Land mountainous Soil 3d Rate |
| | From the cor to secs 17.18.19 & 20 I run North on a random line bet secs 17 and 18 Var 16° 15' E |
| 20.00 | Set a temporary 1/16 sec cor. Land level Sandy soil 2d Rate |
| 40.00 | Not finding the 1/4 sec cor. I set a temporary 1/4 sec cor. Land level Soil 2d Rate |
| 60.00 | Set a temporary 1/16 sec cor. Land level Sandy soil 2d Rate |
| 80.56 | To a point 18 links W of the corner to secs 7.8.17 & 18 which is a marked post Land level Sandy soil 2d Rate. |
| | From this corner I run S 00° 08' W on a true line bet secs 17 & 18 with the same var |
| 20.14 | Set a cottonwood post 36×3×3 ins 18 ins in ground marked "1/16" on E face in a mound of earth 30 ins diam at base and 18 ins high: dug 2 pits 18×12×12 ins E and W dist 5 ft from post for 1/16 sec cor |
| 40.28 | Set a cottonwood post 36×3×3 ins 18 ins in ground marked "1/4" on E face in a mound of earth 30 ins diam at base and 20 ins high: dug 2 pits 18×12×12 ins E and W dist 5 ft from post for 1/4 sec cor. |
| 60.42 | Set a cottonwood post 36×3×3 ins 18 ins in ground marked "1/16" on E face in a mound of earth 30 ins diam at base and 18 ins high: dug 2 pits 18×12×12 ins E and W dist 5 ft from post for 1/16 sec cor |
| 80.56 | To the corner to secs 17.18.19 and 20. Land level good grazing Sandy soil 2d Rate |

ownship 8 South Range 21 East. Salt Lake Mer. Utah Terry

chain.

From the cor to secs 7. 8. 17 & 18 Drew
east on a random line bet secs 8 and 17
Var 16° 15' E

20.00 set a temporary 1/16 sec cor.
Land level sandy soil 2d Rate.

40.18 To a point 3 links N of the 1/4 sec cor.
Land level sandy soil 2d Rate.

From this corner Drew N 89° 57' W on a
true line bet secs 8 & 17 with the same var

20.09 Set a cottonwood post 36 x 3 x 3 ins 18 ins
in ground marked "1/16" on E face ins a
mound of earth 30 ins diam at base and
18 ins high: dug 2 pits 18 x 12 x 12 ins
East & west dist 5 ft from post for 1/16 sec cor.

40.18 To the corner to secs 7. 8. 17 & 18.
Land level. Sandy soil 2d Rate.

From the 1/4 sec cor on line bet secs 8 & 17
Drew East on a random line bet 8 and 17
Var 16° 15' E.

20.00 set a temporary 1/16 sec corner
Land level Soil 2d Rate

40.12 Intersect the N and S line 2 links S of
the corner to secs 8. 9. 16 & 17
Land level Sandy soil 2d Rate

From this corner Drew S 89° 58' W on a
true line bet secs 8 & 17 with the same var

20.06 Set a cottonwood post 36 x 3 x 3 ins 18 ins
in ground marked "1/16" on E face ins a
mound of earth 30 ins diam at base and
18 ins high: dug 2 pits 18 x 12 x 12 ins E and
W dist 5 ft from post for 1/16 sec cor.

40.12 To the 1/4 sec corner on line bet secs 8 & 17
Land level, good grazing.
Sandy soil 2d Rate.

From the cor to secs 7. 8. 17. & 18 Drew
West on a random line bet secs 17 and 18
Var 16° 30' E

20.00 Set a temporary 1/16 sec cor.
Land rolling. Sandy soil 2d Rate

Township 8 South Range 21 East Salt Lake Mer. Utah

| Chains | |
|---|---|
| 40.00 | Not finding the 1/4 sec cor. I set a temporary 1/4 sec cor. Land rolling Sandy soil 2d Rate. |
| 60.00 | Set a temporary 1/16 sec cor. Land rolling Sandy soil 2d Rate. |
| 79.74 | Intersect the N and S line 12 links S of the corner to secs 7. 12. 13 & 18. Land rolling Sandy soil 2d Rate. From this corner I run S 89° 55' E on a true line bet secs 7 and 18 with the same var |
| 19.74 | Set a cottonwood post 36 x 3 x 3 ins. 18 ins. in ground marked "1/16" on E face in a mound of earth 30 ins diam at base and 18 ins high: dug 2 pits 18 x 12 x 12 ins E and W dist 5 ft from post for 1/16 sec cor. |
| 39.74 | Set a cottonwood post 36 x 3 x 3 ins 18 ins in ground marked "1/4" on E face in a mound of earth 30 ins diam at base and 18 ins high: dug 2 pits 18 x 12 x 12 ins E and W dist 5 ft from post for 1/4 sec cor. |
| 59.74 | Set a cottonwood post 36 x 3 x 3 ins 18 ins in ground marked "1/16" on E face in a mound of earth 30 ins diam at base and 18 ins high: dug 2 pits 18 x 12 x 12 ins E and W dist 5 ft from post for 1/16 sec cor. |
| 79.74 | To the corner to secs 7. 8. 17 and 18. Land rolling. good grazing. Sandy soil 2d Rate. |
| | North on a random line bet secs 7 and 8 Var 16° 30' E. |
| 20.00 | Set a temporary 1/16 sec cor. Land level Sandy soil 2d Rate. |
| 40.28 | To a point 1 link W of the 1/4 sec corner Land level. sandy. Soil 2d Rate. From this corner I run S. 00° 10' W on a true line bet secs 7 and 8 with the same var |
| 20.14 | Set a cottonwood post 36 x 3 x 3 ins 18 ins in ground marked "1/16" on E face in a |

Township 8 South, Range 21 East, Salt Lake Mer. Utah Terry.

chains.

mound of earth 30 ins diam at base and 18 ins high: dug 2 pits 18×12×12 ins E. and W. dist 5 ft from post for 1/16 sec cor.

40.28 To the corner to secs 7. 8. 17. 18.
Land level grazing good
Sandy soil 2d Rate.

From the 1/4 sec cor on line bet secs 7 & 8
I run North on a random line bet secs 7 & 8
Var 16° 30' E

20.00 Set a temporary 1/16 sec cor
Land level Soil 2d Rate.

40.29 To a point 4 links E. of the corner to secs 5. 6. 7 & 8. Land level
Sandy soil 2d Rate.

From this corner I run S 00° 03 E on a true line bet secs 7 & 8 with the same var

20.14 Set a cottonwood post 36×3×3 ins 18 ins in ground marked "1/16" on E face in a mound of earth 30 ins diam at base & 18 ins. high: dug 2 pits 18×12×12 ins E and W. dist 5 ft from post for 1/16 sec cor.

40.29 To the 1/4 sec cor on line bet secs 7 and 8.
Land level Sandy soil 2d Rate.
Sept. 12. 1882.

---

From the cor to secs 5. 6. 7. & 8 I run East on a random line bet secs 5 and 8
Var 16° 30' E

20.00 Set a temporary 1/16 sec cor.
Land level sandy soil 2d Rate.

40.03 To a point 4 links S of 1/4 sec corner.
Land level sandy soil 2d Rate.

From this corner I run S 89° 57' W on a true line bet secs 5 & 8 with the same var

20.01 Set a cottonwood post 36×3×3 ins 18 ins in ground marked "1/16" on E face in a mound of earth 30 ins diam at base and 18 ins high: dug 2 pits 18×12×12 ins E and W dist 5 ft from post for 1/16 sec

40.03 To the corner to secs 5. 6. 7 and 8.

Township 8 South, Range 21 East, Salt Lake Meridian, Utah Terr.

| Chains | |
|---|---|
| | Land level, bench, good grazing |
| | Sandy soil 3d Rate |
| | From the 1/4 sec cor on line bet secs 5 & 8 Run East on a random line bet secs 5 and 8 |
| | Var 16° 30' E. |
| 20.00 | Set a temporary 1/16 sec cor. |
| | Land level sandy soil 2d Rate |
| 40.11 | Intersect the N and S line 18 links E of the corner to secs 4. 5. 8 and 9. |
| | Land level, sandy soil 2d Rate. |
| | From this cor Run S 89° 45' W on a true line bet secs 5 & 8 with the same var |
| 20.05 | Set a cottonwood post 36 x 3 x 3 ins 18 ins in ground marked "1/16" on E face in a mound of earth 30 ins diam, at base and 18 ins high: dug 2 pits 18 x 12 x 12 ins E and W dist 5 ft from post for 1/16 sec corner. |
| 40.11 | To the 1/4 sec corner on line bet secs 5 and 8 |
| | Land level prairie good grazing |
| | Sandy soil 2d Rate |
| | From the cor to secs 5. 6. 7 and 8 Run West on a random line bet secs 6 & 7 |
| | Var 16° 30' E. |
| 20.00 | Set a temporary 1/16 sec cor. |
| | Land level Soil 1st Rate. |
| 40.02 | To a point 8 links N of the 1/4 sec corner. |
| | Land level prairie. Soil 1st Rate. |
| | From this corner Run N 89° 53' E on a true line bet secs 6 & 7 with the same var |
| 20.01 | Set a cottonwood post 36 x 3 x 3 ins 18 ins in ground marked "1/16" on E face in a mound of earth 30 ins diam at base & 18 ins high: dug 2 pits 18 x 12 x 12 ins E and W dist 5 ft from post for 1/16 sec cor. |
| 40.02 | To the corner to secs 5. 6. 7 & 8. |
| | Land level, bench, good grazing |
| | Sandy soil 1st Rate. |
| | From the 1/4 sec cor on line bet secs 6 & 7 Run |

nship 8 South Range 21 East Salt Lake Mer. Utah Terry

| Chains | |
|---|---|
| | West on a random line bet secs 6 and 7. Var 16° 30' E. |
| 16.00 | Enter valley of the Green river. |
| 20.00 | Set a temporary 1/16 sec corner. Land level Soil 1st Rate. |
| 39.10 | Intersect the N and S line 10 links S of the corner to secs 1. 6. 7. and 12. Land level Soil 1st Rate. |
| | From this corner I run S. 89° 57' E on a true line bet secs 6 & 7 with the same var |
| 19.10 | Set a cottonwood post 36 x 3 x 3 ins 18 ins in ground marked "1/16" on E face in a mound of earth 30 ins diam at base and 18 ins high: dug 2 pits 18 x 12 x 12 ins E and W, dist 5 ft from post for 1/16 sec cor |
| 39.10 | To the 1/4 sec corner on line bet secs 6 and 7. Land level good grazing Sandy soil 1st Rate. |

| | |
|---|---|
| | From this cor to secs 5. 6. 7 & 8 I run North bet secs 5 and 6. Var 16° 30' E |
| 20.00 | Set a cottonwood post 36 x 3 x 3 ins. 18 ins in ground marked "1/16" on N face in a mound of earth 30 ins diam at base and 18 ins high: dug 2 pits 18 x 12 x 12 ins N and S, dist 5 ft from post for 1/16 sec cor. Land level Soil 1st Rate. |
| 40.09 | Left bank of Green River. Course W. Set a cottonwood post 36 x 3 x 3 ins 18 ins in ground marked "M. C." on N face in a mound of earth 30 ins diam at base and 20 ins high: dug a pit 18 x 12 x 12 ins N. dist 5 ft from post for meander cor. Land level dense undergrowth. Soil 1st Rate. |
| | The old meander course was not found |

| | |
|---|---|
| | From this cor to secs 5. 6. 31 & 32 I run South bet secs 5 & 6. Var 16° 30' E |
| 18.50 | Right bank of Green River Course W. |

Township 8 South. 21 East Salt Lake Mer. Utah Ter.

| | |
|---|---|
| Corner | Set a cottonwood post 36 x 3 x 3 ins. 18 ins in ground marked "M.C." on N face in a mound of earth 30 ins diam at base and 18 ins high: dug a pit 18 x 12 x 12 ins & dist 8 ft from post for meander Cor. Land level dense brush, large timber Soil 1st Rate. No old meander corner was found. Sept. 13. 1882. |
| | |

*Examined by*.....

*Compared by*.....

BOOK A-268

# FIELD NOTES

## OF THE SURVEY OF THE

1/4 and 1/16
Subdivisional and
Meander Lines.

OF

Township No. 8 South.
Range No. 21 East

OF THE

SALT LAKE MERIDIAN

IN

Utah Territory,

AS SURVEYED BY

**DANIEL G. MAJOR,**

*U. S. Surveyor,*

*Under his Contract,*

*Dated December 20th, 1880.*

*Survey Commenced,* September 6th *1882.*
*Survey Completed,* September 17th *1882.*

BOOK A-268

74

[4—590.]

Township No. 8 South of Range No. 21 E. of Salt Lake Mer.
Terr. of Utah.

| | | | | | |
|---|---|---|---|---|---|
| | 163 | 1 | | | |
| 6 | 5 162 | 4 | 3 | 2 | 1 |
| 161 | 160 | 135 | | | |
| 159 | 158 | 134 | 119 | 104 | 89 |
| 7 157 | 8 156 | 9 133 | 10 118 | 11 103 | 12 88 |
| 155 | 154 | 132 | 117 | 102 | 87 |
| 153 | 152 | 131 | 116 | 101 | 86 |
| 18 151 | 17 150 | 16 130 | 15 115 | 14 100 | 13 85 |
| 149 | 148 | 129 | 114 | 99 | 84 |
| | 147 | 128 | 113 | 98 | 83 |
| 19 | 20 146 | 21 127 | 22 112 | 23 97 | 24 82 |
| | 145 | 126 | 111 | 96 | 81 |
| | 144 | 125 | 110 | 95 | 80 |
| 30 | 29 143 | 28 124 | 27 109 | 26 94 | 25 79 |
| | 142 | 123 | 108 | 93 | 78 |
| 141 | 140 | 122 | 107 | 92 | 77 |
| 31 139 | 32 138 | 33 121 | 34 106 | 35 91 | 36 76 |
| 137 | 136 | 120 | 105 | 90 | 75 |

True Meridian

[8882—20 M.]

Scale on chains to an inch

# Uncompahgre Ute Indian Surveys.

Subdivisions of T. 8 S. R. 2 E. Salt Lake Mer. Utah Terr.y Cont.d

| Chains. | |
|---|---|
| | From the S. 1/16 Sec. Cor. on Sec. line between Sections 35 and 36 I run East on a random line through the middle of the S. half of Sec. 36. Var. 16° 30' East. |
| 20.00 | Set a temporary 1/16 Sec. Cor. Land level Soil 1st Rate. |
| 40.00 | Set a temporary 1/16 Sec. Cor. Land level Soil 1st Rate. |
| 60.00 | Set a temporary 1/16 Sec. Cor. Land level Soil 1st Rate. |
| 80.56 | Intersect the N. & S. line bet. Secs. 31 and 36 at 18 links S. of the S. 1/16 Sec. Cor. Land level. Soil 1st Rate. |
| | From this corner I run S. 89° 05' W. on a true line through the middle of the South half of Sec. 36 with the same var. |
| 20.14 | Set a cottonwood post 36 x 3 x 3 ins. 12 ins. in the ground, marked "1/16" on E. face in a mound of earth 30 ins. diam. at base and 18 ins. high, dug 2 pits 18 x 12 x 12 ins. E. & W. dist. 5 ft. from mound for 1/16 Sec. Cor. |
| 40.28 | Set a cottonwood post 36 x 3 x 3 ins. 12 ins. in the ground, marked "1/16" on E. face in a mound of earth 30 ins. diam. at base and 18 ins. high, dug 2 pits 18 x 12 x 12 ins. E. & W. dist. 5 ft. from mound for 1/16 Sec. Cor. |
| 60.42 | Set a cottonwood post 36 x 3 x 3 ins. 12 ins. in the ground, marked "1/16" on E. face in a mound of earth 30 ins. diam. at base and 18 ins. high, dug 2 pits 18 x 12 x 12 ins. E. & W. dist. 5 ft. from mound for 1/16 Sec. Cor. |
| 80.56 | To the S. 1/16 Sec. Cor. on Sec. line between Secs. 35 and 36. Land level. Grazing good Soil 1st Rate |

# Uncompahgre Ute Indian Surveys.

Subdivisions of T. 8 S. R. 2 E. Salt Lake Mer. Utah Terr.y Con.d

| Chains. | |
|---|---|
| | From the 1/4 Sec. Cor. on Sec. line between Sections 35 and 36 I run East on a random line through the middle of Sec. 36 |
| | Var. 16° 30' East. |
| 20.00 | Set a temporary 1/16 Sec. Cor. Land rolling |
| 22.00 | Along bluffs Soil 1st Rate. |
| 40.00 | Set a temporary 1/4 Sec. Cor. Land rolling Soil 1st Rate. |
| 60.00 | Set a temporary 1/16 Sec. Cor. Land rolling Soil 1st Rate. |
| 80.72 | Intersect the N. and S. line bet. Secs. 31 & 36 at 12 links E of the 1/4 Sec. Cor. Land rolling — Soil 1st Rate. |
| | From this corner I run N. 89° 55' W on a true line through the middle of Sec. 36 with the same var. |
| 20.18 | Set a sandstone 36 x 4 x 4 ins. 12 ins. in ground marked "1/16" on E. face in a mound of earth 30 ins. diam. at base and 18 ins. high; dug 2 pits 18 x 12 x 12 ins. E. and W. dist. 5 ft. from mound for 1/16 Sec. Cor. |
| 40.36 | Set a sandstone 24 x 4 x 3 ins. 12 ins. in ground marked "1/4" on E. face in a mound of earth 30 ins. diam. at base and 18 ins. high; dug 2 pits 18 x 12 x 12 ins. E. and W. dist. 5 ft. from mound for 1/4 Sec. Cor. |
| 60.54 | Set a sandstone 36 x 5 x 3 ins. 12 ins. in ground marked "1/16" on E. face in a mound of earth 30 ins. diam. at base and 18 ins. high; dug 2 pits 18 x 12 x 12 ins. E. and W. dist. 5 ft. from mound for 1/16 Sec. Cor. |
| 80.72 | To the 1/4 Sec. Cor. on Sec. line between Secs. 35 and 36 |
| | Land rolling |
| | Grazing good. |
| | Soil 1st Rate |

# Uncompahgre Ute Indian Surveys.

Subdivisions of T. 8 S. R. 1 E. Salt Lake Mer. Utah Terr.y Cont.d

| Chains. | |
|---|---|
| | From the N 1/16 Sec. Cor. on Sec. line between Sections 35 and 36 I run East on a random line through the middle of the N half of Sec. 36 Var. 16° 30' East. |
| 20.00 | Set a temporary 1/16 Sec. Cor. Land level Soil 1st Rate. |
| 40.00 | Set a temporary 1/16 Sec. Cor. Land level Soil 1st Rate. |
| 60.00 | Set a temporary 1/16 Sec. Cor. Land level Soil 1st Rate. |
| 80.24 | Intersect the N. & S. line bet. Secs. 31 and 36 at 72 links S of the N 1/16 Sec. Cor. Land level Soil 1st Rate. From this corner I run S. 89° 29' W. on a true line through the middle of the North half of Sec. 36 with the same var. |
| 20.06 | Set a sandstone 30 X 13 X 2 ins. 12 ins. in the ground, marked "1/16" on E. face in a mound of earth 30 ins. diam. at base and 18 ins. high, dug 2 pits 18 X 12 X 12 ins. E & W. dist. 5 ft. from mound for 1/16 Sec. Cor. |
| 40.12 | Set a sandstone 36 X 14 X 3 ins. 12 ins. in the ground, marked "1/16" on E. face in a mound of earth 30 ins. diam. at base and 18 ins. high, dug 2 pits 18 X 12 X 12 ins. E & W. dist. 5 ft. from mound for 1/16 Sec. Cor. |
| 60.18 | Set a sandstone 36 X 14 X 2 ins. 12 ins. in the ground, marked "1/16" on E. face in a mound of earth 30 ins. diam. at base and 18 ins. high, dug 2 pits 18 X 12 X 12 ins. E & W. dist. 5 ft. from mound for 1/16 Sec. Cor. |
| 80.24 | To the N 1/16 Sec. Cor. on Sec. line between Secs. 35 and 36 Land level small valley. Grazing good Soil 1st Rate |

# Uncompahgre Ute Indian Surveys.

Subdivisions of T. 8 S. R. 21 E. Salt Lake Mer. Utah Terr.y Con.td

| Chains. | |
|---|---|
| | From the S 1/16 Sec. Cor. on Sec. line between Sections 25 and 26 I run East on a random line through the middle of the S half of Sec. 25 Var. 16° 30' East. |
| 20.00 | Set a temporary 1/16 Sec. Cor. Land rolling Soil 2d Rate. |
| 40.00 | Set a temporary 1/16 Sec. Cor. Land rolling Soil 2d Rate. |
| 60.00 | Set a temporary 1/16 Sec. Cor. Land rolling Soil 2d Rate. |
| 80.26 | Intersect the N. & S. line bet. Secs. 25 and 30 at 42 links S of the S 1/16 Sec. Cor. Land rolling. Soil 2d Rate. From this corner I run S. 89° 42' W. on a true line through the middle of the South half of Sec. 25 with the same var. |
| 20.06 | Set a sandstone 18 x 10 x 10 ins. 12 ins. in the ground, marked "1/16" on E. face in a mound of earth 30 ins. diam. at base and 18 ins. high, dug 2 pits 18 x 12 x 12 ins. E & W. dist. 5 ft. from mound for 1/16 Sec. Cor. |
| 40.13 | Set a sandstone 12 x 12 x 6 ins. 12 ins. in the ground, marked "1/16" on E. face in a mound of earth 30 ins. diam. at base and 18 ins. high, dug 2 pits 18 x 12 x 12 ins. E & W. dist. 5 ft. from mound for 1/16 Sec. Cor. |
| 60.19 | Set a sandstone 16 x 12 x 8 ins. 12 ins. in the ground, marked "1/16" on E. face in a mound of earth 30 ins. diam. at base and 18 ins. high, dug 2 pits 18 x 12 x 12 ins. E & W. dist. 5 ft. from mound for 1/16 Sec. Cor. |
| 80.26 | To the S 1/16 Sec. Cor. on Sec. line between Secs. 25 and 26. Land rolling Grazing good for upland. Soil sandy Rate 2d. |

# Uncompahgre Ute Indian Surveys.

Subdivisions of T. 8 S. R. 21 E. Salt Lake Mer. Utah Terr.y Con.td

| Chains. | |
|---|---|
| | From the 1/4 Sec. Cor. on Sec. line between Sections 25 and 26 I run East on a random line through the middle of Sec. 25 |
| | Var. 16° 30' East. |
| 20.00 | Set a temporary 1/16 Sec. Cor. Land rolling Soil 2d Rate. |
| 40.00 | Set a temporary 1/4 Sec. Cor. Land rolling Soil 2d Rate. |
| 60.00 | Set a temporary 1/16 Sec. Cor. Land rolling. Soil 2d Rate. |
| 80.54 | Intersect the N. and S. line bet. Secs. 25 & 30 at 10 links N. of the 1/4 Sec. Cor. Land rolling. Soil 2d Rate. From this corner I run N. 89° 56' W. on a true line through the middle of Sec. 25 with the same var. |
| 20.13 | Set a sandstone 15 x 12 x 6 ins. 12 ins. in ground marked "1/16" on E. face in a mound of earth 30 ins. diam. at base and 18 ins. high; dug 2 pits 18 x 12 x 12 ins. E. and W. dist. 5 ft. from mound for 1/16 Sec. Cor. |
| 40.27 | Set a sandstone 24 x 8 x 2 ins. 12 ins. in ground marked "1/4" on E. face in a mound of earth 30 ins. diam. at base and 18 ins. high; dug 2 pits 18 x 12 x 12 ins. E. and W. dist. 5 ft. from mound for 1/4 Sec. Cor. |
| 60.40 | Set a sandstone 24 x 12 x 3 ins. 12 ins. in ground marked "1/16" on E. face in a mound of earth 30 ins. diam. at base and 18 ins. high; dug 2 pits 18 x 12 x 12 ins. E. and W. dist. 5 ft. from mound for 1/16 Sec. Cor. |
| 80.54 | To the 1/4 Sec. Cor. on Sec. line between Secs. 25 and 26 Land rolling. Grazing good for upland. Soil 2d Rate |

# Uncompahgre Ute Indian Surveys.

Subdivisions of T. 8 S.R. 2 E. Salt Lake Mer. Utah Terr.y Cont.d

| Chains. | |
|---|---|
| | From the N 1/16 Sec. Cor. on Sec. line between Sections 25 and 26 I run East on a random line through the middle of the N half of Sec. 25 Var. 16° 30 East. |
| 20.00 | Set a temporary 1/16 Sec. Cor. Land rolling Soil 2d Rate. |
| 40.00 | Set a temporary 1/16 Sec. Cor. Land rolling Soil 2d Rate. |
| 60.00 | Set a temporary 1/16 Sec. Cor. Land rolling Soil 2d Rate. |
| 80.22 | Intersect the N. & S. line bet. Secs. 25 and 30 at 14 links N. of the N. 1/16 Sec. Cor. Land rolling Soil 2d Rate. |
| | From this corner I run N. 89° 54' W. on a true line through the middle of the N half of Sec. 25 with the same var. |
| 20.05 | Set a sandstone 16 x 10 x 4 ins. 12 ins. in the ground, marked "1/16" on E. face in a mound of earth 30 ins. diam. at base and 18 ins. high, dug 2 pits 18 x 12 x 12 ins. E & W. dist. 5 ft. from mound for 1/16 Sec. Cor. |
| 40.11 | Set a sandstone 15 x 6 x 3 ins. 12 ins. in the ground, marked "1/16" on E. face in a mound of earth 30 ins. diam. at base and 18 ins. high, dug 2 pits 18 x 12 x 12 ins. E & W. dist. 5 ft. from mound for 1/16 Sec. Cor. |
| 60.16 | Set a sandstone 14 x 10 x 4 ins. 12 ins. in the ground, marked "1/16" on E. face in a mound of earth 30 ins. diam. at base and 18 ins. high, dug 2 pits 18 x 12 x 12 ins. E & W. dist. 5 ft. from mound for 1/16 Sec. Cor. |
| 80.22 | To the N 1/16 Sec. Cor. on Sec. line between Secs. 25 and 26 Land rolling Grazing good for upland Soil 2d Rate Sept. 6. 1882. |

# Uncompahgre Ute Indian Surveys.

Subdivisions of T. 8 S. R. 2 E. Salt Lake Mer. Utah Terr.y Con.td

| Chains. | |
|---|---|
| | From the S. 1/16 Sec. Cor. on Sec. line between Sections 23 and 24 I run East on a random line through the middle of the S.th half of Sec. 24 Var. 16° 30' East. |
| 20.00 | Set a temporary 1/16 Sec. Cor. Land rolling Soil 2d Rate. |
| 40.00 | Set a temporary 1/16 Sec. Cor. Land rolling Soil 2d Rate. |
| 60.00 | Set a temporary 1/16 Sec. Cor. Land rolling Soil 2d Rate. |
| 80.00 | Intersect the N. & S. line bet. Secs. 19. and 24 at 36 links N. of the S. 1/16 Sec. Cor. Land rolling. Soil 2d Rate. From this corner I run N. 89° 45' W. on a true line through the middle of the South half of Sec. 24 with the same var. |
| 20.00 | Set a sandstone 16 X 12 X 4 ins. 12 ins. in the ground, marked "1/16" on E. face in a mound of earth 30 ins. diam. at base and 18 ins. high, dug 2 pits 18 X 12 X 12 ins. E & W. dist. 5 ft. from mound for 1/16 Sec. Cor. |
| 40.00 | Set a sandstone 14 X 10 X 3 ins. 12 ins. in the ground, marked "1/16" on E. face in a mound of earth 30 ins. diam. at base and 18 ins. high, dug 2 pits 18 X 12 X 12 ins. E & W. dist. 5 ft. from mound for 1/16 Sec. Cor. |
| 60.00 | Set a sandstone 24 X 16 X 5 ins. 12 ins. in the ground, marked "1/16" on E. face in a mound of earth 30 ins. diam. at base and 18 ins. high, dug 2 pits 18 X 12 X 12 ins. E & W. dist. 5 ft. from mound for 1/16 Sec. Cor. |
| 80.00 | To the S. 1/16 Sec. Cor. on Sec. line between Secs. 23 and 24. Land rolling Grazing good Soil 2d Rate |

# Uncompahgre Ute Indian Surveys.

Subdivisions of T. 8 S. R. 2 E. Salt Lake Mer. Utah Terr.y Con.td

| Chains. | |
|---|---|
| | From the 1/4 Sec. Cor. on Sec. line between Sections 23 and 24 I run East on a random line through the middle of Sec. 24 |
| | Var. 16° 30' East. |
| 20.00 | Set a temporary 1/16 Sec. Cor. Land rolling Soil 2d Rate. |
| 40.00 | Set a temporary 1/4 Sec. Cor. Land rolling Soil 2d Rate. |
| 60.00 | Set a temporary 1/16 Sec. Cor. Land rolling Soil 2d Rate. |
| 80.35 | Intersect the N. and S. line bet. Secs. 19 & 24 at 16 links S. of the 1/4 Sec. Cor. Land rolling Soil 2d Rate. From this corner I run S. 89° 53' W. on a true line through the middle of Sec. 24 with the same var. |
| 20.09 | Set a sandstone 20 x 10 x 3 ins. 12 ins. in ground marked "1/16" on E. face in a mound of earth 30 ins. diam. at base and 18 ins. high; dug 2 pits 18 x 12 x 12 ins. E. and W., dist. 5 ft. from mound for 1/16 Sec. Cor. |
| 40.19 | Set a sandstone 14 x 8 x 4 ins. 12 ins. in ground marked "1/4" on E. face in a mound of earth 30 ins. diam. at base and 18 ins. high; dug 2 pits 18 x 12 x 12 ins. E. and W., dist. 5 ft. from mound for 1/4 Sec. Cor. |
| 60.28 | Set a sandstone 16 x 8 x 8 ins. 12 ins. in ground marked "1/16" on E. face in a mound of earth 30 ins. diam. at base and 18 ins. high; dug 2 pits 18 x 12 x 12 ins. E. and W., dist. 5 ft. from mound for 1/16 Sec. Cor. |
| 80.38 | To the 1/4 Sec. Cor. on Sec. line between Secs. 23 and 24 Land rolling Grazing good Soil sandy 2d Rate |

# Uncompahgre Ute Indian Surveys.

Subdivisions of T. 8 S. R. 2 E. Salt Lake Mer. Utah Terr.y Con.td

| Chains. | |
|---|---|
| | From the N 1/16 Sec. Cor. on Sec. line between Sections 23 and 24 I run East on a random line through the middle of the N half of Sec. 24 Var. 16° 15' East. |
| 20.00 | Set a temporary 1/16 Sec. Cor. Land rolling Soil 2d Rate. |
| 40.00 | Set a temporary 1/16 Sec. Cor. Land rolling Soil 2d Rate. |
| 60.00 | Set a temporary 1/16 Sec. Cor. Land rolling Soil 2d Rate. |
| 80.08 | Intersect the N. & S. line bet. Secs 19. and 24 at 28 links N of the N 1/16 Sec. Cor. Land rolling Soil 2d Rate. |
| | From this corner I run N 89° 48' W on a true line through the middle of the North half of Sec. 24 with the same var. |
| 20.02 | Set a sandstone 18 x 10 x 4 ins. 12 ins. in the ground, marked "1/16" on E. face in a mound of earth 30 ins. diam. at base and 18 ins. high, dug 2 pits 18 x 12 x 12 ins. E & W. dist. 5 ft. from mound for 1/16 Sec. Cor. |
| 0.04 | Set a sandstone 14 x 12 x 3 ins. 12 ins. in the ground, marked "1/16" on E. face in a mound of earth 30 ins. diam. at base and 18 ins. high, dug 2 pits 18 x 12 x 12 ins. E & W. dist. 5 ft. from mound for 1/16 Sec. Cor. |
| 60.06 | Set a sandstone 16 x 12 x 5 ins. 12 ins. in the ground, marked "1/16" on E. face in a mound of earth 30 ins. diam. at base and 18 ins. high, dug 2 pits 18 x 12 x 12 ins. E & W. dist. 5 ft. from mound for 1/16 Sec. Cor. |
| 80.08 | To the N 1/16 Sec. Cor. on Sec. line between Secs 23. and 24. Land rolling Grazing good. Soil 2d Rate |

# Uncompahgre Ute Indian Surveys.

Subdivisions of T. 8 S. R. 2 E. Salt Lake Mer. Utah Terr.y Cont.d

| Chains. | |
|---|---|
| | From the S 1/16 Sec. Cor. on Sec. line between Sections 13 and 14 I run East on a random line through the middle of the S. half of Sec. 13 Var. 16° 15' East. |
| 20.00 | Set a temporary 1/16 Sec. Cor. Land rolling Soil 2d Rate. |
| 40.00 | Set a temporary 1/16 Sec. Cor. Land rolling Soil 2d Rate. |
| 60.00 | Set a temporary 1/16 Sec. Cor. Land rolling Soil 2d Rate. |
| 80.16 | Intersect the N. & S. line bet. Secs. 13. and 18 at 16 links S. of the S 1/16 Sec. Cor. Land rolling Soil 2d Rate. From this corner I run N. 89° 53' W. on a true line through the middle of the South half of Sec. 13 with the same var. |
| 20.04 | Set a cottonwood post 36 x 3 x 3 ins. 12 ins. in the ground, marked "1/16" on E. face in a mound of earth 30 ins. diam. at base and 18 ins. high, dug 2 pits 18 x 12 x 12 ins. E & W. dist. 5 ft. from mound for 1/16 Sec. Cor. |
| 40.08 | Set a cottonwood post 36 x 3 x 3 ins. 12 ins. in the ground, marked "1/16" on E. face in a mound of earth 30 ins. diam. at base and 18 ins. high, dug 2 pits 18 x 12 x 12 ins. E & W. dist. 5 ft. from mound for 1/16 Sec. Cor. |
| 60.12 | Set a cottonwood post 36 x 3 x 3 ins. 12 ins. in the ground, marked "1/16" on E. face in a mound of earth 30 ins. diam. at base and 18 ins. high, dug 2 pits 18 x 12 x 12 ins. E & W. dist. 5 ft. from mound for 1/16 Sec. Cor. |
| 80.16 | To the S. 1/16 Sec. Cor. on Sec. line between Secs. 13 and 14 Land rolling Grazing good in patches Soil 2d Rate |

# Uncompahgre Ute Indian Surveys.

Subdivisions of T. 8 S. R. 2 E. Salt Lake Mer. Utah Terr.y Cont.d

Chains. From the 1/4 Sec. Cor. on Sec. line between Sections 13 and 14 I run East on a random line through the middle of Sec. 13.

Var. 16° 15' East.

20.00 Set a temporary 1/16 Sec. Cor. Land rolling Soil 2d Rate.

40.00 Set a temporary 1/4 Sec. Cor. Land rolling Soil 2d Rate.

60.00 Set a temporary 1/16 Sec. Cor. Land rolling Soil 2d Rate.

80.30 Intersect the N. and S. line bet. Secs. 13 & 14 at 20 links S. of the 1/4 Sec. Cor. Land rolling Soil 2d Rate.

From this corner I run S. 89° 51' W. on a true line through the middle of Sec. 13. with the same var.

20.07 Set a cottonwood post 36 x 3 x 3 ins. 12 ins. in ground marked "1/16" on E. face in a mound of earth 30 ins. diam. at base and 8 ins. high; dug 2 pits 18 x 12 x 12 ins. E. and W. dist. 5 ft. from mound for 1/16 Sec. Cor.

40.15 et a cottonwood post 48 x 3 x 3 ins. 12 ins. ground marked "1/4" on E. face in a mound of earth 30 ins. diam. at base and 8 ins. high; dug 2 pits 18 x 12 x 12 ins. E. and W. dist. 5 ft. from mound for 1/4 Sec. Cor.

60.23 et a cottonwood post 36 x 3 x 3 ins. 12 ins. in ground marked "1/16" on E. face in a d of earth 30 ins. diam. at base and 18 ins. high; dug 2 pits 18 x 12 x 12 ins. E. d W. dist. 5 ft. from mound for 1/16 Sec. Cor.

80.30 To the 1/4 Sec. Cor. on Sec. line between ics. 13 and 14.
and rolling
razing in patches
oil 2d Rate

# Uncompahgre Ute Indian Surveys.

Subdivisions of T. 8 S. R. 2 E. Salt Lake Mer. Utah Terr.y Con.td

| Chains. | |
|---|---|
| | From the N 1/16 Sec. Cor. on Sec. line between Sections 13 and 14 I run East on a random line through the middle of the N half of Sec. 13 |
| | Var. 16° 15 East. |
| 20.00 | Set a temporary 1/16 Sec. Cor. Land rolling Soil 2d Rate. |
| 40.00 | Set a temporary 1/16 Sec. Cor. Land rolling Soil 2d Rate. |
| 60.00 | Set a temporary 1/16 Sec. Cor. Land rolling Soil 2d Rate. |
| 80.10 | Intersect the N. & S. line bet. Secs. 13 and 18 at 14 links N of the N 1/16 Sec. Cor. Land rolling Soil 2d Rate. |
| | From this corner I run N 89° 54' W on a true line through the middle of the North half of Sec. 13 with the same var. |
| 20.02 | Set a cottonwood post 36 x 3 x 3 ins. 12 ins. in the ground, marked "1/16" on E. face in a mound of earth 30 ins. diam. at base and 18 ins. high, dug 2 pits 18 x 12 x 12 ins. E & W. dist. 5 ft. from mound for 1/16 Sec. Cor. |
| 40.05 | Set a cottonwood post 36 x 3 x 3 ins. 12 ins. in the ground, marked "1/16" on E. face in a mound of earth 30 ins. diam. at base and 18 ins. high, dug 2 pits 18 x 12 x 12 ins. E & W. dist. 5 ft. from mound for 1/16 Sec. Cor. |
| 60.07 | Set a cottonwood post 36 x 3 x 3 ins. 12 ins. in the ground, marked "1/16" on E. face in a mound of earth 30 ins. diam. at base and 18 ins. high, dug 2 pits 18 x 12 x 12 ins. E & W. dist. 5 ft. from mound for 1/16 Sec. Cor. |
| 80.10 | To the N 1/16 Sec. Cor. on Sec. line between Secs. 13 and 14 |
| | Land rolling |
| | Grazing in patches. |
| | Soil 2d Rate |

# Uncompahgre Ute Indian Surveys.

Subdivisions of T. 8 S. R. 2 E. Salt Lake Mer. Utah Terr.y Con.ld

| Chains | |
|---|---|
| | From the S. 1/16 Sec. Cor. on Sec. line between Sections 11 and 12 I run East on a random line through the middle of the S. half of Sec. 12 Var. 16° 15' East. |
| 20.00 | Set a temporary 1/16 Sec. Cor. Land rolling Soil 3d Rate. |
| 40.00 | Set a temporary 1/16 Sec. Cor. Land rolling Soil 3d Rate. |
| 60.00 | Set a temporary 1/16 Sec. Cor. Land rolling Soil 2d Rate. |
| 80.32 | Intersect the N. & S. line bet. Secs. 7 and 12 at 28 links E. of the S. 1/16 Sec. Cor. Land rolling. Soil 2d Rate. |
| | From this corner I run N. 89° 48' W. on a true line through the middle of the South half of Sec. 12 with the same var. |
| 20.08 | Set a cottonwood post 36 x 3 x 3 ins. 12 ins. in the ground, marked "1/16" on E. face in a mound of earth 30 ins. diam. at base and 18 ins. high, dug 2 pits 18 x 12 x 12 ins. E & W. dist. 5 ft. from mound for 1/16 Sec. Cor. |
| 40.16 | Set a cottonwood post 36 x 3 x 3 ins. 12 ins. in the ground, marked "1/16" on E. face in a mound of earth 30 ins. diam. at base and 18 ins. high, dug 2 pits 18 x 12 x 12 ins. E & W. dist. 5 ft. from mound for 1/16 Sec. Cor. |
| 60.24 | Set a cottonwood post 36 x 3 x 3 ins. 12 ins. in the ground, marked "1/16" on E. face in a mound of earth 30 ins. diam. at base and 18 ins. high, dug 2 pits 18 x 12 x 12 ins. E & W. dist. 5 ft. from mound for 1/16 Sec. Cor. |
| 80.32 | To the S 1/16 Sec. Cor. on Sec. line between Secs. 11 and 12. Land rolling. Grazing in patches Soil 2d Rate Sept. 7, 1882. |

# Uncompahgre Ute Indian Surveys.

Subdivisions of T. 8 S. R. 2 E. Salt Lake Mer. Utah Terr.y Con.td

| Chains. | |
|---|---|
| | From the 1/4 Sec. Cor. on Sec. line between Sections 11 and 12 I run East on a random line through the middle of Sec. 12 |
| | Var. 16° 15' East. |
| 20.00 | Set a temporary 1/16 Sec. Cor. Land rolling Soil 2d Rate. |
| 40.00 | Set a temporary 1/4 Sec. Cor. Land rolling Soil 2d Rate. |
| 60.00 | Set a temporary 1/16 Sec. Cor. Land rolling Soil 2d Rate. |
| 80.16 | Intersect the N. and S. line bet. Secs. 7 & 12 at 26 links N. of the 1/4 Sec. Cor. Land rolling Soil 2d Rate. |
| | From this corner I run N. 89° 49' W. on a true line through the middle of Sec. 12. with the same var. |
| 20.04 | Set a cottonwood post 36 x 3 x 3 ins. 12 ins. in ground marked "1/16" on E. face in a mound of earth 30 ins. diam. at base and 18 ins. high; dug 2 pits 18 x 12 x 12 ins. E. and W., dist. 5 ft. from mound for 1/16 Sec. Cor. |
| 40.08 | Set a cottonwood post 48 x 4 x 3 ins. 12 ins. in ground marked "1/4" on E. face in a mound of earth 30 ins. diam. at base and 18 ins. high; dug 2 pits 18 x 12 x 12 ins. E. and W., dist. 5 ft. from mound for 1/4 Sec. Cor. |
| 60.12 | Set a cottonwood post 36 x 3 x 3 ins. 12 ins. in ground marked "1/16" on E. face in a mound of earth 30 ins. diam. at base and 18 ins. high; dug 2 pits 18 x 12 x 12 ins. E. and W., dist. 5 ft. from mound for 1/16 Sec. Cor. |
| 80.16 | To the 1/4 Sec. Cor. on Sec. line between Secs. 11 and 12. Land rolling. Grazing Soil 2d. Rate |

# Uncompahgre Ute Indian Surveys.

Subdivisions of T. 8 S. R. 2 E. Salt Lake Mer. Utah Terr.y Cont.d

| Chains. | |
|---|---|
| | From the N 1/16 Sec. Cor. on Sec. line between Sections 11 and 12 I run East on a random line through the middle of the N half of Sec. 12 Var. 16° 15' East. |
| 20.00 | Set a temporary 1/16 Sec. Cor. Land rolling Soil 2d Rate. |
| 40.00 | Set a temporary 1/16 Sec. Cor. Land rolling Soil 2d Rate. |
| 60.00 | Set a temporary 1/16 Sec. Cor. Land rolling Soil 2d Rate. |
| 80.38 | Intersect the N. & S. line bet. Secs. 7 — and 12 at 14 links N of the N 1/16 Sec. Cor. Land rolling — Soil 2d Rate. From this corner I run N 89° 54' W on a true line through the middle of the North half of Sec. 12 with the same var. |
| 20.09 | Set a sandstone 14 x 10 x 4 ins. 12 ins. in the ground, marked "1/16" on E. face in a mound of earth 30 ins. diam. at base and 18 ins. high, dug 2 pits 18 x 12 x 12 ins. E & W. dist. 5 ft. from mound for 1/16 Sec. Cor. |
| 40.19 | Set a sandstone 14 x 8 x 6 ins. 12 ins. in the ground, marked "1/16" on E. face in a mound of earth 30 ins. diam. at base and 18 ins. high, dug 2 pits 18 x 12 x 12 ins. E & W. dist. 5 ft. from mound for 1/16 Sec. Cor. |
| 60.28 | Set a sandstone 16 x 10 x 3 ins. 12 ins. in the ground, marked "1/16" on E. face in a mound of earth 30 ins. diam. at base and 18 ins. high, dug 2 pits 18 x 12 x 12 ins. E & W. dist. 5 ft. from mound for 1/16 Sec. Cor. |
| 80.38 | To the N 1/16 Sec. Cor. on Sec. line between Secs. 11 and 12 Land rolling Grazing good Soil 2d Rate |

# Uncompahgre Ute Indian Surveys.

Subdivisions of T. 8 S. R. 2 E. Salt Lake Mer. Utah Terr.y Con.td

| Chains. | |
|---|---|
| | From the S. 1/16 Sec. Cor. on Sec. line between Sections 34 and 35 I run East on a random line through the middle of the S. half of Sec. 35 |
| | Var. 16° 15' East. |
| 20.00 | Set a temporary 1/16 Sec. Cor. Land rolling Soil 2d Rate. |
| 40.00 | Set a temporary 1/16 Sec. Cor. Land rolling Soil 2d Rate. |
| 60.00 | Set a temporary 1/16 Sec. Cor. Land rolling Soil 2d Rate. |
| 80.40 | Intersect the N. & S. line bet. Secs. 35 — and 36 at 20 links E. of the S. 1/16 Sec. Cor. Land rolling — Soil 2d Rate. |
| | From this corner I run N. 89° 51' W. on a true line through the middle of the South half of Sec. 35 with the same var. |
| 20.10 | Set a cottonwood post 36 x 3 x 3 ins. 12 ins. in the ground, marked "1/16" on E. face in a mound of earth 30 ins. diam. at base and 18 ins. high, dug 2 pits 18 x 12 x 12 ins. E & W. dist. 5 ft. from mound for 1/16 Sec. Cor. |
| 40.20 | Set a cottonwood post 36 x 3 x 3 ins. 12 ins. in the ground, marked "1/16" on E. face in a mound of earth 30 ins. diam. at base and 18 ins. high, dug 2 pits 18 x 12 x 12 ins. E & W. dist. 5 ft. from mound for 1/16 Sec. Cor. |
| 60.30 | Set a sandstone 18 x 12 x 5 ins. 12 ins. in the ground, marked "1/16" on E. face in a mound of earth 30 ins. diam. at base and 18 ins. high, dug 2 pits 18 x 12 x 12 ins. E & W. dist. 5 ft. from mound for 1/16 Sec. Cor. |
| 80.40 | To the S. 1/16 Sec. Cor. on Sec. line between Secs. 34 and 35 |
| | Land rolling. |
| | Grazing good. |
| | Soil Sandy Rate 2d. |

# Uncompahgre Ute Indian Surveys.

Subdivisions of T. 8 S. R. 2 E. Salt Lake Mer. Utah Terr.y Cont.d

| Chains. | |
|---|---|
| | From the 1/4 Sec. Cor. on Sec. line between Sections 34 and 35 I run East on a random line through the middle of Sec. 35 |
| | Var. 16° 15' East. |
| 20.00 | Set a temporary 1/16 Sec. Cor. Land rolling Soil 2d Rate. |
| 40.00 | Set a temporary 1/4 Sec. Cor. Land rolling |
| 57.00 | Enter Valley. Soil 2d Rate. |
| 60.00 | Set a temporary 1/16 Sec. Cor. Land rolling Soil 2d Rate. |
| 80.62 | Intersect the N. and S. line bet. Secs. 36 & 35 at 6 links S of the 1/4 Sec. Cor. Land rolling Soil 2d Rate. From this corner I run S. 89° 57' W on a true line through the middle of Sec. 35 with the same var. |
| 20.15 | Set a cottonwood post 36 x 3 x 3 ins. 12 ins. in ground marked "1/16" on E. face in a mound of earth 30 ins. diam. at base and 18 ins. high; dug 2 pits 18 x 12 x 12 ins. E. and W., dist. 5 ft. from mound for 1/16 Sec. Cor. |
| 40.31 | Set a cottonwood post 36 x 3 x 3. ins. 12 ins. in ground marked "1/4" on E. face in a mound of earth 30 ins. diam. at base and 18 ins. high; dug 2 pits 18 x 12 x 12 ins. E. and W., dist. 5 ft. from mound for 1/4 Sec. Cor. |
| 60.46 | Set a cottonwood post 36 x 3 x 3 ins. 12 ins. in ground marked "1/16" on E. face in a mound of earth 30 ins. diam. at base and 18 ins. high; dug 2 pits 18 x 12 x 12 ins. E. and W., dist. 5 ft. from mound for 1/16 Sec. Cor. |
| 80.62 | To the 1/4 Sec. Cor. on Sec. line between Secs. 34 and 35 Land rolling gently Grazing good Soil Sandy 2d Rate |

# Uncompahgre Ute Indian Surveys.

Subdivisions of T. 8 S. R. 2 E. Salt Lake Mer. Utah Terr.y Cont.d

| Chains. | |
|---|---|
| | From the N. 1/16 Sec. Cor. on Sec. line between Sections 34 and 35 I run East on a random line through the middle of the N. half of Sec. 35 Var. 16° 30' East. |
| 20.00 | Set a temporary 1/16 Sec. Cor. Land rolling |
| 25.00 | Foot of bluffs. Soil 2d Rate. |
| 40.00 | Set a temporary 1/16 Sec. Cor. Land rolling Soil 2d Rate. |
| 60.00 | Set a temporary 1/16 Sec. Cor. Land rolling Soil 2d Rate. |
| 80.64 | Intersect the N. & S. line bet. Secs. 35 and 36 at 18 links S. of the N. 1/16 Sec. Cor. Land rolling. Soil 2d Rate. |
| | From this corner I run S. 89° 52' W. on a true line through the middle of the North half of Sec. 35 with the same var. |
| 20.16 | Set a sandstone 24 x 12 x 6 ins. 12 ins. in the ground, marked "1/16" on E. face in a mound of earth 30 ins. diam. at base and 18 ins. high, dug 2 pits 18 x 12 x 12 ins. E & W. dist. 5 ft. from mound for 1/16 Sec. Cor. |
| 40.32 | Set a sandstone 18 x 16 x 4 ins. 12 ins. in the ground, marked "1/16" on E. face in a mound of earth 30 ins. diam. at base and 18 ins. high, dug 2 pits 18 x 12 x 12 ins. E & W. dist. 5 ft. from mound for 1/16 Sec. Cor. |
| 60.48 | Set a sandstone 20 x 15 x 3 ins. 12 ins. in the ground, marked "1/16" on E. face in a mound of earth 30 ins. diam. at base and 18 ins. high, dug 2 pits 18 x 12 x 12 ins. E & W. dist. 5 ft. from mound for 1/16 Sec. Cor. |
| 80.64 | To the N. 1/16 Sec. Cor. on Sec. line between Secs. 34 and 35 Land gently rolling Grazing good Soil sandy Rate 2d. |

# Uncompahgre Ute Indian Surveys.

Subdivisions of T. 8 S. R. 2 E. Salt Lake Mer. Utah Terr.y Con.td

| Chains | |
|---|---|
| | From the S. 1/16 Sec. Cor. on Sec. line between Sections 26 and 27 I run East on a random line through the middle of the S. half of Sec. 26<br>Var. 16° 30 East. |
| 20.00 | Set a temporary 1/16 Sec. Cor. Land rolling Soil 2d Rate. |
| 40.00 | Set a temporary 1/16 Sec. Cor. Land rolling Soil 2d Rate. |
| 60.00 | Set a temporary 1/16 Sec. Cor. Land rolling Soil 2d Rate. |
| 80.48 | Intersect the N. & S. line bet. Secs. 25 and 26 at 20 links E. of the S. 1/16 Sec. Cor. Land rolling Soil 2d Rate.<br>From this corner I run N. 89° 51' W. on a true line through the middle of the South half of Sec. 26 with the same var. |
| 20.12 | Set a sandstone 14 x 6 x 4 ins. 12 ins. in the ground, marked "1/16" on E. face in a mound of earth 30 ins. diam. at base and 18 ins. high, dug 2 pits 18 x 12 x 12 ins. E & W. dist. 5 ft. from mound for 1/16 Sec. Cor. |
| 40.24 | Set a sandstone 16 x 12 x 3 ins. 12 ins. in the ground, marked "1/16" on E. face in a mound of earth 30 ins. diam. at base and 18 ins. high, dug 2 pits 18 x 12 x 12 ins. E & W. dist. 5 ft. from mound for 1/16 Sec. Cor. |
| 60.36 | Set a sandstone 18 x 10 x 4 ins. 12 ins. in the ground, marked "1/16" on E. face in a mound of earth 30 ins. diam. at base and 18 ins. high, dug 2 pits 18 x 12 x 12 ins. E & W. dist. 5 ft. from mound for 1/16 Sec. Cor. |
| 80.48 | To the S. 1/16 Sec. Cor. on Sec. line between Secs. 26 and 27<br>Land rolling<br>Grazing in patches.<br>Soil 2d Rate |

# Uncompahgre Ute Indian Surveys.

Subdivisions of T. 8 S. R. 2 E Salt Lake Me. Utah Terr.y Cont.d

| Chains. | |
|---|---|
| | From the 1/4 Sec Cor. on Sec line between Sections 26 and 27 I run East on a random line through the middle of Sec 26 |
| | Var. 16° 30 East. |
| 20.00 | Set a temporary 1/16 Sec Cor. Land rolling Soil 2d Rate. |
| 40.00 | Set a temporary 1/4 Sec. Cor. Land rolling Soil 2d Rate. |
| 60.00 | Set a temporary 1/16 Sec. Cor. Land rolling Soil 2d Rate. |
| 80.74 | Intersect the N. and S line bet. Secs 25 & 26 at 16 links S of the 1/4 Sec. Cor Land rolling Soil 2d Rate. From this corner I run S. 89° 53' W. on a true line through the middle of Sec 26 with the same var. |
| 20.18 | Set a sandstone 20 x 5 x 5 ins. 12 ins. in ground marked "1/16" on E. face in a mound of earth 30 ins. diam. at base and 18 ins high; dug 2 pits 18 x 12 x 12 ins E. and W, dist 5 ft. from mound for 1/16 Sec. Cor. |
| 40.37 | Set a sandstone 18 x 16 x 3 ins. 12 ins. in ground marked "1/4" on E. face in a mound of earth 3 ins. diam. at base and 18 ins. high. dug 2 pits 18 x 12 x 12 ins. E. and W, dist. 5 ft. from mound for 1/4 Sec. Cor. |
| 60.55 | Set a sandstone 24 x 12 x 4 ins. 2 ins. in ground marked "1/16" on E. face in a mound of earth 30 ins. diam. at base and 18 ins. high; dug 2 pits 18 x 12 x 12 ins. E. and W, dist. 5 ft. from mound for 1/16 Sec. Cor. |
| 80.74 | To the 1/4 Sec. Cor. on Sec. line between Secs 26 and 27. Land rolling. Grazing in patches. Soil Sandy Rate 2d. Sept. 8. 1882. |

# Uncompahgre Ute Indian Surveys.

Subdivisions of T. 8 S.R. 2 E. Salt Lake Mer. Utah Terr.y Cont.d

| Chains. | |
|---|---|
| | From the N 1/16 Sec. Cor. on Sec. line between Sections 26 and 27 I run East on a random line through the middle of the N half of Sec. 26 Var. 16° 30' East. |
| 20.00 | Set a temporary 1/16 Sec. Cor. Land rolling Soil 2d Rate. |
| 40.00 | Set a temporary 1/16 Sec. Cor. Land rolling Soil 2d Rate. |
| 60.00 | Set a temporary 1/16 Sec. Cor. Land rolling Soil 2d Rate. |
| 80.58 | Intersect the N. & S. line bet. Secs. 25 and 26 at 32 links S of the N 1/16 Sec. Cor. Land rolling. Soil 2d Rate. From this corner I run S. 89° 46' W. on a true line through the middle of the North half of Sec. 26 with the same var. |
| 20.14 | Set a sandstone 20 x 10 x 3 ins. 12 ins. in the ground, marked "1/16" on E. face in a mound of earth 30 ins. diam. at base and 18 ins. high, dug 2 pits 18 x 12 x 12 ins. E & W. dist. 5 ft. from mound for 1/16 Sec. Cor. |
| 40.29 | Set a sandstone 14 x 12 x 2 ins. 12 ins. in the ground, marked "1/16" on E. face in a mound of earth 30 ins. diam. at base and 18 ins. high, dug 2 pits 18 x 12 x 12 ins. E & W. dist. 5 ft. from mound for 1/16 Sec. Cor. |
| 60.43 | Set a sandstone 16 x 10 x 5 ins. 12 ins. in the ground, marked "1/16" on E. face in a mound of earth 30 ins. diam. at base and 18 ins. high, dug 2 pits 18 x 12 x 12 ins. E & W. dist. 5 ft. from mound for 1/16 Sec. Cor. |
| 80.58 | To the N 1/16 Sec. Cor. on Sec. line between Secs. 26 and 27 Land rolling Grazing in patches Soil 2d Rate |

# Uncompahgre Ute Indian Surveys.

Subdivisions of T. 8 S. R. 2 E. Salt Lake Mer. Utah Terr.y Con.td

Chain

From the S. 1/16 Sec. Cor. on Sec. line between Sections 22 and 23 I run est. on a random line through the middle of the S half of Sec. 23

Var. 16° 30' East.

20.00 Set a temporary 1/16 Sec. Cor. Land rolling Soil 2d Rate.

40.00 Set a temporary 1/16 Sec. Cor. Land rolling Soil 2d Rate.

60.00 Set a temporary 1/16 Sec. Cor. Land rolling Soil 2d Rate

80.14 Intersect the N. & S. line bet. Secs. 23 and 24 at 14 links E. of the S. 1/16 Sec. Cor. Land rolling Soil 2d Rate.

From this corner I run N. 89° 54' W. on a true line through the middle of the South half of Sec. 23 with the same var.

20.03 Set a sandstone 20 x 10 x 4 ins. 12 ins. in the ground, marked "1/16" on E. face in a mound of earth 30 ins. diam. at base and 18 ins. high, dug 2 pits 18 x 12 x 12 ins. E & W. dist. 5 ft. from mound for 1/16 Sec. Cor.

40.07 Set a cottonwood post 36 x 3 x 3 ins. 12 ins. in the ground, marked "1/16" on E. face in a mound of earth 30 ins. diam. at base and 18 ins. high, dug 2 pits 18 x 12 x 12 ins. E & W. dist. 5 ft. from mound for 1/16 Sec. Cor.

60.10 Set a cottonwood post 36 x 3 x 3 ins. 12 ins. in the ground, marked "1/16" on E. face in a mound of earth 30 ins. diam. at base and 18 ins. high, dug 2 pits 18 x 12 x 12 ins. E & W. dist. 5 ft. from mound for 1/16 Sec. Cor.

80.14 To the S. 1/16 Sec. Cor. on Sec. line between Secs. 22, and 23

Land rolling.
Grazing good on bluffs
Soil 2d Rate

# Uncompahgre Ute Indian Surveys.

Subdivisions of T. 8 S. R. 2 E Salt Lake Me. Utah Terr.y Cont.d

| Chains. | |
|---|---|
| | From the 1/4 Sec Cor. on Sec line between Sections 22 and 23 I run East on a random line through the middle of Sec 23 |
| | Var. 16° 15 East. |
| 20.00 | Set a temporary 1/16 Sec. Cor. Land rolling Soil 2° Rate. |
| 40.00 | Set a temporary 1/4 Sec. Cor. Land rolling Soil 2° Rate. |
| 60.00 | Set a temporary 1/16 Sec. Cor. Land rolling Soil 2° Rate. |
| 80.36 | Intersect the N. and S. line bet. Secs. 23 & 24 at 42 links N of the 1/4 Sec. Cor. Land rolling Soil 2° Rate. From this corner I run N 89° 42' W on a true line through the middle of Sec. 23 with the same var. |
| 20.09 | Set a sandstone 20 x 10 x 10 ins. 12 ins. in ground marked "1/16" on E. face in a mound of earth 30 ins. diam. at base and 18 ins high; dug 2 pits 18 x 12 x 12 ins E. and W. dist. 5 ft. from mound for 1/16 Sec. Cor. |
| 40.18 | Set a sandstone 12 x 6 x 6 ins. 12 ins. in ground marked "1/4" on E. face in a mound of earth 3 ins. diam. at base and 18 ins. high; dug 2 pits 18 x 12 x 12 ins. E. and W. dist. 5 ft. from mound for 1/4 Sec. Cor. |
| 60.27 | Set a sandstone 12 x 8 x 6 ins. 2 ins. in ground marked "1/16" on E. face in a mound of earth 30 ins. diam. at base and 18 ins. high; dug 2 pits 18 x 12 x 12 ins. E. and W. dist. 5 ft. from mound for 1/16 Sec. Cor. |
| 80.36 | To the 1/4 Sec. Cor. on Sec. line between Secs. 22 and 23. Land rolling Grazing good on bluffs Soil Sandy 2° Rate |

# Uncompahgre Ute Indian Surveys.

Subdivisions of T. 8 S. R. 2 E. Salt Lake Mer. Utah Terr.y Con.td

| Chains | |
|---|---|
| | From the N 1/16 Sec. Cor. on Sec. line between Sections 22 and 23 I run East on a random line through the middle of the N half of Sec. 23 Var. 16° 15' East. |
| 20.00 | Set a temporary 1/16 Sec. Cor. Land rolling Soil 2d Rate. |
| 40.00 | Set a temporary 1/16 Sec. Cor. Land rolling Soil 2d Rate. |
| 60.00 | Set a temporary 1/16 Sec. Cor. Land rolling Soil 2d Rate. |
| 80.18 | Intersect the N. & S. line bet. Secs. 23 and 24 at 16 links S of the N 1/16 Sec. Cor. Land rolling Soil 2d Rate. From this corner I run S. 89° 53' W on a true line through the middle of the North half of Sec. 23 with the same var. |
| 20.04 | Set a sandstone 15 x 10 x 5 ins. 12 ins. in the ground, marked "1/16" on E. face in a mound of earth 30 ins. diam. at base and 18 ins. high, dug 2 pits 18 x 12 x 12 ins. E & W. dist. 5 ft. from mound for 1/16 Sec. Cor. |
| 40.09 | Set a sandstone 16 x 10 x 3 ins. 12 ins. in the ground, marked "1/16" on E. face in a mound of earth 30 ins. diam. at base and 18 ins. high, dug 2 pits 18 x 12 x 12 ins. E & W. dist. 5 ft. from mound for 1/16 Sec. Cor. |
| 60.13 | Set a sandstone 14 x 10 x 5 ins. 12 ins. in the ground, marked "1/16" on E. face in a mound of earth 30 ins. diam. at base and 18 ins. high, dug 2 pits 18 x 12 x 12 ins. E & W. dist. 5 ft. from mound for 1/16 Sec. Cor. |
| 80.18 | To the N 1/16 Sec. Cor. on Sec. line between Secs. 22 and 23. Land rolling Grazing good on bluffs. Soil sandy Rate 2d. |

# Uncompahgre Ute Indian Surveys.

Subdivisions of T. 8 S. R. 2 E. Salt Lake Mer. Utah Terr.y Con.td

| Chains. | |
|---|---|
| | From the S 1/16 Sec. Cor. on Sec. line between Sections 14 and 15 I run East on a random line through the middle of the S.t half of Sec. 14. Var. 16° 15' East. |
| 20.00 | Set a temporary 1/16 Sec. Cor. Land rolling Soil 2.d Rate. |
| 40.00 | Set a temporary 1/16 Sec. Cor. Land rolling Soil 2.d Rate. |
| 60.00 | Set a temporary 1/16 Sec. Cor. Land rolling Soil 2.d Rate. |
| 80.72 | Intersect the N. & S. line bet. Secs. 13 and 14 at 72 links N.r of the S.t 1/16 Sec. Cor. Land rolling — Soil 2.d Rate. From this corner I run N. 89° 29' W. on a true line through the middle of the South half of Sec. 14 with the same var. |
| 20.18 | Set a sandstone 18 x 13 x 3 ins. 12 ins. in the ground, marked "1/16" on E. face in a mound of earth 30 ins. diam. at base and 18 ins. high, dug 2 pits 18 x 12 x 12 ins. E & W. dist. 5 ft. from mound for 1/16 Sec. Cor. |
| 40.36 | Set a sandstone 24 x 6 x 5 ins. 12 ins. in the ground, marked "1/16" on E. face in a mound of earth 30 ins. diam. at base and 18 ins. high, dug 2 pits 18 x 12 x 12 ins. E & W. dist. 5 ft. from mound for 1/16 Sec. Cor. |
| 60.54 | Set a sandstone 16 x 10 x 3 ins. 12 ins. in the ground, marked "1/16" on E. face in a mound of earth 30 ins. diam. at base and 18 ins. high, dug 2 pits 18 x 12 x 12 ins. E & W. dist. 5 ft. from mound for 1/16 Sec. Cor. |
| 80.72 | To the S. 1/16 Sec. Cor. on Sec. line between Secs. 14 and 15. Land rolling Grazing good Soil Sandy Rate 2.d |

# Uncompahgre Ute Indian Surveys.

Subdivisions of T. 8 S. R. 2 E. Salt Lake Mer. Utah Terr.y Con.td

Chains. From the 1/4 Sec. Cor. on Sec. line between Sections 14 and 15 I run East on a random line through the middle of Sec. 14

Var. 16° 15' East.

20.00 Set a temporary 1/16 Sec. Cor. Land rolling Soil 2d Rate.,

40.00 Set a temporary 1/4 Sec. Cor. Land rolling Soil 2d Rate.

60.00 Set a temporary 1/16 Sec. Cor. Land rolling Soil 2d Rate.

80.32 Intersect the N. and S. line bet. Secs. 13 & 14 at 22 links W of the 1/4 Sec. Cor. Land rolling Soil 2d Rate. From this corner I run N. 89° 51' W. on a true line through the middle of Sec. 14 with the same var.

20.08 Set a sandstone 14 x 12 x 3 ins. 12 ins. in ground marked "1/16" on E. face in a mound of earth 30 ins. diam. at base and 8 ins. high; dug 2 pits 18 x 12 x 12 ins. E. and W., dist. 5 ft. from mound for 1/16 Sec. Cor.

40.16 Set a sandstone 16 x 14 x 5 ins. 12 ins. in ground marked "1/4" on E. face in a mound of earth 30 ins. diam. at base and 8 ins. high; dug 2 pits 18 x 12 x 12 ins. E. and W., dist. 5 ft. from mound for 1/4 Sec. Cor.

60.24 Set a sandstone 20 x 12 x 3 ins. 12 ins. ground marked "1/16" on E. face in a mound of earth 30 ins. diam. at base and 18 ins. high; dug 2 pits 18 x 12 x 12 ins. E. & W., dist. 5 ft. from mound for 1/16 Sec. Cor.

80.3 To the 1/4 Sec. Cor. on Sec. line between Secs. 14 and 15.

and rolling razing good on bluff oil 2d Rate

# Uncompahgre Ute Indian Surveys.

Subdivisions of T. 8 S. R. 2 E. Salt Lake Mer. Utah Terr.y Con.td

| Chains. | |
|---|---|
| | From the N. 1/16 Sec. Cor. on Sec. line between Sections 14 and 15 I run East on a random line through the middle of the N. half of Sec. 14 Var. 16° 15' East. |
| 20.00 | Set a temporary 1/16 Sec. Cor. Land rolling Soil 2d Rate. |
| 40.00 | Set a temporary 1/16 Sec. Cor. Land rolling Soil 2d Rate. |
| 60.00 | Set a temporary 1/16 Sec. Cor. Land rolling Soil 2d Rate. |
| 80.20 | Intersect the N. & S. line bet. Secs. 13 and 14 at 64 links N. of the N. 1/16 Sec. Cor. Land rolling Soil 2d Rate. From this corner I run N. 89. 33' W. on a true line through the middle of the North half of Sec. 14 with the same var. |
| 20.05 | Set a sandstone 18 x 10 x 6 ins. 12 ins. in the ground, marked "1/16" on E. face in a mound of earth 30 ins. diam. at base and 18 ins. high, dug 2 pits 18 x 12 x 12 ins. E & W. dist. 5 ft. from mound for 1/16 Sec. Cor. |
| 40.10 | Set a sandstone 15 x 13 x 5 ins. 12 ins. in the ground, marked "1/16" on E. face in a mound of earth 30 ins. diam. at base and 18 ins. high, dug 2 pits 18 x 12 x 12 ins. E & W. dist. 5 ft. from mound for 1/16 Sec. Cor. |
| 60.15 | Set a cottonwood post 36 x 3 x 3 ins. 12 ins. in the ground, marked "1/16" on E. face in a mound of earth 30 ins. diam. at base and 18 ins. high, dug 2 pits 18 x 12 x 12 ins. E & W. dist. 5 ft. from mound for 1/16 Sec. Cor. |
| 80.20 | To the N. 1/16 Sec. Cor. on Sec. line between Secs 14 and 15 Land rolling Grazing good on bluffs. Soil 2d Rate Sept. 9. 1882. |

# Uncompahgre Ute Indian Surveys.

Subdivisions of T. 8 S. R. 2½ E. Salt Lake Mer. Utah Terr.y Con.td

| Chains. | |
|---|---|
| | From the S. 1/16 Sec. Cor. on Sec. line between Sections 10 and 11 I run East on a random line through the middle of the S.h half of Sec. 11 Var. 16° 15' East. |
| 20.00 | Set a temporary 1/16 Sec. Cor. Land mountainous Soil 2d Rate. |
| 40.00 | Set a temporary 1/16 Sec. Cor. Land mountainous Soil 2d Rate. |
| 60.00 | Set a temporary 1/16 Sec. Cor. Land mountainous Soil 2d Rate. |
| 80.16 | Intersect the N. & S. line bet. Secs. 11 and 12 at 24 links E. of the S. 1/16 Sec. Cor. and mountainous & broke Soil 2d Rate. From this corner I run E. 89° 50' N. on a true line through the middle of the South half of Sec. 11 with the same var. |
| 20.0 | Set a sandstone 14 x 12 x 4 ins. 12 ins. in the ground, marked "1/16" on E. face in a mound of earth 30 ins. diam. at base and 18 ins. high, dug 2 pits 18 x 12 x 12 ins. E & W. dist. 5 ft. from mound for 1/16 Sec. Cor. |
| 40.0 | Set a sandstone 16 x 10 x 3 ins. 12 ins. in the ground, marked "1/16" on E. face in a mound of earth 30 ins. diam. at base and 18 ins. high, dug 2 pits 18 x 12 x 12 ins. E & W. dist. 5 ft. from mound for 1/16 Sec. Cor. |
| 60.12 | Set a sandstone 14 x 12 x 5 ins. 12 ins. in the ground, marked "1/16" on E. face in a mound of earth 30 ins. diam. at base and 18 ins. high, dug 2 pits 18 x 12 x 12 ins. E & W. dist. 5 ft. from mound for 1/16 Sec. Cor. |
| 80.1 | To the S. 1/16 Sec. Cor. on Sec. line between Secs. 10 and 11 Land mountainous and broken. Grazing good Soil 2d Rate |

# Uncompahgre Ute Indian Surveys.

Subdivisions of T. 8 S. R. 2 E. Salt Lake Me. Utah Terr.y Con.td

C From the 1/4 Sec. Cor. on Sec. line between Sections 10 and 11 I run east on a random line through the middle of Sec 11

Var. 16° 15' East.

20.00 Set a temporary 1/16 Sec. Cor. Land mountainous Soil 2d Rate.

40.00 Set a temporary 1/4 Sec. Cor. Land mountainous Soil 2d Rate.

60.00 Set a temporary 1/16 Sec. Cor. Land mountainous Soil 2d Rate.

80.28 Intersect the N. and S. line bet. Secs 11 & 12 at 16 links N. of the 1/4 Sec. Cor. Land mountainous Soil 2d Rate. From this corner I run N. 89° 53' W. on a true line through the middle of Sec 11. with the same var.

20.07 Set a cottonwood post 36 x 3 x 3 ins. 12 ins. in ground marked "1/16" on E. face in a mound of earth 30 ins. diam. at base and 18 ins. high; dug 2 pits 18 x 12 x 12 ins. E. and W. dist. 5 ft. from mound for 1/16 Sec. Cor.

40.1 Set a cottonwood post 36 x 3 x 3 ins. 12 ins. in ground marked "1/4" on E. face in a mound of earth 3 ins. diam. at base and 18 ins. high; dug 2 pits 18 x 12 x 12 ins. E. and W. dist. 5 ft. from mound for 1/4 Sec. Cor.

60.21 Set a cottonwood post 36 x 3 x 3 ins. 12 ins. in ground marked "1/16" on E. face in a mound of earth 30 ins. diam. at base and 18 ins. high; dug 2 pits 18 x 12 x 12 ins. E. and W. dist. 5 ft. from mound for 1/16 Sec. Cor.

80.2 To the 1/4 Sec. Cor. on Sec. line between Secs. 10 and 11

Land mountainous & broken.
Grazing in patches
Soil 2d Rate

# Uncompahgre Ute Indian Surveys.

Subdivisions of T. 8 S. R. 2 E. Salt Lake Mer. Utah Terr.y Cont.d

| Chains | |
|---|---|
| | From the N 1/16 Sec. Cor. on Sec. line between Sections 10 and 11 I run East on a random line through the middle of the N half of Sec. 11 |
| | Var. 16° 15' East. |
| 20.00 | Set a temporary 1/16 Sec. Cor. Land mountainous Soil 2d Rate. |
| 40.00 | Set a temporary 1/16 Sec. Cor. Land mountainous Soil 2d Rate. |
| 60.00 | Set a temporary 1/16 Sec. Cor. Land mountainous Soil 2d Rate. |
| 80.42 | Intersect the N. & S. line bet. Secs. 11 and 12 at 20 links S of the N 1/16 Sec. Cor. Land mountainous Soil 2d Rate. |
| | From this corner I run S. 89° 15' E. on a true line through the middle of the North half of Sec. 11 with the same var. |
| 20.10 | Set a sandstone 16 x 10 x 5 ins. 12 ins. in the ground, marked "1/16" on E. face in a mound of earth 30 ins. diam. at base and 18 ins. high, dug 2 pits 18 x 12 x 12 ins. E & W. dist. 5 ft. from mound for 1/16 Sec. Cor. |
| 40.21 | Set a sandstone 14 x 5 x 3 ins. 12 ins. in the ground, marked "1/16" on E. face in a mound of earth 30 ins. diam. at base and 18 ins. high, dug 2 pits 18 x 12 x 12 ins. E & W. dist. 5 ft. from mound for 1/16 Sec. Cor. |
| 60.31 | Set a sandstone 16 x 14 x 3 ins. 12 ins. in the ground, marked "1/16" on E. face in a mound of earth 30 ins. diam. at base and 18 ins. high, dug 2 pits 18 x 12 x 12 ins. E & W. dist. 5 ft. from mound for 1/16 Sec. Cor. |
| 80.42 | To the N 1/16 Sec. Cor. on Sec. line between Secs. 10 and 11 |
| | Land mountainous & broken. |
| | Grazing in patches |
| | Soil 2d Rate |

# Uncompahgre Ute Indian Surveys.

Subdivisions of T. 8 S. R. 2 E. Salt Lake Mer. Utah Terr.y Cont.d

| Chains. | |
|---|---|
| | From the S 1/16 Sec. Cor. on Sec. line between Sections 33 and 34 I run East on a random line through the middle of the S.t half of Sec. 34 Var. 16° 15' East. Over valley |
| 20.00 | Set a temporary 1/16 Sec. Cor. Land Rolling Soil 2.d Rate. |
| 40.00 | Set a temporary 1/16 Sec. Cor. Land Rolling Soil 2.d Rate. |
| 60.00 | Set a temporary 1/16 Sec. Cor. Land Rolling Soil 2.d Rate. |
| 80.36 | Intersect the N. & S. line bet. Secs. 34 and 35 at 2.2 links N. of the S. 1/16 Sec. Cor. Land Rolling Soil 2.d Rate. From this corner I run N. 89° 51' W. on a true line through the middle of the South half of Sec. 34 with the same var. |
| 20.09 | Set a cottonwood post 36 x 3 x 3 ins. 12 ins. in the ground, marked "1/16" on E. face in a mound of earth 30 ins. diam. at base and 18 ins. high, dug 2 pits 18 x 12 x 12 ins. E & W. dist. 5 ft. from mound for 1/16 Sec. Cor. |
| 40.18 | Set a cottonwood post 36 x 3 x 3 ins. 12 ins. in the ground, marked "1/16" on E. face in a mound of earth 30 ins. diam. at base and 18 ins. high, dug 2 pits 18 x 12 x 12 ins. E & W. dist. 5 ft. from mound for 1/16 Sec. Cor. |
| 60.27 | Set a cottonwood post 36 x 3 x 3 ins. 12 ins. in the ground, marked "1/16" on E. face in a mound of earth 30 ins. diam. at base and 18 ins. high, dug 2 pits 18 x 12 x 12 ins. E & W. dist. 5 ft. from mound for 1/16 Sec. Cor. |
| 80.36 | To the S.t 1/16 Sec. Cor. on Sec. line between Secs. 33 and 34 Land Rolling. Grazing good Soil 2.d Rate |

# Uncompahgre Ute Indian Surveys.

Subdivisions of T. 8 S. R. 2 E. Salt Lake Mer. Utah Terr.y Cont.d

Chains. From the 1/4 Sec. Cor. on Sec. line between Sections 33 and 34 I run east on a random line through the middle of Sec. 34

Var. 16° 15' East.

20.00 Set a temporary 1/16 Sec. Cor. Land R Soil 2d Rate.

40.00 Set a temporary 1/4 Sec. Cor. Land R Soil 2d Rate.

60.00 Set a temporary 1/16 Sec. Cor. Land Rolling Soil 2d Rate.

80.30 Intersect the N. and S. line bet. Secs. 34 & 3 at 42 links S. of the 1/4 Sec. Cor. Land Rolling Soil 2d Rate.

From this corner I run S. 89° 42' W. on a true line through the middle of Sec. 34 the same var.

20.07 Set a cottonwood post 36 x 3 x 3 ins. 12 ins. in ground marked "1/16" on E. face in a mound of earth 30 ins. diam. at base and 8 ins. high; dug 2 pits 18 x 12 x 12 ins. E. and W., dist. 5 ft. from mound for 1/16 Sec. Cor.

40.15 Set a cottonwood post 48. x 3 x 3 ins. 12 ins. ground marked "1/4" on E. face in a mound of earth 30 ins. diam. at base and 8 ins. high; dug 2 pits 18 x 12 x 12 ins. E. and W., dist. 5 ft. from mound for 1/4 Sec. Cor.

60.22 et a cottonwood post 36 x 3 x 3 ins. 12 ins. in ground marked "1/16" on E. face in a round of earth 30 ins. diam. at base and 18 ins. high; dug 2 pits 18 x 12 x 12 ins. E. d W., dist. 5 ft. from mound for 1/16 Sec. Cor.

80.30 To the 1/4 Sec. Cor. on Sec. line between ecs. 33 and 34

and rolling

razing good

oil Sandy 2d Rate

# Uncompahgre Ute Indian Surveys.

Subdivisions of T. 8 S. R. 2 E. Salt Lake Mer. Utah Terr.y Con.td

| Chains. | |
|---|---|
| | From the N. 1/16 Sec. Cor. on Sec. line between Sections 33 and 34 I run East on a random line through the middle of the N. half of Sec. 34 Var. 16° 15' East. |
| 20.00 | Set a temporary 1/16 Sec. Cor. Land Rolling Soil 2d Rate. |
| 40.00 | Set a temporary 1/16 Sec. Cor. Land Rolling Soil 2d Rate. |
| 60.00 | Set a temporary 1/16 Sec. Cor. Land Rolling Soil 2d Rate. |
| 80.26 | Intersect the N. & S. line bet. Secs. 34 and 35 at 14 links S. of the N. 1/16 Sec. Cor. Land Rolling Soil 2d Rate. From this corner I run S. 89° 54' W. on a true line through the middle of the North half of Sec. 34 with the same var. |
| 20.06 | Set a cottonwood post 36 x 3 x 3 ins. 12 ins. in the ground, marked "1/16" on E. face in a mound of earth 30 ins. diam. at base and 18 ins. high, dug 2 pits 18 x 12 x 12 ins. E & W. dist. 5 ft. from mound for 1/16 Sec. Cor. |
| 40.13 | Set a sandstone 18 x 10 x 3 ins. 12 ins. in the ground, marked "1/16" on E. face in a mound of earth 30 ins. diam. at base and 18 ins. high, dug 2 pits 18 x 12 x 12 ins. E & W. dist. 5 ft. from mound for 1/16 Sec. Cor. |
| 60.19 | Set a cottonwood post 36 x 3 x 3 ins. 12 ins. in the ground, marked "1/16" on E. face in a mound of earth 30 ins. diam. at base and 18 ins. high, dug 2 pits 18 x 12 x 12 ins. E & W. dist. 5 ft. from mound for 1/16 Sec. Cor. |
| 80.25 | To the N. 1/16 Sec. Cor. on Sec. line between Secs. 33 and 34. Land Rolling. Grazing good Soil sandy Rate 2d. |

# Uncompahgre Ute Indian Surveys.

Subdivisions of T. 8 S. R. 2 E. Salt Lake Mer. Utah Terr.y Con.td

| Chains. | |
|---|---|
| | From the S. 1/16 Sec. Cor. on Sec. line between Sections 27 and 28 I run East on a random line through the middle of the S.t half of Sec. 27 Var. 16° 15' East. |
| 20.00 | Set a temporary 1/16 Sec. Cor. Land Rolling Soil 2d Rate. |
| 40.00 | Set a temporary 1/16 Sec. Cor. Land Rolling Soil 2d Rate., |
| 60.00 | Set a temporary 1/16 Sec. Cor. Land Rolling Soil 2d Rate. |
| 80.12 | Intersect the N. & S. line bet. Secs. 26 and 27 at 66 links S. of the S.t 1/16 Sec. Cor. Land Rolling Soil 2d Rate. From this corner I run S. 89° 32' W. on a true line through the middle of the South half of Sec. 27 with the same var. |
| 20.00 | Set a sandstone 20 x 14 x 3 ins. 12 ins. in the ground, marked "1/16" on E. face in a mound of earth 30 ins. diam. at base and 18 ins. high, dug 2 pits 18 x 12 x 12 ins. E. & W. dist. 5 ft. from mound for 1/16 Sec. Cor. |
| 40.06 | Set a sandstone 14 x 6 x 6 ins. 12 ins. in the ground, marked "1/16" on E. face in a mound of earth 30 ins. diam. at base and 18 ins. high, dug 2 pits 18 x 12 x 12 ins. E. & W. dist. 5 ft. from mound for 1/16 Sec. Cor. |
| 60.09 | Set a sandstone 16 x 12 x 4 ins. 12 ins. in the ground, marked "1/16" on E. face in a mound of earth 30 ins. diam. at base and 18 ins. high, dug 2 pits 18 x 12 x 12 ins. E. & W. dist. 5 ft. from mound for 1/16 Sec. Cor. |
| 80.12 | To the S.t 1/16 Sec. Cor. on Sec. line between Secs 26 and 27. Land Rolling Grazing good Soil sandy Rate 2d Sept 10th 1882. |

# Uncompahgre Ute Indian Surveys.

Subdivisions of T. 8 S. R. 2 E. Salt Lake Me. Utah Terr.y Cont.d

| Chains. | |
|---|---|
| | From the 1/4 Sec Cor. on Sec line between Sections 27 and 28 I run East on a random line through the middle of Sec 27 |
| | Var. 16° 15' East. |
| 20.00 | Set a temporary 1/16 Sec Cor. Land Rolling Soil 2d Rate. |
| 40.00 | Set a temporary 1/4 Sec. Cor. Land Rolling Soil 2d Rate. |
| 60.00 | Set a temporary 1/16 Sec. Cor. Land Rolling Soil 2d Rate. |
| 80.34 | Intersect the N. and S line bet. Secs. 26 & 27 at 38 links S. of the 1/4 Sec. Cor Land rolling — Soil 2d Rate. |
| | From this corner I run S. 89° 44' W. on a true line through the middle of Sec. 27 with the same var. |
| 20.08 | Set a sandstone 12 x 10 x 5 ins. 12 ins. in ground marked "1/16" on E. face in a mound of earth 30 ins. diam. at base and 18 ins. high; dug 2 pits 18 x 12 x 12 ins E. and W. dist. 5 ft. from mound for 1/16 Sec. Cor. |
| 40.17 | Set a sandstone 18 x 10 x 3 ins. 12 ins. in ground marked "1/4" on E. face in a mound of earth 3 ins. diam. at base and 18 ins. high; dug 2 pits 18 x 12 x 12 ins. E. and W. dist. 5 ft. from mound for 1/4 Sec. Cor. |
| 60.25 | Set a sandstone 12 x 9 x 5 ins. 12 ins. in ground marked "1/16" on E. face in a mound of earth 30 ins. diam. at base and 18 ins. high; dug 2 pits 18 x 12 x 12 ins. E. and W. dist. 5 ft. from mound for 1/16 Sec. Cor. |
| 80.34 | To the 1/4 Sec. Cor. on Sec. line between Secs. 27 and 28 |
| | Land Rolling. |
| | Grazing Good |
| | Soil sandy Rate 2d |

# Uncompahgre Ute Indian Surveys.

Subdivisions of T. 8 S. R. 2 E. Salt Lake Mer. Utah Terr.y Cont.d

| Chains | |
|---|---|
| | From the N 1/16 Sec. Cor. on Sec. line between Sections 27 and 28 I run East on a random line through the middle of the N half of Sec. 27 Var. 16° 30' East. |
| 20.00 | Set a temporary 1/16 Sec. Cor. Land Rolling Soil 2d Rate. |
| 40.00 | Set a temporary 1/16 Sec. Cor. Land Rolling Soil 2d Rate. |
| 60.00 | Set a temporary 1/16 Sec. Cor. Land Rolling Soil 2d Rate. |
| 80.12 | Intersect the N. & S. line bet. Secs. 26. and 27 at 14 links S. of the N. 1/16 Sec. Cor. Land Rolling Soil 2d Rate. From this corner I run S. 89° 54' W on a true line through the middle of the North half of Sec. 27. with the same var. |
| 20.03 | Set a sandstone 24 X 12 X 3 ins. 12 ins. in the ground, marked "1/16" on E. face in a mound of earth 30 ins. diam. at base and 18 ins. high, dug 2 pits 18 X 12 X 12 ins. E & W. dist. 5 ft. from mound for 1/16 Sec. Cor. |
| 40.06 | Set a sandstone 12 X 10 X 8 ins. 12 ins. in the ground, marked "1/16" on E. face in a mound of earth 30 ins. diam. at base and 18 ins. high, dug 2 pits 18 X 12 X 12 ins. E & W. dist. 5 ft. from mound for. 1/16 Sec. Cor. |
| 60.09 | Set a Cottonwood post 36 X 3 X 3 ins. 12 ins. in the ground, marked "1/16" on E. face in a mound of earth 30 ins. diam. at base and 18 ins. high, dug 2 pits 18 X 12 X 12 ins. E & W. dist. 5 ft. from mound for 1/16 Sec. Cor. |
| 80.12 | To the N 1/16 Sec. Cor. on Sec. line between Secs. 27 and 28 Land Rolling. Grazing good Soil Sandy Rate 2d. |

# Uncompahgre Ute Indian Surveys.

Subdivisions of T. 8 S. R. 2 E. Salt Lake Mer. Utah Terr.y Con.td

| Chains | |
|---|---|
| | From the S. 1/16 Sec. Cor. on Sec. line between Sections 21 and 22 I run East on a random line through the middle of the S. half of Sec. 22 Var. 16° 30 East. |
| 20.00 | Set a temporary 1/16 Sec. Cor. Land Rolling Soil 2d Rate. |
| 40.00 | Set a temporary 1/16 Sec. Cor. Land Rolling Soil 2d Rate. |
| 60.00 | Set a temporary 1/16 Sec. Cor. Land Rolling Soil 2d Rate. |
| 80.13 | Intersect the N. & S. line bet. Secs. 22 and 23 at 14 links S. of the S. 1/16 Sec. Cor. Land Rolling Soil 2d Rate. From this corner I run S. 89° 54' W. on a true line through the middle of the South half of Sec. 22 with the same var. |
| 20.03 | Set a cottonwood post 36 x 3 x 3 ins. 12 ins. in the ground, marked "1/16" on E. face in a mound of earth 30 ins. diam. at base and 18 ins. high, dug 2 pits 18 x 12 x 12 ins. E & W. dist. 5 ft. from mound for 1/16 Sec. Cor. |
| 40.06 | Set a sandstone 18 x 10 x 4 ins. 12 ins. in the ground, marked "1/16" on E. face in a mound of earth 30 ins. diam. at base and 18 ins. high, dug 2 pits 18 x 12 x 12 ins. E & W. dist. 5 ft. from mound for 1/16 Sec. Cor. |
| 60.09 | Set a sandstone 24 x 12 x 8 ins. 12 ins. in the ground, marked "1/16" on E. face in a mound of earth 30 ins. diam. at base and 18 ins. high, dug 2 pits 18 x 12 x 12 ins. E & W. dist. 5 ft. from mound for 1/16 Sec. Cor. |
| 80.12 | To the S. 1/16 Sec. Cor. on Sec. line between Secs. 21 and 22. Land Rolling. Grazing Good Soil Sandy Rate 2d. |

# Uncompahgre Ute Indian Surveys.

Subdivisions of T. 8 S. R. 21 E. Salt Lake Me. Utah Terr.y Coq.ns

| Chains | |
|---|---|
| | From the 1/4 Sec Cor. on Sec line between Sections 21 and 22 I run E. on a random line through the middle of Sec 22. Var 16° 15' East |
| 20.00 | Set a temporary 1/16 Sec Cor Land Rolling Soil 2d Rate. |
| 40.00 | Set a temporary 1/4 Sec Cor Land Rolling Soil 2d Rate. |
| 60.00 | Set a temporary 1/16 Sec. Cor. Land Rolling Soil 2d Rate |
| 80.30 | Intersect the N and S line bet Secs 22 & 23 at 16 links S of the 1/4 Sec Cor Land Rolling Soil 2d Rate. From this corner I run S. 89° 53' W. on a true line through the middle of Sec 22. with the same var |
| 20.07 | Set a sandstone 16 x 8 x 3 ins. 12 ins. in ground marked "1/16" on E face in a mound of earth 30 ins. diam at base and 18 ins high; dug 2 pits 18 x 12 x 12 ins E. and W. dist 5 ft. from mound for 1/16 Sec Cor. |
| 40.12 | Set a sandstone 16 x 8 x 3 ins 12 ins. in ground marked "1/4" on E face in a mound of earth 3 ins diam at base and 18 ins high dug 2 pits 18 x 12 x 12 ins. E and W. dist 5 ft from mound for 1/4 Sec. Cor. |
| 60.22 | Set a sandstone 12 x 11 x 5 ins 2 ins in ground marked "1/16" on E face in a mound of earth 30 ins diam at base and 18 ins high; dug 2 pits 1 x 12 x 12 ins E. and W. dist 5 ft from mound for 1/16 Sec Cor |
| 80.30 | To the 1/4 Sec Cor on Sec line between Secs 21 and 22. Land Rolling. Grazing good Soil Sandy 2d Rate |

# Uncompahgre Ute Indian Surveys.

Subdivisions of T. 8 S. R. 2 E. Salt Lake Mer. Utah Terr.y Cont.d

| Chains | |
|---|---|
| | From the N 1/16 Sec. Cor. on Sec. line between Sections 21 and 22 I run East on a random line through the middle of the N half of Sec. 22 Var. 16° 15 East. |
| 20.00 | Set a temporary 1/16 Sec. Cor. Land Rolling Soil 2d Rate. |
| 40.00 | Set a temporary 1/16 Sec. Cor. Land Rolling Soil 2d Rate. |
| 60.00 | Set a temporary 1/16 Sec. Cor. Land Rolling Soil 2d Rate. |
| 80.24 | Intersect the N. & S. line bet. Secs. 22. and 23 at 20 links N of the N 1/16 Sec. Cor. Land Rolling Soil 2d Rate. From this corner I run N 89° 51' W on a true line through the middle of the North half of Sec. 22 with the same var. |
| 20.06 | Set a sandstone 12 x 12 x 4 ins. 12 ins. in the ground, marked "1/16" on E. face in a mound of earth 30 ins. diam. at base and 18 ins. high, dug 2 pits 18 x 12 x 12 ins. E & W. dist. 5 ft. from mound for 1/16 Sec. Cor. |
| 40.12 | Set a sandstone 18 x 14 x 4 ins. 12 ins. in the ground, marked "1/16" on E. face in a mound of earth 30 ins. diam. at base and 18 ins. high, dug 2 pits 18 x 12 x 12 ins. E & W. dist. 5 ft. from mound for 1/16 Sec. Cor. |
| 60.18 | Set a sandstone 10 x 8 x 8 ins. 12 ins. in the ground, marked "1/16" on E. face in a mound of earth 30 ins. diam. at base and 18 ins. high, dug 2 pits 18 x 12 x 12 ins. E & W. dist. 5 ft. from mound for 1/16 Sec. Cor. |
| 80.24 | To the N 1/16 Sec. Cor. on Sec. line between Secs. 21 and 22. Land Rolling. Grazing good. Soil sandy Rate 2d |

# Uncompahgre Ute Indian Surveys.

Subdivisions of T. 8 S. R. 2 E. Salt Lake Mer. Utah Terr.y Con.td

| Chains. | |
|---|---|
| | From the S. 1/16 Sec. Cor. on Sec. line between Sections 15 and 16 I run East on a random line through the middle of the S. half of Sec. 15 Var. 16° 15' East. |
| 20.00 | Set a temporary 1/16 Sec. Cor. Land Rolling Soil 2d Rate. |
| 40.00 | Set a temporary 1/16 Sec. Cor. Land Rolling Soil 2d Rate. |
| 60.00 | Set a temporary 1/16 Sec. Cor. Land Rolling Soil 2d Rate. |
| 80.12 | Intersect the N. & S. line bet. Secs. 14 and 15 at 4 links N of the S. 1/16 Sec. Cor. Land Rolling Soil 2d Rate. From this corner I run N 89° 58' W on a true line through the middle of the South half of Sec. 15 with the same var. |
| 20.03 | Set a sandstone 24 x 10 x 5 ins. 12 ins. in the ground, marked "1/16" on E. face in a mound of earth 30 ins. diam. at base and 18 ins. high, dug 2 pits 18 x 12 x 12 ins. E & W. dist. 5 ft. from mound for 1/16 Sec. Cor. |
| 40.06 | Set a sandstone 14 x 12 x 8 ins. 12 ins. in the ground, marked "1/16" on E. face in a mound of earth 30 ins. diam. at base and 18 ins. high, dug 2 pits 18 x 12 x 12 ins. E & W. dist. 5 ft. from mound for 1/16 Sec. Cor. |
| 60.09 | Set a sandstone 16 x 10 x 4 ins. 12 ins. in the ground, marked "1/16" on E. face in a mound of earth 30 ins. diam. at base and 18 ins. high, dug 2 pits 18 x 12 x 12 ins. E & W. dist. 5 ft. from mound for 1/16 Sec. Cor. |
| 80.12 | To the S. 1/16 Sec. Cor. on Sec. line between Secs. 15 and 16. Land Rolling Grazing Good Soil Sandy Rate 2d. |

# Uncompahgre Ute Indian Surveys.

Subdivisions of T. 8 S. R. 2 E Salt Lake Me. Utah Terr.y Cont.d

| Chains. | |
|---|---|
| | From the 1/4 Sec Cor. on Sec line between Sections 15 and 16 I run East on a random line through the middle of Sec 15' |
| | Var. 16° 15' East. |
| 20.00 | Set a temporary 1/16 Sec Cor Land Rolling Soil 2d Rate. |
| 40.00 | Set a temporary 1/4 Sec. Cor. Land Rolling Soil 2d Rate. |
| 60.00 | Set a temporary 1/16 Sec. Cor. Land Rolling Soil 2d Rate. |
| 80.18 | Intersect the N and S line bet Secs 14 & 15 at 4 links N of the 1/4 Sec. Cor. Land Rolling Soil 2d Rate. From this corner I run N. 89° 58' W. on a true line through the middle of Sec. 15 with the same var. |
| 20.04 | Set a cottonwood post 36 x 3 x 3 ins. 12 ins. in ground marked "1/16" on E face in a mound of earth 30 ins. diam. at base and 18 ins high; dug 2 pits 18 x 12 x 12 ins E. and W, dist 5 ft. from mound for 1/16 Sec. Cor. |
| 40.09 | Set a cottonwood post 48 x 3 x 3. ins. 12 ins. in ground marked "1/4" on E face in a mound of earth 3 ins. diam. at base and 18 ins. high; dug 2 pits 18 x 12 x 12 ins. E. and W, dist. 5 ft. from mound for 1/4 Sec. Cor. |
| 60.13 | Set a cottonwood post 36 x 3 x 3 ins. 12 ins. in ground marked "1/16" on E face in a mound of earth 30 ins. diam. at base and 18 ins. high; dug 2 pits 18 x 12 x 12 ins. E. and W, dist. 5 ft. from mound for 1/16 Sec. Cor. |
| 80.18 | To the 1/4 Sec. Cor. on Sec. line between Secs 15 and 16 Land Rolling Grazing in patches. Soil Sandy 2d. Rate Sept. 11. 1882. |

# Uncompahgre Ute Indian Surveys.

Subdivisions of T. 8 S. R. 3 E. Salt Lake Mer. Utah Terry Contd

| Chains | |
|---|---|
| | From the N 1/16 Sec. Cor. on Sec. line between Sections 15 and 16 I run East on a random line through the middle of the N half of Sec. 15' |
| | Var. 16° 15' East. |
| 20.00 | Set a temporary 1/16 Sec. Cor. Land Rolling Soil 2d Rate. |
| 40.00 | Set a temporary 1/16 Sec. Cor. Land Rolling Soil 2d Rate. |
| 60.00 | Set a temporary 1/16 Sec. Cor. Land Rolling Soil 2d Rate. |
| 80.20 | Intersect the N. & S. line bet. Secs. 14 and 15 at 38 links N of the N. 1/16 Sec. Cor. Land Rolling — Soil 2d Rate. From this corner I run N 89° 48' W on a true line through the middle of the North half of Sec. 15 with the same var. |
| 20.07 | Set a cottonwood post 36 x 3 x 3 ins. 12 ins. in the ground, marked "1/16" on E. face in a mound of earth 30 ins. diam. at base and 18 ins. high, dug 2 pits 18 x 12 x 12 ins. E & W. dist. 5 ft. from mound for 1/16 Sec. Cor. |
| 40.15 | Set a cottonwood post 36 x 3 x 3 ins. 12 ins. in the ground, marked "1/16" on E. face in a mound of earth 30 ins. diam. at base and 18 ins. high, dug 2 pits 18 x 12 x 12 ins. E & W. dist. 5 ft. from mound for 1/16 Sec. Cor. |
| 60.22 | Set a sandstone 10 x 10 x 3 ins. 12 ins. in the ground, marked "1/16" on E. face in a mound of earth 30 ins. diam. at base and 18 ins. high, dug 2 pits 18 x 12 x 12 ins. E & W. dist. 5 ft. from mound for 1/16 Sec. Cor. |
| 80.30 | To the N 1/16 Sec. Cor. on Sec. line between Secs. 15 and 16<br>Land Rolling<br>Grazing in Patches<br>Soil Sandy Rate 2d. |

# Uncompahgre Ute Indian Surveys.

Subdivisions of T. 8 S. R. 7 E. Salt Lake Mer. Utah Terr.y Con.td

Chain

From the S. 1/16 Sec. Cor. on Sec. line between Sections 9 and 10 I run on a random line through the middle the S. half of Sec. 10.

Var. 16° 15' East.

20.00 Set a temporary 1/16 Sec. Cor. Land Rolling Soil 2d Rate.

40.00 Set a temporary 1/16 Sec. Cor. Land Rolling Soil 2d Rate.

60.00 Set a temporary 1/16 Sec. Cor. Land Rolling Soil 2d Rate.

80.34 Intersect the N. & S. line bet. Secs. 10 and 11 at 16 links N. of the S. 1/16 Sec. Cor. Land Rolling Soil 2d Rate.

From this corner I run N. 89° 53' W. on a true line through the middle of the South half of Sec. 10 with the same var.

20.06 Set a sandstone 24 x 12 x 5 ins. 12 ins. in the ground, marked "1/16" on E. face in a mound of earth 30 ins. diam. at base and 18 ins. high, dug 2 pits 18 x 12 x 12 ins. E & W. dist. 5 ft. from mound for 1/16 Sec. Cor.

40.12 Set a sandstone 16 x 8 x 6 ins. 12 ins. in the ground, marked "1/16" on E. face in a mound of earth 30 ins. diam. at base and 18 ins. high, dug 2 pits 18 x 12 x 12 ins. E & W. dist. 5 ft. from mound for 1/16 Sec. Cor.

60.18 Set a sandstone 20 x 12 x 5 ins. 12 ins. in the ground, marked "1/16" on E. face in a mound of earth 30 ins. diam. at base and 18 ins. high, dug 2 pits 18 x 12 x 12 ins. E & W. dist. 5 ft. from mound for 1/16 Sec. Cor.

80.- To the S. 1/16 Sec. Cor. on Sec. line between Secs. 9 and 10

and Rolling
Grazing good
oil sandy Rate 2d

# Uncompahgre Ute Indian Surveys.

Subdivisions of T. 8 S. R. 2 E. Salt Lake Me. Utah Terr.y Con.td

| Chains. | |
|---|---|
| | From the 1/4 Sec. Cor. on Sec line between Sections 9 and 10 I run East on a random line through the middle of Sec 10 |
| | Var. 16° 15' East. |
| 20.00 | Set a temporary 1/16 Sec Cor. Land Rolling Soil 2d Rate. |
| 40.00 | Set a temporary 1/4 Sec. Cor. Land Rolling Soil 2d Rate. |
| 60.00 | Set a temporary 1/16 Sec. Cor. Land Rolling Soil 2d Rate. |
| 80.40 | Intersect the N. and S. line bet. Secs. 10 & 11 at 24 links N of the 1/4 Sec. Cor. Land Rolling Soil 2d Rate. |
| | From this corner I run N 89° 50' W on a true line through the middle of Sec. 10 with the same var. |
| 20.10 | Set a sandstone 16 x 8 x 5 ins. 12 ins. in ground marked "1/16" on E. face in a mound of earth 30 ins. diam. at base and 18 ins high; dug 2 pits 18 x 12 x 12 ins E. and W. dist. 5 ft. from mound for 1/16 Sec. Cor. |
| 40.20 | Set a sandstone 14 x 12 x 4 ins. 12 ins. in ground marked "1/4" on E. face in a mound of earth 3 ins. diam. at base and 18 ins. high; dug 2 pits 18 x 12 x 12 ins. E. and W. dist. 5 ft. from mound for 1/4 Sec. Cor. |
| 60.30 | Set a sandstone 16 x 12 x 5 ins. 12 ins. in ground marked "1/16" on E. face in a mound of earth 30 ins. diam. at base and 18 ins. high; dug 2 pits 18 x 12 x 12 ins. E. and W. dist. 5 ft. from mound for 1/16 Sec. Cor. |
| 80.40 | To the 1/4 Sec. Cor. on Sec. line between Secs 9 and 10 |
| | Land Rolling. |
| | Grazing good in patches |
| | Soil sandy Rate 2d. |

# Uncompahgre Ute Indian Surveys.

## Subdivisions of T. 8 S. R. 5 E. Salt Lake Mer. Utah Terr.y Con.td

| Chains | |
|---|---|
| | From the N 1/16 Sec. Cor. on Sec. line between Sections 9 and 10 I run East on a random line through the middle of the N half of Sec. 10<br>Var. 16° 15' East. |
| 20.00 | Set a temporary 1/16 Sec. Cor. Land Rolling Soil 2d Rate. |
| 40.00 | Set a temporary 1/16 Sec. Cor. Land Rolling Soil 2d Rate. |
| 60.00 | Set a temporary 1/16 Sec. Cor. Land Rolling Soil 2d Rate. |
| 80.28 | Intersect the N. & S. line bet. Secs. 10. and 11 at 10 links N of the N 1/16 Sec. Cor. Land Rolling Soil 2d Rate.<br>From this corner I run N 89° 56' W on a true line through the middle of the North half of Sec. 10 with the same var. |
| 20.07 | Set a sandstone 16 x 14 x 3 ins. 12 ins. in the ground, marked "1/16" on E. face in a mound of earth 30 ins. diam. at base and 18 ins. high, dug 2 pits 18 x 12 x 12 ins. E & W. dist. 5 ft. from mound for 1/16 Sec. Cor. |
| 40.14 | Set a sandstone 20 x 12 x 4 ins. 12 ins. in the ground, marked "1/16" on E. face in a mound of earth 30 ins. diam. at base and 18 ins. high, dug 2 pits 18 x 12 x 12 ins. E & W. dist. 5 ft. from mound for 1/16 Sec. Cor. |
| 60.21 | Set a sandstone 16 x 10 x 3 ins. 12 ins. in the ground, marked "1/16" on E. face in a mound of earth 30 ins. diam. at base and 18 ins. high, dug 2 pits 18 x 12 x 12 ins. E & W. dist. 5 ft. from mound for 1/16 Sec. Cor. |
| 80.28 | To the N 1/16 Sec. Cor. on Sec. line between Secs. 9 and 10<br>Land Rolling<br>Grazing good<br>Soil sandy Rate 2d. |

# Uncompahgre Ute Indian Surveys.

Subdivisions of T. 8 S. R. 2 E. Salt Lake Mer. Utah Terr.y Con.td

| Chains. | |
|---|---|
| | From the S. 1/16 Sec. Cor. on Sec. line between Sections 32 and 33 I run East on a random line through the middle of the S. half of Sec. 33. Var. 16° 15' East. |
| 20.00 | Set a temporary 1/16 Sec. Cor. Land mountainous Soil 2d Rate. |
| 40.00 | Set a temporary 1/16 Sec. Cor. Land mountainous Soil 2d Rate. |
| 60.00 | Set a temporary 1/16 Sec. Cor. Land mountainous Soil 2d Rate. |
| 80.70 | Intersect the N. & S. line bet. Secs. 33. and 34 at 24 links S. of the S. 1/16 Sec. Cor. Land Mountainous Soil 2d Rate. From this corner I run S. 89° 50' W. on a true line through the middle of the South half of Sec. 33 with the same var. |
| 20.17 | Set a sandstone 12 x 8 x 6 ins. 12 ins. in the ground, marked "1/16" on E. face in a mound of earth 30 ins. diam. at base and 18 ins. high, dug 2 pits 18 x 12 x 12 ins. E & W. dist. 5 ft. from mound for 1/16 Sec. Cor. |
| 40.35 | Set a sandstone 18 x 6 x 4 ins. 12 ins. in the ground, marked "1/16" on E. face in a mound of earth 30 ins. diam. at base and 18 ins. high, dug 2 pits 18 x 12 x 12 ins. E & W. dist. 5 ft. from mound for 1/16 Sec. Cor. |
| 60.52 | Set a sandstone 18 x 6 x 4 ins. 12 ins. in the ground, marked "1/16" on E. face in a mound of earth 30 ins. diam. at base and 18 ins. high, dug 2 pits 18 x 12 x 12 ins. E & W. dist. 5 ft. from mound for 1/16 Sec. Cor. |
| 80.70 | To the S. 1/16 Sec. Cor. on Sec. line between Secs. 32 and 33 Land mountainous & broken Grazing in patches Soil sandy Rate 2d. Sept. 12. 1882. |

# Uncompahgre Ute Indian Surveys.

## Subdivisions of T. 8 S. R. 1 E Salt Lake Me. Utah Terr.y Con.td

| Chains. | |
|---|---|
| | From the 1/4 Sec Cor. on Sec line between Sections 32 and 33 I run East on a random line through the middle of Sec 33 |
| | Var. 16° 15' East |
| 20.00 | Set a temporary 1/16 Sec Cor Land mountainous Soil 2d Rate. |
| 40.00 | Set a temporary 1/4 Sec. Cor. Land mountainous Soil 2d Rate. |
| 60 00 | Set a temporary 1/16 Sec. Cor. Land mountainous Soil 2d Rate. |
| 80.56 | Intersect the N and S line bet Secs 33 & 34 at 32 links S of the 1/4 Sec. Cor Land Mountainous Soil 2d Rate. From this corner I run S 89° 46' W on a true line through the middle of Sec 33. with the same var. |
| 20.14 | Set a cottonwood post 36 x 3 x 3 ins. 12 ins. in ground marked "1/16" on E. face in a mound of earth 30 ins. diam. at base and 18 ins high; dug 2 pits 18 x 12 x 12 ins E. and W, dist 5 ft. from mound for 1/16 Sec. Cor. |
| 40.28 | Set a cottonwood post 48 x 3 x 3 ins. 12 ins. in ground marked "1/4" on E. face in a mound of earth 3 ins. diam. at base and 18 ins. high; dug 2 pits 18 x 12 x 12 ins. E. and W, dist. 5 ft. from mound for 1/4 Sec. Cor. |
| 60.42 | Set a cottonwood post 36 x 3 x 3 ins. 12 ins. in ground marked "1/16" on E. face in a mound of earth 30 ins. diam. at base and 18 ins. high; dug 2 pits 18 x 12 x 12 ins E. and W, dist. 5 ft. from mound for 1/16 Sec. Cor. |
| 80.56 | To the 1/4 Sec. Cor. on Sec. line between Secs 32 and 33. Land mountainous & broken. Grazing good. Soil sandy Rate 2d. |

# Uncompahgre Ute Indian Surveys.

Subdivisions of T. 8 S. R. 3 E. Salt Lake Mer. Utah Terr.y Con.td

| Chains | |
|---|---|
| | From the N 1/16 Sec. Cor. on Sec. line between Sections 32 and 33 I run East on a random line through the middle of the N half of Sec. 33. Var. 16° 15' East. |
| 20.00 | Set a temporary 1/16 Sec. Cor. Land mountainous Soil 2d Rate. |
| 40.00 | Set a temporary 1/16 Sec. Cor. Land mountainous Soil 2d Rate. |
| 60.00 | Set a temporary 1/16 Sec. Cor. Land mountainous Soil 2d Rate. |
| 80.10 | Intersect the N. & S. line bet. Secs. 33 and 34 at 14 links S. of the N 1/16 Sec. C. Land Mountainous Soil 2d Rate. From this corner I run S. 89° 54' W. on a true line through the middle of the North half of Sec. 33 with the same var. |
| 20.02 | Set a cottonwood post 36 x 3 x 3 ins. 12 ins. in the ground, marked "1/16" on E. face in a mound of earth 30 ins. diam. at base and 18 ins. high, dug 2 pits 18 x 12 x 12 ins. E & W. dist. 5 ft. from mound for 1/16 Sec. Cor. |
| 40.05 | Set a cottonwood post 36 x 3 x 3 ins. 12 ins. in the ground, marked "1/16" on E. face in a mound of earth 30 ins. diam. at base and 18 ins. high, dug 2 pits 18 x 12 x 12 ins. E & W. dist. 5 ft. from mound for 1/16 Sec. Cor. |
| 60.07 | Set a cottonwood post 36 x 3 x 3 ins. 12 ins. in the ground, marked "1/16" on E. face in a mound of earth 30 ins. diam. at base and 18 ins. high, dug 2 pits 18 x 12 x 12 ins. E & W. dist. 5 ft. from mound for 1/16 Sec. Cor. |
| 80.10 | To the N 1/16 Sec. Cor. on Sec. line between Secs. 32 and 33. Land mountainous & broken. Grazing in patches Soil sandy Rate 3d. Sept.r 12th 1882. |

# Uncompahgre Ute Indian Surveys.

Subdivisions of T. 8 S. R. 2 E. Salt Lake Mer. Utah Terr.y Con.td

| Chains | |
|---|---|
| | From the S 1/16 Sec. Cor. on Sec. line between Sections 28 and 29 I run East on a random line through the middle of the S.t half of Sec. 28 Var. 16° 30 East. |
| 20.00 | Set a temporary 1/16 Sec. Cor. Land Rolling Soil 2d Rate. |
| 40.00 | Set a temporary 1/16 Sec. Cor. Land Rolling Soil 2d Rate. |
| 60.00 | Set a temporary 1/16 Sec. Cor. Land Rolling Soil 2d Rate. |
| 80.54 | Intersect the N. & S. line bet. Secs 27 and 28 at 38 links S of the S 1/16 Sec. Cor. Land Rolling — Soil 2d Rate. |
| | From this corner I run S 89° 44' W on a true line through the middle of the South half of Sec. 28 with the same var. |
| 20.13 | Set a sandstone 12 x 12 x 3 ins. 12 ins. in the ground, marked "1/16" on E. face in a mound of earth 30 ins. diam. at base and 18 ins. high, dug 2 pits 18 x 12 x 12 ins. E & W. dist. 5 ft. from mound for 1/16 Sec. Cor. |
| 40.27 | Set a sandstone 16 x 10 x 3 ins. 12 ins. in the ground, marked "1/16" on E. face in a mound of earth 30 ins. diam. at base and 18 ins. high, dug 2 pits 18 x 12 x 12 ins. E & W. dist. 5 ft. from mound for 1/16 Sec. Cor. |
| 60.40 | Set a sandstone 12 x 8 x 6 ins. 12 ins. in the ground, marked "1/16" on E. face in a mound of earth 30 ins. diam. at base and 18 ins. high, dug 2 pits 18 x 12 x 12 ins. E & W. dist. 5 ft. from mound for 1/16 Sec. Cor. |
| 80.54 | To the S 1/16 Sec. Cor. on Sec. line between Secs. 28 and 29. Land Rolling Grazing in patches, Soil sandy Rate 2d |

# Uncompahgre Ute Indian Surveys.

Subdivisions of T. 8 S. R. 2 E. Salt Lake Me. Utah Terr.y Con.td

| Chains. | |
|---|---|
| | From the 1/4 Sec. Cor. on Sec. line between Sections 28 and 29 I run East on a random line through the middle of Sec 28 Var. 16° 30' East |
| 20.00 | Set a temporary 1/16 Sec. Cor. Land mountainous Soil 2d Rate. |
| 40.00 | Set a temporary 1/4 Sec. Cor. Land mountainous Soil 2d Rate. |
| 60 00 | Set a temporary 1/16 Sec. Cor. Land mountainous Soil 2d Rate. |
| 80.40 | Intersect the N. and S. line bet Secs. 27 & 28 at 20 links W. of the 1/4 Sec Cor. Land Mountainous Soil 2d Rate. From this corner I run N 89° 51' W. on a true line through the middle of Sec 28. with the same var. |
| 20.10 | Set a sandstone 18 x 12 x 4 ins. 12 ins. in ground marked "1/16" on E. face in a mound of earth 30 ins. diam. at base and 18 ins high; dug 2 pits 18 x 12 x 12 ins E. and W. dist 5 ft. from mound for 1/16 Sec. Cor. |
| 40.20 | Set a sandstone 24 x 12 x 4 ins. 12 ins. in ground marked "1/4" on E. face in a mound of earth 3 ins. diam. at base and 18 ins. high. dug 2 pits 18 x 12 x 12 ins. E. and W. dist. 5 ft. from mound for 1/4 Sec. Cor. |
| 60.30 | Set a sandstone 14 x 12 x 6 ins. 2 ins. in ground marked "1/16" on E. face in a mound of earth 30 ins. diam. at base and 18 ins. high; dug 2 pits 18 x 12 x 12 ins. E. and W. dist. 5 ft. from mound for 1/16 Sec. Cor. |
| 80.40 | To the 1/4 Sec. Cor. on Sec. line between Secs. 28 and 29. Land mountainous and broken. Grazing in patches. Soil sandy Rate 2d. |

# Uncompahgre Ute Indian Surveys.

Subdivisions of T. 8 S. R. 2 E. Salt Lake Mer. Utah Terr.y Con.td

| Chains | |
|---|---|
| | From the N. 1/16 Sec. Cor. on Sec. line between Sections 28 and 29 I run East on a random line through the middle of the N. half of Sec. 28 Var. 16° 30' East. |
| 20.00 | Set a temporary 1/16 Sec. Cor. Land mountainous Soil 2d Rate. |
| 40.00 | Set a temporary 1/16 Sec. Cor. Land mountainous Soil 2d Rate. |
| 60.00 | Set a temporary 1/16 Sec. Cor. Land mountainous Soil 2d Rate. |
| 80.52 | Intersect the N. & S. line bet. Secs. 27 and 28 at 46 links S. of the N. 1/16 Sec. Cor. Land Mountainous Soil 2d Rate. |
| | From this corner I run S. 89° 40' W. on a true line through the middle of the North. half of Sec. 28 with the same var. |
| 20.13 | Set a sandstone 16 x 14 x 3 ins. 12 ins. in the ground, marked "1/16" on E. face in a mound of earth 30 ins. diam. at base and 18 ins. high, dug 2 pits 18 x 12 x 12 ins. E & W. dist. 5 ft. from mound for 1/16 Sec. Cor. |
| 40.26 | Set a sandstone 16 x 8 x 4 ins. 12 ins. in the ground, marked "1/16" on E. face in a mound of earth 30 ins. diam. at base and 18 ins. high, dug 2 pits 18 x 12 x 12 ins. E & W. dist. 5 ft. from mound for 1/16 Sec. Cor. |
| 60.39 | Set a cottonwood post 36 x 3 x 3 ins. 12 ins. in the ground, marked "1/16" on E. face in a mound of earth 30 ins. diam. at base and 18 ins. high, dug 2 pits 18 x 12 x 12 ins. E & W. dist. 5 ft. from mound for 1/16 Sec. Cor. |
| 80.52 | To the N. 1/16 Sec. Cor. on Sec. line between Secs. 28 and 29. Land mountainous and broken. Grazing in patches. Soil 2d Rate |

# Uncompahgre Ute Indian Surveys.

Subdivisions of T. 8 S. R. 21 E. Salt Lake Mer. Utah Terr.y Cont.d

| Chains. | |
|---|---|
| | From the S 1/16 Sec. Cor. on Sec. line between Sections 20 and 21 I run East on a random line through the middle of the S.t half of Sec. 21 Var. 16° 15' East. |
| 20.00 | Set a temporary 1/16 Sec. Cor. Land Rolling Soil 2d Rate. |
| 40.00 | Set a temporary 1/16 Sec. Cor. Land Rolling Soil 2d Rate. |
| 60.00 | Set a temporary 1/16 Sec. Cor. Land Rolling Soil 2d Rate. |
| 80.24 | Intersect the N. & S. line bet. Secs. 21 and 22 at 24 links S of the S 1/16 Sec. Cor. Land Rolling — Soil 2d Rate. From this corner I run S. 89° 50' W on a true line through the middle of the South half of Sec. 21 with the same var. |
| 20.06 | Set a sandstone 12 x 8 x 8 ins. 12 ins. in the ground, marked "1/16" on E. face in a mound of earth 30 ins. diam. at base and 18 ins. high, dug 2 pits 18 x 12 x 12 ins. E & W. dist. 5 ft. from mound for 1/16 Sec. Cor. |
| 40.12 | Set a sandstone 14 x 10 x 4 ins. 12 ins. in the ground, marked "1/16" on E. face in a mound of earth 30 ins. diam. at base and 18 ins. high, dug 2 pits 18 x 12 x 12 ins. E & W. dist. 5 ft. from mound for 1/16 Sec. Cor. |
| 60.18 | Set a sandstone 16 x 12 x 5 ins. 12 ins. in the ground, marked "1/16" on E. face in a mound of earth 30 ins. diam. at base and 18 ins. high, dug 2 pits 18 x 12 x 12 ins. E & W. dist. 5 ft. from mound for 1/16 Sec. Cor. |
| 80.24 | To the S. 1/16 Sec. Cor. on Sec. line between Secs. 20 and 21 Land Rolling. Grazing in patches. Soil 2d Rate |

# Uncompahgre Ute Indian Surveys.

Subdivisions of T. 8 S. R. 2 E. Salt Lake Me. Utah Terr.y Con.td

Chain. From the 1/4 Sec. Cor. on Sec. line between Sections 20 and 21 I run east on a random line through the middle of Sec 21

Var. 16° 15' East.

20.00 Set a temporary 1/16 Sec. Cor. Land Rolling Soil 2d Rate.

40.00 Set a temporary 1/4 Sec. Cor. Land Rolling Soil 2d Rate.

60.00 Set a temporary 1/16 Sec. Cor. Land Rolling Soil 2d Rate.

80.34 Intersect the N. and S. line bet. Secs 21 & 22 at 34 links N. of the 1/4 Sec. Cor. Land Rolling — Soil 2d Rate. From this corner I run N. 89° 45' W. on a true line through the middle of Sec. 21 with the same var.

2.08 Set a cottonwood post 36 x 3 x 3 ins. 12 ins. in ground marked "1/16" on E. face in a mound of earth 30 ins. diam. at base and 18 ins high; dug 2 pits 18 x 12 x 12 ins E. and W. dist 5 ft. from mound for 1/16 Sec. Cor.

40.17 Set a cottonwood post 48 x 3 x 3 ins. 12 ins. in ground marked "1/4" on E. face in a mound of earth 3 ins. diam. at base and 18 ins. high. dug 2 pits 18 x 12 x 12 ins. E. and W. dist. 5 ft. from mound for 1/4 Sec. Cor.

60.25 Set a sandstone 15 x 12 x 4 ins. 2 ins. in ground marked "1/16" on E. face in a mound of earth 30 ins. diam. at base and 18 ins. high; dug 2 pits 18 x 12 x 12 ins E. and W. dist. 5 ft. from mound for 1/16 Sec. Cor.

80.3 To the 1/4 Sec. Cor. on Sec. line between Secs 20 and 21

Land Rolling.

Grazing in patches.

Soil Sandy Rate 2.

# Uncompahgre Ute Indian Surveys.

Subdivisions of T. S.R. E. Salt Lake Mer. Utah Terr.y Con.td

| Chains. | |
|---|---|
| | From the N 1/16 Sec. Cor. on Sec. line between Sections 20 and 21 I run East on a random line through the middle of the N half of Sec. 21 |
| | Var. 16° 15' East. |
| 20.00 | Set a temporary 1/16 Sec. Cor. Land Rolling Soil 2d Rate. |
| 40.00 | Set a temporary 1/16 Sec. Cor. Land Rolling Soil 2d Rate. |
| 60.00 | Set a temporary 1/16 Sec. Cor. Land Rolling Soil 2d Rate. |
| 80.22 | Intersect the N. & S. line bet. Secs. 22 and 21 at 24 links S of the N 1/16 Sec. Cor. Land Rolling — Soil 2d Rate. |
| | From this corner I run S. 89° 50' W on a true line through the middle of the North half of Sec. 21 with the same var. |
| 20.05 | Set a sandstone 14 x 12 x 8 ins. 12 ins. in the ground, marked "1/16" on E. face in a mound of earth 30 ins. diam. at base and 18 ins. high, dug 2 pits 18 x 12 x 12 ins. E & W. dist. 5 ft. from mound for 1/16 Sec. Cor. |
| 40.11 | Set a sandstone 18 x 10 x 5 ins. 12 ins. in the ground, marked "1/16" on E. face in a mound of earth 30 ins. diam. at base and 18 ins. high, dug 2 pits 18 x 12 x 12 ins. E & W. dist. 5 ft. from mound for 1/16 Sec. Cor. |
| 60.16 | Set a sandstone 24 x 10 x 3 ins. 12 ins. in the ground, marked "1/16" on E. face in a mound of earth 30 ins. diam. at base and 18 ins. high, dug 2 pits 18 x 12 x 12 ins. E & W. dist. 5 ft. from mound for 1/16 Sec. Cor. |
| 80.22 | To the N 1/16 Sec. Cor. on Sec. line between Secs. 20 and 21 |
| | Land Rolling |
| | Grazing in patches. |
| | Soil sandy Rate 2d |

# Uncompahgre Ute Indian Surveys.

Subdivisions of T. 8 S. R. 2 E. Salt Lake Mer. Utah Terr.y Con.td

| Chains | |
|---|---|
| | From the S 1/16 Sec. Cor. on Sec. line between Sections 16 and 17 I run East on a random line through the middle of the S. half of Sec. 16 Var. 16° 15' East. |
| 20.00 | Set a temporary 1/16 Sec. Cor. Land Rolling Soil 2d Rate. |
| 40.00 | Set a temporary 1/16 Sec. Cor. Land Rolling Soil 2d Rate. |
| 60.00 | Set a temporary 1/16 Sec. Cor. Land Rolling Soil 2d Rate. |
| 80.24 | Intersect the N. & S. line bet. Secs. 15 and 16 at 20 links N. of the S. 1/16 Sec. Cor. Land Rolling Soil 2d Rate. |
| | From this corner I run N. 89° 51' W. on a true line through the middle of the South half of Sec. 16 with the same var. |
| 20.06 | Set a cottonwood post 36 x 3 x 3 ins. 12 ins. in the ground, marked "1/16" on E. face in a mound of earth 30 ins. diam. at base and 18 ins. high, dug 2 pits 18 x 12 x 12 ins. E & W. dist. 5 ft. from mound for 1/16 Sec. Cor. |
| 40.12 | Set a sandstone 20 x 12 x 5 ins. 12 ins. in the ground, marked "1/16" on E. face in a mound of earth 30 ins. diam. at base and 18 ins. high, dug 2 pits 18 x 12 x 12 ins. E & W. dist. 5 ft. from mound for 1/16 Sec. Cor. |
| 60.18 | Set a cottonwood post 36 x 3 x 3 ins. 12 ins. in the ground, marked "1/16" on E. face in a mound of earth 30 ins. diam. at base and 18 ins. high, dug 2 pits 18 x 12 x 12 ins. E & W. dist. 5 ft. from mound for 1/16 Sec. Cor. |
| 80.24 | To the S. 1/16 Sec. Cor. on Sec. line between Secs. 16 and 17. — Land Rolling. Grazing in patches. Soil 2d Rate Sept. 13. 1882. |

# Uncompahgre Ute Indian Surveys.

Subdivisions of T. 8 S. R. 1 E Salt Lake Me. Utah Terr.y Con.ts

Chains. From the ¼ Sec Cor. on Sec line between Sections 16 and 17 Run East on a random line through the middle of Sec 16.

Var 16° 15' East.

20.00 Set a temporary 1/16 Sec Cor Land Rolling Soil 2d Rate.

40.00 Set a temporary ¼ Sec. Cor. Land Rolling Soil 2d Rate.

60 00 Set a temporary 1/16 Sec. Cor. Land Rolling Soil 2d Rate.

80.32 Intersect the N and S line bet Secs 15 & 16 at 10 links S of the ¼ Sec. Cor. Land Rolling. Soil 2d Rate.

From this corner Run S. 89° 56' W on a true line through the middle of Sec 16 with the same var.

20 00 Set a cottonwood post 36 x 3 x 3 ins. 12 ins. in ground marked "1/16" on E face in a mound of earth 30 ins. diam. at base and 18 ins high; dug 2 pits 18 x 12 x 12 ins E. and W, dist 5 ft. from mound for 1/16 Sec Cor.

40. 16 Set a cottonwood post 48 x 8 x 3 ins 12 ins. in ground marked "¼" on E face in a mound of earth 3 ins diam. at base and 18 ins high dug 2 pits 18 x 12 x 12 ins. E and W, dist 5 ft from mound for ¼ Sec. Cor.

60.32 Set a cottonwood post 36 x 3 x 3 ins 2 ins. in ground marked "1/16" on E face in a mound of earth 30 ins diam. at base and 18. ins. high. dug 2 pits 1 x 12 x 12 ins E. and W. dist 5 ft from mound for 1/16 Sec. Cor.

80.32 To the ¼ Sec. Cor. on Sec. line between Secs 16 and 17. —

Land Rolling.

Grazing in patches.

Soil 2d Rate

# Uncompahgre Ute Indian Surveys.

Subdivisions of T. 8 S. R. 3 E. Salt Lake Mer. Utah Terr.y Con.td

| Chains. | |
|---|---|
| | From the N. 1/16 Sec. Cor. on Sec. line between Sections 16 and 17 I run East on a random line through the middle of the N. half of Sec. 16 Var. 16° 15' East. |
| 20.00 | Set a temporary 1/16 Sec. Cor. Land Rolling Soil 2d Rate. |
| 40.00 | Set a temporary 1/16 Sec. Cor. Land Rolling Soil 2d Rate. |
| 60.00 | Set a temporary 1/16 Sec. Cor. Land Rolling Soil 2d Rate. |
| 80.40 | Intersect the N. & S. line bet. Secs. 15 and 16 at 20 links S. of the N. 1/16 Sec. Cor. Land Rolling — Soil 2d Rate. From this corner I run S. 89° 51' W. on a true line through the middle of the North half of Sec. 16 with the same var. |
| 20.10 | Set a cottonwood post 36 x 3 x 3 ins. 12 ins. in the ground, marked "1/16" on E. face in a mound of earth 30 ins. diam. at base and 18 ins. high, dug 2 pits 18 x 12 x 12 ins. E & W. dist. 5 ft. from mound for 1/16 Sec. Cor. |
| 40.20 | Set a sandstone 18 x 8 x 5 ins. 12 ins. in the ground, marked "1/16" on E. face in a mound of earth 30 ins. diam. at base and 18 ins. high, dug 2 pits 18 x 12 x 12 ins. E & W. dist. 5 ft. from mound for 1/16 Sec. Cor. |
| 60.30 | Set a sandstone 16 x 12 x 5 ins. 12 ins. in the ground, marked "1/16" on E. face in a mound of earth 30 ins. diam. at base and 18 ins. high, dug 2 pits 18 x 12 x 12 ins. E & W. dist. 5 ft. from mound for 1/16 Sec. Cor. |
| 80.40 | To the N. 1/16 Sec. Cor. on Sec. line between Secs. 16 and 17. Land Rolling. Grazing in patches. Soil 2d Rate |

# Uncompahgre Ute Indian Surveys.

Subdivisions of T. 8 S. R. 2 E. Salt Lake Mer. Utah Terr.y Con.td

Chains. From the S. 1/16 Sec. Cor. on Sec. line between
ections 8 and 9 I run
ast on a random line through the middle of
S. half of Sec. 9.
Var. 16° 15' East.

20.00 Set a temporary 1/16 Sec. Cor. Land Rolling.
Soil 2d Rate.

40.00 Set a temporary 1/16 Sec. Cor. Land Rolling
Soil 2d Rate.

60.00 Set a temporary 1/16 Sec. Cor. Land Rolling
Soil 2d Rate.

80.16 Intersect the N. & S. line bet. Secs. 9.
and 10 at 20 links E. of the S. 1/16 Sec. Cor.
and Rolling. Soil 2d Rate.
rom this corner I run N. 89° 51' W. on
true line through the middle of the South
half of Sec. 9. with the same var.

20.04 et a sandstone 16 x 5 x 5 ins. 12 ins.
the ground, marked "1/16" on E. face in a
ound of earth 30 ins. diam. at base and
8 ins. high, dug 2 pits 18 x 12 x 12 ins. E & W.
dist. 5 ft. from mound for 1/16 Sec. Cor.

40.08 Set a sandstone 24 x 10 x 3 ins. 12 ins.
the ground, marked "1/16" on E. face in a
ound of earth 30 ins. diam. at base and
8 ins. high, dug 2 pits 18 x 12 x 12 ins. E & W.
dist. 5 ft. from mound for 1/16 Sec. Cor.

60.12 Set a sandstone 12 x 12 x 5 ins. 12 ins.
in the ground, marked "1/16" on E. face in a
ound of earth 30 ins. diam. at base and
8 ins. high, dug 2 pits 18 x 12 x 12 ins. E & W.
dist. 5 ft. from mound for 1/16 Sec. Cor.

80.16 To the S. 1/16 Sec. Cor. on Sec. line between
ecs. 8 and 9
and Rolling gently.
Grazing in patches
oil sandy Rate 2d

# Uncompahgre Ute Indian Surveys.

Subdivisions of T. 8 S. R. 2 E. Salt Lake Me. Utah Terr.y Con.td

| Chains | |
|---|---|
| | From the 1/4 Sec. Cor. on Sec. line between Sections 8 and 9 I run East on a random line through the middle of Sec 9 Var. 16° 15' East |
| 20.00 | Set a temporary 1/16 Sec. Cor. Land Rolling Soil 2d Rate. |
| 40.00 | Set a temporary 1/4 Sec. Cor. Land Rolling Soil 2d Rate. |
| 60.00 | Set a temporary 1/16 Sec. Cor. Land Rolling Soil 2d Rate. |
| 80.38 | Intersect the N. and S. line bet. Secs 9 & 10 at 24 links S. of the 1/4 Sec. Cor. Land Rolling Soil 2d Rate. From this corner I run S. 89° 50' W. on a true line through the middle of Sec 9. with the same var. |
| 20.08 | Set a sandstone 20 x 10 x 5 ins. 12 ins. in ground marked "1/16" on E. face in a mound of earth 30 ins. diam. at base and 18 ins high; dug 2 pits 18 x 12 x 12 ins E. and W. dist 5 Ft. from mound for 1/16 Sec. Cor. |
| 40.19 | Set a cottonwood post 36 x 3 x 3 ins. 12 ins. in ground marked "1/4" on E face in a mound of earth 3 ins. diam. at base and 18 ins. high. dug 2 pits 18 x 12 x 12 ins. E. and W. dist. 5 Ft. from mound for 1/4 Sec. Cor. |
| 60.27 | Set a cottonwood post 36 x 3 x 3 ins. 2 ins. in ground marked "1/16" on E. face in a mound of earth 30 ins. diam. at base and 18 ins. high; dug 2 pits 18 x 12 x 12 ins E. and W. dist. 5 Ft. from mound for 1/16 Sec. Cor. |
| 80.38 | To the 1/4 Sec. Cor. on Sec. line between Secs 8 and 9. Land Rolling. Grazing in patches. Soil 2d Rate |

# Uncompahgre Ute Indian Surveys.

Subdivisions of T. 8 S. R. 2 E. Salt Lake Mer. Utah Terr.y Con.td

Chain

From the N 1/16 Sec. Cor. on Sec. line between Sections 8 and 9 I run on a random line through the middle of the N half of Sec. 9

Var. 16° 15' East.

20.00 Set a temporary 1/16 Sec. Cor. Land Rolling Soil 2d Rate.

40.00 Set a temporary 1/16 Sec. Cor. Land Rolling Soil 2d Rate.

60.00 Set a temporary 1/16 Sec. Cor. Land Rolling Soil 2d Rate.

80.38 Intersect the N. & S. line bet. Secs. 9 and 10 at 52 links S. of the N 1/16 Sec. Cor. Land Rolling Soil 2d Rate.

From this corner I run S. 89° 38' W on a true line through the middle of the North half of Sec. 9. with the same var.

20.09 Set a cottonwood post 36 x 3 x 3 ins. 12 ins. in the ground, marked "1/16" on E. face in a mound of earth 30 ins. diam. at base and 18 ins. high, dug 2 pits 18 x 12 x 12 ins. E & W. dist. 5 ft. from mound for 1/16 Sec. Cor.

40.10 Set a cottonwood post 36 x 3 x 3 ins. 12 ins. in the ground, marked "1/16" on E. face in a mound of earth 30 ins. diam. at base and 18 ins. high, dug 2 pits 18 x 12 x 12 ins. E & W. dist. 5 ft. from mound for 1/16 Sec. Cor.

60.28 Set a cottonwood ~~post~~ 36 x 3 x 3 ins. 12 ins. in the ground, marked "1/16" on E. face in a mound of earth 30 ins. diam. at base and 18 ins. high, dug 2 pits 18 x 12 x 12 ins. E & W. dist. 5 ft. from mound for 1/16 Sec. Cor.

80.3 To the N 1/16 Sec. Cor. on Sec. line between Secs. 8 and 9.

and Rolling
Grazing in patches.
oil sandy Rate 2d.

# Uncompahgre Ute Indian Surveys.

Subdivisions of T. 8 S. R. 2 E. Salt Lake Mer. Utah Terr.y Con.td

| Chains. | |
|---|---|
| | From the S. 1/16 Sec. Cor. on Sec. line between Sections 4 and 5 I run East. on a random line through the middle of the S. half of Sec. 4 Var. 16° 15 East. |
| 20.00 | Set a temporary 1/16 Sec. Cor. Land rolling Soil 2d Rate. |
| 40.00 | Set a temporary 1/16 Sec. Cor. Land rolling Soil 2d Rate. |
| 60.00 | Set a temporary 1/16 Sec. Cor. Land rolling Soil 2d Rate. |
| 80.66 | Intersect the N. & S. line bet. Secs. 3 and 4 at 52 links N. of the S. 1/16 Sec. Cor. Land Rolling Soil 2d Rate. |
| | From this corner I run N. 89° 38' W. on a true line through the middle of the South half of Sec. 4 with the same var. |
| 20.16 | Set a sandstone 14 x 12 x 5 ins. 12 ins. in the ground, marked "1/16" on E. face in a mound of earth 30 ins. diam. at base and 18 ins. high, dug 2 pits 18 x 12 x 12 ins. E & W. dist. 5 ft. from mound for 1/16 Sec. Cor. |
| 40.33 | Set a sandstone 16 x 10 x 4 ins. 12 ins. in the ground, marked "1/16" on E. face in a mound of earth 30 ins. diam. at base and 18 ins. high, dug 2 pits 18 x 12 x 12 ins. E & W. dist. 5 ft. from mound for 1/16 Sec. Cor. |
| 60.49 | Set a sandstone 24 x 8 x 3 ins. 12 ins. in the ground, marked "1/16" on E. face in a mound of earth 30 ins. diam. at base and 18 ins. high, dug 2 pits 18 x 12 x 12 ins. E & W. dist. 5 ft. from mound for 1/16 Sec. Cor. |
| 80.66 | To the S. 1/16 Sec. Cor. on Sec. line between Secs. 4 and 5. Land Rolling Grazing in patches Soil clay & sand Rate 2d. |

# Uncompahgre Ute Indian Surveys.

Subdivisions of T. 8 S. R. 22 E. Salt Lake Mer. Utah Terr'y, C

| Chains. | |
|---|---|
| 20.00 | Set a cottonwood post 3 ft long 3 ins sq. marked 1/16 on E face 18 ins deep in the ground for 1/16 sec cor. Dug pits 18+12+12 ins E & W of the post 5 ft dist & raised a mound of earth |
| 40.00 | Set a cottonwood post 3 ft long 3 ins sq. marked 1/4 on E face 18 ins deep in the ground for 1/4 sec cor. Dug pits 18+12+12 ins E & W of the post 5 ft dist & raised a mound of earth 36 ins diam at base & 18 ins high. dug around the post |
| 60.00 | Set a cottonwood post 3 ft long 3 ins sq. marked 1/16 on E face 18 ins deep in the ground for 1/16 sec cor. Dug pits 18+12+12 ins E & W of the post 5 ft dist & raised a mound of earth 36 ins diam at base & 18 ins high dug around post. |
| 80.00 | Set a cottonwood post 4 ft long 4 ins sq. marked "33" "4" "5" "32" on N. E. S. E. N.W. & S.W. faces 18 ins deep in the ground for Cor to sec 4. 5. 32 & 33. Dug a pit 18+12+12 ins in each sec. 5 ft dist from post & raised a mound of earth 36 ins diam at base & 18 ins high around. Land level. good grass. Soil sandy 2d rate |
| | N 89° 57' E on a true line between 4 & 33. Var 16° 15' E |
| 20.00 | Set a cottonwood post 3 ft long 3 ins sq. marked 1/16 on E face 18 ins deep in the ground for 1/16 sec cor. Dug pits 18+12+12 ins E & W of the post 5 ft dist & raised a mound of earth 36 ins diam at base & 18 ins high around post. |
| 40.00 | Set a cottonwood post 3 ft long 3 ins sq. marked 1/4 on E face 18 ins deep in the ground for 1/4 sec cor. Dug pits 18+12+12 ins E & W of the post 5 ft dist & raised a mound of earth 36 ins diam at base & 18 ins high around post |
| 60.00 | Set a cottonwood post 3 ft long 3 ins sq. marked 1/16 on E face 18 ins deep in the ground for 1/16 sec cor. Dug pits 18+12+12 ins E & W of the post 5 ft dist & raised a mound of earth 36 ins diam at base & 18 ins high around post. |
| 80.00 | Set a cottonwood post 4 ft long 4 ins sq. marked "32" "3" "4" "33" on N. E. S. E. S. W. & N. W. faces 18 ins deep in the ground for cor to secs 3. 34. 33 & 34. Dug a pit 18+12+12 ins in each sec 5 ft dist from post & raised a mound of earth 36 ins diam at base 18 ins high around post. Land rolling. Good bunch grass on bluffs. Soil sandy 2d rate |

# Uncompahgre Ute Indian Surveys.

Subdivisions of T. 8 S. R. 2 E. Salt Lake Mer. Utah Terr.y Con.ts

| Chains | |
|---|---|
| | From the S. 1/16 Sec. Cor. on Sec. line between Sections 31 and 32. I run West on a random line through the middle of the S. half of Sec. 31 |
| | Var. 16° 30' East. |
| 20.00 | Set a temporary 1/16 Sec. Cor. Land level Soil 1st Rate. |
| 40.00 | Set a temporary 1/16 Sec. Cor. Land level |
| 50.00 | Cottonwood grove. Soil 1st Rate. |
| 60.00 | Set a temporary 1/16 Sec. Cor. Land level Soil 1st Rate. |
| 79.70 | Intersect the N. & S. line bet. Secs. 31 and 36 at 60 links S. of the S. 1/16 Sec. Cor. Land level. — Soil 1st Rate. |
| | From this corner I run S. 89° 34' E. on a true line through the middle of the South half of Sec. 31 with the same var. |
| 19.70 | Set a cottonwood post 36 x 3 x 3 ins. 12 ins. in the ground, marked "1/16" on E. face in a mound of earth 30 ins. diam. at base and 18 ins. high, dug 2 pits 18 x 12 x 12 ins. E & W. dist. 5 ft. from mound for 1/16 Sec. Cor. |
| 39.70 | Set a cottonwood post 36 x 3 x 3 ins. 12 ins. in the ground, marked "1/16" on E. face in a mound of earth 30 ins. diam. at base and 18 ins. high, dug 2 pits 18 x 12 x 12 ins. E & W. dist. 5 ft. from mound for 1/16 Sec. Cor. |
| 59.70 | Set a cottonwood post 36 x 3 x 3 ins. 12 ins. in the ground, marked "1/16" on E. face in a mound of earth 30 ins. diam. at base and 18 ins. high, dug 2 pits 18 x 12 x 12 ins. E & W. dist. 5 ft. from mound for 1/16 Sec. Cor. |
| 79.70 | To the S. 1/16 Sec. Cor. on Sec. line between Secs. 31 and 32. Land level. Grazing Soil Sandy 1st Rate |

450

# Uncompahgre Ute Indian Surveys.

Subdivisions of T. 8 S. R. 2 E. Salt Lake Me. Utah Terr.y Con.ts

| Chains. | |
|---|---|
| | From the 1/4 Sec. Cor. on Sec. line between Sections 31 and 32 I run East on a random line through the middle of Sec 32. Var. 16° 30' East |
| 20.00 | Set a temporary 1/16 Sec. Cor. Land rolling Soil 2d Rate. |
| 40.00 | Set a temporary 1/4 Sec. Cor. Land rolling Soil 2d Rate. |
| 60.00 | Set a temporary 1/16 Sec. Cor. Land rolling Soil 2d Rate. |
| 80.36 | Intersect the N. and S. line bet. Secs 32 & 33 at 42 links N. of the 1/4 Sec. Cor. Land Rolling Soil 2d Rate. From this corner I run N. 89° 42' W. on a true line through the middle of Sec. 32. with the same var. |
| 20.09 | Set a sandstone 24 X 8 X 4 ins. 12 ins. in ground marked "1/16" on E. face in a mound of earth 30 ins. diam. at base and 18 ins high; dug 2 pits 18 X 12 X 12 ins E. and W. dist. 5 ft. from mound for 1/16 Sec. Cor. |
| 40.18 | Set a sandstone 24 X 6 X 5 ins. 12 ins. in ground marked "1/4" on E. face in a mound of earth 3 ins. diam. at base and 18 ins. high; dug 2 pits 18 X 12 X 12 ins. E. and W. dist. 5 ft. from mound for 1/4 Sec. Cor. |
| 60.27 | Set a sandstone 18 X 15 X 4 ins. 12 ins. in ground marked "1/16" on E. face in a mound of earth 30 ins. diam. at base and 18 ins. high; dug 2 pits 18 X 12 X 12 ins. E. and W. dist. 5 ft. from mound for 1/16 Sec. Cor. |
| 80.36 | To the 1/4 Sec. Cor. on Sec. line between Secs 31. and 32. Land Rolling. Grazing Soil sandy Rate 2d |

# Uncompahgre Ute Indian Surveys.

Subdivisions of T. 8 S. R. 2 E Salt Lake Me. Utah Terr.y Con.td

C. From the 1/4 Sec. Cor. on Sec line between Sections 31 and 32 I run est on a random line through the middle of Sec 31

Var. 16° 30 East

20.00 Set a temporary 1/16 Sec Cor Land level. Soil 1, 2, 3 Rate.

40.00 Set a temporary 1/4 Sec. Cor. Land level Soil 1, 2, 3 Rate.

60.00 Set a temporary 1/16 Sec. Cor. Land level. Soil 1, 2, 3 Rate.

79.89 Intersect the N. and S. line bet. Secs 31 & 36 at 42 links S. of the 1/4 Sec. Cor. Land level. Soil 1, 2, 3 Rate.

From this corner I run S. 89° 42' E. on a true line through the middle of Sec 31. with the same var.

19.89 Set a cottonwood post 36 x 3 x 3 ins. 12 ins. in ground marked "1/16" on E. face in a mound of earth 30 ins. diam. at base and 18 ins high; dug 2 pits 18 x 12 x 12 ins E. and W. dist 5 ft. from mound for 1/16 Sec. Cor.

39.89 Set a cottonwood post 36 x 3 x 3 ins. 12 ins. in ground marked "1/4" on E. face in a mound of earth 3 ins. diam. at base and 18 ins. high. dug 2 pits 18 x 12 x 12 ins. E. and W. dist. 5 ft. from mound for 1/4 Sec. Cor.

59.89 Set a cottonwood post 36 x 3 x 3 ins. 2 ins. in ground marked "1/16" on E. face in a mound of earth 30 ins. diam. at base and 18 ins. high; dug 2 pits 18 x 12 x 12 ins E. and W. dist. 5 ft. from mound for 1/16 Sec. Cor.

79.89 To the 1/4 Sec. Cor. on Sec. line between Secs 31 and 32

Land level.

Grazing

Soil 1, 2, 3 Rate

# Uncompahgre Ute Indian Surveys.

Subdivisions of T. 8 S. R. 2 E. Salt Lake Mer. Utah Terr.y Con.ld

| Ch. | |
|---|---|
| | From the N. 1/16 Sec. Cor. on Sec. line between Sections 31 and 32 I run east on a random line through the middle of the N. half of Sec. 32 Var. 16° 30' East. |
| 20.00 | Set a temporary 1/16 Sec. Cor. Land level Soil 1st Rate. |
| 40.00 | Set a temporary 1/16 Sec. Cor. Land level Soil 1st Rate. |
| 60.00 | Set a temporary 1/16 Sec. Cor. Land level Soil 1st Rate. |
| 80.60 | Intersect the N. & S. line bet. Secs. 32 — and 33 at 32 links S. of the N. 1/16 Sec. Cor. Land level — Soil 1st Rate. From this corner I run S. 89° 46' W. on a true line through the middle of the North half of Sec. 32 with the same var. |
| 20.15 | Set a cottonwood post 36 x 3 x 3 ins. 12 ins. in the ground, marked "1/16" on E. face in a mound of earth 30 ins. diam. at base and 18 ins. high, dug 2 pits 18 x 12 x 12 ins. E & W. dist. 5 ft. from mound for 1/16 Sec. Cor. |
| 40.30 | Set a cottonwood post 36 x 3 x 3 ins. 12 ins. in the ground, marked "1/16" on E. face in a mound of earth 30 ins. diam. at base and 18 ins. high, dug 2 pits 18 x 12 x 12 ins. E & W. dist. 5 ft. from mound for 1/16 Sec. Cor. |
| 60.4 | Set a cottonwood post 36 x 3 x 3 ins. 12 ins. in the ground, marked "1/16" on E. face in a mound of earth 30 ins. diam. at base and 18 ins. high, dug 2 pits 18 x 12 x 12 ins. E & W. dist. 5 ft. from mound for 1/16 Sec. Cor. |
| 80.60 | To the N. 1/16 Sec. Cor. on Sec. line between Secs. 31 and 32 and level. Grazing oil 1st Rate |

# Uncompahgre Ute Indian Surveys.

Subdivisions of T. 8 S. R. 2 E. Salt Lake Mer. Utah Terr.y Con.td

| Chains | |
|---|---|
| | From the N 1/16 Sec. Cor. on Sec. line between Sections 31 and 32 I run West on a random line through the middle of the N half of Sec. 32 Var. 16° 30 East. |
| 20.00 | Set a temporary 1/16 Sec. Cor. Land level Soil 1st Rate. |
| 40.00 | Set a temporary 1/16 Sec. Cor. Land level Soil 1st Rate. |
| 60.00 | Set a temporary 1/16 Sec. Cor. Land level. Soil 1st Rate. |
| 79.84 | Intersect the N. & S. line bet. Secs. 31 and 36 at 74 links N. of the N 1/16 Sec. Cor. Land level. Soil 1st Rate. From this corner I run N 89° 28' E. on a true line through the middle of the North half of Sec. 32 with the same var. |
| 19.84 | Set a cottonwood post 36 x 3 x 3 ins. 12 ins. in the ground, marked "1/16" on E. face in a mound of earth 30 ins. diam. at base and 18 ins. high, dug 2 pits 18 x 12 x 12 ins. E & W. dist. 5 ft. from mound for 1/16 Sec. Cor. |
| 39.84 | Set a cottonwood post 36 x 3 x 3 ins. 12 ins. in the ground, marked "1/16" on E. face in a mound of earth 30 ins. diam. at base and 18 ins. high, dug 2 pits 18 x 12 x 12 ins. E & W. dist. 5 ft. from mound for 1/16 Sec. Cor. |
| 59.84 | Set a cottonwood post 36 x 3 x 3 ins. 12 ins. in the ground, marked "1/16" on E. face in a mound of earth 30 ins. diam. at base and 18 ins. high, dug 2 pits 18 x 12 x 12 ins. E & W. dist. 5 ft. from mound for 1/16 Sec. Cor. |
| 79.84 | To the N 1/16 Sec. Cor. on Sec. line between Secs. 31 and 32. Land level. bench land. Grazing Soil Sandy Rate 1st |

# Uncompahgre Ute Indian Surveys.

Subdivisions of T. 8 S. R. 2 E. Salt Lake Mer. Utah Terry Contd

Chains. From the S. 1/16 Sec. Cor. on Sec. line between sections 29 and 30 I run on a random line through the middle of S. half of Sec. 29

Var. 16° 30' East.

20.00 Set a temporary 1/16 Sec. Cor. Land mountainous Soil 2d Rate.

40.00 Set a temporary 1/16 Sec. Cor. Land mountainous Soil 2d Rate.

60.00 Set a temporary 1/16 Sec. Cor. Land mountainous Soil 2d Rate.

80.28 Intersect the N. & S. line bet. Secs. 28 and 29 at 74 links S. of the S. 1/16 Sec. Cor. and mountainous Soil 2d Rate.

From this corner I run S. 89° 28' W. on a true line through the middle of the South half of Sec. 29. with the same var.

20.07 Set a cottonwood post 36 x 3 x 3 ins. 12 ins. the ground, marked "1/16" on E. face in a mound of earth 30 ins. diam. at base and 18 ins. high, dug 2 pits 18 x 12 x 12 ins. E & W. dist. 5 ft. from mound for 1/16 Sec. Cor.

40.14 Set a sandstone 18 x 6 x 5 ins. 12 ins. the ground, marked "1/16" on E. face in a mound of earth 30 ins. diam. at base and 18 ins. high, dug 2 pits 18 x 12 x 12 ins. E & W. dist. 5 ft. from mound for 1/16 Sec. Cor.

60.21 Set a sandstone 12 x 10 x 5 ins. 12 ins. in the ground, marked "1/16" on E. face in a mound of earth 30 ins. diam. at base and 18 ins. high, dug 2 pits 18 x 12 x 12 ins. E & W. dist. 5 ft. from mound for 1/16 Sec. Cor.

80.2 To the S. 1/16 Sec. Cor. on Sec. line between Secs 29 and 30

Land mountainous & broken.

Grazing in patches.

Soil 2d Rate

# Uncompahgre Ute Indian Surveys.

Subdivisions of T. 8 S. R. 2 E. Salt Lake Me. Utah Terr.y Con.td

Chains. From the 1/4 Sec. Cor. on Sec. line between Sections 29 and 30 I run on a random line through the middle of Sec 29.

Var. 16° 30' East.

20.00 Set a temporary 1/16 Sec. Cor. Land mountainous Soil 2d Rate.

40.00 Set a temporary 1/4 Sec. Cor. Land mountainous Soil 2d Rate.

60.00 Set a temporary 1/16 Sec. Cor. Land mountainous Soil 2d Rate.

80.60 Intersect the N. and S. line bet. Secs 28 & 29 at 24 links S. of the 1/4 Sec. Cor. Land mountainous Soil 2d Rate. From this corner I run S. 89° 50' W. on a true line through the middle of Sec. 29. with the same var.

20.1 Set a sandstone 16 x 12 x 5 ins. 12 ins. in ground marked "1/16" on E. face in a mound of earth 30 ins. diam. at base and 18 ins high; dug 2 pits 18 x 12 x 12 ins E. and W. dist 5 ft. from mound for 1/16 Sec. Cor.

40.3 Set a sandstone 24 x 16 x 8 ins. 12 ins. in ground marked "1/4" on E. face in a mound of earth 3 ins. diam. at base and 18 ins. high; dug 2 pits 18 x 12 x 12 ins. E. and W. dist. 5 ft. from mound for 1/4 Sec. Cor.

60.43 Set a sandstone 20 x 12 x 3 ins. 2 ins. in ground marked "1/16" on E. face in a mound of earth 30 ins. diam. at base and 18 ins. high; dug 2 pits 18 x 12 x 12 ins E. and W. dist. 5 ft. from mound for 1/16 Sec. Cor.

80.60 To the 1/4 Sec. Cor. on Sec. line between Secs. 29 and 30

Land mountainous & very rough washed

Grazing

Soil 2d. Rate Sept. 15. 1882.

# Uncompahgre Ute Indian Surveys.

Subdivisions of T. 8 S. R. 2 E. Salt Lake Mer. Utah Terr.y Cont.d

Chain From the N 1/16 Sec. Cor. on Sec. line between Sections 29 and 30 I run east on a random line through the middle of the N half of Sec. 29.
Var. 16° 15' East.

20.00 Set a temporary 1/16 Sec. Cor. Land mountainous Soil 2d Rate.

40.00 Set a temporary 1/16 Sec. Cor. Land mountainous Soil 2d Rate.

60.00 Set a temporary 1/16 Sec. Cor. Land mountainous Soil 2d Rate.

80.68 Intersect the N. & S. line bet. Secs. 28. and 29 at 54 links S of the N 1/16 Sec. Cor. Land Mountainous Soil 2d Rate.
From this corner I run S. 89° 37' W on a true line through the middle of the North half of Sec. 29 with the same var.

20.17 Set a sandstone 14 x 12 x 3 ins. 12 ins. in the ground, marked "1/16" on E. face in a mound of earth 30 ins. diam. at base and 18 ins. high, dug 2 pits 18 x 12 x 12 ins. E & W. dist. 5 ft. from mound for 1/16 Sec. Cor.

40.3 Set a sandstone 18 x 6 x 5 ins. 12 ins. in the ground, marked "1/16" on E. face in a mound of earth 30 ins. diam. at base and 18 ins. high, dug 2 pits 18 x 12 x 12 ins. E & W. dist. 5 ft. from mound for 1/16 Sec. Cor.

60.51 Set a sandstone 10 x 10 x 5 ins. 12 ins. in the ground, marked "1/16" on E. face in a mound of earth 30 ins. diam. at base and 18 ins. high, dug 2 pits 18 x 12 x 12 ins. E & W. dist. 5 ft. from mound for 1/16 Sec. Cor.

80.6 To the N 1/16 Sec. Cor. on Sec. line between Secs. 29 and 30.
and mountainous
Grazing
oil 2d Rate

# Uncompahgre Ute Indian Surveys.

Subdivisions of T. 8 S. R. 2 E. Salt Lake Mer. Utah Terr.y Con.td

| Chains | |
|---|---|
| | From the S. 1/16 Sec. Cor. on Sec. line between Sections 19 and 20 I run East on a random line through the middle of the S. half of Sec. 20 Var. 16° 15 East. |
| 20.00 | Set a temporary 1/16 Sec. Cor. Land mountainous Soil 3d Rate. |
| 40.00 | Set a temporary 1/16 Sec. Cor. Land mountainous Soil 3d Rate. |
| 60.00 | Set a temporary 1/16 Sec. Cor. Land mountainous Soil 3d Rate. |
| 80.60 | Intersect the N. & S. line bet. Secs. 20. and 21 at 18 links N. of the S. 1/16 Sec. Cor. Land mountainous Soil 3d Rate. From this corner I run N 89° 52' W. on a true line through the middle of the South half of Sec. 20 with the same var. |
| 20.15 | Set a cottonwood post 4x36x3x3 ins. 12 ins. in the ground, marked "1/16" on E. face in a mound of earth 30 ins. diam. at base and 18 ins. high, dug 2 pits 18 x 12 x 12 ins. E & W. dist. 5 ft. from mound for 1/16 Sec. Cor. |
| 40.30 | Set a cottonwood post 4x36x3x3 ins. 12 ins. in the ground, marked "1/16" on E. face in a mound of earth 30 ins. diam. at base and 18 ins. high, dug 2 pits 18 x 12 x 12 ins. E & W. dist. 5 ft. from mound for 1/16 Sec. Cor. |
| 60.45 | Set a sandstone 10 x 10 x 5 ins. 12 ins. in the ground, marked "1/16" on E. face in a mound of earth 30 ins. diam. at base and 18 ins. high, dug 2 pits 18 x 12 x 12 ins. E & W. dist. 5 ft. from mound for 1/16 Sec. Cor. |
| 80.60 | To the S. 1/16 Sec. Cor. on Sec. line between Secs. 19 and 20 Land, mountainous Grazing Soil 3d Rate |

# Uncompahgre Ute Indian Surveys.

Subdivisions of T. 8 S R. 21 E Salt Lake Me. Utah Terr.y Coq.ts

| Chains | |
|---|---|
| | From the 1/4 Sec Cor on Sec line between Sections 19 and 20 I run East on a random line through the middle of Sec 20 |
| | Var 16° 15' East |
| 20.00 | Set a temporary 1/16 Sec Cor Land mountainous Soil 3d Rate. |
| 40.00 | Set a temporary 1/4 Sec Cor Land mountainous Soil 3d Rate |
| 60.00 | Set a temporary 1/16 Sec Cor Land mountainous Soil 3d Rate |
| 80.24 | Intersect the N and S line bet Secs 20 & 21 at 10 links N of the 1/4 Sec Cor Land mountainous Soil 3d Rate. From this corner I run N 89° 56' W on a true line through the middle of Sec 20 with the same var |
| 20.06 | Set a cottonwood post 36 x 3 x 3 ins 12 ins in ground marked "1/16" on E face in a mound of earth 30 ins diam at base and 18 ins high; dug 2 pits 18 x 12 x 12 ins E. and W. dist 5 ft from mound for 1/16 Sec Cor. |
| 40.12 | Set a cottonwood post 36 x 3 x 3 ins 12 ins in ground marked "1/4" on E face in a mound of earth 3 ins diam at base and 18 ins high dug 2 pits 18 x 12 x 12 ins E and W, dist 5 ft from mound for 1/4 Sec Cor. |
| 60.18 | Set a cottonwood post 36 x 3 x 3 ins 12 ins in ground marked "1/16" on E face in a mound of earth 30 ins diam at base and 18 ins high; dug 2 pits 18 x 12 x 12 ins E. and W. dist 5 ft from mound for 1/16 Sec Cor |
| 80.24 | To the 1/4 Sec Cor on Sec line between Secs 19 and 20. Land mountainous Grazing Soil 3d Rate |

# Uncompahgre Ute Indian Surveys.

Subdivisions of T. 8 S. R. 2 E. Salt Lake Mer. Utah Terr.y Con.td

| Chains | |
|---|---|
| | From the N 1/16 Sec. Cor. on Sec. line between Sections 19 and 20 I run East on a random line through the middle of the N half of Sec. 20 |
| | Var. 16° 15 East. |
| 20.00 | Set a temporary 1/16 Sec. Cor. Land mountainous Soil 3d Rate. |
| 40.00 | Set a temporary 1/16 Sec. Cor. Land mountainous Soil 3d Rate. |
| 60.00 | Set a temporary 1/16 Sec. Cor. Land mountainous Soil 3d Rate. |
| 80.10 | Intersect the N. & S. line bet. Secs. 19 and 20 at 20 links N of the N 1/16 Sec. Cor. Land mountainous Soil 3d Rate. From this corner I run N 89° 51' W on a true line through the middle of the North half of Sec. 20 with the same var. |
| 20.02 | Set a cottonwood post 36 x 3 x 3 ins. 12 ins. in the ground, marked "1/16" on E. face in a mound of earth 30 ins. diam. at base and 18 ins. high, dug 2 pits 18 x 12 x 12 ins. E & W. dist. 5 ft. from mound for 1/16 Sec. Cor. |
| 40.05 | Set a cottonwood post 36 x 3 x 3 ins. 12 ins. in the ground, marked "1/16" on E. face in a mound of earth 30 ins. diam. at base and 18 ins. high, dug 2 pits 18 x 12 x 12 ins. E & W. dist. 5 ft. from mound for 1/16 Sec. Cor. |
| 60.07 | Set a cottonwood post 36 x 3 x 3 ins. 12 ins. in the ground, marked "1/16" on E. face in a mound of earth 30 ins. diam. at base and 18 ins. high, dug 2 pits 18 x 12 x 12 ins. E & W. dist. 5 ft. from mound for 1/16 Sec. Cor. |
| 80.10 | To the N 1/16 Sec. Cor. on Sec. line between Secs. 19 and 20 Land mountainous Grazing Soil 3d Rate |

# Uncompahgre Ute Indian Surveys.

Subdivisions of T. 8 S. R. 2 E. Salt Lake Mer. Utah Terr.y Cont.d

Chains. From the S. 1/16 Sec. Cor. on Sec. line between sections 17 and 18 I run east on a random line through the middle of the S. half of Sec. 17.

Var. 16° 15' East.

20.00 Set a temporary 1/16 Sec. Cor. Land level Soil 2d Rate.

40.00 Set a temporary 1/16 Sec. Cor. Land level Soil 2d Rate.

60.00 Set a temporary 1/16 Sec. Cor. Land level. Soil 2d Rate.

80.22 Intersect the N. & S. line bet. Secs. 16 and 17. at 10 links S. of the S. 1/16 Sec. Cor. and level. Soil 2d Rate.

From this corner I run S. 89° 56' W. on a true line through the middle of the South half of Sec. 17. with the same var.

20.05 Set a sandstone 24 x 12 x 4 ins. 12 ins. in the ground, marked "1/16" on E. face in a mound of earth 30 ins. diam. at base and 18 ins. high, dug 2 pits 18 x 12 x 12 ins. E & W. dist. 5 ft. from mound for 1/16 Sec. Cor.

40.11 Set a sandstone 24 x 6 x 5 ins. 12 ins. in the ground, marked "1/16" on E. face in a mound of earth 30 ins. diam. at base and 18 ins. high, dug 2 pits 18 x 12 x 12 ins. E & W. dist. 5 ft. from mound for 1/16 Sec. Cor.

60.16 Set a sandstone 18 x 12 x 3 ins. 12 ins. in the ground, marked "1/16" on E. face in a mound of earth 30 ins. diam. at base and 18 ins. high, dug 2 pits 18 x 12 x 12 ins. E & W. dist. 5 ft. from mound for 1/16 Sec. Cor.

80.22 To the S. 1/16 Sec. Cor. on Sec. line between Secs. 17 and 18

Land level.
Grazing good
Soil sandy Rate 2d

# Uncompahgre Ute Indian Surveys.

Subdivisions of T. 8 S. R. 2 E. Salt Lake Mer. Utah Terr.y Cont.d

| Chains | |
|---|---|
| | From the S. 1/16 Sec. Cor. on Sec. line between Sections 17 and 18 I run West on a random line through the middle of the S. half of Sec. 18<br>Var. 16° 30' East. |
| 20.00 | Set a temporary 1/16 Sec. Cor. Land rolling Soil 2d Rate. |
| 40.00 | Set a temporary 1/16 Sec. Cor. Land rolling Soil 2d Rate. |
| 60.00 | Set a temporary 1/16 Sec. Cor. Land rolling Soil 2d Rate. |
| 79.64 | Intersect the N. & S. line bet. Secs. 13 and 18 at 12 links N. of the S. 1/16 Sec. Cor. Land Rolling. Soil 2d Rate.<br>From this corner I run N. 89° 55' E. on a true line through the middle of the South half of Sec. 17 with the same var. |
| 19.64 | Set a sandstone 18 x 6 x 14 ins. 12 ins. in the ground, marked "1/16" on E. face in a mound of earth 30 ins. diam. at base and 18 ins. high, dug 2 pits 18 x 12 x 12 ins. E & W. dist. 5 ft. from mound for 1/16 Sec. Cor. |
| 39.64 | Set a sandstone 24 x 8 x 5 ins. 12 ins. in the ground, marked "1/16" on E. face in a mound of earth 30 ins. diam. at base and 18 ins. high, dug 2 pits 18 x 12 x 12 ins. E & W. dist. 5 ft. from mound for 1/16 Sec. Cor. |
| 59.64 | Set a sandstone 30 x 6 x 14 ins. 12 ins. in the ground, marked "1/16" on E. face in a mound of earth 30 ins. diam. at base and 18 ins. high, dug 2 pits 18 x 12 x 12 ins. E & W. dist. 5 ft. from mound for 1/16 Sec. Cor. |
| 79.64 | To the S. 1/16 Sec. Cor. on Sec. line between Secs. 17 and 18.<br>Land Rolling gently.<br>Grazing<br>Soil 2d Rate |

# Uncompahgre Ute Indian Surveys.

Subdivisions of T. 8 S.R. 2 E Salt Lake Me. Utah Terr.y Con.td

Chains From the 1/4 Sec Cor. on Sec line between Sections 17. and 18. I run East on a random line through the middle of Sec 17

Var. 16° 15' East.

20.00 Set a temporary 1/16 Sec Cor Land level Soil 2d Rate.

40.00 Set a temporary 1/4 Sec. Cor. Land level. Soil 2d Rate.

60 00 Set a temporary 1/6 Sec. Cor. Land level Soil 2d Rate.

80.26 Intersect the N and S line bet. Secs 16 & 17 at 40 links N of the 1/4 Sec. Cor Land Soil 2d Rate.

From this corner I run N 89° 42' W on a true line through the middle of Sec. 17 with the same var.

20.06 Set a cottonwood post X 36 X 3 X 3 ins. 12 ins. in ground marked "1/16" on E face in a mound of earth 30 ins. diam. at base and 18 ins high; dug 2 pits 18 X 12 X 12 ins E. and W, dist 5 ft. from mound for 1/6 Sec. Cor.

40.13 Set a cottonwood post X 36 X 3 X 3 ins 12 ins. in ground marked "1/4" on E face in a mound of earth 3 ins diam. at base and 18 ins high dug 2 pits 18 X 12 X 12 ins. E and W, dist 5 ft from mound for 1/4 Sec. Cor.

60.10 Set a cottonwood post X 36 X 3 X 3 ins 2 ins. in ground marked "1/6" on E. face in a mound of earth 30 ins diam. at base and 18 ins. high; dug 2 pits 1 X 12 X 12 ins E. and W, dist 5 ft from mound for 1/16 Sec. Cor

80.26 To the 1/4 Sec. Cor on Sec. line between Secs 17. and 18

Land level.

Grazing.

Soil 2d Rate Sept. 16. 1882

# Uncompahgre Ute Indian Surveys.

Subdivisions of T. 8 S. R. 2 E. Salt Lake Me. Utah Terr.y Cont.d

| Chains. | |
|---|---|
| | From the 1/4 Sec. Cor. on Sec line between Sections 17. and 18 I run West on a random line through the middle of Sec 18. Var. 16° 30' East. |
| 20.00 | Set a temporary 1/16 Sec. Cor Land Rolling Soil 2d Rate. |
| 40.00 | Set a temporary 1/4 Sec. Cor. Land rolling Soil 2d Rate. |
| 60 00 | Set a temporary 1/16 Sec. Cor. Land rolling Soil 2d Rate. |
| 79.80 | Intersect the N. and S line bet. Secs 13 & 18 at 42 links N of the 1/4 Sec. Cor Land Rolling Soil 2d Rate. From this corner I run N 89° 42' E. on a true line through the middle of Sec. 18. with the same var. |
| 9.80 | Set a sandstone 18 x 12 x 5 ins. 12 ins. in ground marked "1/16" on E. face in a mound of earth 30 ins. diam. at base and 18 ins high; dug 2 pits 18 x 12 x 12 ins E. and W, dist 5 ft. from mound for 1/16 Sec. Cor. |
| 39.80 | Set a cottonwood post 36 x 3 x 3 ins. 12 ins. in ground marked "1/4" on E. face in a mound of earth 3 ins. diam. at base and 18 ins. high dug 2 pits 18 x 12 x 12 ins. E. and W, dist. 5 ft. from mound for 1/4. Sec. Cor. |
| 59.80 | Set a sandstone 24 x 12 x 4 ins. 2 ins. in ground marked "1/16" on E. face in a mound of earth 30 ins. diam. at base and 18 ins. high; dug 2 pits 1 x 12 x 12 ins E. and W, dist. 5 ft. from mound for 1/16 Sec. Cor. |
| 79.80 | To the 1/4 Sec. Cor. on Sec. line between Secs 17. and 18. Land Rolling. Grazing good. Soil sandy Rate 2d. |

# Uncompahgre Ute Indian Surveys.

Subdivisions of T. 8 S. R. 2 E. Salt Lake Mer. Utah Terr.y Con.td

| Chains | |
|---|---|
| | From the N 1/16 Sec. Cor. on Sec. line between Sections 17 and 18 I run East on a random line through the middle of the N half of Sec. 17. Var. 16° 15' East. |
| 20.00 | Set a temporary 1/16 Sec. Cor. Land level Soil 2d Rate. |
| 40.00 | Set a temporary 1/16 Sec. Cor. Land level Soil 2d Rate. |
| 60.00 | Set a temporary 1/16 Sec. Cor. Land level. Soil 2d Rate. |
| 80.10 | Intersect the N. & S. line bet. Secs. 16 and 17. at 24 links S of the N 1/16 Sec. Cor. Land level. Soil 2d Rate. From this corner I run S. 89° 50' W on a true line through the middle of the North half of Sec. 17. with the same var. |
| 20.02 | Set a cottonwood post 36 x 3 x 3 ins. 12 ins. in the ground, marked "1/16" on E. face in a mound of earth 30 ins. diam. at base and 18 ins. high, dug 2 pits 18 x 12 x 12 ins. E & W. dist. 5 ft. from mound for 1/16 Sec. Cor. |
| 40.05 | Set a cottonwood post 36 x 3 x 3 ins. 12 ins. in the ground, marked "1/16" on E. face in a mound of earth 30 ins. diam. at base and 18 ins. high, dug 2 pits 18 x 12 x 12 ins. E & W. dist. 5 ft. from mound for 1/16 Sec. Cor. |
| 60.07 | Set a cottonwood post 36 x 3 x 3 ins. 12 ins. in the ground, marked "1/16" on E. face in a mound of earth 30 ins. diam. at base and 18 ins. high, dug 2 pits 18 x 12 x 12 ins. E & W. dist. 5 ft. from mound for 1/16 Sec. Cor. |
| 80.10 | To the N 1/16 Sec. Cor. on Sec. line between Secs. 17. and 18 Land level. Grazing good Soil sandy Rate 2d. |

# Uncompahgre Ute Indian Surveys.

Subdivisions of T. 8 S. R. 2 E. Salt Lake Mer. Utah Terr.y Con.td

| Chains | |
|---|---|
| | From the N. 1/16 Sec. Cor. on Sec. line between Sections 17 and 18 I run West. on a random line through the middle of the N. half of Sec. 18. Var. 16° 30' East. |
| 20.00 | Set a temporary 1/16 Sec. Cor. Land Rolling Soil 2d Rate. |
| 40.00 | Set a temporary 1/16 Sec. Cor. Land Rolling Soil 2d Rate. |
| 60.00 | Set a temporary 1/16 Sec. Cor. Land Rolling Soil 2d Rate. |
| 79.64 | Intersect the N. & S. line bet. Secs. 13 — and 18 at 11 links N. of the N. 1/16 Sec. Cor. Land Rolling. Soil 2d Rate. From this corner I run N. 89° 55' E. on a true line through the middle of the North. half of Sec. 18 with the same var. |
| 19.64 | Set a cottonwood post 36 x 3 x 3. ins. 12 ins. in the ground, marked "1/16" on E. face in a mound of earth 30 ins. diam. at base and 18 ins. high, dug 2 pits 18 x 12 x 12 ins. E & W. dist. 5 ft. from mound for 1/16 Sec. Cor. |
| 39.64 | Set a cottonwood post 36 x 3 x 3 ins. 12 ins. in the ground, marked "1/16" on E. face in a mound of earth 30 ins. diam. at base and 18 ins. high, dug 2 pits 18 x 12 x 12 ins. E & W. dist. 5 ft. from mound for 1/16 Sec. Cor. |
| 59.64 | Set a cottonwood post 36 x 3 x 3 ins. 12 ins. in the ground, marked "1/16" on E. face in a mound of earth 30 ins. diam. at base and 18 ins. high, dug 2 pits 18 x 12 x 12 ins. E & W. dist. 5 ft. from mound for 1/16 Sec. Cor. |
| 79.64 | To the N. 1/16 Sec. Cor. on Sec. line between Secs. 17 and 18. Land rolling — Grazing good Soil sandy Rate 2d. |

# Uncompahgre Ute Indian Surveys.

Subdivisions of T. 8 S.R. 2 E. Salt Lake Mer. Utah Terr.y Con.td

| Chains. | |
|---|---|
| | From the S. 1/16 Sec. Cor. on Sec. line between sections 7 and 8 I run on a random line through the middle of the S half of Sec. 8 Var. 16° 30' East. |
| 20.00 | Set a temporary 1/16 Sec. Cor. Land level Soil 1st Rate. |
| 40.00 | Set a temporary 1/16 Sec. Cor. Land level Soil 1st Rate. |
| 60.00 | Set a temporary 1/16 Sec. Cor. Land level. Soil 1st Rate. |
| 80.36 | Intersect the N. & S. line bet. Secs. 8. and 9 at 12 links S. of the S 1/16 Sec. Cor. Land level. — Soil 1st Rate. |
| | From this corner I run S. 89° 55' W on a true line through the middle of the South half of Sec. 8 with the same var. |
| 20.09 | Set a cottonwood post 36 x 3 x 3 ins. 12 ins. in the ground, marked "1/16" on E. face in a mound of earth 30 ins. diam. at base and 18 ins. high, dug 2 pits 18 x 12 x 12 ins. E & W. dist. 5 ft. from mound for 1/16 Sec. Cor. |
| 40.18 | Set a cottonwood post 36 x 3 x 3 ins. 12 ins. in the ground, marked "1/16" on E. face in a mound of earth 30 ins. diam. at base and 18 ins. high, dug 2 pits 18 x 12 x 12 ins. E & W. dist. 5 ft. from mound for 1/16 Sec. Cor. |
| 60.27 | Set a cottonwood post 36 x 3 x 3 ins. 12 ins. in the ground, marked "1/16" on E. face in a mound of earth 30 ins. diam. at base and 18 ins. high, dug 2 pits 18 x 12 x 12 ins. E & W. dist. 5 ft. from mound for 1/16 Sec. Cor. |
| 80.36 | To the S. 1/16 Sec. Cor. on Sec. line between Secs 7 and 8. Land level. Grazing good. Soil sandy Rate 1st |

# Uncompahgre Ute Indian Surveys.

Subdivisions of T. 8 S. R. 4 E. Salt Lake Mer. Utah Terr.y Con.td

| Chains | |
|---|---|
| | From the S. 1/16 Sec. Cor. on Sec. line between Sections 7 and 8 I run West on a random line through the middle of the S. half of Sec. 7. Var. 16° 30' East. |
| 20.00 | Set a temporary 1/16 Sec. Cor. Land level Soil 1st Rate. |
| 40.00 | Set a temporary 1/16 Sec. Cor. Land level Soil 1st Rate. |
| 60.00 | Set a temporary 1/16 Sec. Cor. Land level Soil 1st Rate. |
| 79.42 | Intersect the N. & S. line bet. Secs. 7. and 12. at 66 links S. of the S. 1/16 Sec. Cor. Land level. Soil 1st Rate. |
| | From this corner I run S. 89° 32' E. on a true line through the middle of the South. half of Sec. 7. with the same var. |
| 19.42 | Set a cottonwood post 36 x 3 x 3 ins. 12 ins. in the ground, marked "1/16" on E. face in a mound of earth 30 ins. diam. at base and 18 ins. high, dug 2 pits 18 x 12 x 12 ins. E & W. dist. 5 ft. from mound for 1/16 Sec. Cor. |
| 39.42 | Set a cottonwood post 36 x 3 x 3 ins. 12 ins. in the ground, marked "1/16" on E. face in a mound of earth 30 ins. diam. at base and 18 ins. high, dug 2 pits 18 x 12 x 12 ins. E & W. dist. 5 ft. from mound for 1/16 Sec. Cor. |
| 59.42 | Set a cottonwood post 36 x 3 x 3 ins. 12 ins. in the ground, marked "1/16" on E. face in a mound of earth 30 ins. diam. at base and 18 ins. high, dug 2 pits 18 x 12 x 12 ins. E & W. dist. 5 ft. from mound for 1/16 Sec. Cor. |
| 79.42 | To the S. 1/16 Sec. Cor. on Sec. line between Secs. 7. and 8 Land level. Grazing good Soil 1st Rate |

# Uncompahgre Ute Indian Surveys.

Subdivisions of T. 8 S. R. 2 E Salt Lake Me. Utah Terr.y Con.td

| Chains. | |
|---|---|
| | From the 1/4 Sec. Cor. on Sec line between Sections 7. and 8. I run East on a random line through the middle of Sec 8. Var. 16° 30' East |
| 20.00 | Set a temporary 1/16 Sec. Cor. Land level. Soil 1st Rate. |
| 40.00 | Set a temporary 1/4 Sec. Cor. Land level Soil 1st Rate. |
| 60 00 | Set a temporary 1/16 Sec. Cor. Land level. Soil 1st Rate. |
| 80.28 | Intersect the N. and S line bet Secs 8. & 9. at 62 links N. of the 1/4 Sec. Cor. Land level. Soil 1st Rate. From this corner I run N 89° 33' W. on a true line through the middle of Sec 8. with the same var. |
| 20.07 | Set a cottonwood post 36 x 3 x 3 ins. 12 ins. in ground marked "1/16" on E. face in a mound of earth 30 ins. diam. at base and 18 ins high; dug 2 pits 18 x 12 x 12 ins E. and W, dist 5 ft. from mound for 1/16 Sec. Cor. |
| 40.14 | Set a cottonwood post 36 x 3 x 3 ins 12 ins. in ground marked "1/4" on E. face in a mound of earth 3 ins. diam. at base and 18 ins. high dug 2 pits 18 x 12 x 12 ins. E. and W, dist. 5 ft. from mound for 1/4 Sec. Cor. |
| 60.21 | Set a cottonwood post 36 x 3 x 3 ins. 2 ins. in ground marked "1/16" on E. face in a mound of earth 30 ins. diam. at base and 18 ins. high; dug 2 pits 1 x 12 x 12 ins E. and W, dist. 5 ft. from mound for 1/16 Sec. Cor. |
| 80.28 | To the 1/4 Sec. Cor. on Sec. line between Secs 7 and 8. Land level. Grazing good. Soil 1st Rate |

# Uncompahgre Ute Indian Surveys.

Subdivisions of T. 8 S. R. 1 E. Salt Lake Me. Utah Terr.y Con.td

| Chains. | |
|---|---|
| | From the 1/4 Sec. Cor. on Sec. line between Sections 7. and 8 Run West on a random line through the middle of Sec 7. Var. 16° 30' East. |
| 20.00 | Set a temporary 1/16 Sec. Cor. Land level Soil 1st Rate. |
| 40.00 | Set a temporary 1/4 Sec. Cor. Land level |
| 48.00 | Leave bench. Soil 1st Rate. |
| 60.00 | Set a temporary 1/16 Sec. Cor. Land level. Soil 1st Rate. |
| 79.21 | Intersect the N and S line bet. Secs 7. & 12. at 16 links N of the 1/4 Sec. Cor. Land level. Soil 1st Rate. From this corner I run N. 89° 53' W on a true line through the middle of Sec 7. with the same var. |
| 19.21 | Set a cottonwood post 36 x 3 x 3 ins. 12 ins. in ground marked "1/16" on E. face in a mound of earth 30 ins. diam. at base and 18 ins high; dug 2 pits 18 x 12 x 12 ins E. and W, dist 5 ft. from mound for 1/16 Sec. Cor. |
| 39.21 | Set a cottonwood post 36 x 3 x 3 ins. 12 ins. in ground marked "1/4" on E face in a mound of earth 3 ins diam. at base and 18 ins high dug 2 pits 18 x 12 x 12 ins. E and W, dist. 5 ft. from mound for 1/4 Sec. Cor. |
| 59.21 | Set a cottonwood post 36 x 3 x 3 ins 2 ins. in ground marked "1/16" on E. face in a mound of earth 30 ins. diam. at base and 18 ins. high; dug 2 pits 1 x 12 x 12 ins E. and W. dist. 5 ft. from mound for 1/16 Sec. Cor. |
| 79.21 | To the 1/4 Sec. Cor. on Sec. line between Secs 7. and 8. Land level. Grazing good Soil 1st Rate |

# Uncompahgre Ute Indian Surveys.

Subdivisions of T. 8 S. R. 2 E. Salt Lake Mer. Utah Terr.y Con.td

| Chains | |
|---|---|
| | From the N. 1/16 Sec. Cor. on Sec. line between Sections 7 and 8 I run East on a random line through the middle the N. half of Sec. 8. Var. 16° 30' East. |
| 20.00 | Set a temporary 1/16 Sec. Cor. Land level Soil 1st Rate. |
| 40.00 | Set a temporary 1/16 Sec. Cor. Land level Soil 1st Rate. |
| 60.00 | Set a temporary 1/16 Sec. Cor. Land level. Soil 1st Rate. |
| 80.20 | Intersect the N. & S. line bet. Secs. 8 and 9. at 46 links S. of the N. 1/16 Sec. Cor. Land level. Soil 1st Rate. From this corner I run S 89° 40' W. on a true line through the middle of the North half of Sec. 8. with the same var. |
| 20.05 | Set a cottonwood post 36 x 3 x 3 ins. 12 ins. in the ground, marked "1/16" on E. face in a mound of earth 30 ins. diam. at base and 18 ins. high, dug 2 pits 18 x 12 x 12 ins. E & W. dist. 5 ft. from mound for 1/16 Sec. Cor. |
| 40.10 | Set a cottonwood post 36 x 3 x 3 ins. 12 ins. in the ground, marked "1/16" on E. face in a mound of earth 30 ins. diam. at base and 18 ins. high, dug 2 pits 18 x 12 x 12 ins. E & W. dist. 5 ft. from mound for 1/16 Sec. Cor. |
| 60.15 | Set a cottonwood post 36 x 3 x 3 ins. 12 ins. in the ground, marked "1/16" on E. face in a mound of earth 30 ins. diam. at base and 18 ins. high, dug 2 pits 18 x 12 x 12 ins. E & W. dist. 5 ft. from mound for 1/16 Sec. Cor. |
| 80.20 | To the N. 1/16 Sec. Cor. on Sec. line between Secs. 7. and 8. Land level. Grazing good. Soil 1st Rate |

# Uncompahgre Ute Indian Surveys.

Subdivisions of T. 8 S. R. 2 E. Salt Lake Mer. Utah Terr.y Con.td

| Chains. | |
|---|---|
| | From the N. 1/16 Sec. Cor. on Sec. line between Sections 7. and 8. I run West on a random line through the middle of the N. half of Sec. 7. Var. 16° 30' East. |
| 20.00 | Set a temporary 1/16 Sec. Cor. Land level Soil 1st Rate. |
| 40.00 | Set a temporary 1/16 Sec. Cor. Land level Soil 1st Rate. |
| 60.00 | Set a temporary 1/16 Sec. Cor. Land level Soil 1st Rate. |
| 79.76 | Intersect the N. & S. line bet. Secs. 7 and 12 at 52 links N. of the N. 1/16 Sec. Cor. Land level. Soil 1st Rate. From this corner I run N. 89° 38' E. on a true line through the middle of the North half of Sec. 7. with the same var. |
| 19.76 | Set a cottonwood post 36 x 3 x 3 ins. 12 ins. in the ground, marked "1/16" on E. face in a mound of earth 30 ins. diam. at base and 18 ins. high, dug 2 pits 18 x 12 x 12 ins. E & W. dist. 5 ft. from mound for 1/16 Sec. Cor. |
| 39.76 | Set a cottonwood post 36 x 3 x 3 ins. 12 ins. in the ground, marked "1/16" on E. face in a mound of earth 30 ins. diam. at base and 18 ins. high, dug 2 pits 18 x 12 x 12 ins. E & W. dist. 5 ft. from mound for 1/16 Sec. Cor. |
| 59.76 | Set a cottonwood post 36 x 3 x 3 ins. 12 ins. in the ground, marked "1/16" on E. face in a mound of earth 30 ins. diam. at base and 18 ins. high, dug 2 pits 18 x 12 x 12 ins. E & W. dist. 5 ft. from mound for 1/16 Sec. Cor. |
| 79.76 | To the N. 1/16 Sec. Cor. on Sec. line between Secs. 7 and 8. Land level. Grazing good Soil 1st Rate |

# Uncompahgre Ute Indian Surveys.

Subdivisions of T. 5 S. R. 2 E. Salt Lake Mer. Utah Terr.y Corr.s

| Chains. | |
|---|---|
| | From the S. 1/16 Sec. Cor. on Sec. line between Sections 5 and 6 I run East on a random line through the middle of the S. half of Sec. 5. Var. 16° 15' East. |
| 20.00 | Set a temporary 1/16 Sec. Cor. Land mound various Soil 2d Rate. |
| 40.00 | Set a temporary 1/16 Sec. Cor. Land mound various Soil 2d Rate. |
| 60.00 | Set a temporary 1/16 Sec. Cor. Land mound various Soil 2d Rate. |
| 80.00 | Intersect the N. & S. line bet. Secs. 4 and 5 at 1/2 links S. of the S. 1/16 Sec. Cor. Land Mound various Soil 2d Rate. From this corner I run S. 89° 1/2 W. on a true line through the middle of the South half of Sec. 5 with the same var. |
| 20.00 | Set a cottonwood post 36 x 3 x 3 ins. 12 ins. in the ground, marked "1/16" on E. face in a mound of earth 30 ins. diam. at base and 18 ins. high, dug 2 pits 18 x 12 x 12 ins. E & W. dist. 5 ft. from mound for 1/16 Sec. Cor. |
| 140.00 | Set a cottonwood post 36 x 3 x 3 ins. 12 ins. in the ground, marked "1/16" on E. face in a mound of earth 30 ins. diam. at base and 18 ins. high, dug 2 pits 18 x 12 x 12 ins. E & W. dist. 5 ft. from mound for 1/16 Sec. Cor. |
| 160.00 | Set a cottonwood post 36 x 3 x 3 ins. 12 ins. in the ground, marked "1/16" on E. face in a mound of earth 30 ins. diam. at base and 18 ins. high, dug 2 pits 18 x 12 x 12 ins. E & W. dist. 5 ft. from mound for 1/16 Sec. Cor. |
| 80.00 | To the S. 1/16 Sec. Cor. on Sec. line between Secs. 5 and 6. Land mountainous and broken. Grazing. Soil sandy. Chg Rate 2d |

# Uncompahgre Ute Indian Surveys.

Subdivisions of T. 8 S. R. 2 E. Salt Lake Mer. Utah Terr.y Cont.d

| Chains | |
|---|---|
| | From the S 1/16 Sec. Cor. on Sec. line between Sections 5 and 6 I run West on a random line through the middle of the S half of Sec. 6. Var. 16° 15. East. |
| 20.00 | Set a temporary 1/16 Sec. Cor. Land level. Soil 1st Rate. |
| 40.00 | Set a temporary 1/16 Sec. Cor. Land level Soil 1st Rate. |
| 60.00 | Set a temporary 1/16 Sec. Cor. Land level Soil 1st Rate. |
| 79.42 | Intersect the N. & S. line bet. Secs. 1 and 6 at 66 links N. of the S. 1/16 Sec. Cor. Land level. — Soil 1st Rate. |
| | From this corner I run N. 89° 32' E. on a true line through the middle of the South half of Sec. 6. with the same var. |
| 79.42 | Set a cottonwood post 36 x 3 x 3 ins. 12 ins. in the ground, marked "1/16" on E. face in a mound of earth 30 ins. diam. at base and 18 ins. high, dug 2 pits 18 x 12 x 12 ins. E & W. dist. 5 ft. from mound for 1/16 Sec. Cor. |
| 39.42 | Set a cottonwood post 36 x 3 x 3 ins. 12 ins. in the ground, marked "1/16" on E. face in a mound of earth 30 ins. diam. at base and 18 ins. high, dug 2 pits 18 x 12 x 12 ins. E & W. dist. 5 ft. from mound for 1/16 Sec. Cor. |
| 59.42 | Set a cottonwood post 36 x 3 x 3 ins. 12 ins. in the ground, marked "1/16" on E. face in a mound of earth 30 ins. diam. at base and 18 ins. high, dug 2 pits 18 x 12 x 12 ins. E & W. dist. 5 ft. from mound for 1/16 Sec. Cor. |
| 79.42 | To the S. 1/16 Sec. Cor. on Sec. line between Secs. 5 and 6. Land level-low bench. Timber along river. Grazing Soil 1st Rate |

# Uncompahgre Ute Indian Surveys.

Subdivisions of T. 5 S. R. 2 E. Salt Lake Me. Utah Terr.y Con.ld

Chains. From the 1/4 Sec. Cor. on Sec. line between Sections 5 and 6 Run East on a random line through the middle of Sec 5.

Var. 16° 15' East.

20.00 Set a temporary 1/16 Sec. Cor. Land level Soil 2d Rate.

40.00 Set a temporary 1/4 Sec. Cor. Land level Soil 2d Rate.

60.00 Set a temporary 1/16 Sec. Cor. Land level Soil 2d Rate.

79.50 Intersect the N and S line bet. Secs 4 & 5 at 38 links S. of the 1/4 Sec. Cor. Land Rolling Soil 2d Rate. From this corner Run S. 89° 44' W. on a true line through the middle of Sec 5 with the same var.

19.95 Set a cedar wood post 36 x 3 x 3 ins. 12 ins. in ground marked "1/16" on E face in a mound of earth 30 ins. diam. at base and 18 ins high; dug 2 pits 18 x 12 x 12 ins E. and W, dist 5 ft. from mound for 1/16 Sec. Cor.

39.90 Set a cedar wood post 36 x 3 x 3 ins 12 ins. in ground marked "1/4" on E face in a mound of earth 3 ins diam. at base and 18 ins high dug 2 pits 18 x 12 x 12 ins. E and W, dist 5 ft from mound for 1/4 Sec. Cor.

59.85 Set a cedar wood post 36 x 3 x 3 ins 2 ins in ground marked "1/16" on E face in a mound of earth 30 ins diam. at base and 15 ins high, dug 2 pits 1 x 12 x 12 ins E. and W. dist 5 ft from mound for 1/16 Sec. Cor

79.80 To the 1/4 Sec. Cor on Sec. line between Secs 5 and 6.
Land Rolling or level.
Grazing good.
Soil 2d Rate

# Uncompahgre Ute Indian Surveys.

Subdivisions of T. 8 S. R. 21 E. Salt Lake Mer. Utah Terr.y Con.td

| Chains | |
|---|---|
| | The N. 1/16 sec. line in sec 5 being fractional. |
| | From the N 1/16 Sec. Cor. on sec line between Secs. 4 and 5. |
| | I run West on a true line through the middle of the N half of Secs. 5. |
| | Var. 16°; 15' E. |
| 20.00 | Set a cottonwood post 36 x 3 x 3 ins, 12 ins. in ground marked 1/16 on E. face. in a mound of earth 30 ins. diam. at base and 18 ins, high dug 2 pits 18 x 12 x 12 ins. E. and W. dist 5 ft from post. for 1/16 Sec. Cor. |
| 40.00 | Set a cottonwood post. 36 x 3 x 3 ins. 12 ins in ground marked 1/16 on E. face in a mound of earth 30 ins diam. at base and 18 ins high dug 2 pits 18 x 12 x 12 ins. E and W. dist. 5 ft from post. for. 1/16 Sec. Cor. |
| 40.20 | Left bank of Green River course S. W. |
| | Sand level river bottom. Dense underbrush |
| | Some large cottonwood timber |
| | Soil. Alluvial 1st Rate |
| Note. | The remainder of line is in river. |
| | Sept 17. 1882. |

# Uncompahgre Ute Indian Surveys.

Meanders of T. 8 S.R. 21 E. Salt Lake Mer. Utah Terr.y Con.td

Meanders of Lake continued in Sec 6

This lake is partly in this township partly in T. 7 S. R. 20 E. partly in T. 7 S. R. 21 E + partly in T. 8 S. R. 20 E.
I commence at the meander cor on W. B'dy. of township bet Secs 1 + 6 on S. bank of lake.
Thence I run with meanders in Sec 6
Var 16°20' E

N. 63¼° E. 22.3 chs
N. 85¾° E. 20.0 "
S. 85¾° E. 20.0 "
N. 62.° E 18.1 " to meanders on S. shore of lake on N. B'dy. of township bet Secs 6 + 31.
Land level river bottom
Dense underbrush
Large Cottonwood timber
Soil 1st rate, alluvial,

Meanders of Right bank of Green River
I commenced at the meander corner right bank of Green River on W. B'dy. of township bet Secs 1 + 6.
Thence I run with meanders in Sec 6
Var 16°15' E

Up stream
N. 71¾° E. 20.7 chs
N. 84¼° E. 20.1 "
S. 85¾° E. 20.0 "
N. 85¾° E 20.0 " To meander cor on sec line bet secs 5 + 6.
Land level river bottom
Dense underbrush
Heavy cottonwood timber
Soil 1st rate, alluvial.

Sept. 14. 1882.

Chains. Thence on Sec 5

Var 16°15' E.

N 42½° E 25.1 chs To meander cor on right bank of Green River on N. Bdy. of township bet Secs 5 & 32.
Land level river bottom
Dense underbrush
Heavy cottonwood timber
Soil 1st rate - alluvial

Meanders of Left Bank of Green River

I commence at the meander cor on left bank of Green River on W. Bdy of township bet Secs 1 & 6.
Then I run with meanders in Sec 6

Var 16°20' E

N 67¼° E 21.7 chs
S. 83° E 20.1 "
S. 53° E 12.5 "
N. 84¼° E 10.0 "
S. 87¼° E 20.0 " to meander cor on line bet Secs 5 & 6.
Land level river bottom
Dense underbrush
Heavy cottonwood timber
Soil 1st rate - alluvial

Thence in Sec 5.

Var 16°15' E

N 68¼° E 21.5 chs
N 58¾° E 22.3 "
N. 10½° E 20.3 " To meander cor on left bank of river on N. B'dy of Township bet Secs 5 & 32.
Land level river bottom
Dense underbrush
Heavy cottonwood timber
Soil 1st rate - alluvial. Sept. 15. 1882

Chains.

# General Description.

Township 8 South of Range 21 East is composed of high bench land, parts of which are rough, broken and badly washed. The soil is sandy, produces good grazing, consisting mainly of bunch grass and white sage. The land could be very much improved by an irrigating canal constructed across the township in northwesterly direction, connecting with Green and White Rivers.

Some large timber is found along Green River in the northeastern portion, and in White River valley in the southern portion of the township.

The land in Sections 1, 2, 3 and a portion of Sec. 4 was not surveyed, being what is known as "Bad Lands". Secs. 19 & 30 also were not subdivided, containing Gypsum Hills.

Original

Final oaths for surveys
List of Names

A list of names of the persons employed by D. G. Major, U. S. Surveyor to assist in running, measuring and marking the lines and corners described in the foregoing field notes of the Survey of the Townships, subdivision and meander lines of Township No. 8 South of the Base line of range No. 21 East of Salt Lake Principal Meridian, Territory of Utah, showing the respective capacities in which they acted

| | |
|---|---|
| Russell J. Mershon | Surveyor |
| Rudolph Neff | Surveyor |
| Chas. L. Lowry | Chainman |
| Robt. Shultz | Chainman |
| C. E. McLean | Chainman |
| B. Hohendorf | Chainman |
| Peter Stewart | Moundsman |
| Henry Raymond | Moundsman |
| Edwin Bevier | Moundsman |
| J. F. Jordan | Axeman |
| John Johnston | Flagman |
| M. R. Johnson | Flagman |
| W. Fairley | Flagman |

We hereby Certify that we assisted D. J. Major United States Survey in Surveying all those parts or portion of the Subdivision and Meander Lines of Township No. 8 South of Range 21 East of the Salt Lake Meridian, Territory of Utah, as are represented in the foregoing field notes as having been surveyed by him and under his direction; and that said Survey has been in all respects, to the best of our Knowledge and belief well and faithfully surveyed, and the Corner Monuments established, according to instructions furnished by the General Land Office at Washington D. C.

| | |
|---|---|
| Russell J. Mershon | S. Survey |
| Rudolph [illegible] | Surveyor |
| Chas. L. Lowry | Chairman |
| Robt. Shultz | Chairman |
| C. E. McLean | Chairman |
| [illegible] | Chairman |
| Peter Stewart | Axman |

Henry Raymond — Axman
Edwin Bibie — Axman
J. T. Jordan — Axman
[illegible] — Axman
[illegible] — Axman
[illegible] — Flagman
M. R. Johnson — Flagman
W. Hanley — Flagman

Subscribed and sworn to before me this thirteenth day of December A.D. 1882

Lew. V. Kennon,
2nd Lieut., 6th Infty.,
Comdg. Ft. Thornburgh.

I Daniel G. Major, U. S. Surveyor, do solemnly swear that in pursuance of a contract with the Hon. Commissioner General Land Office bearing date Dec. 20th 1880, and in strict conformity to the laws of the United States and the special instructions furnished by the said Commissioner, I have faithfully surveyed the the exterior boundaries, section and sub-divisional lines of Township No. 8 South of Range No. 21 East of the Salt Lake Meridian, Territory of Utah, and do further solemnly swear that the foregoing are the true field notes of such surveys.

Daniel G. Major.
U. S. Surveyor

Subscribed by said Daniel G. Major U. S. Surveyor and sworn to before me this 5th day of May A. D. 1883 Washington City, D. C.

Notary Public

For Approval of Comr Genl Land Office
Field Notes Tp 6 S R 20 E Salt L Meridian

14 Examined by

Compared by

RECEIVED WITH
SUR-GEN'L'S LETTER
OF JUL 30 1883

Account sent to Indian office Sept 11. 1883

Original

BOOK A-268

# FIELD NOTES

## OF THE SURVEY OF THE

Exterior Boundaries.
Sections and
Subdivisional Lines

OF

Township No. 8 South.
Range No. 22 East (Fractional.)

OF THE

SALT LAKE MERIDIAN

IN

Utah Territory,

AS SURVEYED BY

**DANIEL G. MAJOR,**

*U. S. Surveyor,*

*Under his Contract,*

*Dated December 20th, 1880.*

*Survey Commenced,* September 18th 1882.
*Survey Completed,* September 27th 1882.

## COPY OF PRELIMINARY OATHS OF ASSISTANTS.

---

We, the undersigned, do solemnly swear that we will well and truly perform the duties of transit and compass men according to the instructions given us, and to the best of our skill and ability, in the survey of the lands for allotment to the Uncompahgre and White River Ute Indians in the Territory of Utah.

[Signed] RUSSELL J. MERSHON, *Transit.*
J. D. BRADFORD, *Transit.*
HARRY M. CROCKER, *Transit.*
WILLIAM J. PETERS, *Compass-man.*
CYRIL WILLIAMS, *Compass-man.*

Subscribed and sworn to before me this 19th day of June, 1882.

[Signed] E. H. BROWNE,
*2d Lieut., 4th Inf'y,*
*Post Adjutant.*

Fort Bridger, Wyoming Ter'y.

---

We, the undersigned, do solemnly swear that we will well and faithfully execute the duties of chain-carriers; that we will level the chain upon even and uneven ground, and plumb the tally-pins, either by sticking or dropping the same; that we will report the true distance to all notable objects and the true length of all lines that we assist in measuring, to the best of our skill and ability, and in accordance with instructions given us, in the survey of the lands for allotment to the Uncompahgre and White River Ute Indians in the Territory of Utah.

[Signed]

EUGENE HEALY,
JOHN GLICK,
THOMAS TYRER,
R. H. JONES,
JOHN JOHNSTON,
CLARK E. McLEAN,
H. C. CARL HUIZE,
FRANK E. WHORTON,
G. A. ERIKSON,
C. W. BAKER,
PETER STEWART,
NAT. K. SEAMANS,
C. W. BOWNE,
JOSEPH H. SMITH,
W. HOWARD HAY,
JOHN DONOVAN,
W. H. HOGLE,
C. H. RAYMOND,
CHAS. C. MATTEN,
J. V. RICHARDSON,
E. S. BARNITZ,
CHARLES M. WEGSTEIN,
N. T. ANDERSON.

Sworn to and subscribed before me this 19th day of June, 1882.

[Signed] E. H. BROWNE,
*2d Lieut., 4th Inf'y,*
*Post Adjutant.*

Fort Bridger, Wyo. Ter.

## COPY OF PRELIMINARY OATHS OF ASSISTANTS.

*We, the undersigned, do solemnly swear that we will well and truly perform the duties of flag-men, axe-men, and mound-men in the establishment of the corners and the erection of posts, mounds, and other duties, according to the instructions given us and to the best of our skill and ability, in the survey of the lands for allotment to the Uncompahgre and White River Ute Indians in the Territory of Utah.*

[Signed]

EUGENE HEALY,
JOHN GLICK,
THOMAS TYRER,
ROBERT H. JONES,
JOHN JOHNSTON,
CLARK E. McLEAN,
H. C. C. HUIZE,
FRANK E. WHORTON,
G. A. ERIKSON,
CHAS. W. BAKER,
PETER STEWART,
NAT. K. SEAMANS,
C. W. BOWNE,
JOSEPH H. SMITH,
W. H. HAY,
JOHN DONOVAN,
W. H. HOGLE,
C. H. RAYMOND,
CHAS. C. MATTEN,
J. V. RICHARDSON,
EDWARD S. BARNITZ,
CHAS. M. WEGSTEIN,
N. T. ANDERSON.

*Sworn to and subscribed before me this 19th day of June, 1882.*

[Signed] E. H. BROWNE,
*2d Lieut., 4th Inf'y,*
*Post Adjutant.*

*Fort Bridger, Wyo. Ter.*

---

NOTE.—For preliminary oaths of other assistants see Field Notes of Uintah Special Base, 1st Standard Parallel and 1st Guide Meridian West.

*Examined by*.....

*Compared by*.....

# FIELD NOTES

## OF THE SURVEY OF THE

North. South and East Boundaries

OF

Township No. 8 South.

Range No. 22 East (Fractional)

OF THE

SALT LAKE MERIDIAN

IN

Utah Territory,

AS SURVEYED BY

**DANIEL G. MAJOR,**

*U. S. Surveyor,*

*Under his Contract,*

*Dated December 20th, 1880.*

*Survey Commenced,* September 18th *1882.*

*Survey Completed,* September 19th *1882.*

| Chains. | South Boundary. |
|---|---|
| | Survey commenced Sep 18. 1882 with Gurley's Transit in good adjustment for level azimuth & collimation. Chain compared with & corrected by Stackpoles standard steel tape. I commence at the cor to Tps 8 & 9 S. R. 22 & 23 E. Hence I run W on a random line bet said Tps the magnetic var being 16° 15' E. I set temporary quarter mile, half mile, three quarter mile and Mile corners at each 20. 40. 60 & 80 chs & find the Tp line to be 5 miles 79 chs & 80 lks long & the falling to be 126 lks N of the cor to Tps 8 & 9. S. Rs 21 & 22 E. The correction for the true line will therefore be 21 lks. S. per mile and its course will be N 89° 51' E |
| | From the cor to Tps 8 & 9 S. R 21 & 22 E which is a cottonwood post marked & placed in a mound I run |
| | N 89° 51' E on a true line bet secs 6 & 31. Var 16° 15' E. |
| 19.80 | Set a sandstone 20 x 10 x 4 ins marked "1/16" on E face in a mound of earth & stone 30 ins diam at base & 12 ins high, for 1/16 sec cor. Land level soil 2d rate. |
| 39.80 | Set a sandstone 30 x 4 x 4 ins marked 1/4 on E face in a mound of earth 30 ins diam at base & 18 ins high for 1/4 sec cor. Land level Soil 1st rate. |
| 59.80 | Set a sandstone 22 x 6 x 4 ins marked 1/16 on E face in a mound of earth 30 ins diam at base and 12 ins high, for 1/16 sec cor. Land level soil 1st R. |
| 79.80 | Set a sandstone 30 x 14 x 3 ins marked on E face "IIIII" & on N face "IIIIII" in a mound of earth & stone 36 ins diam at base and 18 ins high, for cor to secs 5. 6, 31, & 32. Also set a cottonwood post 4 ft long 4 ins sq with the stone. Land level good grazing. Soil sandy 2d rate |
| | N 89° 51' E on a true line bet secs 5 & 32. Var 16° 15' E. |

Chains Set a cottonwood post 4 ft long 3 ins sq. marked [illegible] with [illegible] notches [illegible] in the ground for [illegible] corner. Dug pits [illegible] 4 ft dist. raised a mound [illegible]

[illegible] Set a cottonwood post 4 ft long 3 ins sq. marked [illegible] E [illegible] in the ground for [illegible] corner. Dug pits [illegible] 4 ft dist. raised a mound of earth [illegible] high around the post.

[illegible] Set a cottonwood post 3 ft long 3 ins sq. marked [illegible] in the ground for [illegible] corner. Dug pits [illegible] 4 ft dist. raised a mound of earth [illegible] high around post.

[illegible] Set a cottonwood post 4 ft long 3 ins sq. marked [illegible] in the ground for [illegible] corner [illegible] Dug pits [illegible] 4 ft dist. [illegible] raised a mound of earth [illegible] high around.

Land level. good grass

[illegible]

[illegible] Var. [illegible] E.

[illegible] Set a cottonwood post 4 ft long 3 ins sq. marked [illegible] in the ground for [illegible] corner. Dug pits [illegible] 4 ft dist. raised a mound of earth [illegible] high around post.

[illegible] Set a cottonwood post 3 ft long 3 ins sq. marked [illegible] in the ground for [illegible] corner. Dug pits [illegible] 4 ft dist. raised a mound of earth [illegible] high around post.

[illegible] Set a cottonwood post 4 ft long 3 ins sq. marked [illegible] in the ground for [illegible] corner. Dug pits [illegible] 4 ft dist. raised a mound of earth [illegible] high around post.

[illegible] Set a cottonwood post 4 ft long 3 ins sq. marked [illegible] in the ground for [illegible] corner [illegible] Dug pits [illegible] 4 ft dist. raised a mound of earth [illegible] high around post.

Land rolling. Some [illegible] grass [illegible]

[illegible]

| Chains | |
|---|---|
| | S 89° 51' E on a true line between 3 & 34 |
| | Var 16° 15' E |
| 20.00 | Set a cottonwood post 3 ft long 3 ins sqr marked "1/16 on E face 18 ins deep in the ground for 1/16 sec cor. Dug pits 18 x 12 x 12 ins E & W of post 5 ft dist & raised a mound of earth 30 ins diam at base & 18 ins high around post |
| 40.00 | Set a cottonwood post 3 ft long 3 ins sqr marked 6 & 1/16 on E face 18 ins deep in the ground for 1/4 sec cor. Dug pits 18 x 12 x 12 ins E & W of the post 5 ft dist & raised a mound of earth 30 ins diam at base & 18 ins high around post |
| 60.00 | Set a cottonwood post 3 ft long 3 ins sqr marked 6 & 1/16 on E face 18 ins deep in the ground for 1/16 sec cor. Dug pits 18 x 12 x 12 ins E & W of the post 5 ft dist & raised a mound of earth 30 ins diam at base & 18 ins high around post |
| 80.00 | Set a cottonwood post 4 ft long 4 ins sqr. marked 35 2 3 34 with E & 6 N & W on S faces 18 ins deep in the ground for cor to secs 2. 3. 34 & 35. Dug pits 18 x 12 x 12 ins in secs 3 & 34 distant 5 ft dist from post & raised a mound of earth 36 ins diam at base & 18 ins high around post. Land rolling & good grass. Soil sandy & rocky |
| | S 89° 51' E on a true line between 3 & 35 |
| | Var 16° 15' E |
| 20.00 | Set a cottonwood post 3 ft long 3 ins sqr marked "1/16 on E face 18 ins deep in the ground for 1/16 sec cor. Dug pits 18 x 12 x 12 ins E & W of the post 5 ft dist & raised a mound of earth 30 ins diam at base & 18 ins high around the post |
| 40.00 | Set a cottonwood post 3 ft long 3 ins sqr marked 6 & 1/16 on E face 18 ins deep in the ground for 1/16 sec cor. Dug pits 18 x 12 x 12 ins E & W of the post 5 ft dist & raised a mound of earth 30 ins diam at base & 18 ins high around the post |
| 60.00 | Set a sandstone 18 x 10 x 6 ins marked 1/16 on E face on a mound of earth & stone 10 ins diam at base & 8 ins high for 1/16 sec cor. Land rolling. Soil sandy |
| 80.00 | Set a sandstone 14 x 12 x 8 ins & a post marked cor N face "11111" true E face "1" on a mound of earth & stone 36 ins diam at base & 18 ins high for cor to secs 1. 2. 35 & 36. Land rolling & good grazing. Soil sandy & rocky |

Chains. N 89° 51' E on a true line bet. secs 1 & 36.

Var 16° 15' E.

20.00 Set a sandstone 18×10×3 ins marked "1/16" on E face in a mound of earth & stone 30 ins diam at base & 18 ins high for 1/16 sec cor. Land rolling Soil 2d rate.

40.00 Set a sandstone 18×9×4 ins marked "1/4" on E face in a mound of earth 36 ins diam at base & 18 ins high for 1/4 sec cor. Land rolling Soil 2d rate.

60.00 Set a sandstone 20×12×4 ins marked "1/16" on E face in a mound of earth 30 ins diam at base & 18 high for 1/16 sec cor. Land rolling Soil 2d rate.

80.00 To the cor to Tps 8 & 9 S. Rs 22 & 23 E
Land rolling good grazing.
Soil sandy 2d rate.

East Boundary

From the cor to Tps 8 & 9 S. R 22 E Trun
North bet secs 31 & 36.

Var 16° 00' E

20.00 Set sandstone 12×6×6 ins marked "1/16" on N face in a mound of earth 30 ins diam at base & 18 ins high for 1/16 sec cor. Land rough & broken Soil 2d rate.

40.00 Set a sandstone 16×12×6 ins marked on N face in a mound of earth 36 ins diam at base & 18 ins high for 1/4 sec cor. Land rough & broken Soil 2d rate.

60.00 Set a sandstone 12×10×4 ins marked "1/16" on N face in a mound of earth 30 ins diam at base & 18 ins high for 1/16 sec cor Land rough & broken Soil 2d rate.

75.00 Water course.

80.00 Set a sandstone 12×8×8 ins marked on N face "IIIII" & on E face "IIIIII" in a mound of earth & stone 36 ins diam at base & 18 ins high for cor to secs 25 30 31 & 36.
Land broken & mountainous. Soil 2d rate.

North bet secs 25 & 30

Var 16° 00' E.

20.00 Set a sandstone 16×14×4 ins marked on N face "1/16" in a mound of earth 30 ins diam at base & 18 ins high for 1/16 sec cor. Land broken and mountainous.

Chs
40.00 Set a sandstone 14x10x4 ins marked on N face
"4 ins a mound of earth & stone 30 ins diam at base
& 18 ins high for 1/16 sec cor. Land broken Soil 3d r

60.00 Set a sandstone 30x10x8 ins, marked on
face "1/16 in a mound of stone & earth 30 ins
diam at base and 18 ins high for 1/16 sec cor
Land broken rough. Soil 3d rate.

80.00 Set a sandstone 28x10x10 ins marked on N face
"IIII" & on E face "IIIII" in a mound of earth
36 ins diam at base & 18 ins high for cor to
sec cor 19. 24. 25 & 30.
Land rough. broken mountainous Soil sandy 2d r

The rest of this boundary line passes over high
broken & washed hills & rocky ridges over which it
impossible to chain with accuracy. These hills
& ridges are a very wide strip of bad lands that
run the divide between the Green & White rivers

---

North Boundary.

From the cor to Tps 7 & 8 S R. 21 & 22 E Run
East on a true line bet secs 6 & 31.

Var 16° 00' E.

allowing for convergency at

18.20 Set a sandstone 10x8x7 ins marked on E face "1/16"
in a mound of earth 30 ins diam at base & 12
ins high for 1/16 sec cor. Land broken. Soil 3d rate

38.20 Set a sandstone 16x8x5 ins marked "1/4" on E face
in a mound of earth & stone 30 ins diam at
base & 18 ins high for 1/4 sec cor. Land broken & mountainous

58.20 Set a sandstone 14x12x5 ins marked "1/16" on E face
in a mound of earth 30 ins diam at base & 18 ins
high for 1/16 sec cor. Land broken rough. Soil 2d rate.

78.20 Set a sandstone 16x12x7 ins. marked on N face "IIIII"
on E face "IIIII" in a mound of earth & stone 36 ins
diam at base & 18 ins high. for cor to secs 5. 6. 31 & 32
Land washed, broken mountainous.
Soil sandy & clay. 3d rate.
Impossible to chain further on line
owing to very mountainous character of
country.

*Examined by*.....

*Compared by*.....

BOOK A-268

# FIELD NOTES

## OF THE SURVEY OF THE

Section Lines

OF

Township No. 8 South

Range No. 22 East (Fractional)

OF THE

UINTAH SPECIAL MERIDIAN

IN

Utah Territory,

AS SURVEYED BY

**DANIEL G. MAJOR,**

*U. S. Surveyor,*

*Under his Contract,*

*Dated February 23d, 1882.*

*Survey Commenced,* September 20th *1882.*

*Survey Completed,* September 25th *1882.*

14

*Township 8 South R. 22 E of Salt Lake Mer.*
*Terr. of Utah*



# Uncompahgre Ute Indian Surveys.

Subdivisions of T. 8 S. R. 22 E. Salt Lake Mer. Utah Terr.y Con.td

| Chains | |
|---|---|
| | North bet. Secs. 35 and 36<br>Var. 16° 15' East. |
| 20.00 | Set a sand stone 16 x 10 x 4 ins. 12 ins. in ground marked "1/16" on N. face in a mound of earth 30 ins. diam. at base and 18 ins. high; dug 2 pits 18 x 12 x 12 ins. N. and S., dist. 5 ft. from mound for 1/16 Sec. Cor.<br>Land rolling<br>Soil 2d Rate. |
| 40.00 | Set a sand stone 14 x 12 x 3 ins. 12 ins. in ground marked "1/4" on N. face in a mound of earth 30 ins. diam. at base and 20 ins. high; dug 2 pits 18 x 12 x 12 ins. N. and S., dist. 5 ft. from mound for 1/4 Sec. Cor.<br>Land rolling<br>Soil 2d Rate. |
| 60.00 | Set a sand stone 16 x 8 x 5 ins. 12 ins. in ground marked "1/16" on N. face in a mound of earth 30 ins. diam. at base and 18 ins. high; dug 2 pits 18 x 12 x 12 ins. N. and S., dist. 5 ft. from mound for 1/16 Sec. Cor.<br>Land rolling<br>Soil 2d Rate. |
| 80.00 | Set a sandstone 24 x 12 x 8 ins. 12 ins. in ground marked "1/4" on N. E. face and on S. E. face "-" ~~on S. W. face and on N. W. face~~ in a mound of earth 36 ins. diam. at base, and 30 ins. high; dug pits 18 x 18 x 12 ins. in each Section 5 ft. dist. from mound for Corner to Secs. 25. 26. 35 & 36<br>Land rolling<br>Grazing good<br>Soil sandy 2d Rate |

# Uncompahgre Ute Indian Surveys.

Subdivisions of T. S.R. E. Salt Lake Mer. Utah Terr.y Con.td

| Chains | |
|---|---|
| | East on a random line bet. Secs. 25 & 30 367 Var. 16° 15 East. |
| 20.00 | Set a temporary 1/16 Sec. Cor. Land rolling Soil 2d Rate. |
| 40.00 | Set a temporary 1/4 Sec. Cor. Land rolling Soil 2d Rate. |
| 60.00 | Set a temporary 1/16 Sec. Cor. Land rolling Soil 2d Rate. |
| 80.14 | Intersect the N. and S. line at 12 links S of the corner to Secs. 25, 30, 31, & 3 Land rolling Soil 2d Rate. |
| | From this corner I run S 89° 55' W on a true line between Secs. 25 and 36 with the same var. |
| 20 03 | Set a sandstone 14 X 12 X 5 ins. 12 ins. in ground marked "1/16" on E. face in a mound of earth 30 ins. diam. at base, and 18 ins. high; dug 2 pits 18 X 12 X 12 ins. E. and W., dist. 5 ft. from mound for 1/16 Sec. Cor. |
| 40 07 | Set a sandstone 14 X 10 X 5 ins. 12 ins. in ground marked "1/4" on E. face in a mound of earth 30 ins. diam. at base, and 20 ins. high; dug 2 pits 18 X 12 X 12 ins. E. and W., dist. 5 ft. from mound for 1/4 Sec. Cor. |
| 60 10 | Set a sandstone 18 X 10 X 5 ins. 12 ins. in ground marked "1/16" on E. face in a mound of earth 30 ins. diam. at base, and 18 ins. high; dug 2 pits 15 X 12 X 12 ins. E. and W., dist. 5 ft. from mound for 1/16 Sec. Cor. |
| 80.14 | To the Corner to Secs. 25 26 35 & 36 Land rolling Grazing good Soil sandy 2d Rate. |

# Uncompahgre Ute Indian Surveys.

Subdivisions of T. 8 S. R. 22 E. Salt Lake Mer. Utah Terr.y Con.td

| Chains | |
|---|---|
| | North bet. Secs. 25 and 26<br>Var. 16° 15' East. |
| 20.00 | Set a sand stone 18 x 10 x 8 ins. 12 ins. in ground marked "1/16" on N. face in a mound of earth 30 ins. diam. at base and 18 ins. high; dug 2 pits 18 x 12 x 12 ins. N. and S., dist. 5 ft. from mound for 1/16 Sec. Cor.<br>Land rolling<br>Soil 2d Rate. |
| 40.00 | Set a sand stone 18 x 10 x 5 ins. 12 ins. in ground marked "1/4" on N. face in a mound of earth 30 ins. diam. at base and 20 ins. high; dug 2 pits 18 x 12 x 12 ins. N. and S., dist. 5 ft. from mound for 1/4 Sec. Cor.<br>Land rolling<br>Soil 2d Rate. |
| 60.00 | Set a sandstone 12 x 6 x 8 ins. 12 ins. in ground marked "1/16" on N. face in a mound of earth 30 ins. diam. at base and 18 ins. high; dug 2 pits 18 x 12 x 12 ins. N. and S., dist. 5 ft. from mound for 1/16 Sec. Cor.<br>Land rolling<br>Soil 2d Rate. |
| 80.00 | Set a sand stone 18 x 12 x 5 ins. 12 ins. in ground marked "1/4" on N. E. face on S. E. face "1" ~~on S. W. face and on N. W. face~~ in a mound of earth 36 ins. diam. at base, and 30 ins. high; dug pits 18 x 18 x 12 ins. in each Section 5 ft. dist. from mound for Corner to Secs. 23 24 25 26<br>Land rolling; 5.00 chs. mountainous 4.00 chs.<br>Grazing (high washed clay bluffs<br>Soil 2d Rate<br>Grazing Good bunch grass |

# Uncompahgre Ute Indian Surveys.

Subdivisions of T. 8 S.R. 1 2E. Salt Lake Mer. Utah Terr.y Con.td

| Chains | |
|---|---|
| | East on a random line bet. Secs. 24 & 25 Var. 16° 15' East. |
| 20.00 | Set a temporary 1/16 Sec. Cor. Land rough Soil 2d Rate. |
| 40.00 | Set a temporary 1/4 Sec. Cor. Land rough Soil 2d Rate. |
| 60.00 | Set a temporary 1/16 Sec. Cor. Land rough Soil 2d Rate. |
| 80.36 | Intersect the N. and S. line at 10 links S of the corner to Secs. 19, 24, 25 & 30 Land rough and washed Soil 2d Rate. |
| | From this corner I run S 89° 06' E. on a true line between Secs. 24 and 25 with the same var. |
| 20.09 | Set a sandstone 16 X 10 X 3 ins. 12 ins. in ground marked "1/16" on E. face in a mound of earth 30 ins. diam. at base, and 18 ins. high, dug 2 pits 18 X 12 X 12 ins. E. and W., dist. 5 ft. from mound for 1/16 Sec. Cor. |
| 40.18 | Set a sandstone 16 X 12 X 4 ins. 12 ins. in ground marked "1/4" on E. face in a mound of earth 30 ins. diam. at base, and 20 ins. high, dug 2 pits 18 X 12 X 12 ins. E. and W., dist. 5 ft. from mound for 1/4 Sec. Cor. |
| 60.27 | Set a sandstone 18 X 10 X 4 ins. 12 ins. in ground marked "1/16" on E. face in a mound of earth 30 ins. diam. at base, and 18 ins. high, dug 2 pits 18 X 12 X 12 ins. E. and W., dist. 5 ft. from mound for 1/16 Sec. Cor. |
| 80.36 | To the Corner to Secs. 23. 24. 25 & 26 Land rough & washed broken clay ~~Grazing~~ bluffs & mountainous Soil 2d Rate Grazing good |

# Uncompahgre Ute Indian Surveys.

*Subdivisions of T. 8 S. R. 22 E. Salt Lake Mer. Utah Terr'y, Cont'd.*

| Chains. | |
|---|---|
| | North bet Secs 23 and 24 Var 16° 15' East |
| 30.00 | Set a sandstone 18×16×12 ins 12 ins in ground marked "1/16" on N face and at a mound of earth 30 ins diam at base and 8 ins high; dug 2 pits 18×12×12 ins N and S dist 5 ft from mound for 1/16 Sec Cor Land broken and mountainous Soil 2d Rate |
| 40.00 | Set a sandstone 20×16×10 ins 12 ins in ground marked "1/4" on E face and a mound of earth 30 ins diam at base and 26 ins high; Dug 2 pits 18×12×12 ins N and S dist 5 ft from mound for 1/4 Sec Cor Land broken and mountainous Soil 2d Rate |
| 60.00 | Set a sandstone 16×16×12 ins 12 ins in ground marked "1/16" on N face and a mound of earth 30 ins diam at base and 18 ins high; dug 2 pits 18×12×12 ins N and S dist 5 ft from mound for 1/16 Sec Cor Land broken and mountainous Soil 2d Rate |
| 80.00 | Set a sandstone 20×10×4 ins 12 ins in ground marked "1/1" on N face and E face "1" and a mound of earth 36 ins diam at base and 30 ins high dug 2 pits 18×18×12 ins in each section 5 ft dist from mound for Corner to Secs 13. 14. 23 & 24<br>Land broken and mountainous Grazing good<br>Soil sandy 2d Rate |

Subdivisions of T. 8 S. R. 22 E. Salt Lake Mer. Utah Terr'y, Con

| Chains. | |
|---|---|
| | North bet Secs 34 and 35<br>Var 16° E. East |
| 20.00 | Set a sandstone 18×10×3 ins 12 ins in ground marked "1/16" on N face in a mound of earth 30 ins diam at base and 18 ins high. Dug 2 pits 18×12×12 ins N and S dist 5 ft from mound for 1/16 Sec Cor<br>Land gently rolling<br>Soil 2d Rate |
| 40.00 | Set a sandstone 20×10×3 ins 12 ins in ground marked "1/4" on E face in a mound of earth 30 ins diam at base and 20 ins high; Dug 2 pits 18×12×12 ins N and S dist 5 ft from mound for 1/4 Sec Cor<br>Land gently rolling<br>Soil 2d Rate |
| 60.00 | Set a sandstone 12×12×4 ins 12 ins in ground marked 1/16 on N face in a mound of earth 30 ins diam at base and 18 ins high; Dug 2 pits 18×12×12 ins N and S dist 5 ft from mound for 1/16 Sec Cor<br>Land gently rolling<br>Soil 1st Rate |
| 80.00 | Set a sandstone 20×6×4 ins 12 ins in ground marked "IIII" on N face and on E face "II" in a mound of earth 36 ins diam at base and 30 ins high, dug 2 pits 18×12×12 ins in each section 5 ft dist from mound for Corner to Secs 26 27 34 35<br>Land rolling<br>Growing good<br>Soil sandy 2d Rate |

# Uncompahgre Ute Indian Surveys.

Subdivisions of T. 8 S. R. 2 E. Salt Lake Mer. Utah Terr.y Con.td

| Chains | |
|---|---|
| | East on a random line bet. Secs. 26 & 35 Var. 16° 0' East. |
| 20.00 | Set a temporary 1/16 Sec. Cor. Land rolling Soil 2d Rate. |
| 40.00 | Set a temporary 1/4 Sec. Cor. Land rolling Soil 2d Rate. |
| 60.00 | Set a temporary 1/16 Sec. Cor. Land rolling Soil 2d Rate. |
| 80.70 | Intersect the N. and S. line at 18 links S of the corner to Secs. 25, 26, 35, 36 Land rolling gently Soil 2d Rate. |
| | From this corner I run S 89° 0' 2' W on a true line between Secs. 26 and 35 with the same var. |
| 20.19 | Set a sandstone 16 x 10 x 4 ins. 12 ins. in ground marked "1/16" on E. face in a mound of earth 30 ins. diam. at base, and 18 ins. high, dug 2 pits 18 x 12 x 12 ins. E. and W., dist. 5 Lks. from mound for 1/16 Sec. Cor. |
| 40.39 | Set a sandstone 16 x 4 x 7 ins. 12 ins. in ground marked "1/4" on E. face in a mound of earth 30 ins. diam. at base, and 20 ins. high, dug 2 pits 18 x 12 x 12 ins. E. and W., dist. 5 Lks. from mound for 1/4 Sec. Cor. |
| 60.58 | Set a sandstone 18 x 10 x 4 ins. 12 ins. in ground marked "1/16" on E. face in a mound of earth 30 ins. diam. at base, and 18 ins. high, dug 2 pits 18 x 12 x 12 ins. E. and W., dist. 5 Lks. from mound for 1/16 Sec. Cor. |
| 80.78 | To the Corner to Secs. 26, 27, 34 & 35 Land rolling gently Grazing good — Bunch grass Soil sandy 2d Rate |

22

# Uncompahgre Ute Indian Surveys.

Subdivisions of T. 8 S.R. 22 E. Salt Lake Mer. Utah Terr.y Con.td

| Chains | North bet. Secs. 26 and 27<br>Var. 16° 15' East. |
|---|---|
| 20.00 | Set a sandstone 14 x 12 x 8 ins. 12 ins. in ground marked "1/16" on N. face in a mound of earth 30 ins. diam. at base and 18 ins. high; dug 2 pits 18 x 12 x 12 ins. N. and S., dist. 5 ft. from mound for 1/16 Sec. Cor.<br>Land rolling<br>Soil 2d Rate. |
| 40.00 | Set a sandstone 16 x 10 x 5 ins. 12 ins. in ground marked "1/4" on N. face in a mound of earth 30 ins. diam. at base and 20 ins. high; dug 2 pits 18 x 12 x 12 ins. N. and S., dist. 5 ft. from mound for 1/4 Sec. Cor.<br>Land rolling<br>Soil 2d Rate. |
| 60.00 | Set a sandstone 18 x 10 x 5 ins. 12 ins in ground marked "1/16" on N. face in a mound of earth 30 ins. diam. at base and 18 ins. high; dug 2 pits 18 x 12 x 12 ins. N. and S., dist. 5 ft. from mound for 1/16 Sec. Cor.<br>Land rolling<br>Soil 2d Rate. |
| 80.00 | Set a sandstone 20 x 12 x 4 ins. 12 ins in ground marked "1111" on N. E. face and on S. E. face "11" [illegible]<br>~~on N.W. face~~ in a mound of earth 36 ins. diam. at base, and 30 ins. high; dug pits 18 x 18 x 12 ins. in each Section 5 ft. dis. from mound for Corner to Secs. 22 23 26.<br>Land rolling<br>Grazing good<br>Soil sandy 2d Rate. Sept 20th 188 |

# Uncompahgre Ute Indian Surveys.

Subdivisions of T. 8 S. R. 22 E. Salt Lake Mer. Utah Terr.y Con.td

| Chains | |
|---|---|
| | East on a random line bet. Secs. 23 and 26 Var. 16° 15' East. |
| 20.00 | Set a temporary 1/16 Sec. Cor. Land rolling Soil 2d. Rate. |
| 40.00 | Set a temporary 1/4 Sec. Cor. Land rolling Soil 2d. Rate. |
| 60.00 | Set a temporary 1/16 Sec. Cor. Land rolling Soil 2d. Rate. |
| 80.42 | Intersect the N. and S. line at 36 links N of the corner to Secs. 23. 24, 25. 26 Land rolling Soil 2d. Rate. |
| | From this corner I run N 89° 45' W. on a true line between Secs. 23 and 26 with the same var. |
| 20.10 | Set a sandstone 14 x 12 x 6 ins. 12 ins. in ground marked "1/16" on E. face in a mound of earth 30 ins. diam. at base, and 18 ins. high, dug 2 pits 18 x 12 x 12 ins. E. and W., dist. 5 ft. from mound for 1/16 Sec. Cor. |
| 40.21 | Set a sandstone 14 x 10 x 8 ins. 12 ins. in ground marked "1/4" on E. face in a mound of earth 30 ins. diam. at base, and 20 ins. high, dug 2 pits 18 x 12 x 12 ins. E. and W., dist. 5 ft. from mound for 1/4 Sec. Cor. |
| 60.31 | Set a sandstone 16 x 10 x 8 ins. 12 ins. in ground marked "1/16" on E. face in a mound of earth 30 ins. diam. at base, and 18 ins. high, dug 2 pits 15 x 12 x 12 ins. E. and W., dist. 5 ft. from mound for 1/16 Sec. Cor. |
| 80.42 | To the Corner to Secs. 22. 23, 26. 27 Land rolling Grazing good Soil sandy 2d. Rate |

# Uncompahgre Ute Indian Surveys.

Subdivisions of T. 8 S.R. 22 E. Salt Lake Mer. Utah Terr.y Con.ts

| Chains | North bet. Secs. 22 and 23<br>Var. 16° 15' East. |
|---|---|
| 20.00 | Set a sandstone 18 x 12 x 3 ins. 12 ins. in ground marked "1/16" on N. face in a mound of earth 30 ins. diam. at base and 18 ins. high; dug 2 pits 18 x 12 x 12 ins. N. and S., dist. 5 ft. from mound for 1/16 Sec. Cor.<br>Land rough and broken<br>Soil 2d Rate. |
| 40.00 | Set a sandstone 14 x 6 x 4 ins. 12 ins. in ground marked "1/4" on N. face in a mound of earth 30 ins. diam. at base and 20 ins. high; dug 2 pits 18 x 12 x 12 ins. N. and S., dist. 5 ft. from mound for 1/4 Sec. Cor.<br>Land rough & broken<br>Soil 2d Rate. |
| 60.00 | Set a sandstone 14 x 10 x 3 ins. 12 ins. in ground marked "1/16" on N. face in a mound of earth 30 ins. diam. at base and 18 ins. high; dug 2 pits 18 x 12 x 12 ins. N. and S., dist. 5 ft. from mound for 1/16 Sec. Cor.<br>Land rough & broken<br>Soil 2d Rate. |
| 80.00 | Set a sandstone 24 x 12 x 2 ins. 12 ins. in ground marked "1/1" on N. E. face on S. E. face "1/1" ~~on S. W. face and on N. W. face~~ in a mound of earth 36 ins. diam. at base, and 30 ins. high; dug pits 18 x 18 x 12 ins. in each Section 5 ft. dist. from mound for Corner to Secs. 14. 15. 22 & 23.<br>Land rough and mountainous<br>Grazing Eni patches<br>Soil sandy 2d Rate |

# Uncompahgre Ute Indian Surveys.

Subdivisions of T. 8 S. R. 2 E. Salt Lake Mer. Utah Terr.y Con.td

| Chains | |
|---|---|
| | East on a random line bet. Secs. 14 & 23 Var. 16° 15' East. |
| 20.00 | Set a temporary 1/16 Sec. Cor. Land rough Soil 2d. Rate. |
| 40.00 | Set a temporary 1/4 Sec. Cor. Land broken Soil 3d. Rate. |
| 60.00 | Set a temporary 1/16 Sec. Cor. Land broken Soil 3d. Rate. |
| 80.00 | Intersect the N. and S. line at 20 links S of the corner to Secs. 13. 14. 23 & 24 Land rough and broken Soil 3d. Rate. |
| | From this corner I run S 89° 51' W. on a true line between Secs. 14 and 23 with the same var. |
| 2002 | Set a sandstone 14 x 8 x 4 ins. 12 ins. in ground marked "1/16" on E. face in a mound of earth 30 ins. diam. at base, and 18 ins. high, dug 2 pits 18 x 12 x 12 ins. E. and W., dist. 5 ft. from mound for 1/16 Sec. Cor. |
| 40.05 | Set a sandstone 14 x 10 x 6 ins. 12 ins. in ground marked "1/4" on E. face in a mound of earth 30 ins. diam. at base, and 20 ins. high, dug 2 pits 18 x 12 x 12 ins. E. and W., dist. 5 ft. from mound for 1/4 Sec. Cor. |
| 60.07 | Set a sandstone 12 x 10 x 3 ins. 12 ins. in ground marked "1/16" on E. face in a mound of earth 30 ins. diam. at base, and 18 ins. high, dug 2 pits 18 x 12 x 12 ins. E. and W., dist. 5 ft. from mound for 1/16 Sec. Cor. |
| 80.10 | To the Corner to Secs. 14. 15. 22, & 23 Land rough broken washed & mountainous Grazing in patches Soil 2d. & 3d. Rate sandy & clay |

# Uncompahgre Ute Indian Surveys.

Subdivisions of T. 8 S. R. 2 E. Salt Lake Mer. Utah Terr.y Con.td

| Chains | |
|---|---|
| | North bet. Secs. 14 and 15<br>Var. 16° 15' East. |
| 20.00 | Set a sandstone 10 x 10 x 8 ins. 12 ins. in ground marked "1/16" on N. face in a mound of earth 30 ins. diam. at base and 18 ins. high; dug 2 pits 18 x 12 x 12 ins. N. a. S., dist. 5 ft. from mound for 1/16 Sec. Cor.<br>Land broken & mountainous<br>Soil 2d Rate. |
| 40.00 | Set a sandstone 12 x 10 x 4 ins. 12 ins. in ground marked "1/4" on N. face in a mound of earth 30 ins. diam. at base and 20 ins. high; dug 2 pits 18 x 12 x 12 ins. N. and S., dist. 5 ft. from mound for 1/4 Sec. Cor.<br>Land broken & mountainous<br>Soil 2d Rate. |
| 60.00 | Set a sandstone 18 x 16 x 14 ins. 12 ins. in ground marked "1/16" on N. face in a mound of earth 30 ins. diam. at base and 18 ins. high; dug 2 pits 18 x 12 x 12 ins. N. and S., dist. 5 ft. from mound for 1/16 Sec. Cor.<br>Land broken & mountainous<br>Soil 2d Rate. |
| 80.00 | Set a Sand stone 20 x 15 x 5 ins. 12 ins. in ground marked "1/4" on N. E. face on E. E. face "1/4" ~~on S. W. face and on N. W. face~~ in a mound of earth 36 ins. diam. at base, and 30 ins. high; dug pits 18 x 18 x 12 ins. in each Section 5 ft. dis. from mound for Corner to Secs. 10, 11, 14, 15.<br>Land broken & mountainous<br>Grazing good.<br>Soil, Sandy 2d Rate. |

# Uncompahgre Ute Indian Surveys.

Subdivisions of T. 8 S.R. 22E. Salt Lake Mer. Utah Terr.y Con.td

| Chains | |
|---|---|
| | North bet. Secs. 33 and 34<br>Var. 16° 15' East. |
| 20.00 | Set a cottonwood post 36 x 3 x 3 ins. 12 ins. in ground marked "1/16" on N. face in a mound of earth 30 ins. diam. at base and 18 ins. high; dug 2 pits 18 x 12 x 12 ins. N. and S., dist. 5 ft. from mound for 1/16 Sec. Cor.<br>Land rolling<br>Soil 2d Rate. |
| 40.00 | Set a sandstone 20 x 10 x 5 ins. 12 ins. in ground marked "1/4" on N. face in a mound of earth 30 ins. diam. at base and 20 ins. high; dug 2 pits 18 x 12 x 12 ins. N. and S., dist. 5 ft. from mound for 1/4 Sec. Cor.<br>Land rolling<br>Soil 2d Rate. |
| 60.00 | Set a sandstone 22 x 12 x 3 ins. 12 ins. in ground marked "1/16" on N. face in a mound of earth 30 ins. diam. at base and 18 ins. high; dug 2 pits 18 x 12 x 12 ins. N. and S., dist. 5 ft. from mound for 1/16 Sec. Cor.<br>Land rolling<br>Soil 2d Rate. |
| 80.00 | Set a sandstone 30 x 12 x 5 ins. 12 ins. in ground marked "IIIII" on N. E. face and on E. E. face "III" ~~on S. W. face and on N. W. face~~ in a mound of earth 36 ins. diam. at base, and 30 ins. high; dug pits 18 x 18 x 12 ins. in each Section 5 ft. dist. from mound for Corner to Secs. 27 & 28, 33 & 34<br>Land rolling<br>Grazing good<br>Soil sandy 2d Rate |

28

# Uncompahgre Ute Indian Surveys.

Subdivisions of T. 8 S. R. 22 E. Salt Lake Mer. Utah Terr.y Con.td

| Chains | |
|---|---|
| | East on a random line bet. Secs. 27 & 34 Var. 16° 15' East. |
| 20.00 | Set a temporary 1/16 Sec. Cor. Land rolling Soil 2d. Rate. |
| 40.00 | Set a temporary 1/4 Sec. Cor. Land rolling Soil 2d. Rate. |
| 60.00 | Set a temporary 1/16 Sec. Cor. Land rolling Soil 2d. Rate. |
| 79.86 | Intersect the N. and S. line at 28 links S. of the corner to Secs. 26, 27, 34, 35 Land rolling Soil 2d. Rate. |
| | From this corner I run S. 89° 48' W. on a true line between Secs. 27 and 34 with the same var. |
| 19.97 | Set a sandstone 20 x 5 x 4 ins. 12 ins. in ground marked "1/16" on E. face in a mou. of earth 30 ins. diam. at base, and 18 ins. high, dug 2 pits 18 x 12 x 12 ins. E. and W., dist. 5 ft. from mound for 1/16 Sec. Cor. |
| 39.98 | Set a sandstone 18 x 5 x 3 ins. 12 ins. in ground marked "1/4" on E. face in a mou. of earth 30 ins. diam. at base, and 20 ins. high, dug 2 pits 18 x 12 x 12 ins. E. and W., dist. 5 ft. from mound for 1/4 Sec. Cor. |
| 59.89 | Set a sandstone 20 x 10 x 6 ins. 12 ins. in ground marked "1/16" on E. face in a mound of earth 30 ins. diam. at base, and 18 ins. high, dug 2 pits 18 x 12 x 12 ins. E. and W., dist. 5 ft. from mound for 1/16 Sec. Cor. |
| 79.86 | To the Corner to Secs. 27. 28. 33 & 34 Land rolling Grazing good Soil sandy 2d. Rate |

# Uncompahgre Ute Indian Surveys.

Subdivisions of T. 8 S. R. 2 E. Salt Lake Mer. Utah Terr.y Con.td

| Chains | |
|---|---|
| | North bet. Secs. 27 and 28<br>Var. 16° 15' East. |
| 20.00 | Set a sandstone 16 x 10 x 8 ins. 12 ins. in ground marked "1/16" on N. face in a mound of earth 30 ins. diam. at base and 18 ins. high; dug 2 pits 18 x 12 x 12 ins. N. and S., dist. 5 ft. from mound for 1/16 Sec. Cor.<br>Land rolling<br>Soil 2d Rate. |
| 40.00 | Set a sandstone 14 x 12 x 5 ins. 12 ins. in ground marked "1/4" on N. face in a mound of earth 30 ins. diam. at base and 20 ins. high; dug 2 pits 18 x 12 x 12 ins. N. and S., dist. 5 ft. from mound for 1/4 Sec. Cor.<br>Land rolling<br>Soil 2d Rate. |
| 60.00 | Set a sandstone 16 x 10 x 4 ins. 12 ins. in ground marked "1/16" on N. face in a mound of earth 30 ins. diam. at base and 18 ins. high; dug 2 pits 18 x 12 x 12 ins. N. and S., dist. 5 ft. from mound for 1/16 Sec. Cor.<br>Land rolling<br>Soil 2d Rate. |
| 80.00 | Set a sandstone 24 x 8 x 4 ins. 12 ins. in ground marked "1/4" on N. E. face on W. E. face "1/4." ~~on S. W. face and on N. W. face~~ in a mound of earth 36 ins. diam. at base, and 30 ins. high; dug pits 18 x 18 x 12 ins. in each Section 5 ft. dist. from mound for Corner to Secs. 21, 22, 27, 28<br>Land rolling<br>Grazing good<br>Soil sandy 2d Rate |

# Uncompahgre Ute Indian Surveys.

Subdivisions of T. 8 S. R. 22 E. Salt Lake Mer. Utah Terr.y Con.td

| Chains | |
|---|---|
| | East on a random line bet. Secs. 22 and 27 Var. 16° 15' East. |
| 20.00 | Set a temporary 1/16 Sec. Cor. Land rolling Soil 2d. Rate. |
| 40.00 | Set a temporary 1/4 Sec. Cor. Land rolling Soil 2d. Rate. |
| 60.00 | Set a temporary 1/16 Sec. Cor. Land rolling Soil 2d. Rate. |
| 80.62 | Intersect the N. and S. line at 42 links N of the corner to Secs. 22, 23, 26 & 27, Land rolling Soil 2d. Rate. |
| | From this corner I run N 89° 42' W. on a true line between Secs. 22 and 27 with the same var. |
| 20.15 | Set a sandstone 16 x 10 x 5 ins. 12 ins. in ground marked "1/16" on E. face in a mou. of earth 30 ins. diam. at base, and 18 ins. high, dug 2 pits 18 x 12 x 12 ins. E. and W., dist. 5 Lks. from mound for 1/16 Sec. Cor. |
| 40.31 | Set a sandstone 14 x 10 x 3 ins. 12 ins. in ground marked "1/4" on E. face in a mound of earth 30 ins. diam. at base, and 20 ins. high, dug 2 pits 18 x 12 x 12 ins. E. and W., dist. 5 Lks. from mound for 1/4 Sec. Cor. |
| 60.46 | Set a sandstone 16 x 14 x 4 ins. 12 ins. in ground marked "1/16" on E. face in a mound of earth 30 ins. diam. at base, and 18 ins. high, dug 2 pits 18 x 12 x 12 ins. E. and W., dist. 5 Lks. from mound for 1/16 Sec. Cor. |
| 80.62 | To the Corner to Secs. 21, 22, 27, 28 Land rolling Grazing good Soil Sandy 2d Rate Sept 21st 188 |

# Uncompahgre Ute Indian Surveys.

Subdivisions of T. 1 S. R. 22 E. Salt Lake Mer. Utah Terr.y Con.td

| Chains | |
|---|---|
| | North bet. Secs. 21 and 22<br>Var. 16° 15′ East. |
| 20.00 | Set a sandstone 20 x 10 x 4 ins. 12 ins. in ground marked "1/16" on N. face in a mound of earth 30 ins. diam. at base and 18 ins. high; dug 2 pits 18 x 12 x 12 ins. N. and S., dist. 5 ft. from mound for 1/16 Sec. Cor.<br>Land rolling<br>Soil 2d. Rate. |
| 40.00 | Set a sandstone 14 x 8 x 4 ins. 12 ins. in ground marked "1/4" on N. face in a mound of earth 30 ins. diam. at base and 20 ins. high; dug 2 pits 18 x 12 x 12 ins. N. and S., dist. 5 ft. from mound for 1/4 Sec. Cor.<br>Land rolling<br>Soil 2d. Rate. |
| 60.00 | Set a sandstone 14 x 5 x 4 ins. 12 ins. in ground marked "1/16" on N. face in a mound of earth 30 ins. diam. at base and 18 ins. high; dug 2 pits 18 x 12 x 12 ins. N. and S., dist. 5 ft. from mound for 1/16 Sec. Cor.<br>Land rolling<br>Soil 2d Rate. |
| 80.00 | Set a sandstone 18 x 10 x 4 ins. 12 ins. in ground marked "1/4" on N.E. face and on S.E. face "1/4" ~~on S.W. face and on N.W. face~~ in a mound of earth 36 ins. diam. at base, and 30 ins. high; dug pits 18 x 18 x 12 ins. in each Section 5 ft. dist. from mound for Corner to Secs. 15, 16, 21 & 22<br>Land rolling<br>Grazing good — in patches<br>Soil sandy 2d. Rate |

# Uncompahgre Ute Indian Surveys.

Subdivisions of T. 8 S. R. 22 E. Salt Lake Mer. Utah Terr.y Con.td

| Chains | |
|---|---|
| | East on a random line bet. Secs. 15 and 22 Var. 16° 15' East. |
| 20.00 | Set a temporary 1/16 Sec. Cor. Land rolling Soil 2d. Rate. |
| 40.00 | Set a temporary 1/4 Sec. Cor. Land rolling Soil 2d. Rate. |
| 60.00 | Set a temporary 1/16 Sec. Cor. Land rolling, Soil 2d. Rate. |
| 80.68 | Intersect the N. and S. line at 22 links S. of the corner to Secs. 14. 15. 22 & 23. Land rolling Soil 2d. Rate. |
| | From this corner I run S 89° 51' W on a true line between Secs. 15 and 22 with the same var. |
| 20.17 | Set a sandstone 30 x 12 x 2 ins. 12 ins. in ground marked "1/16" on E. face in a mound of earth 30 ins. diam. at base, and 18 ins. high, dug 2 pits 18 x 12 x 12 ins. E. and W., dist. 5 ft. from mound for 1/16 Sec. Cor. |
| 40.34 | Set a sandstone 24 x 9 x 8 ins. 12 ins. in ground marked "1/4" on E. face in a mound of earth 30 ins. diam. at base, and 20 ins. high, dug 2 pits 18 x 12 x 12 ins. E. and W., dist. 5 ft. from mound for 1/4 Sec. Cor. |
| 60.51 | Set a sandstone 14 x 10 x 3 ins. 12 ins. in ground marked "1/16" on E. face in a mound of earth 30 ins. diam. at base, and 18 ins. high, dug 2 pits 18 x 12 x 12 ins. E. and W., dist. 5 ft. from mound for 1/16 Sec. Cor. |
| 80.68 | To the Corner to Secs. 15. 16. 21 & 22 Land rolling Grazing good Soil sandy 2d. Rate |

# Uncompahgre Ute Indian Surveys.

Subdivisions of T. 8 S. R. 22 E. Salt Lake Mer. Utah Terr.y Con.td

| Chains | |
|---|---|
| | North bet. Secs. 15 and 16<br>Var. 16° 15' East. |
| 20.00 | Set a sandstone 16 x 10 x 4 ins. 12 ins. in ground marked "1/16" on N. face in a mound of earth 30 ins. diam. at base and 18 ins. high; dug 2 pits 18 x 12 x 12 ins. N. and S., dist. 5 Lks. from mound for 1/16 Sec. Cor.<br>Land broken & mountainous<br>Soil 2d Rate. |
| 40.00 | Set a sandstone 15 x 8 x 3 ins. 12 ins. in ground marked "1/4" on N. face in a mound of earth 30 ins. diam. at base and 20 ins. high; dug 2 pits 18 x 12 x 12 ins. N. and S., dist. 5 Lks. from mound for 1/4 Sec. Cor.<br>Land broken and mountainous<br>Soil 2d Rate. |
| 60.00 | Set a sandstone 22 x 10 x 5 ins. 12 ins. in ground marked "1/16" on N. face in a mound of earth 30 ins. diam. at base and 18 ins. high; dug 2 pits 18 x 12 x 12 ins. N. and S., dist. 5 Lks. from mound for 1/16 Sec. Cor.<br>Land broken and mountainous<br>Soil 2d Rate. |
| 80.00 | Set a sandstone 20 x 18 x 4 ins. 12 ins. in ground marked "11" on N. E. face on S. E. face "11" ~~on S. W. face and on N. W. face~~ in a mound of earth 36 ins. diam. at base, and 30 ins. high; dug 4 pits 18 x 18 x 12 ins. in each Section 5 Lks. dist. from mound for Corner to Secs. 9. 10. 15. 16<br>Land broken & mountainous<br>Grazing good<br>Soil sandy Rate |

# Uncompahgre Ute Indian Surveys.

Subdivisions of T. 8 S. R. 2 E. Salt Lake Mer. Utah Terr.y Con.td

| Chains | |
|---|---|
| | East on a random line bet. Secs. 10 & 15 — Var. 16° 15' East. |
| 20.00 | Set a temporary 1/16 Sec. Cor. Land broken Soil 2.d Rate. |
| 40.00 | Set a temporary 1/4 Sec. Cor. Land broken Soil 2.d Rate. |
| 60.00 | Set a temporary 1/16 Sec. Cor. Land broken Soil 2.d Rate. |
| 80.56 | Intersect the N. and S. line at 48 links S. of the corner to Secs. 10. 11. 14 & 15 Land broken & mountainous Soil 2.d Rate. |
| | From this corner I run S 89° 39' W on a true line between Secs. 10 and 15 — with the same var. |
| 20.14 | Set a sandstone 20 X 8 X 2 ins. 12 ins. in ground marked "1/16" on E. face in a mound of earth 30 ins. diam. at base, and 18 ins. high, dug 2 pits 18 X 12 X 12 ins. E. and W., dist. 5 Ft. from mound for 1/16 Sec. Cor. |
| 40.28 | Set a sandstone 16 X 12 X 3 ins. 12 ins. in ground marked "1/4" on E. face in a mound of earth 30 ins. diam. at base, and 20 ins. high, dug 2 pits 18 X 12 X 12 ins. E. and W., dist. 5 Ft. from mound for 1/4 Sec. Cor. |
| 60.42 | Set a sandstone 16 X 10 X 2 ins. 12 ins. in ground marked "1/16" on E. face in a mound of earth 30 ins. diam. at base, and 18 ins. high, dug 2 pits 18 X 12 X 12 ins. E. and W., dist. 5 Ft. from mound for 1/16 Sec. Cor. |
| 80.56 | To the Corner to Secs. 9. 10. 15 & 16 Land broken & mountainous Grazing good in patches Soil sandy clay Rate 3.d |

# Uncompahgre Ute Indian Surveys.

Subdivisions of T. 8 S. R. 2 E. Salt Lake Mer. Utah Terr.y Con.td

| Chains | |
|---|---|
| | North bet. Secs. 32 and 33<br>Var. 16° 15' East. |
| 20.00 | Set a sandstone 18 x 12 x 3 ins. 12 ins. in ground marked "1/16" on N. face in a mound of earth 30 ins. diam. at base and 18 ins. high; dug 2 pits 18 x 12 x 12 ins. N. and S., dist. 5 ft. from mound for 1/16 Sec. Cor.<br>Land broken<br>Soil 2d Rate. |
| 40.00 | Set a sandstone 16 x 5 x 3 ins. 12 ins. in ground marked "1/4" on N. face in a mound of earth 30 ins. diam. at base and 20 ins. high; dug 2 pits 18 x 12 x 12 ins. N. and S., dist. 5 ft. from mound for 1/4 Sec. Cor.<br>Land broken<br>Soil 2d Rate. |
| 60.00 | Set a sandstone 20 x 8 x 2 ins. 12 ins. in ground marked "1/16" on N. face in a mound of earth 30 ins. diam. at base and 18 ins. high; dug 2 pits 18 x 12 x 12 ins. N. and S., dist. 5 ft. from mound for 1/16 Sec. Cor.<br>Land broken<br>Soil 2d Rate. |
| 80.00 | Set a sandstone 30 x 4 x 4 ins. 12 ins. in ground marked "1/4" on N. E. face on E. E. face "1/4" ~~on S. W. face and on N. W. face~~ in a mound of earth 36 ins. diam. at base, and 30 ins. high; dug pits 18 x 18 x 12 ins. in each Section 5 ft. dist. from mound for Corner to Secs. 28. 29. 32. 33<br>Land broken & mountainous<br>Grazing good<br>Soil Sandy 2d Rate |

36

# Uncompahgre Ute Indian Surveys.

Subdivisions of T. 8 S.R. 2 E. Salt Lake Mer. Utah Terr.y Con.td

| Chains | |
|---|---|
| | East on a random line bet. Secs. 28 and 33 Var. 16° 15' East. |
| 20.00 | Set a temporary 1/16 Sec. Cor. Land broken Soil 2d Rate. |
| 40.00 | Set a temporary 1/4 Sec. Cor. Land broken Soil 2d Rate. |
| 60.00 | Set a temporary 1/16 Sec. Cor. Land broken Soil 2d Rate. |
| 80.10 | Intersect the N. and S. line at 38 links N of the corner to Secs. 27. 28 & 33 & 34 Land broken and mountainous Soil 3d Rate. |
| | From this corner I run W N 89° W on a true line between Secs. 28 and 33 with the same var. |
| 20.02 | Set a sandstone 12 X 12 X 5 ins. 12 ins. in ground marked "1/16" on E. face in a mound of earth 30 ins. diam. at base, and 18 ins. high, dug 2 pits 18 X 12 X 12 ins. E. and W. dist. 5 Lks. from mound for 1/16 Sec. Cor. |
| 40.05 | Set a sandstone 16 X 8 X 3 ins. 12 ins. in ground marked "1/4" on E. face in a mound of earth 30 ins. diam. at base, and 20 ins. high, dug 2 pits 18 X 12 X 12 ins. E. and W. dist. 5 Lks. from mound for 1/4 Sec. Cor. |
| 60.07 | Set a sandstone 16 X 10 X 3 ins. 12 ins. in ground marked "1/16" on E. face in a mound of earth 30 ins. diam. at base, and 18 ins. high, dug 2 pits 18 X 12 X 12 ins. E. and W. dist. 5 Lks. from mound for 1/16 Sec. Cor. |
| 80.10 | To the Corner to Secs. 28, 29 32, 33 Land broken & mountainous Grazing land Soil sandy 2 & 3d Rate |

# Uncompahgre Ute Indian Surveys.

Subdivisions of T. 8 S. R. 2 E. Salt Lake Mer. Utah Terr.y Con.td

| Chains | |
|---|---|
| | North bet. Secs. 28 and 29<br>Var. 16° 15' East. |
| 20.00 | Set a sandstone 18 x 10 x 3 ins. 12 ins. in ground marked "1/16" on N. face in a mound of earth 30 ins. diam. at base and 18 ins. high; dug 2 pits 18 x 12 x 12 ins. N. and S., dist. 5 ft. from mound for 1/16 Sec. Cor.<br>Land broken |
| 31.00 | High Butte<br>Soil 2d Rate. |
| 40.00 | Set a sandstone 18 x 12 x 3 ins. 12 ins. in ground marked "1/4" on N. face in a mound of earth 30 ins. diam. at base and 20 ins. high; dug 2 pits 18 x 12 x 12 ins. N. and S., dist. 5 ft. from mound for 1/4 Sec. Cor.<br>Land broken & mountainous<br>Soil 2d Rate. |
| 60.00 | Set a sandstone 16 x 12 x 2 ins. 12 ins. in ground marked "1/16" on N. face in a mound of earth 30 ins. diam. at base and 18 ins. high; dug 2 pits 18 x 12 x 12 ins. N. and S., dist. 5 ft. from mound for 1/16 Sec. Cor.<br>Land broken & mountainous<br>Soil 2d Rate. |
| 80.00 | Set a sandstone 20 x 12 x 8 ins. 12 ins. in ground marked "1111" on N. E. face and on E. E. face "1111" ~~on S. W. face and on N. W. face~~ in a mound of earth 36 ins. diam. at base, and 30 ins. high; dug pits 18 x 18 x 12 ins. in each Section 5 ft. dist. from mound for Corner to Secs. 20, 21, 28 & 29<br>Land broken & mountainous<br>Grazing good<br>Soil sandy 2d Rate<br>Sept. 22nd - 1882 |

# Uncompahgre Ute Indian Surveys.

Subdivisions of T. 8 S. R. 22 E. Salt Lake Mer. Utah Terr.y Con.td

| Chains | |
|---|---|
| | East on a random line bet. Secs. 21 & 28 Var. 16° 06' East. |
| 20.00 | Set a temporary 1/16 Sec. Cor. Land broken Soil 2d Rate. |
| 40.00 | Set a temporary 1/4 Sec. Cor. Land broken Soil 2d Rate. |
| 60.00 | Set a temporary 1/16 Sec. Cor. Land broken Soil 3d Rate. |
| 80.48 | Intersect the N. and S. line at 52 links S. of the corner to Secs. 21, 22, 27 & 28 Land broken and mountainous Soil 3d Rate. |
| | From this corner I run, S 89° 38' W on a true line between Secs. 21 and 28 with the same var. |
| 20.12 | Set a sandstone 20 x 12 x 5 ins. 12 ins. in ground marked "1/16" on E. face in a mound of earth 30 ins. diam. at base, and 18 ins. high, dug 2 pits 18 x 12 x 12 ins. E. and W., dist. 5 ft. from mound for 1/16 Sec. Cor. |
| 40.24 | Set a sandstone 18 x 12 x 4 ins. 12 ins. in ground marked "1/4" on E. face in a mound of earth 30 ins. diam. at base, and 20 ins. high, dug 2 pits 18 x 12 x 12 ins. E. and W., dist. 5 ft. from mound for 1/4 Sec. Cor. |
| 60.36 | Set a sandstone 12 x 8 x 6 ins. 12 ins. in ground marked "1/16" on E. face in a mound of earth 30 ins. diam. at base, and 18 ins. high, dug 2 pits 18 x 12 x 12 ins. E. and W., dist. 5 ft. from mound for 1/16 Sec. Cor. |
| 80.48 | To the Corner to Secs. 20, 21, 28, 29 Land broken & mountainous Grazing good Soil sandy 2d & 3d Rate |

# Uncompahgre Ute Indian Surveys.

Subdivisions of T. 8 S. R. 2 E. Salt Lake Mer. Utah Terr.y Con.td

| Chains | |
|---|---|
| | North bet. Secs. 20 and 21<br>Var. 16° 15 East. |
| 20.00 | Set a sandstone 20 x 10 x 4 ins. 12 ins. in ground marked "1/16" on N. face in a mound of earth 30 ins. diam. at base and 18 ins. high; dug 2 pits 18 x 12 x 12 ins. N. and S., dist. 5 ft. from mound for 1/16 Sec. Cor.<br>Land broken<br>Soil 2d. Rate. |
| 40.00 | Set a sandstone 16 x 8 x 3 ins. 12 ins. in ground marked "1/4" on N. face in a mound of earth 30 ins. diam. at base and 20 ins. high; dug 2 pits 18 x 12 x 12 ins. N. and S., dist. 5 ft. from mound for 1/4 Sec. Cor.<br>Land broken<br>Soil 2d. Rate. |
| 60.00 | Set a sandstone 14 x 12 x 7 ins. 12 ins. in ground marked "1/16" on N. face in a mound of earth 30 ins. diam. at base and 18 ins. high; dug 2 pits 18 x 12 x 12 ins. N. and S., dist. 5 ft. from mound for 1/16 Sec. Cor.<br>Land broken<br>Soil 2d. Rate. |
| 80.00 | Set a sandstone 18 x 10 x 6 ins. 12 ins. in ground marked "111" on N. E. face and on S. E. face "1111" ~~on S. W. face and on N. W. face~~ in a mound of earth 36 ins. diam. at base, and 30 ins. high; dug pits 18 x 18 x 12 ins. in each Section 5 ft. dist. from mound for Corner to Secs. 16, 17, 20 & 21<br>Land broken & mountainous<br>Grazing good<br>Soil Sandy 2d. Rate |

# Uncompahgre Ute Indian Surveys.

Subdivisions of T. 8 S. R. 2 E. Salt Lake Mer. Utah Terr.y Con.ld

| Chains | |
|---|---|
| | East on a random line bet. Secs. 16 and 21 Var. 16° 15 East. |
| 20.00 | Set a temporary 1/16 Sec. Cor. Land rolling Soil 2d Rate. |
| 40.00 | Set a temporary 1/4 Sec. Cor. Land rolling Soil 2d Rate. |
| 60.00 | Set a temporary 1/16 Sec. Cor. Land rolling Soil 2d Rate. |
| 79.94 | Intersect the N. and S. line at 40 links W of the corner to Secs. 15. 16. 21. & 22 Land rolling Soil 2d Rate. |
| | From this corner I run N 89° 43 W on a true line between Secs. 16 and 21 with the same var. |
| 19.99 | Set a sandstone 14 x 6 x 4 ins. 12 ins. in ground marked "1/16" on E. face in a mound of earth 30 ins. diam. at base, and 18 ins. high, dug 2 pits 18 x 12 x 12 ins. E. and W., dist. 5 Lks. from mound for 1/16 Sec. Cor. |
| 39.97 | Set a sandstone 14 x 10 x 3 ins. 12 ins. in ground marked "1/4" on E. face in a mound of earth 30 ins. diam. at base, and 20 ins. high, dug 2 pits 18 x 12 x 12 ins. E. and W., dist. 5 Lks. from mound for 1/4 Sec. Cor. |
| 59.96 | Set a sandstone 16 x 12 x 3 ins. 12 ins. in ground marked "1/16" on E. face in a mound of earth 30 ins. diam. at base, and 18 ins. high, dug 2 pits 15 x 12 x 12 ins. E. and W., dist. 5 Lks. from mound for 1/16 Sec. Cor. |
| 79.94 | To the Corner to Secs. 16, 17, 20, 21 Land rolling Grazing good Soil Sandy 2d Rate |

# Uncompahgre Ute Indian Surveys.

Subdivisions of T. 8 S. R. 2 E. Salt Lake Mer. Utah Terr.y Cont.d

| Chains | |
|---|---|
| | North bet. Secs. 16 and 17<br>Var. 16° 15' East. |
| 20.00 | Set a sandstone 16 x 12 x 5 ins. 12 ins. in ground marked "1/16" on N. face in a mound of earth 30 ins. diam. at base and 18 ins. high; dug 2 pits 18 x 12 x 12 ins. N. and S., dist. 5 ft. from mound for 1/16 Sec. Cor.<br>Land rolling<br>Sandy Soils 2d Rate. |
| 40.00 | Set a sandstone 18 x 6 x 6 ins. 12 ins. in ground marked "1/4" on N. face in a mound of earth 30 ins. diam. at base and 20 ins. high; dug 2 pits 18 x 12 x 12 ins. N. and S., dist. 5 ft. from mound for 1/4 Sec. Cor.<br>Land rolling<br>Soil 2d Rate. |
| 60.00 | Set a sandstone 16 x 10 x 3 ins. 12 ins. in ground marked "1/16" on N. face in a mound of earth 30 ins. diam. at base and 18 ins. high; dug 2 pits 18 x 12 x 12 ins. N. and S., dist. 5 ft. from mound for 1/16 Sec. Cor.<br>Land rolling<br>Soil 2d Rate. |
| 80.00 | Set a sandstone 26 x 10 x 3 ins. 12 ins. in ground marked "1" on N. E. face on S. E. face "1/4" ~~on S. W. face and on N. W. face~~ in a mound of earth 36 ins. diam. at base, and 30 ins. high; dug pits 18 x 18 x 12 ins. in each Section 5 ft. dist. from mound for Corner to Secs. 8, 9, 16 & 17<br>Land rolling, marked & broken in places<br>Grazing good<br>Soil sandy 2d Rate |

521

# Uncompahgre Ute Indian Surveys.

Subdivisions of T. 8 S. R. 22 E. Salt Lake Mer. Utah Terr.y Con.td

| Chains | |
|---|---|
| | East on a random line bet. Secs. 9 and 16<br>Var. 16° 15' East. |
| 20.00 | Set a temporary 1/16 Sec. Cor. Land rough<br>Soil 2d. Rate. |
| 40.00 | Set a temporary 1/4 Sec. Cor. Land rough<br>Soil 2d. Rate. |
| 60.00 | Set a temporary 1/16 Sec. Cor. Land rough<br>Soil 2d. Rate. |
| 80.44 | Intersect the N. and S. line at 12<br>links N of the corner to Secs. 9. 10. 15. 16<br>Land rough and mountainous<br>Soil 2d. Rate. |
| | From this corner I run N 89° 55' W.<br>on a true line between Secs. 9 and 16<br>with the same var. |
| 20.11 | Set a sandstone 16 x 10 x 5 ins. 12 ins.<br>in ground marked "1/16" on E. face in a mound<br>of earth 30 ins. diam. at base, and 18 ins. hig.<br>dug 2 pits 18 x 12 x 12 ins. E. and W. dist. 5 ft.<br>from mound for 1/16 Sec. Cor. |
| 40.22 | Set a sandstone 14 x 8 x 3 ins. 12 ins.<br>in ground marked "1/4" on E. face in a mou.<br>of earth 30 ins. diam. at base, and 20 ins. hig.<br>dug 2 pits 18 x 12 x 12 ins. E. and W. dist. 5 ft.<br>from mound for 1/4 Sec. Cor. |
| 60.33 | Set a sandstone 20 x 12 x 8 ins. 12 ins.<br>in ground marked "1/16" on E. face in a mo.<br>of earth 30 ins. diam. at base, and 18 ins. hig.<br>dug 2 pits 18 x 12 x 12 ins. E. and W. dist. 5 ft.<br>from mound for 1/16 Sec. Cor. |
| 80.44 | To the Corner to Secs. 8. 9. 16. 17<br>Land rough and mountainous<br>Grazing Land<br>Soil Sandy 2d. Rate |

# Uncompahgre Ute Indian Surveys.

*Subdivisions of T.* 8 *S. R.* 22 *E. Salt Lake Mer. Utah Terr'y. Cont'd.*

| Chains. | Notes Set Dies 8 and 9 Tenth 3 East |
|---|---|
| 20.00 | Set a sandstone 14×8×2 ins 12 ins in ground marked "1/16 [illegible] in a mound of earth 30 ins diam at base and 18 ins high. Dug 2 pits 18×12×12 ins N and S dist 5 ft from mound for 1/16 Sec Cor<br>Land broken & mountainous<br>Soil 2d Rate |
| 40.00 | Set a sandstone 22×18×5 ins 12 ins in ground marked 1/4 on N face in a mound of earth 30 ins diam at base and 20 ins high; dug 2 pits 18×12×12 ins N and S dist 5 ft from mound for 1/4 Sec Cor<br>Land mountainous<br>Soil 2d Rate |
| 60.00 | Set a sandstone 18×12×5 ins 12 ins in ground marked "1/16" on N face in a mound of earth 30 ins diam at base and 18 ins high; dug 2 pits 18×12×12 ins N and S dist 5 ft from mound for 1/16 Sec Cor<br>Land mountainous<br>Soil 3d Rate |
| 80.00 | Set a sandstone 26×16×3 ins 12 ins in ground marked "1" on N face and on E. "1111" in a mound of earth 36 ins diam at base and 3 ins high; dug 2 pits 18×18×12 ins in Each Section 5 ft dist from mound for Corner to Sections 4, 5, 8, and 9<br>Land mountainous and broken<br>Grazing Good<br>Soil 1 2d & 3d Rate clay and sandy |

Subdivisions of T. 8 S. R. 22 E. Salt Lake Mer. Utah Terr'y, Con

| Chains. | |
|---|---|
| | North bet Secs 31 and 32. Var 16° 15' East |
| 20.00 | Set a cottonwood post 36 x 5 x 5 ins 12 ins in ground marked "1/16" on N face and a mound of earth 30 ins diam at base and 18 ins high; dug 2 pits 18 x 12 x 12 ins N and S dist 5 Lks from mound for 1/16 Sec Cor Sand Level Soil 1st Rate |
| 40.00 | Set a cottonwood post 36 x 3 x 5 ins 12 ins in ground marked "1/16" on N face and a mound of earth 30 ins diam at base and 20 ins high; dug 2 pits 18 x 12 x 12 ins N and S dist 5 Lks from mound for 1/16 Sec Cor Sand Level Soil 1st Rate |
| 60.00 | Set a cottonwood post 36 x 3 x 3 ins 12 ins in ground marked "1/16" on N face and a mound of earth 30 ins diam at base and 18 ins high dug 2 pits 18 x 12 x 12 ins N and S dist 5 Lks from mound for 1/16 Sec Cor Sand Level Soil 1st Rate |
| 80.00 | Set a sandstone 30 x 5 x 4 ins 12 ins in ground marked "1/4" on N face and on S face "1/4" a mound of earth 36 ins diam at base and 30 ins high dug 2 pits 18 x 18 x 12 ins on each Section 5 Lks dist from mound for Corner to Sections 29, 30, 31 and 32 Sand Level Grazing good Soil Sandy 1st Rate |

# Uncompahgre Ute Indian Surveys.

Subdivisions of T. 8 S. R. 2 E. Salt Lake Mer. Utah Terr.y Con.td

| Chains. | |
|---|---|
| | East on a random line bet. Secs. 29 & 32 and Var. 16° 15' East. |
| 20.00 | Set a temporary 1/16 Sec. Cor. Land rolling Soil 2d Rate. |
| 40.00 | Set a temporary 1/4 Sec. Cor. Land rolling |
| 50.00 | Top of low bluffs. Soil 3d Rate. |
| 60.00 | Set a temporary 1/16 Sec. Cor. Land rolling Soil 2d Rate. |
| 80.00 | Intersect the N & S line at 16 links W of the corner to Secs. 28, 29, 32, 33 Land gently rolling Soil 2d Rate |
| | From this corner I run N 89° E 80 lks on a true line between Secs. 29 and 32 with the same var. |
| 20.00 | Set a sandstone 18 x 13 x 5 ins. 12 ins. in ground marked "1/16" on E. face in a mound of earth 30 ins. diam. at base and 18 ins. high; dug 2 pits 18 x 12 x 12 ins. E. and W., dist. 5 ft. from mound for 1/16 Sec. Cor. |
| 40.00 | Set a sandstone 20 x 16 x 2 ins. 12 ins. in ground marked "1/4" on E. face in a mound of earth 30 ins. diam. at base and 20 ins. high; dug 2 pits 18 x 12 x 12 ins. E. and W., dist. 5 ft. from mound for 1/4 Sec. Cor. |
| 60.00 | Set a sandstone 20 x 3 x 2 ins. 12 ins. in ground marked "1/16" on E. face in a mound of earth 30 ins. diam. at base and 18 ins. high; dug 2 pits 18 x 12 x 12 ins. E. and W., dist. 5 ft. from mound for 1/16 Sec. Cor. |
| 80.00 | To the Corner to Secs. 29, 30, 32, & 31 Land gently rolling Grazing & wood Soil sandy 2d Rate |

46

# Uncompahgre Ute Indian Surveys.

Subdivisions of T. 8 S.R. 2 E. Salt Lake Mer. Utah Terr.y Con.td

| Chains. | |
|---|---|
| | West on a random line bet. Secs. 3 & and 31 Var. 16° E. East. |
| 20.00 | Set a temporary 1/16 Sec. Cor. Land Level Soil 3rd Rate. |
| 40.00 | Set a temporary 1/4 Sec. Cor. Land Level Soil 1st Rate. |
| 60.00 | Set a temporary 1/16 Sec. Cor. Land Level Soil 1st Rate. |
| 79.62 | Intersect the W. Boundary of the town Ship at 40 links S of the corner to sections 25. 30, 31 & 36 Soil 1st Rate Land Level |
| | From this corner I run S 89° 45 E on a true line between Secs. 30 and 31 with the same var. |
| 19.62 | Set a sandstone 20 x 5 x 5 ins. 12 in in ground marked "1/16" on E. face in a mound of earth 30 ins. diam. at base a 18 ins. high; dug 2 pits 18 x 12 x 12 ins. E. and W. dist. 5 Ft. from mound for 1/16 Sec. C. |
| 39.62 | Set a sandstone 18 x 6 x 3 ins. 12 in in ground marked "1/4" on E. face in a mound of earth 30 ins. diam. at base an 20 ins. high; dug 2 pits 18 x 12 x 12 ins. E. and W. dist. 5 Ft. from mound for 1/4 Sec. Co. |
| 59.62 | Set a sandstone 24 x 4 x 2 ins. 12 i in ground marked "1/16" on E. face in a mound of earth 30 ins. diam. at base an 18 ins. high; dug 2 pits 18 x 12 x 12 ins. E and W. dist. 5 Ft. from mound for 1/16 Sec. |
| 79.62 | To the Corner to Secs. 29 30, 31, 3 Land Level Grazing fair Soil sandy L. Rate |

# Uncompahgre Ute Indian Surveys.

Subdivisions of T. 8 S. R. 2 E. Salt Lake Mer. Utah Terr.y Con.ts

| Chains | |
|---|---|
| | North bet. Secs. 29 and 30<br>Var. 16° 15' East. |
| 20.00 | Set a sandstone 12 x 4 x 4 ins. 12 ins. in ground marked "1/16" on N. face in a mound of earth 30 ins. diam. at base and 18 ins. high; dug 2 pits 18 x 12 x 12 ins. N. and S., dist. 5 ft. from mound for 1/16 Sec. Cor.<br>Land rolling<br>Soil 2d Rate. |
| 40.00 | Set a sandstone 16 x 8 x 6 ins. 12 ins. in ground marked "1/4" on N. face in a mound of earth 30 ins. diam. at base and 20 ins. high; dug 2 pits 18 x 12 x 12 ins. N. and S., dist. 5 ft. from mound for 1/4 Sec. Cor.<br>Land rolling<br>Soil 2d Rate. |
| 60.00 | Set a sandstone 20 x 10 x 7 ins. 12 ins. in ground marked "1/16" on N. face in a mound of earth 30 ins. diam. at base and 18 ins. high; dug 2 pits 18 x 12 x 12 ins. N. and S., dist. 5 ft. from mound for 1/16 Sec. Cor.<br>Land rolling<br>Soil 2d Rate. |
| 80.00 | Set a sandstone 18 x 12 x 3 ins. 12 ins. in ground marked "III" on N. E. face and on S. E. face "IIIII" ~~on S. W. face and on N. W. face~~ in a mound of earth 36 ins. diam. at base and 30 ins. high; dug pits 18 x 18 x 12 ins. in each Section 5 ft. dist. from mound for Corner to Secs. 19. 20. 29 & 30<br>Land rolling<br>Grazing & Good<br>Soil Sandy 2d Rate |

# Uncompahgre Ute Indian Surveys.

Subdivisions of T. S.R. E. Salt Lake Mer. Utah Terr.y Con.td

| Chains | |
|---|---|
| | East on a random line bet. Secs. 20 and 29 Var. 16° 15' East. |
| 20.00 | Set a temporary 1/16 Sec. Cor. Land rolling Soil 2d. Rate. |
| 40.00 | Set a temporary 1/4 Sec. Cor. Land rolling Soil 2d. Rate. |
| 60.00 | Set a temporary 1/16 Sec. Cor. Land rolling Soil 2d. Rate. |
| 80.22 | Intersect the N. and S. line at 20 links N of the corner to Secs. 20. 21. 28 & 29, Land rolling Soil 2d. Rate. |
| | From this corner I run N 89° 57' W on a true line between Secs. 20 and 29 with the same var. |
| 20.05 | Set a sandstone 18 x 12 x 2 ins. 12 ins. in ground marked "1/16" on E. face in a mound of earth 30 ins. diam. at base, and 18 ins. high dug 2 pits 18 x 12 x 12 ins. E. and W., dist. 5 ft. from mound for 1/16 Sec. Cor. |
| 40.11 | Set a sandstone 14 x 10 x 6 ins. 12 ins. in ground marked "1/4" on E. face in a mound of earth 30 ins. diam. at base, and 20 ins. high dug 2 pits 18 x 12 x 12 ins. E. and W., dist. 5 ft. from mound for 1/4 Sec. Cor. |
| 60.17 | Set a sandstone 16 x 12 x 3 ins. 12 ins. in ground marked "1/16" on E. face in a mound of earth 30 ins. diam. at base, and 18 ins. high dug 2 pits 15 x 12 x 12 ins. E. and W., dist. 5 ft. from mound for 1/16 Sec. Cor. |
| 80.22 | To the Corner to Secs. 19. 20. 29 & 30 Land gently rolling Grazing Land Soil Sandy 2d. Rate |

# Uncompahgre Ute Indian Surveys.

Subdivisions of T. 6 S. R. 2 E. Salt Lake Mer. Utah Terr.y Con.td

| Chains. | |
|---|---|
| | West on a random line bet. Secs. 19 and 30 Var. 16° 15' East. |
| 20.00 | Set a temporary 1/16 Sec. Cor. Land rolling Soil 2d Rate. |
| 40.00 | Set a temporary 1/4 Sec. Cor. Land rolling Soil 2d Rate. |
| 60.00 | Set a temporary 1/16 Sec. Cor. Land rolling Soil 2d Rate. |
| 79.88 | Intersect the W Boundary of the township at 32 links S of the corner to Secs. 19, 24, 25, 30 Land rolling Soil 2d Rate. |
| | From this corner I run S 89° 46' E on a true line bet. Secs. 19 and 31 with the same var. |
| 19 88 | Set a sandstone 18 x 12 x 4 ins. 12 ins. in ground marked "1/16" on E. face in a mound of earth 30 ins. diam. at base and 18 ins. high; dug 2 pits 18 x 12 x 12 ins. E. and W., dist. 5 ft. from mound for 1/16 Sec. Cor. |
| 39 88 | Set a sandstone 18 x 10 x 5 ins. 12 ins. in ground marked "1/4" on E. face in a mound of earth 30 ins. diam. at base and 20 ins. high; dug 2 pits 18 x 12 x 12 ins. E. and W., dist. 5 ft. from mound for 1/4 Sec. Cor. |
| 59 88 | Set a sandstone 16 x 12 x 3 ins. 12 ins. in ground marked "1/16" on E. face in a mound of earth 30 ins. diam. at base and 18 ins. high; dug 2 pits 18 x 12 x 12 ins. E. and W., dist. 5 ft. from mound for 1/16 Sec. Cor. |
| 79.88 | To the Corner to Secs. 19, 20, 29 & 30. Land rolling gently Grazing and bluffs Soil sandy 2d Rate |

# Uncompahgre Ute Indian Surveys.

Subdivisions of T. S.R. E. Salt Lake Mer. Utah Terr.y Con.d

| Chains | |
|---|---|
| | North bet. Secs. 19 and 20 Var. 16° 15' East. |
| 20.00 | Set a sandstone 20 x 10 x 8 ins. 12 ins. in ground marked "1/16" on N. face in a mound of earth 30 ins. diam. at base and 18 ins. high; dug 2 pits 18 x 12 x 12 ins. N. and S., dist. 5 ft. from mound for 1/16 Sec. Cor. Land broken<br>Soil 2d. Rate. |
| 40.00 | Set a sandstone 20 x 16 x 5 ins. 12 ins. in ground marked "1/4" on N. face in a mound of earth 30 ins. diam. at base and 20 ins. high; dug 2 pits 18 x 12 x 12 ins. N. and S., dist. 5 ft. from mound for 1/4 Sec. Cor. Land broken<br>Soil 2d Rate. |
| 60.00 | Set a sandstone 16 x 12 x 5 ins. 12 ins. in ground marked "1/16" on N. face in a mound of earth 30 ins. diam. at base and 18 ins. high; dug 2 pits 18 x 12 x 12 ins. N. and S., dist. 5 ft. from mound for 1/16 Sec. Cor. Land broken<br>Soil 2d. Rate. |
| 80.00 | Set a sandstone 36 x 8 x 4 ins. 12 ins. in ground marked "11" on N. E. face on E. E. face "1111" ~~on S. W. face and on N. W. face~~ in a mound of earth 36 ins. diam. at base, and 30 ins. high; dug pits 18 x 18 x 12 ins. in each Section 5 ft. dist. from mound for Corner to Secs. 17. 18. 19. 20<br>Land broken and mountainous<br>Grazing good on bluffs.<br>Soil Sandy 2d. Rate |

# Uncompahgre Ute Indian Surveys.

Subdivisions of T. 8 S. R. 2 E. Salt Lake Mer. Utah Terr.y Con.td

| Chains. | |
|---|---|
| | East on a random line bet. Secs. 17 & 20 and. Var. 16° 15 East. |
| 20.00 | Set a temporary 1/16 Sec. Cor. Land broken Soil 3d Rate. |
| 40.00 | Set a temporary 1/4 Sec. Cor. Land broken Soil 3d Rate. |
| 60.00 | Set a temporary 1/16 Sec. Cor. Land broken Soil 3d Rate. |
| 80.76 | Intersect the N. & line at 44 links. N? of the corner to Secs. 16, 17, 20, 21 Land broken & mountainous Soil 2d Rate |
| | From this corner I run N. 89° 41' W. on a true line between Secs. 17 and 20 with the same var. |
| 20.19 | Set a sandstone 18 x 7 x 5 ins. 12 ins. in ground marked "1/16" on E. face in a mound of earth 30 ins. diam. at base and 18 ins. high; dug 2 pits 18 x 12 x 12 ins. E. and W., dist. 5 ft. from mound for 1/16 Sec. Cor. |
| 40.38 | Set a sandstone 22 x 8 x 5 ins. 12 ins. in ground marked "1/4" on E. face in a mound of earth 30 ins. diam. at base and 20 ins. high; dug 2 pits 18 x 12 x 12 ins. E. and W., dist. 5 ft. from mound for 1/4 Sec. Cor. |
| 60.57 | Set a sandstone 12 x 12 x 5 ins. 12 ins. in ground marked "1/16" on E. face in a mound of earth 30 ins. diam. at base and 18 ins. high; dug 2 pits 18 x 12 x 12 ins. E. and W., dist. 5 ft. from mound for 1/16 Sec. Cor. |
| 80.76 | To the Corner to Secs. 17, 18, 19, 20 Land broken and mountainous Grazing good on cliffs Soil sandy 3d Rate |

# Uncompahgre Ute Indian Surveys.

Subdivisions of T. 8 S.R. 2 E. Salt Lake Mer. Utah Terr.y Cont.d

| Chains. | |
|---|---|
| | West on a random line bet. Secs. 18 and 19. Var. 16° 15' East. |
| 20.00 | Set a temporary 1/16 Sec. Cor. Land broken Soil 2d. Rate. |
| 40.00 | Set a temporary 1/4 Sec. Cor. Land broken Soil 2d. Rate. |
| 60.00 | Set a temporary 1/16 Sec. Cor. Land broken Soil 2d. Rate. |
| 80.24 | Intersect the W. Bdy line at 38 links S of the corner to Secs. 13. 18. 19. 24 Land broken Soil 3d. Rate |
| | From this corner I run S 89° 44' E on a true line between Secs. 18 and 19 with the same var. |
| 20.05 | Set a sandstone 18 x 8 x 4 ins. 12 ins. in ground marked "1/16" on E. face in a mound of earth 30 ins. diam. at base and 18 ins. high; dug 2 pits 18 x 12 x 12 ins. E. and W. dist. 5 ft. from mound for 1/16 Sec. Cor. |
| 40.10 | Set a sandstone 22 x 6 x 5 ins. 12 ins. in ground marked "1/4" on E. face in a mound of earth 30 ins. diam. at base and 20 ins. high; dug 2 pits 18 x 12 x 12 ins. E. and W. dist. 5 ft. from mound for 1/4 Sec. Cor. |
| 60.15 | Set a sandstone 10 x 13 x 4 ins. 12 ins. in ground marked "1/16" on E. face in a mound of earth 30 ins. diam. at base and 18 ins. high; dug 2 pits 18 x 12 x 12 ins. E. and W. dist. 5 ft. from mound for 1/16 Sec. Cor. |
| 80.24 | To the Corner to Secs. 17. 18. 19. 24 Land broken and mountainous Grazing good on bluff Soil sandy 2d. Rate |

Sept 24th 1872

# Uncompahgre Ute Indian Surveys.

Subdivisions of T. 8 S.R. 22 E. Salt Lake Mer. Utah Terr.y Con.td

| Chains | |
|---|---|
| | North bet. Secs. 17 and 18<br>Var. 16° 15' East. |
| 20.00 | Set a sandstone 20 x 4 x 2 ins. 12 ins. in ground marked "1/16" on N. face in a mound of earth 30 ins. diam. at base and 18 ins. high; dug 2 pits 18 x 12 x 12 ins. N. and S., dist. 5 ft. from mound for 1/16 Sec. Cor.<br>Land rolling<br>Soil 2d. Rate. |
| 40.00 | Set a sandstone 18 x 10 x 5 ins. 12 ins. in ground marked "1/4" on N. face in a mound of earth 30 ins. diam. at base and 20 ins. high; dug 2 pits 18 x 12 x 12 ins. N. and S., dist. 5 ft. from mound for 1/4 Sec. Cor.<br>Land rolling<br>Soil 2d. Rate. |
| 60.00 | Set a sandstone 14 x 8 x 6 ins. 12 ins. in ground marked "1/16" on N. face in a mound of earth 30 ins. diam. at base and 18 ins. high; dug 2 pits 18 x 12 x 12 ins. N. and S., dist. 5 ft. from mound for 1/16 Sec. Cor.<br>Land rolling<br>Soil 2d. Rate. |
| 80.00 | Set a sandstone 24 x 12 x 5 ins. 12 ins. in ground marked "1" on N. E. face<br>on S. E. face "1/4" on ~~S. W. face and on N. W. face~~ in a mound of earth 36 ins. diam. at base, and 30 ins. high; dug 4 pits 18 x 18 x 12 ins. in each Section 5 ft. dist. from mound for Corner to Secs. 7, 8, 17 & 18<br>Land rolling<br>Grazing good on bluffs<br>Soil Sandy 2d. Rate |

# Uncompahgre Ute Indian Surveys.

Subdivisions of T. 8 S. R. 1 & 2 E. Salt Lake Mer. Utah Terr.y Cont.d

| Chains | |
|---|---|
| | East on a random line bet. Secs. 8 and 17. Var. 16° 15' East. |
| 20.00 | Set a temporary 1/16 Sec. Cor. Land rough. Soil 2d. Rate. |
| 40.00 | Set a temporary 1/4 Sec. Cor. Land rough. Soil 2d. Rate. |
| 60.00 | Set a temporary 1/16 Sec. Cor. Land rough. Soil 2d. Rate. |
| 80.12 | Intersect the N. and S. line at 20 links S. of the corner to Secs. 8, 9, 16, 17. Land rough. Soil 2d. Rate. |
| | From this corner I run S. 89° 51' W. on a true line between Secs. 8 and 17 with the same var. |
| 20.03 | Set a sandstone 18 x 16 x 3 ins. 12 ins. in ground marked "1/16" on E. face in a mound of earth 30 ins. diam. at base, and 18 ins. high, dug 2 pits 18 x 12 x 12 ins. E. and W., dist. 5 ft. from mound for 1/16 Sec. Cor. |
| 40.06 | Set a sandstone 16 x 14 x 5 ins. 12 ins. in ground marked "1/4" on E. face in a mound of earth 30 ins. diam. at base, and 20 ins. high, dug 2 pits 18 x 12 x 12 ins. E. and W., dist. 5 ft. from mound for 1/4 Sec. Cor. |
| 60.09 | Set a sandstone 24 x 8 x 3 ins. 12 ins. in ground marked "1/16" on E. face in a mound of earth 30 ins. diam. at base, and 18 ins. high, dug 2 pits 18 x 12 x 12 ins. E. and W., dist. 5 ft. from mound for 1/16 Sec. Cor. |
| 80.12 | To the Corner to Secs. 7, 8, 17 & 18. Land rough and mountainous. Grazing good. Soil Sandy 2d. Rate. |

# Uncompahgre Ute Indian Surveys.

Subdivisions of T. 8 S. R. 22 E. Salt Lake Mer. Utah Terr.y Con.td

| Chains. | |
|---|---|
| | West on a random line bet. Secs. 7 and 18 Var. 16° 15' East. |
| 20.00 | Set a temporary 1/16 Sec. Cor. Land rolling Soil 2d. Rate. |
| 40.00 | Set a temporary 1/4 Sec. Cor. Land rolling Soil 2d. Rate. |
| 60.00 | Set a temporary 1/16 Sec. Cor. Land rolling Soil 2d. Rate. |
| 79.86 | Intersect the N. Boundary of the township at 60 links N of the corner to Secs. 7. 12. 13 & 18 Land rolling Soil 2d. Rate. |
| | From this corner I run N 89° 30' E on a true line bet. Secs. 7 and 18 with the same var. |
| 19.86 | Set a sandstone 12 x 12 x 4 ins. 12 ins. in ground marked "1/16" on E. face in a mound of earth 30 ins. diam. at base and 18 ins. high; dug 2 pits 18 x 12 x 12 ins. E. and W., dist. 5 ft. from mound for 1/16 Sec. Cor. |
| 39.86 | Set a sandstone 20 x 16 x 2 ins. 12 ins. in ground marked "1/4" on E. face in a mound of earth 30 ins. diam. at base and 20 ins. high; dug 2 pits 18 x 12 x 12 ins. E. and W., dist. 5 ft. from mound for 1/4 Sec. Cor. |
| 59.86 | Set a sandstone 16 x 10 x 4 ins. 12 ins. in ground marked "1/16" on E. face in a mound of earth 30 ins. diam. at base and 18 ins. high; dug 2 pits 18 x 12 x 12 ins. E. and W., dist. 5 ft. from mound for 1/16 Sec. Cor. |
| 79.86 | To the Corner to Secs. 7. 8. 17 & 18 Land rolling Grazing good on Bluffs Soil Sandy 2d. Rate |

# Uncompahgre Ute Indian Surveys.

Subdivisions of T. 8 S. R. 2 E. Salt Lake Mer. Utah Terr.y Cont.d

| Chains | |
|---|---|
| | North bet. Secs. 7 and 8<br>Var. 16° 15 East. |
| 20.00 | Set a sandstone 14 x 8 x 2 ins. 12 ins. in ground marked "1/16" on N. face in a mound of earth 30 ins. diam. at base and 18 ins. high; dug 2 pits 18 x 12 x 12 ins. N. and S., dist. 5 ft. from mound for 1/16 Sec. Cor.<br>Land broken<br>Soil 2.d Rate. |
| 40.00 | Set a sandstone 16 x 10 x 3 ins. 12 ins. in ground marked "1/4" on N. face in a mound of earth 30 ins. diam. at base and 20 ins. high; dug 2 pits 18 x 12 x 12 ins. N. and S., dist. 5 ft. from mound for 1/4 Sec. Cor.<br>Land broken<br>Soil 2.d Rate. |
| 60.00 | Set a sandstone 16 x 10 x 3 ins. 12 ins. in ground marked "1/16" on N. face in a mound of earth 30 ins. diam. at base and 18 ins. high; dug 2 pits 18 x 12 x 12 ins. N. and S., dist. 5 ft. from mound for 1/16 Sec. Cor.<br>Land broken<br>Soil 2.d Rate. |
| 80.00 | Set a sandstone 16 x 16 x 3 ins. 12 ins. in ground marked "1" on N. E. face on S. E. face "1111" on S. W. face and on N. W. face in a mound of earth 36 ins. diam. at base and 30 ins. high; dug pits 18 x 18 x 12 ins. in each Section 5 ft. dist. from mound for Corner to Secs. 5. 6. 7. 8<br>Land broken & mountainous<br>Grazing good<br>Soil Sandy 3.d Rate |

# Uncompahgre Ute Indian Surveys.

Subdivisions of T. 8 S. R. 2 E. Salt Lake Mer. Utah Terr.y Con.td

| Chains. | |
|---|---|
| | East on a random line bet. Secs. 5 & 8 and Var. 16° 15' East. |
| 20.00 | Set a temporary 1/16 Sec. Cor. Land broken Soil 2d Rate. |
| 40.00 | Set a temporary 1/4 Sec. Cor. Land broken Soil 2d Rate. |
| 60.00 | Set a temporary 1/16 Sec. Cor. Land broken Soil 2d Rate. |
| 80.44 | Intersect the N. & S. line at 70 links W. of the corner to Secs. 4 5 8 & 9 Land broken & mountainous Soil 2d Rate |
| | From this corner I run N 89° 30' W. on a true line between Secs. 5 and 8 with the same var. |
| 20.11 | Set a sandstone 12 x 10 x 4 ins. 12 ins. in ground marked "1/16" on E. face in a mound of earth 30 ins. diam. at base and 18 ins. high; dug 2 pits 18 x 12 x 12 ins. E. and W. dist. 5 Ft. from mound for 1/16 Sec. Cor. |
| 40.22 | Set a sandstone 14 x 6 x 3 ins. 12 ins. in ground marked "1/4" on E. face in a mound of earth 30 ins. diam. at base and 20 ins. high; dug 2 pits 18 x 12 x 12 ins. E. and W. dist. 5 Ft. from mound for 1/4 Sec. Cor. |
| 60.33 | Set a sandstone 20 x 10 x 5 ins. 12 ins. in ground marked "1/16" on E. face in a mound of earth 30 ins. diam. at base and 18 ins. high; dug 2 pits 18 x 12 x 12 ins. E. and W. dist. 5 Ft. from mound for 1/16 Sec. Cor. |
| 80.44 | To the Corner to Secs. 5. 6. 7. & 8 Land broken and mountainous Grazing good Soil sandy 2d. Rate |

# Uncompahgre Ute Indian Surveys.

Subdivisions of T. 8 S. R. 2 E. Salt Lake Mer. Utah Terr.y Cog.do

| Chains | |
|---|---|
| | West on a random line bet. Secs. 6 and 7 Var. 16° E. |
| 20.00 | Set a temporary 1/16 Sec. Cor. Landrough Soil 2nd Rate. |
| 40.00 | Set a temporary 1/4 Sec. Cor. Landrough Soil 2nd Rate. |
| 60.00 | Set a temporary 1/16 Sec. Cor. Landrough Soil 2nd Rate. |
| 80.20 | Intersect the N. B.L. line at 6 links W. of the corner to Secs. 1. 6. 7. 12 Landrough and broken Soil 2nd Rate |
| | From this corner I run S 89° 36' E on a true line between Secs. 6 and 7 with the same var. |
| 20.20 | Set a sandstone 12 x 8 x 5 ins. 12 ins. in ground marked "1/16" on E. face in a mound of earth 30 ins. diam. at base and 18 ins. high; dug 2 pits 18 x 12 x 12 ins. E. and W., dist. 5 ft. from mound for 1/16 Sec. Cor. |
| 40.20 | Set a sandstone 16 x 10 x 5 ins. 12 ins. in ground marked "1/4" on E. face in a mound of earth 30 ins. diam. at base and 20 ins. high; dug 2 pits 18 x 12 x 12 ins. E. and W., dist. 5 ft. from mound for 1/4 Sec. Cor. |
| 60.20 | Set a sandstone 30 x 8 x 4 ins. 12 ins. in ground marked "1/16" on E. face in a mound of earth 30 ins. diam. at base and 18 ins. high; dug 2 pits 18 x 12 x 12 ins. E. and W., dist. 5 ft. from mound for 1/16 Sec. Cor. |
| 80.20 | To the Corner to Secs. 5. 6. 7. & 8 Landrough broken and mountainous Grazing in patches Soil sandy 1st Rate — |

*Subdivisions of T. 8 S. R. 22 E. Salt Lake Mer. Utah Terr'y, Cont'd.*

| Chains | |
|---|---|
| | North on a random line bet Secs 5 and 6 Var 16° 15 East |
| 20.00 | Set a temporary 1/16 Sec Cor Land rough Soil 2d Rate |
| 40.00 | Set a temporary 1/4 Sec Cor Land rough Soil 2d Rate |
| 60.00 | Set a temporary 1/16 Sec Cor Land rough Soil 2d Rate |
| 80.80 | Intersect the N Tp line at 40 links E of the corner to to Secs 5.6.31.32 Land rough & broken Soil 2d Rate |
| | From this Corner Irun S 00° 17 E on a true line between Secs 5 and 6 with the same var |
| 20.80 | Set a sandstone 16 x 12 x 10 ins 12 ins in ground marked "1/16" on E face in a mound of earth 30 ins diam at base and 18 ins high dug 2 pits 18 x 12 x 12 ins E and W dist 5 ft from mound for 1/16 Sec Cor |
| 40.80 | Set a sandstone 16 x 12 x 5 ins 12 ins in ground marked "1/4" on E face in a mound of earth 30 ins diam at base and 18 ins high; dug 2 pits 18 x 12 x 12 ins E and W dist 5 ft from mound for 1/4 Sec Cor |
| 60.80 | Set a sandstone 28 x 10 x 10 ins 12 ins in ground marked "1/16 on E face in a mound of earth 30 ins diam at base and 18 ins high dug 2 pits 18 x 12 x 12 ins E and W dist 5 ft from mound for 1/16 Sec Cor |
| 80.80 | To the Corner to Secs. 5.6.7.8 Land rough broken & mountainous Grazing good Soil sandy 2d Rate clay |

Chains.

## General Description.

This Township was but partly Surveyed, The north eastern portion is in the Bad land district and is composed of hard red clay, barren hills entirely worthless. This portion was not surveyed. The portion subdivided is high bench lands, much broken with bluffs and cut by deep ravine. There is good grazing throughout the portion subdivided, and in the bluffs there is excellent bunch grass.

Dry Creek along the S.E. corner of Township, has plenty of water in the spring, and to mid Summer water in holes can be found.

There is little farming land, and no timber, being desirable only as a stock range.

*Examined by*.....

*Compared by*.....

BOOK A-268

# FIELD NOTES

## OF THE SURVEY OF THE

1/4 and 1/16

Subdivisional Lines

OF

Township No. 8 South

Range No. 22 East (Fractional)

OF THE

UINTAH SPECIAL MERIDIAN

IN

Utah Territory,

AS SURVEYED BY

**DANIEL G. MAJOR,**

*U. S. Surveyor,*

*Under his Contract,*

*Dated February 23d, 1882.*

*Survey Commenced,* September 20th *1882.*

*Survey Completed,* September 27th *1882.*

BOOK A-268

[4—590.]

Township No. 8 South Range No. 22 E. of Salt Lake Mer.
Terr. of Utah

| | | | | | |
|---|---|---|---|---|---|
| 132 / 6 131 / 130 | 5 | 4 | 3 | 2 | 1 |
| 129 / 7 127 / 125 | 128 / 8 126 / 124 | 9 | 10 | 11 | 12 |
| 123 / 18 121 / 119 | 122 / 17 120 / 118 | 99 / 16 98 / 97 | 87 / 15 86 / 85 | 14 | 13 |
| 117 / 19 115 / 113 | 116 / 20 114 / 112 | 96 / 21 95 / 94 | 84 / 22 83 / 82 | 75 / 23 74 / 73 | 24 |
| 111 / 30 109 / 107 | 110 / 29 108 / 106 | 93 / 28 92 / 91 | 81 / 27 80 / 79 | 72 / 26 71 / 70 | 66 / 25 65 / 64 |
| 105 / 31 103 / 101 | 104 / 32 102 / 100 | 90 / 33 89 / 88 | 78 / 34 77 / 76 | 69 / 35 68 / 67 | 63 / 36 62 / 61 |

True Meridian

8882—20 M.]

Scale 60 chains to an inch
20 40 60 80

# Uncompahgre Ute Indian Surveys.

Subdivisions of T. 8 S. R. 2 E. Salt Lake Mer. Utah Terr.y Cont.d

| Chains. | |
|---|---|
| | From the S. 1/16 Sec. Cor. on Sec. line between Sections 35 and 36 I run East on a random line through the middle of the 36 half of Sec. 36 Var. 16° 15 East. |
| 20.00 | Set a temporary 1/16 Sec. Cor. Land rolling Soil 2d Rate. |
| 40.00 | Set a temporary 1/16 Sec. Cor. Land rolling Soil 2d Rate. |
| 60.00 | Set a temporary 1/16 Sec. Cor. Land rolling Soil 2d Rate. |
| 80.34 | Intersect the N. & S. line bet. Secs. 31 and 36 at 20 links N of the S 1/16 Sec. Cor. Land rolling Soil 2d Rate. From this corner I run N 89° 51' W on a true line through the middle of the S half of Sec. 36 with the same var. |
| 20.08 | Set a sandstone 12 x 4 x 5 ins. 12 ins. in the ground, marked "1/16" on E. face in a mound of earth 30 ins. diam. at base and 18 ins. high, dug 2 pits 18 x 12 x 12 ins. E & W. dist. 5 ft. from mound for 1/16 Sec. Cor. |
| 40.17 | Set a sandstone 22 x 9 x 5 ins. 12 ins. in the ground, marked "1/16" on E. face in a mound of earth 30 ins. diam. at base and 18 ins. high, dug 2 pits 18 x 12 x 12 ins. E & W. dist. 5 ft. from mound for 1/16 Sec. Cor. |
| 60.25 | Set a sandstone 16 x 10 x 4 ins. 12 ins. in the ground, marked "1/16" on E. face in a mound of earth 30 ins. diam. at base and 18 ins. high, dug 2 pits 18 x 12 x 12 ins. E & W. dist. 5 ft. from mound for 1/16 Sec. Cor. |
| 80.34 | To the S 1/16 Sec. Cor. on Sec. line between Secs. 35 and 36 Land rolling Grazing & 2d Soil 2d Rate |

# Uncompahgre Ute Indian Surveys.

Subdivisions of T. 8 S.R. 22 E. Salt Lake Mer. Utah Terr.y Cog.

Chains. From the 1/4 Sec. Cor. on Sec. line between Sections 35 and 36 I run East on a random line through the middle of Sec. 36.

Var. 16° 15 East.

20.00 Set a temporary 1/16 Sec. Cor. Land rolling Soil 2d Rate.

40.00 Set a temporary 1/4 Sec. Cor. Land rolling Soil 2d Rate.

60.00 Set a temporary 1/16 Sec. Cor. Land rolling Soil 2d Rate.

80.12 Intersect the N. and S. line bet. Secs. 31 & 36 at 6 links N. of the 1/4 Sec. Cor. Land rolling Soil 2d Rate. From this corner I run N. 89° 57' W. on a true line through the middle of Sec. 36 with the same var.

20.03 Set a sandstone 16 x 8 x 4 ins. 12 ins. in ground marked "1/16" on E. face in a mound of earth 30 ins. diam. at base and 18 ins. high; dug 2 pits 18 x 12 x 12 ins. E. and W., dist. 5 ft. from mound for 1/16 Sec. Cor.

40.06 Set a sandstone 16 x 12 x 5 ins. 12 ins. in ground marked "1/4" on E. face in a mound of earth 30 ins. diam. at base and 18 ins. high; dug 2 pits 18 x 12 x 12 ins. E. and W., dist. 5 ft. from mound for 1/4 Sec. Cor.

60.09 Set a sandstone 20 x 10 x 4 ins. 12 ins. in ground marked "1/16" on E. face in a mound of earth 30 ins. diam. at base and 18 ins. high; dug 2 pits 18 x 12 x 12 ins. E. and W., dist. 5 ft. from mound for 1/16 Sec. Cor.

80.12 To the 1/4 Sec. Cor. on Sec. line between Secs. 35 and 36

Land rolling

Grazing good

Soil 2d Rate

# Uncompahgre Ute Indian Surveys.

Subdivisions of T. 8 S. R. 2 E. Salt Lake Mer. Utah Terr.y Con.td

Chains. From the N 1/16 Sec. Cor. on Sec. line between Sections 35 and 36 I run east on a random line through the middle of the N half of Sec. 36

Var. 16° 15' East.

20.00 Set a temporary 1/16 Sec. Cor. Land rolling Soil 2d Rate.

40.00 Set a temporary 1/16 Sec. Cor. Land rolling Soil 2d Rate.

60.00 Set a temporary 1/16 Sec. Cor. Land rolling Soil 2d Rate.

80.28 Intersect the N. & S. line bet. Secs. 31 and 36 at 40 links S of the N 1/16 Sec. Cor. Land rolling Soil 2d Rate.

From this corner I run S. 89° 45' W. on a true line through the middle of the N half of Sec. 36 with the same var.

20.07 Set a sandstone 16 x 10 x 4 ins. 12 ins. in the ground, marked "1/16" on E. face in a mound of earth 30 ins. diam. at base and 18 ins. high, dug 2 pits 18 x 12 x 12 ins. E & W. dist. 5 ft. from mound for 1/16 Sec. Cor.

40.14 Set a sandstone 14 x 12 x 5 ins. 12 ins. in the ground, marked "1/16" on E. face in a mound of earth 30 ins. diam. at base and 18 ins. high, dug 2 pits 18 x 12 x 12 ins. E & W. dist. 5 ft. from mound for. 1/16 Sec. Cor.

60.21 Set a sandstone 16 x 8 x 4 ins. 12 ins. in the ground, marked "1/16" on E. face in a mound of earth 30 ins. diam. at base and 18 ins. high, dug 2 pits 18 x 12 x 12 ins. E & W. dist. 5 ft. from mound for. 1/16 Sec. Cor.

80.28 To the N 1/16 Sec. Cor. on Sec. line between Secs. 35 and 36

Land rolling
Grazing
Soil 2d Rate

# Uncompahgre Ute Indian Surveys.

Subdivisions of T. 8 S.R. 22 E. Salt Lake Mer. Utah Terr.y Con.ld

Ch. From the S 1/16 Sec. Cor. on Sec. line between Sections 25 and 26 I run at on a random line through the middle of the S half of Sec. 25

Var. 16° 15' East.

20.00 Set a temporary 1/16 Sec. Cor. Land no Soil 2d Rate.

40.00 Set a temporary 1/16 Sec. Cor. Land mount Soil 2d Rate.

60.00 Set a temporary 1/16 Sec. Cor. Land mount Soil 2d Rate.

80.48 Intersect the N. & S. line bet. Secs. 25 and 30 at 40 links N of the S 1/16 Sec. Cor. Land Mountainous Soil 2d Rate. From this corner I run N. 89° 43' W. on a true line through the middle of the S. half of Sec. 25 with the same var.

20.12 Set a sandstone 14 x 10 x 3 ins. 12 ins. in the ground, marked "1/16" on E. face in a mound of earth 30 ins. diam. at base and 18 ins. high, dug 2 pits 18 x 12 x 12 ins. E & W. dist. 5 ft. from mound for 1/16 Sec. Cor.

40.24 Set a sandstone 16 x 10 x 4 ins. 12 ins. in the ground, marked "1/16" on E. face in a mound of earth 30 ins. diam. at base and 18 ins. high, dug 2 pits 18 x 12 x 12 ins. E & W. dist. 5 ft. from mound for 1/16 Sec. Cor.

60.36 Set a sandstone 14 x 6 x 4 ins. 12 ins. in the ground, marked "1/16" on E. face in a mound of earth 30 ins. diam. at base and 18 ins. high, dug 2 pits 18 x 12 x 12 ins. E & W. dist. 5 ft. from mound for 1/16 Sec. Cor.

80.48 To the S 1/16 Sec. Cor. on Sec. line between Secs. 25 and 26

and mountainous high washed clay Grazing oil 2d Rate

# Uncompahgre Ute Indian Surveys.

Subdivisions of T. 8 S. R. 22 E. Salt Lake Me. Utah Terr.y Con.td

Chains. From the 1/4 Sec. Cor. on Sec. line between Sections 25 and 26 I run on a random line through the middle of Sec. 25

Var. 16° 15 East.

20.00 Set a temporary 1/16 Sec. Cor. Land mountainous Soil 2d Rate.

40.00 Set a temporary 1/4 Sec. Cor. Land mountainous Soil 2d Rate.

60.00 Set a temporary 1/16 Sec. Cor. Land mountainous Soil 2d Rate.

80.40 Intersect the N. and S. line bet. Secs. 25 & 30 at 24 links S. of the 1/4 Sec. Cor. Land Mountainous Soil 2d Rate.

From this corner I run S 89° 50' W. on a true line through the middle of Sec. 25 with the same var.

20.10 Set a sandstone 16 x 10 x 2 ins. 12 ins. in ground marked "1/16" on E. face in a mound of earth 30 ins. diam. at base and 18 ins. high; dug 2 pits 18 x 12 x 12 ins. E. and W. dist. 5 ft. from mound for 1/16 Sec. Cor.

40.20 Set a sandstone 20 x 8 x 3 ins. 12 ins. in ground marked "1/4" on E. face in a mound of earth 30 ins. diam. at base and 18 ins. high; dug 2 pits 18 x 12 x 12 ins. E. and W. dist. 5 ft. from mound for 1/4 Sec. Cor.

60.30 Set a sandstone 14 x 8 x 4 ins. 12 ins. in ground marked "1/16" on E. face in a mound of earth 30 ins. diam. at base and 18 ins. high; dug 2 pits 18 x 12 x 12 ins. E. and W. dist. 5 ft. from mound for 1/16 Sec. Cor.

80.40 To the 1/4 Sec. Cor. on Sec. line between Secs. 25 and 26

Land mountainous high washed bluffs of clay.

Grazing

Soil 2d Rate

# Uncompahgre Ute Indian Surveys.

Subdivisions of T. 8 S. R. 2 E. Salt Lake Mer. Utah Terr.y Con.td

Chains From the N 1/16 Sec. Cor. on Sec. line between Sections 25 and 26 I run on a random line through the middle the N half of Sec. 25
Var. 16° 15' East.

20.00 Set a temporary 1/16 Sec. Cor. Landmount Soil 3d Rate.

40.00 Set a temporary 1/16 Sec. Cor. Landmountain Soil 3d Rate.

60.00 Set a temporary 1/16 Sec. Cor. Landmountain Soil 3d Rate.

80.26 Intersect the N. & S. line bet. Secs. 25 and 30 at 22 links N. of the N 1/16 Sec. Cor. Land Mountainous Soil 3d Rate.
From this corner I run N 89° 51' W. on a true line through the middle of the N half of Sec. 25 with the same var.

20.06 Set a sandstone 14 x 6 x 4 ins. 12 ins. in the ground, marked "1/16" on E. face in a mound of earth 30 ins. diam. at base and 18 ins. high, dug 2 pits 18 x 12 x 12 ins. E & W. dist. 5 ft. from mound for 1/16 Sec. Cor.

40.13 Set a sandstone 14 x 12 x 3 ins. 12 ins. in the ground, marked "1/16" on E. face in a mound of earth 30 ins. diam. at base and 18 ins. high, dug 2 pits 18 x 12 x 12 ins. E & W. dist. 5 ft. from mound for 1/16 Sec. Cor.

60.19 Set a sandstone 16 x 10 x 4 ins. 12 ins. in the ground, marked "1/16" on E. face in a mound of earth 30 ins. diam. at base and 18 ins. high, dug 2 pits 18 x 12 x 12 ins. E & W. dist. 5 ft. from mound for 1/16 Sec. Cor.

80.26 To the N 1/16 Sec. Cor. on Sec. line between Secs. 25 and 26.
and mountainous high bluffs of clay.
Grazing
oil 3d Rate

# Uncompahgre Ute Indian Surveys.

Subdivisions of T. 8 S. R. 2 E. Salt Lake Mer. Utah Terr.y Con.ts

| Chains. | |
|---|---|
| | From the S 1/16 Sec. Cor. on Sec. line between Sections 34 and 35 I run East on a random line through the middle of the S half of Sec. 35 Var. 16° 15 East. |
| 20.00 | Set a temporary 1/16 Sec. Cor. Land gently rolling Soil 2d Rate. |
| 40.00 | Set a temporary 1/16 Sec. Cor. Land gently rolling Soil 2d Rate. |
| 60.00 | Set a temporary 1/16 Sec. Cor. Land gently rolling Soil 2d Rate. |
| 80.62 | Intersect the N. & S. line bet. Secs. 35 and 36 at 20 links S of the S 1/16 Sec. Cor. Land gently rolling Soil 2d Rate. From this corner I run S. 89° 51' W. on a true line through the middle of the South half of Sec. 35 with the same var. |
| 20.15 | Set a sandstone 14 x 10 x 4 ins. 12 ins. in the ground, marked "1/16" on E. face in a mound of earth 30 ins. diam. at base and 18 ins. high, dug 2 pits 18 x 12 x 12 ins. E & W. dist. 5 ft. from mound for 1/16 Sec. Cor. |
| 40.31 | Set a sandstone 16 x 8 x 3 ins. 12 ins. in the ground, marked "1/16" on E. face in a mound of earth 30 ins. diam. at base and 18 ins. high, dug 2 pits 18 x 12 x 12 ins. E & W. dist. 5 ft. from mound for 1/16 Sec. Cor. |
| 60.46 | Set a sandstone 18 x 10 x 5 ins. 12 ins. in the ground, marked "1/16" on E. face in a mound of earth 30 ins. diam. at base and 18 ins. high, dug 2 pits 18 x 12 x 12 ins. E & W. dist. 5 ft. from mound for 1/16 Sec. Cor. |
| 80.62 | To the S 1/16 Sec. Cor. on Sec. line between Secs. 34 and 35 Land gently rolling Grazing good Soil 2d Rate |

# Uncompahgre Ute Indian Surveys.

Subdivisions of T. 8 S. R. 22 E. Salt Lake Me. Utah Terr.y Con.td

| Chains. | |
|---|---|
| | From the 1/4 Sec. Cor. on Sec. line between Sections 34 and 35 I run East on a random line through the middle of Sec 35 Var. 16° 15 East. |
| 20.00 | Set a temporary 1/16 Sec. Cor. Land rolling gently Soil 2d Rate. |
| 40.00 | Set a temporary 1/4 Sec. Cor. Land rolling Soil 2d Rate. |
| 60.00 | Set a temporary 1/16 Sec. Cor. Land gently rolling Soil 2d Rate. |
| 80.56 | Intersect the N. and S. line bet. Secs. 35 & 36 at 35 links S of the 1/4 Sec. Cor. Land rolling — Soil 2d Rate. From this corner I run S. 89° 44' W. on a true line through the middle of Sec. 35 with the same var. |
| 2.00 | Set a sandstone 18 x 10 x 3 ins. 12 ins. in ground marked "1/16" on E. face in a mound of earth 30 ins. diam. at base and 18 ins. high; dug 2 pits 18 x 12 x 12 ins. E. and W., dist. 5 ft. from mound for 1/16 Sec. Cor. |
| 40.28 | Set a sandstone 16 x 12 x 4 ins. 12 ins. in ground marked "1/4" on E. face in a mound of earth 30 ins. diam. at base and 18 ins. high; dug 2 pits 18 x 12 x 12 ins. E. and W., dist. 5 ft. from mound for 1/4 Sec. Cor. |
| 60.42 | Set a sandstone 18 x 10 x 5 ins. 12 ins. in ground marked "1/16" on E. face in a mound of earth 30 ins. diam. at base and 18 ins. high; dug 2 pits 18 x 12 x 12 ins. E. and W., dist. 5 ft. from mound for 1/16 Sec. Cor. |
| 80.56 | To the 1/4 Sec. Cor. on Sec. line between Secs 34 and 35. Land gently rolling Grazing fair Soil 2d Rate Sept. 20. 1882. |

# Uncompahgre Ute Indian Surveys.

Subdivisions of T. 8 S. R. 22 E. Salt Lake Mer. Utah Terr.y Con.td

Chains. From the N. 1/16 Sec. Cor. on Sec. line between Sections 34 and 35 I run east on a random line through the middle of the N. half of Sec. 35

Var. 16° 15 East.

20.00 Set a temporary 1/16 Sec. Cor. Land rolling Soil 2d Rate.

40.00 Set a temporary 1/16 Sec. Cor. Land gently Soil 2d Rate.

60.00 Set a temporary 1/16 Sec. Cor. Land gently rolling Soil 2d Rate.

80.3 Intersect the N. & S. line bet. Secs. 35 & 36 and at 20 links N. of the N. 1/16 Sec. Cor. Land gently rolling Soil 2d Rate.

From this corner I run N. 89° 51' W. on a true line through the middle of the North half of Sec. 35 with the same var.

20.09 Set a sandstone 18 x 10 x 4 ins. 12 ins. in the ground, marked "1/16" on E. face in a mound of earth 30 ins. diam. at base and 18 ins. high, dug 2 pits 18 x 12 x 12 ins. E & W. dist. 5 ft. from mound for 1/16 Sec. Cor.

40.18 Set a sandstone 16 x 8 x 3 ins. 12 ins. in the ground, marked "1/16" on E. face in a mound of earth 30 ins. diam. at base and 18 ins. high, dug 2 pits 18 x 12 x 12 ins. E & W. dist. 5 ft. from mound for 1/16 Sec. Cor.

60.27 Set a sandstone 16 x 4 x 4 ins. 12 ins. in the ground, marked "1/16" on E. face in a mound of earth 30 ins. diam. at base and 18 ins. high, dug 2 pits 18 x 12 x 12 ins. E & W. dist. 5 ft. from mound for 1/16 Sec. Cor.

80.3 To the N. 1/16 Sec. Cor. on Sec. line between Secs. 34 and 35

Land gently rolling.
Grazing good
Soil sandy 2d Rate

# Uncompahgre Ute Indian Surveys.

Subdivisions of T. 8 S. R. 2 E. Salt Lake Mer. Utah Terr.y Cont.d

| Chains | |
|---|---|
| | From the S 1/16 Sec. Cor. on Sec. line between Sections 26 and 27 I run East on a random line through the middle of the S half of Sec. 26 Var. 16° 15' East. |
| 20.00 | Set a temporary 1/16 Sec. Cor. Land rolling Soil 2d Rate. |
| 40.00 | Set a temporary 1/16 Sec. Cor. Land rolling Soil 2d Rate. |
| 60.00 | Set a temporary 1/16 Sec. Cor. Land rolling Soil 2d Rate. |
| 80.20 | Intersect the N. & S. line bet. Secs. 25 and 26 at 32 links N of the S 1/16 Sec. Cor. Land rolling Soil 2d Rate. From this corner I run N 89° 46' W. on a true line through the middle of the South half of Sec. 26 with the same var. |
| 20.05 | Set a sandstone 16 x 12 x 4 ins. 12 ins. in the ground, marked "1/16" on E. face in a mound of earth 30 ins. diam. at base and 18 ins. high, dug 2 pits 18 x 12 x 12 ins. E & W. dist. 5 ft. from mound for 1/16 Sec. Cor. |
| 40.10 | Set a sandstone 16 x 12 x 3 ins. 12 ins. in the ground, marked "1/16" on E. face in a mound of earth 30 ins. diam. at base and 18 ins. high, dug 2 pits 18 x 12 x 12 ins. E & W. dist. 5 ft. from mound for 1/16 Sec. Cor. |
| 60.15 | Set a sandstone 16 x 12 x 4 ins. 12 ins. in the ground, marked "1/16" on E. face in a mound of earth 30 ins. diam. at base and 18 ins. high, dug 2 pits 18 x 12 x 12 ins. E & W. dist. 5 ft. from mound for 1/16 Sec. Cor. |
| 80.20 | To the S. 1/16 Sec. Cor. on Sec. line between Secs. 26 and 27 Land rolling Grazing Soil 2d. Rate |

# Uncompahgre Ute Indian Surveys.

Subdivisions of T. 8 S. R. 1 E Salt Lake Mer. Utah Terr.y Con.td

Chains. From the 1/4 Sec. Cor. on Sec. line between Sections 26 and 27 I run east on a random line through the middle of Sec. 26

Var. 16° 15 East.

20.00 Set a temporary 1/16 Sec. Cor. Land rolling Soil 2d Rate.

40.00 Set a temporary 1/4 Sec. Cor. Land rolling Soil 2d Rate.

60.00 Set a temporary 1/16 Sec. Cor. Land rolling Soil 2d Rate.

80.12 Intersect the N. and S. line bet. Secs. 25 & 26 at 18 links N. of the 1/4 Sec. Cor. Land rolling Soil 2d Rate. From this corner I run N 89° 52' W. on a true line through the middle of Sec. 26 with the same var.

20.03 Set a sandstone 14 x 10 x 3 ins. 12 ins. in ground marked "1/16" on E. face in a mound of earth 30 ins. diam. at base and 18 ins. high; dug 2 pits 18 x 12 x 12 ins. E. and W. dist. 5 ft. from mound for 1/16 Sec. Cor.

40.06 Set a sandstone 16 x 8 x 4 ins. 12 ins. in ground marked "1/4" on E. face in a mound of earth 30 ins. diam. at base and 18 ins. high; dug 2 pits 18 x 12 x 12 ins. E. and W. dist. 5 ft. from mound for 1/4 Sec. Cor.

60.09 Set a sandstone 14 x 10 x 4 ins. 12 ins. in ground marked "1/16" on E. face in a mound of earth 30 ins. diam. at base and 18 ins. high; dug 2 pits 18 x 12 x 12 ins. E. and W. dist. 5 ft. from mound for 1/16 Sec. Cor.

80.12 To the 1/4 Sec. Cor. on Sec. line between Secs. 26 and 27.

Land rolling.

Grazing good

Soil 2d Rate

# Uncompahgre Ute Indian Surveys.

Subdivisions of T. 8 S. R. 2 E. Salt Lake Mer. Utah Terr.y Con.td

| Chains | |
|---|---|
| | From the N. 1/16 Sec. Cor. on Sec. line between Sections 26 and 27 I run East on a random line through the middle of the N. half of Sec. 26 Var. 16° 15 East. |
| 20.00 | Set a temporary 1/16 Sec. Cor. Land rolling Soil 2d Rate. |
| 40.00 | Set a temporary 1/16 Sec. Cor. Land rolling Soil 2d Rate. |
| 60.00 | Set a temporary 1/16 Sec. Cor. Land rolling Soil 2d Rate. |
| 80.20 | Intersect the N. & S. line bet. Secs. 25 & 26 and at 40 links N. of the N. 1/16 Sec. Cor. Land rolling Soil 2d Rate. |
| | From this corner I run N. 89° 43' W. on a true line through the middle of the N. half of Sec. 26 with the same var. |
| 20.05 | Set a sandstone 14 x 5 x 4 ins. 12 ins. in the ground, marked "1/16" on E. face in a mound of earth 30 ins. diam. at base and 18 ins. high, dug 2 pits 18 x 12 x 12 ins. E & W. dist. 5 ft. from mound for 1/16 Sec. Cor. |
| 40.10 | Set a sandstone 16 x 10 x 3 ins. 12 ins. in the ground, marked "1/16" on E. face in a mound of earth 30 ins. diam. at base and 18 ins. high, dug 2 pits 18 x 12 x 12 ins. E & W. dist. 5 ft. from mound for 1/16 Sec. Cor. |
| 60.15 | Set a sandstone 20 x 18 x 4 ins. 12 ins. in the ground, marked "1/16" on E. face in a mound of earth 30 ins. diam. at base and 18 ins. high, dug 2 pits 18 x 12 x 12 ins. E & W. dist. 5 ft. from mound for 1/16 Sec. Cor. |
| 80.20 | To the N. 1/16 Sec. Cor. on Sec. line be- Secs. 26 and 27. — Land rolling Grazing good Soil 2d Rate |

# Uncompahgre Ute Indian Surveys.

Subdivisions of T. 8 S. R. 22 E. Salt Lake Mer. Utah Terr.y Con.td

Chains | From the S 1/16 Sec. Cor. on Sec. line between Sections 22 and 23 I run east on a random line through the middle of the S half of Sec. 23

Var. 16° 15' East.

20.00 Set a temporary 1/16 Sec. Cor. Land broken & rough Soil 2d Rate.

40.00 Set a temporary 1/16 Sec. Cor. Land broken & rough. Soil 2d Rate.

60.00 Set a temporary 1/16 Sec. Cor. Land broken & rough Soil 2d Rate.

80.2 Intersect the N. & S. line bet. Secs. 23. and 24 at 12 links N of the S 1/16 Sec. Cor. Land rough & broken Soil 2d Rate. From this corner I run N 89° 55' W. on a true line through the middle of the South half of Sec. 23 with the same var.

20.0 Set a sandstone 16 x 8 x 4 ins. 12 ins. in the ground, marked "1/16" on E. face in a mound of earth 30 ins. diam. at base and 18 ins. high, dug 2 pits 18 x 12 x 12 ins. E & W. dist. 5 ft. from mound for 1/16 Sec. Cor.

40.02 Set a sandstone 15 x 9 x 3 ins. 12 ins. in the ground, marked "1/16" on E. face in a mound of earth 30 ins. diam. at base and 18 ins. high, dug 2 pits 18 x 12 x 12 ins. E & W. dist. 5 ft. from mound for 1/16 Sec. Cor.

60.18 Set a sandstone 12 x 10 x 8 ins. 12 ins. in the ground, marked "1/16" on E. face in a mound of earth 30 ins. diam. at base and 18 ins. high, dug 2 pits 18 x 12 x 12 ins. E & W. dist. 5 ft. from mound for 1/16 Sec. Cor.

80.24 To the S 1/16 Sec. Cor. on Sec. line between Secs. 22. and 23.

and rough and broken mountainous

Grazing good

Oil Sandy Rate 2d

# Uncompahgre Ute Indian Surveys.

Subdivisions of T. 8 S. R 22 E. Salt Lake Mer. Utah Terr.y Con.td

| Chains. | |
|---|---|
| | From the 1/4 Sec. Cor. on Sec. line between Sections 22 and 23 I run East on a random line through the middle of Sec. 23. Var. 16° 15' East. |
| 20.00 | Set a temporary 1/16 Sec. Cor. Land rough & broken Soil 2d Rate. |
| 40.00 | Set a temporary 1/4 Sec. Cor. Land rough & broken Soil 2d Rate. |
| 60.00 | Set a temporary 1/16 Sec. Cor. Land rough & broken. Soil 2d Rate. |
| 80.54 | Intersect the N. and S. line bet. Secs. 23 & 22 at 10 links S. of the 1/4 Sec. Cor. Land rough & broken Soil 2d Rate. From this corner I run S. 89° 55' W. on a true line through the middle of Sec. 23. with the same var. |
| 20.13 | Set a sandstone 22 x 8 x 4 ins. 12 ins. in ground marked "1/16" on E. face in a mound of earth 30 ins. diam. at base and 18 ins. high; dug 2 pits 18 x 12 x 12 ins. E. and W. dist. 5 ft. from mound for 1/16 Sec. Cor. |
| 40.27 | Set a sandstone 20 x 12 x 4 ins. 12 ins. in ground marked "1/4" on E. face in a mound of earth 30 ins. diam. at base and 18 ins. high; dug 2 pits 18 x 12 x 12 ins. E. and W. dist. 5 ft. from mound for 1/4 Sec. Cor. |
| 60.40 | Set a sandstone 20 x 10 x 3 ins. 12 ins. in ground marked "1/16" on E. face in a mound of earth 30 ins. diam. at base and 18 ins. high; dug 2 pits 18 x 12 x 12 ins. E. and W. dist. 5 ft. from mound for 1/16 Sec. Cor. |
| 80.54 | To the 1/4 Sec. Cor. on Sec. line between Secs. 22 and 23 Land rough and broken. Grazing Soil 2d Rate |

# Uncompahgre Ute Indian Surveys.

Subdivisions of T. 8 S. R. 22 E. Salt Lake Mer. Utah Terr.y Con.td

| Chains. | |
|---|---|
| | From the N. 1/16 Sec. Cor. on Sec. line between Sections 22 and 23 I run East on a random line through the middle of the N. half of Sec. 23 Var. 16° 15 East. |
| 20.00 | Set a temporary 1/16 Sec. Cor. Land broken & mountainous Soil 2d Rate. |
| 40.00 | Set a temporary 1/16 Sec. Cor. Land broken & mountainous Soil 2d Rate. |
| 60.00 | Set a temporary 1/16 Sec. Cor. Land broken & mountainous Soil 2d Rate. |
| 80.62 | Intersect the N. & S. line bet. Secs. 23 and 24 at 46 links S. of the N. 1/16 Sec. Cor. Land broken & mountainous Soil 2d Rate. From this corner I run S. 89° 40' W. on a true line through the middle of the North half of Sec. 23. with the same var. |
| 20.15 | Set a sandstone 24 x 10 x 4 ins. 12 ins. in the ground, marked "1/16" on E. face in a mound of earth 30 ins. diam. at base and 18 ins. high, dug 2 pits 18 x 12 x 12 ins. E & W. dist. 5 ft. from mound for 1/16 Sec. Cor. |
| 40.31 | Set a sandstone 18 x 16 x 3 ins. 12 ins. in the ground, marked "1/16" on E. face in a mound of earth 30 ins. diam. at base and 18 ins. high, dug 2 pits 18 x 12 x 12 ins. E & W. dist. 5 ft. from mound for 1/16 Sec. Cor. |
| 60.46 | Set a sandstone 14 x 6 x 6 ins. 12 ins. in the ground, marked "1/16" on E. face in a mound of earth 30 ins. diam. at base and 18 ins. high, dug 2 pits 18 x 12 x 12 ins. E & W. dist. 5 ft. from mound for 1/16 Sec. Cor. |
| 80.6 | To the N. 1/16 Sec. Cor. on Sec. line between Secs. 22 and 23 Land broken and mountainous Grazing good Soil 2d Rate |

# Uncompahgre Ute Indian Surveys.

Subdivisions of T. 8 S. R. 22 E. Salt Lake Mer. Utah Terr.y Con.td

Ch.

From the S 1/16 Sec. Cor. on Sec. line between Sections 33 and 34 I run east on a random line through the middle of the S half of Sec. 34

Var. 16° 15' East.

20.00 Set a temporary 1/16 Sec. Cor. Land rolling Soil 3d Rate.

40.00 Set a temporary 1/16 Sec. Cor. Land rolling Soil 2d Rate.

60.00 Set a temporary 1/16 Sec. Cor. Land rolling Soil 2d Rate.

79.7 Intersect the N. & S. line bet. Secs. 34 and 35 at 12 links S. of the S 1/16 Sec. Cor. Land rolling. Soil 2d Rate.

From this corner I run S. 89° 55' W. on a true line through the middle of the South half of Sec. 34 with the same var.

19.9 Set a sandstone 18 x 10 x 8 ins. 12 ins. in the ground, marked "1/16" on E. face in a mound of earth 30 ins. diam. at base and 18 ins. high, dug 2 pits 18 x 12 x 12 ins. E & W. dist. 5 ft. from mound for 1/16 Sec. Cor.

39.87 Set a sandstone 12 x 12 x 4 ins. 12 ins. in the ground, marked "1/16" on E. face in a mound of earth 30 ins. diam. at base and 18 ins. high, dug 2 pits 18 x 12 x 12 ins. E & W. dist. 5 ft. from mound for 1/16 Sec. Cor.

59.81 Set a sandstone 16 x 7 x 7 ins. 12 ins. in the ground, marked "1/16" on E. face in a mound of earth 30 ins. diam. at base and 18 ins. high, dug 2 pits 18 x 12 x 12 ins. E & W. dist. 5 ft. from mound for 1/16 Sec. Cor.

79.74 To the S. 1/16 Sec. Cor. on Sec. line between Secs. 33 and 34

and rolling
Grazing good
oil 2d Rate Sept.r 21st 1882

# Uncompahgre Ute Indian Surveys.

Subdivisions of T. 8 S. R. 2 E. Salt Lake Me. Utah Terr.y Con.td

| Chains. | |
|---|---|
| | From the 1/4 Sec. Cor. on Sec line between Sections 33 and 34 I run East on a random line through the middle of Sec. 34. |
| | Var. 16° 15' East. |
| 20.00 | Set a temporary 1/16 Sec. Cor. Land rolling Soil 2d Rate. |
| 40.00 | Set a temporary 1/4 Sec. Cor. Land rolling Soil 2d Rate. |
| 60.00 | Set a temporary 1/16 Sec. Cor. Land rolling Soil 2d Rate. |
| 79.60 | Intersect the N. and S. line bet. Secs. 34 + 35 at 16 links S. of the 1/4 Sec. Cor. Land rolling — Soil 2d Rate. From this corner I run S. 89° 53' W. on a true line through the middle of Sec. 34 with the same var. |
| 19.90 | Set a sandstone 16 x 12 x 4 ins. 12 ins. in ground marked "1/16" on E. face in a mound of earth 30 ins. diam. at base and 18 ins. high; dug 2 pits 18 x 12 x 12 ins. E. and W. dist. 5 ft. from mound for 1/16 Sec. Cor. |
| 39.80 | Set a sandstone 16 x 4 x 2 ins. 12 ins. in ground marked "1/4" on E. face in a mound of earth 30 ins. diam. at base and 18 ins. high; dug 2 pits 18 x 12 x 12 ins. E. and W. dist. 5 ft. from mound for 1/4 Sec. Cor. |
| 59.70 | Set a sandstone 14 x 12 x 3 ins. 12 ins. in ground marked "1/16" on E. face in a mound of earth 30 ins. diam. at base and 18 ins. high; dug 2 pits 18 x 12 x 12 ins. E. and W. dist. 5 ft. from mound for 1/16 Sec. Cor. |
| 79.60 | To the 1/4 Sec. Cor. on Sec. line between Secs. 33 and 34 Land rolling. Grazing good Soil 2d Rate |

# Uncompahgre Ute Indian Surveys.

Subdivisions of T. 8 S. R. 2 E. Salt Lake Mer. Utah Terr.y Cont.d

| Chains. | |
|---|---|
| | From the N. 1/16 Sec. Cor. on Sec. line between Sections 33 and 34 I run East on a random line through the middle of the N half of Sec. 34 Var. 16° 15' East. |
| 20.00 | Set a temporary 1/16 Sec. Cor. Land rolling Soil 2d Rate. |
| 40.00 | Set a temporary 1/16 Sec. Cor. Land rolling Soil 2d Rate. |
| 60.00 | Set a temporary 1/16 Sec. Cor. Land rolling Soil 2d Rate. |
| 79.66 | Intersect the N. & S. line bet. Secs. 34 & 35 and at 18 links N. of the N. 1/16 Sec. Cor. Land rolling Soil 2d Rate. |
| | From this corner I run N. 89° 52' W. on a true line through the middle of the North half of Sec. 34 with the same var. |
| 19.92 | Set a sandstone 20 x 5 x 5 ins. 12 ins. in the ground, marked "1/16" on E. face in a mound of earth 30 ins. diam. at base and 18 ins. high, dug 2 pits 18 x 12 x 12 ins. E & W. dist. 5 ft. from mound for 1/16 Sec. Cor. |
| 39.83 | Set a sandstone 20 x 4 x 5 ins. 12 ins. in the ground, marked "1/16" on E. face in a mound of earth 30 ins. diam. at base and 18 ins. high, dug 2 pits 18 x 12 x 12 ins. E & W. dist. 5 ft. from mound for 1/16 Sec. Cor. |
| 59.74 | Set a sandstone 16 x 7 x 4 ins. 12 ins. in the ground, marked "1/16" on E. face in a mound of earth 30 ins. diam. at base and 18 ins. high, dug 2 pits 18 x 12 x 12 ins. E & W. dist. 5 ft. from mound for 1/16 Sec. Cor. |
| 79.66 | To the N. 1/16 Sec. Cor. on Sec. line between Secs. 33 and 34. Land rolling. Grazing good Soil 2d Rate |

# Uncompahgre Ute Indian Surveys.

Subdivisions of T. 8 S. R. 2 E. Salt Lake Mer. Utah Terr.y Cont.d

---

Cha From the S 1/16 Sec. Cor. on Sec. line between Sections 27 and 28 I run East on a random line through the middle the S. half of Sec. 27.

Var. 16° 15 East.

20.00 Set a temporary 1/16 Sec. Cor. Land rolling Soil 2d Rate.

40.00 Set a temporary 1/16 Sec. Cor. Land rolling Soil 2d Rate.

60.00 Set a temporary 1/16 Sec. Cor. Land rolling Soil 2d Rate.

80.28 Intersect the N. & S. line bet. Secs. 26 and 27 at 6 links S of the S 1/16 Sec. Cor. Land rolling Soil 2d Rate.

From this corner I run S. 89° 57' W on a true line through the middle of the South half of Sec. 27. with the same var.

20.07 Set a sandstone 20 x 10 x 5 ins. 12 ins. in the ground, marked "1/16" on E. face in a mound of earth 30 ins. diam. at base and 18 ins. high, dug 2 pits 18 x 12 x 12 ins. E & W. dist. 5 ft. from mound for 1/16 Sec. Cor.

40.14 Set a sandstone 14 x 6 x 14 ins. 12 ins. in the ground, marked "1/16" on E. face in a mound of earth 30 ins. diam. at base and 18 ins. high, dug 2 pits 18 x 12 x 12 ins. E & W. dist. 5 ft. from mound for 1/16 Sec. Cor.

60.21 Set a sandstone 14 x 12 x 3 ins. 12 ins. in the ground, marked "1/16" on E. face in a round of earth 30 ins. diam. at base and 18 ins. high, dug 2 pits 18 x 12 x 12 ins. E & W. dist. 5 ft. from mound for 1/16 Sec. Cor.

80.28 To the S 1/16 Sec. Cor. on Sec. line between Secs. 27 and 28

and rolling

Grazing oil 2d Rate

# Uncompahgre Ute Indian Surveys.

Subdivisions of T. 8 S. R. 2 E. Salt Lake Me. Utah Terr.y Con.ld

| Chains. | |
|---|---|
| | From the 1/4 Sec Cor. on Sec line between Sections 27. and 28 I run East on a random line through the middle of Sec 27. Var. 16° 15' East. |
| 20.00 | Set a temporary 1/16 Sec. Cor. Land rolling Soil 2d Rate. |
| 40.00 | Set a temporary 1/4 Sec. Cor. Land rolling Soil 2d Rate. |
| 60.00 | Set a temporary 1/16 Sec. Cor. Land rolling Soil 2d Rate. |
| 80.54 | Intersect the N. and S. line bet. Secs. 26 & 27 at 16 links N. of the 1/4 Sec. Cor Land rolling — Soil 2d Rate. From this corner I run N. 89° 53' W. on a true line through the middle of Sec 27. — with the same var. |
| 2.13 | Set a sandstone 16 x 12 x 3 ins. 12 ins. in ground marked "1/16" on E. face in a mound of earth 30 ins. diam. at base and 18 ins. high; dug 2 pits 18 x 12 x 12 ins. E. and W. dist. 5 ft. from mound for 1/16 Sec. Cor. |
| 40.27 | Set a sandstone 14 x 12 x 4 ins. 12 ins. in ground marked "1/4" on E. face in a mound of earth 30 ins. diam. at base and 18 ins. high; dug 2 pits 18 x 12 x 12 ins. E. and W. dist. 5 ft. from mound for 1/4 Sec. Cor. |
| 60.40 | Set a sandstone 16 x 8 x 3 ins. 12 ins. in ground marked "1/16" on E. face in a mound of earth 30 ins. diam. at base and 18 ins. high; dug 2 pits 18 x 12 x 12 ins. E. and W. dist. 5 ft. from mound for 1/16 Sec. Cor. |
| 80.54 | To the 1/4 Sec. Cor. on Sec. line between Secs 27 and 28. Land rolling Grazing Soil 2d Rate |

# Uncompahgre Ute Indian Surveys.

Subdivisions of T. 8 S. R. 2 E. Salt Lake Mer. Utah Terr.y Cont.d

| Chains. | |
|---|---|
| | From the N 1/16 Sec. Cor. on Sec. line between Sections 27. and 28 I run East on a random line through the middle of the N half of Sec. 27. Var. 16° 15' East. |
| 20.00 | Set a temporary 1/16 Sec. Cor. Land rolling Soil 2d Rate. |
| 40.00 | Set a temporary 1/16 Sec. Cor. Land rolling Soil 2d Rate. |
| 60.00 | Set a temporary 1/16 Sec. Cor. Land rolling Soil 2d Rate. |
| 80.38 | Intersect the N. & S. line bet. Secs. 26 and 27 at 3 links S. of the N 1/16 Sec. Cor. Land rolling — Soil 2d Rate. From this corner I run S. 89° 59' W. on a true line through the middle of the North half of Sec. 27. with the same var. |
| 20.09 | Set a sandstone 14 x 13 x 10 ins. 12 ins. in the ground, marked "1/16" on E. face in a mound of earth 30 ins. diam. at base and 18 ins. high, dug 2 pits 18 x 12 x 12 ins. E & W. dist. 5 ft. from mound for 1/16 Sec. Cor. |
| 40.19 | Set a sandstone 14 x 6 x 5 ins. 12 ins. in the ground, marked "1/16" on E. face in a mound of earth 30 ins. diam. at base and 18 ins. high, dug 2 pits 18 x 12 x 12 ins. E & W. dist. 5 ft. from mound for 1/16 Sec. Cor. |
| 60.28 | Set a sandstone 18 x 10 x 3 ins. 12 ins. in the ground, marked "1/16" on E. face in a mound of earth 30 ins. diam. at base and 18 ins. high, dug 2 pits 18 x 12 x 12 ins. E & W. dist. 5 ft. from mound for 1/16 Sec. Cor. |
| 80.38 | To the N 1/16 Sec. Cor. on Sec. line between Secs. 27. and 28. Land rolling Grazing Soil 2d Rate |

# Uncompahgre Ute Indian Surveys.

Subdivisions of T. 8 S. R. 22 E. Salt Lake Mer. Utah Terr.y Con.td

Ch. From the S 1/16 Sec. Cor. on Sec. line between Sections 21 and 22 I run on a random line through the middle of the S. half of Sec. 22.
Var. 16° 15' East.

20.00 Set a temporary 1/16 Sec. Cor. Land rolling Soil 2d Rate.

40.00 Set a temporary 1/16 Sec. Cor. Land rolling Soil 2d Rate.

60.00 Set a temporary 1/16 Sec. Cor. Land rolling Soil 2d Rate.

80.3 Intersect the N. & S. line bet. Secs. 22 and 23 at 16 links S of the S 1/16 Sec. Cor. Land rolling Soil 2d Rate.
From this corner I run S. 89° 53' W. on a true line through the middle of the South half of Sec. 22. with the same var.

20.08 Set a sandstone 14 x 8 x 4 ins. 12 ins. in the ground, marked "1/16" on E. face in a mound of earth 30 ins. diam. at base and 18 ins. high, dug 2 pits 18 x 12 x 12 ins. E & W. dist. 5 ft. from mound for 1/16 Sec. Cor.

40.1 Set a sandstone 14 x 6 x 5 ins. 12 ins. in the ground, marked "1/16" on E. face in a mound of earth 30 ins. diam. at base and 18 ins. high, dug 2 pits 18 x 12 x 12 ins. E & W. dist. 5 ft. from mound for 1/16 Sec. Cor.

60.25 Set a sandstone 16 x 10 x 8 ins. 12 ins. in the ground, marked "1/16" on E. face in a mound of earth 30 ins. diam. at base and 18 ins. high, dug 2 pits 18 x 12 x 12 ins. E & W. dist. 5 ft. from mound for 1/16 Sec. Cor.

80.34 To the S 1/16 Sec. Cor. on Sec. line between Secs. 21 and 22.
and rolling
Grazing in patches.
oil 2d Rate

# Uncompahgre Ute Indian Surveys.

Subdivisions of T. 8 S. R. 22 E Salt Lake Me. Utah Terr.y Con.td

Chains. From the 1/4 Sec. Cor. on Sec line between Sections 21 and 22 I run East on a random line through the middle of Sec. 22.

Var. 16° 15' East.

20.00 Set a temporary 1/16 Sec. Cor. Land rolling Soil 2d Rate.

40.00 Set a temporary 1/4 Sec. Cor. Land rolling Soil 2d Rate.

60.00 Set a temporary 1/16 Sec. Cor. Land rolling Soil 2d Rate.

80.50 Intersect the N. and S. line bet. Secs 22 & 23 at 28 links S of the 1/4 Sec. Cor. Land rolling — Soil 2d Rate. From this corner I run S. 89° 48' W on a true line through the middle of Sec 22. with the same var.

20.12 Set a sandstone 22 X 10 X 4 ins. 12 ins. in ground marked "1/16" on E. face in a mound of earth 30 ins. diam. at base and 8 ins. high; dug 2 pits 18 X 12 X 12 ins. E. and W. dist. 5 Ft. from mound for 1/16 Sec. Cor.

40.32 Set a sandstone 16 X 14 X 11 ins. 12 ins. ground marked "1/4" on E. face in a mound of earth 30 ins. diam. at base and 8 ins. high; dug 2 pits 18 X 12 X 12 ins. E. and W. dist. 5 Ft. from mound for 1/4 Sec. Cor.

60.37 Set a sandstone 18 X 10 X 4 ins. 12 ins. ground marked "1/16" on E. face in a mound of earth 30 ins. diam. at base and 8 ins. high; dug 2 pits 18 X 12 X 12 ins. E. & W. dist. 5 Ft. from mound for 1/16 Sec. Cor.

80.50 To the 1/4 Sec. Cor. on Sec. line between Secs. 21 and 22. and rolling.

Grazing Soil 2d Rate Sept. 22d 1882.

# Uncompahgre Ute Indian Surveys.

Subdivisions of T. 8 S. R. 2 & 2E. Salt Lake Mer. Utah Terr.y Con.td

Chai From the N 1/16 Sec. Cor. on Sec. line between Sections 21 and 22 I run on a random line through the middle the N half of Sec. 22.

Var. 16° 15' East.

20.00 Set a temporary 1/16 Sec. Cor. Land rolling Soil 2d Rate.

40.00 Set a temporary 1/16 Sec. Cor. Land rolling Soil 2d Rate.

60.00 Set a temporary 1/16 Sec. Cor. Land roll Soil 2d Rate.

80.30 Intersect the N. & S. line bet. Secs 22. and 23 at 22 links S of the N 1/16 Sec. Cor. Land rolling Soil 2d Rate.

From this corner I run S. 89° 51' W. on a true line through the middle of the North. half of Sec. 22. with the same var.

20.07 Set a sandstone 15 x 7 x 7 ins. 12 ins. in the ground, marked "1/16" on E. face in a mound of earth 30 ins. diam. at base and 18 ins. high, dug 2 pits 18 x 12 x 12 ins. E & W. dist. 5 ft. from mound for 1/16 Sec. Cor.

40.1 Set a sandstone 16 x 8 x 4 ins. 12 ins. in the ground, marked "1/16" on E. face in a mound of earth 30 ins. diam. at base and 18 ins. high, dug 2 pits 18 x 12 x 12 ins. E & W. dist. 5 ft. from mound for 1/16 Sec. Cor.

60.2 Set a sandstone 10 x 10 x 8 ins. 12 ins. in the ground, marked "1/16" on E. face in a mound of earth 30 ins. diam. at base and 18 ins. high, dug 2 pits 18 x 12 x 12 ins. E & W. dist. 5 ft. from mound for 1/16 Sec. Cor.

80.30 To the N 1/16 Sec. Cor. on Sec. line be - Secs. 21 and 22.

Land rolling
Grazing
oil 2d Rate

# Uncompahgre Ute Indian Surveys.

Subdivisions of T. 8 S. R. 2 E. Salt Lake Mer. Utah Terr.y Con.td

---

Chain From the S. 1/16 Sec. Cor. on Sec. line between Sections 15 and 16 I run east on a random line through the middle the S. half of Sec. 15'

Var. 16° 15' East.

20.00 Set a temporary 1/16 Sec. Cor. Land broken and washed Soil 3d Rate.

40.00 Set a temporary 1/16 Sec. Cor. Land broken and washed Soil 3d Rate.

60.00 Set a temporary 1/16 Sec. Cor. Land broken and washed Soil 3d Rate.

80.06 Intersect the N. & S. line bet. Secs. 14 and 15 at 14 links N. of the 1/16 Sec. Cor. Land broken & washed Soil 3d Rate. From this corner I run N. 89° 54' W. on a true line through the middle of the South half of Sec. 15 with the same var.

20.01 Set a sandstone 20 x 16 x 2 ins. 12 ins. in the ground, marked "1/16" on E. face in a mound of earth 30 ins. diam. at base and 18 ins. high, dug 2 pits 18 x 12 x 12 ins. E & W. dist. 5 ft. from mound for 1/16 Sec. Cor.

40.03 Set a sandstone 28 x 8 x 3 ins. 12 ins. in the ground, marked "1/16" on E. face in a mound of earth 30 ins. diam. at base and 18 ins. high, dug 2 pits 18 x 12 x 12 ins. E & W. dist. 5 ft. from mound for 1/16 Sec. Cor.

60.0 Set a sandstone 20 x 16 x 2 ins. 12 ins. in the ground, marked "1/16" on E. face in a ound of earth 30 ins. diam. at base and 18 ins. high, dug 2 pits 18 x 12 x 12 ins. E & W. dist. 5 ft. from mound for 1/16 Sec. Cor.

80.0 To the S. 1/16 Sec. Cor. on Sec. line between ecs. 15 and 16

and broken and washed mountainous Grazing oil 3d Rate clay and sandy.

# Uncompahgre Ute Indian Surveys.

Subdivisions of T. 8 S. R. 2 E. Salt Lake Me. Utah Terr.y Con.td

| Chains. | |
|---|---|
| | From the 1/4 Sec. Cor. on Sec line between Sections 15 and 16 I run East — on a random line through the middle of Sec. 15. Var. 16° East. |
| 20.00 | Set a temporary 1/16 Sec. Cor. Land broken and washed Soil 3d Rate. |
| 40.00 | Set a temporary 1/4 Sec. Cor. Land broken and washed Soil 3d Rate. |
| 60.00 | Set a temporary 1/16 Sec. Cor. Land broken and washed. Soil 3d Rate. |
| 80.30 | Intersect the N. and S. line bet. Secs. 14 & 15 at 52 links N. of the 1/4 Sec. Cor. Land broken and washed Soil 3d Rate. From this corner I run N. 89° 38' W. on a true line through the middle of Sec. 15 with the same var. |
| 20.07 | Set a sandstone 18 x 12 x 5 ins. 12 in ground marked "1/16" on E. face in a mound of earth 30 ins. diam. at base an 18 ins. high; dug 2 pits 18 x 12 x 12 ins. E. and W. dist. 5 ft. from mound for 1/16 Sec. C |
| 40.15 | Set a sandstone 18 x 12 x 5 ins. 12 in ground marked "1/4" on E. face in a mound of earth 30 ins. diam. at base an 18 ins. high; dug 2 pits 18 x 12 x 12 ins. E. and W. dist. 5 ft. from mound for 1/4 Sec. C |
| 60.22 | Set a sandstone 22 x 10 x 3 ins. 12 in ground marked "1/16" on E. face in a mound of earth 30 ins. diam. at base an 18 ins. high; dug 2 pits 18 x 12 x 12 ins. E. and W. dist. 5 ft. from mound for 1/16 Sec. |
| 80.30 | To the 1/4 Sec. Cor. on Sec. line Secs. 15 and 16. Land broken and washed Mount Graz Soil & sand Rate 3d. |

# Uncompahgre Ute Indian Surveys.

Subdivisions of T. 8 S. R. 2 E. Salt Lake Mer. Utah Terr.y Con.td

Chains. From the N 1/16 Sec. Cor. on Sec. line between Sections 15 and 16 I run east on a random line through the middle of the N half of Sec. 15.

Var. 16° 15' East.

20.00 Set a temporary 1/16 Sec. Cor. Land broken and washed Soil 3d Rate.

40.00 Set a temporary 1/16 Sec. Cor. Land broken and washed Soil 3d Rate.

60.00 Set a temporary 1/16 Sec. Cor. Land broken and washed Soil 3d Rate.

80.2 Intersect the N. & S. line bet. Secs. 14 and 15 at 16 links S of the N 1/16 Sec. Cor. and broken washed Soil 3d Rate.

From this corner I run S. 89° 54' W. on a true line through the middle of the North half of Sec. 15 with the same var.

20.07 Set a sandstone 14 x 12 x 3 ins. 12 ins. in the ground, marked "1/16" on E. face in a mound of earth 30 ins. diam. at base and 18 ins. high, dug 2 pits 18 x 12 x 12 ins. E & W. dist. 5 ft. from mound for 1/16 Sec. Cor.

40.14 Set a sandstone 16 x 8 x 4 ins. 12 ins. in the ground, marked "1/16" on E. face in a mound of earth 30 ins. diam. at base and 18 ins. high, dug 2 pits 18 x 12 x 12 ins. E & W. dist. 5 ft. from mound for 1/16 Sec. Cor.

60.21 Set a sandstone 18 x 10 x 2 ins. 12 ins. in the ground, marked "1/16" on E. face in a mound of earth 30 ins. diam. at base and 18 ins. high, dug 2 pits 18 x 12 x 12 ins. E & W. dist. 5 ft. from mound for 1/16 Sec. Cor.

80.2 To the N 1/16 Sec. Cor. on Sec. line between Secs. 15 and 16

Land broken and washed

Grazing

Soil Clay & san Rate 3d

# Uncompahgre Ute Indian Surveys.

Subdivisions of T. 8 S. R. 2 E. Salt Lake Mer. Utah Terr.y Con.td

Chain — From the S.t 1/16 Sec. Cor. on Sec. line between Sections 32 and 33 I run east on a random line through the middle of the S.t half of Sec. 33.

Var. 16° 15' East.

20.00 — Set a temporary 1/16 Sec. Cor. Land broken Soil 2.d Rate.

40.00 — Set a temporary 1/16 Sec. Cor. Land broken Soil 2.d Rate.

60.00 — Set a temporary 1/16 Sec. Cor. Land broken Soil 2.d Rate.

79.98 — Intersect the N. & S. line bet. Secs. 33 — and 34 at 40 links S.t of the S.t 1/16 Sec. Cor. Land broken & mountainous Soil 2.d Rate. From this corner I run S. 89.° 45' W. on a true line through the middle of the South half of Sec. 33 with the same var.

19.99 — Set a sandstone 12 x 10 x 4 ins. 12 ins. in the ground, marked "1/16" on E. face in a mound of earth 30 ins. diam. at base and 18 ins. high, dug 2 pits 18 x 12 x 12 ins. E & W. dist. 5 ft. from mound for 1/16 Sec. Cor.

39.99 — Set a sandstone 20 x 10 x 3 ins. 12 ins. in the ground, marked "1/16" on E. face in a mound of earth 30 ins. diam. at base and 18 ins. high, dug 2 pits 18 x 12 x 12 ins. E & W. dist. 5 ft. from mound for 1/16 Sec. Cor.

59.98 — Set a cottonwood post 36 x 3 x 3 ins. 12 ins. in the ground, marked "1/16" on E. face in a mound of earth 30 ins. diam. at base and 18 ins. high, dug 2 pits 18 x 12 x 12 ins. E & W. dist. 5 ft. from mound for 1/16 Sec. Cor.

79.9 — To the S. 1/16 Sec. Cor. on Sec. line between Secs. 32 and 33.

Land broken

Grazing

Soil 2.d Rate

# Uncompahgre Ute Indian Surveys.

Subdivisions of T. 8 S. R. 22 E. Salt Lake Me. Utah Terr.y Con.ld

Chains. From the 1/4 Sec. Cor. on Sec. line between Sections 32 and 33 I run east on a random line through the middle of Sec. 33.

Var. 16° 15' East.

20.00 Set a temporary 1/16 Sec. Cor. Land broken Soil 2d Rate.

40.00 Set a temporary 1/4 Sec. Cor. Land broken Soil 2d Rate.

60.00 Set a temporary 1/16 Sec. Cor. Land broken Soil 2d Rate.

80.34 Intersect the N. and S. line bet. Secs. 33 & 34 at 14 Lnks S. of the 1/4 Sec. Cor. Land broken. Soil 2d Rate. From this corner I run S. 89° 54' W. on a true line through the middle of Sec. 33. with the same var.

20.06 Set a sandstone 20 x 10 x 10 ins. 12 ins. in ground marked "1/16" on E. face in a mound of earth 30 ins. diam. at base and 18 ins. high; dug 2 pits 18 x 12 x 12 ins. E. and W. dist. 5 Ft. from mound for 1/16 Sec. Cor.

40.12 Set a sandstone 16 x 10 x 2 ins. 12 ins. ground marked "1/4" on E. face in a mound of earth 30 ins. diam. at base and 18 ins. high; dug 2 pits 18 x 12 x 12 ins. E. and W. dist. 5 Ft. from mound for 1/4 Sec. Cor.

60.18 Set a sandstone 24 x 12 x 6 ins. 12 ins. ground marked "1/16" on E. face in a mound of earth 30 ins. diam. at base and 18 ins. high; dug 2 pits 18 x 12 x 12 ins. E. and W. dist. 5 Ft. from mound for 1/16 Sec. Cor.

80.2 To the 1/4 Sec. Cor. on Sec. line between Secs. 32 and 33 and broken washed and mountainous

Going

# Uncompahgre Ute Indian Surveys.

Subdivisions of T. S.R. E. Salt Lake Mer. Utah Terr.y Con.td

---

Ch. From the N 1/16 Sec. Cor. on Sec. line between Sections 32 and 33 I run east on a random line through the middle the N half of Sec. 33.

Var. 16° 15' East.

20.00 Set a temporary 1/16 Sec. Cor. Land broken Soil 2d Rate.

40.00 Set a temporary 1/16 Sec. Cor. Land brok. Soil 2d Rate.

60.00 Set a temporary 1/16 Sec. Cor. Land broken Soil 2d Rate.

80.16 Intersect the N. & S. line bet. Secs. 33. and 34 at 24 links S. of the N 1/16 Sec. Cor. Land broken — Soil 2d Rate.

From this corner I run S. 89° 50' W. on a true line through the middle of the North half of Sec. 33 with the same var.

20.0 Set a sandstone 20 X 10 X 3 ins. 12 ins. in the ground, marked "1/16" on E. face in a mound of earth 30 ins. diam. at base and 18 ins. high, dug 2 pits 18 X 12 X 12 ins. E & W. dist. 5 ft. from mound for 1/16 Sec. Cor.

40.08 Set a sandstone 24 X 6 X 2 ins. 12 ins. in the ground, marked "1/16" on E. face in a mound of earth 30 ins. diam. at base and 18 ins. high, dug 2 pits 18 X 12 X 12 ins. E & W. dist. 5 ft. from mound for 1/16 Sec. Cor.

60.12 Set a sandstone 20 X 13 X 2 ins. 12 ins. in the ground, marked "1/16" on E. face in a mound of earth 30 ins. diam. at base and 18 ins. high, dug 2 pits 18 X 12 X 12 ins. E & W. dist. 5 ft. from mound for 1/16 Sec. Cor.

80.16 To the N. 1/16 Sec. Cor. on Sec. line between Secs. 32 and 33.

Land broken washed & mountainous Grazing Soil 2d. Rate

# Uncompahgre Ute Indian Surveys.

Subdivisions of T. 8 S. R. 22 E. Salt Lake Mer. Utah Terr.y Con.ts

Chai From the S. 1/16 Sec. Cor. on Sec. line between Sections 28 and 29 I run on a random line through the middle the S. half of Sec. 28.

Var. 16° 15' East.

20.00 Set a temporary 1/16 Sec. Cor. Land broken & rough Soil 2d Rate.

40.00 Set a temporary 1/16 Sec. Cor. Land broken & rough Soil 2d Rate.

60.00 Set a temporary 1/16 Sec. Cor. Land brok & rough. Soil 2d Rate.

80.18 Intersect the N. & S. line bet. Secs. 27 and 28 at 30 links E. of the 1/16 Sec. Cor. Land broken & rough. Soil 2d Rate. From this corner I run N. 89° 42' W. on a true line through the middle of the South half of Sec. 28 with the same var.

20.04 Set a sandstone 20 x 16 x 10 ins. 12 ins. in the ground, marked "1/16" on E. face in a mound of earth 30 ins. diam. at base and 18 ins. high, dug 2 pits 18 x 12 x 12 ins. E & W. dist. 5 ft. from mound for 1/16 Sec. Cor.

40.09 Set a sandstone 24 x 10 x 3 ins. 12 ins. in the ground, marked "1/16" on E. face in a mound of earth 30 ins. diam. at base and 18 ins. high, dug 2 pits 18 x 12 x 12 ins. E & W. dist. 5 ft. from mound for 1/16 Sec. Cor.

60.13 Set a sandstone 18 x 12 x 5 ins. 12 ins. in the ground, marked "1/16" on E. face in a mound of earth 30 ins. diam. at base and 18 ins. high, dug 2 pits 18 x 12 x 12 ins. E & W. dist. 5 ft. from mound for 1/16 Sec. Cor.

80.18 To the S. 1/16 Sec. Cor. on Sec. line between Secs. 28 and 29. Land broken and rough. Grazing good Soil 2d Rate

Dec. 23. 1882.

# Uncompahgre Ute Indian Surveys.

Subdivisions of T. S.R. E. Salt Lake Me. Utah Terr.y Con.td

| Chains. | |
|---|---|
| | From the 1/4 Sec. Cor. on Sec line between Sections 28 and 29 I run East on a random line through the middle of Sec. 28 Var. 16° 15 East. |
| 20.00 | Set a temporary 1/16 Sec. Cor. Land broken and mountainous Soil 2d Rate. |
| 40.00 | Set a temporary 1/4 Sec. Cor. Land broken and mountainous Soil 2d Rate. |
| 60.00 | Set a temporary 1/16 Sec. Cor. Land broken And mountainous Soil 2d Rate. |
| 80.12 | Intersect the N. and S. line bet. Secs 27 & 28 at 4 links S. of the 1/4 Sec. Cor. Land broken & mountainous Soil 2d Rate. From this corner I run S. 89° 55' W. on a true line through the middle of Sec. 28 with the same var. |
| 20.03 | Set a sandstone 12 x 10 x 6 ins. 12 ins. in ground marked "1/16" on E. face in a mound of earth 30 ins. diam. at base and 18 ins. high; dug 2 pits 18 x 12 x 12 ins. E. and W. dist. 5 ft. from mound for 1/16 Sec. Cor. |
| 40.06 | Set a sandstone 18 x 8 x 5 ins. 12 ins. in ground marked "1/4" on E. face in a mound of earth 30 ins. diam. at base and 18 ins. high; dug 2 pits 18 x 12 x 12 ins. E. and W. dist. 5 ft. from mound for 1/4 Sec. Cor. |
| 60.09 | Set a sandstone 20 x 16 x 3 ins. 12 ins. in ground marked "1/16" on E. face in a mound of earth 30 ins. diam. at base and 18 ins. high; dug 2 pits 18 x 12 x 12 ins. E. and W. dist. 5 ft. from mound for 1/16 Sec. Cor. |
| 80.12 | To the 1/4 Sec. Cor. on Sec. line between Secs. 28, and 29. Land broken and mountainous Grazing in patches Soil 2d Rate |

# Uncompahgre Ute Indian Surveys.

Subdivisions of T. 8 S. R. 22 E. Salt Lake Mer. Utah Terr.y Cont.d

Chains. From the N 1/16 Sec. Cor. on Sec. line between Sections 28 and 29 I run on a random line through the middle of the N half of Sec. 28.
Var. 16° 15' East.

20.00 Set a temporary 1/16 Sec. Cor. Land broken. Soil 2d Rate.

40.00 Set a temporary 1/16 Sec. Cor. Land brok Soil 2d Rate.

60.00 Set a temporary 1/16 Sec. Cor. Land br Soil 2d Rate.

80.3 Intersect the N. & S. line bet. Secs. 27. and 28 at 26 links N of the N 1/16 Sec. Cor. and broken & mountainous Soil 2d Rate.
From this corner I run N 89° 49' W on a true line through the middle of the North half of Sec. 28 with the same var.

20.08 Set a sandstone 16 x 10 x 8 ins. 12 ins. in the ground, marked "1/16" on E. face in a mound of earth 30 ins. diam. at base and 18 ins. high, dug 2 pits 18 x 12 x 12 ins. E & W. dist. 5 ft. from mound for 1/16 Sec. Cor.

40.1 Set a sandstone 16 x 8 x 14 ins. 12 ins. in the ground, marked "1/16" on E. face in a mound of earth 30 ins. diam. at base and 18 ins. high, dug 2 pits 18 x 12 x 12 ins. E & W. dist. 5 ft. from mound for 1/16 Sec. Cor.

60. Set a sandstone 20 x 10 x 5 ins. 12 ins. in the ground, marked "1/16" on E. face in a mound of earth 30 ins. diam. at base and 18 ins. high, dug 2 pits 18 x 12 x 12 ins. E & W. dist. 5 ft. from mound for 1/16 Sec. Cor.

80.3 To the N 1/16 Sec. Cor. on Sec. line between Secs. 28 and 29.
Land broken and mountainous.
Grazing
Soil 2d Rate

# Uncompahgre Ute Indian Surveys.

Subdivisions of T. 8 S. R. 22 E. Salt Lake Mer. Utah Terr.y Coq.s

| Chains. | |
|---|---|
| | From the S. 1/16 Sec. Cor. on Sec. line between Sections 20 and 21 I run East on a random line through the middle of the S. half of Sec. 21 Var. 16° 15' East. |
| 20.00 | Set a temporary 1/16 Sec. Cor. Land broken Soil 2d Rate. |
| 40.00 | Set a temporary 1/16 Sec. Cor. Land broken Soil 2d Rate. |
| 60.00 | Set a temporary 1/16 Sec. Cor. Land broken Soil 2d Rate. |
| 77.96 | Intersect the N. & S. line bet. Secs. 21 and 22 at 14 links S. of the S. 1/16 Sec. Cor. Land broken & mountainous Soil 2d Rate. From this corner I run S. 89° 54' W. on a true line through the middle of the South half of Sec. 21 with the same var. |
| 100.00 | Set a sandstone 14 x 10 x 3 ins. 12 ins. in the ground, marked "1/16" on E. face in a mound of earth 30 ins. diam. at base and 18 ins. high, dug 2 pits 18 x 12 x 12 ins. E & W. dist. 5 ft. from mound for 1/16 Sec. Cor. |
| 300.00 | Set a sandstone 12 x 12 x 4 ins. 12 ins. in the ground, marked "1/16" on E. face in a mound of earth 30 ins. diam. at base and 18 ins. high, dug 2 pits 18 x 12 x 12 ins. E & W. dist. 5 ft. from mound for 1/16 Sec. Cor. |
| 320.00 | Set a sandstone 12 x 6 x 4 ins. 12 ins. in the ground, marked "1/16" on E. face in a mound of earth 30 ins. diam. at base and 18 ins. high, dug 2 pits 18 x 12 x 12 ins. E & W. dist. 5 ft. from mound for 1/16 Sec. Cor. |
| 320.96 | To the S. 1/16 Sec. Cor. on Sec. line between Secs. 20 and 21 Land broken & mountainous Grazing in patches. Soil 2d Rate |

# Uncompahgre Ute Indian Surveys.

Subdivisions of T. 8 S. R. 2 & 2 E. Salt Lake Mer. Utah Terr.y Con.td

Chains. From the 1/4 Sec. Cor. on Sec. line between Sections 20 and 21 I run East on a random line through the middle of Sec. 21.

Var. 16° 15' East.

20.00 Set a temporary 1/16 Sec. Cor. Land broken & mountainous Soil 2d Rate.

40.00 Set a temporary 1/4 Sec. Cor. Land broken & mountainous Soil 2d Rate.

60.00 Set a temporary 1/16 Sec. Cor. Land broken & mountainous Soil 2d Rate.

79.80 Intersect the N. and S. line bet. Secs. 21 & 22 at 22 links S of the 1/4 Sec. Cor. Land Mountainous Soil 2d Rate. From this corner I run S. 89° 51' W on a true line through the middle of Sec. 21 with the same var.

19.95 Set a sandstone 10 x 10 x 8 ins. 12 ins. in ground marked "1/16" on E. face in a mound of earth 30 ins. diam. at base and 18 ins. high; dug 2 pits 18 x 12 x 12 ins. E. and W. dist. 5 ft. from mound for 1/16 Sec. Cor.

39.90 Set a sandstone 14 x 6 x 3 ins. 12 ins. ground marked "1/4" on E. face in a mound of earth 30 ins. diam. at base and 18 ins. high; dug 2 pits 18 x 12 x 12 ins. E. and W. dist. 5 ft. from mound for 1/4 Sec. Cor.

59.8 Set a sandstone 14 x 12 x 6 ins. 12 ins. ground marked "1/16" on E. face in a mound of earth 30 ins. diam. at base and 18 ins. high; dug 2 pits 18 x 12 x 12 ins. E. and W. dist. 5 ft. from mound for 1/16 Sec. Cor.

79.80 To the 1/4 Sec. Cor. on Sec. line between Secs. 20 and 21

and Mountainous & broken Grazing in patches oil 2d Rate

BOOK

# Uncompahgre Ute Indian Surveys.

Subdivisions of T. 8 S. R. 22 E. Salt Lake Mer. Utah Terr.y Con.td

| Chains. | |
|---|---|
| | From the N. 1/16 Sec. Cor. on Sec. line between Sections 20 and 21 I run East on a random line through the middle of the N half of Sec. 21 Var. 16° 15' East. |
| 20.00 | Set a temporary 1/16 Sec. Cor. Land broken & washed Soil 2d Rate. |
| 40.00 | Set a temporary 1/16 Sec. Cor. Land broken & washed Soil 2d Rate. |
| 60.00 | Set a temporary 1/16 Sec. Cor. Land broken & mountainous Soil 2d Rate. |
| 80.06 | Intersect the N. & S. line bet. Secs. 21. & 22 at 40 links S. of the N. 1/16 Sec. Cor. Land broken & mountainous Soil 2d Rate. From this corner I run S. 89° 43' W. on a true line through the middle of the North half of Sec. 21 with the same var. |
| 20.01 | Set a sandstone 16 x 8 x 5 ins. 12 ins. in the ground, marked "1/16" on E. face in a mound of earth 30 ins. diam. at base and 18 ins. high, dug 2 pits 18 x 12 x 12 ins. E & W. dist. 5 ft. from mound for 1/16 Sec. Cor. |
| 40.03 | Set a sandstone 18 x 4 x 4 ins. 12 ins. in the ground, marked "1/16" on E. face in a mound of earth 30 ins. diam. at base and 18 ins. high, dug 2 pits 18 x 12 x 12 ins. E & W. dist. 5 ft. from mound for 1/16 Sec. Cor. |
| 60.04 | Set a sandstone 16 x 8 x 5 ins. 12 ins. in the ground, marked "1/16" on E. face in a mound of earth 30 ins. diam. at base and 18 ins. high, dug 2 pits 18 x 12 x 12 ins. E & W. dist. 5 ft. from mound for 1/16 Sec. Cor. |
| 80.06 | To the N. 1/16 Sec. Cor. on Sec. line between Secs. 20 and 21. Land broken & mountainous Grazing in patches Soil 2d Rate |

# Uncompahgre Ute Indian Surveys.

Subdivisions of T. 8 S. R. 2 E. Salt Lake Mer. Utah Terr.y Con.td

---

Chain From the S. 1/16 Sec. Cor. on Sec. line between Sections 16 and 17 I run on a random line through the middle, the S half of Sec. 16

Var. 16° 15 East.

20.00 Set a temporary 1/16 Sec. Cor. Land broken washed Soil 3d Rate.

40.00 Set a temporary 1/16 Sec. Cor. Land broken washed Soil 3d Rate.

60.00 Set a temporary 1/16 Sec. Cor. Land br washed Soil 3d Rate.

80.34 Intersect the N. & S. line bet. Secs. 15 and 16 at 16 links S of the S 1/16 Sec. Cor. Land broken washed Soil 3d Rate. From this corner I run S. 89° 53' W on a true line through the middle of the South half of Sec. 16 with the same var.

20.08 Set a sandstone 16 x 8 x 3 ins. 12 ins. in the ground, marked "1/16" on E. face in a mound of earth 30 ins. diam. at base and 18 ins. high, dug 2 pits 18 x 12 x 12 ins. E & W. dist. 5 ft. from mound for 1/16 Sec. Cor.

40.17 Set a sandstone 16 x 14 x 5 ins. 12 ins. in the ground, marked "1/16" on E. face in a mound of earth 30 ins. diam. at base and 18 ins. high, dug 2 pits 18 x 12 x 12 ins. E & W. dist. 5 ft. from mound for 1/16 Sec. Cor.

60.2 Set a sandstone 14 x 10 x 3 ins. 12 ins. in the ground, marked "1/16" on E. face in a mound of earth 30 ins. diam. at base and 18 ins. high, dug 2 pits 18 x 12 x 12 ins. E & W. dist. 5 ft. from mound for 1/16 Sec. Cor.

80.34 To the S 1/16 Sec. Cor. on Sec. line between Secs. 16 and 17 and broken washed Grazing in patches oil 3d Rate

# Uncompahgre Ute Indian Surveys.

Subdivisions of T. 8 S. R. 2 E. Salt Lake Me. Utah Terr.y Con.td

| Chains | |
|---|---|
| | From the 1/4 Sec. Cor. on Sec. line between Sections 16 and 17 I run on a random line through the middle of Sec. 16 Var. 16° 15' East |
| 20.00 | Set a temporary 1/16 Sec. Cor. Land broken & washed Soil 3d Rate. |
| 40.00 | Set a temporary 1/4 Sec. Cor. Land broken & washed Soil 3d Rate. |
| 60.00 | Set a temporary 1/16 Sec. Cor. Land broken & washed Soil 3d Rate. |
| 80.38 | Intersect the N. and S. line bet. Secs 15 & 16 at 20 links N. of the 1/4 Sec. Cor. Land broken & washed Soil 3d Rate. From this corner I run S. 89° 51' W. on a true line through the middle of Sec. 16 with the same var. |
| 20.09 | Set a sandstone 20 x 10 x 3 ins. 12 ins. in ground marked "1/16" on E. face in a mound of earth 30 ins. diam. at base and 18 ins high; dug 2 pits 18 x 12 x 12 ins E. and W. dist 5 ft. from mound for 1/16 Sec. Cor. |
| 40.19 | Set a sandstone 14 x 8 x 2 ins. 12 ins. in ground marked "1/4" on E. face in a mound of earth 3 ins. diam. at base and 18 ins. high; dug 2 pits 18 x 12 x 12 ins. E. and W. dist. 5 ft. from mound for 1/4 Sec. Cor. |
| 60.28 | Set a sandstone 16 x 12 x 2 ins. 12 ins. in ground marked "1/16" on E. face in a mound of earth 30 ins. diam. at base and 18 ins. high; dug 2 pits 18 x 12 x 12 ins. E. and W. dist. 5 ft. from mound for 1/16 Sec. Cor. |
| 80.38 | To the 1/4 Sec. Cor. on Sec. line between Secs 16 and 17. Land broken & washed. Grazing in patches Soil E 3d Rate Sept. 24. 1882. |

# Uncompahgre Ute Indian Surveys.

Subdivisions of T. 8 S. R. 2 E. Salt Lake Mer. Utah Terr.y Cont.d

Chains. From the N 1/16 Sec. Cor. on Sec. line between Sections 16 and 17 I run on a random line through the middle of the N half of Sec. 16

Var. 16° 15 East.

20.00 Set a temporary 1/16 Sec. Cor. Land broken & washed Soil 3d Rate.

40.00 Set a temporary 1/16 Sec. Cor. Land broken & washed Soil 3d Rate.

60.00 Set a temporary 1/16 Sec. Cor. Land broken & washed Soil 3d Rate.

80.7 Intersect the N. & S. line bet. Secs. 15 and 16 at 4 links S. of the N 1/16 Sec. Cor. and broken & washed Soil 3d Rate.

From this corner I run S. 89° 58' W. on a true line through the middle of the North half of Sec. 16 with the same var.

20.18 Set a sandstone 20 x 8 x 4 ins. 12 ins. in the ground, marked "1/16" on E. face in a mound of earth 30 ins. diam. at base and 18 ins. high, dug 2 pits 18 x 12 x 12 ins. E & W. dist. 5 ft. from mound for 1/16 Sec. Cor.

40.36 Set a sandstone 14 x 10 x 3 ins. 12 ins. in the ground, marked "1/16" on E. face in a mound of earth 30 ins. diam. at base and 18 ins. high, dug 2 pits 18 x 12 x 12 ins. E & W. dist. 5 ft. from mound for 1/16 Sec. Cor.

60.54 Set a sandstone 12 x 6 x 5 ins. 12 ins. in the ground, marked "1/16" on E. face in a mound of earth 30 ins. diam. at base and 18 ins. high, dug 2 pits 18 x 12 x 12 ins. E & W. dist. 5 ft. from mound for 1/16 Sec. Cor.

80.72 To the N 1/16 Sec. Cor. on Sec. line between Secs. 16 and 17

Land broken & washed. mountainous

Grazing in patches

Soil Clay 3d Rate

100 D

# Uncompahgre Ute Indian Surveys.

Subdivisions of T. S.R. E. Salt Lake Mer. Utah Terr.y Con.td

Ch

From the S 1/16 Sec. Cor. on Sec. line between Sections 31 and 32 I run East on a random line through the middle of the S half of Sec. 32

Var. 16° 15' East.

20.00 Set a temporary 1/16 Sec. Cor. Land level Soil 1st Rate.

40.00 Set a temporary 1/16 Sec. Cor. Land level Soil 1st Rate.

60.00 Set a temporary 1/16 Sec. Cor. Land level Soil 1st Rate.

79.84 Intersect the N. & S. line bet. Secs. 31. and 32 at 8 links W of the S 1/16 Sec. Cor. Land level. Soil 1st Rate.

From this corner I run N. 89° 57' W. on a true line through the middle of the South half of Sec. 32 with the same var.

1.99 Set a sandstone 18 x 10 x 6 ins. 12 ins. in the ground, marked "1/16" on E. face in a mound of earth 30 ins. diam. at base and 18 ins. high, dug 2 pits 18 x 12 x 12 ins. E & W. dist. 5 ft. from mound for 1/16 Sec. Cor.

39.92 Set a sandstone 18 x 12 x 6 ins. 12 ins. in the ground, marked "1/16" on E. face in a mound of earth 30 ins. diam. at base and 18 ins. high, dug 2 pits 18 x 12 x 12 ins. E & W. dist. 5 ft. from mound for 1/16 Sec. Cor.

59.88 Set a sandstone 20 x 10 x 4 ins. 12 ins. in the ground, marked "1/16" on E. face in a mound of earth 30 ins. diam. at base and 18 ins. high, dug 2 pits 18 x 12 x 12 ins. E & W. dist. 5 ft. from mound for 1/16 Sec. Cor.

79.84 To the S. 1/16 Sec. Cor. on Sec. line between Secs. 31 and 32

Land level gently undulating

Grazing

Soil 1st Rate

# Uncompahgre Ute Indian Surveys.

Subdivisions of T. 8 S. R. 2 E. Salt Lake Mer. Utah Terr.y Con.td

Chains

From the S. 1/16 Sec. Cor. on Sec. line between Sections 31 and 32 I run West on a random line through the middle the S.th half of Sec. 32

Var. 16° 15 East.

20.00 Set a temporary 1/16 Sec. Cor. Land level Soil 1st Rate.

40.00 Set a temporary 1/16 Sec. Cor. Land level Soil 1st Rate.

60.00 Set a temporary 1/16 Sec. Cor. Land level Soil 1st Rate.

69.00 Foot of bluff

77.00 Level of bluff

80.00 Intersect the N. & S. line bet. Secs. 31 and 36 at 4 links S.th of the S. 1/16 Sec. Cor. Land level. — Soil 1st Rate.

From this corner I run S. 89° 58' E. on a true line through the middle of the South half of Sec. 31 with the same var.

20.00 Set a cottonwood post 36 x 3 x 3 ins. 12 ins. in the ground, marked "1/16" on E. face in a mound of earth 30 ins. diam. at base and 18 ins. high, dug 2 pits 18 x 12 x 12 ins. E. & W. dist. 5 ft. from mound for 1/16 Sec. Cor.

40.00 Set a cottonwood post 36 x 3 x 3 ins. 12 ins. in the ground, marked "1/16" on E. face in a mound of earth 30 ins. diam. at base and 18 ins. high, dug 2 pits 18 x 12 x 12 ins. E. & W. dist. 5 ft. from mound for 1/16 Sec. Cor.

60.00 Set a cottonwood post 36 x 3 x 3 ins. 12 ins. in the ground, marked "1/16" on E. face in a mound of earth 30 ins. diam. at base and 18 ins. high, dug 2 pits 18 x 12 x 12 ins. E. & W. dist. 5 ft. from mound for 1/16 Sec. Cor.

80.00 To the S. 1/16 Sec. Cor. on Sec. line between Secs. 31 and 32

Land level.

Grazing good

Soil 1st Rate

# Uncompahgre Ute Indian Surveys.

Subdivisions of T. 8 S. R. 22 E. Salt Lake Me. Utah Terr.y Cont.d

| Chains. | |
|---|---|
| | From the 1/4 Sec Cor. on Sec line between Sections 31 and 32 I run East on a random line through the middle of Sec 32 Var. 16° 15' East. |
| 20.00 | Set a temporary 1/16 Sec. Cor. Land level Soil 1st Rate. |
| 40.00 | Set a temporary 1/4 Sec. Cor. Land level Soil 1st Rate. |
| 60.00 | Set a temporary 1/16 Sec. Cor. Land level Soil 1st Rate. |
| 80.00 | Intersect the N. and S. line bet. Secs. 32 & 33 at 10 links N. of the 1/4 Sec. Cor. Land level. Soil 1st Rate. From this corner I run N. 89° 56' W. on a true line through the middle of Sec. 32. with the same var. |
| 20.00 | Set a sandstone 18 x 3 x 3 ins. 12 ins. in ground marked "1/16" on E. face in a mound of earth 30 ins. diam. at base and 18 ins. high; dug 2 pits 18 x 12 x 12 ins. E. and W. dist. 5 ft. from mound for 1/16 Sec. Cor. |
| 40.00 | Set a sandstone 20 x 8 x 4 ins. 12 ins. in ground marked "1/4" on E. face in a mound of earth 30 ins. diam. at base and 18 ins. high; dug 2 pits 18 x 12 x 12 ins. E. and W. dist. 5 ft. from mound for 1/4 Sec. Cor. |
| 60.00 | Set a sandstone 18 x 3 x 2 ins. 12 ins. in ground marked "1/16" on E. face in a mound of earth 30 ins. diam. at base and 18 ins. high; dug 2 pits 18 x 12 x 12 ins. E. and W. dist. 5 ft. from mound for 1/16 Sec. Cor. |
| 80.00 | To the 1/4 Sec. Cor. on Sec. line between Secs. 31 and 32 Land level. Grazing Soil 1st Rate |

# Uncompahgre Ute Indian Surveys.

Subdivisions of T. 8 S. R. 22 E. Salt Lake Me. Utah Terr.y Con.td

Chains. From the 1/4 Sec. Cor. on Sec. line between Sections 31 and 32 I run
set on a random line through the middle
of Sec. 31
Var. 16° 15 East.

20.00 Set a temporary 1/16 Sec. Cor. Land mountainous
Soil 3.d Rate.

40.00 Set a temporary 1/4 Sec. Cor. Land mountainous
Soil 3.d Rate.

60.00 Set a temporary 1/16 Sec. Cor. Land mountainous
71.00 Foot of bluff Soil 2.d Rate.

79.75 Intersect the N. and S. line bet. Secs. 31 & 32
at 40 links S. of the 1/4 Sec. Cor.
Land mountainous Soil 2.d Rate.
From this corner I run S. 89° 45' E. on
a true line through the middle of Sec. 31
with the same var.

19.75 Set a sandstone 14 x 8 x 4 ins. 12 ins.
in ground marked "1/16" on E. face in a
mound of earth 30 ins. diam. at base and
18 ins. high; dug 2 pits 18 x 12 x 12 ins. E.
and W., dist. 5 ft. from mound for 1/16 Sec. Cor.

39.75 Set a sandstone 16 x 8 x 4 ins. 12 ins.
in ground marked "1/4" on E. face in a
mound of earth 30 ins. diam. at base and
18 ins. high; dug 2 pits 18 x 12 x 12 ins. E.
and W., dist. 5 ft. from mound for 1/4 Sec. Cor.

59.75 Set a sandstone 16 x 8 x 4 ins. 12 ins.
ground marked "1/16" on E. face in a
mound of earth 30 ins. diam. at base and
18 ins. high; dug 2 pits 18 x 12 x 12 ins. E.
and W., dist. 5 ft. from mound for 1/16 Sec. Cor.

79.7 To the 1/4 Sec. Cor. on Sec. line between
Secs. 31 and 32
and Mountainous
Grazing good
Soil 2.d Rate

# Uncompahgre Ute Indian Surveys.

Subdivisions of T. 8 S. R. 2 E. Salt Lake Mer. Utah Tern.y Cont.d

| Chains | |
|---|---|
| | From the N 1/16 Sec. Cor. on Sec. line between Sections 31 and 32 I run East on a random line through the middle the N half of Sec. 32. Var. 16° 15' East. |
| 20.00 | Set a temporary 1/16 Sec. Cor. Land level. Soil 1st Rate. |
| 40.00 | Set a temporary 1/16 Sec. Cor. Land level Soil 1st Rate. |
| 60.00 | Set a temporary 1/16 Sec. Cor. Land level. Soil 1st Rate. |
| 79.66 | Intersect the N. & S. line bet. Secs. 32 and 33 at 30 links S. of the N 1/16 Sec. Cor. Land level. Soil 1st Rate. |
| | From this corner I run S. 89° 45' W. on a true line through the middle of the North half of Sec. 32 with the same var. |
| 19.92 | Set a sandstone 24 x 6 x 3 ins. 12 ins. in the ground, marked "1/16" on E. face in a mound of earth 30 ins. diam. at base and 18 ins. high, dug 2 pits 18 x 12 x 12 ins. E & W. dist. 5 ft. from mound for 1/16 Sec. Cor. |
| 39.83 | Set a sandstone 24 x 4 x 2 ins. 12 ins. in the ground, marked "1/16" on E. face in a mound of earth 30 ins. diam. at base and 18 ins. high, dug 2 pits 18 x 12 x 12 ins. E & W. dist. 5 ft. from mound for 1/16 Sec. Cor. |
| 59.74 | Set a sandstone 18 x 5 x 5 ins. 12 ins. in the ground, marked "1/16" on E. face in a mound of earth 30 ins. diam. at base and 18 ins. high, dug 2 pits 18 x 12 x 12 ins. E & W. dist. 5 ft. from mound for 1/16 Sec. Cor. |
| 79.66 | To the N 1/16 Sec. Cor. on Sec. line between Secs. 31 and 32 Land level. Grazing good. Soil 1st Rate |

# Uncompahgre Ute Indian Surveys.

Subdivisions of T. 8 S. R. 2 E. Salt Lake Mer. Utah Terr.y Con.td

Chains. From the N. 1/16 Sec. Cor. on Sec. line between Sections 31 and 32 I run West on a random line through the middle of the N. half of Sec. 31

Var. 16° 15' East.

20.00 Set a temporary 1/16 Sec. Cor. Land mountainous Soil 2d Rate.

40.00 Set a temporary 1/16 Sec. Cor. Land mountainous Soil 2d Rate.

60.00 Set a temporary 1/16 Sec. Cor. Land mountainous Soil 2d Rate.

79.90 Intersect the N. & S. line bet. Secs. 31 and 36 at 16 links S. of the N. 1/16 Sec. Cor. Land mountainous Soil 2d Rate. From this corner I run S. 89° 53' E. on a true line through the middle of the North half of Sec. 31 with the same var.

19.90 Set a sandstone 30 x 4 x 4 ins. 12 ins. in the ground, marked "1/16" on E. face in a mound of earth 30 ins. diam. at base and 18 ins. high, dug 2 pits 18 x 12 x 12 ins. E & W. dist. 5 ft. from mound for 1/16 Sec. Cor.

39.90 Set a sandstone 24 x 3 x 2 ins. 12 ins. in the ground, marked "1/16" on E. face in a mound of earth 30 ins. diam. at base and 18 ins. high, dug 2 pits 18 x 12 x 12 ins. E & W. dist. 5 ft. from mound for 1/16 Sec. Cor.

59.90 Set a sandstone 36 x 4 x 3 ins. 12 ins. in the ground, marked "1/16" on E. face in a mound of earth 30 ins. diam. at base and 18 ins. high, dug 2 pits 18 x 12 x 12 ins. E & W. dist. 5 ft. from mound for 1/16 Sec. Cor.

79.90 To the N. 1/16 Sec. Cor. on Sec. line between Secs. 31 and 32

Land Mountainous

Grazing

Soil 2d Rate

# Uncompahgre Ute Indian Surveys.

Subdivisions of T. 8 S. R. 2 E. Salt Lake Mer. Utah Terr.y Cont.d

| Chains. | |
|---|---|
| | From the S. 1/16 Sec. Cor. on Sec. line between Sections 29 and 30 I run East on a random line through the middle of the S. half of Sec. 29 Var. 16° 15' East. |
| 20.00 | Set a temporary 1/16 Sec. Cor. Land gently rolling Soil 2d Rate. |
| 40.00 | Set a temporary 1/16 Sec. Cor. Land gently rolling Soil 2d Rate. |
| 60.00 | Set a temporary 1/16 Sec. Cor. Land gently rolling Soil 2d Rate. |
| 79.84 | Intersect the N. & S. line bet. Secs. 28 and 29 at 30 links N. of the S. 1/16 Sec. Cor. Land gently rolling Soil 2d Rate. From this corner I run N. 89° 47' W. on a true line through the middle of the South half of Sec. 29 with the same var. |
| 19.96 | Set a sandstone 14 x 8 x 4 ins. 12 ins. in the ground, marked "1/16" on E. face in a mound of earth 30 ins. diam. at base and 18 ins. high, dug 2 pits 18 x 12 x 12 ins. E & W. dist. 5 ft. from mound for 1/16 Sec. Cor. |
| 39.92 | Set a sandstone 24 x 14 x 3 ins. 12 ins. in the ground, marked "1/16" on E. face in a mound of earth 30 ins. diam. at base and 18 ins. high, dug 2 pits 18 x 12 x 12 ins. E & W. dist. 5 ft. from mound for 1/16 Sec. Cor. |
| 39.88 | Set a sandstone 20 x 14 x 4 ins. 12 ins. in the ground, marked "1/16" on E. face in a mound of earth 30 ins. diam. at base and 18 ins. high, dug 2 pits 18 x 12 x 12 ins. E & W. dist. 5 ft. from mound for 1/16 Sec. Cor. |
| 79.84 | To the S. 1/16 Sec. Cor. on Sec. line between Secs. 29 and 30. Land gently rolling Grazing good Soil 2d Rate Sept. 25. 1882 |

# Uncompahgre Ute Indian Surveys.

## Subdivisions of T. 8 S. R. 22 E. Salt Lake Mer. Utah Terr.y Con.td

| Chains | |
|---|---|
| | From the S. 1/16 Sec. Cor. on Sec. line between Sections 29 and 30 I run West on a random line through the middle of the S. half of Sec. 30 Var. 16° 15' East. |
| 20.00 | Set a temporary 1/16 Sec. Cor. Land gently rolling Soil 2d Rate. |
| 40.00 | Set a temporary 1/16 Sec. Cor. Land gently rolling Soil 2d Rate. |
| 60.00 | Set a temporary 1/16 Sec. Cor. Land gently rolling Soil 2d Rate. |
| 79.90 | Intersect the N. & S. line bet. Secs. 29 and 30 at 30 lins S. of the S. 1/16 Sec. Cor. Land gently rolling Soil 2d Rate. From this corner I run S. 89° W. on a true line through the middle of the South half of Sec. 30 with the same var. |
| 19.90 | Set a sandstone 24 x 14 x 3 ins. 12 ins. in the ground, marked "1/16" on E. face in a mound of earth 30 ins. diam. at base and 18 ins. high, dug 2 pits 18 x 12 x 12 ins. E & W. dist. 5 ft. from mound for 1/16 Sec. Cor. |
| 39.90 | Set a sandstone 18 x 14 x 3 ins. 12 ins. in the ground, marked "1/16" on E. face in a mound of earth 30 ins. diam. at base and 18 ins. high, dug 2 pits 18 x 12 x 12 ins. E & W. dist. 5 ft. from mound for 1/16 Sec. Cor. |
| 59.90 | Set a sandstone 20 x 14 x 2 ins. 12 ins. in the ground, marked "1/16" on E. face in a mound of earth 30 ins. diam. at base and 18 ins. high, dug 2 pits 18 x 12 x 12 ins. E & W. dist. 5 ft. from mound for 1/16 Sec. Cor. |
| 79.90 | To the S. 1/16 Sec. Cor. on Sec. line between Secs. 29 and 30 Land gently rolling Grazing Soil 2d Rate |

# Uncompahgre Ute Indian Surveys.

Subdivisions of T. 8 S. R. 2 & 2 E. Salt Lake Me. Utah Terr.y Con.td

| Chains. | |
|---|---|
| | From the 1/4 Sec Cor. on Sec line between Sections 29 and 30 I run East on a random line through the middle of Sec 29. Var. 16° 15' East. |
| 20.00 | Set a temporary 1/16 Sec Cor. Land gently rolling Soil Rate. |
| 40.00 | Set a temporary 1/4 Sec. Cor. Land gently rolling Soil Rate. |
| 60 00 | Set a temporary 1/16 Sec. Cor. Land gently rolling Soil Rate. |
| 79.90 | Intersect the N. and S. line bet. Secs 28 & 29 at 20 links S. of the 1/4 Sec. Cor Land gently rolling Soil 2d Rate. From this corner I run S. 89° 51' W. on a true line through the middle of Sec 29. with the same var. |
| 79.98 | Set a sandstone 16 x 4 x 4 ins. 12 ins. in ground marked "1/16" on E. face in a mound of earth 30 ins. diam. at base and 18 ins high; dug 2 pits 18 x 12 x 12 ins. E. and W. dist. 5 ft. from mound for 1/16 Sec. Cor. |
| 59.95 | Set a sandstone 20 x 5 x 3 ins. 12 ins. in ground marked "1/4" on E. face in a mound of earth 30 ins. diam. at base and 18 ins. high; dug 2 pits 18 x 12 x 12 ins. E. and W. dist. 5 ft. from mound for 1/4 Sec. Cor. |
| 59.93 | Set a sandstone 18 x 13 x 2 ins. 12 ins. in ground marked "1/16" on E. face in a mound of earth 30 ins. diam. at base and 18 ins. high; dug 2 pits 18 x 12 x 12 ins. E. and W. dist. 5 ft. from mound for 1/16 Sec. Cor. |
| 79.90 | To the 1/4 Sec. Cor. on Sec. line between Secs 29 and 30. Land gently rolling Grazing Soil 2d Rate |

# Uncompahgre Ute Indian Surveys.

Subdivisions of T. 8 S.R. 22 E. Salt Lake Mer. Utah Terr.y Cont.d

| Chains. | |
|---|---|
| | From the 1/4 Sec. Cor. on Sec. line between Sections 20 and I run east on a random line through the middle of Sec. 30 |
| | Var. 16° 15' East. |
| 20.00 | Set a temporary 1/16 Sec. Cor. Land gently rolling Soil 2d Rate. |
| 30.00 | High rocky butte |
| 40.00 | Set a temporary 1/4 Sec. Cor. Land gently rolling Soil 2d Rate. |
| 60.00 | Set a temporary 1/16 Sec. Cor. Land gently rolling Soil 2d Rate. |
| 79.94 | Intersect the N. and S. line bet. Secs. 25 & 30 at 18 links S of the 1/4 Sec. Cor. Land gently rolling Soil 2d Rate. From this corner I run S. 89° 52' E. on a true line through the middle of Sec. 30 with the same var. |
| 19.94 | Set a sandstone 18 x 13 x 3 ins. 12 ins. in ground marked "1/16" on E. face in a mound of earth 30 ins. diam. at base and 18 ins. high; dug 2 pits 18 x 12 x 12 ins. E. and W. dist. 5 ft. from mound for 1/16 Sec. Cor. |
| 39.94 | Set a sandstone 16 x 14 x 3 ins. 12 ins. in ground marked "1/4" on E. face in a mound of earth 30 ins. diam. at base and 8 ins. high; dug 2 pits 18 x 12 x 12 ins. E. and W. dist. 5 ft. from mound for 1/4 Sec. Cor. |
| 59.94 | et a sandstone 20 x 14 x 3 ins. 12 ins. in ground marked "1/16" on E. face in a d of earth 30 ins. diam. at base and 18 ins. high; dug 2 pits 18 x 12 x 12 ins. E. d W. dist. 5 ft. from mound for 1/16 Sec. Cor. |
| 79.91 | To the 1/4 Sec. Cor. on Sec. line between ics. 29 and 30 and gently rolling Grazing oil 2d Rate |

590A

# Uncompahgre Ute Indian Surveys.

Subdivisions of T. 8 S. R. 2 E. Salt Lake Mer. Utah Terr.y Cont.d

| Chains. | |
|---|---|
| | From the N 1/16 Sec. Cor. on Sec. line between Sections 29 and 30 I run East on a random line through the middle of the N half of Sec. 29. Var. 16° 15' East. |
| 20.00 | Set a temporary 1/16 Sec. Cor. Land gently rolling Soil 2d Rate. |
| 40.00 | Set a temporary 1/16 Sec. Cor. Land gently rolling Soil 2d Rate. |
| 60.00 | Set a temporary 1/16 Sec. Cor. Land gently rolling Soil 2d Rate. |
| 79.50 | Intersect the N. & S. line bet. Secs. 28 and 29 at 21 links S of the N 1/16 Sec. Cor. Land gently rolling Soil 2d Rate. From this corner I run S. 89° 51' W. on a true line through the middle of the North half of Sec. 29 with the same var. |
| 19.88 | Set a sandstone 18 x 15 x 4 ins. 12 ins. in the ground, marked "1/16" on E. face in a mound of earth 30 ins. diam. at base and 18 ins. high, dug 2 pits 18 x 12 x 12 ins. E & W. dist. 5 ft. from mound for 1/16 Sec. Cor. |
| 39.75 | Set a sandstone 16 x 14 x 3 ins. 12 ins. in the ground, marked "1/16" on E. face in a mound of earth 30 ins. diam. at base and 18 ins. high, dug 2 pits 18 x 12 x 12 ins. E & W. dist. 5 ft. from mound for 1/16 Sec. Cor. |
| 59.63 | Set a sandstone 18 x 13 x 2 ins. 12 ins. in the ground, marked "1/16" on E. face in a mound of earth 30 ins. diam. at base and 18 ins. high, dug 2 pits 18 x 12 x 12 ins. E & W. dist. 5 ft. from mound for 1/16 Sec. Cor. |
| 79.50 | To the N 1/16 Sec. Cor. on Sec. line between Secs. 29 and 30. Land gently rolling Grazing Soil Sandy Rate 2d |

# Uncompahgre Ute Indian Surveys.

## Subdivisions of T. 8 S. R. 2 E. Salt Lake Mer. Utah Terr.y Cont.d

| Chains. | |
|---|---|
| | From the N. 1/16 Sec. Cor. on Sec. line between Sections 29 and 30 I run West on a random line through the middle of the N. half of Sec. 30 Var. 16° 15' East. |
| 20.00 | Set a temporary 1/16 Sec. Cor. Land gently rolling Soil 2d Rate. |
| 40.00 | Set a temporary 1/16 Sec. Cor. Land gently rolling Soil 2d Rate. |
| 60.00 | Set a temporary 1/16 Sec. Cor. Land gently rolling Soil 2d Rate. |
| 79.98 | Intersect the N. & S. line bet. Secs. 25 and 30 at 20 links S. of the N. 1/16 Sec. Cor. Land gently rolling Soil 2d Rate. From this corner I run S. 89° 51' E. on a true line through the middle of the North half of Sec. 30 with the same var. |
| 19.98 | Set a sandstone 16 x 5 x 3 ins. 12 ins. in the ground, marked "1/16" on E. face in a mound of earth 30 ins. diam. at base and 18 ins. high, dug 2 pits 18 x 12 x 12 ins. E. & W. dist. 5 ft. from mound for 1/16 Sec. Cor. |
| 39.98 | Set a sandstone 18 x 14 x 4 ins. 12 ins. in the ground, marked "1/16" on E. face in a mound of earth 30 ins. diam. at base and 18 ins. high, dug 2 pits 18 x 12 x 12 ins. E. & W. dist. 5 ft. from mound for 1/16 Sec. Cor. |
| 59.98 | Set a sandstone 16 x 15 x 3 ins. 12 ins. in the ground, marked "1/16" on E. face in a mound of earth 30 ins. diam. at base and 18 ins. high, dug 2 pits 18 x 12 x 12 ins. E. & W. dist. 5 ft. from mound for 1/16 Sec. Cor. |
| 79.98 | To the N. 1/16 Sec. Cor. on Sec. line between Secs. 29 and 30 Land gently rolling Grazing Soil 2d Rate |

# Uncompahgre Ute Indian Surveys.

Subdivisions of T. 8 S. R. 1 E. Salt Lake Mer. Utah Terr.y Cont.d

| Chains. | |
|---|---|
| | From the S. 1/16 Sec. Cor. on Sec. line between Sections 19 and 20 I run East on a random line through the middle of the S. half of Sec. 20 Var. 16° 15' East. |
| 20.00 | Set a temporary 1/16 Sec. Cor. Land broken Soil 2d Rate. |
| 40.00 | Set a temporary 1/16 Sec. Cor. Land broken Soil 2d Rate. |
| 60.00 | Set a temporary 1/16 Sec. Cor. Land broken Soil 2d Rate. |
| 80.31 | Intersect the N. & S. line bet. Secs. 20 and 21 at 18 links S. of the S. 1/16 Sec. Cor. Land broken & mountainous Soil 2d Rate. From this corner I run S. 89° 52' W. on a true line through the middle of the South half of Sec. 20 with the same var. |
| 20.08 | Set a sandstone 20 x 14 x 4 ins. 12 ins. in the ground, marked "1/16" on E. face in a mound of earth 30 ins. diam. at base and 18 ins. high, dug 2 pits 18 x 12 x 12 ins. E & W. dist. 5 ft. from mound for 1/16 Sec. Cor. |
| 40.17 | Set a sandstone 20 x 14 x 6 ins. 12 ins. in the ground, marked "1/16" on E. face in a mound of earth 30 ins. diam. at base and 18 ins. high, dug 2 pits 18 x 12 x 12 ins. E & W. dist. 5 ft. from mound for 1/16 Sec. Cor. |
| 60.25 | Set a sandstone 18 x 10 x 5 ins. 12 ins. in the ground, marked "1/16" on E. face in a mound of earth 30 ins. diam. at base and 18 ins. high, dug 2 pits 18 x 12 x 12 ins. E & W. dist. 5 ft. from mound for 1/16 Sec. Cor. |
| 80.31 | To the S. 1/16 Sec. Cor. on Sec. line between Secs. 19 and 20 Land broken and mountainous Grazing Soil 2d Rate |

# Uncompahgre Ute Indian Surveys.

Subdivisions of T. 8 S. R. 2 & 2 E. Salt Lake Mer. Utah Terr.y Con.td

Cha From the S. 1/16 Sec. Cor. on Sec. line between Sections 19 and 20 Runs est on a random line through the middle the S. half of Sec. 19

Var. 16° 15' East.

20.00 Set a temporary 1/16 Sec. Cor. Land broken Soil 2d Rate.

40.00 Set a temporary 1/16 Sec. Cor. Land broken Soil 2d Rate.

60.00 Set a temporary 1/16 Sec. Cor. Land Soil 2d Rate.

80.14 Intersect the N. & S. line bet. Secs. 19 & and 24 at 35 links S of the S 1/16 Sec. Cor. Land broken & mountainous Soil 2d Rate. From this corner Runs S. 89° 45' E on a true line through the middle of the South half of Sec. 19 with the same var.

20.03 Set a sandstone 16 X 3 X 2 ins. 12 ins. in the ground, marked "1/16" on E. face in a mound of earth 30 ins. diam. at base and 18 ins. high, dug 2 pits 18 X 12 X 12 ins. E & W. dist. 5 ft. from mound for 1/16 Sec. Cor.

40.07 Set a sandstone 24 X 10 X 5 ins. 12 ins. in the ground, marked "1/16" on E. face in a mound of earth 30 ins. diam. at base and 18 ins. high, dug 2 pits 18 X 12 X 12 ins. E & W. dist. 5 ft. from mound for 1/16 Sec. Cor.

60.10 Set a sandstone 20 X 4 X 4 ins. 12 ins. in the ground, marked "1/16" on E. face in a mound of earth 30 ins. diam. at base and 18 ins. high, dug 2 pits 18 X 12 X 12 ins. E & W. dist. 5 ft. from mound for 1/16 Sec. Cor.

80.14 To the S 1/16 Sec. Cor. on Sec. line between Secs. 19 and 20.

Land broken and mountainous
Grazing on bluffs
oil 2d Rate

26. 1882

# Uncompahgre Ute Indian Surveys.

Subdivisions of T. 8 S. R. 22 E. Salt Lake Me. Utah Terr.y Cont.d

| Chains. | |
|---|---|
| | From the 1/4 Sec Cor. on Sec line between Sections 19 and 20 I run East on a random line through the middle of Sec 20 |
| | Var. 16° 15' East. |
| 20.00 | Set a temporary 1/16 Sec. Cor. Land broken Soil 2d Rate. |
| 40.00 | Set a temporary 1/4 Sec. Cor. Land broken Soil 2d Rate. |
| 60 00 | Set a temporary 1/16 Sec. Cor. Land broken Soil 2d Rate. |
| 80.84 | Intersect the N. and S line bet. Secs 20 & 21 at 14 links S. of the 1/4 Sec. Cor Land broken. — Soil 2d Rate. From this corner I runs S. 89° 54' W. on a true line through the middle of Sec 20. with the same var. |
| 20.13 | Set a sandstone 28 X 12 X 6 ins. 12 ins. in ground marked "1/16" on E. face in a mound of earth 30 ins. diam. at base and 18 ins high; dug 2 pits 18 X 12 X 12 ins. E. and W, dist 5 ft. from mound for 1/16 Sec. Cor. |
| 40 27 | Set a sandstone 14 X 10 X 4 ins. 12 ins. in ground marked "1/4" on E. face in a mound of earth 30 ins. diam. at base and 18 ins. high; dug 2 pits 18 X 12 X 12 ins. E. and W, dist. 5 ft. from mound for 1/4 Sec. Cor. |
| 60 40 | Set a sandstone 14 X 8 X 3 ins. 12 ins. in ground marked "1/16" on E. face in a mound of earth 30 ins. diam. at base and 18 ins. high; dug 2 pits 18 X 12 X 12 ins. E. and W, dist. 5 ft. from mound for 1/16 Sec. Cor. |
| 80.54 | To the 1/4 Sec. Cor. on Sec. line between Secs 19 and 20 Land broken and mountainous Grazing Soil Sandy Rate 2d |

# Uncompahgre Ute Indian Surveys.

Subdivisions of T. 8 S. R. 2 E. Salt Lake Me. Utah Terr.y Con.td

Chains. From the 1/4 Sec. Cor. on Sec. line between Sections 19 and 20 I run est. on a random line through the middle of Sec. 19.—

Var. 16° 15' East.

20.00 Set a temporary 1/16 Sec. Cor. Land broken Soil 2d Rate.

40.00 Set a temporary 1/4 Sec. Cor. Land broken Soil 2d Rate.

60.00 Set a temporary 1/16 Sec. Cor. Land broken Soil 2d Rate.

80.30 Intersect the N. and S. line bet. Secs. 19 & 24 at 14 links S. of the 1/4 Sec. Cor. Land broken. Soil 2d Rate. From this corner I run S. 89° 54' E. on a true line through the middle of Sec. 19.— with the same var.

20.07 Set a sandstone 24 x 10 x 7 ins. 12 ins. in ground marked "1/16" on E. face in a mound of earth 30 ins. diam. at base and 18 ins. high; dug 2 pits 18 x 12 x 12 ins. E. and W., dist. 5 ft. from mound for 1/16 Sec. Cor.

40.15 Set a sandstone 14 x 12 x 3 ins. 12 ins. in ground marked "1/4" on E. face in a mound of earth 30 ins. diam. at base and 18 ins. high; dug 2 pits 18 x 12 x 12 ins. E. and W., dist. 5 ft. from mound for 1/4 Sec. Cor.

60.22 Set a sandstone 16 x 10 x 5 ins. 12 ins. in ground marked "1/16" on E. face in a mound of earth 30 ins. diam. at base and 18 ins. high; dug 2 pits 18 x 12 x 12 ins. E. and W., dist. 5 ft. from mound for 1/16 Sec. Cor.

80.30 To the 1/4 Sec. Cor. on Sec. line between Secs. 19 and 20.
Land broken & mountainous
Grazing on bluffs
Soil 2d Rate

# Uncompahgre Ute Indian Surveys.

Subdivisions of T. 8 S. R. 2 E. Salt Lake Mer. Utah Terr.y Con.td

| Chains | |
|---|---|
| | From the N. 1/16 Sec. Cor. on Sec. line between Sections 19 and 20 I run East on a random line through the middle of the N. half of Sec. 20 |
| | Var. 16° 15 East. |
| 20.00 | Set a temporary 1/16 Sec. Cor. Land broken Soil 2d Rate. |
| 40.00 | Set a temporary 1/16 Sec. Cor. Land broken Soil 2d Rate. |
| 60.00 | Set a temporary 1/16 Sec. Cor. Land broken Soil 2d Rate. |
| 80.58 | Intersect the N. & S. line bet. Secs. 20 and 21 at 42 links S. of the N. 1/16 Sec. Cor. Land broken Soil 2d Rate. From this corner I run S. 89° 42' W. on a true line through the middle of the North half of Sec. 20 with the same var. |
| 20.14 | Set a sandstone 16 x 8 x 5 ins. 12 ins. in the ground, marked "1/16" on E. face in a mound of earth 30 ins. diam. at base and 18 ins. high, dug 2 pits 18 x 12 x 12 ins. E & W. dist. 5 ft. from mound for 1/16 Sec. Cor. |
| 40.2 | Set a sandstone 15 x 7 x 6 ins. 12 ins. in the ground, marked "1/16" on E. face in a mound of earth 30 ins. diam. at base and 18 ins. high, dug 2 pits 18 x 12 x 12 ins. E & W. dist. 5 ft. from mound for 1/16 Sec. Cor. |
| 60.43 | Set a sandstone 16 x 8 x 8 ins. 12 ins. in the ground, marked "1/16" on E. face in a mound of earth 30 ins. diam. at base and 18 ins. high, dug 2 pits 18 x 12 x 12 ins. E & W. dist. 5 ft. from mound for 1/16 Sec. Cor. |
| 80.58 | To the N. 1/16 Sec. Cor. on Sec. line between Secs. 19 and 20 and broken & mountainous. Grazing on bluffs oil 2d Rate |

# Uncompahgre Ute Indian Surveys.

Subdivisions of T. 8 S. R. 1 & 2 E. Salt Lake Mer. Utah Terr.y Cont.d

| Chains. | |
|---|---|
| | From the N 1/16 Sec. Cor. on Sec. line between Sections 19 and 20 I run West on a random line through the middle of the N half of Sec. 19 Var. 16° 15' East. |
| 20.00 | Set a temporary 1/16 Sec. Cor. Land broken Soil 2d Rate. |
| 40.00 | Set a temporary 1/16 Sec. Cor. Land broken Soil 2d Rate. |
| 60.00 | Set a temporary 1/16 Sec. Cor. Land broken Soil 2d Rate. |
| 80.18 | Intersect the N. & S. line bet. Secs. 19. and 24 at 12 links S. of the N 1/16 Sec. Cor. Land broken & mountainous Soil 2d Rate. From this corner I run S. 89° 55' E on a true line through the middle of the North half of Sec. 19 with the same var. |
| 20.18 | Set a sandstone 20 x 8 x 6 ins. 12 ins. in the ground, marked "1/16" on E. face in a mound of earth 30 ins. diam. at base and 18 ins. high, dug 2 pits 18 x 12 x 12 ins. E & W. dist. 5 ft. from mound for 1/16 Sec. Cor. |
| 40.18 | Set a sandstone 14 x 7 x 3 ins. 12 ins. in the ground, marked "1/16" on E. face in a mound of earth 30 ins. diam. at base and 18 ins. high, dug 2 pits 18 x 12 x 12 ins. E & W. dist. 5 ft. from mound for 1/16 Sec. Cor. |
| 60.18 | Set a sandstone 16 x 8 x 5 ins. 12 ins. in the ground, marked "1/16" on E. face in a mound of earth 30 ins. diam. at base and 18 ins. high, dug 2 pits 18 x 12 x 12 ins. E & W. dist. 5 ft. from mound for 1/16 Sec. Cor. |
| 80.18 | To the N 1/16 Sec. Cor. on Sec. line between Secs. 19 and 20 Land broken and mountainous Grazing Soil 2d Rate |

# Uncompahgre Ute Indian Surveys.

Subdivisions of T. 8 S. R. 2 E. Salt Lake Mer. Utah Terr.y Cont.d

Chain From the S. 1/16 Sec. Cor. on Sec. line between Sections 17 and 18 I run east on a random line through the middle of the S. half of Sec. 17
Var. 16° 15' East.

20.00 Set a temporary 1/16 Sec. Cor. Land mountainous Soil 2d Rate.

40.00 Set a temporary 1/16 Sec. Cor. Land mountainous Soil 2d Rate.

60.00 Set a temporary 1/16 Sec. Cor. Land mountainous Soil 2d Rate.

80.38 Intersect the N. & S. line bet. Secs. 16 and 17 at 26 links N. of the S. 1/16 Sec. Cor. Land mountainous Soil 2d Rate.
From this corner I run N. 89° 49' E. on a true line through the middle of the South half of Sec. 17 with the same var.

20.09 Set a sandstone 18 x 5 x 3 ins. 12 ins. in the ground, marked "1/16" on E. face in a mound of earth 30 ins. diam. at base and 18 ins. high, dug 2 pits 18 x 12 x 12 ins. E & W. dist. 5 ft. from mound for 1/16 Sec. Cor.

40.19 Set a sandstone 14 x 10 x 3 ins. 12 ins. in the ground, marked "1/16" on E. face in a mound of earth 30 ins. diam. at base and 18 ins. high, dug 2 pits 18 x 12 x 12 ins. E & W. dist. 5 ft. from mound for 1/16 Sec. Cor.

60.28 Set a sandstone 16 x 12 x 5 ins. 12 ins. in the ground, marked "1/16" on E. face in a mound of earth 30 ins. diam. at base and 18 ins. high, dug 2 pits 18 x 12 x 12 ins. E & W. dist. 5 ft. from mound for 1/16 Sec. Cor.

80.38 To the S. 1/16 Sec. Cor. on Sec. line between Secs. 17 and 18
Land Mountainous
Grazing good for upland.
Soil 2d Rate

# Uncompahgre Ute Indian Surveys.

Subdivisions of T. 8 S. R. 2 E. Salt Lake Mer. Utah Terr.y Con.td

Chain From the S. 1/16 Sec. Cor. on Sec. line between Sections 17 and 18 I run east on a random line through the middle the S. half of Sec. 18. —

Var. 16° 15' East.

20.00 Set a temporary 1/16 Sec. Cor. Land rolling Soil 2d Rate.

40.00 Set a temporary 1/16 Sec. Cor. Land rolling Soil 2d Rate.

60.00 Set a temporary 1/16 Sec. Cor. Land rolling Soil 2d Rate.

79.80 Intersect the N. & S. line bet. Secs. 13. — and 18 at 12 links N. of the S. 1/16 Sec. Cor. Land Soil 2d Rate.

From this corner I run N. 89° 55' E. on a true line through the middle of the South half of Sec. 18 with the same var.

19.80 Set a sandstone 14 x 10 x 3 ins. 12 ins. in the ground, marked "1/16" on E. face in a mound of earth 30 ins. diam. at base and 18 ins. high, dug 2 pits 18 x 12 x 12 ins. E & W. dist. 5 ft. from mound for 1/16 Sec. Cor.

39.80 Set a sandstone 16 x 10 x 4 ins. 12 ins. in the ground, marked "1/16" on E. face in a mound of earth 30 ins. diam. at base and 18 ins. high, dug 2 pits 18 x 12 x 12 ins. E & W. dist. 5 ft. from mound for. 1/16 Sec. Cor.

59.80 Set a sandstone 20 x 8 x 3 ins. 12 ins. in the ground, marked "1/16" on E. face in a mound of earth 30 ins. diam. at base and 18 ins. high, dug 2 pits 18 x 12 x 12 ins. E & W. dist. 5 ft. from mound for 1/16 Sec. Cor.

79.80 To the S. 1/16 Sec. Cor. on Sec. line between Secs. 17 and 18

and rolling
Grazing good
oil 2d Rate

# Uncompahgre Ute Indian Surveys.

Subdivisions of T. 8 S. R. 2 E. Salt Lake Me. Utah Terr.y Con.td

Chains. From the 1/4 Sec Cor. on Sec line between Sections 17 and 18 I run on a random line through the middle of Sec 17

Var. 16° 15' East

20.00 Set a temporary 1/16 Sec. Cor. Land mountainous Soil 2d Rate.

40.00 Set a temporary 1/4 Sec. Cor. Land mountainous Soil 2d Rate.

60.00 Set a temporary 1/16 Sec. Cor. Land mountainous Soil 2 Rate.

79.96 Intersect the N. and S line bet Secs 16 & 17 at 4 links N of the 1/4 Sec. Cor Land mountainous Soil 2d Rate. From this corner I run N 89° 58' W on a true line through the middle of Sec 17 with the same var.

1 9.99 Set a sandstone 18 x 10 x 5 ins. 12 ins. in ground marked "1/16" on E. face in a mound of earth 30 ins. diam. at base and 18 ins. high; dug 2 pits 18 x 12 x 12 ins. E. and W. dist. 5 ft. from mound for 1/16 Sec. Cor.

39.98 Set a sandstone 18 x 10 x 5 ins. 12 ins. in ground marked "1/4" on E. face in a mound of earth 30 ins. diam. at base and 18 ins. high; dug 2 pits 18 x 12 x 12 ins. E. and W. dist. 5 ft. from mound for 1/4 Sec. Cor.

59.97 Set a sandstone 16 x 4 x 3 ins. 12 ins. in ground marked "1/16" on E. face in a mound of earth 30 ins. diam. at base and 18 ins. high; dug 2 pits 18 x 12 x 12 ins. E. and W. dist. 5 ft. from mound for 1/16 Sec. Cor.

79.96 To the 1/4 Sec. Cor. on Sec. line between Secs. 17 and 18

Land Mountainous

Grazing good on bluffs

Soil 2d Rate

# Uncompahgre Ute Indian Surveys.

Subdivisions of T. 8 S.R. 22 E Salt Lake Me. Utah Terr.y Con.td

Chains. From the 1/4 Sec. Cor. on Sec line between Sections 17 and 18 I run est on a random line through the middle of Sec 18

Var. 16° 15' East.

20.00 Set a temporary 1/16 Sec. Cor. Land rolling Soil 2d Rate.

40.00 Set a temporary 1/4 Sec. Cor. Land rolling Soil 2d Rate.

60.00 Set a temporary 1/16 Sec. Cor. Land rolling Soil 2d Rate.

79.70 Intersect the N. and S. line bet. Secs. 13 & 18 at 30 links S of the 1/4 Sec. Cor Land rolling Soil 2d Rate. From this corner I run S. 89° 47' E on a true line through the middle of Sec. 18 with the same var.

19.70 Set a sandstone 16 x 8 x 2 ins. 12 ins. in ground marked "1/16" on E. face in a mound of earth 30 ins. diam. at base and 18 ins. high; dug 2 pits 18 x 12 x 12 ins. E. and W., dist. 5 ft. from mound for 1/16 Sec. Cor.

39.70 Set a sandstone 20 x 12 x 5 ins. 12 ins. in ground marked "1/4" on E. face in a mound of earth 30 ins. diam. at base and 18 ins. high; dug 2 pits 18 x 12 x 12 ins. E. and W., dist. 5 ft. from mound for 1/4 Sec. Cor.

59.70 Set a sandstone 18 x 14 x 3 ins. 12 ins. in ground marked "1/16" on E. face in a mound of earth 30 ins. diam. at base and 18 ins. high; dug 2 pits 18 x 12 x 12 ins. E. and W., dist. 5 ft. from mound for 1/16 Sec. Cor.

79.70 To the 1/4 Sec. Cor. on Sec. line between Secs. 17 and 18
Land rolling
Grazing good on bluffs.
Soil 2d. Rate.

S Z #1882

# Uncompahgre Ute Indian Surveys.

Subdivisions of T. 8 S. R. 2 E. Salt Lake Mer. Utah Terr.y Con.td

Cha From the N 1/16 Sec. Cor. on Sec. line between Sections 17. and 18 I run east on a random line through the middle of the N half of Sec. 17.

Var. 16° 15' East.

20.00 Set a temporary 1/16 Sec. Cor. Land mountainous Soil 3d Rate.

40.00 Set a temporary 1/16 Sec. Cor. Land mountainous Soil 2d Rate.

60.00 Set a temporary 1/16 Sec. Cor. Land mountainous Soil 2d Rate.

80.26 Intersect the N. & S. line bet. Secs. 16. — and 17 at 15 links N of the N 1/16 Sec. Cor. Land mountainous Soil 2d Rate. From this corner I run N. 89° 54' W. on a true line through the middle of the North half of Sec. 17 with the same var.

20.06 Set a sandstone 18 x 10 x 3 ins. 12 ins. in the ground, marked "1/16" on E. face in a mound of earth 30 ins. diam. at base and 18 ins. high, dug 2 pits 18 x 12 x 12 ins. E & W. dist. 5 ft. from mound for 1/16 Sec. Cor.

40.13 Set a sandstone 16 x 10 x 5 ins. 12 ins. in the ground, marked "1/16" on E. face in a mound of earth 30 ins. diam. at base and 18 ins. high, dug 2 pits 18 x 12 x 12 ins. E & W. dist. 5 ft. from mound for 1/16 Sec. Cor.

60.19 Set a sandstone 18 x 16 x 4 ins. 12 ins. in the ground, marked "1/16" on E. face in a mound of earth 30 ins. diam. at base and 18 ins. high, dug 2 pits 18 x 12 x 12 ins. E & W. dist. 5 ft. from mound for 1/16 Sec. Cor.

80.26 To the N 1/16 Sec. Cor. on Sec. line between Secs. 17 and 18

and Mountainous
Grazing good on bluff.
Soil 2d Rate

# Uncompahgre Ute Indian Surveys.

Subdivisions of T. 8 S.R. 2 E. Salt Lake Mer. Utah Terr.y Con.td

Ch. From the N 1/16 Sec. Cor. on Sec. line between Sections 17 and 18 I run
ist on a random line through the middle of the N half of Sec. 18.
Var. 16° 15' East.

20.00 Set a temporary 1/16 Sec. Cor. Land rolling Soil 2d Rate.

40.00 Set a temporary 1/16 Sec. Cor. Land rolling Soil 2d Rate.

60.00 Set a temporary 1/16 Sec. Cor. Land rolling Soil 2d Rate.

79.64 Intersect the N. & S. line bet. Secs. 13 — and 18 at 27 links W. of the N 1/16 Sec. Cor. Land rolling Soil 2d Rate.
From this corner I run S. 89° 48' E on a true line through the middle of the North half of Sec. 18 with the same var.

19.64 Set a sandstone 32 x 8 x 3 ins. 12 ins. in the ground, marked "1/16" on E. face in a mound of earth 30 ins. diam. at base and 18 ins. high, dug 2 pits 18 x 12 x 12 ins. E & W. dist. 5 ft. from mound for 1/16 Sec. Cor.

39.64 Set a sandstone 16 x 8 x 4 ins. 12 ins. in the ground, marked "1/16" on E. face in a mound of earth 30 ins. diam. at base and 18 ins. high, dug 2 pits 18 x 12 x 12 ins. E & W. dist. 5 ft. from mound for 1/16 Sec. Cor.

59.64 Set a sandstone 14 x 10 x 3 ins. 12 ins. in the ground, marked "1/16" on E. face in a mound of earth 30 ins. diam. at base and 18 ins. high, dug 2 pits 18 x 12 x 12 ins. E & W. dist. 5 ft. from mound for 1/16 Sec. Cor.

79.64 To the N 1/16 Sec. Cor. on Sec. line between Secs. 17 and 18
Land rolling.
Grazing good on bluffs
Soil 2d Rate

# Uncompahgre Ute Indian Surveys.

Subdivisions of T. 8 S. R. 2 & 2 E. Salt Lake Mer. Utah Terr.y Con.td

Chains. From the S 1/16 Sec. Cor. on Sec. line between sections 7 and 8 I run east on a random line through the middle of the S half of Sec. 8

Var. 16° 15 East.

20.00 Set a temporary 1/16 Sec. Cor. Land broken Soil 2d Rate.

40.00 Set a temporary 1/16 Sec. Cor. Land broken Soil 2d Rate.

60.00 Set a temporary 1/16 Sec. Cor. Land broken Soil 2d Rate.

80.54 Intersect the N. & S. line bet. Secs. 8. & 9— ~~and~~ at 20 links N of the S 1/16 Sec. Cor. and broken & rough Soil 2d Rate. From this corner I run N. 89° 51' W on a true line through the middle of the South half of Sec. 8 with the same var.

20.13 Set a sandstone 16 x 5 x 5 ins. 12 ins. in the ground, marked "1/16" on E. face in a mound of earth 30 ins. diam. at base and 18 ins. high, dug 2 pits 18 x 12 x 12 ins. E & W. dist. 5 ft. from mound for 1/16 Sec. Cor.

40.27 Set a sandstone 14 x 10 x 8 ins. 12 ins. in the ground, marked "1/16" on E. face in a mound of earth 30 ins. diam. at base and 18 ins. high, dug 2 pits 18 x 12 x 12 ins. E & W. dist. 5 ft. from mound for 1/16 Sec. Cor.

60.40 Set a sandstone 36 x 12 x 3 ins. 12 ins. in the ground, marked "1/16" on E. face in a mound of earth 30 ins. diam. at base and 18 ins. high, dug 2 pits 18 x 12 x 12 ins. E & W. dist. 5 ft. from mound for 1/16 Sec. Cor.

80.5 To the S 1/16 Sec. Cor. on Sec. line between Secs 7 and 8

Land broken & mountainous
Grazing good on bluffs
Soil 2d Rate

# Uncompahgre Ute Indian Surveys.

Subdivisions of T. 8 S. R. 1 & 2 E. Salt Lake Mer. Utah Terr.y Con.td

---

Chains

From the S 1/16 Sec. Cor. on Sec. line between Sections 7 and 8 I run est on a random line through the middle the S. half of Sec. 7

Var. 16° 15' East.

20.00 Set a temporary 1/16 Sec. Cor. Land broken Soil 2d Rate.

40.00 Set a temporary 1/16 Sec. Cor. Land broken Soil 2d Rate.

60.00 Set a temporary 1/16 Sec. Cor. Land brok Soil 2d Rate.

79.74 Intersect the N. & S. line bet. Secs. 7 and 12 at 22 links E of the S 1/16 Sec. Cor. Land broken & mountain Soil 2d Rate. From this corner I run N 89° 51' E. on a true line through the middle of the South half of Sec. 7 with the same var.

19.74 Set a sandstone 16 x 4 x 4 ins. 12 ins. in the ground, marked "1/16" on E. face in a mound of earth 30 ins. diam. at base and 18 ins. high, dug 2 pits 18 x 12 x 12 ins. E & W. dist. 5 ft. from mound for 1/16 Sec. Cor.

39.7 Set a sandstone 14 x 13 x 5 ins. 12 ins. in the ground, marked "1/16" on E. face in a mound of earth 30 ins. diam. at base and 18 ins. high, dug 2 pits 18 x 12 x 12 ins. E & W. dist. 5 ft. from mound for 1/16 Sec. Cor.

59.74 Set a ~~cottonwood post~~ 36 x 3 x 3 ins. 12 ins. in the ground, marked "1/16" on E. face in a ound of earth 30 ins. diam. at base and 18 ins. high, dug 2 pits 18 x 12 x 12 ins. E & W. dist. 5 ft. from mound for 1/16 Sec. Cor.

79.74 To the S 1/16 Sec. Cor. on Sec. line between Secs. 7 and 8

Land broken & mountainous
Grazing in patches
oil 2d Rate

# Uncompahgre Ute Indian Surveys.

Subdivisions of T. 8 S. R. 2 & E. Salt Lake Me. Utah Terr.y Cont.d

| Chains. | |
|---|---|
| | From the 1/4 Sec Cor. on Sec line between Sections 7 and 8 I run East on a random line through the middle of Sec 8 Var. 16° 15 East. |
| 20.00 | Set a temporary 1/16 Sec. Cor. Land broken and mountainous Soil 2d Rate. |
| 40.00 | Set a temporary 1/4 Sec. Cor. Land broken and mountainous Soil 2 Rate. |
| 60.00 | Set a temporary 1/16 Sec. Cor. Land broken and mountainous Soil 2 Rate. |
| 80.40 | Intersect the N. and S. line bet. Secs 8 & 9 at 10 links E of the 1/4 Sec. Cor Land broken & mountain Soil 2 Rate. From this corner I run N. 89° 56' W. on a true line through the middle of Sec. 8. with the same var. |
| 20.10 | Set a sandstone 12 x 12 x 10 ins. 12 ins. in ground marked "1/16" on E. face in a mound of earth 30 ins. diam. at base and 18 ins high; dug 2 pits 18 x 12 x 12 ins. E. and W. dist. 5 ft. from mound for 1/16 Sec. Cor. |
| 40.20 | Set a sandstone 18 x 16 x 6 ins. 12 ins. in ground marked "1/4" on E. face in a mound of earth 30 ins. diam. at base and 18 ins. high; dug 2 pits 18 x 12 x 12 ins. E. and W. dist. 5 ft. from mound for 1/4 Sec. Cor. |
| 60.30 | Set a sandstone 19 x 9 x 9 ins. 12 ins. in ground marked "1/16" on E. face in a mound of earth 30 ins. diam. at base and 18 ins. high; dug 2 pits 18 x 12 x 12 ins. E. and W. dist. 5 ft. from mound for 1/16 Sec. Cor. |
| 80.40 | To the 1/4 Sec. Cor. on Sec. line between Secs 7 and 8 Land broken and mountainous Grazing in patches. Soil 2d Rate |

# Uncompahgre Ute Indian Surveys.

Subdivisions of T. 8 S.R. 2 E. Salt Lake Me. Utah Terr.y Con.td

| Chains. | |
|---|---|
| | From the 1/4 Sec Cor. on Sec line between Sections 7 and 8 I run West on a random line through the middle of Sec 7 |
| | Var 16° 15' East. |
| 20.00 | Set a temporary 1/16 Sec. Cor. Land broken and mountainous Soil 2d Rate. |
| 40.00 | Set a temporary 1/4 Sec. Cor. Land broken and mountainous Soil 2d Rate. |
| 60.00 | Set a temporary 1/16 Sec. Cor. Land broken and mountainous Soil 2d Rate. |
| 79.88 | Intersect the N. and S. line bet. Secs 7. & 12 at 10 links E. of the 1/4 Sec. Cor. Land broken & mountainous Soil 2d Rate. From this corner I run N. 89° 56' E. on a true line through the middle of Sec 7. — with the same var. |
| 19.88 | Set a sandstone 20 x 10 x 3 ins. 12 ins. in ground marked "1/16" on E. face in a mound of earth 30 ins. diam. at base and 18 ins high; dug 2 pits 18 x 12 x 12 ins. E. and W. dist 5 ft. from mound for 1/16 Sec. Cor. |
| 39.88 | Set a sandstone 30 x 14 x 4 ins. 12 ins. in ground marked "1/4" on E. face in a mound of earth 30 ins. diam. at base and 18 ins. high; dug 2 pits 18 x 12 x 12 ins. E. and W. dist. 5 ft. from mound for 1/4 Sec. Cor. |
| 59.88 | Set a sandstone 20 x 10 x 3 ins. 12 ins. in ground marked "1/16" on E. face in a mound of earth 30 ins. diam. at base and 8 ins. high; dug 2 pits 18 x 12 x 12 ins. E. and W. dist. 5 ft. from mound for 1/16 Sec. Cor. |
| 79.88 | To the 1/4 Sec. Cor. on Sec. line between Secs 7 and 8 sand broken & mountainous Grazing in patches Soil 2d Rate |

# Uncompahgre Ute Indian Surveys.

Subdivisions of T. 8 S. R. 1 E. Salt Lake Mer. Utah Ferry Coq.

| Chains. | |
|---|---|
| | From the N 1/16 Sec. Cor. on Sec. line between Sections 7 and 8 I run East on a random line through the middle of the N half of Sec. 8. — Var. 16° 15' East. |
| 20.00 | Set a temporary 1/16 Sec. Cor. Land broken and mountainous Soil 2d Rate. |
| 40.00 | Set a temporary 1/16 Sec. Cor. Land broken and mountainous Soil 2d Rate. |
| 60.00 | Set a temporary 1/16 Sec. Cor. Land broken and mountainous Soil 2d Rate. |
| 80.60 | Intersect the N. & S. line bet. Secs. 8 and 9 at 12 links N of the N 1/16 Sec. Cor. Land broken & mountain Soil 2d Rate. From this corner I run N. 89° 55' W on a true line through the middle of the North half of Sec. 8 with the same var. |
| 20.15 | Set a sandstone 14 x 10 x 3 ins. 12 ins. in the ground, marked "1/16" on E. face in a mound of earth 30 ins. diam. at base and 18 ins. high, dug 2 pits 18 x 12 x 12 ins. E & W. dist. 5 ft. from mound for 1/16 Sec. Cor. |
| 40.30 | Set a sandstone 16 x 8 x 4 ins. 12 ins. in the ground, marked "1/16" on E. face in a mound of earth 30 ins. diam. at base and 18 ins. high, dug 2 pits 18 x 12 x 12 ins. E & W. dist. 5 ft. from mound for 1/16 Sec. Cor. |
| 60.45 | Set a sandstone 14 x 13 x 5 ins. 12 ins. in the ground, marked "1/16" on E. face in a mound of earth 30 ins. diam. at base and 18 ins. high, dug 2 pits 18 x 12 x 12 ins. E & W. dist. 5 ft. from mound for 1/16 Sec. Cor. |
| 80.60 | To the N 1/16 Sec. Cor. on Sec. line between Secs. 7 and 8. Land broken and mountainous Grazing in patches. Soil 2d Rate Sept. 26th 1882. |

# Uncompahgre Ute Indian Surveys.

Subdivisions of T. 8 S.R. 22 E. Salt Lake Mer. Utah Terr.y Con.td

| Chains. | |
|---|---|
| | From the N. 1/16 Sec. Cor. on Sec. line between Sections 7 and 8 I run West on a random line through the middle of the N. half of Sec. 7 |
| | Var. 16° 15' East. |
| 20.00 | Set a temporary 1/16 Sec. Cor. Land brok and mountainous Soil 2d Rate. |
| 40.00 | Set a temporary 1/16 Sec. Cor. Land broken and mountainous Soil 2d Rate. |
| 60.00 | Set a temporary 1/16 Sec. Cor. Land brok and mountainous Soil 2d Rate. |
| 79.82 | Intersect the N. & S. line bet. Secs. 7. — and 12 at 4 links E. of the N. 1/16 Sec. Cor. Land broken & mountainous Soil 2d Rate. |
| | From this corner I run N. 89° 58' E. on a true line through the middle of the North half of Sec. 7 with the same var. |
| 19.82 | Set a sandstone 10 X 10 X 5 ins. 12 ins. in the ground, marked "1/16" on E. face in a mound of earth 30 ins. diam. at base and 18 ins. high, dug 2 pits 18 X 12 X 12 ins. E & W. dist. 5 ft. from mound for 1/16 Sec. Cor. |
| 39.82 | Set a sandstone 18 X 10 X 4 ins. 12 ins. in the ground, marked "1/16" on E. face in a mound of earth 30 ins. diam. at base and 18 ins. high, dug 2 pits 18 X 12 X 12 ins. E & W. dist. 5 ft. from mound for 1/16 Sec. Cor. |
| 59.82 | Set a sandstone 14 X 8 X 6 ins. 12 ins. in the ground, marked "1/16" on E. face in a mound of earth 30 ins. diam. at base and 18 ins. high, dug 2 pits 18 X 12 X 12 ins. E & W. dist. 5 ft. from mound for 1/16 Sec. Cor. |
| 79.82 | To the N. 1/16 Sec. Cor. on Sec. line between Secs 7 and 8 |
| | Land broken & mountainous |
| | Grazing good on bluffs |
| | Soil 2d Rate |

# Uncompahgre Ute Indian Surveys.

Subdivisions of T. 8 S. R. 2 E. Salt Lake Mer. Utah Terr.y Con.td

Chain From the S. 1/16 Sec. Cor. on Sec. line between Sections 5 and 6 I run est on a random line through the middle of the S. half of Sec. 6

Var. 16° 0' East.

20.00 Set a temporary 1/16 Sec. Cor. Land broken & washed Soil 2d Rate.

40.00 Set a temporary 1/16 Sec. Cor. Land broken & washed Soil 3d Rate.

60.00 Set a temporary 1/16 Sec. Cor. Land broken & washed Soil 3d Rate.

79.10 Intersect the N. & S. line bet. Secs. 1 and 6 at 28 links S. of the S. 1/16 Sec. Cor. Land broken & washed Soil 3d Rate. From this corner I run S. 89° 48' E. on a true line through the middle of the South half of Sec. 6 with the same var.

19.10 Set a sandstone 32 x 8 x 3 ins. 12 ins. in the ground, marked "1/16" on E. face in a mound of earth 30 ins. diam. at base and 18 ins. high, dug 2 pits 18 x 12 x 12 ins. E & W. dist. 5 ft. from mound for 1/16 Sec. Cor.

39.10 Set a sandstone 24 x 6 x 5 ins. 12 ins. in the ground, marked "1/16" on E. face in a mound of earth 30 ins. diam. at base and 18 ins. high, dug 2 pits 18 x 12 x 12 ins. E & W. dist. 5 ft. from mound for 1/16 Sec. Cor.

59.10 Set a sandstone 18 x 10 x 3 ins. 12 ins. in the ground, marked "1/16" on E. face in a mound of earth 30 ins. diam. at base and 18 ins. high, dug 2 pits 18 x 12 x 12 ins. E & W. dist. 5 ft. from mound for 1/16 Sec. Cor.

79.10 To the S. 1/16 Sec. Cor. on Sec. line between Secs. 5 and 6

Land broken. washed. & mountainous Grazing in patches.

Soil 3d Rate

# Uncompahgre Ute Indian Surveys.

Subdivisions of T. 8 S. R. 22 E. Salt Lake Me. Utah Terr.y Con.td

| Chains. | |
|---|---|
| | From the 1/4 Sec. Cor. on Sec. line between Sections 5 and 6 I run West on a random line through the middle of Sec. 6 |
| | Var 16° 15' East |
| 20.00 | Set a temporary 1/16 Sec. Cor. Land rough and broken Soil 2d Rate. |
| 40.00 | Set a temporary 1/4 Sec. Cor. Land rough and broken Soil 2d Rate. |
| 60.00 | Set a temporary 1/16 Sec. Cor. Land rough and broken Soil 2d Rate. |
| 78.90 | Intersect the N. and S. line bet. Secs 1 & 6 at 24 links S of the 1/4 Sec. Cor. Land rough & broken Soil 2d Rate. From this corner I run S. 89° 50' E on a true line through the middle of Sec 6. with the same var. |
| 18.90 | Set a sandstone 16 x 8 x 3 ins. 12 ins. in ground marked "1/16" on E. face in a mound of earth 30 ins. diam. at base and 18 ins. high; dug 2 pits 18 x 12 x 12 ins. E. and W. dist. 5 ft. from mound for 1/16 Sec. Cor. |
| 38.90 | Set a sandstone 14 x 14 x 5 ins. 12 ins. in ground marked "1/4" on E. face in a mound of earth 3 ins. diam. at base and 18 ins. high; dug 2 pits 18 x 12 x 12 ins. E. and W. dist. 5 ft. from mound for 1/4 Sec. Cor. |
| 58.90 | Set a sandstone 18 x 12 x 6 ins. 2 ins. in ground marked "1/16" on E. face in a mound of earth 30 ins. diam. at base and 18 ins. high; dug 2 pits 18 x 12 x 12 ins. E. and W. dist. 5 ft. from mound for 1/16 Sec. Cor. |
| 78.90 | To the 1/4 Sec. Cor. on Sec. line between Secs 5 and 6 Land rough & broken mountainous Grazing oil 3d Rate |

# Uncompahgre Ute Indian Surveys.

Subdivisions of T. 8 S. R. 2 E. Salt Lake Mer. Utah Terr.y Con.td

| Chains | |
|---|---|
| | From the N 1/16 Sec. Cor. on Sec. line between Sections 5 and 6 I run West on a random line through the middle of the N half of Sec. 6 Var. 16° 15' East. |
| 20.00 | Set a temporary 1/16 Sec. Cor. Land very broken Soil 3d Rate. |
| 40.00 | Set a temporary 1/16 Sec. Cor. Land very broken Soil 3d Rate. |
| 60.00 | Set a temporary 1/16 Sec. Cor. Land very broken Soil 3d Rate. |
| 78.56 | Intersect the N. & S. line bet. Secs. 1. and 6. at 10 links N of the N 1/16 Sec. Cor. Land broken & mountainous Soil 3d Rate. From this corner I run N 89° 56' E on a true line through the middle of the North half of Sec. 6 with the same var. |
| 18.56 | Set a sandstone 32 x 10 x 5 ins. 12 ins. in the ground, marked "1/16" on E. face in a mound of earth 30 ins. diam. at base and 18 ins. high, dug 2 pits 18 x 12 x 12 ins. E & W. dist. 5 ft. from mound for 1/16 Sec. Cor. |
| 38.56 | Set a sandstone 16 x 8 x 4 ins. 12 ins. in the ground, marked "1/16" on E. face in a mound of earth 30 ins. diam. at base and 18 ins. high, dug 2 pits 18 x 12 x 12 ins. E & W. dist. 5 ft. from mound for 1/16 Sec. Cor. |
| 58.56 | Set a sandstone 16 x 10 x 3 ins. 12 ins. in the ground, marked "1/16" on E. face in a mound of earth 30 ins. diam. at base and 18 ins. high, dug 2 pits 18 x 12 x 12 ins. E & W. dist. 5 ft. from mound for 1/16 Sec. Cor. |
| 8.56 | To the N 1/16 Sec. Cor. on Sec. line between Secs. 5 and 6. Land very broken & mountainous Grazing & 3d Rate |

Sept. 27th 1882.

Originals

Final oaths for surveys.
List of Names.

A list of names of the persons employed by D. G. Major U. S. Surveyor to assist in running, measuring and marking the lines and corners described in the foregoing field notes of the survey of the Townships, subdivision and meander lines of Townships No. 8 South of the base line of range No. 22 East of the Salt Lake Principal Meridian, Territory of Utah, showing the respective capacities in which they acted.

| | |
|---|---|
| Russell J. Merston | Surveyor |
| Rudolph Neff | Surveyor |
| Chas. L. Lowry | Chainman |
| Robt. Shultz | Chainman |
| C. E. McLean | Chainman |
| B Hohendorf | Chainman |
| Peter Stewart | Moundsman |
| Henry Raymond | Moundsman |
| Edwin Bevis | Moundsman |
| J. T. Jordan | Axeman |
| John Johnston | Flagman |
| M. R. Johnson | Flagman |
| W. Adsley | Flagman |

We hereby Certify that we assisted D. J. Major, United States Surveyor, surveying all those parts or portions of the Subdivision and Meander lines of Township No 8 South of Range 22 East of the Salt Lake Meridian, Territory of Utah, as represented in the foregoing field Notes, as having been surveyed by him and under his direction; and that said survey has been in all respects to the best of our Knowledge and belief well and faithfully surveye and the Corner Monuments established according to the instr. furnished by the General Land Office at Washington D. C.

Russell J. Mershon — [illegible] Survey
Rudolph Neff — [illegible] Sur.
Chas. L. Lowry — Chainman
Robt. Shultz — Chainman
C. E. McLean — Chainman
B. Hohendorf — Chainman
Chainman

Peter Stewart — Axman
Henry Raymond — Axman
Edwin Bevier — Axman
J. T. Jordan — " "
" "
John Johnston — Flagman
M. K. Johnson — Flagman
W. Hurley — Flagman

Subscribed and sworn to before me this thirteenth day of December 1882
L. W. V. Kennedy
2nd Lieut., 6th Infty.,
Comdg. Ft. Thornburg.

Volume
#
R0268

I, Daniel G. Major, U. S. Surveyor, do solemnly swear that in pursuance of a contract made by the Hon. Commissioner General Land Office bearing date Dec. 4th 1873, and in strict conformity to the laws of the United States and the special instructions furnished by the said Commissioner, I have faithfully surveyed the exterior boundaries, section and subdivisional lines of Township No. 1 South of Range No. 22 East of the Utah Principal Meridian, Territory of Utah, and do further solemnly swear that the foregoing are the true field notes of such surveys.

Daniel G. Major.
U. S. Surveyor

Subscribed by said Daniel G. Major U. S. Surveyor, and sworn to before me this 5th day of May A. D. 1874 Washington City, D. C.

W. M. Rockwood
Notary Public

For Approval of Comm'r Genl Land Office
See Field Notes Tp 1 S R 22 E. Salt Lake Meridian