Volume

#

R0267

Account sent to Indian Office Sept. 11, 1883

23 Examined by

Compared by

RECEIVED WITH SUR-[illegible]'S LETTER OF AUG 25 1883

10

Original

FIELD NOTES

OF THE SURVEY OF THE

Exteriors
Section and
Subdivisional Lines

OF

Township No. 10 South
Range No. 20 East

OF THE

SALT LAKE MERIDIAN

IN

Utah Territory,

AS SURVEYED BY

DANIEL G. MAJOR,

U. S. Surveyor,

Under his Contract,

Dated December 20th, 1880.

Survey Commenced, August 4th *1882.*
Survey Completed, August 22nd *1882.*

COPY OF PRELIMINARY OATHS OF ASSISTANTS.

We, the undersigned, do solemnly swear that we will well and truly perform the duties of transit and compass men according to the instructions given us, and to the best of our skill and ability, in the survey of the lands for allotment to the Uncompahgre and White River Ute Indians in the Territory of Utah.

[Signed]

RUSSELL J. MERSHON, *Transit.*
J. D. BRADFORD, *Transit.*
HARRY M. CROCKER, *Transit.*
WILLIAM J. PETERS, *Compassman.*
CYRIL WILLIAMS, *Compassman.*

Subscribed and sworn to before me this 19th day of June, 1882.

[Signed]

E. H. BROWNE,
2d Lieut., 4th Inf'y,
Post Adjutant

Fort Bridger, Wyoming Ter'y.

We, the undersigned, do solemnly swear that we will well and faithfully execute the duties of chain-carriers; that we will level the chain upon even and uneven ground, and plumb the tally pins, either by sticking or dropping the same; that we will report the true distance to all notable objects and the true length of all lines that we assist in measuring, to the best of our skill and ability, and in accordance with instructions given us, in the survey of the lands for allotment to the Uncompahgre and White River Ute Indians in the Territory of Utah.

[Signed]

EUGENE HEALY,
JOHN GLICK,
THOMAS TYRER,
R. H. JONES,
JOHN JOHNSTON,
CLARK E. McLEAN,
H. C. CARL HUIZE,
FRANK E. WHORTON,
G. A. ERIKSON,
C. W. BAKER,
PETER STEWART,
NAT. K. SEAMANS,
C. W. BOWNE,
JOSEPH H. SMITH,
W. HOWARD HAY,
JOHN DONOVAN,
W. H. HOGLE,
C. H. RAYMOND,
CHAS. C. MATTEN,
J. V. RICHARDSON,
E. S. BARNITZ,
CHARLES M. WEGSTEIN,
N. T. ANDERSON.

Sworn to and subscribed before me this 19th day of June, 1882.

[Signed]

E. H. BROWNE,
2d Lieut., 4th Inf'y,
Post Adjutant.

Fort Bridger, Wyo. Ter.

COPY OF PRELIMINARY OATHS OF ASSISTANTS.

We, the undersigned, do solemnly swear that we will well and truly perform the duties of flag-men, axe-men, and mound-men in the establishment of the corners and the erection of posts, mounds, and other duties, according to the instructions given us and to the best of our skill and ability, in the survey of the lands for allotment to the Uncompahgre and White River Ute Indians in the Territory of Utah.

[Signed]

EUGENE HEALY,
JOHN GLICK,
THOMAS TYRER,
ROBERT H. JONES,
JOHN JOHNSTON,
CLARK E. McLEAN,
H. C. C. HUIZE,
FRANK E. WHORTON,
G. A. ERIKSON,
CHAS. W. BAKER,
PETER STEWART,
NAT. K. SEAMANS,
C. W. BOWNE,
JOSEPH H. SMITH,
W. H. HAY,
JOHN DONOVAN,
W. H. HOGLE,
C. H. RAYMOND,
CHAS. C. MATTEN,
J. V. RICHARDSON,
EDWARD S. BARNITZ,
CHAS. M. WEGSTEIN,
N. T. ANDERSON.

Sworn to and subscribed before me this 19th day of June, 1882.

[Signed]

E. H. BROWNE,
2d Lieut., 4th Inf'y,
Post Adjutant.

Fort Bridger, Wyo. Terr.

NOTE.—For preliminary oaths of other assistants see Field Notes of Uintah Special Base, 1st Standard Parallel and 1st Guide Meridian West.

Examined by .....

Compared by .....

FIELD NOTES

OF THE SURVEY OF THE

Exteriors

OF

Township No. 10 South

Range No. 20 East

OF THE

SALT LAKE MERIDIAN

IN

Utah Territory,

AS SURVEYED BY

DANIEL G. MAJOR,

U. S. Surveyor,

Under his Contract,

Dated December 20th, 1880.

Survey Commenced, August 4th *1882.*

Survey Completed, August 4th *1882.*

BLANK

PAGE

Exteriors of T. 10. S. R. 20. E

Survey commenced Aug. 4th 1882. with Gurley's Transit in good adjustment for level, azimuth & collimation. Chain compared with & corrected by Stackpole's Standard Steel Tape.

I commence at the Standard Cor. to Tps. 10 S. Rs. 19 & 20. E. whence I run

Chains	
	North on a random line bet. secs. 31 & 36
	Var. 16° 15' E.
20.00	Set temporary ¼ sec. cor. Land, broken. Soil, 2d rate
40.08	To a point, 5 lks. W. of the ¼ sec. cor. which is a sandstone, 12 x 10 x 5 ins, marked & placed in a mound of stone.
	From this Cor. I run
	S. 00° 04' W. on a true line bet. secs. 31 & 36 with the same var.
20.04	Set a sandstone, 20 x 10 x 4 ins. marked "¼" on face in a mound of earth & stone, 30 ins. dia. at base & 18 ins. high for ¼ sec. cor.
40.08	To the Stand. Cor. to Tps. 10. S. R. 19 & 20. E.
	Land, broken & mountainous
	Grazing good
	Soil, sandy, 2d rate.

	From the ¼ sec. cor. on line bet. secs. 31 & 36 I run
	North on a random line bet. secs. 31 & 36
	Var 16° 15' E
20.00	Set a temporary ¼ sec. cor. Land broken, Soil 2d rate.
40.24	To a point, 4 lks W. of the cor. to secs. 25, 30, 31 & 36 which is a a marked sandstone, 14 x 14 x 13 ins, placed in a stone mound. From this cor. I run
	S. 00° 03' W. on a true line bet. secs. 31 & 36 with the same var.
20.12	Set sandstone 20 x 18 x 6 ins. marked "¼" on face in a mound of earth & stone, 30 ins. dia. at base & 18 ins. high for ¼ sec. cor.
40.24	To the ¼ sec. cor. on line bet. secs. 31 & 36
	Land, broken & mountainous.
	Grazing good.
	Soil, sandy, 2d rate.

Exterior of T. 10 S., R. 20 E.

Survey commenced Aug. 4th 1882 with Gurley's Transit in good adjustment for level, azimuth & collimation. Chain compared with & corrected by Stackpole's Standard Steel Tape.

I commence at the Standard cor. to Tps. 10 & 11 S. Rs. 19 & 20 E. whence I run

Chains

North on a random line bet. secs. 31 & 36
Var. 16° 15' E.

20.00 Set temporary ¼ sec. cor. Land broken. Soil 2d rate

40.08 To a point 5 lks. W. of the ¼ sec. cor. which is a sandstone 12 x 10 x 5 ins. marked & placed in a mound of stone.

From this cor. I run

S. 00° 04' W. on a true line bet. secs. 31 & 36 with the same var.

20.04 Set a sandstone 20 x 10 x 4 ins. marked "¼" on N. face in a mound of earth & stone 30 ins. dia. at base & 18 ins. high for ¼ sec. cor.

40.08 To the Stand. Cor. to Tps. 10 & 11 S. R. 19 & 20 E.

Land broken & mountainous
Grazing good
Soil sandy 2d rate

From the ¼ sec. cor. on line bet. secs. 31 & 36 I run

North on a random line bet. secs. 31 & 36
Var. 16° 15' E.

20.00 Set a temporary ¼ sec. cor. Land broken. Soil 2d rate

40.24 To a point 4 lks. W. of the cor. to secs. 25, 30, 31 & 36 which is a marked sandstone 14 x 14 x 13 ins. placed in a stone mound. From this cor. I run

S. 00° 03' W. on a true line bet. secs. 31 & 36 with the same var.

20.12 Set sandstone 20 x 18 x 6 ins. marked "¼" on N. face in a mound of earth & stone 30 ins. dia. at base & 18 ins. high for ¼ sec. cor.

40.24 To the ¼ sec. cor. on line bet. secs. 31 & 36

Land broken & mountainous
Grazing good
Soil sandy 2d rate

Exteriors of T. 10 S. R. 20. E.

Chains.

20.00 Set temporary 1/16 sec. cor. Land, broken Soil 2d r

40.03 To a point 7 lks. E. of the old 1/4 sec. cor. which is a sandstone, 12×8×8 ins., marked "1/4" & placed in a mound of stone.
From this Cor. I run
S. 00° 03' E. on a true line bet. secs. 19 & 24 with the same var.

20.01 Set a sandstone, 14×10×3 ins., marked "1/16" on face in a mound of stone & earth, 30 ins. at base & 18 ins. high for 1/16 sec. cor.

40.03 To the Cor. to secs. 19, 24, 25 & 30.
Land, broken & mountainous.
Grazing good.
Soil, sandy, 2d rate.

From the 1/4 sec. cor. on line bet. secs 19 & 24 I run
North on a random line bet. secs. 19 & 24.
Var. 16° 15' E.

20.00 Set temporary 1/16 sec. cor. Land, broken Soil 2d r

40.08 To a point, 12 lks. W. of the Cor. to secs. 13, 18, 19 & 24. which is a sandstone, 16×8×5 ins., marked & placed in a mound of stone.
From this Cor. I run
S. 00° 10' W. on a true line bet. secs. 19 & 24 with the same var.

20.04 Set a sandstone, 16×8×4 ins., marked "1/16" on N. face, in a mound of earth & stone, 30 ins. d. at base & 18 ins. high for 1/16 sec. cor.

40.08 To the 1/4 sec. cor. on line bet. secs. 19 & 24.
Land, broken & mountainous.
Grazing good.
Soil, sandy, 2d rate.

From the Cor. to secs. 13, 18, 19 & 24 I run
North on a random line bet. secs. 13 & 18
Var. 16° 15' E.

20.00 Set temporary 1/16 sec. cor. Land, broken Soil 2d r

40.14 To a point 3 lks. W. of the old 1/4 sec. cor. which is a sandstone, 24×14×6 ins., marked "1/4" & placed in a mound of

Exteriors of T. 10. S. R. 20. E.

Chains	
	From this Cor. I run S. 00° 03' W. on a true line bet. secs. 13 & 18 with the same var.
20.07	Set a sandstone, 16 x 8 x 2 ins, marked "¼" on N. face in a mound of stone, 30 ins. dia. at base & 18 ins. high for ¼ sec. cor.
40.14	To the cor. to secs. 13, 18, 19 & 24. Land, broken & mountainous. Grazing good. Soil, sandy. 2d rate.
	From the ¼ sec. cor. on line bet. secs. 13 & 18 I run North on a random line bet. secs. 13 & 18 Var. 16° 15' E.
20.00	Set temporary ¼ sec. cor. Land, broken. Soil 2d rate.
40.06	To a point 14 lks. W. of the Cor. to secs. 7, 12, 13 & 18. Land, broken & mountainous. From this Cor. I run S. 00° 02' W. on a true line bet. secs. 7 & 13 & 18, with the same var.
20.03	Set a sandstone, 18 x 8 x 4 ins, marked "¼" on N. face in a mound of earth & stone 30 ins. dia. at base & 18 ins. high for ¼ sec. cor.
40.06	To the ¼ sec. cor. on line bet. secs. 13 & 18. Land, broken & mountainous. Grazing good. Soil, sandy. 2d rate.
	From the Cor. to secs. 7, 12, 13 & 18 I run North on a random line bet. secs. 7 & 12. Var. 16° 15' E.
20.00	Set temporary ¼ sec. cor. Land, broken. Soil 2d rate.
40.02	To a point 8 lks. E. of the ¼ sec. cor. which is a sandstone, 15 x 8 x 6 ins, marked "¼" & placed in a mound of stones. From this Cor. I run S. 00° 07' E. on a true line bet. secs. 7 & 12 with the same var.
20.01	Set a sandstone, 18 x 12 x 7 ins, marked "¼" on E. face in a mound of earth & stone, 30 ins.

Exterior of T. 10 S., R. 20 E.

chs	
	dia. at base & 18 ins. high for 1/16 sec. cor.
40.02	To the cor. to secs. 7, 12, 13 & 18.
	Land, broken & mountainous.
	Grazing good.
	Soil, sandy, 2d rate.
	From the 1/4 sec. cor. on line bet. secs. 7 & 12
	I run
	North on a random line bet. secs. 7 & 12.
	Var. 16° 15' E.
20.00	Set temporary 1/16 sec. cor. Land, broken, Soil, 2d rate.
40.04	To a point, 4 lks. E. of the old cor. to secs.
	1, 6, 7 & 12. which is a sandstone, 16 x 10 x 6 ins.
	marked & placed in a mound of stone
	From this cor. I run
	S. 00° 03' E. on a true line bet. secs. 7 & 12
	with the same var.
20.02	Set a sandstone, 24 x 18 x 6 ins. marked 1/16 on N.
	face in a mound of earth & stone, 30 ins. dia.
	at base & 18 ins. high for 1/16 sec. cor.
40.04	To the 1/4 sec. cor. on line bet. secs. 7 & 12.
	Land, broken & mountainous.
	Grazing good.
	Soil, sandy, 2d rate.
	From the cor. to secs. 1, 6, 7 & 12 I run
	North on a random line bet. secs. 1 & 6.
	Var. 16° 15' E.
20.00	Set temporary 1/16 sec. cor. Land, broken, Soil, 2d rate.
40.00	Not finding old 1/4 sec. cor. I set temporary 1/4 sec. cor.
60.00	Set temporary 1/16 sec. cor. Land, broken, Soil, 2d rate.
80.02	To a point 4 lks. N. of the cor. to Tps. 9 & 10 S.
	Rs. 19 & 20 E. From this cor. I run
	S. 00° 02' W. on a true line bet. secs. 1 & 6
	with the same var.
20.02	Set a sandstone, 16 x 8 x 7 ins. marked 1/16 on
	N. face, 18 ins. deep in the ground for 1/16 sec. cor.
	Dug pits, 18 x 18 x 12 ins. E. & S. dist. 5 ft.
40.02	Set a sandstone, 32 x 12 x 3 ins. marked 1/4 on
	N. face, in a mound of earth & stone, 30 ins. dia.
	at base & 18 ins. high for 1/4 sec. cor.

BOOK "A"

Exterior T. 10. S. R. 20. E.

Chain
60.02 Set a sandstone, 18 x 12 x 7 ins. marked 1/16 on
N. face in a mound of earth & stone, 30 ins. dia.
at base & 18 ins. high for 16 sec. cor.
80.02 To the Cor. to Secs. 1, 6, 7 & 12.
Land, broken & mountainous.
Grazing good.
Soil, sandy, 2d rate.

Aug. 4th 1882.

Examined by .....

Compared by .....

FIELD NOTES

OF THE SURVEY OF THE

Section Lines

OF

Township No. 10 South

Range No. 20 East

OF THE

SALT LAKE MERIDIAN

IN

Utah Territory,

AS SURVEYED BY

DANIEL G. MAJOR,

U. S. Surveyor,

Under his Contract,

Dated December 20th, 1880.

Survey Commenced, Aug 5th *1882.*

Survey Completed, August 10th *1882.*

14

Township 10 South of R. 20 E. of Salt Lake Mer.

Terr. of Utah.



Uncompahgre Ute Indian Surveys.

Subdivisions of T. 10 S. R. 20 E. Salt Lake Mer. Utah Terry Con.td

Chains	North bet. Secs. 35. and 36. Var. 16° 15' East.
20.00	Set a Sandstone 18 x 10 x 6 ins. 12 ins. in ground marked "1/16" on N. face in a mound of earth 30 ins. diam. at base and 18 ins. high; dug 2 pits 18 x 12 x 12 ins. N. and S., dist. 5 ft. from mound for 1/16 Sec. Cor. Land rolling. Soil 2° Rate.
40.00	Set a Sandstone 12 x 8 x 4 ins. 12 ins. in ground marked "1/4" on N. face in a mound of earth 30 ins. diam. at base and 20 ins. high; dug 2 pits 18 x 12 x 12 ins. N. and S., dist. 5 ft. from mound for 1/4 Sec. Cor. Land rolling Soil 2° Rate.
60.00	Set a Sandstone 14 x 12 x 3 ins. 12 ins. in ground marked "1/16" on N. face in a mound of earth 30 ins. diam. at base and 18 ins. high; dug 2 pits 18 x 12 x 12 ins. N. and S., dist. 5 ft. from mound for 1/16 Sec. Cor. Land rolling Soil 2° Rate.
80.00	Set a Sandstone 20 x 8 x 6 ins. 12 ins. in ground marked "1111" on N. E. face and on S. E. face " " ~~on S. W. face and on N. W. face~~ in a mound of earth 36 ins. diam. at base, and 30 ins. high; dug pits 18 x 18 x 12 ins. in each Section 5 ft. dist. from mound for Corner to Secs. 25. 26. 35. 36 Land rolling Grazing good Soil Sandy 2° Rate

BOOK-A-267

Uncompahgre Ute Indian Surveys.

Subdivisions of T. 10 S. R. 20 E. Salt Lake Mer. Utah Terr.y Con.td

Chains	
	East on a random line bet. Secs. 25 & 36 Var. 16° 15' East.
20.00	Set a temporary 1/16 Sec. Cor. Land, rolling Soil 2° Rate.
40.00	Set a temporary 1/4 Sec. Cor. Land rolling Soil 2° Rate.
60.00	Set a temporary 1/16 Sec. Cor. Land rolling Soil 2° Rate.
80.26	Intersect the N. and S. line at 38 links N. of the corner to Secs. 25 · 30 · 31 · 36 Land rolling Soil 2° Rate.
	From this corner I run N 89° 44' W on a true line between Secs. 25 and 26 - with the same var.
20.06	Set a Sandstone 14 X 10 X 8 ins. 12 ins. in ground marked "1/16" on E. face in a mound of earth 30 ins. diam. at base, and 18 ins. high; dug 2 pits 18 X 12 X 12 ins. E. and W., dist. 5 ft. from mound for 1/16 Sec. Cor.
40.13	Set a Sandstone 12 X 8 X 5 ins. 12 ins. in ground marked "1/4" on E. face in a mound of earth 30 ins. diam. at base, and 20 ins. high; dug 2 pits 18 X 12 X 12 ins. E. and W., dist. 5 ft. from mound for 1/4 Sec. Cor.
60.19	Set a Sandstone 16 X 8 X 4 ins. 12 ins. in ground marked "1/16" on E. face in a mound of earth 30 ins. diam. at base, and 18 ins. high; dug 2 pits 18 X 12 X 12 ins. E. and W., dist. 5 ft. from mound for 1/16 Sec. Cor.
80.26	To the Corner to Secs. 25 · 26 · 35 · 36 Land rolling Grazing good Soil sandy 2° Rate

Uncompahgre Ute Indian Surveys.

Subdivisions of T. 10 S. R. 20 E. Salt Lake Mer. Utah Terr.y Con.td

Chains	North bet. Secs. 25 and 26 Var. 16° 15' East.
20.00	Set a Sandstone 30 x 10 x 4 ins. 12 ins. in ground marked "1/16" on N. face in a mound of earth 30 ins. diam. at base and 18 ins. high; dug 2 pits 18 x 12 x 12 ins. N. and S., dist. 5 ft. from mound for 1/16 Sec. Cor. Land, mountainous Soil 2° Rate.
40.00	Set a Sandstone, 16 x 8 x 5 ins. 12 ins. in ground marked "1/4" on N. face in a mound of earth 30 ins. diam. at base and 20 ins. high; dug 2 pits 18 x 12 x 12 ins. N. and S., dist. 5 ft. from mound for 1/4 Sec. Cor. Land mountainous Soil 2° Rate.
60.00	Set a Sandstone 12 x 12 x 4 ins. 12 ins. in ground marked "1/16" on N. face in a mound of earth 30 ins. diam. at base and 18 ins. high; dug 2 pits 18 x 12 x 12 ins. N. and S., dist. 5 ft. from mound for 1/16 Sec. Cor. Land mountainous Soil 2° Rate.
80.00	Set a Sandstone 30 x 10 x 6 ins. 12 ins. in ground marked "111" on N. E. face and on E. S. face "1" ~~on S. W. face and on N. W. face~~ in a mound of earth 36 ins. diam. at base, and 30 ins. high; dug pits 18 x 18 x 12 ins. in each Section 5 ft. dist. from mound for Corner to Secs. 23. 24. 25. 26 Land mountainous Grazing good Soil Sandy 2° Rate

Uncompahgre Ute Indian Surveys.

Subdivisions of T. 10 S. R. 20 E. Salt Lake Mer. Utah Terry Con.td

Chains	
	East on a random line bet. Secs. 24 & 25 Var. 16° 15' East.
20.00	Set a temporary 1/16 Sec. Cor. Land rolling Soil 2° Rate.
40.00	Set a temporary 1/4 Sec. Cor. Land rolling Soil 2° Rate.
60.00	Set a temporary 1/16 Sec. Cor. Land rolling Soil 2° Rate.
80.54	Intersect the N. and S. line at 70 links N. of the corner to Secs. 19. 24. 25. 30 Land rolling. Soil 2° Rate.
	From this corner I run N. 89° 30' W. on a true line between Secs. 24. and 25 with the same var.
20.13	Set a Sandstone, 18 x 10 x 6 ins. 12 ins. in ground marked "1/16" on E. face in a mound of earth 30 ins. diam. at base, and 18 ins. high; dug 2 pits 18 x 12 x 12 ins. E. and W., dist. 5 ft. from mound for 1/16 Sec. Cor.
40.27	Set a Sandstone 15 x 7 x 5 ins. 12 ins. in ground marked "1/4" on E. face in a mound of earth 30 ins. diam. at base, and 20 ins. high; dug 2 pits 18 x 12 x 12 ins. E. and W., dist. 5 ft. from mound for 1/4 Sec. Cor.
60.51	Set a Sandstone 10 x 10 x 8 ins. 12 ins. in ground marked "1/16" on E. face in a mound of earth 30 ins. diam. at base, and 18 ins. high; dug 2 pits 18 x 12 x 12 ins. E. and W., dist. 5 ft. from mound for 1/16 Sec. Cor.
80.54	To the Corner to Secs. 23. 24. 25. 26 Land rolling. Grazing good Soil Sandy. 2° & 3 Rate

Uncompahgre Ute Indian Surveys.

Subdivisions of T. 10 S. R. 2 0 E. Salt Lake Mer. Utah Terry Con.td

Chains	North bet. Secs. 23. and 24 Var. 16° 15' East.
20.00	Set a sandstone 12 x 4. x 10 ins. 12 ins. in ground marked "1/16" on N. face in a mound of earth 30 ins. diam. at base and 18 ins. high; dug 2 pits 18 x 12 x 12 ins. N. and S, dist. 5 ft. from mound for 1/16 Sec. Cor. Land rolling. Soil 2° Rate.
40.00	Set a sandstone 10 x 10 x 8 ins. 12 ins. in ground marked "1/4" on N. face in a mound of earth 30 ins. diam. at base and 20 ins. high; dug 2 pits 18 x 12 x 12 ins. N. and S, dist. 5 ft. from mound for 1/4 Sec. Cor. Land rolling. Soil 2 Rate.
60.00	Set a sandstone 12 x 10 x 5 ins. 12 ins. in ground marked "1/16" on N. face in a mound of earth 30 ins. diam. at base and 18 ins. high; dug 2 pits 18 x 12 x 12 ins. N. and S, dist. 5 ft. from mound for 1/16 Sec. Cor. Land rolling. Soil 2° Rate.
80.00	Set a sandstone 36 x 8 x 4 ins. 12 ins. in ground marked "11" on N. E. face and on S. E. face "1" ~~on S. W. face and on N. W. face~~ in a mound of earth 36 ins. diam. at base, and 30 ins. high; dug pits 18 x 18 x 12 ins. in each Section 5 ft. dist. from mound for Corner to Secs. 13. 14. 23. 24 Land, rolling. Grazing good Soil Sandy 2° Rate

BOOK-A-

Uncompahgre Ute Indian Surveys.

Subdivisions of T. S.R. E. Salt Lake Mer. Utah Terr.y Con.td

Chains	
	East on a random line bet. Secs. 13 & 24 Var. 16° 15' East.
20.00	Set a temporary 1/16 Sec. Cor. Land rolling Soil 2° Rate.
40.00	Set a temporary 1/4 Sec. Cor. Land rolling Soil 2° Rate.
60.00	Set a temporary 1/16 Sec. Cor. Land rolling Soil 2° Rate.
80.43	Intersect the N. and S. line at 40 links N. of the corner to Secs. 13. 18. 19. 24 Land, rolling Soil 2° Rate.
	From this corner I run N. 89° 43' W. on a true line between Secs. 13. and 24. with the same var.
20.11	Set a Sandstone 14. x 8. x 8 ins. 12 ins. in ground marked "1/16" on E. face in a mound of earth 30 ins. diam. at base, and 18 ins. high; dug 2 pits 18 x 12 x 12 ins. E. and W., dist. 5 ft. from mound for 1/16 Sec. Cor.
40.22	Set a Sandstone, 18 x 6 x 6 ins. 12 ins. in ground marked "1/4" on E. face in a mound of earth 30 ins. diam. at base, and 20 ins. high; dug 2 pits 18 x 12 x 12 ins. E. and W., dist. 5 ft. from mound for 1/4 Sec. Cor.
60.33	Set a Sandstone 14 x 12 x 6 ins. 12 ins. in ground marked "1/16" on E. face in a mound of earth 30 ins. diam. at base, and 18 ins. high; dug 2 pits 18 x 12 x 12 ins. E. and W., dist. 5 ft. from mound for 1/16 Sec. Cor.
80.43	To the Corner to Secs. 13. 14. 23. 24 Land rolling Grazing good Soil Sandy 2° Rate

Uncompahgre Ute Indian Surveys.

Subdivisions of T. 10 S. R. 20 E. Salt Lake Mer. Utah Terr.y Con.td

Chains	North bet. Secs. 13 and 14 Var. 16° 15' East.
20.00	Set a Sandstone 14 x 8 x 8 ins. 12 ins. in ground marked "1/16" on N. face in a mound of earth 30 ins. diam. at base and 18 ins. high; dug 2 pits 18 x 12 x 12 ins. N. and S., dist. 5 ft. from mound for 1/16 Sec. Cor. Land, rolling. Soil 2° Rate.
40.00	Set a Sandstone, 14 x 10 x 5 ins. 12 ins. in ground marked "1/4" on N. face in a mound of earth 30 ins. diam. at base and 20 ins. high; dug 2 pits 18 x 12 x 12 ins. N. and S., dist. 5 ft. from mound for 1/4 Sec. Cor. Land, rolling. Soil 2° Rate.
60.00	Set a Sandstone 22 x 8 x 3 ins. 12 ins. in ground marked "1/16" on N. face in a mound of earth 30 ins. diam. at base and 18 ins. high; dug 2 pits 18 x 12 x 12 ins. N. and S., dist. 5 ft. from mound for 1/16 Sec. Cor. Land rolling Soil 2° Rate.
80.00	Set a Sandstone 24 x 12 x 3 ins. 12 ins. in ground marked "11" on N. E. face and on S. E. face "1" ~~on S. W. face and on N. W. face~~ in a mound of earth 36 ins. diam. at base, and 30 ins. high; dug pits 18 x 18 x 12 ins. in each Section 5 ft. dist. from mound for Corner to Secs. 11. 12. 13. 14 Land, rolling. Grazing good Soil, Sandy, 2° Rate

Uncompahgre Ute Indian Surveys.

Subdivisions of T. 10 S. R. 20 E. Salt Lake Mer. Utah Terr.y Con.td

Chains	
	East on a random line bet. Secs. 12 & 13. Var. 16° 15' East.
20.00	Set a temporary 1/16 Sec. Cor. Land, broken Soil 2° Rate.
40.00	Set a temporary 1/4 Sec. Cor. Land broken Soil 2° Rate.
60.00	Set a temporary 1/16 Sec. Cor. Land broken Soil 2° Rate.
80.47	Intersect the N. and S. line at 26 links N. of the corner to Secs. 7. 12. 13. 18. Land, broken Soil 2° Rate.
	From this corner I run N. 89° 49' W. on a true line between Secs. 12 and 13. with the same var.
20.10	Set a Sandstone 16 X 8 X 4 ins. 12 ins. in ground marked "1/16" on E. face in a mound of earth 30 ins. diam. at base, and 18 ins. high; dug 2 pits 18 X 12 X 12 ins. E. and W., dist. 5 ft. from mound for 1/16 Sec. Cor.
40.20	Set a Sandstone, 15 X 10 X 4 ins. 12 ins. in ground marked "1/4" on E. face in a mound of earth 30 ins. diam. at base, and 20 ins. high; dug 2 pits 18 X 12 X 12 ins. E. and W., dist. 5 ft. from mound for 1/4 Sec. Cor.
60.30	Set a Sandstone, 14 X 10 X 3 ins. 12 ins. in ground marked "1/16" on E. face in a mound of earth 30 ins. diam. at base, and 18 ins. high; dug 2 pits 18 X 12 X 12 ins. E. and W., dist. 5 ft. from mound for 1/16 Sec. Cor.
80.41	To the Corner to Secs. 11. 12. 13. 14 Land broken & mountainous Grazing good Soil Sandy. 2° Rate

Uncompahgre Ute Indian Surveys.

Subdivisions of T. S.R. E. Salt Lake Mer. Utah Terr.y Con.td

Chains	
	North bet. Secs. 11. and 12 Var. 16° 15'. East.
20.00	Set a Sandstone 18 x 10 x 4 ins. 12 ins. in ground marked "1/16" on N. face in a mound of earth 30 ins. diam. at base and 18 ins. high; dug 2 pits 18 x 12 x 12 ins. N. and S., dist. 5 ft. from mound for 1/16 Sec. Cor. Land, broken. Soil 2° Rate.
40.00	Set a Sandstone 12 x 12 x 5 ins. 12 ins. in ground marked "1/4" on N. face in a mound of earth 30 ins. diam. at base and 20 ins. high; dug 2 pits 18 x 12 x 12 ins. N. and S., dist. 5 ft. from mound for 1/4 Sec. Cor. Land, mountainous Soil 2° Rate.
60.00	Set a Sandstone, 18 x 16 x 4 ins. 12 ins. in ground marked "1/16" on N. face in a mound of earth 30 ins. diam. at base and 18 ins. high; dug 2 pits 18 x 12 x 12 ins. N. and S., dist. 5 ft. from mound for 1/16 Sec. Cor. Land mountainous. Soil 2° Rate.
80.00	Set a Sandstone 16 x 10 x 8 ins. 12 ins. in ground marked "1" on N. E. face and on S. E. face "1". ~~on S. W. face and~~ ——— ~~on N. W. face~~ in a mound of earth 36 ins. diam. at base, and 30 ins. high; dug pits 18 x 18 x 12 ins. in each Section 5 ft. dist. from mound for Corner to Secs. 1. 2. 11. 12. Land, mountainous. Grazing good Soil, Sandy. 2° Rate Aug. 5. 1882.

Uncompahgre Ute Indian Surveys.

Subdivisions of T. 10 S. R. 20 E. Salt Lake Mer. Utah Terr.y Con.td

Chains	
	East on a random line bet. Secs. 1 & 12 Var. 16° 15' East.
20.00	Set a temporary 1/16 Sec. Cor. Land mountainous Soil 2° Rate.
40.00	Set a temporary 1/4 Sec. Cor. Land mountainous Soil 2° Rate.
60.00	Set a temporary 1/16 Sec. Cor. Land mountainous Soil 2° Rate.
80.20	Intersect the N. and S. line at 140 links N of the corner to Secs. 1. 6. 7 & 12 Land mountainous Soil 2° Rate.
	From this corner I run N. 89° 43' W. on a true line between Secs. 1. and 12 with the same var.
20.05	Set a Sandstone, 24 x 8 x 5 ins. 12 ins. in ground marked "1/16" on E. face in a mound of earth 30 ins. diam. at base, and 18 ins. high; dug 2 pits 18 x 12 x 12 ins. E. and W., dist. 5 ft. from mound for 1/16 Sec. Cor.
40.10	Set a Sandstone 16 x 10 x 4 ins. 12 ins. in ground marked "1/4" on E. face in a mound of earth 30 ins. diam. at base, and 20 ins. high; dug 2 pits 18 x 12 x 12 ins. E. and W., dist. 5 ft. from mound for 1/4 Sec. Cor.
60.15	Set a Sandstone 10 x 8 x 5 ins. 12 ins. in ground marked "1/16" on E. face in a mound of earth 30 ins. diam. at base, and 18 ins. high; dug 2 pits 18 x 12 x 12 ins. E. and W., dist. 5 ft. from mound for 1/16 Sec. Cor.
80.20	To the Corner to Secs. 1. 2. 11. 12 Land mountainous. Grazing good Soil, Sandy 2 & 3 Rate.

Uncompahgre Ute Indian Surveys.

Subdivisions of T. 10 S. R. 20 E. Salt Lake Mer. Utah Terr.y Con.td

Chains.	
	North on a random line bet. Secs. 1 and 2 Var. 16° 15' East.
20.00	Set a temporary 1/16 Sec. Cor. Land broken Soil 2° Rate.
40.00	Set a temporary 1/4 Sec. Cor. Land broken Soil 2° Rate.
60.00	Set a temporary 1/16 Sec. Cor. Land broken Soil 2° Rate.
80.98	Intersect the N. Boundary of the township at 18 links W. of the corner to Secs. 1. 2. 3. 5. 36 Land mountainous Soil 2° Rate.
	From this corner I run S. 00° 08' W. on a true line bet. Secs. 1 and 2 with the same var.
20.98	Set a Sandstone, 16 x 7. x 4 ins. 12 ins. in ground marked "1/16" on E. face in a mound of earth 30 ins. diam. at base and 18 ins. high; dug 2 pits 18 x 12 x 12 ins. E. and W., dist. 5 ft. from mound for 1/16 Sec. Cor.
40.98	Set a Sandstone 14. x 12. x 3. ins. 12 ins. in ground marked "1/4" on E. face in a mound of earth 30 ins. diam. at base and 20 ins. high; dug 2 pits 18 x 12 x 12 ins. E. and W., dist. 5 ft. from mound for 1/4 Sec. Cor.
60.98	Set a Sandstone, 20. x 8. x 6 ins. 12 ins. in ground marked "1/16" on E. face in a mound of earth 30 ins. diam. at base and 18 ins. high; dug 2 pits 18 x 12 x 12 ins. E. and W., dist. 5 ft. from mound for 1/16 Sec. Cor.
80.98	To the Corner to Secs. 1 2. 11. 12 Land mountainous & broken Grazing good Soil Sandy 2° Rate

Uncompahgre Ute Indian Surveys.

Subdivisions of T. 10 S.R. 20 E. Salt Lake Mer. Utah Terr.y Con.td

Chains	North bet. Secs. 34. and 35. Var. 16° 15' East.
20.00	Set a Sandstone 18 x 16 x 8 ins. 12 ins. in ground marked "1/16" on N. face in a mound of earth 30 ins. diam. at base and 18 ins. high; dug 2 pits 18 x 12 x 12 ins. N. and S. dist. 5 ft. from mound for 1/16 Sec. Cor. Land mountainous Soil 2° Rate.
40.00	Set a Sandstone, 16 x 14 x 10 ins. 12 ins. in ground marked "1/4" on N. face in a mound of earth 30 ins. diam. at base and 20 ins. high; dug 2 pits 18 x 12 x 12 ins. N. and S. dist. 5 ft. from mound for 1/4 Sec. Cor. Land mountainous Soil 2° Rate.
60.00	Set a Sandstone, 18 x 10 x 4 ins. 12 ins. in ground marked "1/16" on N. face in a mound of earth 30 ins. diam. at base and 18 ins. high; dug 2 pits 18 x 12 x 12 ins. N. and S. dist. 5 ft. from mound for 1/16 Sec. Cor. Land, mountainous Soil 2° Rate.
80.00	Set a Sandstone, 20 x 12 x 4 ins. 12 ins. in ground marked "IIIII" on N. & E. face and on E. & S. face "II" ~~on S. & W. face and on N. & W. face~~ in a mound of earth 36 ins. diam. at base, and 30 ins. high; dug pits 18 x 18 x 12 ins. in each Section 5 ft. dist. from mound for Corner to Secs. 26. 27. 34. 35 Land mountainous Grazing good Soil Sandy 2° Rate

Uncompahgre Ute Indian Surveys.

Subdivisions of T. 10 S. R. 20 E. Salt Lake Mer. Utah Terr.y Con.td

Chains	
	East on a random line bet. Secs. 26 & 35 Var. 16° 30' East.
20.00	Set a temporary 1/16 Sec. Cor. Land broken Soil 2° Rate.
40.00	Set a temporary 1/4 Sec. Cor. Land broken Soil 2° Rate.
60.00	Set a temporary 1/16 Sec. Cor. Land broken Soil 2° Rate.
80.12	Intersect the N. and S. line at 4 links N of the corner to Secs. 25. 26. 35. 36 Land, broken mountainous Soil 2° Rate.
	From this corner I run N 89° 55' W. on a true line between Secs. 26 and 35 with the same var.
20.03	Set a Sandstone 20 x 8 x 5 ins. 12 ins. in ground marked "1/16" on E. face in a mound of earth 30 ins. diam. at base, and 18 ins. high, dug 2 pits 18 x 12 x 12 ins. E. and W., dist. 5 ft. from mound for 1/16 Sec. Cor.
40.06	Set a Sandstone 15 x 12 x 6 ins. 12 ins. in ground marked "1/4" on E. face in a mound of earth 30 ins. diam. at base, and 20 ins. high, dug 2 pits 18 x 12 x 12 ins. E. and W., dist. 5 ft. from mound for 1/4 Sec. Cor.
60.09	Set a Sandstone 10 x 8 x 5 ins. 12 ins. in ground marked "1/16" on E. face in a mound of earth 30 ins. diam. at base, and 18 ins. high, dug 2 pits 18 x 12 x 12 ins. E. and W., dist. 5 ft. from mound for 1/16 Sec. Cor.
80.12	To the Corner to Secs. 26. 27. 34. 35. Land mountainous & broken Grazing good Soil Sandy. 2 & 3 Rate.

Uncompahgre Ute Indian Surveys.

Subdivisions of T. 10 S. R. 20 E. Salt Lake Mer. Utah Terr.y Con.td

Chains	
	North bet. Secs. 26 and 27. Var. 16° 15' East.
20.00	Set a Sandstone 18 x 10 x 5 ins. 12 ins. in ground marked "1/16" on N. face in a mound of earth 30 ins. diam. at base and 18 ins. high; dug 2 pits 18 x 12 x 12 ins. N. and S, dist. 5 ft. from mound for 1/16 Sec. Cor. Land, mountainous Soil 2° Rate.
40.00	Set a Sandstone 20 x 8 x 4 ins. 12 ins. in ground marked "1/4" on N. face in a mound of earth 30 ins. diam. at base and 20 ins. high; dug 2 pits 18 x 12 x 12 ins. N. and S, dist. 5 ft. from mound for 1/4 Sec. Cor. Land, mountainous Soil 2° Rate.
60.00	Set a Sandstone 24 x 8 x 5 ins. 12 ins. in ground marked "1/16" on N. face in a mound of earth 30 ins. diam. at base and 18 ins. high; dug 2 pits 18 x 12 x 12 ins. N. and S, dist. 5 ft. from mound for 1/16 Sec. Cor. Land mountainous Soil 2° Rate.
80.00	Set a Sandstone 28 x 10 x 5 ins. 12 ins. in ground marked "1111" on N. E. face and on E. C. face "11" on S. W. face and on N. W. face in a mound of earth 36 ins. diam. at base, and 30 ins. high; dug pits 18 x 18 x 12 ins. in each Section 5 ft. dist. from mound for Corner to Secs. 22. 23. 26. 2 Land, mountainous. Grazing good Soil Sandy 2° Rate

Uncompahgre Ute Indian Surveys.

Subdivisions of T. 10 S. R. 20 E. Salt Lake Mer. Utah Terr.y Con.td

Chains	
	East on a random line bet. Secs. 23 & 26 Var. 16° 00' East.
20.00	Set a temporary 1/16 Sec. Cor. Land mountainous Soil 2° Rate.
40.00	Set a temporary 1/4 Sec. Cor. Land mountainous Soil 2° Rate.
60.00	Set a temporary 1/16 Sec. Cor. Land mountainous Soil 2° Rate.
80.44	Intersect the N. and S. line at 40 links N. of the corner to Secs. 23. 24. 25. 26 Land, mountainous. Soil 2° Rate.
	From this corner I run N. 89° 43' W on a true line between Secs. 23. and 26 with the same var.
20.11	Set a Sandstone, 16 x 14 x 5 ins. 12 ins. in ground marked "1/16" on E. face in a mound of earth 30 ins. diam. at base, and 18 ins. high; dug 2 pits 18 x 12 x 12 ins. E. and W., dist. 5 ft. from mound for 1/16 Sec. Cor.
40.22	Set a Sandstone, 10 x 10 x 10 ins. 12 ins. in ground marked "1/4" on E. face in a mound of earth 30 ins. diam. at base, and 20 ins. high; dug 2 pits 18 x 12 x 12 ins. E. and W., dist. 5 ft. from mound for 1/4 Sec. Cor.
60.33	Set a Sandstone, 22 x 12 x 12 ins. 12 ins. in ground marked "1/16" on E. face in a mound of earth 30 ins. diam. at base, and 18 ins. high; dug 2 pits 18 x 12 x 12 ins. E. and W., dist. 5 ft. from mound for 1/16 Sec. Cor.
80.44	To the Corner to Secs. 22. 23. 26 & 27 Land, mountainous. Grazing good Soil Sandy 2° x 3 Rate

Uncompahgre Ute Indian Surveys.

Subdivisions of T. 10 S. R. 20 E. Salt Lake Mer. Utah Terr.y Con.td

Chains	North bet. Secs. 22 and 23, Var. 16° 00' East.
20.00	Set a Sandstone, 18 x 10 x 3 ins. 12 ins. in ground marked "1/16" on N. face in a mound of earth 30 ins. diam. at base and 18 ins. high; dug 2 pits 18 x 12 x 12 ins. N. and S., dist. 5 ft. from mound for 1/16 Sec. Cor. Land, mountainous Soil 2° Rate.
40.00	Set a Sandstone 24 x 6 x 5 ins. 12 ins. in ground marked "1/4" on N. face in a mound of earth 30 ins. diam. at base and 20 ins. high; dug 2 pits 18 x 12 x 12 ins. N. and S., dist. 5 ft. from mound for 1/4 Sec. Cor. Land mountainous Soil 2° Rate.
60.00	Set a Sandstone, 24 x 8 x 8 ins. 12 ins. in ground marked "1/16" on N. face in a mound of earth 30 ins. diam. at base and 18 ins. high; dug 2 pits 18 x 12 x 12 ins. N. and S., dist. 5 ft. from mound for 1/16 Sec. Cor. Land, mountainous Soil 2° Rate.
80.00	Set a Sandstone 22 x 10 x 6 ins. 12 ins. in ground marked "111" on N. E. face and on S. E. face "11" ~~on S. W. face and~~ ——— ~~on N. W. face~~ in a mound of earth 36 ins. diam. at base, and 30 ins. high; dug pits 18 x 18 x 12 ins. in each Section 5 ft. dist. from mound for Corner to Secs. 14. 15. 22. 23. Land mountainous - rocky bluffs Grazing good Soil Sandy 2 & 3 Rate

Uncompahgre Ute Indian Surveys.

Subdivisions of T. S.R. E. Salt Lake Mer. Utah Terr.y Con.td

Chains	
	East on a random line bet. Secs. 14 & 23. Var. 16° 00' East.
20.00	Set a temporary 1/16 Sec. Cor. Land rolling Soil 2° Rate.
40.00	Set a temporary 1/4 Sec. Cor. Land rolling Soil 2° Rate.
60.00	Set a temporary 1/16 Sec. Cor. Land rolling Soil 2° Rate.
80.24	Intersect the N. and S. line at 12 links N. of the corner to Secs. 13. 14. 23 24 Land, rolling. Soil 2° Rate.
	From this corner I run N. 89° 55' W on a true line between Secs. 14. and 23. with the same var.
20.06	Set a Sandstone 18 x 16 x 3 ins. 12 ins. in ground marked "1/16" on E. face in a mound of earth 30 ins. diam. at base, and 18 ins. high; dug 2 pits 18 x 12 x 12 ins. E. and W., dist. 5 ft. from mound for 1/16 Sec. Cor.
40.12	Set a Sandstone 20 x 10 x 5 ins. 12 ins. in ground marked "1/4" on E. face in a mound of earth 30 ins. diam. at base, and 20 ins. high; dug 2 pits 18 x 12 x 12 ins. E. and W., dist. 5 ft. from mound for 1/4 Sec. Cor.
60.18	Set a Sandstone, 16 x 8 x 4 ins. 12 ins. in ground marked "1/16" on E. face in a mound of earth 30 ins. diam. at base, and 18 ins. high; dug 2 pits 18 x 12 x 12 ins. E. and W., dist. 5 ft. from mound for 1/16 Sec. Cor.
80.24	To the Corner to Secs. 14. 15. 22. 23. Land mountainous Grazing good. Soil Sandy. 2° Rate

B

Uncompahgre Ute Indian Surveys.

Subdivisions of T. 10 S. R. 20 E. Salt Lake Mer. Utah Terry. Con.td

Chains	North bet. Secs. 14. and 15. Var. 16° 00' East.
20.00	Set a Sandstone 20. x 10. x 8 ins. 12 ins. in ground marked "1/16" on N. face in a mound of earth 30 ins. diam. at base and 18 ins. high; dug 2 pits 18 x 12 x 12 ins. N. and S, dist. 5 ft. from mound for 1/16 Sec. Cor. Land rolling. Soil 2° Rate.
40.00	Set a Sandstone, 16 x 8 x 6 ins. 12 ins. in ground marked "1/4" on N. face in a mound of earth 30 ins. diam. at base and 20 ins. high; dug 2 pits 18 x 12 x 12 ins. N. and S, dist. 5 ft. from mound for 1/4 Sec. Cor. Land, level. Soil 2° Rate.
60.00	Set a Sandstone, 36. x 12 x 5. ins. 12 ins. in ground marked "1/16" on N. face in a mound of earth 30 ins. diam. at base and 18 ins. high; dug 2 pits 18 x 12 x 12 ins. N. and S, dist. 5 ft. from mound for 1/16 Sec. Cor. Land level. Soil 2° Rate.
80.00	Set a Sandstone 20 x 12 x 4 ins. 12 ins. in ground marked "11" on N. E. face and on S. E. face "11" ~~on S. W. face and~~ ~~on N. W. face~~ in a mound of earth 36 ins. diam. at base, and 30 ins. high; dug pits 18 x 18 x 12 ins. in each Section 5 ft. dist. from mound for Corner to Secs. 10. 11. 14. 15 Land, level or rolling. Grazing good Soil Sandy 2° Rate

Aug. 6th 1882

Uncompahgre Ute Indian Surveys.

Subdivisions of T. 10 S. R. 20 E. Salt Lake Mer. Utah Terr.y Con.td

Chains	
	East on a random line bet. Secs. 11 & 14 Var. 16° 15 East.
20.00	Set a temporary 1/16 Sec. Cor. Land rolling Soil 2° Rate,
40.00	Set a temporary 1/4 Sec. Cor. Land rolling Soil 2° Rate.
60.00	Set a temporary 1/16 Sec. Cor. Land rolling Soil 2° Rate.
80.46	Intersect the N. and S. line at 20 links N. of the corner to Secs. 11. 12. 13. 14 Land, rolling or level. Soil 2° Rate.
	From this corner I run N. 89° 57. W. on a true line between Secs. 11. and 14 with the same var.
20.11.	Set a Sandstone 16 X 8. X 5. ins. 12 ins. in ground marked "1/16" on E. face in a mound of earth 30 ins. diam. at base, and 18 ins. high; dug 2 pits 18 X 12 X 12 ins. E. and W., dist. 5 ft. from mound for 1/16 Sec. Cor.
40.23.	Set a Sandstone 15 X 10 X 4 ins. 12 ins. in ground marked "1/4" on E. face in a mound of earth 30 ins. diam. at base, and 20 ins. high; dug 2 pits 18 X 12 X 12 ins. E. and W., dist. 5 ft. from mound for 1/4 Sec. Cor.
60.35	Set a Sandstone, 12 X 12 X 5 ins. 12 ins. in ground marked "1/16" on E. face in a mound of earth 30 ins. diam. at base, and 18 ins. high; dug 2 pits 18 X 12 X 12 ins. E. and W., dist. 5 ft. from mound for 1/16 Sec. Cor.
80.46	To the Corner to Secs. 10. 11. 14. 15 Land mountainous. Grazing good Soil Sandy 2° Rate

Uncompahgre Ute Indian Surveys.

Subdivisions of T. 10 S.R. 20 E. Salt Lake Mer. Utah Terr.y Con.td

Chains	North bet. Secs. 10 and 11 Var. 16° 15. East.
20.00	Set a Sandstone 12 x 12 x 3 ins. 12 ins. in ground marked "1/16" on N. face in a mound of earth 30 ins. diam. at base and 18 ins. high; dug 2 pits 18 x 12 x 12 ins. N. and S., dist. 5 ft. from mound for 1/16 Sec. Cor. Land rolling Soil 2° Rate.
40.00	Set a Sandstone 12 x 8 x 6 ins. 12 ins. in ground marked "1/4" on N. face in a mound of earth 30 ins. diam. at base and 20 ins. high; dug 2 pits 18 x 12 x 12 ins. N. and S., dist. 5 ft. from mound for 1/4 Sec. Cor. Land, level Soil 2° Rate.
60.00	Set a Sandstone 12 x 9 x 4 ins. 12 ins. in ground marked "1/16" on N. face in a mound of earth 30 ins. diam. at base and 18 ins. high; dug 2 pits 18 x 12 x 12 ins. N. and S., dist. 5 ft. from mound for 1/16 Sec. Cor. Land rolling. Soil 2° Rate.
80.00	Set a Sandstone 28 x 14 x 4 ins. 12 ins. in ground marked "1" on N. ~~E.~~ face and on ~~S.~~ E. face "11" ~~on S. W. face and on N. W. face~~ in a mound of earth 36 ins. diam. at base, and 30 ins. high; dug pits 18 x 18 x 12 ins. in each Section 5 ft. dist. from mound for Corner to Secs. 2. 3. 10 & 11 Land, level or rolling Grazing good Soil, Sandy. 2° Rate

Uncompahgre Ute Indian Surveys.

Subdivisions of T. 10 S. R. 20 E. Salt Lake Mer. Utah Terr.y Con.td

Chains	
	East. on a random line bet. Secs. 2 and 11. Var. 16° 00 East.
20.00	Set a temporary 1/16 Sec. Cor. Land level Soil 2° Rate.
40.00	Set a temporary 1/4 Sec. Cor. Land rolling Soil 2° Rate.
60.00	Set a temporary 1/16 Sec. Cor. Land level Soil 2° Rate.
80.30	Intersect the N. & S. line at 14 links N. of the corner to Secs. 1. 2. 11. 12 Land, level Soil 2° Rate
	From this corner I run N. 89° 54' W on a true line between Secs. 2 and 11 with the same var.
20.07.	Set a Sandstone, 20 × 10 × 3 ins. 12 ins. in ground marked "1/16" on E. face in a mound of earth 30 ins. diam. at base and 18 ins. high; dug 2 pits 18 × 12 × 12 ins. E. and W., dist. 5 ft. from mound for 1/16 Sec. Cor.
40.15	Set a Sandstone 16 × 8 × 5 ins. 12 ins. in ground marked "1/4" on E. face in a mound of earth 30 ins. diam. at base and 20 ins. high; dug 2 pits 18 × 12 × 12 ins. E. and W., dist. 5 ft. from mound for 1/4 Sec. Cor.
60.22	Set a Sandstone, 12 × 10 × 4 ins. 12 ins. in ground marked "1/16" on E. face in a mound of earth 30 ins. diam. at base and 18 ins. high; dug 2 pits 18 × 12 × 12 ins. E. and W., dist. 5 ft. from mound for 1/16 Sec. Cor.
80.30	To the Corner to Secs. 2. 3. 10. 11 Land level or rolling Grazing good Soil Sandy 2° Rate

Uncompahgre Ute Indian Surveys.

Subdivisions of T. 10 S. R. 20 E. Salt Lake Mer. Utah Terr.y Con.td

Chains.	
	North on a random line bet. Secs. 2 and 3. Var. 16° 15' East.
20.00	Set a temporary 1/16 Sec. Cor. Land broken Soil 2° Rate.
40.00	Set a temporary 1/4 Sec. Cor. Land broken Soil 2° Rate.
60.00	Set a temporary 1/16 Sec. Cor. Land bro Soil 2 Rate.
80.72	Intersect the 1st Tp. line at 40 links W. of the corner to Secs. 2. 3. 34 & 35. Land bro Soil 2° Rate
	From this corner I run S 00°. 17'. W. on a true line between Secs. 2 and 3 with the same var.
20.72	Set a ~~Sandstone~~ 18 x 10 x 4 ins. 12 ins. in ground marked "1/16" on E. face in a mound of earth 30 ins. diam. at base and 18 ins. high; dug 2 pits 18 x 12 x 12 ins. E. and W., dist. 5 ft. from mound for 1/16 Sec. Cor.
40.72	Set a Sandstone, 12 x 8 x 6 ins. 12 ins. in ground marked "1/4" on E. face in a mound of earth 30 ins. diam. at base and 20 ins. high; dug 2 pits 18 x 12 x 12 ins. E. and W., dist. 5 ft. from mound for 1/4 Sec. Cor.
60.72	Set a Sandstone 18 x 10 x 10 ins. 12 ins. in ground marked "1/16" on E. face in a mound of earth 30 ins. diam. at base and 18 ins. high; dug 2 pits 18 x 12 x 12 ins. E. and W., dist. 5 ft. from mound for 1/16 Sec. Cor.
80.72.	To the Corner to Secs. 2. 3. 10. 11 Land mountainous & broken Grazing, good Soil Sandy. 2 & 3 Rate.

Uncompahgre Ute Indian Surveys.

Subdivisions of T. 10 S. R. 20 E. Salt Lake Mer. Utah Terr.y Con.td

Chains	North bet. Secs. 33 and 34 Var. 16° 00' East.
20.00	Set a Sandstone, 10 x 10 x 6 ins. 12 ins. in ground marked "1/16" on N. face in a mound of earth 30 ins. diam. at base and 18 ins. high; dug 2 pits 18 x 12 x 12 ins. N. and S., dist. 5 ft. from mound for 1/16 Sec. Cor. Land mountainous Soil 2° Rate.
40.00	Set a Sandstone 20 x 8 x 4 ins. 12 ins. in ground marked "1/4" on N. face in a mound of earth 30 ins. diam. at base and 20 ins. high; dug 2 pits 18 x 12 x 12 ins. N. and S., dist. 5 ft. from mound for 1/4 Sec. Cor. Land, mountainous Soil 2° Rate.
60.00	Set a Sandstone 16 x 10 x 4 ins. 12 ins. in ground marked "1/16" on N. face in a mound of earth 30 ins. diam. at base and 18 ins. high; dug 2 pits 18 x 12 x 12 ins. N. and S., dist. 5 ft. from mound for 1/16 Sec. Cor. Land, mountainous Soil 2° Rate.
80.00	Set a Sandstone 18 x 6 x 6 ins. 12 ins. in ground marked "1111" on N. E. face and on S. E. face "111" ~~on S. W. face and~~ — ~~on N. W. face~~ in a mound of earth 36 ins. diam. at base, and 30 ins. high; dug pits 18 x 18 x 12 ins. in each Section 5 ft. dist. from mound for Corner to Secs. 27. 28, 33. 34 Land, mountainous. Grazing good Soil Sandy 2°. Rate

A-247 186

Peter Stewart Axman
Henry Raymond Axman
Edwin Bevier Axman
J. T. Jordan Axman
John Johnston Flagman
M. K. Johnson Flagman
W. Hurley

Subscribed and sworn to before me this thirteenth day of December 1880

Lewis Kennon
2 Lieut., 6th Infty.

Volume
#
R0267

B

Uncompahgre Ute Indian Surveys.

Subdivisions of T. 10 S. R. 20 E. Salt Lake Mer. Utah Terry Con.td

Chains	
	East on a random line bet. Secs. 27 & 34 Var. 16° 00' East.
20.00	Set a temporary 1/16 Sec. Cor. Land mount Soil 2° Rate.
40.00	Set a temporary 1/4 Sec. Cor. Land mountain Soil 2° Rate.
60.00	Set a temporary 1/16 Sec. Cor. Land mountain Soil 2° Rate.
80.00	Intersect the N. and S. line at 28 links S. of the corner to Secs. 26. 27. 34. 35 Land very mountainous Soil 2° Rate.
	From this corner I run S. 89° 48' W on a true line between Secs. 27 and 34 with the same var.
20.00	Set a Sandstone 12 x 10 x 10 ins. 12 ins. in ground marked "1/16" on E. face in a mound of earth 30 ins. diam. at base, and 18 ins. high; dug 2 pits 18 x 12 x 12 ins. E. and W., dist. 5 ft. from mound for 1/16 Sec. Cor.
40.00	Set a Sandstone 20 x 8. x 4 ins. 12 ins. in ground marked "1/4" on E. face in a mound of earth 30 ins. diam. at base, and 20 ins. high; dug 2 pits 18 x 12 x 12 ins. E. and W., dist. 5 ft. from mound for 1/4 Sec. Cor.
60.00	Set a Sandstone 16 x 10 x 4 ins. 12 ins. in ground marked "1/16" on E. face in a mound of earth 30 ins. diam. at base, and 18 ins. high; dug 2 pits 18 x 12 x 12 ins. E. and W., dist. 5 ft. from mound for 1/16 Sec. Cor.
80.00	To the Corner to Secs. 27. 28. 33 & 34 Land very mountainous & very broken Grazing good Soil sandy 2° Rate

Uncompahgre Ute Indian Surveys.

Subdivisions of T. 10 S. R. 20 E. Salt Lake Mer. Utah Terr.y Con.td

Chains	North bet. Secs. 27. and 28. Var. 16° 15' East.
20.00	Set a Sandstone 12 x 8 x 10 ins. 12 ins. in ground marked "1/16" on N. face in a mound of earth 30 ins. diam. at base and 18 ins. high; dug 2 pits 18 x 12 x 12 ins. N. and S., dist. 5 ft. from mound for 1/16 Sec. Cor. Land, level Soil 2° Rate.
40.00	Set a Sandstone 12 x 8 x 6 ins. 12 ins. in ground marked "1/4" on N. face in a mound of earth 30 ins. diam. at base and 20 ins. high; dug 2 pits 18 x 12 x 12 ins. N. and S., dist. 5 ft. from mound for 1/4 Sec. Cor. Land, level. Soil 2° Rate.
60.00	Set a Sandstone 14 x 6 x 6 ins. 12 ins. in ground marked "1/16" on N. face in a mound of earth 30 ins. diam. at base and 18 ins. high; dug 2 pits 18 x 12 x 12 ins. N. and S., dist. 5 ft. from mound for 1/16 Sec. Cor. Land, level Soil 2° Rate.
80.00	Set a Sandstone, 20 x 10 x 3 ins. 12 ins. in ground marked "1111" on N.E. face and on S.E. face "111" ~~on S.W. face and on N.W. face~~ in a mound of earth 36 ins. diam. at base, and 30 ins. high; dug pits 18 x 18 x 12 ins. in each Section 5 ft. dist. from mound for Corner to Secs. 21. 22. 27. 28. Land level. Grazing good, bunch grass & sage brush Soil clay & sand, Rate 2° & 3

B

Uncompahgre Ute Indian Surveys.

Subdivisions of T. 10 S.R. 20 E. Salt Lake Mer. Utah Terry Con.td

Chains	
	East on a random line bet. Secs. 22 & 27 Var. 16° 00' East.
20.00	Set a temporary 1/16 Sec. Cor. Land, level Soil 3° Rate.
40.00	Set a temporary 1/4 Sec. Cor. Land level Soil 3° Rate.
60.00	Set a temporary 1/16 Sec. Cor. Land level Soil 3° Rate.
80.17.	Intersect the N. and S. line at 16 links N. of the corner to Secs. 21. 23. 26 & 27 Land, level Soil 3° Rate.
	From this corner I run N. 89° 53' W. on a true line between Secs. 22 and 27 with the same var.
20.04	Set a Sandstone 12 x 8 x 5 ins. 12 ins. in ground marked "1/16" on E. face in a mound of earth 30 ins. diam. at base, and 18 ins. high; dug 2 pits 18 x 12 x 12 ins. E. and W., dist. 5 ft. from mound for 1/16 Sec. Cor.
40.08	Set a Sandstone 22 x 7 x 6 ins. 12 ins. in ground marked "1/4" on E. face in a mound of earth 30 ins. diam. at base, and 20 ins. high; dug 2 pits 18 x 12 x 12 ins. E. and W., dist. 5 ft. from mound for 1/4 Sec. Cor.
60.12	Set a Sandstone 16 x 8 x 6 ins. 12 ins. in ground marked "1/16" on E. face in a mound of earth 30 ins. diam. at base, and 18 ins. high; dug 2 pits 15 x 12 x 12 ins. E. and W., dist. 5 ft. from mound for 1/16 Sec. Cor.
80.17.	To the Corner to Secs. 21. 22. 27. & 28 Land level Grazing good Soil Clay & Sandy Rate 3

Uncompahgre Ute Indian Surveys.

Subdivisions of T. 10 S. R. 20 E. Salt Lake Mer. Utah Terr.y Con.td

Chains	North bet. Secs. 21. and 22 Var. 16° 15' East.
20.00	Set a Sandstone 16 x 15. x 10 ins. 12 ins. in ground marked "1/16" on N. face in a mound of earth 30 ins. diam. at base and 18 ins. high; dug 2 pits 18 x 12 x 12 ins. N. and S., dist. 5 ft. from mound for 1/16 Sec. Cor. Land, mountainous Soil 2d Rate.
40.00	Set a Sandstone 18 x 14 x 5. ins. 12 ins. in ground marked "1/4" on N. face in a mound of earth 30 ins. diam. at base and 20 ins. high; dug 2 pits 18 x 12 x 12 ins. N. and S., dist. 5 ft. from mound for 1/4 Sec. Cor. Land mountainous Soil 2d Rate.
60.00	Set a Sandstone 16 x 14 x 5 ins. 12 ins. in ground marked "1/16" on N. face in a mound of earth 30 ins. diam. at base and 18 ins. high; dug 2 pits 18 x 12 x 12 ins. N. and S., dist. 5 ft. from mound for 1/16 Sec. Cor. Land, mountainous Soil 2d Rate.
80.00	Set a Sandstone 10 x 10 x 9 ins. 12 ins. in ground marked "111" on N.E. face and on S.E. face "111" ~~on S.W. face and~~ —— ~~on N.W. face~~ in a mound of earth 36 ins. diam. at base, and 30 ins. high; dug pits 18 x 18 x 12 ins. in each Section 5 ft. dist. from mound for Corner to Secs. 15. 16. 21. 22 Land, mountainous Grazing fair Soil 2d & 3d Rate. Aug. 7. 1882

Uncompahgre Ute Indian Surveys.

Subdivisions of T. 10 S. R. 20 E. Salt Lake Mer. Utah Terry. Con.td

Chains	
	East on a random line bet. Secs. 15 & 22 Var. 16° 00' East.
20.00	Set a temporary 1/16 Sec. Cor. Land mountainous Soil 2° Rate.
40.00	Set a temporary 1/4 Sec. Cor. Land mountainous Soil 2° Rate.
60.00	Set a temporary 1/16 Sec. Cor. Land mountainous Soil 2° Rate.
	Intersect the N. and S. line at 42 links N. of the corner to Secs. 14. 15. 22. 23 Land, mountainous Soil 2° Rate.
	From this corner I run N. 89° 42 W. on a true line between Secs. 15 and 22 with the same var.
20.16	Set a Sandstone, 15 X 10 X 5 ins. 12 ins. in ground marked "1/16" on E. face in a mound of earth 30 ins. diam. at base, and 18 ins. high; dug 2 pits 18 X 12 X 12 ins. E. and W., dist. 5 ft. from mound for 1/16 Sec. Cor.
40.33	Set a Sandstone 16 X 12 X 8 ins. 12 ins. in ground marked "1/4" on E. face in a mound of earth 30 ins. diam. at base, and 20 ins. high; dug 2 pits 18 X 12 X 12 ins. E. and W., dist. 5 ft. from mound for 1/4 Sec. Cor.
60.50	Set a Sandstone, 13 X 10 X 7 ins. 12 ins. in ground marked "1/16" on E. face in a mound of earth 30 ins. diam. at base, and 18 ins. high; dug 2 pits 15 X 12 X 12 ins. E. and W., dist. 5 ft. from mound for 1/16 Sec. Cor.
80.66	To the Corner to Secs. 15, 16, 21 22 Land, mountainous Grazing good Soil 2° & 3° Rate

Uncompahgre Ute Indian Surveys.

Subdivisions of T. 10 S. R. 20 E. Salt Lake Mer. Utah Terr.y Con.td

Chains	North bet. Secs. 15 and 16 Var. 16° 15' East.
20.00	Set a Sandstone 24 x 12 x 2 ins. 12 ins. in ground marked "1/16" on N. face in a mound of earth 30 ins. diam. at base and 18 ins. high; dug 2 pits 18 x 12 x 12 ins. N. and S., dist. 5 ft. from mound for 1/16 Sec. Cor. Land mountainous Soil 2°. Rate.
40.00	Set a Sandstone 30 x 10 x 3 ins. 12 ins. in ground marked "1/4" on N. face in a mound of earth 30 ins. diam. at base and 20 ins. high; dug 2 pits 18 x 12 x 12 ins. N. and S., dist. 5 ft. from mound for 1/4 Sec. Cor. Land, mountainous Soil 2° Rate.
60.00	Set a Sandstone, 16 x 10 x 5 ins. 12 ins. in ground marked "1/16" on N. face in a mound of earth 30 ins. diam. at base and 18 ins. high; dug 2 pits 18 x 12 x 12 ins. N. and S., dist. 5 ft. from mound for 1/16 Sec. Cor. Land, mountainous Soil 2° Rate.
80.00	Set a Sandstone, 18 x 10 x 3 ins. 12 ins. in ground marked "11" on N. ~~E.~~ face and on ~~S. E.~~ face "111" ~~on S. W. face and~~ ~~on N. W. face~~ in a mound of earth 36 ins. diam. at base, and 30 ins. high; dug pits 18 x 18 x 12 ins. in each Section 5 ft. dist. from mound for Corner to Secs. 9. 10 15. 16 Land mountainous Grazing good Soil Sandy 2°. Rate

Uncompahgre Ute Indian Surveys.

Subdivisions of T. 10 S. R. 20 E. Salt Lake Mer. Utah Terry Con.td

Chains	
	East on a random line bet. Secs. 10 & 15 Var. 16° 00' East.
20.00	Set a temporary 1/16 Sec. Cor. Land mountainous Soil 2° Rate.
40.00	Set a temporary 1/4 Sec. Cor. Land mount Bluffs 200 ft. high Soil 2° Rate.
60.00	Set a temporary 1/16 Sec. Cor. Land mount Soil 2° Rate.
80.20	Intersect the N. and S. line at 14 links N. of the corner to Secs. 10. 11. 14. 15 Land, mountainous Soil 2° Rate.
	From this corner I run N 89°. 52' W. on a true line between Secs. 10 and 15. with the same var.
20.06	Set a Sandstone 16 x 10 x 4 ins. 12 ins. in ground marked "1/16" on E. face in a mound of earth 30 ins. diam. at base, and 18 ins. high; dug 2 pits 18 x 12 x 12 ins. E. and W., dist. 5 ft. from mound for 1/16 Sec. Cor.
40.12	Set a Sandstone 18 x 14 x 5 ins. 12 ins. in ground marked "1/4" on E. face in a mound of earth 30 ins. diam. at base, and 20 ins. high; dug 2 pits 18 x 12 x 12 ins. E. and W., dist. 5 ft. from mound for 1/4 Sec. Cor.
60.18	Set a Sandstone 16 x 8 x 5 ins. 12 ins. in ground marked "1/16" on E. face in a mound of earth 30 ins. diam. at base, and 18 ins. high; dug 2 pits 18 x 12 x 12 ins. E. and W., dist. 5 ft. from mound for 1/16 Sec. Cor.
80.24	To the Corner to Secs. 9. 10. 15. 16 Land mountainous Grazing good Soil Sandy. 2° Rate

Uncompahgre Ute Indian Surveys.

Subdivisions of T. 10 S. R. 20 E. Salt Lake Mer. Utah Terr.y Con.td

Chains	North bet. Secs. 9 and 10 Var. 16° 15' East.
19.80	Creek
20.00	Set a Sandstone 18 x 10 x 3 ins. 12 ins. in ground marked "1/16" on N. face in a mound of earth 30 ins. diam. at base and 18 ins. high; dug 2 pits 18 x 12 x 12 ins. N. and S., dist. 5 ft. from mound for 1/16 Sec. Cor. Land mountainous Soil 2° Rate.
40.00	Set a Sandstone, 20 x x ins. 12 ins. in ground marked "1/4" on N. face in a mound of earth 30 ins. diam. at base and 20 ins. high; dug 2 pits 18 x 12 x 12 ins. N. and S., dist. 5 ft. from mound for 1/4 Sec. Cor. Land, mountainous Soil 2° Rate.
60.00	Set a Sandstone 20 x 12 x 5 ins. 12 ins. in ground marked "1/16" on N. face in a mound of earth 30 ins. diam. at base and 18 ins. high; dug 2 pits 18 x 12 x 12 ins. N. and S., dist. 5 ft. from mound for 1/16 Sec. Cor. Land, mountainous Soil 2° Rate.
80.00	Set a Sandstone, 16 x 12 x 8 ins. 12 ins. in ground marked "1" on N. E. face and on S. E. face "11" ~~on S. W. face and~~ ~~on N. W. face~~ in a mound of earth 36 ins. diam. at base, and 30 ins. high; dug pits 18 x 18 x 12 ins. in each Section 5 ft. dist. from mound for Corner to Secs. 3. 4. 9. 10 Land mountainous Grazing good Soil Sandy, 2° Rate

Uncompahgre Ute Indian Surveys.

Subdivisions of T. 10 S. R. 20 E. Salt Lake Mer. Utah Terr.y Con.td

Chains East on a random line bet. Secs. 3 & 10
Var. 16° 00' East.

20.00 Set a temporary 1/16 Sec. Cor. Land mountainous
Soil 2d Rate.

40.00 Set a temporary 1/4 Sec. Cor. Land broken
Soil 2d Rate.

60.00 Set a temporary 1/16 Sec. Cor. Land broken
Soil 2d Rate.

80.46 Intersect the N. and S. line at 44
links S. of the corner to Secs. 2. 3. 10. 11
Land mountainous
Soil 2d Rate.

From this corner I run S. 89° 41' W.
on a true line between Secs. 3 and 10
with the same var.

20.11 Set a sandstone 24 x 8 x 2 ins. 12 ins.
in ground marked "1/16" on E. face in a mound
of earth 30 ins. diam. at base, and 18 ins. high,
dug 2 pits 18 x 12 x 12 ins. E. and W., dist. 5 ft.
from mound for 1/16 Sec. Cor.

40.13 Set a sandstone 12 x 8 x 6 ins. 12 ins.
in ground marked "1/4" on E. face in a mound
of earth 30 ins. diam. at base, and 20 ins. high,
dug 2 pits 18 x 12 x 12 ins. E. and W., dist. 5 ft.
from mound for 1/4 Sec. Cor.

60.35 Set a sandstone 20 x 8 x 4 ins. 12 ins.
in ground marked "1/16" on E. face in a mound
of earth 30 ins. diam. at base, and 18 ins. high,
dug 2 pits 18 x 12 x 12 ins. E. and W., dist. 5 ft.
from mound for 1/16 Sec. Cor.

80.46 To the Corner to Secs. 3. 4. 9 & 10
Land mountainous & broken
Grazing good
Soil Sandy 2d & 3d Rate.

Uncompahgre Ute Indian Surveys.

Subdivisions of T. 10 S.R. 20 E. Salt Lake Mer. Utah Terry Con.td

Chains. North on a random line bet. Secs. 3 and 4
Var. 16° 15' East.

20.00 Set a temporary 1/16 Sec. Cor. Land broken
Soil 2° Rate.

40.00 Set a temporary 1/4 Sec. Cor. Land broken
Soil 2° Rate.

60.00 Set a temporary 1/16 Sec. Cor. Land broken
Soil 2° Rate.

80.78 Intersect the N. Boundary of the township at 64 links W. of the corner to Secs. 3. 4. 33. 34. Land mount
Soil 2° Rate.

From this corner I run S. 00° 27' W on a true line bet. Secs. 3 and 4 with the same var.

20.78. Set a Sandstone, 16 x 8 x 2 ins. 12 ins. in ground marked "1/16" on E. face in a mound of earth 30 ins. diam. at base and 18 ins. high; dug 2 pits 18 x 12 x 12 ins. E. and W., dist. 5 ft. from mound for 1/16 Sec. Cor.

40.78. Set a Sandstone, 20 x 12 x 4 ins. 12 ins. in ground marked "1/4" on E. face in a mound of earth 30 ins. diam. at base and 20 ins. high; dug 2 pits 18 x 12 x 12 ins. E. and W., dist. 5 ft. from mound for 1/4 Sec. Cor.

60.78 Set a Sandstone, 18 x 6 x 5 ins. 12 ins. in ground marked "1/16" on E. face in a mound of earth 30 ins. diam. at base and 18 ins. high; dug 2 pits 18 x 12 x 12 ins. E. and W., dist. 5 ft. from mound for 1/16 Sec. Cor.

80.78. To the Corner to Secs. 3. 4. 9 & 10
Land mountainous
Grazing good
Soil Sandy, 2° Rate

Uncompahgre Ute Indian Surveys.

Subdivisions of T. 10 S. R. 20 E. Salt Lake Mer. Utah Terr.y Con.td

Chains	North bet. Secs. 32. and 33. Var. 16° 15' East.
20.00	Set a sandstone 18. x 10 x 5 ins. 12 ins. in ground marked "1/16" on N. face in a mound of earth 30 ins. diam. at base and 18 ins. high; dug 2 pits 18 x 12 x 12 ins. N. and S. dist. 5 ft. from mound for 1/16 Sec. Cor. Land mountainous Soil 2° Rate.
39.95	Hill Creek
40.00	Set a sandstone 18. x 12 x 3 ins. 12 ins. in ground marked "1/4" on N. face in a mound of earth 30 ins. diam. at base and 20 ins. high; dug 2 pits 18 x 12 x 12 ins. N. and S. dist. 5 ft. from mound for 1/4 Sec. Cor. Land mountainous, rough & broken Soil 2°. Rate.
60.00	Set a sandstone 30. x 12. x 3 ins. 12 ins. in ground marked "1/16" on N. face in a mound of earth 30 ins. diam. at base and 18 ins. high; dug 2 pits 18 x 12 x 12 ins. N. and S. dist. 5 ft. from mound for 1/16 Sec. Cor. Land, rough, broken & mountainous Soil 2° Rate.
80.00	Set a sandstone 16 x 10 x 5 ins. 12 ins. in ground marked "1111" on N. ~~E.~~ face and on ~~S.~~ E. face "1111". ~~on S.W. face and on N.W. face~~ in a mound of earth 36 ins. diam. at base, and 30 ins. high; dug pits 18 x 18 x 12 ins. in each Section 5 ft. dist. from mound for Corner to Secs. 28. 29. 32 & 33 Land rough, broken & mountainous Grazing good Soil Sandy 2° Rate.

Uncompahgre Ute Indian Surveys.

Subdivisions of T. 10 S. R. 20 E. Salt Lake Mer. Utah Terry. Con.td

Ch. East on a random line bet. Secs. 28 and 33
Var. 16° 15' East.

20.00 Set a temporary 1/16 Sec. Cor. Land rough, broken & mountainous Soil 2° Rate.

40.00 Set a temporary 1/4 Sec. Cor. Land rough, broken & mountainous Soil 2° Rate.

60.00 Set a temporary 1/16 Sec. Cor. Land rough broken & mountainous Soil 2° Rate.

80.16 Intersect the N. and S. line at 20 links N. of the corner to Secs. 27. 28. 33 & 34
Land, rough, broken & mountainous
Soil 2° Rate.

From this corner I run N 89° 57' W on a true line between Secs. 28 and 33 with the same var.

20.04 Set a sandstone 18 x 10 x 5 ins. 12 ins. in ground marked "1/16" on E. face in a mound of earth 30 ins. diam. at base, and 18 ins. high; dug 2 pits 18 x 12 x 12 ins. E. and W., dist. 5 ft. from mound for 1/16 Sec. Cor.

40.08 Set a sandstone 36 x 8 x 5 ins. 12 ins. in ground marked "1/4" on E. face in a mound of earth 30 ins. diam. at base, and 20 ins. high; dug 2 pits 18 x 12 x 12 ins. E. and W., dist. 5 ft. from mound for 1/4 Sec. Cor.

60.12 Set a sandstone 16 x 10 x 4 ins. 12 ins. in ground marked "1/16" on E. face in a mound of earth 30 ins. diam. at base, and 18 ins. high; dug 2 pits 15 x 12 x 12 ins. E. and W., dist. 5 ft. from mound for 1/16 Sec. Cor.

80.16 To the Corner to Secs. 28. 29. 32 & 33
Land, rough, broken & mountainous
Grazing good
Soil Sandy 2° Rate

Uncompahgre Ute Indian Surveys.

Subdivisions of T. 10 S. R. 20 E. Salt Lake Mer. Utah Terr.y Con.td

Chains	North bet. Secs. 28 and 29 Var. 16° 15' East.
20.00	Set a Sandstone 12 x 10 x 8 ins. 12 ins. in ground marked "1/16" on N. face in a mound of earth 30 ins. diam. at base and 18 ins. high; dug 2 pits 18 x 12 x 12 ins. N. and S. dist. 5 ft. from mound for 1/16 Sec. Cor. Land, rough, broken & mountainous Soil 2° Rate.
40.00	Set a Sandstone, 16 x 14 x 4 ins. 12 ins. in ground marked "1/4" on N. face in a mound of earth 30 ins. diam. at base and 20 ins. high; dug 2 pits 18 x 12 x 12 ins. N. and S. dist. 5 ft. from mound for 1/4 Sec. Cor. Land, rough, broken & mountainous Soil 2° Rate.
60.00	Set a Sandstone, 16 x 15 x 7 ins. 12 ins. in ground marked "1/16" on N. face in a mound of earth 30 ins. diam. at base and 18 ins. high; dug 2 pits 18 x 12 x 12 ins. N. and S. dist. 5 ft. from mound for 1/16 Sec. Cor. Lands rough, broken & mountainous Soil 2° Rate.
80.00	Set a Sandstone 24 x 12 x 3 ins. 12 ins. in ground marked "1111" on N. E. face and on S. E. face "1111" ~~on S. W. face and on N. W. face~~ in a mound of earth 36 ins. diam. at base, and 30 ins. high; dug pits 18 x 18 x 12 ins. in each Section 5 ft. dist. from mound for Corner to Secs. 20. 21. 28 & 29 Land rough, broken & mountainous Grazing good Soil Sandy 2° Rate

Aug 8th 1882.

Uncompahgre Ute Indian Surveys.

Subdivisions of T. 10 S. R. 20 E. Salt Lake Mer. Utah Terry. Con.td

Chains	
	East on a random line bet. Secs. 21 & 28 Var. 16° 15 East.
20.00	Set a temporary 1/16 Sec. Cor. Land rough broken & mountainous Soil 2° Rate.
40.00	Set a temporary 1/4 Sec. Cor. Land broken broken & mountainous Soil 2° Rate.
60.00	Set a temporary 1/16 Sec. Cor. Land rough broken & mountainous Soil 2° Rate.
80.07	Intersect the N. and S. line at 14 links S. of the corner to Secs. 21. 22. 27 & 28 Land, rough, broken & mountainous Soil 2° Rate.
	From this corner I run S 89° 53' W on a true line between Secs. 21. and 28 with the same var.
20.02	Set a Sandstone 18 X 12 X 6 ins. 12 ins. in ground marked "1/16" on E. face in a mound of earth 30 ins. diam. at base, and 18 ins. high; dug 2 pits 18 X 12 X 12 ins. E. and W., dist. 5 ft. from mound for 1/16 Sec. Cor.
40.04	Set a Sandstone 20 X 10 X 3 ins. 12 ins. in ground marked "1/4" on E. face in a mound of earth 30 ins. diam. at base, and 20 ins. high; dug 2 pits 18 X 12 X 12 ins. E. and W., dist. 5 ft. from mound for 1/4 Sec. Cor.
60.06	Set a Sandstone, 14 X 8 X 6 ins. 12 ins. in ground marked "1/16" on E. face in a mound of earth 30 ins. diam. at base, and 18 ins. high; dug 2 pits 18 X 12 X 12 ins. E. and W., dist. 5 ft. from mound for 1/16 Sec. Cor.
80.07	To the Corner to Secs. 20. 21. 28 and 29 Land, rough, broken & mountainous Grazing, good Soil, Sandy. 2° Rate

Uncompahgre Ute Indian Surveys.

Subdivisions of T. 10 S. R. 20 E. Salt Lake Mer. Utah Terry Con.td

Chains	
	North bet. Secs. 20 and 21. Var. 16° 15' East.
20.00	Set a Sandstone, 20 x 10 x 4 ins. 12 ins. in ground marked "1/16" on N. face in a mound of earth 30 ins. diam. at base and 18 ins. high; dug 2 pits 18 x 12 x 12 ins. N. and S. dist. 5 ft. from mound for 1/16 Sec. Cor. Land rough, broken & mountainous Soil 2d Rate.
40.00	Set a Sandstone, 16 x 8 x 4 ins. 12 ins. in ground marked "1/4" on N. face in a mound of earth 30 ins. diam. at base and 20 ins. high; dug 2 pits 18 x 12 x 12 ins. N. and S. dist. 5 ft. from mound for 1/4 Sec. Cor. Land, rough, broken & mountainous Soil 2d Rate.
60.00	Set a Sandstone, 16 x 12 x 5 ins. 12 ins. in ground marked "1/16" on N. face in a mound of earth 30 ins. diam. at base and 18 ins. high; dug 2 pits 18 x 12 x 12 ins. N. and S. dist. 5 ft. from mound for 1/16 Sec. Cor. Land, rough, broken & mountainous Soil 2d Rate.
80.00	Set a Sandstone 24 x 6 x 6 ins. 12 ins. in ground marked "111" on N. E. face and on S. E. face "1111" ~~on S. W. face and~~ —— ~~on N. W. face~~ in a mound of earth 36 ins. diam. at base and 30 ins. high; dug pits 18 x 18 x 12 ins. in each Section 5 ft. dist. from mound for Corner to Secs. 16. 17. 20 & 21 Land rough, broken & mountainous Grazing Good Soil Sandy 2d Rate

Uncompahgre Ute Indian Surveys.

Subdivisions of T. 10 S. R. 20 E. Salt Lake Mer. Utah Terr.y Con.td

Chains	
	East on a random line bet. Secs. 16 & 21 Var. 16° 15' East.
20.00	Set a temporary 1/16 Sec. Cor. Land, broken Soil 2° Rate.
40.00	Set a temporary 1/4 Sec. Cor. Land rough Soil 2° Rate.
60.00	Set a temporary 1/16 Sec. Cor. Land rough Soil 2° Rate.
80.48	Intersect the N. and S. line at 28 links S. of the corner to Secs. 15, 16, 21 & 22 Land rough, broken & mountainous Soil 2° Rate.
	From this corner I run S. 89° 48' W on a true line between Secs. 16 and 21 with the same var.
20.12	Set a Sandstone 16 x 10 x 5 ins. 12 ins. in ground marked "1/16" on E. face in a mound of earth 30 ins. diam. at base, and 18 ins. high; dug 2 pits 18 x 12 x 12 ins. E. and W., dist. 5 ft. from mound for 1/16 Sec. Cor.
40.24	Set a Sandstone, 30 x 12 x 2 ins. 12 ins. in ground marked "1/4" on E. face in a mound of earth 30 ins. diam. at base, and 20 ins. high; dug 2 pits 18 x 12 x 12 ins. E. and W., dist. 5 ft. from mound for 1/4 Sec. Cor.
60.36	Set a Sandstone, 18 x 10 x 4 ins. 12 ins. in ground marked "1/16" on E. face in a mound of earth 30 ins. diam. at base, and 18 ins. high; dug 2 pits 18 x 12 x 12 ins. E. and W., dist. 5 ft. from mound for 1/16 Sec. Cor.
80.48	To the Corner to Secs. 16, 17, 20 & 21 Land, rough, broken & mountainous Grazing good Soil Sandy, 2° Rate

Uncompahgre Ute Indian Surveys.

Subdivisions of T. 10 S. R. 20 E. Salt Lake Mer. Utah Terr.y Con.td

Chains North bet. Secs. 16 and 17.
Var. 16° 15' East.

20.00 Set a Sandstone 20 x 10 x 5 ins. 12 ins. in ground marked "1/16" on N. face in a mound of earth 30 ins. diam. at base and 18 ins. high; dug 2 pits 18 x 12 x 12 ins. N. and S. dist. 5 ft. from mound for 1/16 Sec. Cor.
Land rough broken & mountainous
Soil 2° Rate.

40.00 Set a Sandstone, 28 x 14 x 6 ins. 12 ins. in ground marked "1/4" on N. face in a mound of earth 30 ins. diam. at base and 20 ins. high; dug 2 pits 18 x 12 x 12 ins. N. and S. dist. 5 ft. from mound for 1/4 Sec. Cor.
Land rough & mountainous
Soil 2° Rate.

60.00 Set a Sandstone 14 x 8 x 3 ins. 12 ins. in ground marked "1/16" on N. face in a mound of earth 30 ins. diam. at base and 18 ins. high; dug 2 pits 18 x 12 x 12 ins. N. and S. dist. 5 ft. from mound for 1/16 Sec. Cor.
Land mountainous
Soil 2° Rate.

80.00 Set a Sandstone 36 x 12 x 3 ins. 12 ins. in ground marked "11" on N. E. face and on ~~S. E.~~ S. face "1111" ~~on S. W. face and~~ —— ~~on N. W. face~~ in a mound of earth 36 ins. diam. at base, and 30 ins. high; dug pits 18 x 18 x 12 ins. in each Section 5 ft. dist. from mound for Corner to Secs. 8. 9. 16 & 17
Land rough, broken mountainous
Grazing good
Soil sandy 5° Rate Rocky bluffs

Uncompahgre Ute Indian Surveys.

Subdivisions of T. 10 S. R. 20 E. Salt Lake Mer. Utah Terry Con.td

Chains	
	East on a random line bet. Secs. 9 & 16 Var. 16° 15' East.
20.00	Set a temporary 1/16 Sec. Cor. Land mountainous Soil 2° Rate.
40.00	Set a temporary 1/4 Sec. Cor. Land mountainous Soil 2° Rate.
60.00	Set a temporary 1/16 Sec. Cor. Land mountainous Soil 2° Rate.
80.68	Intersect the N. and S. line at 16 links N. of the corner to Secs. 9. 10. 15 & 16 Land, mountainous Soil 2° Rate.
	From this corner I run N. 89° 53' W on a true line between Secs. 9. and 16 with the same var.
20.17.	Set a sandstone 30 x 12 x 3 ins. 12 ins. in ground marked "1/16" on E. face in a mound of earth 30 ins. diam. at base, and 18 ins. high; dug 2 pits 18 x 12 x 12 ins. E. and W., dist. 5 ft. from mound for 1/16 Sec. Cor.
40.34	Set a sandstone 16 x 7 x 4 ins. 12 ins. in ground marked "1/4" on E. face in a mound of earth 30 ins. diam. at base, and 20 ins. high; dug 2 pits 18 x 12 x 12 ins. E. and W., dist. 5 ft. from mound for 1/4 Sec. Cor.
60.51	Set a sandstone 10 x 8 x 8 ins. 12 ins. in ground marked "1/16" on E. face in a mound of earth 30 ins. diam. at base, and 18 ins. high; dug 2 pits 12 x 12 x 12 ins. E. and W., dist. 5 ft. from mound for 1/16 Sec. Cor.
80.68	To the Corner to Secs. 8. 9. 16 & 17 Land broken & mountainous. Grazing good. Soil sandy 2° Rate.

Uncompahgre Ute Indian Surveys.

Subdivisions of T. 10 S. R. 2 0 E. Salt Lake Mer. Utah Terr.y Con.td

Chains North bet. Secs. 8 and 9
Var. 16° 15' East.

20.00 Set a Sandstone, 12 x 10 x 5 ins. 12 ins. in ground marked "1/16" on N. face in a mound of earth 30 ins. diam. at base and 18 ins. high; dug 2 pits 18 x 12 x 12 ins. N. and S., dist. 5 ft. from mound for 1/16 Sec. Cor.
Land mountainous
Soil 2° Rate.

40.00 Set a Sandstone 18 x 16 x 10 ins. 12 ins. in ground marked "1/4" on N. face in a mound of earth 30 ins. diam. at base and 20 ins. high; dug 2 pits 18 x 12 x 12 ins. N. and S., dist. 5 ft. from mound for 1/4 Sec. Cor.
Land mountainous
Soil 2° Rate.

60.00 Set a Sandstone 10 x 6 x 6 ins. 12 ins. in ground marked "1/16" on N. face in a mound of earth 30 ins. diam. at base and 18 ins. high; dug 2 pits 18 x 12 x 12 ins. N. and S., dist. 5 ft. from mound for 1/16 Sec. Cor.
Land mountainous
Soil 2° Rate.

80.00 Set a Sandstone 20 x 10 x 4 ins. 12 ins. in ground marked "I" on N. E. face and on S. E. face "IIII" on S. W. face and ~~on N. W. face~~ in a mound of earth 36 ins. diam. at base, and 30 ins. high; dug pits 18 x 18 x 12 ins. in each Section 5 ft. dist. from mound for Corner to Secs. 4. 5. 8 & 9
Land, mountainous.
Grazing good
Soil Sandy 2° Rate

Uncompahgre Ute Indian Surveys.

Subdivisions of T. 10 S. R. 20 E. Salt Lake Mer. Utah Terry Con.td

Chains	
	East on a random line bet. Secs. 4 and 9. Var. 16° 15' East.
20.00	Set a temporary 1/16 Sec. Cor. Land broken Soil 2° Rate.
40.00	Set a temporary 1/4 Sec. Cor. Land broken Soil 2° Rate.
60.00	Set a temporary 1/16 Sec. Cor. Land broken Soil 2° Rate.
80.86	Intersect the N & S line at 12 links N of the corner to Secs. 3. 4. 9 & 10 Land broken Soil 2° Rate
	From this corner I run N. 89° 55' W. on a true line between Secs. and with the same var.
20.21	Set a Sandstone, 16 x 14 x 10 ins. 12 ins. in ground marked "1/16" on E. face in a mound of earth 30 ins. diam. at base and 18 ins. high; dug 2 pits 18 x 12 x 12 ins. E. and W. dist. 5 ft. from mound for 1/16 Sec. Cor.
40.43	Set a Sandstone, 16 x 10 x 5 ins. 12 ins. in ground marked "1/4" on E. face in a mound of earth 30 ins. diam. at base and 20 ins. high; dug 2 pits 18 x 12 x 12 ins. E. and W. dist. 5 ft. from mound for 1/4 Sec. Cor.
60.65	Set a Sandstone, 20 x 10 x 3 ins. 12 ins. in ground marked "1/16" on E. face in a mound of earth 30 ins. diam. at base and 18 ins. high; dug 2 pits 18 x 12 x 12 ins. E. and W. dist. 5 ft. from mound for 1/16 Sec. Cor.
80.86	To the Corner to Secs. 4. 5. 8 & 9 Land rough & mountainous. Grazing good Soil Sandy 2° Rate

Uncompahgre Ute Indian Surveys.

Subdivisions of T. 10 S. R. 20 E. Salt Lake Mer. Utah Terry. Con.td

Chains.	
	North on a random line bet. Secs. 4 and 5. Var. 16° 15' East.
20.00	Set a temporary 1/16 Sec. Cor. Land broken Soil 2° Rate.
40.00	Set a temporary 1/4 Sec. Cor. Land broken Soil 2° Rate.
60.00	Set a temporary 1/16 Sec. Cor. Land broken Soil 2° Rate.
80.56	Intersect the N. Tp. line at 70 links W. of the corner to Secs. 4, 5, 32 & 33 Land broken Soil 2° Rate
	From this corner I run S. 00° 30' W. on a true line between Secs. 4 and 5 with the same var.
20.56	Set a Sandstone, 16 x 10 x 5 ins. 12 ins. in ground marked "1/16" on E. face in a mound of earth 30 ins. diam. at base and 18 ins. high; dug 2 pits 18 x 12 x 12 ins. E. and W., dist. 5 ft. from mound for 1/16 Sec. Cor.
40.56	Set a Sandstone 13 x 12 x 5 ins. 12 ins. in ground marked "1/4" on E. face in a mound of earth 30 ins. diam. at base and 20 ins. high; dug 2 pits 18 x 12 x 12 ins. E. and W., dist. 5 ft. from mound for 1/4 Sec. Cor.
60.56	Set a Sandstone, 18 x 10 x 3 ins. 12 ins. in ground marked "1/16" on E. face in a mound of earth 30 ins. diam. at base and 18 ins. high; dug 2 pits 18 x 12 x 12 ins. E. and W., dist. 5 ft. from mound for 1/16 Sec. Cor.
80.56	To the Corner to Secs. 4, 5, 8 & 9 Land mountainous, steep bluffs. Grazing good. Soil Sandy 2° Rate.

Uncompahgre Ute Indian Surveys.

Subdivisions of T. 10 S. R. 20 E. Salt Lake Mer. Utah Terr.y Con.td

Chains	North bet. Secs. 31. and 32 Var. 16° 15' East.
20.00	Set a sandstone 20 x 12 x 5 ins. 12 ins. in ground marked "1/16" on N. face in a mound of earth 30 ins. diam. at base and 18 ins. high; dug 2 pits 18 x 12 x 12 ins. N. and S., dist. 5 ft. from mound for 1/16 Sec. Cor. Land, mountainous Soil 2d Rate.
40.00	Set a sandstone 16 x 8 x 4 ins. 12 ins. in ground marked "1/4" on N. face in a mound of earth 30 ins. diam. at base and 20 ins. high; dug 2 pits 18 x 12 x 12 ins. N. and S., dist. 5 ft. from mound for 1/4 Sec. Cor. Land, mountainous Soil 2d Rate.
60.00	Set a sandstone 14 x 12 x 6 ins. 12 ins. in ground marked "1/16" on N. face in a mound of earth 30 ins. diam. at base and 18 ins. high; dug 2 pits 18 x 12 x 12 ins. N. and S., dist. 5 ft. from mound for 1/16 Sec. Cor. Land mountainous Soil 2d Rate.
80.00	Set a sandstone 30 x 10 x 4 ins. 12 ins. in ground marked "11111" on N.E. face and on S.E. face "11111" ~~on S.W. face and~~ ~~on N.W. face~~ in a mound of earth 36 ins. diam. at base, and 30 ins. high; dug pits 18 x 18 x 12 ins. in each Section 5 ft. dist. from mound for Corner to Secs. 29. 30 31. 32 Land, mountainous. Grazing good Soil Sandy, 2d Rate Aug. 9. 1882.

Subdivisions of T. 10 S. R. 20 E. Salt Lake Mer. Utah Terry Con.td

Chains	
	East on a random line bet. Secs. 29 & 32 Var. 16° 15' East.
20.00	Set a temporary 1/16 Sec. Cor. Land mountainous Soil 2° Rate.
40.00	Set a temporary 1/4 Sec. Cor. Land mountainous Soil 2° Rate.
60.00	Set a temporary 1/16 Sec. Cor. Land mountain. Soil 2° Rate.
80.78	Intersect the N. and S. line at 40 links N. of the corner to Secs. 28. 29. 32 & 33 Land, mountainous Soil 2° Rate.
	From this corner I run N. 89° 45' W. on a true line between Secs. 29. and 32 with the same var.
20.19	Set a sandstone 16 x 8 x 5 ins. 12 ins. in ground marked "1/16" on E. face in a mound of earth 30 ins. diam. at base, and 18 ins. high; dug 2 pits 18 x 12 x 12 ins. E. and W., dist. 5 ft. from mound for 1/16 Sec. Cor.
40.39	Set a sandstone 12 x 10 x 10 ins. 12 ins. in ground marked "1/4" on E. face in a mound of earth 30 ins. diam. at base, and 20 ins. high; dug 2 pits 18 x 12 x 12 ins. E. and W., dist. 5 ft. from mound for 1/4 Sec. Cor.
60.59	Set a sandstone 20 x 14 x 12 ins. 12 ins. in ground marked "1/16" on E. face in a mound of earth 30 ins. diam. at base, and 18 ins. high; dug 2 pits 18 x 12 x 12 ins. E. and W., dist. 5 ft. from mound for 1/16 Sec. Cor.
80.78	To the Corner to Secs. 29. 30. 31 & 32 Land, mountainous. Grazing good Soil Sandy 2° Rate

Uncompahgre Ute Indian Surveys.

Subdivisions of T. 10 S. R. 20 E. Salt Lake Mer. Utah Terr.y Cont.d

Chains.	
	West on a random line bet. Secs. 30 and 31 Var. 16° 15' East.
20.00	Set a temporary 1/16 Sec. Cor. Land rolling Soil 2° Rate.
40.00	Set a temporary 1/4 Sec. Cor. Land rolling Soil 2° Rate.
60.00	Set a temporary 1/16 Sec. Cor. Land rolling Soil 2° Rate.
100.06	Intersect the W. Boundary of the township at 14 links N. of the corner to Secs. 29. 30. 31 & 32 Land rolling Soil 2° Rate.
	From this corner I run N 89° 54 E. on a true line bet. Secs. 30 and 31 with the same var.
40.06	Set a Sandstone 15 × 6 × 4 ins. 12 ins. in ground marked "1/16" on E. face in a mound of earth 30 ins. diam. at base and 18 ins. high; dug 2 pits 18 × 12 × 12 ins. E. and W., dist. 5 ft. from mound for 1/16 Sec. Cor.
60.06	Set a Sandstone 18 × 15 × 6 ins. 12 ins. in ground marked "1/4" on E. face in a mound of earth 30 ins. diam. at base and 20 ins. high; dug 2 pits 18 × 12 × 12 ins. E. and W., dist. 5 ft. from mound for 1/4 Sec. Cor.
80.06	Set a Sandstone 14 × 10 × 3 ins. 12 ins. in ground marked "1/16" on E. face in a mound of earth 30 ins. diam. at base and 18 ins. high; dug 2 pits 18 × 12 × 12 ins. E. and W., dist. 5 ft. from mound for 1/16 Sec. Cor.
100.06	To the Corner to Secs. 29. 30. 31 & 32. Land rolling Grazing good Soil Sandy 2° Rate

Uncompahgre Ute Indian Surveys.

Subdivisions of T. S.R. E. Salt Lake Mer. Utah Terr.y Con.td

Chains	North bet. Secs. 29. and 30 Var. 16° 15' East.
20.00	Set a Sandstone 16 x 5 x 4 ins. 12 ins. in ground marked "1/16" on N. face in a mound of earth 30 ins. diam. at base and 18 ins. high; dug 2 pits 18 x 12 x 12 ins. N. and S., dist. 5 ft. from mound for 1/16 Sec. Cor. Land rolling. Soil 2° Rate.
40.00	Set a Sandstone 12 x 8 x 6 ins. 12 ins. in ground marked "1/4" on N. face in a mound of earth 30 ins. diam. at base and 20 ins. high; dug 2 pits 18 x 12 x 12 ins. N. and S., dist. 5 ft. from mound for 1/4 Sec. Cor. Land rolling. Soil 2° Rate.
60.00	Set a Sandstone 15 x 5 x 5 ins. 12 ins. in ground marked "1/16" on N. face in a mound of earth 30 ins. diam. at base and 18 ins. high; dug 2 pits 18 x 12 x 12 ins. N. and S., dist. 5 ft. from mound for 1/16 Sec. Cor. Land rolling. Soil 2° Rate.
80.00	Set a Sandstone 14 x 8 x 4 ins. 12 ins. in ground marked "1111" on N. ~~E.~~ face and on S. E. face "11111" ~~on S. W. face and on N. W. face~~ in a mound of earth 36 ins. diam. at base and 30 ins. high; dug pits 18 x 18 x 12 ins. in each Section 5 ft. dist. from mound for Corner to Secs. 19. 20. 29. 30 Land rolling. Grazing good Soil Sand, 2° Rate

Uncompahgre Ute Indian Surveys.

Subdivisions of T. 16 S. R. 20 E. Salt Lake Mer. Utah Terry. Con.td

Chains	
	East on a random line bet. Secs. 20 and 29. Var. 16° 15' East.
20.00	Set a temporary 1/16 Sec. Cor. Land rolling Soil 2° Rate.
40.00	Set a temporary 1/4 Sec. Cor. Land rolling Soil 2° Rate.
60.00	Set a temporary 1/16 Sec. Cor. Land rolling Soil 2° Rate.
80.36	Intersect the N. & S. line at 16 links N of the corner to Secs. 28. 29. 20 & 21. Land rolling Soil 2° Rate
	From this corner I run S. 89° 33' W. on a true line between Secs. 20. and 29 with the same cor.
20.29.	Set a Sandstone 12 x 10 x 5 ins. 12 ins. in ground marked "1/16" on E. face in a mound of earth 30 ins. diam. at base and 18 ins. high; dug 2 pits 18 x 12 x 12 ins. E. and W. dist. 5 ft. from mound for 1/16 Sec. Cor.
40.18	Set a Sandstone 18 x 6 x 4 ins. 12 ins. in ground marked "1/4" on E. face in a mound of earth 30 ins. diam. at base and 20 ins. high; dug 2 pits 18 x 12 x 12 ins. E. and W. dist. 5 ft. from mound for 1/4 Sec. Cor.
60.29.	Set a Sandstone 22 x 5 x 4 ins. 12 ins. in ground marked "1/16" on E. face in a mound of earth 30 ins. diam. at base and 18 ins. high; dug 2 pits 18 x 12 x 12 ins. E. and W. dist. 5 ft. from mound for 1/16 Sec. Cor.
80.36	To the Corner to Secs. 17. 20. 29 & 30 Land rolling. Grazing good. Soil Sandy 2° Rate

Uncompahgre Ute Indian Surveys.

Subdivisions of T. 10 S. R. 20 E. Salt Lake Mer. Utah Terr.y Con.td

Chains. West on a random line bet. Secs. 19 and 30. Var. 16° 15' East.

20.00 Set a temporary 1/16 Sec. Cor. Land level Soil 2° Rate.

40.00 Set a temporary 1/4 Sec. Cor. Land level Soil 2° Rate.

60.00 Set a temporary 1/16 Sec. Cor. Land level Soil 2° Rate.

99.36 Intersect the W. Tp. line at 42 links S of the corner to Secs. 19. 24. 25. 30 Land Soil 2° Rate

From this corner I run S. 89° 42' E. on a true line between Secs. 19. and 30 with the same var.

39.36 Set a Sandstone, 26 x 12 x 12 ins. 12 ins. in ground marked "1/16" on E. face in a mound of earth 30 ins. diam. at base and 18 ins. high; dug 2 pits 18 x 12 x 12 ins. E. and W., dist. 5 ft. from mound for 1/16 Sec. Cor.

59.36 Set a Sandstone, 14 x 12 x 8 ins. 12 ins. in ground marked "1/4" on E. face in a mound of earth 30 ins. diam. at base and 20 ins. high; dug 2 pits 18 x 12 x 12 ins. E. and W., dist. 5 ft. from mound for 1/4 Sec. Cor.

79.3 Set a Sandstone 18 x 10 x 10 ins. 12 ins. in ground marked "1/16" on E. face in a mound of earth 30 ins. diam. at base and 18 ins. high; dug 2 pits 18 x 12 x 12 ins. E. and W., dist. 5 ft. from mound for 1/16 Sec. Cor.

99.36 To the Corner to Secs. 19. 20. 29. 30

Land rolling & level

Grazing good

Soil Sandy 2° Rate

Uncompahgre Ute Indian Surveys.

Subdivisions of T. S.R. E. Salt Lake Mer. Utah Terr.y Con.td

Chains	North bet. Secs. 19 and 20 Var. 16° 15' East.
20.00	Set a Sandstone 12 x 10 x 5 ins. 12 ins. in ground marked "1/16" on N. face in a mound of earth 30 ins. diam. at base and 18 ins. high; dug 2 pits 18 x 12 x 12 ins. N. and S. dist. 5 ft. from mound for 1/16 Sec. Cor. Land, mountainous Soil 2° Rate.
40.00	Set a Sandstone 20 x 8 x 4 ins. 12 ins. in ground marked "1/4" on N. face in a mound of earth 30 ins. diam. at base and 20 ins. high; dug 2 pits 18 x 12 x 12 ins. N. and S. dist. 5 ft. from mound for 1/4 Sec. Cor. Land mountainous Soil 2° Rate.
60.00	Set a Sandstone 16 x 8 x 5 ins. 12 ins. in ground marked "1/16" on N. face in a mound of earth 30 ins. diam. at base and 18 ins. high; dug 2 pits 18 x 12 x 12 ins. N. and S. dist. 5 ft. from mound for 1/16 Sec. Cor. Land, mountainous Soil 2° Rate.
80.00	Set a Sandstone 22 x 8 x 4 ins. 12 ins. in ground marked "1/1" on N. ~~E.~~ face and on ~~S.E.~~ face "1/1/1" ~~on S.W. face and~~ ~~on N.W. face~~ in a mound of earth 36 ins. diam. at base, and 30 ins. high; dug pits 18 x 18 x 12 ins. in each Section 5 ft. dist. from mound for Corner to Secs. 19. 18. 19 & 20 Land mountainous. Grazing good Soil Sandy, 2° Rate

Uncompahgre Ute Indian Surveys.

Subdivisions of T. 10 S. R. 20 E. Salt Lake Mer. Utah Terr.y Con.td

Chains	
	East on a random line bet. Secs. 17 & 20 Var. 16° 15' East.
20.00	Set a temporary 1/16 Sec. Cor. Land mountainous Soil 2d Rate.
40.00	Set a temporary 1/4 Sec. Cor. Land mountainous Soil 2d Rate.
60.00	Set a temporary 1/16 Sec. Cor. Land mountainous Soil 2d Rate.
80.38	Intersect the N. and S. line at 18 links N of the corner to Secs. 16. 17. 20 & 21 Land, mountainous Soil 2d Rate.
	From this corner I run N. 89° 52' W. on a true line between Secs. 17 and 20 with the same var.
20.09	Set a sandstone 24 x 12 x 8 ins. 12 ins. in ground marked "1/16" on E. face in a mound of earth 30 ins. diam. at base, and 18 ins. high; dug 2 pits 18 x 12 x 12 ins. E. and W., dist. 5 ft. from mound for 1/16 Sec. Cor.
40.19	Set a sandstone 20 x 6 x 5 ins. 12 ins. in ground marked "1/4" on E. face in a mound of earth 30 ins. diam. at base, and 20 ins. high; dug 2 pits 18 x 12 x 12 ins. E. and W., dist. 5 ft. from mound for 1/4 Sec. Cor.
60.29	Set a sandstone 16 x 12 x 4 ins. 12 ins. in ground marked "1/16" on E. face in a mound of earth 30 ins. diam. at base, and 18 ins. high; dug 2 pits 18 x 12 x 12 ins. E. and W., dist. 5 ft. from mound for 1/16 Sec. Cor.
80.38	To the Corner to Secs. 17. 18. 19 & 20 Land mountainous Grazing good Soil sandy 2d Rate

Uncompahgre Ute Indian Surveys.

Subdivisions of T. S.R. E. Salt Lake Mer. Utah Terr.y Con.td

Chains.	
	West on a random line bet. Secs. 18 and 19 Var. 16° 15' East.
20.00	Set a temporary 1/16 Sec. Cor. Land mountainous Soil 2° Rate.
40.00	Set a temporary 1/4 Sec. Cor. Land broken Soil 2° Rate.
60.00	Set a temporary 1/16 Sec. Cor. Land broken Soil 2° Rate.
98.46	Intersect the W. Boundary of the township at 28 links S of the corner to Secs. 13. 18. 19 & 24 Land mountainous Soil 2° Rate.
	From this corner I run S. 89° 48' on a true line bet. Secs. 18 and 19 with the same var.
38.46	Set a sandstone 30 x 12 x 2 ins. 12 ins. in ground marked "1/16" on E. face in a mound of earth 30 ins. diam. at base and 18 ins. high; dug 2 pits 18 x 12 x 12 ins. E. and W., dist. 5 ft. from mound for 1/16 Sec. Cor.
58.46	Set a sandstone 24 x 10 x 3 ins. 12 ins. in ground marked "1/4" on E. face in a mound of earth 30 ins. diam. at base and 20 ins. high; dug 2 pits 18 x 12 x 12 ins. E. and W., dist. 5 ft. from mound for 1/4 Sec. Cor.
78.46	Set a sandstone 18 x 12 x 2 ins. 12 ins. in ground marked "1/16" on E. face in a mound of earth 30 ins. diam. at base and 18 ins. high; dug 2 pits 18 x 12 x 12 ins. E. and W., dist. 5 ft. from mound for 1/16 Sec. Cor.
98.46	To the Corner to Secs. 17. 18. 19 & 20 Land mountainous Grazing good Soil sandy 2° Rate

Uncompahgre Ute Indian Surveys.

Subdivisions of T. 10 S. R. 20 E. Salt Lake Mer. Utah Terr.y Con.td

Chains	
	North bet. Secs. 17. and 18 Var. 16° 15' East.
20.00	Set a Sandstone 12 x 8 x 6 ins. 12 ins. in ground marked "1/16" on N. face in a mound of earth 30 ins. diam. at base and 18 ins. high; dug 2 pits 18 x 12 x 12 ins. N. and S, dist. 5 ft. from mound for 1/16 Sec. Cor. Land rolling. Soil 2d Rate.
40.00	Set a Sandstone 22 x 8 x 4 ins. 12 ins. in ground marked "1/4" on N. face in a mound of earth 30 ins. diam. at base and 20 ins. high; dug 2 pits 18 x 12 x 12 ins. N. and S, dist. 5 ft. from mound for 1/4 Sec. Cor. Land rolling. Soil 2d Rate.
60.00	Set a Sandstone 16 x 8 x 4 ins. 12 ins. in ground marked "1/16" on N. face in a mound of earth 30 ins. diam. at base and 18 ins. high; dug 2 pits 18 x 12 x 12 ins. N. and S, dist. 5 ft. from mound for 1/16 Sec. Cor. Land level Soil 2d Rate.
80.00	Set a Sandstone 12 x 6 x 4 ins. 12 ins. in ground marked "11" on N. E. face and on S. E. face "11111". ~~on S. W. face and~~ ——— ~~on N. W. face~~ in a mound of earth 36 ins. diam. at base, and 30 ins. high; dug pits 18 x 18 x 12 ins. in each Section 5 ft. dist. from mound for Corner to Secs. 7. 8. 17. 18 Land rolling & level Grazing good Soil Sandy 2d Rate. Aug. 10th 1882.

Uncompahgre Ute Indian Surveys.

Subdivisions of T. 10 S. R. 20 E. Salt Lake Mer. Utah Terry Con.td

Chains	
	East on a random line bet. Secs. 8 and 17. Var. 16° 15' East.
20.00	Set a temporary 1/16 Sec. Cor. Land level Soil 2° Rate.
40.00	Set a temporary 1/4 Sec. Cor. Land level Soil 2° Rate.
60.00	Set a temporary 1/16 Sec. Cor. Land rolling Soil 2° Rate.
80.72	Intersect the N. & S. line at 70 links S of the corner to Secs. 8. 9. 16 & 17 Land rolling Soil 2° Rate
	From this corner I run S. 89° 30' W. on a true line between Secs. 8 and 17 with the same var.
20.18	Set a Sandstone 14 x 8 x 3 ins. 12 ins. in ground marked "1/16" on E. face in a mound of earth 30 ins. diam. at base and 18 ins. high; dug 2 pits 18 x 12 x 12 ins. E. and W., dist. 5 ft. from mound for 1/16 Sec. Cor.
40.36	Set a Sandstone, 16 x 12 x 4 ins. 12 ins. in ground marked "1/4" on E. face in a mound of earth 30 ins. diam. at base and 20 ins. high; dug 2 pits 18 x 12 x 12 ins. E. and W., dist. 5 ft. from mound for 1/4 Sec. Cor.
60.54	Set a Sandstone, 14 x 8 x 5 ins. 12 ins. in ground marked "1/16" on E. face in a mound of earth 30 ins. diam. at base and 18 ins. high; dug 2 pits 18 x 12 x 12 ins. E. and W., dist. 5 ft. from mound for 1/16 Sec. Cor.
80.72	To the Corner to Secs. 7. 8. 17 & 18 Land level & rolling. Grazing good Soil Sandy 2° Rate

Uncompahgre Ute Indian Surveys.

Subdivisions of T. 10 S. R. 20 E. Salt Lake Mer. Utah Terr.y Con.td

Chains. West on a random line bet. Secs. 7 and 18. Var. 16° 15' East.

20.00 Set a temporary 1/16 Sec. Cor. Land broken Soil 2° Rate.

40.00 Set a temporary 1/4 Sec. Cor. Land bro Soil 2° Rate.

60.00 Set a temporary 1/16 Sec. Cor. Land bro Soil 2° Rate.

97.75 Intersect the W. Tp. line at 18 links S of the corner to Secs. 7. 12. 13 & 18 Land bro Soil 2° Rate

From this corner I run S. 89° 52' E on a true line between Secs. 7 and 18 with the same var.

37.75 Set a sandstone 18 x 9 x 6 ins. 12 ins. in ground marked "1/16" on E. face in a mound of earth 30 ins. diam. at base and 18 ins. high; dug 2 pits 18 x 12 x 12 ins. E. and W., dist. 5 ft. from mound for 1/16 Sec. Cor.

57.75 Set a sandstone 24 x 12 x 3 ins. 12 ins. in ground marked "1/4" on E. face in a mound of earth 30 ins. diam. at base and 20 ins. high; dug 2 pits 18 x 12 x 12 ins. E. and W., dist. 5 ft. from mound for 1/4 Sec. Cor.

77.75 Set a sandstone, 20 x 12 x 8 ins. 12 ins. in ground marked "1/16" on E. face in a mound of earth 30 ins. diam. at base and 18 ins. high; dug 2 pits 18 x 12 x 12 ins. E. and W., dist. 5 ft. from mound for 1/16 Sec. Cor.

97.75 To the Corner to Secs. 7. 8. 17 & 18

Land broken & mountainous

Grazing good

Soil Sandy 2° Rate

Uncompahgre Ute Indian Surveys.

Subdivisions of T. 10 S.R. 20 E. Salt Lake Mer. Utah Terr.y Con.td

Chains	North bet. Secs. 7. and 8 Var. 16° 15' East.
20.00	Set a sandstone 18 x 6 x 4 ins. 12 ins. in ground marked "1/16" on N. face in a mound of earth 30 ins. diam. at base and 18 ins. high; dug 2 pits 18 x 12 x 12 ins. N. and S., dist. 5 ft. from mound for 1/16 Sec. Cor. Land rough; broken & mountainous Soil 2° Rate.
40.00	Set a sandstone, 28 x 7 x 5 ins. 12 ins. in ground marked "1/4" on N. face in a mound of earth 30 ins. diam. at base and 20 ins. high; dug 2 pits 18 x 12 x 12 ins. N. and S., dist. 5 ft. from mound for 1/4 Sec. Cor. Land rough; broken & mountainous Soil 2° Rate.
60.00	Set a sandstone 22 x 5 x 4 ins. 12 ins. in ground marked "1/16" on N. face in a mound of earth 30 ins. diam. at base and 18 ins. high; dug 2 pits 18 x 12 x 12 ins. N. and S., dist. 5 ft. from mound for 1/16 Sec. Cor. Land, rough broken & mountainous Soil 2° Rate.
80.00	Set a sandstone 24 x 12 x 4 ins. 12 ins. in ground marked "1" on N. E. face and on S. E. face "11111" ~~on S. W. face and~~ ——— ~~on N. W. face~~ in a mound of earth 36 ins. diam. at base, and 30 ins. high; dug pits 18 x 18 x 12 ins. in each Section 5 ft. dist. from mound for Corner to Secs. 7. 5. 6. & 8 Land rough, broken & mountainous Grazing good Soil sandy 2° Rate rocky

Uncompahgre Ute Indian Surveys.

Subdivisions of T. 10 S. R. 20 E. Salt Lake Mer. Utah Terr.y Con.td

Chains	
	East on a random line bet. Secs. 5 & 8 Var. 16° 15' East.
20.00	Set a temporary 1/16 Sec. Cor. Land mountain Soil 2° Rate.
40.00	Set a temporary 1/4 Sec. Cor. Land mountain Soil 2° Rate.
60.00	Set a temporary 1/16 Sec. Cor. Land mountain Soil 2° Rate.
80.16	Intersect the N. and S. line at 24 links N. of the corner to Secs. 4. 5. 8 & 9 Land mountainous Soil 2° Rate.
	From this corner I run N 89° 20' W on a true line between Secs. 5. and 8 with the same var.
20.04	Set a Sandstone, 10 x 10 x 7 ins. 12 ins. in ground marked "1/16" on E. face in a of earth 30 ins. diam. at base, and 18 ins. high, dug 2 pits 18 x 12 x 12 ins. E. and W., dist. 5 ft. from mound for 1/16 Sec. Cor.
40.08	Set a Sandstone 22 x 8 x 5 ins. 12 ins. in ground marked "1/4" on E. face in a mound of earth 30 ins. diam. at base, and 20 ins. high, dug 2 pits 18 x 12 x 12 ins. E. and W., dist. 5 ft. from mound for 1/4 Sec. Cor.
60.12	Set a Sandstone 18 x 12 x 4 ins. 12 ins. in ground marked "1/16" on E. face in a of earth 30 ins. diam. at base, and 18 ins. hig dug 2 pits 18 x 12 x 12 ins. E. and W., dist. 5 ft. from mound for 1/16 Sec. Cor.
80.16	To the Corner to Secs. 5. 6. 7 & 8 Land mountainous. Grazing good Soil Sandy 2° Rate

Uncompahgre Ute Indian Surveys.

Subdivisions of T. 10 S. R. 20 E. Salt Lake Mer. Utah Terr.y Con.td

Chains	
	West on a random line bet. Secs. 6 and 7, Var: 16° 15' East.
20.00	Set a temporary 1/16 Sec. Cor. Land broken Soil 2° Rate.
40.00	Set a temporary 1/4 Sec. Cor. Land broken Soil 2° Rate.
60.00	Set a temporary 1/16 Sec. Cor. Land broken Soil 2° Rate.
96.80	Intersect the N. T.p. line at 18 links N. of the corner to Secs. 1. 6. 7 & 12 Land rolling Soil 2° Rate
	From this corner I run N. 89. 52' E on a true line between Secs. 6 and 7 with the same var.
36.80	Set a sandstone 18 x 10 x 5 ins. 12 ins. in ground marked "1/16" on E. face in a mound of earth 30 ins. diam. at base and 18 ins. high; dug 2 pits 18 x 12 x 12 ins. E. and W., dist. 5 ft. from mound for 1/16 Sec. Cor.
56.80	Set a sandstone 20. x 8 x 4 ins. 12 ins. in ground marked "1/4" on E. face in a mound of earth 30 ins. diam. at base and 20 ins. high; dug 2 pits 18 x 12 x 12 ins. E. and W., dist. 5 ft. from mound for 1/4 Sec. Cor.
76.80	Set a sandstone 16 x 5 x 4 ins. 12 ins. in ground marked "1/16" on E. face in a mound of earth 30 ins. diam. at base and 18 ins. high; dug 2 pits 18 x 12 x 12 ins. E. and W., dist. 5 ft. from mound for 1/16 Sec. Cor.
96.80	To the Corner to Secs. 5. 6. 7. & 8 Land rolling & level Grazing good Soil Sandy 2° Rate.

Uncompahgre Ute Indian Surveys.

Subdivisions of T. 10 S. R. 20 E. Salt Lake Mer. Utah Terr.y Con.td

Chains.	
	North on a random line bet. Secs. 5 and 6 Var. 16° 15' East.
20.00	Set a temporary 1/16 Sec. Cor. Land level Soil 2° Rate.
40.00	Set a temporary 1/4 Sec. Cor. Land level Soil 2° Rate.
60.00	Set a temporary 1/16 Sec. Cor. Land level Soil 2° Rate.
80.72	Intersect the N Tp. line at 10 links W. of the corner to Secs. 5. 6. 31 & 32 Land level Soil 2° Rate
	From this corner I run S 00° 04' W on a true line between Secs. 5. and 6 with the same var.
18.72	Set a Sandstone 18 x 10 x 5 ins. 12 ins. in ground marked "1/16" on E. face in a mound of earth 30 ins. diam. at base and 18 ins. high; dug 2 pits 18 x 12 x 12 ins. E. and W., dist. 5 ft. from mound for 1/16 Sec. Cor.
38.72	Set a Sandstone 16 x 3 x 3 ins. 12 ins. in ground marked "1/4" on E. face in a mound of earth 30 ins. diam. at base and 20 ins. high; dug 2 pits 18 x 12 x 12 ins. E. and W., dist. 5 ft. from mound for 1/4 Sec. Cor.
58.72	Set a Sandstone 10 x 10 x 8 ins. 12 ins. in ground marked "1/16" on E. face in a mound of earth 30 ins. diam. at base and 18 ins. high; dug 2 pits 18 x 12 x 12 ins. E. and W., dist. 5 ft. from mound for 1/16 Sec. Cor.
78.72	To the Corner to Secs. 5. 6. 7 & 8 Land, level Grazing good Soil Sandy 2° Rate

Examined by

Compared by

FIELD NOTES

OF THE SURVEY OF THE

1/4 and 1/16
Subdivisional
Lines

OF

Township No. 10 South
Range No. 20 East

OF THE

SALT LAKE MERIDIAN

IN

Utah Territory,

AS SURVEYED BY

DANIEL G. MAJOR,

U. S. Surveyor,

Under his Contract,

Dated December 20th, 1880.

Survey Commenced, August 11 *1882.*
Survey Completed, August 22d *1882.*

[4—590.]

Township No. 10 South of Range No. 20 E. of Salt Lake Mer.
Ter. of Utah

142	139	128	112	94	
6 141	5	4 138	3 127	2 111	1 93
140	137	126	110	92	
169	168	125	109	91	
7 167	8 166	9 136	10 124	11 108	12 90
165	164	135	123	106	89
163	162	122	106	88	
18 161	17 160	16	15 121	14 105	13 87
159	158	120	104	86	
157	156	134	103	85	
19 155	20 154	21 133	22	23 102	24 84
153	152	132	119	101	83
151	150	131	118	100	82
30 149	29 148	28 130	27 117	26 99	25 81
147	146	129	116	98	80
146	144	115	97	79	
31 145	32 142	33	34 114	35 96	36 78
141	140	113	95	77	

True Meridian

[8882—20 M.]

Scale 80 chains to an inch
20 40 60 80

Uncompahgre Ute Indian Surveys.

Subdivisions of T. 10 S. R. 90 E. Salt Lake Mer. Utah Terry Con.td

Ch. From the S 1/16 Sec. Cor. on Sec. line between Sections 35 and 36 I run East on a random line through the middle of the S half of Sec. 36

Var. 16° 15' East.

20.00 Set a temporary 1/16 Sec. Cor. Land Rolling
Soil Sd Rate.

40.00 Set a temporary 1/16 Sec. Cor. Land Rolling
Soil Sd Rate.

60.00 Set a temporary 1/16 Sec. Cor. Land Rolling
Soil Sd Rate.

80.20 Intersect the N. & S. line bet. Secs. 31 & 36 and at 112 links of the S 1/16 Sec. Cor. and
Soil Sd Rate.

From this corner I run [illegible] on a true line through the middle of the [illegible] half of Sec. [illegible] with the same var.

[illegible] Set a sandstone [illegible] X [illegible] X [illegible] ins. 12 ins. [illegible] the ground, marked "1/16" on E. face in a mound of earth 30 ins. diam. at base and 8 ins. high, dug 2 pits 18 X 12 X 12 ins. E & W. dist. 5 ft. from mound for 1/16 Sec. Cor.

[illegible] Set a sandstone [illegible] X [illegible] X [illegible] ins. 12 ins. [illegible] the ground, marked "1/16" on E. face in a mound of earth 30 ins. diam. at base and 8 ins. high, dug 2 pits 18 X 12 X 12 ins. E & W. dist. 5 ft. from mound for 1/16 Sec. Cor.

60.15 Set a sandstone [illegible] X [illegible] X [illegible] ins. 12 ins. [illegible] the ground, marked "1/16" on E. face in a mound of earth 30 ins. diam. at base and 18 ins. high, dug 2 pits 18 X 12 X 12 ins. E & W. dist. 5 ft. from mound for 1/16 Sec. Cor.

80.20 To the S 1/16 Sec. Cor. on Sec. line between Secs. 35 and 36.
Land Rolling
Grazing [illegible]
Soil Sandy Sd Rate

Aug. 11. 1882.

Uncompahgre Ute Indian Surveys.

Subdivisions of T. 10 S. R. 20 E. Salt Lake Mer. Utah Terry Con.td

Chains.	
	From the 1/4 Sec. Cor. on Sec. line between Sections 35 and 36 I run East on a random line through the middle of Sec. 36 Var. 16° 15' East.
20.00	Set a temporary 1/16 Sec. Cor. Land rolling Soil 3d Rate.
40.00	Set a temporary 1/4 Sec. Cor. Land rolling Soil 3d Rate.
60.00	Set a temporary 1/16 Sec. Cor. Land rolling Soil 3d Rate.
80.00	Intersect the N. and S. line bet. Secs. 31 & 36 at 2 links W. of the 1/4 Sec. Cor. Land rolling Soil 3d Rate. From this corner I run West 40 on a true line through the middle of Sec. 36 with the same var.
2.00	Set a x x ins. 12 ins. in ground marked "1/16" on E. face in a mound of earth 30 ins. diam. at base and 18 ins. high; dug 2 pits 18 x 12 x 12 ins. E. and W., dist. 5 ft. from mound for 1/16 Sec. Cor.
4.16	Set a sand stone 30 x 6 x 5 ins. 12 ins. in ground marked "1/4" on E. face in a mound of earth 30 ins. diam. at base and 18 ins. high; dug 2 pits 18 x 12 x 12 ins. E. and W., dist. 5 ft. from mound for 1/4 Sec. Cor.
6.00	Set a sand stone 18 x 6 x 5 ins. 12 ins. in ground marked "1/16" on E. face in a mound of earth 30 ins. diam. at base and 18 ins. high; dug 2 pits 18 x 12 x 12 ins. E. and W., dist. 5 ft. from mound for 1/16 Sec. Cor.
8.00	To the 1/4 Sec. Cor. on Sec. line between Secs. 35 and 36 Land rolling Grazing Soil 2d Rate

Uncompahgre Ute Indian Surveys.

Subdivisions of T. 10 S. R. 3 E. Salt Lake Mer. Utah Terry Con.td

Chains.	
	From the N. 1/16 Sec. Cor. on Sec. line between Sections 35 and 36 I run East on a random line through the middle of the N. half of Sec. 36
	Var. 16° 15' East.
20.00	Set a temporary 1/16 Sec. Cor. Land rolling Soil 3d Rate.
40.00	Set a temporary 1/16 Sec. Cor. Land rolling Soil 3d Rate.
60.00	Set a temporary 1/16 Sec. Cor. Land rolling Soil 3d Rate.
80.11	Intersect the N. & S. line bet. Secs. 31 and 36 at 10 links of the N. 1/16 Sec. Cor. Land rolling Soil 3d Rate.
	From this corner I run S. 89° 56' W. on a true line through the middle of the N. half of Sec. 36 with the same var.
80.11	Set a random line 16 X 5 X 3 ins. 12 ins. in the ground, marked "1/16" on E. face in a mound of earth 30 ins. diam. at base and 18 ins. high, dug 2 pits 18 X 12 X 12 ins. E. & W. dist. 5 ft. from mound for 1/16 Sec. Cor.
160.22	Set a random line 12 X 12 X 6 ins. 12 ins. in the ground, marked "1/16" on E. face in a mound of earth 30 ins. diam. at base and 18 ins. high, dug 2 pits 18 X 12 X 12 ins. E. & W. dist. 5 ft. from mound for 1/16 Sec. Cor.
240.33	Set a random line 15 X 7 X 5 ins. 12 ins. in the ground, marked "1/16" on E. face in a mound of earth 30 ins. diam. at base and 18 ins. high, dug 2 pits 18 X 12 X 12 ins. E. & W. dist. 5 ft. from mound for 1/16 Sec. Cor.
320.44	To the N. 1/16 Sec. Cor. on Sec. line between Secs. 35 and 36
	Land rolling
	Grazing good
	Soil 3d Rate

Uncompahgre Ute Indian Surveys.

Subdivisions of T. 10 S. R. 30 E. Salt Lake Mer. Utah Terry Con.td

Chains.	
	From the S 1/16 Sec. Cor. on Sec. line between Sections 25 and 26 I run East on a random line through the middle of the S half of Sec. 25. Var. 16° 15' East.
20.00	Set a temporary 1/16 Sec. Cor. Land rolling and rocky Soil 3d Rate.
40.00	Set a temporary 1/16 Sec. Cor. Land rolling and rocky Soil 3d Rate.
60.00	Set a temporary 1/16 Sec. Cor. Land rolling and rocky Soil 3d Rate.
80.35	Intersect the N. & S. line bet. Secs. 25 and 36 at 28 links N of the S 1/16 Sec. Cor. Land rolling and rocky Soil 3d Rate. From this corner I run N 89° 45' W on a true line through the middle of the S half of Sec. 25 with the same var.
80.07	Set a sandstone 30 X 8 X 5 ins. 12 ins. in the ground, marked "1/16" on E. face in a mound of earth 30 ins. diam. at base and 18 ins. high, dug 2 pits 18 X 12 X 12 ins. E & W. dist. 5 ft. from mound for 1/16 Sec. Cor.
140.17	Set a sandstone 30 X 8 X 6 ins. 12 ins. in the ground, marked "1/16" on E. face in a mound of earth 30 ins. diam. at base and 18 ins. high, dug 2 pits 18 X 12 X 12 ins. E & W. dist. 5 ft. from mound for 1/16 Sec. Cor.
200.27	Set a sandstone 14 X 12 X 4 ins. 12 ins. in the ground, marked "1/16" on E. face in a mound of earth 30 ins. diam. at base and 18 ins. high, dug 2 pits 18 X 12 X 12 ins. E & W. dist. 5 ft. from mound for 1/16 Sec. Cor.
260.35	To the S 1/16 Sec. Cor. on Sec. line between Secs. 25 and 36 Land rolling and rocky Grazing good Soil sandy 3d Rate

Uncompahgre Ute Indian Surveys.

Subdivisions of T. 10 S.R. 30 E. Salt Lake Mer. Utah Terr.y Con.td

Chains. From the 1/4 Sec. Cor. on Sec. line between Sections 25 and 26 I run East on a random line through the middle of Sec. 25

Var. 16° 15' East.

20.00 Set a temporary 1/16 Sec. Cor. Land rolling and rocky Soil 2d Rate.

40.00 Set a temporary 1/4 Sec. Cor. Land rolling and rocky Soil 2d Rate.

60.00 Set a temporary 1/16 Sec. Cor. Land rolling and rocky Soil 2d Rate.

80.32 Intersect the N. and S. line bet. Secs. 25 & 30 at 14 links S of the 1/4 Sec. Cor. Land rolling and rocky Soil 2d Rate. From this corner I run S 89° 54' W on a true line through the middle of Sec. 24 with the same var.

20.08 Set a sandstone 14 x 6 x 6 ins. 12 ins. in ground marked "1/16" on E. face in a mound of earth 30 ins. diam. at base and 18 ins. high; dug 2 pits 18 x 12 x 12 ins. E. and W., dist. 5 ft. from mound for 1/16 Sec. Cor.

40.16 Set a sandstone 20 x 10 x 8 ins. 12 ins. in ground marked "1/4" on E. face in a mound of earth 30 ins. diam. at base and 18 ins. high; dug 2 pits 18 x 12 x 12 ins. E. and W., dist. 5 ft. from mound for 1/4 Sec. Cor.

60.2 Set a sandstone 18 x 6 x 6 ins. 12 ins. in ground marked "1/16" on E. face in a mound of earth 30 ins. diam. at base and 18 ins. high; dug 2 pits 18 x 12 x 12 ins. E. and W., dist. 5 ft. from mound for 1/16 Sec. Cor.

80.32 To the 1/4 Sec. Cor. on Sec. line between Secs. 25 and 26

Land rolling and rocky

Grazing

Soil 2d Rate

Uncompahgre Ute Indian Surveys.

Subdivisions of T. [illegible] S.R. [illegible] E. Salt Lake Mer. Utah Terr.y Con.td

Chains. From the [illegible] 1/16 Sec. Cor. on Sec. line between Sections [illegible] and [illegible] I run East on a random line through the middle the [illegible] half of Sec. [illegible]

Var. 16° [illegible] East.

20.00 Set a temporary 1/16 Sec. Cor. Land [illegible] Soil [illegible] Rate.

40.00 Set a temporary 1/16 Sec. Cor. Land [illegible] Soil [illegible] Rate.

60.00 Set a temporary 1/16 Sec. Cor. Land [illegible] Soil [illegible] Rate.

[illegible] Intersect the N. & S. line bet. Secs. [illegible] and [illegible] at [illegible] links [illegible] of the [illegible] 1/16 Sec. Cor. Land [illegible] Soil [illegible] Rate.

From this corner I run [illegible] on a true line through the middle of the [illegible] half of Sec. [illegible] with the same var.

[illegible] Set a [illegible] 16 X [illegible] X [illegible] ins. 12 ins. in the ground, marked "1/16" on E. face in a mound of earth 30 ins. diam. at base and 18 ins. high, dug 2 pits 18 X 12 X 12 ins. E. & W. dist. 5 ft. from mound for 1/16 Sec. Cor.

[illegible] Set a [illegible] [illegible] X [illegible] X [illegible] ins. 12 ins. in the ground, marked "1/16" on E. face in a mound of earth 30 ins. diam. at base and 18 ins. high, dug 2 pits 18 X 12 X 12 ins. E. & W. dist. 5 ft. from mound for 1/16 Sec. Cor.

[illegible] Set a [illegible] [illegible] X [illegible] X [illegible] ins. 12 ins. in the ground, marked "1/16" on E. face in a mound of earth 30 ins. diam. at base and 18 ins. high, dug 2 pits 18 X 12 X 12 ins. E. & W. dist. 5 ft. from mound for 1/16 Sec. Cor.

[illegible] To the [illegible] 1/16 Sec. Cor. on Sec. line between Secs. [illegible] and [illegible]

Land [illegible]

Grazing [illegible]

Soil [illegible] Rate

Uncompahgre Ute Indian Surveys.

Subdivisions of T. 10 S.R. 20 E. Salt Lake Mer. Utah Terr.y Con.td

Ch. From the S 1/16 Sec. Cor. on Sec. line between Sections 23 and 24 I run East on a random line through the middle of the S half of Sec. 24

Var. 16° 15' East.

20.00 Set a temporary 1/16 Sec. Cor. Land rolling and level Soil 2d Rate.

40.00 Set a temporary 1/16 Sec. Cor. Land rolling and level Soil 2d Rate.

60.00 Set a temporary 1/16 Sec. Cor. Land rolling and level Soil 2d Rate.

80.41 Intersect the N. & S. line bet. Secs. 19 and 24 at 30 links S of the S 1/16 Sec. Cor. Land rolling and level Soil 2d Rate. From this corner I run S 49° 47' W on a true line through the middle of the S half of Sec. 24 with the same var.

20.16 Set a sandstone 16 x 6 x 5 ins. 12 ins. in the ground, marked "1/16" on E. face in a mound of earth 30 ins. diam. at base and 18 ins. high, dug 2 pits 18 x 12 x 12 ins. E & W. dist. 5 ft. from mound for 1/16 Sec. Cor.

40.20 Set a sandstone 16 x 8 x 5 ins. 12 ins. in the ground, marked "1/16" on E. face in a mound of earth 30 ins. diam. at base and 18 ins. high, dug 2 pits 18 x 12 x 12 ins. E & W. dist. 5 ft. from mound for 1/16 Sec. Cor.

60.30 Set a sandstone 20 x 10 x 4 ins. 12 ins. in the ground, marked "1/16" on E. face in a mound of earth 30 ins. diam. at base and 8 ins. high, dug 2 pits 18 x 12 x 12 ins. E & W. dist. 5 ft. from mound for 1/16 Sec. Cor.

80.41 To the S 1/16 Sec. Cor. on Sec. line between Secs. 23 and 24

and rolling and rocky

razing good

oil sandy 2d Rate

Uncompahgre Ute Indian Surveys.

Subdivisions of T. 10 S. R. 3 E. Salt Lake Mer. Utah Terr.y Con.td

Chains.	
	From the 1/4 Sec. Cor. on Sec. line between Sections 33 and 34 I run East on a random line through the middle of Sec. 34
	Var. 16° 15' East.
20.00	Set a temporary 1/16 Sec. Cor. Land rolling and rocky Soil 3d Rate.
40.00	Set a temporary 1/4 Sec. Cor. Land rolling and rocky Soil 3d Rate.
60.00	Set a temporary 1/16 Sec. Cor. Land rolling and rocky Soil 3d Rate.
80.12	Intersect the N. and S. line bet. Secs. 17 & 34 at 22 links S. of the 1/4 Sec. Cor. Land rolling and rocky Soil 3d Rate. From this corner I run [illegible] on a true line through the middle of Sec. 34 with the same var.
20.03	Set a sandstone 16 x 6 x 3 ins. 12 ins. in ground marked "1/16" on E. face in a mound of earth 30 ins. diam. at base and 18 ins. high; dug 2 pits 18 x 12 x 12 ins. E. and W. dist. 5 ft. from mound for 1/16 Sec. Cor.
40.06	Set a sandstone 16 x 14 x 5 ins. 12 ins. in ground marked "1/4" on E. face in a mound of earth 30 ins. diam. at base and 18 ins. high; dug 2 pits 18 x 12 x 12 ins. E. and W. dist. 5 ft. from mound for 1/4 Sec. Cor.
60.09	Set a sandstone 22 x 8 x 3 ins. 12 ins. in ground marked "1/16" on E. face in a mound of earth 30 ins. diam. at base and 18 ins. high; dug 2 pits 18 x 12 x 12 ins. E. and W. dist. 5 ft. from mound for 1/16 Sec. Cor.
80.12	To the 1/4 Sec. Cor. on Sec. line between Secs. 33 and 34 Land rolling, level and rocky Grazing poor Soil sandy 3d Rate

Uncompahgre Ute Indian Surveys.

Subdivisions of T. 10 S. R. 20 E. Salt Lake Mer. Utah Terry Con td

Chains.	
	From the N. 1/16 Sec. Cor. on Sec. line between Sections 23 and 24 I run East on a random line through the middle of the N. half of Sec. 24
	Var. 16° 15' East.
20.00	Set a temporary 1/16 Sec. Cor. Land rolling and level Soil 2d Rate.
40.00	Set a temporary 1/16 Sec. Cor. Land rolling and level Soil 2d Rate.
60.00	Set a temporary 1/16 Sec. Cor. Land rolling and level Soil 2d Rate.
80.25	Intersect the N. & S. line bet. Secs. 19 and 24 at 70 links W. of the N. 1/16 Sec. Cor. Land rolling and level Soil 2d Rate. From this corner I run S. 89° 30' W. on a true line through the middle of the N. half of Sec. 24 with the same var.
20.00	Set a sandstone 20 X 18 X 4 ins. 12 ins. in the ground, marked "1/16" on E. face in a mound of earth 30 ins. diam. at base and 18 ins. high, dug 2 pits 18 X 12 X 12 ins. E. & W. dist. 5 ft. from mound for 1/16 Sec. Cor.
40.00	Set a sandstone 13 X 6 X 5 ins. 12 ins. in the ground, marked "1/16" on E. face in a mound of earth 30 ins. diam. at base and 18 ins. high, dug 2 pits 18 X 12 X 12 ins. E. & W. dist. 5 ft. from mound for 1/16 Sec. Cor.
60.21	Set a sandstone 20 X 5 X 2 ins. 12 ins. in the ground, marked "1/16" on E. face in a mound of earth 30 ins. diam. at base and 18 ins. high, dug 2 pits 18 X 12 X 12 ins. E. & W. dist. 5 ft. from mound for 1/16 Sec. Cor.
80.25	To the N. 1/16 Sec. Cor. on Sec. line between Secs. 23 and 24
	Land rolling and level - sandy
	Grazing land
	Soil sandy 3d Rate

Uncompahgre Ute Indian Surveys.

Subdivisions of T. 16 S.R. 20 E. Salt Lake Mer. Utah Terr.y Con.td

Chains.	
	From the S 1/16 Sec. Cor. on Sec. line between Sections 13 and 14 I run East on a random line through the middle of the S half of Sec. 13 Var. 16° 15' East.
20.00	Set a temporary 1/16 Sec. Cor. Land broken and Mountainous Soil 2d Rate.
40.00	Set a temporary 1/16 Sec. Cor. Land broken and Mountainous Soil 2d Rate.
60.00	Set a temporary 1/16 Sec. Cor. Land broken and Mountainous Soil 2d Rate.
80.14	Intersect the N. & S. line bet. Secs. 13 and 18 at 16 links N. of the S 1/16 Sec. Cor. Land broken and Mountainous Soil 2d Rate. From this corner I run N 89° 53' W on a true line through the middle of the S half of Sec. 13 with the same var.
20.03	Set a sandstone 12 x 16 x 6 ins. 12 ins. in the ground, marked "1/16" on E. face in a mound of earth 30 ins. diam. at base and 18 ins. high, dug 2 pits 18 x 12 x 12 ins. E & W. dist. 5 ft. from mound for 1/16 Sec. Cor.
40.07	Set a sandstone 18 x 16 x 4 ins. 12 ins. in the ground, marked "1/16" on E. face in a mound of earth 30 ins. diam. at base and 18 ins. high, dug 2 pits 18 x 12 x 12 ins. E & W. dist. 5 ft. from mound for 1/16 Sec. Cor.
60.11	Set a sandstone 20 x 12 x 5 ins. 12 ins. in the ground, marked "1/16" on E. face in a mound of earth 30 ins. diam. at base and 18 ins. high, dug 2 pits 18 x 12 x 12 ins. E & W. dist. 5 ft. from mound for 1/16 Sec. Cor.
80.14	To the S 1/16 Sec. Cor. on Sec. line between Secs. 13 and 14 Land broken and Mountainous Grazing good Soil sandy 2d Rate. Aug. 12. 1882.

Uncompahgre Ute Indian Surveys.

Subdivisions of T. 10 S.R. 20 E. Salt Lake Mer. Utah Terr.y Con.td

Chains. From the 1/4 Sec. Cor. on Sec. line between Sections 13 and 14 I run East on a random line through the middle of Sec. 13

Var. 16° 15' East.

20.00 Set a temporary 1/16 Sec. Cor. Land broken and Mountainous Soil 3d Rate.

40.00 Set a temporary 1/4 Sec. Cor. Land broken and Mountainous Soil 3d Rate.

60.00 Set a temporary 1/16 Sec. Cor. Land broken and Mountainous Soil 3d Rate.

80.36 Intersect the N. and S. line bet. Secs. 13 & 18 at 16 links W. of the 1/4 Sec. Cor. Land broken & Mountainous Soil 3d Rate. From this corner I run N. 49° 33' W. on a true line through the middle of Sec. 13 with the same var.

[illegible] Set a sandstone 14 x 12 x 5 ins. 12 ins. in ground marked "1/16" on E. face in a mound of earth 30 ins. diam. at base and 18 ins. high; dug 2 pits 18 x 12 x 12 ins. E. and W., dist. 5 ft. from mound for 1/16 Sec. Cor.

[illegible] Set a sandstone [illegible] x 10 x 5 ins. 12 ins. in ground marked "1/4" on E. face in a mound of earth 30 ins. diam. at base and 18 ins. high; dug 2 pits 18 x 12 x 12 ins. E. and W., dist. 5 ft. from mound for 1/4 Sec. Cor.

[illegible] Set a sandstone 16 x 8 x 5 ins. 12 ins. in ground marked "1/16" on E. face in a mound of earth 30 ins. diam. at base and 18 ins. high; dug 2 pits 18 x 12 x 12 ins. E. and W., dist. 5 ft. from mound for 1/16 Sec. Cor.

80.36 To the 1/4 Sec. Cor. on Sec. line between Secs. 13 and 14

Land broken and Mountainous, edges of [illegible]

Grazing good

Soil 3d Rate

Uncompahgre Ute Indian Surveys.

Subdivisions of T. 10 S.R. 20 E. Salt Lake Mer. Utah Terr.y Con.td

Ch. From the N 1/16 Sec. Cor. on Sec. line between Sections 13 and 14 I run East on a random line through the middle the N half of Sec. 13

Var. 16° 15' East.

20.00 Set a temporary 1/16 Sec. Cor. Land broken and Mountainous Soil 2d Rate.

40.00 Set a temporary 1/16 Sec. Cor. Land broken and Mountainous Soil 2d Rate.

60.00 Set a temporary 1/16 Sec. Cor. Land broken and Mountainous Soil 2d Rate.

80.20 Intersect the N. & S. line bet. Secs. 13 and 18 at 12 links N of the N 1/16 Sec. Cor. Land Broken & Mountainous Soil 2d Rate. From this corner I run N 89° 55' W on a true line through the middle of the N half of Sec. 13 with the same var.

20.05 Set a sandstone 14 x 10 x 8 ins. 12 ins. in the ground, marked "1/16" on E. face in a mound of earth 30 ins. diam. at base and 18 ins. high, dug 2 pits 18 x 12 x 12 ins. E & W. dist. 5 ft. from mound for 1/16 Sec. Cor.

40.10 Set a sandstone 15 x 11 x 4 ins. 12 ins. in the ground, marked "1/16" on E. face in a mound of earth 30 ins. diam. at base and 18 ins. high, dug 2 pits 18 x 12 x 12 ins. E & W. dist. 5 ft. from mound for 1/16 Sec. Cor.

60.15 Set a sandstone 20 x 7 x 6 ins. 12 ins. in the ground, marked "1/16" on E. face in a ound of earth 30 ins. diam. at base and 18 ins. high, dug 2 pits 18 x 12 x 12 ins. E & W. dist. 5 ft. from mound for 1/16 Sec. Cor.

80.31 To the N 1/16 Sec. Cor. on Sec. line between ecs. 13 and 14

and Broken and Mountainous ledges of rock

Grazing fair

oil sandy 2d Rate

Uncompahgre Ute Indian Surveys.

Subdivisions of T. 10 S. R. 3 E. Salt Lake Mer. Utah Terry Con.td

Ch. From the S 1/16 Sec. Cor. on Sec. line between Sections 11 and 12 I run East on a random line through the middle the S half of Sec. 12

Var. 16° 15' East.

20.00 Set a temporary 1/16 Sec. Cor. Land broken and Mountainous Soil 3rd Rate.

40.00 Set a temporary 1/16 Sec. Cor. Land broken and Mountainous Soil 3rd Rate.

60.00 Set a temporary 1/16 Sec. Cor. Land broken and Mountainous Soil 3rd Rate.

80.21 Intersect the N. & S. line bet. Secs. 7 and 12 at 111 links W of the S 1/16 Sec. Cor. and broken Mountainous Soil 3rd Rate.

From this corner I run S 89° 59' W on a true line through the middle of the S half of Sec. 12 with the same var.

20.05 Set a sandstone 10 X 10 X 5 ins. 12 ins. in the ground, marked "1/16" on E. face in a mound of earth 30 ins. diam. at base and 18 ins. high, dug 2 pits 18 X 12 X 12 ins. E & W. dist. 5 ft. from mound for 1/16 Sec. Cor.

40.10 Set a sandstone 10 X 5 X 5 ins. 12 ins. in the ground, marked "1/16" on E. face in a mound of earth 30 ins. diam. at base and 8 ins. high, dug 2 pits 18 X 12 X 12 ins. E & W. dist. 5 ft. from mound for 1/16 Sec. Cor.

60.15 Set a sandstone 12 X 10 X 5 ins. 12 ins. in the ground, marked "1/16" on E. face in a mound of earth 30 ins. diam. at base and 8 ins. high, dug 2 pits 18 X 12 X 12 ins. E & W. dist. 5 ft. from mound for 1/16 Sec. Cor.

80.21 To the S 1/16 Sec. Cor. on Sec. line between Secs. 11 and 12

and Broken and Mountainous

Grazing good

Soil sandy 3rd Rate

Uncompahgre Ute Indian Surveys.

Subdivisions of T. 10 S. R. 2 E. Salt Lake Mer. Utah Terry. Con.td

Chains. From the 1/4 Sec. Cor. on Sec. line between Sections 11 and 12 I run East on a random line through the middle of Sec. 12

Var. 16° 15' East.

20.00 Set a temporary 1/16 Sec. Cor. Land broken and Mountainous Soil 3rd Rate.

40.00 Set a temporary 1/4 Sec. Cor. Land broken and Mountainous Soil 3rd Rate.

60.00 Set a temporary 1/16 Sec. Cor. Land broken and Mountainous Soil 3rd Rate.

79.96 Intersect the N. and S. line bet. Secs. at links of the 1/4 Sec. Cor. Land broken and Mountainous Soil 3rd Rate. From this corner I run N. 54° 30' W. on a true line through the middle of Sec. 12 with the same var.

19.99 Set a sandstone 16 X 8 X 6 ins. 12 ins. in ground marked "1/16" on E. face in a mound of earth 30 ins. diam. at base and 18 ins. high; dug 2 pits 18 X 12 X 12 ins. E. and W., dist. 5 ft. from mound for 1/16 Sec. Cor.

39.95 Set a sandstone 30 X 12 X 11 ins. 12 ins. in ground marked "1/4" on E. face in a mound of earth 30 ins. diam. at base and 18 ins. high; dug 2 pits 18 X 12 X 12 ins. E. and W., dist. 5 ft. from mound for 1/4 Sec. Cor.

59.99 Set a sandstone 30 X 10 X 5 ins. 12 ins. in ground marked "1/16" on E. face in a mound of earth 30 ins. diam. at base and 18 ins. high; dug 2 pits 18 X 12 X 12 ins. E. and W., dist. 5 ft. from mound for 1/16 Sec. Cor.

79.96 To the 1/4 Sec. Cor. on Sec. line between Secs. 11 and 12

Land broken and Mountainous

Grazing good

Soil sandy 3rd Rate

Uncompahgre Ute Indian Surveys.

Subdivisions of T. 10 S. R. 20 E. Salt Lake Mer. Utah Terry. Con.td

Chains. From the N 1/16 Sec. Cor. on Sec. line between Sections 11 and 12 I run East on a random line through the middle of the N half of Sec. 12

Var. 16° 15' East.

20.00 Set a temporary 1/16 Sec. Cor. Land broken and Mountainous Soil 3d Rate.

40.00 Set a temporary 1/16 Sec. Cor. Land broken and Mountainous Soil 3d Rate.

60.00 Set a temporary 1/16 Sec. Cor. Land broken and Mountainous Soil 3d Rate.

79.90 Intersect the N. & S. line bet. Secs. 7 and 12 at 30 links S of the N 1/16 Sec. Cor. and broken & Mountainous Soil 3d Rate.

From this corner I run S 89° 49' E on a true line through the middle of the N half of Sec. 12 with the same var.

19.95 Set a sandstone 12 X 10 X 5 ins. 12 ins. in the ground, marked "1/16" on E. face in a mound of earth 30 ins. diam. at base and 18 ins. high, dug 2 pits 18 X 12 X 12 ins. E & W. dist. 5 ft. from mound for 1/16 Sec. Cor.

39.95 Set a sandstone 8 X 10 X 4 ins. 12 ins. in the ground, marked "1/16" on E. face in a mound of earth 30 ins. diam. at base and 18 ins. high, dug 2 pits 18 X 12 X 12 ins. E & W. dist. 5 ft. from mound for 1/16 Sec. Cor.

59.95 Set a sandstone 8 X 8 X 3 ins. 12 ins. in the ground, marked "1/16" on E. face in a mound of earth 30 ins. diam. at base and 18 ins. high, dug 2 pits 18 X 12 X 12 ins. E & W. dist. 5 ft. from mound for 1/16 Sec. Cor.

79.90 To the N 1/16 Sec. Cor. on Sec. line between Secs. 11 and 12

and broken and Mountainous

Grazing good.

Soil sandy 3d Rate

Uncompahgre Ute Indian Surveys.

Subdivisions of T. 10 S.R. 30 E. Salt Lake Mer. Utah Terr.y Con.td

Chains.	
	From the S 1/16 Sec. Cor. on Sec. line between Sections 1 and 2 I run East on a random line through the middle of the S half of Sec. 1. Var. 16° 15' East.
20.00	Set a temporary 1/16 Sec. Cor. Land broken and Mountainous Soil 2d Rate.
40.00	Set a temporary 1/16 Sec. Cor. Land broken and Mountainous Soil 2d Rate.
60.00	Set a temporary 1/16 Sec. Cor. Land broken and Mountainous Soil 2d Rate.
80.45	Intersect the N. & S. line bet. Secs. 1 and 6 at 46 links W of the S 1/16 Sec. Cor. Land broken & Mountainous Soil 3d Rate. From this corner I run N 89° 40' W on a true line through the middle of the S half of Sec. 1 with the same var.
20.12	Set a sandstone 16 × 8 × 4 ins. 12 ins. in the ground, marked "1/16" on E. face in a mound of earth 30 ins. diam. at base and 18 ins. high, dug 2 pits 18 × 12 × 12 ins. E & W. dist. 5 ft. from mound for 1/16 Sec. Cor.
40.24	Set a sandstone 24 × 8 × 3 ins. 12 ins. in the ground, marked "1/16" on E. face in a mound of earth 30 ins. diam. at base and 18 ins. high, dug 2 pits 18 × 12 × 12 ins. E & W. dist. 5 ft. from mound for 1/16 Sec. Cor.
60.36	Set a sandstone 30 × 12 × 2 ins. 12 ins. in the ground, marked "1/16" on E. face in a mound of earth 30 ins. diam. at base and 18 ins. high, dug 2 pits 18 × 12 × 12 ins. E & W. dist. 5 ft. from mound for 1/16 Sec. Cor.
80.45	To the S 1/16 Sec. Cor. on Sec. line between Secs. 1 and 2 Land broken and Mountainous Grazing good Soil sandy 2d Rate

Uncompahgre Ute Indian Surveys.

Subdivisions of T. 10 S. R. 20 E. Salt Lake Mer. Utah Terr.y Con.td

Chains. From the 1/4 Sec. Cor. on Sec. line between Sections 1 and 2 I run East on a random line through the middle of Sec. 1

Var. 16° 15' East.

20.00 Set a temporary 1/16 Sec. Cor. Land broken and Mountainous Soil 2d Rate.

40.00 Set a temporary 1/4 Sec. Cor. Land broken and Mountainous Soil 2d Rate.

60.00 Set a temporary 1/16 Sec. Cor. Land broken and Mountainous Soil 2d Rate.

80.36 Intersect the N. and S. line bet. Secs. 1 & 6 at 16 links W. of the 1/4 Sec. Cor. Land broken & Mountainous Soil 2d Rate. From this corner I run N 5° 56' W on a true line through the middle of Sec. 1 with the same var.

20.09 Set a sandstone 18 X 11 X 4 ins. 12 ins. in ground marked "1/16" on E. face in a mound of earth 30 ins. diam. at base and 18 ins. high; dug 2 pits 18 X 12 X 12 ins. E. and W., dist. 5 ft. from mound for 1/16 Sec. Cor.

40.18 Set a sandstone 20 X 5 X 6 ins. 12 ins. in ground marked "1/4" on E. face in a mound of earth 30 ins. diam. at base and 18 ins. high; dug 2 pits 18 X 12 X 12 ins. E. and W., dist. 5 ft. from mound for 1/4 Sec. Cor.

60.27 Set a sandstone 12 X 10 X 5 ins. 12 ins. in ground marked "1/16" on E. face in a mound of earth 30 ins. diam. at base and 18 ins. high; dug 2 pits 18 X 12 X 12 ins. E. and W., dist. 5 ft. from mound for 1/16 Sec. Cor.

80.36 To the 1/4 Sec. Cor. on Sec. line between Secs. 1 and 2

Land broken and Mountainous

Grazing good

Soil sandy 2d Rate

Uncompahgre Ute Indian Surveys.

Subdivisions of T. [illegible] S.R. [illegible] E. Salt Lake Mer. Utah Terr.y Con.td

Chains.	
	From the [illegible] 1/16 Sec. Cor. on Sec. line between Sections 1 and 2. I run East on a random line through the middle of the [illegible] half of Sec. 1
	Var. 16° 15' East.
20.00	Set a temporary 1/16 Sec. Cor. Land [illegible] Soil [illegible] Rate.
40.00	Set a temporary 1/16 Sec. Cor. Land [illegible] Soil [illegible] Rate.
60.00	Set a temporary 1/16 Sec. Cor. Land [illegible] Soil [illegible] Rate.
[illegible]	Intersect the N. & S. line bet. Secs. 1 and 2 at 15 links [illegible] of the [illegible] 1/16 Sec. Cor. Land [illegible] Soil [illegible] Rate.
	From this corner I run [illegible] on a true line through the middle of the [illegible] half of Sec. 1 with the same var.
[illegible]	Set a [illegible] 2 X 1 X 3 ins. 12 ins. in the ground, marked "1/16" on E. face in a mound of earth 30 ins. diam. at base and 18 ins. high, dug 2 pits 18 X 12 X 12 ins. E & W. dist. 5 ft. from mound for 1/16 Sec. Cor.
[illegible]	Set a [illegible] 15 X 15 X 6 ins. 12 ins. in the ground, marked "1/16" on E. face in a mound of earth 30 ins. diam. at base and 18 ins. high, dug 2 pits 18 X 12 X 12 ins. E & W. dist. 5 ft. from mound for 1/16 Sec. Cor.
[illegible]	Set a [illegible] 15 X 14 X 3 ins. 12 ins. in the ground, marked "1/16" on E. face in a mound of earth 30 ins. diam. at base and 18 ins. high, dug 2 pits 18 X 12 X 12 ins. E & W. dist. 5 ft. from mound for 1/16 Sec. Cor.
[illegible]	To the [illegible] 1/16 Sec. Cor. on Sec. line between Secs. 1 and 2
	Land [illegible] and Mountainous
	Grazing [illegible]
	Soil [illegible] Rate

Uncompahgre Ute Indian Surveys.

Subdivisions of T. 16 S. R. 2 E. Salt Lake Mer. Utah Terr.y Con.td

Chains.	
	From the S 1/16 Sec. Cor. on Sec. line between Sections 34 and 35 I run East on a random line through the middle of the S half of Sec. 35
	Var. 16° 15' East.
20.00	Set a temporary 1/16 Sec. Cor. Land broken and Mountainous Soil S.L. Rate.
40.00	Set a temporary 1/16 Sec. Cor. Land broken and Mountainous Soil S.L. Rate.
60.00	Set a temporary 1/16 Sec. Cor. Land broken and Mountainous Soil S.L. Rate.
80.30	Intersect the N. & S. line bet. Secs. 35 and 36 at 50 links W of the S. 1/16 Sec. Cor. Land broken & Mountainous Soil S.L. Rate.
	From this corner I run N. 89° 57' W. on a true line through the middle of the S half of Sec. 35 with the same var.
2.07	Set a random line 16 X 3 X 3 ins. 12 ins. in the ground, marked "1/16" on E. face in a mound of earth 30 ins. diam. at base and 18 ins. high, dug 2 pits 18 X 12 X 12 ins. E & W. dist. 5 ft. from mound for 1/16 Sec. Cor.
4.15	Set a random line 16 X 3 X 3 ins. 12 ins. in the ground, marked "1/16" on E. face in a mound of earth 30 ins. diam. at base and 18 ins. high, dug 2 pits 18 X 12 X 12 ins. E & W. dist. 5 ft. from mound for 1/16 Sec. Cor.
6.23	Set a random line 16 X 3 X 3 ins. 12 ins. in the ground, marked "1/16" on E. face in a mound of earth 30 ins. diam. at base and 18 ins. high, dug 2 pits 18 X 12 X 12 ins. E & W. dist. 5 ft. from mound for 1/16 Sec. Cor.
8.30	To the S 1/16 Sec. Cor. on Sec. line between Secs. 34 and 35
	Land broken and Mountainous
	Grazing good
	Soil sandy S.L. Rate
	Aug. 13. 1882

Uncompahgre Ute Indian Surveys.

Subdivisions of T. 10 S. R. 20 E. Salt Lake Mer. Utah Terry Con.td

Chains.	
	From the 1/4 Sec. Cor. on Sec. line between Sections 34 and 35 I run East on a random line through the middle of Sec. 35
	Var. 16° 15' East.
20.00	Set a temporary 1/16 Sec. Cor. Land broken Soil 3d Rate.
40.00	Set a temporary 1/4 Sec. Cor. Land broken Soil 3d Rate.
60.00	Set a temporary 1/16 Sec. Cor. Land broken Soil 3d Rate.
80.11	Intersect the N. and S. line bet. Secs. 35 & 36 at 11 links W. of the 1/4 Sec. Cor. Land broken & Mountainous Soil 3d Rate. From this corner I run N. 0° 57' W. on a true line through the middle of Sec. 35 with the same var.
30.03	Set a sandstone 11 x 12 x 3 ins. 12 ins. in ground marked "1/16" on E. face in a mound of earth 30 ins. diam. at base and 18 ins. high; dug 2 pits 18 x 12 x 12 ins. E. and W. dist. 5 ft. from mound for 1/16 Sec. Cor.
40.06	Set a sandstone 11 x 8 x 5 ins. 12 ins. in ground marked "1/4" on E. face in a mound of earth 30 ins. diam. at base and 18 ins. high; dug 2 pits 18 x 12 x 12 ins. E. and W. dist. 5 ft. from mound for 1/4 Sec. Cor.
60.09	Set a sandstone 12 x 10 x 6 ins. 12 ins. in ground marked "1/16" on E. face in a mound of earth 30 ins. diam. at base and 18 ins. high; dug 2 pits 18 x 12 x 12 ins. E. and W. dist. 5 ft. from mound for 1/16 Sec. Cor.
80.11	To the 1/4 Sec. Cor. on Sec. line between Secs. 34 and 35 Land broken and Mountainous Grazing good Soil sandy 3d Rate

Uncompahgre Ute Indian Surveys.

Subdivisions of T. 10 S. R. 20 E. Salt Lake Mer. Utah Terr.y Con.td

Chains.	
	From the N. 1/16 Sec. Cor. on Sec. line between Sections 31 and 35 I run East on a random line through the middle of the N half of Sec. 35
	Var. 16° 15' East.
20.00	Set a temporary 1/16 Sec. Cor. Land broken and Mountainous Soil 3d Rate.
40.00	Set a temporary 1/16 Sec. Cor. Land broken and Mountainous Soil 3d Rate.
60.00	Set a temporary 1/16 Sec. Cor. Land broken and Mountainous Soil 3d Rate.
80.50	Intersect the N. & S. line bet. Secs. 35 and 36 at 50 links N of the N 1/16 Sec. Cor. Land broken & Mountain Soil 3d Rate.
	From this corner I run N 89° 30' W. on a true line through the middle of the N half of Sec. 35 with the same var.
20.05	Set a sandstone 16 X 10 X 11 ins. 12 ins. in the ground, marked "1/16" on E. face in a mound of earth 30 ins. diam. at base and 18 ins. high, dug 2 pits 18 X 12 X 12 ins. E & W. dist. 5 ft. from mound for 1/16 Sec. Cor.
40.10	Set a sandstone 14 X 10 X 5 ins. 12 ins. in the ground, marked "1/16" on E. face in a mound of earth 30 ins. diam. at base and 18 ins. high, dug 2 pits 18 X 12 X 12 ins. E & W. dist. 5 ft. from mound for 1/16 Sec. Cor.
60.15	Set a sandstone 16 X 14 X 5 ins. 12 ins. in the ground, marked "1/16" on E. face in a mound of earth 30 ins. diam. at base and 18 ins. high, dug 2 pits 18 X 12 X 12 ins. E & W. dist. 5 ft. from mound for 1/16 Sec. Cor.
80.00	To the N. 1/16 Sec. Cor. on Sec. line between Secs. 31 and 35
	Land broken and Mountainous
	Grazing good.
	Soil sandy 3d Rate

Uncompahgre Ute Indian Surveys.

Subdivisions of T. 1[illegible] S. R. 3[illegible] E. Salt Lake Mer. Utah Terry Con.td

Chains.	
	From the [illegible] 1/16 Sec. Cor. on Sec. line between Sections 3[illegible] and 3[illegible] I run East on a random line through the middle of the [illegible] half of Sec. 3[illegible] Var. 16° 15' East.
20.00	Set a temporary 1/16 Sec. Cor. Land broken and Mountainous Soil 3d Rate.
40.00	Set a temporary 1/16 Sec. Cor. Land broken and Mountainous Soil 3d Rate.
60.00	Set a temporary 1/16 Sec. Cor. Land broken and Mountainous Soil 3d Rate.
80.16	Intersect the N. & S. line bet. Secs. 35 and 36 at 16 links S of the S 1/16 Sec. Cor. Land broken Mountainous Soil 3d Rate. From this corner I run S 89° 56' W on a true line through the middle of the [illegible] half of Sec. 36 with the same var.
80.11	Set a sandstone 16 X 5 X 5 ins. 12 ins. in the ground, marked "1/16" on E. face in a mound of earth 30 ins. diam. at base and 18 ins. high, dug 2 pits 18 X 12 X 12 ins. E & W. dist. 5 ft. from mound for 1/16 Sec. Cor.
1[illegible].53	Set a sandstone 16 X 5 X 1[illegible] ins. 12 ins. in the ground, marked "1/16" on E. face in a mound of earth 30 ins. diam. at base and 18 ins. high, dug 2 pits 18 X 12 X 12 ins. E & W. dist. 5 ft. from mound for 1/16 Sec. Cor.
6[illegible].53	Set a sandstone 2[illegible] X 8 X 3 ins. 12 ins. in the ground, marked "1/16" on E. face in a mound of earth 30 ins. diam. at base and 18 ins. high, dug 2 pits 18 X 12 X 12 ins. E & W. dist. 5 ft. from mound for 1/16 Sec. Cor.
80.11	To the [illegible] 1/16 Sec. Cor. on Sec. line between Secs. 36 and 31 Land broken and Mountainous Grazing good Soil sandy 3d Rate

Uncompahgre Ute Indian Surveys.

Subdivisions of T. 10 S. R. 20 E. Salt Lake Mer. Utah Terr.y Con.td

Chains. From the 1/4 Sec. Cor. on Sec. line between Sections 25 and 26 I run East on a random line through the middle of Sec. 26

Var. 16° 15' East.

20.00 Set a temporary 1/16 Sec. Cor. Land broken and Mountainous Soil poor Rate.

40.00 Set a temporary 1/4 Sec. Cor. Land broken and Mountainous Soil poor Rate.

60.00 Set a temporary 1/16 Sec. Cor. Land broken and Mountainous Soil poor Rate.

80.60 Intersect the N. and S. line bet. Secs. 25 & 36 at 37 links S of the 1/4 Sec. Cor. Land broken & Mountainous Soil poor Rate. From this corner I run S 89° 11' W. on a true line through the middle of Sec. 26 with the same var.

2.15 Set a sandstone 12 x 8 x 6 ins. 12 ins. in ground marked "1/16" on E. face in a mound of earth 30 ins. diam. at base and 18 ins. high; dug 2 pits 18 x 12 x 12 ins. E. and W., dist. 5 ft. from mound for 1/16 Sec. Cor.

10.30 Set a sandstone 11 x 8 x 4 ins. 12 ins. in ground marked "1/4" on E. face in a mound of earth 30 ins. diam. at base and 18 ins. high; dug 2 pits 18 x 12 x 12 ins. E. and W., dist. 5 ft. from mound for 1/4 Sec. Cor.

60.45 Set a sandstone 15 x 10 x 5 ins. 12 ins. in ground marked "1/16" on E. face in a mound of earth 30 ins. diam. at base and 18 ins. high; dug 2 pits 18 x 12 x 12 ins. E. and W., dist. 5 ft. from mound for 1/16 Sec. Cor.

80.60 To the 1/4 Sec. Cor. on Sec. line between Secs. 25 and 26

Land broken and Mountainous

Grazing good

Soil sandy poor Rate

Uncompahgre Ute Indian Surveys.

Subdivisions of T. 10 S. R. 20 E. Salt Lake Mer. Utah Terr.y Con.td

Chains.	
	From the N 1/16 Sec. Cor. on Sec. line between Sections 26 and 27 I run East on a random line through the middle of the N half of Sec. 26
	Var. 16° 15' East.
20.00	Set a temporary 1/16 Sec. Cor. Land broken and Mountainous Soil 3d Rate.
40.00	Set a temporary 1/16 Sec. Cor. Land broken and Mountainous Soil 3d Rate.
60.00	Set a temporary 1/16 Sec. Cor. Land broken and Mountainous Soil 3d Rate.
80.20	Intersect the N. & S. line bet. Secs. 25 and 26 at 14 links N. of the N. 1/16 Sec. Cor. Land broken & Mountainous Soil 3d Rate.
	From this corner I run N. 89° 59' W. on a true line through the middle of the N half of Sec. 26 with the same var.
20.05	Set a sandstone 18 X 12 X 11 ins. 12 ins. in the ground, marked "1/16" on E. face in a mound of earth 30 ins. diam. at base and 18 ins. high, dug 2 pits 18 X 12 X 12 ins. E & W. dist. 5 ft. from mound for 1/16 Sec. Cor.
40.10	Set a sandstone 36 X 8 X 4 ins. 12 ins. in the ground, marked "1/16" on E. face in a mound of earth 30 ins. diam. at base and 18 ins. high, dug 2 pits 18 X 12 X 12 ins. E & W. dist. 5 ft. from mound for 1/16 Sec. Cor.
60.15	Set a sandstone 14 X 12 X 5 ins. 12 ins. in the ground, marked "1/16" on E. face in a mound of earth 30 ins. diam. at base and 18 ins. high, dug 2 pits 18 X 12 X 12 ins. E & W. dist. 5 ft. from mound for 1/16 Sec. Cor.
80.20	To the N 1/16 Sec. Cor. on Sec. line between Secs. 26 and 27
	Land broken and Mountainous
	Grazing good
	Soil sandy 3d Rate

Uncompahgre Ute Indian Surveys.

Subdivisions of T. 10 S. R. 3 0 E. Salt Lake Mer. Utah Terr.y Con.td

Chains.	
	From the S 1/16 Sec. Cor. on Sec. line between Sections 33 and 34 I run East on a random line through the middle of the S half of Sec. 33
	Var. 16° 15' East.
20.00	Set a temporary 1/16 Sec. Cor. Land broken and Mountainous Soil 3d Rate.
40.00	Set a temporary 1/16 Sec. Cor. Land broken and Mountainous Soil 3d Rate.
60.00	Set a temporary 1/16 Sec. Cor. Land broken and Mountainous Soil 3d Rate.
80.16	Intersect the N. & S. line bet. Secs. 35 and 36 at 16 links N of the S 1/16 Sec. Cor. Land Broken & Mountainous Soil 3d Rate.
	From this corner I run N 89° 11' W on a true line through the middle of the S half of Sec. 33 with the same var.
20.04	Set a sandstone 12 x 8 x 8 ins. 12 ins. in the ground, marked "1/16" on E. face in a mound of earth 30 ins. diam. at base and 18 ins. high, dug 2 pits 18 x 12 x 12 ins. E & W. dist. 5 ft. from mound for 1/16 Sec. Cor.
40.06	Set a sandstone 12 x 10 x 10 ins. 12 ins. in the ground, marked "1/16" on E. face in a mound of earth 30 ins. diam. at base and 18 ins. high, dug 2 pits 18 x 12 x 12 ins. E & W. dist. 5 ft. from mound for 1/16 Sec. Cor.
60.12	Set a sandstone 22 x 6 x 6 ins. 12 ins. in the ground, marked "1/16" on E. face in a mound of earth 30 ins. diam. at base and 18 ins. high, dug 2 pits 18 x 12 x 12 ins. E & W. dist. 5 ft. from mound for 1/16 Sec. Cor.
80.16	To the S 1/16 Sec. Cor. on Sec. line between Secs. 33 and 34. Land broken and Mountainous Grazing good Soil sandy 3d Rate

Uncompahgre Ute Indian Surveys.

Subdivisions of T. 10 S. R. 3 0 E. Salt Lake Mer. Utah Terry. Con.td

Chains.	
	From the S 1/16 Sec. Cor. on Sec. line between Sections 22 and 23 I run East on a random line through the middle of the S half of Sec. 23
	Var. 16° 15' East.
20.00	Set a temporary 1/16 Sec. Cor. Land broken and Mountainous Soil 3d Rate.
40.00	Set a temporary 1/16 Sec. Cor. Land broken and Mountainous Soil 3d Rate.
60.00	Set a temporary 1/16 Sec. Cor. Land broken and Mountainous Soil 3d Rate.
80.16	Intersect the N. & S. line bet. Secs. 25 and 26 at 46 links W of the C 1/16 Sec. Cor. Land Broken & Mountainous Soil 3d Rate.
	From this corner I run N 89° 40' W on a true line through the middle of the S half of Sec. 23 with the same var.
20.04	Set a sandstone 15 X 8 X 8 ins. 12 ins. in the ground, marked "1/16" on E. face in a mound of earth 30 ins. diam. at base and 18 ins. high, dug 2 pits 18 X 12 X 12 ins. E & W. dist. 5 ft. from mound for 1/16 Sec. Cor.
40.06	Set a sandstone 15 X 10 X 10 ins. 12 ins. in the ground, marked "1/16" on E. face in a mound of earth 30 ins. diam. at base and 18 ins. high, dug 2 pits 18 X 12 X 12 ins. E & W. dist. 5 ft. from mound for 1/16 Sec. Cor.
60.12	Set a sandstone 22 X 6 X 6 ins. 12 ins. in the ground, marked "1/16" on E. face in a mound of earth 30 ins. diam. at base and 18 ins. high, dug 2 pits 18 X 12 X 12 ins. E & W. dist. 5 ft. from mound for 1/16 Sec. Cor.
80.16	To the S 1/16 Sec. Cor. on Sec. line between Secs. 23 and 22
	Land broken and Mountainous
	Grazing 3rd
	Soil sandy 3d Rate

Uncompahgre Ute Indian Surveys.

Subdivisions of T. [illegible] S.R. [illegible] E. Salt Lake Mer. Utah Terr.y Con.td

Chains.	
	From the N 1/16 Sec. Cor. on Sec. line between Sections [illegible] and [illegible] I run East on a random line through the middle of the N half of Sec. [illegible]
	Var. 16° [illegible] East.
20.00	Set a temporary 1/16 Sec. Cor. Land [illegible] and Mountainous Soil [illegible] Rate.
40.00	Set a temporary 1/16 Sec. Cor. Land [illegible] and Mountainous Soil [illegible] Rate.
60.00	Set a temporary 1/16 Sec. Cor. Land [illegible] and Mountainous Soil [illegible] Rate.
[illegible]	Intersect the N. & S. line bet. Secs. [illegible] and [illegible] at [illegible] links [illegible] of the N 1/16 Sec. Cor. Land [illegible] Mountainous Soil [illegible] Rate.
	From this corner I run [illegible] on a true line through the middle of the [illegible] half of Sec. [illegible] with the same var.
[illegible]	Set a [illegible] X [illegible] X [illegible] ins. 12 ins. in the ground, marked "1/16" on E. face in a mound of earth 30 ins. diam. at base and 18 ins. high, dug 2 pits 18 X 12 X 12 ins. E & W. dist. 5 ft. from mound for 1/16 Sec. Cor.
[illegible]	Set a [illegible] X [illegible] X [illegible] ins. 12 ins. in the ground, marked "1/16" on E. face in a mound of earth 30 ins. diam. at base and 18 ins. high, dug 2 pits 18 X 12 X 12 ins. E & W. dist. 5 ft. from mound for 1/16 Sec. Cor.
[illegible]	Set a [illegible] X [illegible] X [illegible] ins. 12 ins. in the ground, marked "1/16" on E. face in a mound of earth 30 ins. diam. at base and 18 ins. high, dug 2 pits 18 X 12 X 12 ins. E & W. dist. 5 ft. from mound for 1/16 Sec. Cor.
[illegible]	To the N 1/16 Sec. Cor. on Sec. line between Secs. [illegible] and [illegible]
	Land [illegible] and Mountainous
	Grazing [illegible]
	Soil [illegible] Rate

Uncompahgre Ute Indian Surveys.

Subdivisions of T. 10 S. R. 20 E. Salt Lake Mer. Utah Terr.y Con.td

Chains.	
	From the S 1/16 Sec. Cor. on Sec. line between Sections 14 and 15 I run East on a random line through the middle of the S half of Sec. 14 Var. 16° 15' East.
20.00	Set a temporary 1/16 Sec. Cor. Land broken and Mountainous Soil 3d Rate.
40.00	Set a temporary 1/16 Sec. Cor. Land broken and Mountainous Soil 3d Rate.
60.00	Set a temporary 1/16 Sec. Cor. Land broken and Mountainous Soil 3d Rate.
80.55	Intersect the N. & S. line bet. Secs. 13 and 14 at 60 links S of the S 1/16 Sec. Cor. Land broken & Mountainous Soil 3d Rate. From this corner I run S 89° 53' W on a true line through the middle of the S half of Sec. 14 with the same var.
30.07	Set a random tree 30 X 15 X 11 ins. 12 ins. in the ground, marked "1/16" on E. face in a mound of earth 30 ins. diam. at base and 18 ins. high, dug 2 pits 18 X 12 X 12 ins. E & W. dist. 5 ft. from mound for 1/16 Sec. Cor.
40.11	Set a random tree 36 X 12 X 9 ins. 12 ins. in the ground, marked "1/16" on E. face in a mound of earth 30 ins. diam. at base and 18 ins. high, dug 2 pits 18 X 12 X 12 ins. E & W. dist. 5 ft. from mound for 1/16 Sec. Cor.
60.21	Set a random tree 15 X 8 X 6 ins. 12 ins. in the ground, marked "1/16" on E. face in a mound of earth 30 ins. diam. at base and 18 ins. high, dug 2 pits 18 X 12 X 12 ins. E & W. dist. 5 ft. from mound for 1/16 Sec. Cor.
80.25	To the S 1/16 Sec. Cor. on Sec. line between Secs. 14 and 15 Land broken and Mountainous Grazing good Soil sandy 3d Rate Aug. 14. 1882

Uncompahgre Ute Indian Surveys.

Subdivisions of T. 10 S. R. 20 E. Salt Lake Mer. Utah Terry Con.td

Chains. From the 1/4 Sec. Cor. on Sec. line between Sections 14 and 15 I run East on a random line through the middle of Sec. 14

Var. 16° 15' East.

20.00 Set a temporary 1/16 Sec. Cor. Land broken and Mountainous Soil 2d Rate.

40.00 Set a temporary 1/4 Sec. Cor. Land broken and Mountainous Soil 2d Rate.

60.00 Set a temporary 1/16 Sec. Cor. Land broken and Mountainous Soil 2d Rate.

80.32 Intersect the N. and S. line bet. Secs. 13 & 14 at 32 links N of the 1/4 Sec. Cor. Land broken & Mountainous Soil 2d Rate. From this corner I run N 89° 50' W on a true line through the middle of Sec. 14 with the same var.

2.05 Set a sandstone 20 X 5 X 8 ins. 12 ins. in ground marked "1/16" on E. face in a mound of earth 30 ins. diam. at base and 18 ins. high; dug 2 pits 18 X 12 X 12 ins. E. and W., dist. 5 ft. from mound for 1/16 Sec. Cor.

4.11 Set a sandstone 18 X 10 X 5 ins. 12 ins. in ground marked "1/4" on E. face in a mound of earth 30 ins. diam. at base and 18 ins. high; dug 2 pits 18 X 12 X 12 ins. E. and W., dist. 5 ft. from mound for 1/4 Sec. Cor.

6.17 Set a sandstone 18 X 10 X 8 ins. 12 ins. in ground marked "1/16" on E. face in a mound of earth 30 ins. diam. at base and 18 ins. high; dug 2 pits 18 X 12 X 12 ins. E. and W., dist. 5 ft. from mound for 1/16 Sec. Cor.

8.22 To the 1/4 Sec. Cor. on Sec. line between Secs. 14 and 15
Land broken and Mountainous
Grazing good
Soil sandy 2d Rate

Uncompahgre Ute Indian Surveys.

Subdivisions of T. 10 S. R. 5 E. Salt Lake Mer. Utah Terry Con.td

Chains.	
	From the N 1/16 Sec. Cor. on Sec. line between Sections 11 and 15 I run East on a random line through the middle the N half of Sec. 11 Var. 16° 00' East.
20.00	Set a temporary 1/16 Sec. Cor. Land broken and Mountainous Soil 3d Rate.
40.00	Set a temporary 1/16 Sec. Cor. Land broken and Mountainous Soil 3d Rate.
60.00	Set a temporary 1/16 Sec. Cor. Land broken and Mountainous Soil 3d Rate.
50.30	Intersect the N. & S. line bet. Secs. 13 and 11 at 511 links S of the N 1/16 Sec. Cor. Land broken Mountainous Soil 3d Rate. From this corner I run S 89° 37' W on a true line through the middle of the N half of Sec. 11 with the same var.
2000	Set a sandstone 40 x 6 x 6 ins. 12 ins. in the ground, marked "1/16" on E. face in a mound of earth 30 ins. diam. at base and 18 ins. high, dug 2 pits 18 x 12 x 12 ins. E & W. dist. 5 ft. from mound for 1/16 Sec. Cor.
40.00	Set a sandstone 30 x 10 x 11 ins. 12 ins. in the ground, marked "1/16" on E. face in a mound of earth 30 ins. diam. at base and 18 ins. high, dug 2 pits 18 x 12 x 12 ins. E & W. dist. 5 ft. from mound for 1/16 Sec. Cor.
60.00	Set a sandstone 18 x 6 x 5 ins. 12 ins. in the ground, marked "1/16" on E. face in a mound of earth 30 ins. diam. at base and 18 ins. high, dug 2 pits 18 x 12 x 12 ins. E & W. dist. 5 ft. from mound for 1/16 Sec. Cor.
50.30	To the N 1/16 Sec. Cor. on Sec. line between Secs. 11 and 15 Land broken and Mountainous Grazing good. Soil sandy 3d Rate

Uncompahgre Ute Indian Surveys.

Subdivisions of T. [illegible] S.R. [illegible] E. Salt Lake Mer. Utah Terr.y Co.ty

Chains.	
	From the [illegible] 1/16 Sec. Cor. on Sec. line between Sections [illegible] and [illegible] I run East on a random line through the middle of the [illegible] half of Sec. [illegible]
	Var. 16° [illegible] East.
20.00	Set a temporary 1/16 Sec. Cor. Land [illegible] Soil [illegible] Rate.
40.00	Set a temporary 1/16 Sec. Cor. Land [illegible] Soil [illegible] Rate.
60.00	Set a temporary 1/16 Sec. Cor. Land [illegible] Soil [illegible] Rate.
80.29	Intersect the N. & S. line bet. Secs. [illegible] and [illegible] at 16 links [illegible] of the [illegible] 1/16 Sec. Cor. Land [illegible] Mountain Soil [illegible] Rate. From this corner I run [illegible] on a true line through the middle of the [illegible] half of Sec. [illegible] with the same var.
20.00	Set a sandstone [illegible] x [illegible] x [illegible] ins. 12 ins. in the ground, marked "1/16" on E. face in a mound of earth 30 ins. diam. at base and 18 ins. high, dug 2 pits 18 x 12 x 12 ins. E & W. dist. 5 ft. from mound for 1/16 Sec. Cor.
40.00	Set a sandstone [illegible] x [illegible] x [illegible] ins. 12 ins. in the ground, marked "1/16" on E. face in a mound of earth 30 ins. diam. at base and 18 ins. high, dug 2 pits 18 x 12 x 12 ins. E & W. dist. 5 ft. from mound for 1/16 Sec. Cor.
60.00	Set a sandstone [illegible] x [illegible] x [illegible] ins. 12 ins. in the ground, marked "1/16" on E. face in a mound of earth 30 ins. diam. at base and 18 ins. high, dug 2 pits 18 x 12 x 12 ins. E & W. dist. 5 ft. from mound for 1/16 Sec. Cor.
80.29	To the [illegible] 1/16 Sec. Cor. on Sec. line between Secs. [illegible] and [illegible] Land [illegible] and Mountainous Grazing. [illegible] Soil sandy [illegible] Rate

Uncompahgre Ute Indian Surveys.

Subdivisions of T. 16 S.R. 30 E. Salt Lake Mer. Utah Terr.y Con.td

Chains.	
	From the 1/4 Sec. Cor. on Sec. line between Sections 10 and 11 I run East on a random line through the middle of Sec. 11
	Var. 16° 00' East.
20.00	Set a temporary 1/16 Sec. Cor. Land rolling Soil 2d Rate.
40.00	Set a temporary 1/4 Sec. Cor. Land rolling Soil 2d Rate.
60.00	Set a temporary 1/16 Sec. Cor. Land rolling Soil 2d Rate.
30.10	Intersect the N. and S. line bet. Secs. 11 & 12 at 16 links N of the 1/4 Sec. Cor. Land rolling Soil 2d Rate.
	From this corner I run N 89° 53' W on a true line through the middle of Sec. 11 with the same var.
20.02	Set a sandstone 30 x 8 x 4 ins. 12 ins. in ground marked "1/16" on E. face in a mound of earth 30 ins. diam. at base and 18 ins. high; dug 2 pits 18 x 12 x 12 ins. E. and W., dist. 5 ft. from mound for 1/16 Sec. Cor.
40.05	Set a sandstone 14 x 12 x 10 ins. 12 ins. in ground marked "1/4" on E. face in a mound of earth 30 ins. diam. at base and 18 ins. high; dug 2 pits 18 x 12 x 12 ins. E. and W., dist. 5 ft. from mound for 1/4 Sec. Cor.
60.00	Set a sandstone 14 x 6 x 5 ins. 12 ins. in ground marked "1/16" on E. face in a mound of earth 30 ins. diam. at base and 18 ins. high; dug 2 pits 18 x 12 x 12 ins. E. and W., dist. 5 ft. from mound for 1/16 Sec. Cor.
80.00	To the 1/4 Sec. Cor. on Sec. line between Secs. 10 and 11
	Land rolling and level
	Grazing good
	Soil sandy 2d Rate

Uncompahgre Ute Indian Surveys.

Subdivisions of T. 10 S. R. 5 E. Salt Lake Mer. Utah Terr.y Con.td

Chains. From the N. 1/16 Sec. Cor. on Sec. line between Sections 10 and 11 I run East on a random line through the middle of the N. half of Sec. 11

Var. 16° 00' East.

20.00 Set a temporary 1/16 Sec. Cor. Land rolling
Soil 3d R

40.00 Set a temporary 1/16 Sec. Cor. Land rolling
Soil 3d Rate.

60.00 Set a temporary 1/16 Sec. Cor. Land rolling
Soil 3d Rate.

80.06 Intersect the N. & S. line bet. Secs. 11 and 12 at 18 links S of the N. 1/16 Sec. Cor. and rolling
Soil 3d Rate.

From this corner I run S 89° 53' W on a true line through the middle of the N. half of Sec. 11 with the same var.

90.01 Set a sandstone 20 X 8 X 6 ins. 12 ins. in the ground, marked "1/16" on E. face in a mound of earth 30 ins. diam. at base and 18 ins. high, dug 2 pits 18 X 12 X 12 ins. E & W. dist. 5 ft. from mound for 1/16 Sec. Cor.

40.03 Set a sandstone 18 X 10 X 5 ins. 12 ins. in the ground, marked "1/16" on E. face in a mound of earth 30 ins. diam. at base and 18 ins. high, dug 2 pits 18 X 12 X 12 ins. E & W. dist. 5 ft. from mound for 1/16 Sec. Cor.

60.05 Set a sandstone 18 X 10 X 3 ins. 12 ins. in the ground, marked "1/16" on E. face in a mound of earth 30 ins. diam. at base and 18 ins. high, dug 2 pits 18 X 12 X 12 ins. E & W. dist. 5 ft. from mound for 1/16 Sec. Cor.

80.06 To the N. 1/16 Sec. Cor. on Sec. line between Secs. 10 and 11

Land rolling and level
Grazing good
Soil 3d Rate

Uncompahgre Ute Indian Surveys.

Subdivisions of T. 10 S.R. 20 E. Salt Lake Mer. Utah Terr.y Con.td

Chains.	
	From the S 1/16 Sec. Cor. on Sec. line between Sections 2 and 3 I run East on a random line through the middle of the S half of Sec. 2 Var. 16° 00' East.
20.00	Set a temporary 1/16 Sec. Cor. Land broken and Mountainous Soil 2d Rate.
40.00	Set a temporary 1/16 Sec. Cor. Land broken and Mountainous Soil 2d Rate.
60.00	Set a temporary 1/16 Sec. Cor. Land broken and Mountainous Soil 2d Rate.
80.35	Intersect the N. & S. line bet. Secs. 1 and 2 at 20 links N of the S 1/16 Sec. Cor. Land broken & Mountainous Soil 2d Rate. From this corner I run N 89° 51' W on a true line through the middle of the S half of Sec. 2 with the same var.
20.09	Set a sandstone 14 x 12 x 4 ins. 12 ins. in the ground, marked "1/16" on E. face in a mound of earth 30 ins. diam. at base and 18 ins. high, dug 2 pits 18 x 12 x 12 ins. E & W. dist. 5 ft. from mound for 1/16 Sec. Cor.
40.19	Set a sandstone 18 x 12 x 5 ins. 12 ins. in the ground, marked "1/16" on E. face in a mound of earth 30 ins. diam. at base and 18 ins. high, dug 2 pits 18 x 12 x 12 ins. E & W. dist. 5 ft. from mound for 1/16 Sec. Cor.
60.39	Set a sandstone 20 x 10 x 6 ins. 12 ins. in the ground, marked "1/16" on E. face in a mound of earth 30 ins. diam. at base and 18 ins. high, dug 2 pits 18 x 12 x 12 ins. E & W. dist. 5 ft. from mound for 1/16 Sec. Cor.
80.38	To the S 1/16 Sec. Cor. on Sec. line between Secs. 2 and 3 Land broken and Mountainous Grazing good Soil sandy 2d Rate

Uncompahgre Ute Indian Surveys.

Subdivisions of T. 10 S. R. 2 E. Salt Lake Mer. Utah Terry Con.td

C From the 1/4 Sec. Cor. on Sec. line between Sections 2 and 3 I run East on a random line through the middle of Sec. 3

Var. 16° 00' East.

20.00 Set a temporary 1/16 Sec. Cor. Land broken and Mountainous Soil 3d Rate.

40.00 Set a temporary 1/4 Sec. Cor. Land broken and Mountainous Soil 3d Rate.

60.00 Set a temporary 1/16 Sec. Cor. Land broken and Mountainous Soil 3d Rate.

80.53 Intersect the N. and S. line bet. Secs. 1 & 2 at 41.6 links S of the 1/4 Sec. Cor. Land broken & Mountainous Soil 3d Rate. From this corner I run S 89° 45' W on a true line through the middle of Sec. 2 with the same var.

30.06 Set a random line 30 X 8 X 6 ins. 12 ins. in ground marked "1/16" on E. face in a mound of earth 30 ins. diam. at base and 18 ins. high; dug 2 pits 18 X 12 X 12 ins. E. and W., dist. 5 ft. from mound for 1/16 Sec. Cor.

40.12 Set a random line 40 X 6 X 3 ins. 12 ins. in ground marked "1/4" on E. face in a mound of earth 30 ins. diam. at base and 18 ins. high; dug 2 pits 18 X 12 X 12 ins. E. and W., dist. 5 ft. from mound for 1/4 Sec. Cor.

60.18 Set a random line 18 X 5 X 4 ins. 12 ins. in ground marked "1/16" on E. face in a mound of earth 30 ins. diam. at base and 18 ins. high; dug 2 pits 18 X 12 X 12 ins. E. and W., dist. 5 ft. from mound for 1/16 Sec. Cor.

80.23 To the 1/4 Sec. Cor. on Sec. line between Secs. 2 and 3

Land broken and Mountainous

Grazing good

Soil sandy 3d Rate

Uncompahgre Ute Indian Surveys.

Subdivisions of T. [illegible] S.R. [illegible] E. Salt Lake Mer. Utah Terr.y Con.td

Chains	
	From the N 1/16 Sec. Cor. on Sec. line between Sections [illegible] and 5 I run East on a random line through the middle the [illegible] half of Sec. [illegible]
	Var. 16° [illegible] East.
20.00	Set a temporary 1/16 Sec. Cor. Land [illegible] and Mountainous Soil [illegible] Rate.
40.00	Set a temporary 1/16 Sec. Cor. Land [illegible] and Mountainous Soil [illegible] Rate.
60.00	Set a temporary 1/16 Sec. Cor. Land [illegible] and Mountainous Soil [illegible] Rate.
[illegible]	Intersect the N. & S. line bet. Secs. 1 and [illegible] at [illegible] links [illegible] of the [illegible] 1/16 Sec. Cor. Land [illegible] Mountainous Soil [illegible] Rate. From this corner I run [illegible] on a true line through the middle of the [illegible] half of Sec. [illegible] with the same var.
[illegible]	Set a sandstone [illegible] x [illegible] x [illegible] ins. 12 ins. in the ground, marked "1/16" on E. face in a mound of earth 30 ins. diam. at base and 18 ins. high, dug 2 pits 18 x 12 x 12 ins. E & W. dist. 5 ft. from mound for 1/16 Sec. Cor.
[illegible]	Set a sandstone [illegible] x [illegible] x [illegible] ins. 12 ins. in the ground, marked "1/16" on E. face in a mound of earth 30 ins. diam. at base and 18 ins. high, dug 2 pits 18 x 12 x 12 ins. E & W. dist. 5 ft. from mound for 1/16 Sec. Cor.
[illegible]	Set a sandstone [illegible] x [illegible] x [illegible] ins. 12 ins. in the ground, marked "1/16" on E. face in a mound of earth 30 ins. diam. at base and 18 ins. high, dug 2 pits 18 x 12 x 12 ins. E & W. dist. 5 ft. from mound for 1/16 Sec. Cor.
[illegible]	To the [illegible] 1/16 Sec. Cor. on Sec. line between Secs. [illegible] and 3 Land [illegible] and Mountainous Grazing [illegible] Soil [illegible] Rate

Uncompahgre Ute Indian Surveys.

Subdivisions of T. 10 S. R. 20 E. Salt Lake Mer. Utah Terr.y Con.td

Chains. From the S 1/16 Sec. Cor. on Sec. line between Sections 33 and 34 I run East on a random line through the middle of the S half of Sec. 34

Var. 16° 00' East.

20.00 Set a temporary 1/16 Sec. Cor. Land broken and Mountainous Soil 3d Rate.

40.00 Set a temporary 1/16 Sec. Cor. Land broken and Mountainous Soil 3d Rate.

60.00 Set a temporary 1/16 Sec. Cor. Land broken and Mountainous Soil 3d Rate.

80.00 Intersect the N. & S. line bet. Secs. 34 and 35 at 16 links N of the S 1/16 Sec. Cor. and broken Mountainous Soil 3d Rate.

From this corner I run N. 39° 55' W. on a true line through the middle of the S half of Sec. 34 with the same var.

20.00 Set a sandstone 16 x 8 x 5 ins. 12 ins. in the ground, marked "1/16" on E. face in a mound of earth 30 ins. diam. at base and 18 ins. high, dug 2 pits 18 x 12 x 12 ins. E & W. dist. 5 ft. from mound for 1/16 Sec. Cor.

40.00 Set a sandstone 13 x 10 x 5 ins. 12 ins. in the ground, marked "1/16" on E. face in a mound of earth 30 ins. diam. at base and 18 ins. high, dug 2 pits 18 x 12 x 12 ins. E & W. dist. 5 ft. from mound for 1/16 Sec. Cor.

60.00 Set a sandstone 16 x 8 x 6 ins. 12 ins. in the ground, marked "1/16" on E. face in a mound of earth 30 ins. diam. at base and 8 ins. high, dug 2 pits 18 x 12 x 12 ins. E & W. dist. 5 ft. from mound for 1/16 Sec. Cor.

80.00 To the S 1/16 Sec. Cor. on Sec. line between Secs. 33 and 34 and broken and Mountainous razing good oil and 3d Rate

Aug. 15. 1882.

Uncompahgre Ute Indian Surveys.

Subdivisions of T. 10 S. R. 2 E. Salt Lake Mer. Utah Terry Con.td

Chains	
	From the S 1/16 Sec. Cor. on Sec. line between Sections 33 and 34 I run East on a random line through the middle of the S half of Sec. 34
	Var. 16° 00' East.
20.00	Set a temporary 1/16 Sec. Cor. Land broken and Mountainous Soil 3d Rate.
40.00	Set a temporary 1/16 Sec. Cor. Land broken and Mountainous Soil 3d Rate.
60.00	Set a temporary 1/16 Sec. Cor. Land broken and Mountainous Soil 3d Rate.
80.00	Intersect the N. & S. line bet. Secs. 34 and 35 at 16 links N of the S 1/16 Sec. Cor. Land broken & Mountainous Soil 3d Rate.
	From this corner I run N 89° 05' W on a true line through the middle of the S half of Sec. 34 with the same var.
20.00	Set a sands stone 16 x 8 x 5 ins. 12 ins. in the ground, marked "1/16" on E. face in a mound of earth 30 ins. diam. at base and 18 ins. high, dug 2 pits 18 x 12 x 12 ins. E & W. dist. 5 ft. from mound for 1/16 Sec. Cor.
40.00	Set a sands stone 13 x 10 x 5 ins. 12 ins. in the ground, marked "1/16" on E. face in a mound of earth 30 ins. diam. at base and 18 ins. high, dug 2 pits 18 x 12 x 12 ins. E & W. dist. 5 ft. from mound for 1/16 Sec. Cor.
60.00	Set a sands stone 16 x 8 x 6 ins. 12 ins. in the ground, marked "1/16" on E. face in a mound of earth 30 ins. diam. at base and 18 ins. high, dug 2 pits 18 x 12 x 12 ins. E & W. dist. 5 ft. from mound for 1/16 Sec. Cor.
80.00	To the S 1/16 Sec. Cor. on Sec. line between Secs. 33 and 34.
	Land broken and Mountainous
	Grazing good
	Soil and 3d Rate
	Aug. 15, 1882.

Uncompahgre Ute Indian Surveys.

Subdivisions of T. 10 S. R. 2 E. Salt Lake Mer. Utah Terry Con.td

Chains.	
	From the N 1/16 Sec. Cor. on Sec. line between Sections 33 and 34 I run East on a random line through the middle of the N half of Sec. 34 Var. 16° 00' East.
20.00	Set a temporary 1/16 Sec. Cor. Land broken and Mountainous Soil 3d Rate.
40.00	Set a temporary 1/16 Sec. Cor. Land broken and Mountainous Soil 3d Rate.
60.00	Set a temporary 1/16 Sec. Cor. Land broken and Mountainous Soil 3d Rate.
80.09	Intersect the N. & S. line bet. Secs. 34 and 33 at 11 links S of the N 1/16 Sec. Cor. Land broken & Mountainous Soil 3d Rate. From this corner I run S 89° 59' E on a true line through the middle of the N half of Sec. 34 with the same var.
5.00	Set a sandstone 18 X 8 X 6 ins. 12 ins. in the ground, marked "1/16" on E. face in a mound of earth 30 ins. diam. at base and 18 ins. high, dug 2 pits 18 X 12 X 12 ins. E & W. dist. 5 ft. from mound for 1/16 Sec. Cor.
40.00	Set a sandstone 14 X 13 X 6 ins. 12 ins. in the ground, marked "1/16" on E. face in a mound of earth 30 ins. diam. at base and 18 ins. high, dug 2 pits 18 X 12 X 12 ins. E & W. dist. 5 ft. from mound for 1/16 Sec. Cor.
60.00	Set a sandstone 14 X 11 X 5 ins. 12 ins. in the ground, marked "1/16" on E. face in a mound of earth 30 ins. diam. at base and 18 ins. high, dug 2 pits 18 X 12 X 12 ins. E & W. dist. 5 ft. from mound for 1/16 Sec. Cor.
80.09	To the N 1/16 Sec. Cor. on Sec. line between Secs. 33 and 34. Land broken and Mountainous Grazing good Soil sandy 3d Rate

Subdivisions of T. [illegible] S.R. [illegible] E. Salt Lake Mer. Utah Terry. Con.td

Chains.	
	From the [illegible] 1/16 Sec. Cor. on Sec. line between Sections [illegible] and [illegible] I run East on a random line through the middle of the [illegible] half of Sec. [illegible] Var. 16° [illegible] East.
20.00	Set a temporary 1/16 Sec. Cor. Land [illegible] Soil [illegible] Rate.
40.00	Set a temporary 1/16 Sec. Cor. Land [illegible] Soil [illegible] Rate.
60.00	Set a temporary 1/16 Sec. Cor. Land [illegible] Soil [illegible] Rate.
80.25	Intersect the N. & S. line bet. Secs. [illegible] and [illegible] at 14 links [illegible] of the [illegible] 1/16 Sec. Cor. Land [illegible] Soil [illegible] Rate. From this corner I run [illegible] on a true line through the middle of the [illegible] half of Sec. [illegible] with the same var.
30.06	Set a [illegible] [illegible] X [illegible] X [illegible] ins. 12 ins. in the ground, marked "1/16" on E. face in a mound of earth 30 ins. diam. at base and 18 ins. high, dug 2 pits 18 X 12 X 12 ins. E & W. dist. 5 ft. from mound for 1/16 Sec. Cor.
40.15	Set a [illegible] [illegible] X [illegible] X [illegible] ins. 12 ins. in the ground, marked "1/16" on E. face in a mound of earth 30 ins. diam. at base and 18 ins. high, dug 2 pits 18 X 12 X 12 ins. E & W. dist. 5 ft. from mound for 1/16 Sec. Cor.
60.18	Set a [illegible] [illegible] X [illegible] X [illegible] ins. 12 ins. in the ground, marked "1/16" on E. face in a mound of earth 30 ins. diam. at base and 18 ins. high, dug 2 pits 18 X 12 X 12 ins. E & W. dist. 5 ft. from mound for 1/16 Sec. Cor.
80.25	To the [illegible] 1/16 Sec. Cor. on Sec. line between Secs. [illegible] and [illegible] Land [illegible] Grazing good Soil [illegible] Clay Rate [illegible]

Uncompahgre Ute Indian Surveys.

Subdivisions of T. 10 S.R. 20 E. Salt Lake Mer. Utah Terr.y Con.td

Chains	
	From the 1/4 Sec. Cor. on Sec. line between Sections 27 and 28 I run East on a random line through the middle of Sec. 27
	Var. 16° 00 East.
20.00	Set a temporary 1/16 Sec. Cor. Land level prairie Soil 5 ft Rate.
40.00	Set a temporary 1/4 Sec. Cor. Land level prairie Soil 5 ft Rate.
60.00	Set a temporary 1/16 Sec. Cor. Land level prairie Soil 5 ft Rate.
80.33	Intersect the N. and S. line bet. Secs. 26 & 27 at 51 links S of the 1/4 Sec. Cor. Land level prairie Soil 5 ft Rate. From this corner I run [illegible] on a true line through the middle of Sec. 27 with the same var.
5.08	Set a sandstone 16 x 13 x 8 ins. 12 ins. in ground marked "1/16" on E. face in a mound of earth 30 ins. diam. at base and 18 ins. high; dug 2 pits 18 x 12 x 12 ins. E. and W., dist. 5 ft. from mound for 1/16 Sec. Cor.
40.16	Set a sandstone 14 x 13 x 4 ins. 12 ins. in ground marked "1/4" on E. face in a mound of earth 30 ins. diam. at base and 18 ins. high; dug 2 pits 18 x 12 x 12 ins. E. and W., dist. 5 ft. from mound for 1/4 Sec. Cor.
60.54	Set a sandstone 18 x 8 x 8 ins. 12 ins. in ground marked "1/16" on E. face in a mound of earth 30 ins. diam. at base and 18 ins. high; dug 2 pits 18 x 12 x 12 ins. E. and W., dist. 5 ft. from mound for 1/16 Sec. Cor.
80.33	To the 1/4 Sec. Cor. on Sec. line between Secs. 27 and 28. Land level prairie Grazing good sage brush Soil sandy 5 ft Rate

Uncompahgre Ute Indian Surveys.

Subdivisions of T. 10 S.R. 30 E. Salt Lake Mer. Utah Terr.y Con.td

Ch. From the N 1/16 Sec. Cor. on Sec. line between Sections 27 and 28 I run East on a random line through the middle the N half of Sec. 27

Var. 16° 00' East.

20.00 Set a temporary 1/16 Sec. Cor. Land level
Soil 2d Rate.

40.00 Set a temporary 1/16 Sec. Cor. Land level
Soil 2d Rate.

60.00 Set a temporary 1/16 Sec. Cor. Land level
Soil 2d Rate.

80.29 Intersect the N. & S. line bet. Secs. 26 and 27 at 12 links S of the N 1/16 Sec. Cor. and level
Soil 2d Rate.

From this corner I run S 89° 55' W on a true line through the middle of the N half of Sec. 27 with the same var.

20.07 Set a sandstone 26 x 10 x 2 ins. 12 ins. in the ground, marked "1/16" on E. face in a mound of earth 30 ins. diam. at base and 18 ins. high, dug 2 pits 18 x 12 x 12 ins. E & W. dist. 5 ft. from mound for 1/16 Sec. Cor.

40.14 Set a sandstone 18 x 10 x 4 ins. 12 ins. in the ground, marked "1/16" on E. face in a mound of earth 30 ins. diam. at base and 18 ins. high, dug 2 pits 18 x 12 x 12 ins. E & W. dist. 5 ft. from mound for 1/16 Sec. Cor.

60.31 Set a sandstone 12 x 8 x 4 ins. 12 ins. in the ground, marked "1/16" on E. face in a mound of earth 30 ins. diam. at base and 18 ins. high, dug 2 pits 18 x 12 x 12 ins. E & W. dist. 5 ft. from mound for 1/16 Sec. Cor.

80.29 To the N 1/16 Sec. Cor. on Sec. line between Secs. 27 and 28
and level
razing fair - sage brush
oil sandy & clay Rate 2d

Uncompahgre Ute Indian Surveys.

Subdivisions of T. 10 S.R. 20 E. Salt Lake Mer. Utah Terr.y Con.td

Chains.	
	From the S. 1/16 Sec. Cor. on Sec. line between Sections 21 and 22 I run East on a random line through the middle of the S. half of Sec. 22
	Var. 16° 00' East.
20.00	Set a temporary 1/16 Sec. Cor. Land broken and Mountainous Soil 2d Rate.
40.00	Set a temporary 1/16 Sec. Cor. Land broken and Mountainous Soil 2d Rate.
60.00	Set a temporary 1/16 Sec. Cor. Land broken and Mountainous Soil 2d Rate.
80.26	Intersect the N. & S. line bet. Secs. 22 and 23 at 18 links S of the S 1/16 Sec. Cor. Land broken & Mountainous Soil 3d Rate. From this corner I run S 89° 55' W on a true line through the middle of the S half of Sec. 22 with the same var.
20.06	Set a sandstone 20 x 12 x 8 ins. 12 ins. in the ground, marked "1/16" on E. face in a mound of earth 30 ins. diam. at base and 18 ins. high, dug 2 pits 18 x 12 x 12 ins. E & W. dist. 5 ft. from mound for 1/16 Sec. Cor.
40.13	Set a sandstone 12 x 12 x 8 ins. 12 ins. in the ground, marked "1/16" on E. face in a mound of earth 30 ins. diam. at base and 18 ins. high, dug 2 pits 18 x 12 x 12 ins. E & W. dist. 5 ft. from mound for 1/16 Sec. Cor.
60.20	Set a sandstone 16 x 8 x 7 ins. 12 ins. in the ground, marked "1/16" on E. face in a mound of earth 30 ins. diam. at base and 18 ins. high, dug 2 pits 18 x 12 x 12 ins. E & W. dist. 5 ft. from mound for 1/16 Sec. Cor.
80.26	To the S 1/16 Sec. Cor. on Sec. line between Secs. 21 and 22
	Land broken and mountainous
	Grazing fair
	Soil Sandy 3d Rate

Uncompahgre Ute Indian Surveys.

Subdivisions of T. 10 S. R. 20 E. Salt Lake Mer. Utah Terry. Con.td

Chains.	
	From the S 1/16 Sec. Cor. on Sec. line between Sections 15 and 16 I run East on a random line through the middle of the S half of Sec. 15
	Var. 16° 00' East.
20.00	Set a temporary 1/16 Sec. Cor. Land broken and Mountainous Soil 3d Rate.
40.00	Set a temporary 1/16 Sec. Cor. Land broken and Mountainous Soil 3d Rate.
60.00	Set a temporary 1/16 Sec. Cor. Land broken and Mountainous Soil 3d Rate.
80.69	Intersect the N. & S. line bet. Secs. 14 and 15 at 30 links N. of the S 1/16 Sec. Cor. Land broken & Mountainous Soil 3d Rate.
	From this corner I run N. 87° 05' W. on a true line through the middle of the S half of Sec. 15 with the same var.
20.15	Set a sand stone 34 X 13 X 7 ins. 12 ins. in the ground, marked "1/16" on E. face in a mound of earth 30 ins. diam. at base and 18 ins. high, dug 2 pits 18 X 12 X 12 ins. E & W. dist. 5 ft. from mound for 1/16 Sec. Cor.
40.31	Set a sand stone 16 X 13 X 7 ins. 12 ins. in the ground, marked "1/16" on E. face in a mound of earth 30 ins. diam. at base and 18 ins. high, dug 2 pits 18 X 12 X 12 ins. E & W. dist. 5 ft. from mound for 1/16 Sec. Cor.
60.47	Set a sand stone 32 X 8 X 5 ins. 12 ins. in the ground, marked "1/16" on E. face in a mound of earth 30 ins. diam. at base and 18 ins. high, dug 2 pits 18 X 12 X 12 ins. E & W. dist. 5 ft. from mound for 1/16 Sec. Cor.
80.62	To the S 1/16 Sec. Cor. on Sec. line between Secs 15 and 16
	Land broken and Mountainous
	Grazing fair
	Soil sandy 3d Rate

Uncompahgre Ute Indian Surveys.

Subdivisions of T. 10 S. R. 3 E. Salt Lake Mer. Utah Terr.y Con.td

Chains	
	From the 1/4 Sec. Cor. on Sec. line between Sections 15 and 16 I run East on a random line through the middle of Sec. 15
	Var. 16° 00' East.
20.00	Set a temporary 1/16 Sec. Cor. Land broken and Mountainous Soil S.L. Rate.
40.00	Set a temporary 1/4 Sec. Cor. Land broken and Mountainous Soil S.L. Rate.
60.00	Set a temporary 1/16 Sec. Cor. Land broken and Mountainous Soil S.L. Rate.
50.30	Intersect the N. and S. line bet. Secs. 14 & 15 at 38 links W. of the 1/4 Sec. Cor. Land broken & Mtnous Soil S.L. Rate. From this corner I run N. 39° 48' W. on a true line through the middle of Sec. 15 with the same var.
20.07	Set a sandstone 30 x 11 x 3 ins. 12 ins. in ground marked "1/16" on E. face in a mound of earth 30 ins. diam. at base and 18 ins. high; dug 2 pits 18 x 12 x 12 ins. E. and W., dist. 5 ft. from mound for 1/16 Sec. Cor.
40.15	Set a sandstone 16 x 7 x 11 ins. 12 ins. in ground marked "1/4" on E. face in a mound of earth 30 ins. diam. at base and 18 ins. high; dug 2 pits 18 x 12 x 12 ins. E. and W., dist. 5 ft. from mound for 1/4 Sec. Cor.
60.23	Set a sandstone 31 x 13 x 5 ins. 12 ins. in ground marked "1/16" on E. face in a mound of earth 30 ins. diam. at base and 18 ins. high; dug 2 pits 18 x 12 x 12 ins. E. and W., dist. 5 ft. from mound for 1/16 Sec. Cor.
80.00	To the 1/4 Sec. Cor. on Sec. line between Secs. 15 and 16 Land broken and Mountainous Grazing good Soil sandy S.L. Rate

Uncompahgre Ute Indian Surveys.

Subdivisions of T. 10 S. R. 20 E. Salt Lake Mer. Utah Terr.y Con.td

Chains	
	From the 1/4 Sec. Cor. on Sec. line between Sections 15 and 16 I run East on a random line through the middle of Sec. 15
	Var. 16° 00' East.
20.00	Set a temporary 1/16 Sec. Cor. Land broken and Mountainous Soil 3d Rate.
40.00	Set a temporary 1/4 Sec. Cor. Land broken and Mountainous Soil 3d Rate.
60.00	Set a temporary 1/16 Sec. Cor. Land broken and Mountainous Soil 3d Rate.
5.030	Intersect the N. and S. line bet. Secs. 14 & 15 at 38 links W of the 1/4 Sec. Cor. Land broken & Mount. Soil 3d Rate. From this corner I run N 89° 48' W on a true line through the middle of Sec. 15 with the same var.
9.007	Set a sandstone 30 X 11 X 3 ins. 12 ins. in ground marked "1/16" on E. face in a mound of earth 30 ins. diam. at base and 18 ins. high; dug 2 pits 18 X 12 X 12 ins. E. and W. dist. 5 ft. from mound for 1/16 Sec. Cor.
40.15	Set a sandstone 16 X 7 X 11 ins. 12 ins. in ground marked "1/4" on E. face in a mound of earth 30 ins. diam. at base and 18 ins. high; dug 2 pits 18 X 12 X 12 ins. E. and W. dist. 5 ft. from mound for 1/4 Sec. Cor.
60.23	Set a sandstone 30 X 13 X 5 ins. 12 ins. in ground marked "1/16" on E. face in a mound of earth 30 ins. diam. at base and 18 ins. high; dug 2 pits 18 X 12 X 12 ins. E. and W. dist. 5 ft. from mound for 1/16 Sec. Cor.
80.00	To the 1/4 Sec. Cor. on Sec. line between Secs. 15 and 16 Land broken and Mountainous Grazing good Soil sandy 3d Rate

Uncompahgre Ute Indian Surveys.

Subdivisions of T. 10 S.R. [illegible] E. Salt Lake Mer. Utah Terr.y Con.td

Chains. From the [illegible] 1/16 Sec. Cor. on Sec. line between Sections [illegible] and 11 I run East on a random line through the middle of the [illegible] half of Sec. 11

Var. 16° [illegible] East.

20.00 Set a temporary 1/16 Sec. Cor. Land [illegible] and Mountainous Soil [illegible] Rate.

40.00 Set a temporary 1/16 Sec. Cor. Land [illegible] and Mountainous Soil [illegible] Rate.

60.00 Set a temporary 1/16 Sec. Cor. Land [illegible] and Mountainous Soil [illegible] Rate.

[illegible] 0.15 Intersect the N. & S. line bet. Secs. 11 and 12 at [illegible] links [illegible] of the [illegible] 1/16 Sec. Cor. and [illegible] Mountainous Soil [illegible] Rate.

From this corner I run [illegible] on a true line through the middle of the [illegible] half of Sec. 11 with the same var.

[illegible] 0.04 Set a random line [illegible] X [illegible] X [illegible] ins. 12 ins. in the ground, marked "1/16" on E. face in a mound of earth 30 ins. diam. at base and 18 ins. high, dug 2 pits 18 X 12 X 12 ins. E & W. dist. 5 ft. from mound for 1/16 Sec. Cor.

[illegible] 0.09 Set a random line [illegible] X [illegible] X [illegible] ins. 12 ins. in the ground, marked "1/16" on E. face in a mound of earth 30 ins. diam. at base and 8 ins. high, dug 2 pits 18 X 12 X 12 ins. E & W. dist. 5 ft. from mound for 1/16 Sec. Cor.

[illegible] 0.11 Set a random line [illegible] X [illegible] X [illegible] ins. 12 ins. in the ground, marked "1/16" on E. face in a mound of earth 30 ins. diam. at base and 8 ins. high, dug 2 pits 18 X 12 X 12 ins. E & W. [illegible] 5 ft. from mound for 1/16 Sec. Cor.

[illegible] 0.15 To the [illegible] 1/16 Sec. Cor. on Sec. line between Secs. [illegible] and 11

Land [illegible] Mountainous

razing [illegible]

oil [illegible] Rate

Uncompahgre Ute Indian Surveys.

Subdivisions of T. 10 S.R. 5 E. Salt Lake Mer. Utah Terr.y Con.td

Chains	
	From the 1/4 Sec. Cor. on Sec. line between Sections 9 and 10 I run East on a random line through the middle of Sec. 10
	Var. 16° 00 East.
20.00	Set a temporary 1/16 Sec. Cor. Land very broken and Mountainous Soil 2d Rate.
40.00	Set a temporary 1/4 Sec. Cor. Land very broken and Mountainous Soil 2d Rate.
60.00	Set a temporary 1/16 Sec. Cor. Land very broken and Mountainous Soil 2d Rate.
80.31	Intersect the N. and S. line bet. Secs. 10 & 11 at 30 links N of the 1/4 Sec. Cor. Land very broken & Mountainous Soil 2d Rate. From this corner I run N 89° 47' W on a true line through the middle of Sec. 10 with the same var.
20.08	Set a sands tone 18 x 6 x 6 ins. 12 ins. in ground marked "1/16" on E. face in a mound of earth 30 ins. diam. at base and 18 ins. high; dug 2 pits 18 x 12 x 12 ins. E. and W., dist. 5 ft. from mound for 1/16 Sec. Cor.
40.17	Set a sands tone 15 x 8 x 5 ins. 12 ins. in ground marked "1/4" on E. face in a mound of earth 30 ins. diam. at base and 18 ins. high; dug 2 pits 18 x 12 x 12 ins. E. and W., dist. 5 ft. from mound for 1/4 Sec. Cor.
60.26	Set a sands tone 15 x 10 x 5 ins. 12 ins. in ground marked "1/16" on E. face in a mound of earth 30 ins. diam. at base and 18 ins. high; dug 2 pits 18 x 12 x 12 ins. E. and W., dist. 5 ft. from mound for 1/16 Sec. Cor.
80.34	To the 1/4 Sec. Cor. on Sec. line between Secs. 9 and 10 Land broken and Mountainous Grazing good on bluffs Soil sandy 2d Rate

Uncompahgre Ute Indian Surveys.

Subdivisions of T. 10 S. R. 5 E. Salt Lake Mer. Utah Terr.y Con.td

Chains.	
	From the N 1/16 Sec. Cor. on Sec. line between Sections 9 and 10 I run East on a random line through the middle of the N half of Sec. 10 Var. 16° 00' East.
20.00	Set a temporary 1/16 Sec. Cor. Land broken and Mountainous Soil 3d Rate.
40.00	Set a temporary 1/16 Sec. Cor. Land broken and Mountainous Soil 3d Rate.
60.00	Set a temporary 1/16 Sec. Cor. Land broken and Mountainous Soil 3d Rate.
80.99	Intersect the N. & S. line bet. Secs. 10 and 11 at 1 links S of the N 1/16 Sec. Cor. Land broken Mountainous Soil 3d Rate. From this corner I run N. 89° 30' W on a true line through the middle of the N half of Sec. 10 with the same var.
5 0.05	Set a sandstone 16 X 9 X 8 ins. 12 ins. in the ground, marked "1/16" on E. face in a mound of earth 30 ins. diam. at base and 18 ins. high, dug 2 pits 18 X 12 X 12 ins. E & W. dist. 5 ft. from mound for 1/16 Sec. Cor.
10.11	Set a sandstone 11 X 12 X 10 ins. 12 ins. in the ground, marked "1/16" on E. face in a mound of earth 30 ins. diam. at base and 18 ins. high, dug 2 pits 18 X 12 X 12 ins. E & W. dist. 5 ft. from mound for 1/16 Sec. Cor.
60.14	Set a sandstone 11 X 12 X 8 ins. 12 ins. in the ground, marked "1/16" on E. face in a mound of earth 30 ins. diam. at base and 18 ins. high, dug 2 pits 18 X 12 X 12 ins. E & W. dist. 5 ft. from mound for 1/16 Sec. Cor.
80.55	To the N 1/16 Sec. Cor. on Sec. line between Secs 9 and 10 Land very broken and Mountainous Grazing good Soil sandy 2 Rate

Uncompahgre Ute Indian Surveys.

Subdivisions of T. 16 S. R. 2 E. Salt Lake Mer. Utah Terry Con.ts

Chains.	
	From the 1/16 Sec. Cor. on Sec. line between Sections 3 and 11 I run East on a random line through the middle of the 1 half of Sec. 3 Var. 16° 00' East.
20.00.	Set a temporary 1/16 Sec. Cor. Land [illegible] Soil [illegible] Rate.
40.00	Set a temporary 1/16 Sec. Cor. Land [illegible] Soil [illegible] Rate.
60.00	Set a temporary 1/16 Sec. Cor. Land [illegible] Soil [illegible] Rate.
[illegible]	Intersect the N. & S. line bet. Secs. [illegible] and [illegible] at [illegible] links [illegible] of the [illegible] 1/16 Sec. Cor. Land [illegible] Soil [illegible] Rate. From this corner I run [illegible] on a true line through the middle of the half of Sec. 3 with the same var.
[illegible]	Set a [illegible] 1 X [illegible] X 1 ins. 12 ins. in the ground, marked "1/16" on E. face in a mound of earth 30 ins. diam. at base and 18 ins. high, dug 2 pits 18 X 12 X 12 ins. E & W. dist. 5 ft. from mound for 1/16 Sec. Cor.
[illegible]	Set a [illegible] X [illegible] X [illegible] ins. 12 ins. in the ground, marked "1/16" on E. face in a mound of earth 30 ins. diam. at base and 18 ins. high, dug 2 pits 18 X 12 X 12 ins. E & W. dist. 5 ft. from mound for 1/16 Sec. Cor.
[illegible]	Set a [illegible] 1 X [illegible] X 5 ins. 12 ins. in the ground, marked "1/16" on E. face in a mound of earth 30 ins. diam. at base and 18 ins. high, dug 2 pits 18 X 12 X 12 ins. E & W. dist. 5 ft. from mound for 1/16 Sec. Cor.
[illegible]	To the 1/16 Sec. Cor. on Sec. line between Secs. 3 and 11 Land [illegible] Mountainous Grazing good Soil sandy; Rate

Uncompahgre Ute Indian Surveys.

Subdivisions of T. 10 S. R. 3 E. Salt Lake Mer. Utah Terr.y Con.td

Chains	
	From the 1/4 Sec. Cor. on Sec. line between Sections 3 and 4 I run East on a random line through the middle of Sec. 3
	Var. 16° 00' East.
20.00	Set a temporary 1/16 Sec. Cor. Land broken and Mountainous Soil 3d Rate.
40.00	Set a temporary 1/4 Sec. Cor. Land broken and Mountainous Soil 3d Rate.
60.00	Set a temporary 1/16 Sec. Cor. Land broken and Mountainous Soil 3d Rate.
80.46	Intersect the N. and S. line bet. Secs. 2 & 3 at 20 links W of the 1/4 Sec. Cor. Land broken & Mountainous Soil 3d Rate. From this corner I run N 0° 51' W. on a true line through the middle of Sec. 3 with the same var.
20.11	Set a sandstone 12 x 8 x 6 ins. 12 ins. in ground marked "1/16" on E. face in a mound of earth 30 ins. diam. at base and 18 ins. high; dug 2 pits 18 x 12 x 12 ins. E. and W. dist. 5 ft. from mound for 1/16 Sec. Cor.
40.23	Set a sandstone 3 x 8 x 6 ins. 12 ins. in ground marked "1/4" on E. face in a mound of earth 30 ins. diam. at base and 18 ins. high; dug 2 pits 18 x 12 x 12 ins. E. and W. dist. 5 ft. from mound for 1/4 Sec. Cor.
60.33	Set a sandstone 22 x 7 x 3 ins. 12 ins. in ground marked "1/16" on E. face in a mound of earth 30 ins. diam. at base and 18 ins. high; dug 2 pits 18 x 12 x 12 ins. E. and W. dist. 5 ft. from mound for 1/16 Sec. Cor.
80.46	To the 1/4 Sec. Cor. on Sec. line between Secs. 3 and 4 Land broken and mountainous Grazing good. Soil sandy 3d Rate

Uncompahgre Ute Indian Surveys.

Subdivisions of T. 10 S.R. 20 E. Salt Lake Mer. Utah Terr.y Con.td

Chains. From the N 1/16 Sec. Cor. on Sec. line between Sections 3 and 4 I run East on a random line through the middle of the N half of Sec. 3

Var. 16° 00 East.

20.00 Set a temporary 1/16 Sec. Cor. Land broken and Mountainous Soil 2d Rate.

40.00 Set a temporary 1/16 Sec. Cor. Land broken and Mountainous Soil 2d Rate.

60.00 Set a temporary 1/16 Sec. Cor. Land broken and Mountainous Soil 2d Rate.

80.34 Intersect the N. & S. line bet. Secs. 2 and 3 at 28 links S of the N 1/16 Sec. Cor. and broken & Mountainous Soil 2d Rate.

From this corner I run S 89° 48' W on a true line through the middle of the N half of Sec. 3 with the same var.

20.08 Set a sandstone 16 x 10 x 3 ins. 12 ins. in the ground, marked "1/16" on E. face in a mound of earth 30 ins. diam. at base and 18 ins. high, dug 2 pits 18 x 12 x 12 ins. E & W. dist. 5 ft. from mound for 1/16 Sec. Cor.

40.17 Set a sandstone 20 x 12 x 4 ins. 12 ins. the ground, marked "1/16" on E. face in a ound of earth 30 ins. diam. at base and 18 ins. high, dug 2 pits 18 x 12 x 12 ins. E & W. dist. 5 ft. from mound for 1/16 Sec. Cor.

60.2 Set a sandstone 16 x 10 x 8 ins. 12 ins. the ground, marked "1/16" on E. face in a ound of earth 30 ins. diam. at base and 8 ins. high, dug 2 pits 18 x 12 x 12 ins. E & W. dist. 5 ft. from mound for 1/16 Sec. Cor.

80.34 To the N 1/16 Sec. Cor. on Sec. line between ecs. 3 and 4

and broken and Mountainous razing good

oil sandy 2d Rate

Uncompahgre Ute Indian Surveys.

Subdivisions of T. 10 S. R. 2 E. Salt Lake Mer. Utah Terr.y Con.td

Chains.	
	From the N 1/16 Sec. Cor. on Sec. line between Sections 3 and 4 I run East on a random line through the middle of the N half of Sec. 3
	Var. 16° 00' East.
20.00	Set a temporary 1/16 Sec. Cor. Land broken and Mountainous Soil 2d Rate.
40.00	Set a temporary 1/16 Sec. Cor. Land broken and Mountainous Soil 2d Rate.
60.00	Set a temporary 1/16 Sec. Cor. Land broken and Mountainous Soil 2d Rate.
80.34	Intersect the N. & S. line bet. Secs. 2 and 3 at 2 8 links S of the N 1/16 Sec. Cor. Land broken & Mountainous Soil 2d Rate.
	From this corner I run S 89° 45' W on a true line through the middle of the N half of Sec. 3 with the same var.
20.08	Set a sandstone 16 X 10 X 3 ins. 12 ins. in the ground, marked "1/16" on E. face in a mound of earth 30 ins. diam. at base and 18 ins. high, dug 2 pits 18 X 12 X 12 ins. E & W. dist. 5 ft. from mound for 1/16 Sec. Cor.
40.17	Set a sandstone 20 X 12 X 4 ins. 12 ins. in the ground, marked "1/16" on E. face in a mound of earth 30 ins. diam. at base and 18 ins. high, dug 2 pits 18 X 12 X 12 ins. E & W. dist. 5 ft. from mound for 1/16 Sec. Cor.
60.26	Set a sandstone 16 X 10 X 8 ins. 12 ins. in the ground, marked "1/16" on E. face in a mound of earth 30 ins. diam. at base and 18 ins. high, dug 2 pits 18 X 12 X 12 ins. E & W. dist. 5 ft. from mound for 1/16 Sec. Cor.
80.34	To the N 1/16 Sec. Cor. on Sec. line between Secs. 3 and 4. Land broken and mountainous Grazing good Soil sandy 2d Rate

Uncompahgre Ute Indian Surveys.

Subdivisions of T. 11 S. R. 30 E. Salt Lake Mer. Utah Terr.y Con.td

Chains.	
	From the 1/4 Sec. Cor. on Sec. line between Sections 35 and 36 I run East on a random line through the middle of Sec. 35 Var. 16° 00' East.
20.00	Set a temporary 1/16 Sec. Cor. Land broken and Mountainous Soil 3d Rate.
40.00	Set a temporary 1/4 Sec. Cor. Land broken and Mountainous Soil 3d Rate.
60.00	Set a temporary 1/16 Sec. Cor. Land broken and Mountainous Soil 3d Rate.
80.32	Intersect the N. and S. line bet. Secs. 35 & 36 at 40 links S of the 1/4 Sec. Cor. Land broken & Mountainous Soil 3d Rate. From this corner I run S 89° 19' W. on a true line through the middle of Sec. 36 with the same var.
90.05	Set a sandstone 18 X 14 X 4 ins. 12 ins. in ground marked "1/16" on E. face in a mound of earth 30 ins. diam. at base and 18 ins. high; dug 2 pits 18 X 12 X 12 ins. E. and W., dist. 5 ft. from mound for 1/16 Sec. Cor.
111.16	Set a sandstone 18 X 6 X 5 ins. 12 ins. in ground marked "1/4" on E. face in a mound of earth 30 ins. diam. at base and 18 ins. high; dug 2 pits 18 X 12 X 12 ins. E. and W., dist. 5 ft. from mound for 1/4 Sec. Cor.
162.28	Set a sandstone 12 X 8 X 4 ins. 12 ins. in ground marked "1/16" on E. face in a mound of earth 30 ins. diam. at base and 18 ins. high; dug 2 pits 18 X 12 X 12 ins. E. and W., dist. 5 ft. from mound for 1/16 Sec. Cor.
80.32	To the 1/4 Sec. Cor. on Sec. line between Secs. 35 and 36 Land broken and Mountainous Grazing good. Soil sandy 3d Rate

Uncompahgre Ute Indian Surveys.

Subdivisions of T. 10 S.R. 20 E. Salt Lake Mer. Utah Terr.y Con.td

Chains. From the N 1/16 Sec. Cor. on Sec. line between Sections 28 and 29 I run East on a random line through the middle of the N half of Sec. 3

Var. 16° 00' East.

20.00 Set a temporary 1/16 Sec. Cor. Land broken and Mountainous Soil 2d Rate.

40.00 Set a temporary 1/16 Sec. Cor. Land broken and Mountainous Soil 2d Rate.

60.00 Set a temporary 1/16 Sec. Cor. Land broken and Mountainous Soil 2d Rate.

80.34 Intersect the N. & S. line bet. Secs. 27 and 28 at S links S of the N 1/16 Sec. Cor. and broken & mountainous Soil 2d Rate.

From this corner I run S 89° 55' W on a true line through the middle of the N half of Sec. 3 with the same var.

20.08 Set a sandstone 20 x 12 x 4 ins. 12 ins. in the ground, marked "1/16" on E. face in a mound of earth 30 ins. diam. at base and 18 ins. high, dug 2 pits 18 x 12 x 12 ins. E & W. dist. 5 ft. from mound for 1/16 Sec. Cor.

40.17 Set a sandstone 16 x 7 x 3 ins. 12 ins. the ground, marked "1/16" on E. face in a ound of earth 30 ins. diam. at base and 18 ins. high, dug 2 pits 18 x 12 x 12 ins. E & W. dist. 5 ft. from mound for 1/16 Sec. Cor.

60.2 Set a sandstone 20 x 8 x 5 ins. 12 ins. the ground, marked "1/16" on E. face in a ound of earth 30 ins. diam. at base and 8 ins. high, dug 2 pits 18 x 12 x 12 ins. E & W. dist. 5 ft. from mound for 1/16 Sec. Cor.

80.34 To the N 1/16 Sec. Cor. on Sec. line between ecs. 28 and 29 and broken and Mountainous

Grazing fair

oil sandy 2d Rate

Aug. 17th 1882.

Uncompahgre Ute Indian Surveys.

Subdivisions of T. 10 S.R. 20 E. Salt Lake Mer. Utah Terr.y Con.td

Chains.	
	From the S 1/16 Sec. Cor. on Sec. line between Sections 20 and 21 I run East on a random line through the middle of the S half of Sec. 21 Var. 16° 00' East.
20.00	Set a temporary 1/16 Sec. Cor. Land broken and Mountainous Soil 2d Rate.
40.00	Set a temporary 1/16 Sec. Cor. Land broken and Mountainous Soil 2d Rate.
60.00	Set a temporary 1/16 Sec. Cor. Land broken and Mountainous Soil 2d Rate.
80.12	Intersect the N. & S. line bet. Secs. 21 and 22 at 14 links N. of the S 1/16 Sec. Cor. Land broken & Mountainous Soil 2d Rate. From this corner I run N 89° 54' W on a true line through the middle of the S half of Sec. 21 with the same var.
80.03	Set a sandstone 22 x 16 x 5 ins. 12 ins. in the ground, marked "1/16" on E. face in a mound of earth 30 ins. diam. at base and 18 ins. high, dug 2 pits 18 x 12 x 12 ins. E & W. dist. 5 ft. from mound for 1/16 Sec. Cor.
40.06	Set a sandstone 28 x 16 x 4 ins. 12 ins. in the ground, marked "1/16" on E. face in a mound of earth 30 ins. diam. at base and 18 ins. high, dug 2 pits 18 x 12 x 12 ins. E & W. dist. 5 ft. from mound for 1/16 Sec. Cor.
60.09	Set a sandstone 30 x 10 x 5 ins. 12 ins. in the ground, marked "1/16" on E. face in a mound of earth 30 ins. diam. at base and 18 ins. high, dug 2 pits 18 x 12 x 12 ins. E & W. dist. 5 ft. from mound for 1/16 Sec. Cor.
80.12	To the S 1/16 Sec. Cor. on Sec. line between Secs. 20 and 21 Land broken and Mountainous Grazing fair Soil sandy 2d Rate

Uncompahgre Ute Indian Surveys.

Subdivisions of T. 10 S. R. 30 E. Salt Lake Mer. Utah Terr.y Con.td

---

Cl. From the 1/4 Sec. Cor. on Sec. line between Sections 30 and 31 I run East on a random line through the middle of Sec. 31

Var. 16° 00' East.

20.00 Set a temporary 1/16 Sec. Cor. Land broken and Mountainous Soil Sd Rate.

40.00 Set a temporary 1/4 Sec. Cor. Land broken and Mountainous Soil Sd Rate.

60.00 Set a temporary 1/16 Sec. Cor. Land broken and Mountainous Soil Sd Rate.

80.28 Intersect the N. and S. line bet. Secs. 31 & 32 at 17 links W. of the 1/4 Sec. Cor. Land broken Mountainous Soil Sd Rate. From this corner I run N 89° 55' W on a true line through the middle of Sec. 31 with the same var.

3.00 Set a sandstone 16 X 12 X 10 ins. 12 ins. in ground marked "1/16" on E. face in a mound of earth 30 ins. diam. at base and 18 ins. high; dug 2 pits 18 X 12 X 12 ins. E. and W., dist. 5 ft. from mound for 1/16 Sec. Cor.

11.14 Set a sandstone 16 X 12 X 6 ins. 12 ins. in ground marked "1/4" on E. face in a mound of earth 30 ins. diam. at base and 18 ins. high; dug 2 pits 18 X 12 X 12 ins. E. and W., dist. 5 ft. from mound for 1/4 Sec. Cor.

60.31 Set a sandstone 18 X 12 X 11 ins. 12 ins. in ground marked "1/16" on E. face in a mound of earth 30 ins. diam. at base and 18 ins. high; dug 2 pits 18 X 12 X 12 ins. E. and W., dist. 5 ft. from mound for 1/16 Sec. Cor.

80.28 To the 1/4 Sec. Cor. on Sec. line between Secs. 30 and 31

Land broken and Mountainous

Grazing good

Soil sandy Sd Rate

Uncompahgre Ute Indian Surveys.

Subdivisions of T. 10 S.R. 20 E. Salt Lake Mer. Utah Terr.y Con.td

Chains.	
	From the N 1/16 Sec. Cor. on Sec. line between Sections 20 and 21 I run East on a random line through the middle of the N half of Sec. 21 Var. 16° 00' East.
20.00	Set a temporary 1/16 Sec. Cor. Land broken and Mountainous Soil 2d Rate.
40.00	Set a temporary 1/16 Sec. Cor. Land broken and Mountainous Soil 2d Rate.
60.00	Set a temporary 1/16 Sec. Cor. Land broken and Mountainous Soil 2d Rate.
80.23	Intersect the N. & S. line bet. Secs. 21 and 22 at 24 links S of the N 1/16 Sec. Cor. Land broken and Mountainous Soil 2d Rate. From this corner I run S 89° 50' W on a true line through the middle of the N half of Sec. 21 with the same var.
20.06	Set a sands line 12 x 10 x 10 ins. 12 ins. in the ground, marked "1/16" on E. face in a mound of earth 30 ins. diam. at base and 18 ins. high, dug 2 pits 18 x 12 x 12 ins. E & W. dist. 5 ft. from mound for 1/16 Sec. Cor.
40.12	Set a sands line 16 x 10 x 8 ins. 12 ins. in the ground, marked "1/16" on E. face in a mound of earth 30 ins. diam. at base and 18 ins. high, dug 2 pits 18 x 12 x 12 ins. E & W. dist. 5 ft. from mound for 1/16 Sec. Cor.
60.18	Set a sands line 24 x 6 x 5 ins. 12 ins. in the ground, marked "1/16" on E. face in a mound of earth 30 ins. diam. at base and 18 ins. high, dug 2 pits 18 x 12 x 12 ins. E & W. dist. 5 ft. from mound for 1/16 Sec. Cor.
80.23	To the N 1/16 Sec. Cor. on Sec. line between Secs. 20 and 21 Land broken and Mountainous Grazing fair Soil sandy 2d Rate

Uncompahgre Ute Indian Surveys.

Subdivisions of T. 10 S. R. 5 E. Salt Lake Mer. Utah Terr.y Con.td

Chains.	
	From the S 1/16 Sec. Cor. on Sec. line between Sections 8 and 9 I run East on a random line through the middle of the S half of Sec. 9
	Var. 16° 00' East.
20.00	Set a temporary 1/16 Sec. Cor. Land broken and Mountainous Soil 3d Rate.
40.00	Set a temporary 1/16 Sec. Cor. Land broken and Mountainous Soil 3d Rate.
60.00	Set a temporary 1/16 Sec. Cor. Land broken and Mountainous Soil 3d Rate.
80.15	Intersect the N. & S. line bet. Secs. 9 and 10 at 35 links W of the S 1/16 Sec. Cor. Land broken Mountain Soil 3d Rate. From this corner I run N 89° 45' W on a true line through the middle of the S half of Sec. 9 with the same var.
80.03	Set a random line 13 X 14 X 11 ins. 12 ins. in the ground, marked "1/16" on E. face in a mound of earth 30 ins. diam. at base and 18 ins. high, dug 2 pits 18 X 12 X 12 ins. E & W. dist. 5 ft. from mound for 1/16 Sec. Cor.
100.06	Set a random line 20 X 13 X 5 ins. 12 ins. in the ground, marked "1/16" on E. face in a mound of earth 30 ins. diam. at base and 18 ins. high, dug 2 pits 18 X 12 X 12 ins. E & W. dist. 5 ft. from mound for 1/16 Sec. Cor.
60.09	Set a random line 16 X 13 X 7 ins. 12 ins. in the ground, marked "1/16" on E. face in a mound of earth 30 ins. diam. at base and 18 ins. high, dug 2 pits 18 X 12 X 12 ins. E & W. dist. 5 ft. from mound for 1/16 Sec. Cor.
80.15	To the N 1/16 Sec. Cor. on Sec. line between Secs. 8 and 9 Land broken and Mountainous Grazing good Soil sandy 3d Rate

Uncompahgre Ute Indian Surveys.

Subdivisions of T. 10 S. R. 2 E. Salt Lake Mer. Utah Terr.y Con.td

Chains.	
	From the 1/4 Sec. Cor. on Sec. line between Sections 5 and 9 I run East on a random line through the middle of Sec. 9 Var. 16° 10' East.
20.00	Set a temporary 1/16 Sec. Cor. Land broken and Mountainous Soil 3d Rate.
40.00	Set a temporary 1/4 Sec. Cor. Land broken and Mountainous Soil 3d Rate.
60.00	Set a temporary 1/16 Sec. Cor. Land broken and Mountainous Soil 3d Rate.
80.50	Intersect the N. and S. line bet. Secs. 9 & 10 at 14 links N. of the 1/4 Sec. Cor. Land broken and Mount. Soil 3d Rate. From this corner I run N 89° 50' W. on a true line through the middle of Sec. 9 with the same var.
2.00	Set a sandstone 15 X 11 X 12 ins. 12 ins. in ground marked "1/16" on E. face in a mound of earth 30 ins. diam. at base and 18 ins. high; dug 2 pits 18 X 12 X 12 ins. E. and W., dist. 5 ft. from mound for 1/16 Sec. Cor.
11.12	Set a sandstone 11 X 15 X 13 ins. 12 ins. in ground marked "1/4" on E. face in a mound of earth 30 ins. diam. at base and 18 ins. high; dug 2 pits 18 X 12 X 12 ins. E. and W., dist. 5 ft. from mound for 1/4 Sec. Cor.
20.15	Set a sandstone 16 X 11 X 8 ins. 12 ins. in ground marked "1/16" on E. face in a mound of earth 30 ins. diam. at base and 18 ins. high; dug 2 pits 18 X 12 X 12 ins. E. and W., dist. 5 ft. from mound for 1/16 Sec. Cor.
40.00	To the 1/4 Sec. Cor. on Sec. line between Secs. 5 and 9 Land broken and Mountainous Grazing good Soil 3d Rate

Uncompahgre Ute Indian Surveys.

Subdivisions of T. 10 S. R. 20 E. Salt Lake Mer. Utah Terry Con.td

Chains. From the S 1/16 Sec. Cor. on Sec. line between Sections 11 and 3 I run East on a random line through the middle of the S half of Sec. 11

Var. 16° 00' East.

20.00 Set a temporary 1/16 Sec. Cor. Land broken and Mountainous Soil poor Rate.

40.00 Set a temporary 1/16 Sec. Cor. Land broken and Mountainous Soil poor Rate.

60.00 Set a temporary 1/16 Sec. Cor. Land broken and Mountainous Soil poor Rate.

[illegible] Intersect the N. & S. line bet. Secs. 3 and 11 at [illegible] links S of the [illegible] 1/16 Sec. Cor. and broken Mountainous Soil poor Rate.

From this corner I run [illegible] on a true line through the middle of the S half of Sec. 11 with the same var.

[illegible] Set a [illegible] [illegible] X [illegible] X [illegible] ins. 12 ins. in the ground, marked "1/16" on E. face in a mound of earth 30 ins. diam. at base and 18 ins. high, dug 2 pits 18 X 12 X 12 ins. E & W. dist. 5 ft. from mound for 1/16 Sec. Cor.

[illegible] Set a [illegible] [illegible] X [illegible] X [illegible] ins. 12 ins. in the ground, marked "1/16" on E. face in a mound of earth 30 ins. diam. at base and 18 ins. high, dug 2 pits 18 X 12 X 12 ins. E & W. dist. 5 ft. from mound for 1/16 Sec. Cor.

[illegible] Set a [illegible] [illegible] X [illegible] X [illegible] ins. 12 ins. in the ground, marked "1/16" on E. face in a mound of earth 30 ins. diam. at base and 18 ins. high, dug 2 pits 18 X 12 X 12 ins. E & W. dist. 5 ft. from mound for 1/16 Sec. Cor.

[illegible] To the [illegible] 1/16 Sec. Cor. on Sec. line between Secs. 11 and 3

Land broken and Mountainous

Grazing good

Soil sandy & Rate

Uncompahgre Ute Indian Surveys.

Subdivisions of T. [illegible] S.R. [illegible] E. Salt Lake Mer. Utah Terr.y Con.d

Chains. From the 1/4 Sec. Cor. on Sec. line between Sections 11 and [illegible] Run East on a random line through the middle of Sec. 11

Var. 16° [illegible] East.

20.00 Set a temporary 1/16 Sec. Cor. Land [illegible] Soil [illegible] Rate.

40.00 Set a temporary 1/4 Sec. Cor. Land [illegible] Soil [illegible] Rate.

60.00 Set a temporary 1/16 Sec. Cor. Land [illegible] Soil [illegible] Rate.

[illegible] Intersect the N. and S. line bet. Secs. [illegible] 11 at [illegible] links [illegible] of the 1/4 Sec. Cor. Land [illegible] Soil [illegible] Rate. From this corner Run [illegible] 11 on a true line through the middle of Sec. 11 with the same var.

[illegible] Set a [illegible] x [illegible] x [illegible] ins. 12 ins. in ground marked "1/16" on E. face in a mound of earth 30 ins. diam. at base and 18 ins. high; dug 2 pits 18 x 12 x 12 ins. E. and W. dist. 5 ft. from mound for 1/16 Sec. Cor.

[illegible] Set a [illegible] x [illegible] x [illegible] ins. 12 ins. in ground marked "1/4" on E. face in a mound of earth 30 ins. diam. at base and 18 ins. high; dug 2 pits 18 x 12 x 12 ins. E. and W. dist. 5 ft. from mound for 1/4 Sec. Cor.

[illegible] Set a [illegible] x [illegible] x [illegible] ins. 12 ins. in ground marked "1/16" on E. face in a mound of earth 30 ins. diam. at base and 15 ins. high; dug 2 pits 18 x 12 x 12 ins. E. and W. dist. 5 ft. from mound for 1/16 Sec. Cor.

[illegible] To the 1/4 Sec. Cor. on Sec. line between Secs. 11 and [illegible]

Land [illegible] Mountainous

Grazing [illegible]

Soil [illegible] Rate

Uncompahgre Ute Indian Surveys.

Subdivisions of T. [illegible] S.R. [illegible] E. Salt Lake Mer. Utah Terry. Con.td

Chains.	
	From the [illegible] 1/16 Sec. Cor. on Sec. line between Sections [illegible] and [illegible] I run East on a random line through the middle of the [illegible] half of Sec. [illegible]
	Var. 16° [illegible] East.
20.00	Set a temporary 1/16 Sec. Cor. Land [illegible] [illegible] Soil [illegible] Rate.
40.00	Set a temporary 1/16 Sec. Cor. Land [illegible] [illegible] Soil [illegible] Rate.
60.00	Set a temporary 1/16 Sec. Cor. Land [illegible] [illegible] Soil [illegible] Rate.
[illegible]	Intersect the N. & S. line bet. Secs. [illegible] and [illegible] at [illegible] links [illegible] of the [illegible] 1/16 Sec. Cor. Land [illegible] Soil [illegible] Rate.
	From this corner I run [illegible] on a true line through the middle of the [illegible] half of Sec. [illegible] with the same var.
[illegible]	Set a [illegible] [illegible] X [illegible] X [illegible] ins. 12 ins. in the ground, marked "1/16" on E. face in a mound of earth 30 ins. diam. at base and 18 ins. high, dug 2 pits 18 X 12 X 12 ins. E. & W. dist. 5 ft. from mound for 1/16 Sec. Cor.
[illegible]	Set a [illegible] [illegible] X [illegible] X [illegible] ins. 12 ins. in the ground, marked "1/16" on E. face in a mound of earth 30 ins. diam. at base and 18 ins. high, dug 2 pits 18 X 12 X 12 ins. E. & W. dist. 5 ft. from mound for 1/16 Sec. Cor.
[illegible]	Set a [illegible] [illegible] X [illegible] X [illegible] ins. 12 ins. in the ground, marked "1/16" on E. face in a mound of earth 30 ins. diam. at base and 18 ins. high, dug 2 pits 18 X 12 X 12 ins. E. & W. dist. 5 ft. from mound for 1/16 Sec. Cor.
[illegible]	To the [illegible] 1/16 Sec. Cor. on Sec. line between Secs. [illegible] and [illegible]
	Land [illegible] and Mountainous
	Grazing [illegible]
	Soil [illegible] Rate

Uncompahgre Ute Indian Surveys.

Subdivisions of T. 16 S. R. 2 E. Salt Lake Mer. Utah Terr.y Con.td

Chains.	
	From the S 1/16 Sec. Cor. on Sec. line between Sections 31 and 32 I run East on a random line through the middle of the S half of Sec. 32 Var. 16° 00' East.
20.00	Set a temporary 1/16 Sec. Cor. Land broken and Mountainous Soil 3rd Rate.
40.00	Set a temporary 1/16 Sec. Cor. Land broken and Mountainous Soil 3rd Rate.
60.00	Set a temporary 1/16 Sec. Cor. Land broken and Mountainous Soil 3rd Rate.
31.00	Intersect the N. & S. line bet. Secs. 32 and 33 at 31 links S of the S 1/16 Sec. Cor. Land broken & Mountainous Soil 3rd Rate.
	From this corner I run S 89° 51' W. on a true line through the middle of the S half of Sec. 32 with the same var.
30.16	Set a sandstone 18 X 10 X 11 ins. 12 ins. in the ground, marked "1/16" on E. face in a mound of earth 30 ins. diam. at base and 18 ins. high, dug 2 pits 18 X 12 X 12 ins. E & W. dist. 5 ft. from mound for 1/16 Sec. Cor.
41.30	Set a sandstone 16 X 5 X 5 ins. 12 ins. in the ground, marked "1/16" on E. face in a mound of earth 30 ins. diam. at base and 18 ins. high, dug 2 pits 18 X 12 X 12 ins. E & W. dist. 5 ft. from mound for 1/16 Sec. Cor.
60.30	Set a sandstone 18 X 10 X 11 ins. 12 ins. in the ground, marked "1/16" on E. face in a mound of earth 30 ins. diam. at base and 18 ins. high, dug 2 pits 18 X 12 X 12 ins. E & W. dist. 5 ft. from mound for 1/16 Sec. Cor.
79.00	To the S 1/16 Sec. Cor. on Sec. line be- Secs. 31 and 32. Land broken and Mountainous Grazing good Soil 3rd Rate Aug. 19. 1882.

Uncompahgre Ute Indian Surveys.

Subdivisions of T. 1[illegible] S.R. [illegible] E. Salt Lake Mer. Utah Terry Con^td

Ch. From the S 1/16 Sec. Cor on Sec. line between Sections 31 and 32 I run West on a random line through the middle the S half of Sec. 31

Var 16° 00' East.

20 00 Set a temporary 1/16 Sec Cor Land rolling and level Soil 3d Rate

40.00 Set a temporary 1/16 Sec. Cor. Land rolling and level Soil 3d Rate

60.00 Set a temporary 1/16 Sec Cor. Land rolling and level Soil 3d Rate.

100.40 Intersect the N. & S. line bet. Secs 31 and 36 at 32 links N of the S 1/16 Sec. Cor and rolling and level Soil 3d Rate.

From this corner I run N 89° 49' E on a true line through the middle of the S half of Sec. 31 with the same var.

40.00 Set a sandstone 10 x 8 x 11 ins 9 ins the ground marked 1/16 on E. face in a mound of earth 30 ins diam. at base and 8 ins. high. dug 2 pits 18 x 1[illegible] x 12 ins E & W. dist. 5 ft. from mound for 1/16 Sec Cor

60.45 Set a sandstone 12 x 10 x [illegible] ins. 12 ins. the ground, marked "1/16" on E face in a mound of earth 30 ins diam at base and 8 ins. high, dug 2 pits 18 x 12 x 12 ins E & W. 5 ft. from mound for 1/16 Sec Cor.

80.40 Set a sandstone 16 x 3 x 4 ins 12 ins. in the ground, marked "1/16" on E. face in a mound of earth 30 ins. diam. at base and 8 ins. high, dug 2 pits 18 x 12 x 12 ins. E & W. 5 ft. from mound for 1/16 Sec. Cor.

100.40 To the S 1/16 Sec. Cor. on Sec. line between Secs. 31 and 32 and level and rolling razing good soil and 3d Rate

Uncompahgre Ute Indian Surveys.

Subdivisions of T. 10 S. R. 20 E. Salt Lake Mer. Utah Terry Cont.d

Chains.	
	From the 1/4 Sec. Cor. on Sec. line between Sections 31 and 32 I run East on a random line through the middle of Sec. 32 Var. 16° East.
20.00	Set a temporary 1/16 Sec. Cor. Land broken and Mountainous Soil 3d Rate.
40.00	Set a temporary 1/4 Sec. Cor. Land broken and Mountainous Soil 3d Rate.
60.00	Set a temporary 1/16 Sec. Cor. Land broken and Mountainous Soil 3d Rate.
80.62	Intersect the N. and S. line bet. Secs. 32 & 33 at 12 links S of the 1/4 Sec. Cor. Land broken & Mountainous Soil 3d Rate. From this corner I run S 89° 55' E 16 ft on a true line through the middle of Sec. 32 with the same var.
20.15	Set a sandstone 24 X 8 X 2 ins. 12 ins. in ground marked "1/16" on E. face in a mound of earth 30 ins. diam. at base and 18 ins. high; dug 2 pits 18 X 12 X 12 ins. E. and W., dist. 5 ft. from mound for 1/16 Sec. Cor.
41.31	Set a sandstone 16 X 12 X 2 ins. 12 ins. in ground marked "1/4" on E. face in a mound of earth 30 ins. diam. at base and 18 ins. high; dug 2 pits 18 X 12 X 12 ins. E. and W., dist. 5 ft. from mound for 1/4 Sec. Cor.
60.47	Set a sandstone 22 X 8 X 3 ins. 12 ins. in ground marked "1/16" on E. face in a mound of earth 30 ins. diam. at base and 18 ins. high; dug 2 pits 18 X 12 X 12 ins. E. and W., dist. 5 ft. from mound for 1/16 Sec. Cor.
80.62	To the 1/4 Sec. Cor. on Sec. line between Secs. 31 and 32 Land broken and Mountainous Grazing good Soil sandy 3d Rate.

Uncompahgre Ute Indian Surveys.

Subdivisions of T. 10 S. R. 20 E. Salt Lake Mer. Utah Terr.y Con.td

Chains.	
	From the 1/4 Sec. Cor. on Sec. line between Sections 31 and 32 I run West on a random line through the middle of Sec. 31
	Var. 16° 00 East.
20.00	Set a temporary 1/16 Sec. Cor. Land broken and Soil 3d Rate.
40.00	Set a temporary 1/4 Sec. Cor. Land broken and Mountainous Soil 3d Rate.
60.00	Set a temporary 1/16 Sec. Cor. Land broken and Mountainous Soil 3d Rate.
100.00	Intersect the N. and S. line bet. Secs. 31 & 36 at 15 links N. of the 1/4 Sec. Cor. Land broken & Mountainous Soil 3d Rate. From this corner I run N 89° 55' E on a true line through the middle of Sec. 31 with the same var.
110.60	Set a random line 24 X 5 X 6 ins. 12 ins. in ground marked "1/16" on E. face in a mound of earth 30 ins. diam. at base and 18 ins. high; dug 2 pits 18 X 12 X 12 ins. E. and W., dist. 5 ft. from mound for 1/16 Sec. Cor.
60.60	Set a random line 30 X 11 X 3 ins. 12 ins. in ground marked "1/4" on E. face in a mound of earth 30 ins. diam. at base and 18 ins. high; dug 2 pits 18 X 12 X 12 ins. E. and W., dist. 5 ft. from mound for 1/4 Sec. Cor.
80.60	Set a random line 24 X 7 X 5 ins. 12 ins. in ground marked "1/16" on E. face in a mound of earth 30 ins. diam. at base and 18 ins. high; dug 2 pits 18 X 12 X 12 ins. E. and W., dist. 5 ft. from mound for 1/16 Sec. Cor.
100.60	To the 1/4 Sec. Cor. on Sec. line between Secs. 31 and 32 Land broken and Mountainous Grazing good Soil Sandy 3d Rate

Uncompahgre Ute Indian Surveys.

Subdivisions of T. 10 S. R. 20 E. Salt Lake Mer. Utah Terry Cont'd

Chains	
	From the N 1/16 Sec Cor on Sec. line between Sections 31 and 32 I run East on a random line through the middle the N half of Sec. 32
	Var 16° 00' East.
20.00	Set a temporary 1/16 Sec Cor Land broken and Mountainous Soil 2d Rate.
40.00	Set a temporary 1/16 Sec Cor. Land broken and Mountainous Soil 2d Rate
60.00	Set a temporary 1/16 Sec Cor. Land broken and Mountainous Soil 2d Rate.
80.50	Intersect the N. & S. line bet. Secs 32 & 33 and at 38 links N of the N 1/16 Sec. Cor. Land broken & Mountain Soil 2d Rate. From this corner I run N 89° 48' W on a true line through the middle of the N half of Sec. 32 with the same var.
80.13	Set a sandstone 38 X 16 X 12 ins. 2 ins. in the ground, marked "1/16" on E. face in a mound of earth 30 ins. diam. at base and 18 ins. high, dug 2 pits 18 X 12 X 12 ins. E & W. dist. 5 ft. from mound for 1/16 Sec Cor.
40.34	Set a 14 X 7 X 5 ins. 12 ins. in the ground, marked "1/16" on E. face in a mound of earth 30 ins. diam. at base and 18 ins. high, dug 2 pits 18 X 12 X 12 ins. E & W. dist. 5 ft. from mound for 1/16 Sec. Cor.
60.40	Set a sandstone 6 X 12 X 5 ins. 12 ins. in the ground, marked "1/16" on E. face in a mound of earth 30 ins. diam. at base and 18 ins. high, dug 2 pits 18 X 12 X 12 ins. E & W. dist. 5 ft. from mound for 1/16 Sec. Cor.
80.54	To the N. 1/16 Sec. Cor. on Sec. line between Secs. 31 and 32
	Land broken and Mountainous
	Grazing good on bluffs
	Soil sandy 2d Rate

Uncompahgre Ute Indian Surveys.

Subdivisions of T. 10 S. R. 20 E. Salt Lake Mer. Utah Terry Con td

Chains.	
	From the N 1/16 Sec. Cor. on Sec. line between Sections 31 and 32 I run West on a random line through the middle of the N half of Sec. 31
	Var. 16° 00' East.
20.00	Set a temporary 1/16 Sec. Cor. Land level and rolling Soil Sd Rate.
40.00	Set a temporary 1/16 Sec. Cor. Land level and rolling Soil Sd Rate.
60.00	Set a temporary 1/16 Sec. Cor. Land level and rolling Soil Sd Rate.
100.24	Intersect the N. & S. line bet. Secs. 31 and 36 at 31 links S of the N 1/16 Sec. Cor. Land level and rolling Soil Sd Rate.
	From this corner I run S 89° 50' E on a true line through the middle of the N half of Sec. 31 with the same var.
110.24	Set a sandstone 24 X 6 X 2 ins. 12 ins. in the ground, marked "1/16" on E. face in a mound of earth 30 ins. diam. at base and 18 ins. high, dug 2 pits 18 X 12 X 12 ins. E & W. dist. 5 ft. from mound for 1/16 Sec. Cor.
60.24	Set a sandstone 20 X 11 X 11 ins. 12 ins. in the ground, marked "1/16" on E. face in a mound of earth 30 ins. diam. at base and 18 ins. high, dug 2 pits 18 X 12 X 12 ins. E & W. dist. 5 ft. from mound for 1/16 Sec. Cor.
80.24	Set a sandstone 12 X 5 X 5 ins. 12 ins. in the ground, marked "1/16" on E. face in a mound of earth 30 ins. diam. at base and 18 ins. high, dug 2 pits 18 X 12 X 12 ins. E & W. dist. 5 ft. from mound for 1/16 Sec. Cor.
100.24	To the N. 1/16 Sec. Cor. on Sec. line between Secs. 31 and 32
	Land level and rolling
	Grazing good
	Soil sandy Sd Rate

Uncompahgre Ute Indian Surveys.

Subdivisions of T. 10 S.R. 2 E. Salt Lake Mer. Utah Terr.y Con.td

Chains.	
	From the S 1/16 Sec. Cor. on Sec. line between Sections 29 and 30 I run East on a random line through the middle of the S half of Sec 29
	Var. 16° 0' East.
20.00	Set a temporary 1/16 Sec. Cor. Land broken and Mountainous Soil 3d Rate.
40.00	Set a temporary 1/16 Sec. Cor. Land broken and mountainous Soil 3d Rate.
60.00	Set a temporary 1/16 Sec. Cor. Land broken and Mountainous Soil 3d Rate.
80.54	Intersect the N. & S. line bet. Secs. 31 and 36 at 31 links S of the N 1/16 Sec. Cor. Land broken and Mount. Soil 3d Rate.
	From this corner I run S 89° 55' on a true line through the middle of the S half of Sec. 29 with the same var.
30.13	Set a sands line 16 X 8 X 5 ins. 12 ins. in the ground, marked "1/16" on E. face in a mound of earth 30 ins. diam. at base and 18 ins. high, dug 2 pits 18 X 12 X 12 ins. E & W. dist. 5 ft. from mound for 1/16 Sec. Cor.
40.27	Set a sands line 16 X 10 X 5 ins. 12 ins. in the ground, marked "1/16" on E. face in a mound of earth 30 ins. diam. at base and 18 ins. high, dug 2 pits 18 X 12 X 12 ins. E & W. dist. 5 ft. from mound for 1/16 Sec. Cor.
60.41	Set a sands line 20 X 8 X 4 ins. 12 ins. in the ground, marked "1/16" on E. face in a mound of earth 30 ins. diam. at base and 18 ins. high, dug 2 pits 18 X 12 X 12 ins. E & W. dist. 5 ft. from mound for 1/16 Sec. Cor.
80.54	To the S 1/16 Sec. Cor. on Sec. line between Secs 29 and 30.
	Land broken and Mountainous Grazing good ledges of sands line Soil sandy 3d Rate

Uncompahgre Ute Indian Surveys.

Subdivisions of T. 10 S. R. 20 E. Salt Lake Mer. Utah Terry Cont'd

Chains	
	From the S 1/16 Sec. Cor on Sec. line between Sections 29 and 30 I run West on a random line through the middle the S half of Sec. 29
	Var 16° 00' East
20.00	Set a temporary 1/16 Sec Cor Land level and rolling Soil 2d Rate
40.00	Set a temporary 1/16 Sec. Cor. Land level and rolling Soil 2d Rate
60.00	Set a temporary 1/16 Sec Cor. Land level and rolling Soil 2d Rate.
100.20	Intersect the N. & S. line bet. Secs. 29 & 30 at 20 links N of the S 1/16 Sec. Cor Land level & mountainous Soil 2d Rate. From this corner I run N 89° 51' E on a true line through the middle of the S half of Sec 30 with the same var.
40.20	Set a sandstone 18 X 10 X 8 ins. 2 ins in the ground marked "1/16" on E. face in a mound of earth 30 ins diam. at base and 18 ins. high, dug 2 pits 18 X 12 X 12 ins E & W. dist. 5 ft. from mound for 1/16 Sec Cor.
60.20	Set a sandstone 16 X 12 X 4 ins. 12 ins. in the ground, marked "1/16" on E. face in a mound of earth 30 ins. diam. at base and 18 ins. high, dug 2 pits 18 X 12 X 12 ins E & W. dist. 5 ft. from mound for 1/16 Sec Cor.
80.20	Set a sandstone 14 X 8 X 5 ins. 12 ins in the ground, marked "1/16" on E. face in a mound of earth 30 ins. diam. at base and 18 ins. high, dug 2 pits 18 X 12 X 12 ins. E & W. dist. 5 ft. from mound for 1/16 Sec. Cor.
100.20	To the S 1/16 Sec. Cor. on Sec. line between Secs. 29 and 30
	and level and rolling
	raising good
	oil sandy 2d Rate

Uncompahgre Ute Indian Surveys.

Subdivisions of T. 12 S. R. 20 E. Salt Lake Mer. Utah Terr.y Con.td

Chains.	
	From the 1/4 Sec. Cor. on Sec. line between Sections 29 and 30 I run East on a random line through the middle of Sec. 29 Var. 16° 00' East.
20.00	Set a temporary 1/16 Sec. Cor. Land broken and Mountainous Soil 3d Rate.
40.00	Set a temporary 1/4 Sec. Cor. Land broken and Mountainous Soil 3d Rate.
60.00	Set a temporary 1/16 Sec. Cor. Land broken and Mountainous Soil 3d Rate.
80.58	Intersect the N. and S. line bet. Secs. 28 & 29 at 31 links W of the 1/4 Sec. Cor. Land broken & Mountainous. Soil 3d Rate. From this corner I run N 89° 49' W on a true line through the middle of Sec. 29 with the same var.
[illegible]	Set a sandstone [illegible] X [illegible] X [illegible] ins. 12 ins. in ground marked "1/16" on E. face in a mound of earth 30 ins. diam. at base and 18 ins. high; dug 2 pits 18 X 12 X 12 ins. E. and W., dist. 5 ft. from mound for 1/16 Sec. Cor.
[illegible]	Set a sandstone [illegible] X [illegible] X [illegible] ins. 12 ins. in ground marked "1/4" on E. face in a mound of earth 30 ins. diam. at base and 18 ins. high; dug 2 pits 18 X 12 X 12 ins. E. and W., dist. 5 ft. from mound for 1/4 Sec. Cor.
[illegible]	Set a sandstone [illegible] X [illegible] X [illegible] ins. 12 ins. in ground marked "1/16" on E. face in a mound of earth 30 ins. diam. at base and 18 ins. high; dug 2 pits 18 X 12 X 12 ins. E. and W., dist. 5 ft. from mound for 1/16 Sec. Cor.
[illegible]	To the 1/4 Sec. Cor. on Sec. line between Secs. 29 and 30 Land broken and Mountainous Grazing [illegible] Soil [illegible] Rate

Uncompahgre Ute Indian Surveys.

Subdivisions of T. 10 S. R. 20 E. Salt Lake Mer. Utah Terr.y Con.td

Chains.	
	From the 1/4 Sec. Cor. on Sec. line between Sections 29 and 30 Run West on a random line through the middle of Sec. 30
	Var. 16° 00' East.
20.00	Set a temporary 1/16 Sec. Cor. Land level and rolling Soil 3rd Rate.
40.00	Set a temporary 1/4 Sec. Cor. Land level and rolling Soil 3rd Rate.
60.00	Set a temporary 1/16 Sec. Cor. Land level and rolling Soil 3rd Rate.
100.08	Intersect the N. and S. line bet. Secs. 25 & 30 at 15 links S of the 1/4 Sec. Cor. Land level and rolling Soil 3rd Rate. From this corner Run S 89° 55' E on a true line through the middle of Sec. 30 with the same var.
110.08	Set a random line 30 X 11 X 5 ins. 12 ins. in ground marked "1/16" on E. face in a mound of earth 30 ins. diam. at base and 18 ins. high; dug 2 pits 18 X 12 X 12 ins. E. and W., dist. 5 ft. from mound for 1/16 Sec. Cor.
60.08	Set a random line 30 X 10 X 11 ins. 12 ins. in ground marked "1/4" on E. face in a mound of earth 30 ins. diam. at base and 18 ins. high; dug 2 pits 18 X 12 X 12 ins. E. and W., dist. 5 ft. from mound for 1/4 Sec. Cor.
20.08	Set a random line 10 X 5 X 7 ins. 12 ins. in ground marked "1/16" on E. face in a mound of earth 30 ins. diam. at base and 18 ins. high; dug 2 pits 18 X 12 X 12 ins. E. and W., dist. 5 ft. from mound for 1/16 Sec. Cor.
110.08	To the 1/4 Sec. Cor. on Sec. line between Secs. 25 and 30 Land level and rolling Grazing good Soil sandy 3rd Rate

Uncompahgre Ute Indian Surveys.

Subdivisions of T. 10 S. R. 20 E. Salt Lake Mer. Utah Terry Con^td

Ch. From the N 1/16 Sec. Cor on Sec. line between Sections 29 and 30 I run east on a random line through the middle the N half of Sec. 29

Var 16° 00' East.

20.00 Set a temporary 1/16 Sec Cor Land broken and Mountainous Soil 3d Rate.

40.00 Set a temporary 1/16 Sec. Cor. Land broken and Mountainous Soil 3d Rate

60.00 Set a temporary 1/16 Sec Cor. Land broken and Mountainous Soil 3d Rate.

80.40 Intersect the N. & S. line bet. Secs 28 and 29 at 11 links N of the N 1/16 Sec. Cor and broken & Mountain Soil 3d Rate.

From this corner I run N 89° 54' W on a true line through the middle of the N half of Sec. 29 with the same var.

90.10 Set a sandstone 18 x 16 x 5 ins. 9 ins. in the ground marked "1/16" on E. face in a mound of earth 30 ins diam. at base and 18 ins. high, dug 2 pits 18 x 12 x 12 ins. E & W. dist. 5 ft. from mound for 1/16 Sec Cor.

110.20 Set a sandstone 20 x 18 x 5 ins. 12 ins. in the ground, marked "1/16" on E. face in a mound of earth 30 ins. diam. at base and 18 ins. high, dug 2 pits 18 x 12 x 12 ins. E & W. dist. 5 ft. from mound for 1/16 Sec Cor.

130.30 Set a sandstone 20 x 18 x 5 ins. 12 ins. in the ground, marked "1/16" on E. face in a mound of earth 30 ins. diam. at base and 18 ins. high, dug 2 pits 18 x 12 x 12 ins. E & W. dist. 5 ft. from mound for 1/16 Sec. Cor.

160.40 To the N 1/16 Sec. Cor. on Sec. line between Secs. 29 and 30

Land broken and Mountainous
Grazing land
Soil sandy 3d Rate

Uncompahgre Ute Indian Surveys.

Subdivisions of T. 10 S. R. 20 E. Salt Lake Mer. Utah Terry Con td.

Chains. From the N 1/16 Sec. Cor. on Sec. line between Sections 29 and 30 I run West on a random line through the middle of the N half of Sec. 30

Var. 16° 00' East.

20.00 Set a temporary 1/16 Sec. Cor. Land level and rolling Soil Sd Rate.

40.00 Set a temporary 1/16 Sec. Cor. Land level and rolling Soil Sd Rate.

60.00 Set a temporary 1/16 Sec. Cor. Land level and rolling Soil Sd Rate.

79.90 Intersect the N. & S. line bet. Secs. 25 and 30 at 10 links W of the N 1/16 Sec. Cor. Land level and rolling Soil Sd Rate. From this corner I run N 89° 57' E on a true line through the middle of the N half of Sec. 30 with the same var.

89.90 Set a random line 18 X 12 X 8 ins. 12 ins. in the ground, marked "1/16" on E. face in a mound of earth 30 ins. diam. at base and 18 ins. high, dug 2 pits 18 X 12 X 12 ins. E & W. dist. 5 ft. from mound for 1/16 Sec. Cor.

59.90 Set a random line 18 X 12 X 6 ins. 12 ins. in the ground, marked "1/16" on E. face in a mound of earth 30 ins. diam. at base and 18 ins. high, dug 2 pits 18 X 12 X 12 ins. E & W. dist. 5 ft. from mound for 1/16 Sec. Cor.

79.90 Set a random line 18 X 12 X 6 ins. 12 ins. in the ground, marked "1/16" on E. face in a mound of earth 30 ins. diam. at base and 18 ins. high, dug 2 pits 18 X 12 X 12 ins. E & W. dist. 5 ft. from mound for 1/16 Sec. Cor.

79.90 To the N 1/16 Sec. Cor. on Sec. line between Secs. 29 and 30

Land level and rolling

Grazing good

Soil sandy Rate

Uncompahgre Ute Indian Surveys.

Subdivisions of T. 10 S. R. 20 E. Salt Lake Mer. Utah Terry Con.td

Chains.	
	From the S 1/16 Sec. Cor. on Sec. line between Sections 19 and 20 I run East on a random line through the middle of the S half of Sec. 20 Var. 16° East.
20.00	Set a temporary 1/16 Sec. Cor. Land broken and Mountainous Soil 3d Rate.
40.00	Set a temporary 1/16 Sec. Cor. Land broken and Mountainous Soil 3d Rate.
60.00	Set a temporary 1/16 Sec. Cor. Land broken and Mountainous Soil 3d Rate.
80.51	Intersect the N. & S. line bet. Secs. 20 and 21 at 36 links S of the S 1/16 Sec. Cor. Land broken Mountn Soil 3d Rate. From this corner I run S 89° 45' W on a true line through the middle of the S half of Sec. 20 with the same var.
50.12	Set a random line 31 X 12 X 2 ins. 12 ins. in the ground, marked "1/16" on E. face in a mound of earth 30 ins. diam. at base and 18 ins. high, dug 2 pits 18 X 12 X 12 ins. E & W. dist. 5 ft. from mound for 1/16 Sec. Cor.
110.25	Set a random line 32 X 12 X 2 ins. 12 ins. in the ground, marked "1/16" on E. face in a mound of earth 30 ins. diam. at base and 18 ins. high, dug 2 pits 18 X 12 X 12 ins. E & W. dist. 5 ft. from mound for 1/16 Sec. Cor.
60.37	Set a random line 16 X 10 X 11 ins. 12 ins. in the ground, marked "1/16" on E. face in a mound of earth 30 ins. diam. at base and 18 ins. high, dug 2 pits 18 X 12 X 12 ins. E & W. dist. 5 ft. from mound for 1/16 Sec. Cor.
	To the S 1/16 Sec. Cor. on Sec. line between
80.51	Secs. 19 and 20
	Land broken and Mountainous
	Grazing fair
	Soil sandy 3d Rate

Uncompahgre Ute Indian Surveys.

Subdivisions of T. 10 S. R. 5 E. Salt Lake Mer. Utah Terry Cont.d

Chains	From the S 1/16 Sec Cor. on S.c. line between Sections 19 and 30 I run West on a random line through the middle of the S half of Sec. 19
	Var. 16° 00' East
20.00	Set a temporary 1/16 Sec. Cor. Land [illegible] Soil [illegible] Rate.
40.00	Set a temporary 1/16 Sec Cor. Land [illegible] Soil [illegible] Rate.
60.00	Set a temporary 1/16 Sec. Cor. Land [illegible] Soil [illegible] Rate.
99.51	Intersect the N. & S. line bet. Secs 19 and 30 at 50 links [illegible] of the 1/16 Sec Cor. Land [illegible] Soil [illegible] Rate. From this corner I run [illegible] on a true line through the middle of the [illegible] half of Sec. 19 with the same [illegible]
59.51	Set a random line 18 X 11 X [illegible] ins. 12 ins. in the ground, marked "16" on E. face in a mound of earth 30 ins. diam. at base and 18 ins. high, dug 2 pits 18 X 12 X 12 ins. E & W dist. 5 ft. from mound for 1/16 Sec. Cor
59.51	Set random line 18 X [illegible] X [illegible] ins. 12 ins. in the ground marked "16" on E. face in a mound of earth 30 ins. diam. at base and 18 ins high dug 2 pits 18 X 12 X 12 ins [illegible] dist 5 ft. from mound for 1/16 Sec Cor
99.51	Set a random line 18 X [illegible] X 11 ins. 12 ins. in the ground, marked "16" on E. face in a mound of earth 30 ins. diam. at base and 18 ins. high, dug 2 pits 18 X 12 X 12 ins. E & W. dist. 5 ft. from mound for 1/16 Sec. Cor.
99.51	To the S 1/16 Sec. Cor on S.c. line between Secs. 19 and [illegible]
	Land [illegible]
	Grazing [illegible]
	Soil [illegible] Rate

Uncompahgre Ute Indian Surveys.

Subdivisions of T. 10 S. R. 5 E. Salt Lake Mer. Utah Terry. Con.td

Chains.	
	From the 1/4 Sec. Cor. on Sec. line between Sections 19 and 30 I run East on a random line through the middle of Sec. 30
	Var. 16° 0' East.
20.00	Set a temporary 1/16 Sec. Cor. Land broken and Mountainous Soil 3d Rate.
40.00	Set a temporary 1/4 Sec. Cor. Land broken and Mountainous Soil 3d Rate.
60.00	Set a temporary 1/16 Sec. Cor. Land broken and Mountainous Soil 3d Rate.
80.16	Intersect the N. and S. line bet. Secs. 30 & 31 at 10 links W of the 1/4 Sec. Cor. Land broken & Mountainous Soil 3d Rate. From this corner I run N 89° 50' W on a true line through the middle of Sec. 30 with the same var.
80.01	Set a sandstone 11 x 11 x 5 ins. 12 ins. in ground marked "1/16" on E. face in a mound of earth 30 ins. diam. at base and 18 ins. high; dug 2 pits 18 x 12 x 12 ins. E. and W., dist. 5 ft. from mound for 1/16 Sec. Cor.
160.08	Set a sandstone 11 x 5 x 6 ins. 12 ins. in ground marked "1/4" on E. face in a mound of earth 30 ins. diam. at base and 18 ins. high; dug 2 pits 18 x 12 x 12 ins. E. and W., dist. 5 ft. from mound for 1/4 Sec. Cor.
240.12	Set a sandstone 13 x 13 x 5 ins. 12 ins. in ground marked "1/16" on E. face in a mound of earth 30 ins. diam. at base and 18 ins. high; dug 2 pits 18 x 12 x 12 ins. E. and W., dist. 5 ft. from mound for 1/16 Sec. Cor.
320.16	To the 1/4 Sec. Cor. on Sec. line between Secs. 19 and 30 Land broken and Mountainous Grazing good. Soil sandy 3d Rate

Uncompahgre Ute Indian Surveys.

Subdivisions of T. 16 S. R. [illegible] E. Salt Lake Mer. Utah Terr.y Con.td

Chains.	
	From the 1/4 Sec. Cor. on Sec. line between Sections 19 and [illegible] I run West on a random line through the middle of Sec. 19
	Var. 16° [illegible] East.
20.00	Set a temporary 1/16 Sec. Cor. Land [illegible] and rolling Soil [illegible] Rate.
40.00	Set a temporary 1/4 Sec. Cor. Land [illegible] and rolling Soil [illegible] Rate.
60.00	Set a temporary 1/16 Sec. Cor. Land [illegible] and rolling Soil [illegible] Rate.
78.90	Intersect the N. and S. line bet. Secs. 19 & 24 at [illegible] links S of the 1/4 Sec. Cor. Land [illegible] and rolling Soil [illegible] Rate. From this corner I run S [illegible] E on a true line through the middle of Sec. 19 with the same var.
38.90	Set a sandstone 12 X 11 X [illegible] ins. 12 ins. in ground marked "1/16" on E. face in a mound of earth 30 ins. diam. at base and 18 ins. high; dug 2 pits 18 X 12 X 12 ins. E. and W., dist. 5 ft. from mound for 1/16 Sec. Cor.
58.90	Set a sandstone 9 X 11 X [illegible] ins. 12 ins. in ground marked "1/4" on E. face in a mound of earth 30 ins. diam. at base and 18 ins. high; dug 2 pits 18 X 12 X 12 ins. E. and W., dist. 5 ft. from mound for 1/4 Sec. Cor.
78.90	Set a sandstone 18 X 6 X 6 ins. 12 ins. in ground marked "1/16" on E. face in a mound of earth 30 ins. diam. at base and 18 ins. high; dug 2 pits 18 X 12 X 12 ins. E. and W., dist. 5 ft. from mound for 1/16 Sec. Cor.
98.90	To the 1/4 Sec. Cor. on Sec. line between Secs. 19 and [illegible] Land [illegible] and rolling Grazing good Soil sandy [illegible] Rate

Uncompahgre Ute Indian Surveys.

Subdivisions of T. 10 S. R. 30 E. Salt Lake Mer. Utah Terry Con.td

Chains	
	From the N 1/16 Sec Cor. on Sec. line between Sections 19 and 30 I run East on a random line through the middle of the N half of Sec. 30
	Var. 16° 00' East.
20.00	Set a temporary 1/16 Sec. Cor. Land broken and Mountainous Soil 3d Rate.
40.00	Set a temporary 1/16 Sec Cor. Land broken and Mountainous Soil 3d Rate.
60.00	Set a temporary 1/16 Sec. Cor. Land broken and Mountainous Soil 3d Rate.
80.06	Intersect the N. & S. line bet. Secs 30 and 31 at 11 links W of the N 1/16 Sec Cor. Land broken Mountainous Soil 3d Rate.
	From this corner I run S 89° 51' W on a true line through the middle of the N half of Sec. 30 with the same cr.
20.06	Set a sandstone 14 X 10 X 4 ins. 12 ins. in the ground, marked "1/16" on E. face in a mound of earth 30 ins diam at base and 18 ins. high, dug 2 pits 18 X 12 X 12 ins. E & W. dist. 5 ft. from mound for 1/16 Sec. Cor.
40.13	Set a sandstone 30 X 12 X 4 ins. 12 ins. in the ground marked "1/16" on E. face in a mound of earth 30 ins. diam. at base and 18 ins high dug 2 pits 18 X 12 X 12 ins. E & W. dist. 5 ft. from mound for 1/16 Sec. Cor.
60.20	Set a sandstone 22 X 5 X 5 ins. 12 ins. in the ground, marked "1/16" on E. face in a mound of earth 30 ins. diam. at base and 18 ins. high, dug 2 pits 18 X 12 X 12 ins. E & W. dist. 5 ft. from mound for 1/16 Sec. Cor.
80.26	To the N 1/16 Sec. Cor. on Sec. line between Secs. 19 and 30
	Land broken and Mountainous
	Grazing good
	Soil sandy 2d Rate

Uncompahgre Ute Indian Surveys.

Subdivisions of T. 16 S. R. 2 E. Salt Lake Mer. Utah Terr.y Con.td

Chains. From the N. 1/16 Sec. Cor. on Sec. line between Sections 19 and 30 I run West on a random line through the middle of the N. half of Sec. 19

Var. 16° 00' East.

20.00 Set a temporary 1/16 Sec. Cor. Land level and rolling Soil 3d Rate.

40.00 Set a temporary 1/16 Sec. Cor. Land level and rolling Soil 3d Rate.

60.00 Set a temporary 1/16 Sec. Cor. Land level and rolling Soil 3d Rate.

78.08 Intersect the N. & S. line bet. Secs. 19 and 24 at 16 links S of the N. 1/16 Sec. Cor. Land level and rolling Soil 3d Rate. From this corner I run S 89° 54' W on a true line through the middle of the N. half of Sec. 19 with the same var.

58.58 Set a sandstone 18 X 12 X 6 ins. 12 ins. in the ground, marked "1/16" on E. face in a mound of earth 30 ins. diam. at base and 18 ins. high, dug 2 pits 18 X 12 X 12 ins. E & W. dist. 5 ft. from mound for 1/16 Sec. Cor.

38.58 Set a sandstone 18 X 6 X 5 ins. 12 ins. in the ground, marked "1/16" on E. face in a mound of earth 30 ins. diam. at base and 18 ins. high, dug 2 pits 18 X 12 X 12 ins. E & W. dist. 5 ft. from mound for 1/16 Sec. Cor.

78.58 Set a sandstone 16 X 8 X 11 ins. 12 ins. in the ground, marked "1/16" on E. face in a mound of earth 30 ins. diam. at base and 18 ins. high, dug 2 pits 18 X 12 X 12 ins. E & W. dist. 5 ft. from mound for 1/16 Sec. Cor.

78.58 To the N. 1/16 Sec. Cor. on Sec. line between Secs. 19 and 30

Land level and rolling
Grazing good
Soil sandy 3d Rate

Uncompahgre Ute Indian Surveys.

Subdivisions of T. 10 S. R. 20 E. Salt Lake Mer. Utah Terry Con.td

Chains	
	From the S 1/16 Sec. Cor. on Sec. line between Sections 17 and 18 I run East on a random line through the middle of the S half of Sec. 17 Var. 16° 00' East.
20.00	Set a temporary 1/16 Sec. Cor. Land broken and Mountainous Soil 3d Rate.
40.00	Set a temporary 1/16 Sec. Cor. Land broken and Mountainous Soil 3d Rate.
60.00	Set a temporary 1/16 Sec. Cor. Land broken and Mountainous Soil 3d Rate.
80.26	Intersect the N. & S. line bet. Secs. 16 and 17 at 80 links S of the S 1/16 Sec. Cor. Land broken & Mountainous Soil 3d Rate.
	From this corner I run S 0° 13' W on a true line through the middle of the S half of Sec. 17 with the same var.
2.00	Set a sandstone 16 X 8 X 5 ins. 12 ins. in the ground, marked "1/16" on E. face in a mound of earth 30 ins. diam. at base and 18 ins. high, dug 2 pits 18 X 12 X 12 ins. E & W. dist. 5 ft. from mound for 1/16 Sec. Cor.
4.13	Set a sandstone 14 X 6 X 5 ins. 12 ins. in the ground, marked "1/16" on E. face in a mound of earth 30 ins. diam. at base and 18 ins. high, dug 2 pits 18 X 12 X 12 ins. E & W. dist. 5 ft. from mound for 1/16 Sec. Cor.
6.00	Set a sandstone 30 X 10 X 4 ins. 12 ins. in the ground, marked "1/16" on E. face in a mound of earth 30 ins. diam. at base and 18 ins. high, dug 2 pits 18 X 12 X 12 ins. E & W. dist. 5 ft. from mound for 1/16 Sec. Cor.
8.26	To the S 1/16 Sec. Cor. on Sec. line between Secs. 17 and 18
	Land broken and Mountainous
	Grazing good
	Soil sandy 3d Rate

Aug. 20. 1882.

Uncompahgre Ute Indian Surveys.

Subdivisions of T. 10 S. R. 20 E. Salt Lake Mer. Utah Terry Cont'd

Chains	
	From the S 1/16 Sec Cor. on S.c. line between Sections 17 and 18 I run North on a random line through the middle of the S half of Sec. 18
	Var 16° 00' East.
20.00	Set a temporary 1/16 Sec. C. Land broken and Mountainous Soil 3d Rate.
40.00	Set a temporary 1/16 Sec Cor. Land broken and Mountainous Soil 3d Rate.
60.00	Set a temporary 1/16 Sec Cor Land broken and Mountainous Soil 3d Rate.
75.00	Intersect the N. & S. line bet. Secs 17 and 18 at 30 links W of the S 1/16 Sec Cor. Land broken Mountainous Soil 3d Rate.
	From this corner I run S 89° 50' E on a true line through the middle of the S half of Sec 18 with the same.
5.00	Set a sandstone 18 X 18 X 11 ins. 12 ins. in the ground, marked "1/16" on E. face in a mound of earth 30 ins diam at base and 18 ins high, dug 2 pits 18 X 12 X 12 ins. E & W. dist 5 ft from mound for 1/16 Sec. Cor
5.00	Set sandstone 18 X 18 X 3 ins. 12 ins. in the ground marked "1/16" on E. face in a mound of earth 30 ins. diam at base and 18 ins high dug 2 pits 18 X 12 X 12 ins. E & W. dist 5 ft from mound for 1/16 Sec. Cor.
75.00	Set a sandstone 18 X 18 X 11 ins. 12 ins. in the ground marked "1/16" on E. face in a mound of earth 30 ins diam at base and 18 ins. high, dug 2 pits 18 X 12 X 12 ins. E & W. dist. 5 ft. from mound for 1/16 Sec. Cor.
75.00	To the S 1/16 Sec. Cor on S. line between Secs. 17 and 18
	Land broken and Mountainous
	Grazing good
	Soil sandy 3d Rate

Subdivisions of T. [illegible] S.R. [illegible] E. Salt Lake Mer. Utah Terr.y Con.td

Chains.	
	From the 1/4 Sec. Cor. on Sec. line between Sections [illegible] and [illegible] I run [illegible] on a random line through the middle of Sec. [illegible] Var. 16° [illegible]' East.
20.00	Set a temporary 1/16 Sec. Cor. Land [illegible] Soil [illegible] Rate.
40.00	Set a temporary 1/4 Sec. Cor. Land [illegible] Soil [illegible] Rate.
60.00	Set a temporary 1/16 Sec. Cor. Land [illegible] Soil [illegible] Rate.
[illegible]	Intersect the N. and S. line bet. Secs. [illegible] at [illegible] links [illegible] of the 1/4 Sec. Cor. Land [illegible] Soil [illegible] Rate. From this corner I run [illegible] on a true line through the middle of Sec. [illegible] with the same var.
[illegible]	Set a random line [illegible] x [illegible] ins. 12 ins. in ground marked "1/16" on E. face in a mound of earth 30 ins. diam. at base and 18 ins. high; dug 2 pits 18 x 12 x 12 ins. E. and W., dist. 5 ft. from mound for 1/16 Sec. Cor.
[illegible]	Set a random line [illegible] x [illegible] ins. 12 ins. in ground marked "1/4" on E. face in a mound of earth 30 ins. diam. at base and 18 ins. high; dug 2 pits 18 x 12 x 12 ins. E. and W., dist. 5 ft. from mound for 1/4 Sec. Cor.
[illegible]	Set a random line [illegible] x [illegible] ins. 12 ins. in ground marked "1/16" on E. face in a mound of earth 30 ins. diam. at base and 18 ins. high; dug 2 pits 18 x 12 x 12 ins. E. and W., dist. 5 ft. from mound for 1/16 Sec. Cor.
[illegible]	To the 1/4 Sec. Cor. on Sec. line between Secs. [illegible] and [illegible]
	Land [illegible]
	Grazing [illegible]
	Soil [illegible] Rate

Uncompahgre Ute Indian Surveys.

Subdivisions of T. 10 S. R. 20 E. Salt Lake Mer. Utah Terry Con.td

Chains.	
	From the 1/4 Sec. Cor. on Sec. line between Sections 17 and 18 I run West on a random line through the middle of Sec. 18
	Var. 16° 00' East.
20.00	Set a temporary 1/16 Sec. Cor. Land broken and Mountainous Soil 3d Rate.
40.00	Set a temporary 1/4 Sec. Cor. Land broken and Mountainous Soil 3d Rate.
60.00	Set a temporary 1/16 Sec. Cor. Land broken and Mountainous Soil 3d Rate.
75.55	Intersect the N. and S. line bet. Secs. 18 & 19 at 38 links of the 1/4 Sec. Cor. Land broken & Mountainous Soil 3d Rate. From this corner I run S 89° 51' E on a true line through the middle of Sec. 18 with the same var.
55.55	Set a random line 3 x 10 x 8 ins. 12 ins. in ground marked "1/16" on E. face in a mound of earth 30 ins. diam. at base and 18 ins. high; dug 2 pits 18 x 12 x 12 ins. E. and W. dist. 5 ft. from mound for 1/16 Sec. Cor.
55.55	Set a random line 13 x 8 x 11 ins. 12 ins. in ground marked "1/4" on E. face in a mound of earth 30 ins. diam. at base and 18 ins. high; dug 2 pits 18 x 12 x 12 ins. E. and W. dist. 5 ft. from mound for 1/4 Sec. Cor.
75.55	Set a random line 3 x 12 x 6 ins. 12 ins. in ground marked "1/16" on E. face in a mound of earth 30 ins. diam. at base and 18 ins. high; dug 2 pits 18 x 12 x 12 ins. E. and W. dist. 5 ft. from mound for 1/16 Sec. Cor.
75.58	To the 1/4 Sec. Cor. on Sec. line between Secs. 17 and 18
	Land broken and Mountainous
	Grazing good
	Soil sandy 3d Rate

Uncompahgre Ute Indian Surveys.

Subdivisions of T. 10 S. R. 20 E. Salt Lake Mer. Utah Terry Con.td

Chains	
	From the N 1/16 Sec Cor. on S.c. line between Sections 17 and 18 I run East on a random line through the middle of the N half of Sec 17.
	Var 16° 00' East
20.00	Set a temporary 1/16 Sec. Cor. Land level and rolling Soil Sd Prate.
40.00	Set a temporary 1/16 Sec. Cor. Land level and rolling Soil Sd Prate.
60.00	Set a temporary 1/16 Sec. Cor. Land level and rolling Soil Sd Prate.
80.31	Intersect the N. & S. line bet. Secs 16 and 17 at 15 links N of the N 1/16 Sec. Cor. Land level and rolling Soil Sd Prate.
	From this corner I run N 89° 59' W on a true line through the middle of the N half of Sec 17 with the same var.
80.08	Set a sandstone 14 X 5 X 6 ins. 2 ins. in the ground, marked "1/16" on E. face in a mound of earth 30 ins. diam. at base and 18 ins. high, dug 2 pits 18 X 12 X 12 ins. E & W. dist. 5 ft. from mound for 1/16 Sec. Cor.
160.17	Set a sandstone 16 X 5 X 5 ins. 12 ins. in the ground, marked "1/16" on E. face in a mound of earth 30 ins. diam. at base and 18 ins. high dug 2 pits 18 X 12 X 12 ins. E & W. dist. 5 ft. from mound for 1/16 Sec. Cor.
160.26	Set a sandstone 16 X 5 X 5 ins. 12 ins. in the ground, marked "1/16" on E. face in a mound of earth 30 ins. diam. at base and 18 ins. high, dug 2 pits 18 X 12 X 12 ins. E & W. dist. 5 ft. from mound for 1/16 Sec. Cor.
80.34	To the N 1/16 Sec. Cor. on S.c. line between Secs. 17 and 18
	Land level and rolling
	Grazing good
	Soil sandy Sd Prate

Uncompahgre Ute Indian Surveys.

Subdivisions of T. 10 S. R. 5 E. Salt Lake Mer. Utah Terr.y Con.td

Chains.	
	From the S 1/16 Sec. Cor. on Sec. line between Sections 7 and 8 I run East on a random line through the middle of the S half of Sec. 8
	Var. 16° East.
20.00	Set a temporary 1/16 Sec. Cor. Land broken and Mountainous Soil 3d Rate.
40.00	Set a temporary 1/16 Sec. Cor. Land broken and Mountainous Soil 3d Rate.
60.00	Set a temporary 1/16 Sec. Cor. Land broken and Mountainous Soil 3d Rate.
5[illegible].00	Intersect the N. & S. line bet. Secs. 8 and 7 at 5[illegible] links N of the S 1/16 Sec. Cor. Land broken Mountain Soil 3d Rate.
	From this corner I run N [illegible] on a true line through the middle of the S half of Sec. 8 with the same var.
5[illegible].13	Set a sandstone 2[illegible] X 3 X 1[illegible] ins. 12 ins. in the ground, marked "1/16" on E. face in a mound of earth 30 ins. diam. at base and 18 ins. high, dug 2 pits 18 X 12 X 12 ins. E & W. dist. 5 ft. from mound for 1/16 Sec. Cor.
1[illegible].5[illegible]	Set a sandstone 2[illegible] X 3 X 6 ins. 12 ins. in the ground, marked "1/16" on E. face in a mound of earth 30 ins. diam. at base and 18 ins. high, dug 2 pits 18 X 12 X 12 ins. E & W. dist. 5 ft. from mound for 1/16 Sec. Cor.
6[illegible].41	Set a sandstone 18 X 10 X 5 ins. 12 ins. in the ground, marked "1/16" on E. face in a mound of earth 30 ins. diam. at base and 18 ins. high, dug 2 pits 18 X 12 X 12 ins. E & W. dist. 5 ft. from mound for 1/16 Sec. Cor.
80.50	To the S 1/16 Sec. Cor. on Sec. line between Secs 7 and 8
	Land broken and Mountainous
	Grazing [illegible]
	Soil sandy 3d Rate

Uncompahgre Ute Indian Surveys.

Subdivisions of T. 11 S.R. 2 E. Salt Lake Mer. Utah Terr.y Con.td

Chains.	
	From the N 1/16 Sec. Cor. on Sec. line between Sections 17 and 18 I run East on a random line through the middle of the N half of Sec. 18 Var. 16° 00' East.
20.00	Set a temporary 1/16 Sec. Cor. Land broken and Mountainous Soil 3d Rate.
40.00	Set a temporary 1/16 Sec. Cor. Land broken and Mountainous Soil 3d Rate.
60.00	Set a temporary 1/16 Sec. Cor. Land broken and Mountainous Soil 3d Rate.
77.64	Intersect the N. & S. line bet. Secs. 13 and 18 at 50 links N. of the N 1/16 Sec. Cor. Land broken Mountain Soil 3d Rate.
	From this corner I run S 00° 43' E on a true line through the middle of the N half of Sec. 18 with the same var.
57.10	Set a random line 18 X 12 X 3 ins. 12 ins. in the ground, marked "1/16" on E. face in a mound of earth 30 ins. diam. at base and 18 ins. high, dug 2 pits 18 X 12 X 12 ins. E & W. dist. 5 ft. from mound for 1/16 Sec. Cor.
57.64	Set a random line 18 X 12 X 3 ins. 12 ins. in the ground, marked "1/16" on E. face in a mound of earth 30 ins. diam. at base and 18 ins. high, dug 2 pits 18 X 12 X 12 ins. E & W. dist. 5 ft. from mound for 1/16 Sec. Cor.
77.64	Set a random line 18 X 12 X 3 ins. 12 ins. in the ground, marked "1/16" on E. face in a mound of earth 30 ins. diam. at base and 18 ins. high, dug 2 pits 18 X 12 X 12 ins. E & W. dist. 5 ft. from mound for 1/16 Sec. Cor.
	To the N 1/16 Sec. Cor. on Sec. line between Secs. 17 and 18.
	Land broken and Mountainous Grazing Land Soil 3d Rate

Uncompahgre Ute Indian Surveys.

Subdivisions of T. 10 S.R. 30 E. Salt Lake Mer. Utah Terr.y Con.td

Chains.	
	From the 1/4 Sec. Cor. on Sec. line between Sections 7 and 8 I run East on a random line through the middle of Sec. 8
	Var. 16° 00' East.
20.00	Set a temporary 1/16 Sec. Cor. Land broken and Mountainous Soil 3d Rate.
40.00	Set a temporary 1/4 Sec. Cor. Land broken and Mountainous Soil 3d Rate.
60.00	Set a temporary 1/16 Sec. Cor. Land broken and Mountainous Soil 3d Rate.
80.60	Intersect the N. and S. line bet. Secs. 8 & 9 at 11 links N of the 1/4 Sec. Cor. Land broken & Mountain Soil 3d Rate. From this corner I run N 89° 58' W on a true line through the middle of Sec. 8 with the same var.
30.15	Set a sandstone 16 x 10 x 4 ins. 12 ins. in ground marked "1/16" on E. face in a mound of earth 30 ins. diam. at base and 18 ins. high; dug 2 pits 18 x 12 x 12 ins. E. and W., dist. 5 ft. from mound for 1/16 Sec. Cor.
40.30	Set a sandstone 15 x 12 x 8 ins. 12 ins. in ground marked "1/4" on E. face in a mound of earth 30 ins. diam. at base and 18 ins. high; dug 2 pits 18 x 12 x 12 ins. E. and W., dist. 5 ft. from mound for 1/4 Sec. Cor.
60.45	Set a sandstone 18 x 6 x 5 ins. 12 ins. in ground marked "1/16" on E. face in a mound of earth 30 ins. diam. at base and 18 ins. high; dug 2 pits 18 x 12 x 12 ins. E. and W., dist. 5 ft. from mound for 1/16 Sec. Cor.
80.60	To the 1/4 Sec. Cor. on Sec. line between Secs. 7 and 8
	Land broken and mountainous.
	Grazing good
	Soil sandy 3d Rate

Uncompahgre Ute Indian Surveys.

Subdivisions of T. 1 S.R. E. Salt Lake Mer. Utah Terry Contd.

Chains	
	From the 1/16 Sec Cor. on Sec. line between Sections 7 and I run [illegible] on a random line through the middle of the half of Sec. 7
	Var 16° [illegible] East
20.00	Set a temporary 1/16 Sec. C. Land broken and Mountainous Soil [illegible] Rate.
40 00	Set a temporary 1/16 Sec Cor. Land broken and Mountainous Soil [illegible] Rate.
60 00	Set a temporary 1/16 Sec. Cor Land broken and Mountainous Soil [illegible] Rate.
[illegible]	Intersect the N. & S. line bet. Secs 7 and [illegible] at [illegible] links [illegible] of the 1/16 Sec Cor. Land broken & Mountainous Soil [illegible] Rate.
	From this corner I run [illegible] on a true line through the middle of the half of Sec 7 with the same [illegible]
[illegible]	Set a sandstone [illegible] x [illegible] x [illegible] ins. 12 ins. in the ground, marked "1/16" on E. face in a mound of earth 30 ins diam. at base and 18 ins high, dug 2 pits 18 x 12 x 12 ins. E & W. dist 5 ft. from mound for 1/16 Sec. Cor
[illegible]	Set a sandstone [illegible] x [illegible] x [illegible] ins. 12 ins. in the ground marked "1/16" on E. face in a mound of earth 30 ins. diam. at base and 18 ins high dug 2 pits 18 x 12 x 12 ins. E & W. dist 5 ft from mound for 1/16 Sec. Cor
[illegible]	Set a sandstone [illegible] x [illegible] x [illegible] ins. 12 ins. in the ground marked "1/16" on E. face in a mound of earth 30 ins diam. at base and 18 ins high, dug 2 pits 18 x 12 x 12 ins. E & W. dist. 5 ft. from mound for 1/16 Sec. Cor.
[illegible]	To the 1/16 Sec. Cor. on Sec. line between Secs. 7 and [illegible]
	Land broken and Mountainous
	Grazing [illegible]
	Soil [illegible] Rate

Uncompahgre Ute Indian Surveys.

Subdivisions of T. 10 S.R. 20 E. Salt Lake Mer. Utah Terry Contd.

Chains	
	From the N 1/16 Sec Cor. on Sec. line between Sections 7 and 8 I run East on a random line through the middle of the N half of Sec. 8
	Var. 16° 00' East.
20.00	Set a temporary 1/16 Sec. Cor. Land broken and Mountainous Soil 3d Rate.
40.00	Set a temporary 1/16 Sec Cor. Land broken and Mountainous Soil 3d Rate.
60.00	Set a temporary 1/16 Sec. Cor Land broken and Mountainous Soil 3d Rate.
5.0.16	Intersect the N. & S. line bet. Secs 8 and 9 at 16 links N of the N 1/16 Sec Cor. Land broken & Mountainous Soil 3d Rate. From this corner I run N 89° 30' W on a true line through the middle of the N half of Sec 8 with the same [illegible]
[illegible]	Set a sandstone 18 X 4 X 4 ins. 12 ins. in the ground, marked "1/16" on E. face in a mound of earth 30 ins diam at base and 18 ins high, dug 2 pits 18 X 12 X 12 ins. E & W. dist. 5 ft. from mound for 1/16 Sec. Cor
[illegible]	Set a sandstone [illegible] X [illegible] X [illegible] ins. 12 ins. in the ground marked "1/16" on E. face in a mound of earth 30 ins. diam at base and 18 ins high, dug 2 pits 18 X 12 X 12 ins [illegible] dist. 5 ft from mound for 1/16 Sec. Cor.
6.0.12	Set a sandstone 16 X 8 X 8 ins. 12 ins. in the ground marked 1/16 on E. face in a mound of earth 30 ins. diam. at base and 18 ins. high, dug 2 pits 18 X 12 X 12 ins. E & W. dist. 5 ft. from mound for 1/16 Sec. Cor.
5.0.16	To the N 1/16 Sec. Cor. on Sec. line between Secs. 7 and 8
	Land broken and Mountainous
	Grazing good
	Soil sandy 3d Rate

Aug. 24, 1882

Uncompahgre Ute Indian Surveys.

Subdivisions of T. [illegible] S.R. [illegible] E. Salt Lake Mer. Utah Terr.y Con.td

Chains.	
	From the 1/4 Sec. Cor. on Sec. line between Sections [illegible] and [illegible] I run [illegible] on a random line through the middle of Sec. [illegible] Var. 16° [illegible] East.
20.00	Set a temporary 1/16 Sec. Cor. Land [illegible] Soil [illegible] Rate.
40.00	Set a temporary 1/4 Sec. Cor. Land [illegible] Soil [illegible] Rate.
60.00	Set a temporary 1/16 Sec. Cor. Land [illegible] Soil [illegible] Rate.
[illegible]	Intersect the N. and S. line bet. Secs. [illegible] at [illegible] links [illegible] of the 1/4 Sec. Cor. Land [illegible] Soil [illegible] Rate. From this corner I run [illegible] on a true line through the middle of Sec. [illegible] with the same var.
[illegible]	Set a [illegible] X [illegible] X [illegible] ins. 12 ins. in ground marked "1/16" on E. face in a mound of earth 30 ins. diam. at base and 18 ins. high; dug 2 pits 18 X 12 X 12 ins. E. and W., dist. 5 ft. from mound for 1/16 Sec. Cor.
[illegible]	Set a [illegible] X [illegible] X [illegible] ins. 12 ins. in ground marked "1/4" on E. face in a mound of earth 30 ins. diam. at base and 18 ins. high; dug 2 pits 18 X 12 X 12 ins. E. and W., dist. 5 ft. from mound for 1/4 Sec. Cor.
[illegible]	Set a [illegible] X [illegible] X [illegible] ins. 12 ins. in ground marked "1/16" on E. face in a mound of earth 30 ins. diam. at base and 18 ins. high; dug 2 pits 18 X 12 X 12 ins. E. and W., dist. 5 ft. from mound for 1/16 Sec. Cor.
[illegible]	To the 1/4 Sec. Cor. on Sec. line between Secs. [illegible] and [illegible] Land [illegible] Grazing [illegible] Soil [illegible] Rate.

Uncompahgre Ute Indian Surveys.

Subdivisions of T. 10 S.R. 30 E. Salt Lake Mer. Utah Terr.y Con.td

Chains	From the N 1/16 Sec. Cor. on Sec. line between Sections 7 and 8 I run West on a random line through the middle of the N half of Sec. 7
	Var. 16° 00' East.
20.00	Set a temporary 1/16 Sec. Cor. Land broken and Mountainous Soil 3d Rate.
40.00	Set a temporary 1/16 Sec. Cor. Land broken and Mountainous Soil 3d Rate.
60.00	Set a temporary 1/16 Sec. Cor. Land broken and Mountainous Soil 3d Rate.
77.15	Intersect the N. & S. line bet. Secs. 7 and 12 at 4 links N of the N 1/16 Sec. Cor. Land broken & Mountain Soil 3d Rate. From this corner I run N 89° 58' E on a true line through the middle of the N half of Sec. 7 with the same var.
37.15	Set a sandstone 18 x 14 x 4 ins. 12 ins. in the ground, marked "1/16" on E. face in a mound of earth 30 ins. diam. at base and 18 ins. high, dug 2 pits 18 x 12 x 12 ins. E & W. dist. 5 ft. from mound for 1/16 Sec. Cor.
37.15	Set a sandstone 30 x 13 x 3 ins. 12 ins. in the ground, marked "1/16" on E. face in a mound of earth 30 ins. diam. at base and 18 ins. high, dug 2 pits 18 x 12 x 12 ins. E & W. dist. 5 ft. from mound for 1/16 Sec. Cor.
77.15	Set a sandstone 16 x 9 x 7 ins. 12 ins. in the ground, marked "1/16" on E. face in a mound of earth 30 ins. diam. at base and 18 ins. high, dug 2 pits 18 x 12 x 12 ins. E & W. dist. 5 ft. from mound for 1/16 Sec. Cor.
77.15	To the N 1/16 Sec. Cor. on Sec. line between Secs. 7 and 8
	Land broken and Mountainous
	Grazing good
	Soil sandy 3d Rate

Subdivisions of T. 10 S.R. 5 E. Salt Lake Mer. Utah Terr.y Con.td

Chains.	
	From the S 1/16 Sec. Cor. on Sec. line between Sections 5 and 6 I run West on a random line through the middle of the S half of Sec. 6 Var. 16° 00' East.
20.00	Set a temporary 1/16 Sec. Cor. Land broken and Mountainous Soil 3d Rate.
40.00	Set a temporary 1/16 Sec. Cor. Land broken and Mountainous Soil 3d Rate.
60.00	Set a temporary 1/16 Sec. Cor. Land broken and Mountainous Soil 3d Rate.
96.32	Intersect the N. & S. line bet. Secs. 1 and 6 at 13 links N. of the S 1/16 Sec. Cor. Land broken & Mountain Soil 3d Rate. From this corner I run N 89° 55' E on a true line through the middle of the S half of Sec. 6 with the same var.
36.32	Set a sandstone 18 x 14 x 16 ins. 12 ins. in the ground, marked "1/16" on E. face in a mound of earth 30 ins. diam. at base and 18 ins. high, dug 2 pits 18 x 12 x 12 ins. E & W. dist. 5 ft. from mound for 1/16 Sec. Cor.
56.32	Set a sandstone 18 x 15 x 4 ins. 12 ins. in the ground, marked "1/16" on E. face in a mound of earth 30 ins. diam. at base and 18 ins. high, dug 2 pits 18 x 12 x 12 ins. E & W. dist. 5 ft. from mound for 1/16 Sec. Cor.
76.32	Set a sandstone 18 x 16 x 10 ins. 12 ins. in the ground, marked "1/16" on E. face in a mound of earth 30 ins. diam. at base and 18 ins. high, dug 2 pits 18 x 12 x 12 ins. E & W. dist. 5 ft. from mound for 1/16 Sec. Cor.
96.32	To the S 1/16 Sec. Cor. on Sec. line between Secs 5 and 6 Land broken and Mountainous Grazing good Soil sandy 3d Rate Narrow views of asphaltum

Uncompahgre Ute Indian Surveys.

Subdivisions of T. 10 S.R. 20 E. Salt Lake Mer. Utah Terr.y Con.td

---

Chains. From the 1/4 Sec. Cor. on Sec. line between Sections 5 and 6 I run
[illegible] West on a random line through the middle of Sec. 6

Var. 16° 00 East.

20.00 Set a temporary 1/16 Sec. Cor. Land broken and Mountainous Soil 2d Rate.

40.00 Set a temporary 1/4 Sec. Cor. Land broken and Mountainous Soil 2d Rate.

60.00 Set a temporary 1/16 Sec. Cor. Land broken and Mountainous Soil 2d Rate.

96.30 Intersect the N. and S. line bet. Secs. 1 & 6 at 2 1/2 links N of the 1/4 Sec. Cor.
Land broken & Mountainous Soil 2d Rate.
From this corner I run N 89° 50' E on a true line through the middle of Sec. 6 with the same var.

[illegible] Set a sandstone 12 x 7 x 4 ins. 12 ins. in ground marked "1/16" on E. face in a mound of earth 30 ins. diam. at base and 18 ins. high; dug 2 pits 18 x 12 x 12 ins. E. and W., dist. 5 ft. from mound for 1/16 Sec. Cor.

56.30 Set a sandstone 30 x 10 x 3 ins. 12 ins. in ground marked "1/4" on E. face in a mound of earth 30 ins. diam. at base and 18 ins. high; dug 2 pits 18 x 12 x 12 ins. E. and W., dist. 5 ft. from mound for 1/4 Sec. Cor.

76.30 Set a sandstone 16 x 8 x 4 ins. 12 ins. in ground marked "1/16" on E. face in a mound of earth 30 ins. diam. at base and 18 ins. high; dug 2 pits 18 x 12 x 12 ins. E. and W., dist. 5 ft. from mound for 1/16 Sec. Cor.

96.30 To the 1/4 Sec. Cor. on Sec. line between Secs. 5 and 6
Land broken and Mountainous
Grazing fair
Soil sandy 2d Rate [illegible]

Uncompahgre Ute Indian Surveys.

Subdivisions of T. 10 S.R. 20 E. Salt Lake Mer. Utah Terry Contd.

Chains	
	From the N 1/16 Sec Cor. on Sec. line between Sections 5 and 6 I run West on a random line through the middle of the N half of Sec 6
	Var 16° 00' East
20.00	Set a temporary 1/16 Sec. Cor. Land broken and Mountainous Soil 3d Rate.
40 00	Set a temporary 1/16 Sec Cor Land broken and Mountainous Soil 3d Rate.
60 00	Set a temporary 1/16 Sec. Cor. Land broken and Mountainous Soil 3d Rate.
76.55	Intersect the N. & S. line bet. Secs 1 and 6 at 45 links S of the N 1/16 Sec Cor. Land broken & Mountainous Soil 3d Rate.
	From this corner I run [illegible] on a true line through the middle of the N half of Sec 6 with the same [illegible]
56.55	Set a sandstone 30 x 5 x 5 ins. 12 ins. in the ground, marked "1/16" on E face in a mound of earth 30 ins diam at base and 18 ins. high, dug 2 pits 18 x 12 x 12 ins. E & W. dist 5 ft. from mound for 1/16 Sec. Cor
56.55	Set a sandstone 30 x 15 x 5 ins. 12 ins. in the ground marked "1/16" on E face in a mound of earth 30 ins. diam at base and 18 ins high dug 2 pits 18 x 12 x 12 ins. E & W. dist 5 ft. from mound for 1/16 Sec. Cor
76.55	Set a sandstone 30 x 5 x 5 ins. 12 ins. in the ground marked "1/16" on E face in a mound of earth 30 ins. diam at base and 18 ins. high, dug 2 pits 18 x 12 x 12 ins. E & W. dist. 5 ft. from mound for 1/16 Sec. Cor.
76.55	To the N 1/16 Sec. Cor. on Sec. line betwee Secs. 5 and 6
	Land broken and Mountainous
	Grazing fair
	Soil sandy 3d Rate Narrow Views & asphalt
	Aug. 22d 188

T. 10. S. of R. 20. E. of Salt Lake Mer. Utah

General Description

The land of this township is a high, rolling and mountainous plateau, producing good razing consisting mainly of bunch grass and white sage. It is divided by the alley of willow creek which traverses the middle part of the touruship. This contains a large quantity of water during the spring and early part of the summer.

Springs near Willow Creek afford water all the year.

BLANK

PAGE

We hereby Certify that we D. J. Major United States Survey in Surveying all those parts or portion of the Subdivision and Meander lines of Township No 10 South Range 20 East of the Salt Lake Meridian Territory of Utah, as are represented in the foregoing field Notes as have been Surveyed by him and under his direction; and that said Survey has been in all respects, to the best of our Knowledge and belief and faithfully Surveyed in the Corner Monuments esta according to the instructions furnished by the General Land at Washington D. C.

Russell J. McCshon Survey
Rudolph Neff Survey
Chas. L. Lowry Chainm
Robt Shultz Ch
C. E. McLean Chainman
B. Hohendorf Chain
Peter Stewart Axman

Henry Raymond — Axman
Edwin Bevier — Axman
J. T. Jordan — Axman
John Johnston — Flagman
M. K. Johnson — Flagman
W. Hurley — Flagman

Subscribed and sworn to before
this thirteenth day of December 1882

Liv. V. Kennon,
2nd Lieut., 6th Infty.,
Comdg. Ft. Thom

Volume
#
R0267

A-2 Q4 176

Henry Raymond Axman
Edwin Bevier Axman
J T Jordan Axman
John Johnston Flagman
M K Johnson Flagman
W Hurley Flagman

Subscribed and sworn to before me
this thirteenth day of December 1882

Liv. V. Kennon,
2nd Lieut., 6th Infty.,
Comdg. Ft. Thornburgh

Volume
#
R0267

Original

Final oaths for surveys.

List of Names.

A list of names of the persons employed by D. G. Major, U. S. Surveyor to assist in running, measuring and marking the lines and corners described in the foregoing field notes of the survey of the Township, subdivision and meander lines of Township No. 10 South of the base line of range No. 20 East of the Salt Lake Principal Meridian, Territory of Utah, showing the respective capacities in which they acted.

Russell J. Mershon	Surveyor
Rudolph Neff	Surveyor
Chas. L. Lowry	Chainman
Robt. Shultz	Chainman
C. E. McLean	Chainman
B. Hohendorf	Chainman
Peter Stewart	Moundsman
Henry Raymond	Moundsman
Edwin Bevan	Moundsman
J. T. Jordan	Axeman
John Johnston	Flagman
M. P. Johnson	Flagman
H. Hurley	Flagman

BLANK

PAGE

24 Examined by ..... RECEIVED WITH Indian office
Compared by ..... SUR.-GEN'L'S LETTER OF AUG 25 1883 Sept 11, 1883

Original

FIELD NOTES

OF THE SURVEY OF THE

Exteriors
Section and Subdivision
Lines

OF

Township No. 10 South
Range No. 21 East

OF THE

SALT LAKE MERIDIAN

IN

Utah Territory,

AS SURVEYED BY

DANIEL G. MAJOR,

U. S. Surveyor,

Under his Contract,

Dated December 20th, 1880.

Survey Commenced, August 4th *1882.*
Survey Completed, August 22d *1882.*

COPY OF PRELIMINARY OATHS OF ASSISTANTS.

We, the undersigned, do solemnly swear that we will well an truly perform the duties of transit and compass men according to instructions given us, and to the best of our skill and ability, in the su vey of the lands for allotment to the Uncompahgre and White Ri Ute Indians in the Territory of Utah.

[Signed]

RUSSELL J. MERSHON, *Transit.*
J. D. BRADFORD, *Transit.*
HARRY M. CROCKER, *Transit.*
WILLIAM J. PETERS, *Compass-man.*
CYRIL WILLIAMS, *Compass-man.*

Subscribed and sworn to before me this 19th day of June, 1882.

[Signed]

E. H. BROWNE,
2d Lieut., 4th Inf'y,
Post Adjutant.

Fort Bridger, Wyoming Ter'y.

We, the undersigned, do solemnly swear that we will well an faithfully execute the duties of chain-carriers; that we will level the cha upon even and uneven ground, and plumb the tally-pins, either sticking or dropping the same; that we will report the true distance to a notable objects and the true length of all lines that we assist in measu ing, to the best of our skill and ability, and in accordance with instructio given us, in the survey of the lands for allotment to the Uncompahg and White River Ute Indians in the Territory of Utah.

[Signed]

EUGENE HEALY,
JOHN GLICK,
THOMAS TYRER,
R. H. JONES,
JOHN JOHNSTON,
CLARK E. McLEAN,
H. C. CARL HUIZE,
FRANK E. WHORTON,
G. A. ERIKSON,
C. W. BAKER,
PETER STEWART,
NAT. K. SEAMANS,
C. W. BOWNE,
JOSEPH H. SMITH,
W. HOWARD HAY,
JOHN DONOVAN,
W. H. HOGLE,
C. H. RAYMOND,
CHAS. C. MATTEN,
J. V. RICHARDSON,
E. S. BARNITZ,
CHARLES M. WEGSTEIN,
N. T. ANDERSON.

Sworn to and subscribed before me this 19th day of June, 1882.

[Signed]

E. H. BROWNE,
2d Lieut., 4th Inf'y,
Post Adjutant.

Fort Bridger, Wyo. Ter.

COPY OF PRELIMINARY OATHS OF ASSISTANTS.

We, the undersigned, do solemnly swear that we will well and truly perform the duties of flag-men, axe-men, and mound-men in the establishment of the corners and the erection of posts, mounds, and other duties, according to the instructions given us and to the best of our skill and ability, in the survey of the lands for allotment to the Uncompahgre and White River Ute Indians in the Territory of Utah.

[Signed]

EUGENE HEALY,
JOHN GLICK,
THOMAS TYRER,
ROBERT H. JONES,
JOHN JOHNSTON,
CLARK E. McLEAN,
H. C. C. HUIZE,
FRANK E. WHORTON,
G. A. ERIKSON,
CHAS. W. BAKER,
PETER STEWART,
NAT. K. SEAMANS,
C. W. BOWNE,
JOSEPH H. SMITH,
W. H. HAY,
JOHN DONOVAN,
W. H. HOGLE,
C. H. RAYMOND,
CHAS. C. MATTEN,
J. V. RICHARDSON,
EDWARD S. BARNITZ,
CHAS. M. WEGSTEIN,
N. T. ANDERSON.

Sworn to and subscribed before me this 19th day of June, 1882.

[Signed]

E. H. BROWNE,
2d Lieut., 4th Inf'y,
Post Adjutant.

Fort Bridger, Wyo. Terr.

NOTE.—For preliminary oaths of other assistants see Field Notes of Uintah Special Base, 1st Standard Parallel and 1st Guide Meridian West.

Examined by

Compared by

FIELD NOTES

OF THE SURVEY OF THE

East Boundary

OF

Township No. 10 South.

Range No. 21 East.

OF THE

SALT LAKE MERIDIAN

IN

Utah Territory,

AS SURVEYED BY

DANIEL G. MAJOR,

U. S. Surveyor,

Under his Contract,

Dated December 20th, 1880.

Survey Commenced, August 4 *1882.*

Survey Completed, August 5th *1882.*

BOOK-A-267

Examined by

Compared by

FIELD NOTES

OF THE SURVEY OF THE

East Boundary

OF

Township No. 10 South.

Range No. 21 East

OF THE

SALT LAKE MERIDIAN

IN

Utah Territory,

AS SURVEYED BY

DANIEL G. MAJOR,

U. S. Surveyor,

Under his Contract,

Dated December 20th, 1880.

Survey Commenced, August 4 *1882.*

Survey Completed, August 5th *1882.*

Chains.

East Boundary

This survey was commenced on August 4th 1882 with a Gurley Transit in fine adjustment for azimuth level and collimation. The 100 link steel chain was carefully compared with and corrected by Stackpoles standard steel tape. I began at the sandstone that marks the intersection of ranges 21 and 22 East with the second standard parallel south from which I run

North on true line bet Secs 31 and 36 Bar 16° 10 E
over rolling upland

20.00 Set a sandstone 18 x 8 x 6 ins 12 ins deep in the ground marked "1/16" on N face dug 2 pits 18 x 12 x 12 ins Hand S of stone 5 ft dist from it and built a mound of earth 30 ins diam at base and 18 ins high for 1/16 sec cor
Land level and rolling, grazing poor
Soil light sandy 2d Rate

40.00 Set a sandstone 12 x 8 x 5 ins 12 ins deep in the ground marked "1/16" on N face dug 2 pits 18 x 12 x 12 ins Hand S and 5 ft dist from stone raised a mound of earth 30 ins diam at base and 20 ins high for 1/16 sec cor
Land level and undulating no grass
Soil light and sandy 2d Rate

60.00 Set a sandstone 16 x 10 x 3 ins 12 ins deep in the ground marked "1/16" on N face dug 2 pits 18 x 12 x 12 ins Hand S and 5 ft dist from stone raised a mound of earth 30 ins diam at base and 20 ins high for 1/16 sec cor

Chains.	
	Land level rolling and undulating
	Soil sandy 2d Rate Grazing mostly poor
80.00	Set a sandstone 24 x 10 x 4 ins 12 ins
	deep in the ground for cor to secs 25
	30. 31. 36 marked with 6 notches
	on the E and W edges and 5 Notches
	on the N Edge dug pits 18 x 12 x 12 ins
	each section 5 ft dist from stone
	raised a mound of earth 36 ins diam
	at base and 30 ins high for corner to
	sections 25 - 30 - 31 - 36
	Land level and rolling Grazing very scarce
	Soil light and sandy 2d Rate
	North on a true line bet Secs 25 and 30
	Var 16° 10' E°
	over rolling hills
90.00	Set a sandstone 18 x 12 x 12 ins 12 ins
	in the ground marked 1/16 on N face
	dug 2 pits 18 x 12 x 12 ins N and S
	of mound 5 ft dist from base and
	raised a mound of Earth 30 ins
	diam at base and 18 ins high for
	1/16 sec cor
	Land level and rolling grass poor
	Soil light and sandy 2d Rate
40.00	Set a sandstone 30 x 6 x 4 ins 12 ins
	deep in the ground marked 1/4 on
	N face dug 2 pits 18 x 12 x 12 ins
	N and S of mound 5 ft dist from
	base and raised a mound of earth
	30 ins diam at base and 30 ins
	high for 1/4 sec cor
	Land level and rolling grazing scant
	Soil light and sandy 2d Rate
60.00	Set a sandstone 20 x 8 x 5 ins 12 ins
	deep in the ground marked 3/16 on
	N face dug 2 pits 18 x 12 x 12 ins
	N and S of a mound 3 ft diam at
	base and 18 ins high for 3/16 sec cor

Chains	
	land level and rolling grazing scarce
	Soil light and sandy 3d Rate
80.00	Set a sandstone 30 x 10 x 10 ins 12 ins
	deep in the ground for cor to secs 19
	24 25 & 30 marked with 6 notches
	on the E and W edges and 4 notches
	on the N edge dug pits 18 x 18 x 12 ins
	in each section 5 ft dist from
	stone raised a mound of earth
	36 ins diam at base and 20 ins high for Cor
	Land rolling and broken No grazing
	Soil light sandy 3d Rate
	North on a true line bet secs 19 and 24
	Var 16° 10' E
	over rolling and broken country
20.00	Set a sandstone 12 x 10 x 8 ins 12 ins
	deep in the ground Marked 1/16 on
	N face dug 2 pits 18 x 12 x 12 ins
	N and S of mound 5 ft dist from
	base and built a mound of earth
	30 ins diam at base and 18 ins high
	for 1/16 sec Cor
	Land broken with bluffs grass poor
	Soil light sandy 3d Rate
40.00	Set a sandstone 26 x 7 x 7 ins 12 ins
	deep in the ground marked 1/4 on
	N face dug 2 pits 18 x 12 x 12 ins
	N and S of mound 5 ft dist from
	base and built a mound of earth
	30 ins diam at base and 18 ins
	high for 1/4 sec Cor
	Land broken with bluffs no grass
	Soil sandy 3d Rate
60.00	Set a sandstone 14 x 10 x 11 ins 12 ins
	deep in the ground Marked 1/16 on
	the N face dug 2 pits 18 x 12 x 12 ins
	N and S of the mound of earth and
	5 ft dist from base then built a
	mound of earth 30 ins diam at base
	and 18 ins high for 1/16 sec Cor

Uncompahgre Ute Indian Surveys.

Exterior of T. 16 S. R. 21 E. Salt Lake Mer. Utah Terr'y, Cont'd.

Chains.

..... diam at base and 18 ins high for 1/4 sec cor
Land rough and Mountainous
grazing indifferently good
Soil light sandy rocky S.d rate
50.00 Set a sandstone 24x16x6 ins 12 ins
deep in the ground for the corner to
sections 7-12-13 and 18 marked
with 6 notches on the E and W
edges and 2 on the N Edge dug pits
in each section 3 ft dist from base of
stone Built a mound of earth 36
ins diam at base and 20 ins high
on the cor to Secs 7-12-13-18
and broken rough and mountainous
grazing good on bluffs otherwise poor
Soil light rocky & sandy S.d Rate

with an a true line bet Secs 7 & 12
Var 16° 10' E.

70.00 Set a sandstone 20x8x5 ins 12 ins deep
in the ground Marked 1/16 on N face dug 2
pits 18x12x12 ins N & S 3 ft dist from stone
built mound of earth 30 ins at base & 18 ins
high for 1/16 sec cor grass generally scarce
Land broken rough and Mountainous
Soil light and sandy S.d Rate
141.00 Set a sandstone 16x7x4 ins 12 ins deep
in ground Marked 1/4 on N face dug 2
pits N and S 3 ft dist from stone built a
mound of earth 30 ins diam at base & 20 ins
high for 1/4 sec cor grazing like last poor
Land rough and Mountainous
Soil Sandy S.d Rate
160.00 Set a sandstone 36x16x16 ins 12 ins deep
in ground Marked "1/16" on N face dug 2 pits
18x12x12 ins N & S 3 ft dist from stone built mound of earth
30 ins diam at base and 18 ins high for 1/16 sec cor
and rough and Mountainous grass scant
Soil S.d rate sandy
180.00 Set a sandstone 20x10x11 ins 12 ins deep in
ground for cor to sections 1. 6. 7. 12 marked with
6 Notches on E and W edges and 1 on N edge dug

Chains.

diam at base and 18 ins high for 1/16 sec Cor
Land rough and Mountainous
grazing indifferently good
Soil light sandy & rocky 2d rate
80.00 Set a sandstone 24x10x6 ins 12 ins
deep in the ground for the corner to
sections 7-12-13 and 18 marked
with 6 notches on the E and W
edges and 2 on the N Edge dug pits
in each section 5 ft dist from base of
stone Built a mound of earth 36
ins diam at base and 20 ins high
for the Cor to secs 7-12-13-18
Land broken rough and mountainous
grazing good in bluffs otherwise poor
Soil light rocky & sandy 2d Rate

North on a true line bet secs 7 & 12
Var 16° 10' E.

30.00 Set a sandstone 20x8x5 ins 12 ins deep
in the ground Marked 1/16 on N face dug 2
pits 18x12x12 ins N & S 5 ft dist from stone
built mound of earth 30 ins at base & 18 ins
high for 1/16 sec Cor grass generally scarce
Land broken rough and Mountainous
Soil light and sandy 2d Rate
41.00 Set a sandstone 16x7x4 ins 12 ins deep
in ground Marked 1/4 on N face dug 2
pits N and S 5 ft dist from stone built a
mound of earth 30 ins diam at base & 20 ins
high for 1/4 sec Cor grazing like last poor
Land rugged and Mountainous
Soil Sandy 2d Rate
60.00 Set a sandstone 38x16x10 ins 12 ins deep
in ground Marked "1/16" on N face dug 2 pits
18x12x12 ins N & S 5 ft dist from stone built mound of earth
30 ins diam at base and 18 ins high for "1/16" sec Cor
Land rough and Mountainous grass scant
Soil 2d rate sandy
80.00 Set a sandstone 20x10x11 ins 12 ins deep in
ground for Cor to sections 1.6.7.12 marked with
6 Notches on E and W edges and 1 on N edge dug

Examined by

Compared by

FIELD NOTES

OF THE SURVEY OF THE

Section Lines

OF

Township No. 10 South
Range No. 21 East

OF THE

SALT LAKE MERIDIAN

IN

Utah Territory,

AS SURVEYED BY

DANIEL G. MAJOR,

U. S. Surveyor,

Under his Contract,

Dated December 20th, 1880.

Survey Commenced, August 4th *1882.*
Survey Completed, August 11th *1882.*

13

Township 10 S. R. 21 E. Salt Lake Th
Utah Terry.



Uncompahgre Ute Indian Surveys.

Subdivisions of T. 10 S.R. 21 19 E. Salt Lake Mer. Utah Terr.y Con.td

Chains North bet. Secs. 35 and 36
Var. 16° 15' East.

20.00 Set a sandstone 20 x 8 x 4 ins. 12 ins. in ground marked "1/16" on N. face in a mound of earth 30 ins. diam. at base and 18 ins. high; dug 2 pits 18 x 12 x 12 ins. N. and S., dist. 5 ft. from mound for 1/16 Sec. Cor.
Land level & Rolling
grazing good sandy Soil 2d Rate.

40.00 Set a sandstone 18 x 6 x 6 ins. 12 ins. in ground marked "1/4" on N. face in a mound of earth 30 ins. diam. at base and 20 ins. high; dug 2 pits 18 x 12 x 12 ins. N. and S., dist. 5 ft. from mound for 1/4 Sec. Cor.
Land level and rolling
grazing good sandy Soil 2d Rate.

60.00 Set a sandstone 16 x 10 x 7 ins. 12 ins. in ground marked "1/16" on N. face in a mound of earth 30 ins. diam. at base and 18 ins. high; dug 2 pits 18 x 12 x 12 ins. N. and S., dist. 5 ft. from mound for 1/16 Sec. Cor.
Land level and undulating
grazing good sandy Soil 2d Rate.

80.00 Set a sandstone 24 x 10 x 5 ins. 12 ins. in ground marked "IIIII" on N.E. face on S.E. face "I" ~~on S.W. face and on N.W. face~~ in a mound of earth 36 ins. diam. at base, and 30 ins. high; dug pits 18 x 18 x 12 ins. in each Section 5 ft. dist. from mound for Corner to Secs.
Land level and rolling
Grazing good
Soil sandy 2d Rate

193

Uncompahgre Ute Indian Surveys.

Subdivisions of T. 10 S.R. 21 E. Salt Lake Mer. Utah Terr.y Con.td

Chains.	
	East on a random line bet. Secs. 25 and 36 Var. 16° 15' East.
20.00	Set a temporary 1/16 Sec. Cor. Land level & rolling grass sandy Soil 2d Rate.
40.00	Set a temporary 1/4 Sec. Cor. Land level & rolling good grass sandy Soil 2d Rate.
60.00	Set a temporary 1/16 Sec. Cor. Land level & rolling grass sandy Soil 2d Rate.
79.86	Intersect the E Boundary of the township at 34 links N of the corner to Secs. 25. 30. 31. & 36 Land level & rolling sandy Soil 2d Rate.
	From this corner I run N 89° 45' W on a true line bet. Secs. 25 and 36 with the same var.
19.96	Set a sandstone 16 × 12 × 5 ins. 12 ins. in ground marked "1/16" on E. face in a mound of earth 30 ins. diam. at base and 18 ins. high; dug 2 pits 18 × 12 × 12 ins. E. and W., dist. 5 ft. from mound for 1/16 Sec. Cor.
39.93	Set a sandstone 20 × 10 × 10 ins. 12 ins. in ground marked "1/4" on E. face in a mound of earth 30 ins. diam. at base and 20 ins. high; dug 2 pits 18 × 12 × 12 ins. E. and W., dist. 5 ft. from mound for 1/4 Sec. Cor.
59.89	Set a sandstone 18 × 9 × 8 ins. 12 ins. in ground marked "1/16" on E. face in a mound of earth 30 ins. diam. at base and 18 ins. high; dug 2 pits 18 × 12 × 12 ins. E. and W., dist. 5 ft. from mound for 1/16 Sec. Cor.
79.86	To the Corner to Secs. 25. 26 35 & 36 Land level undulating & rolling Grazing good Soil sandy 2d Rate

BOOK-A-267
194

Uncompahgre Ute Indian Surveys.

Subdivisions of T. 10 S.R. 3 E. Salt Lake Mer. Utah Terr.y Con.td

Chains - North bet. Secs. 25 and 26
Var. 16° 15' East.

20.00 set a sandstone 26 x 12 x 3 ins. 12 ins. in ground marked "1/16" on N. face in a mound of earth 30 ins. diam. at base and 8 ins. high; dug 2 pits 18 x 12 x 12 ins. N. and S., dist. 5 ft. from mound for 1/16 Sec. Cor.
Land level & rolling
grazing good sandy Soil 2d Rate.

40.00 Set a sandstone 14 x 8 x 5 ins. 12 ins. in ground marked "1/4" on N. face in a mound of earth 30 ins. diam. at base and 20 ins. high; dug 2 pits 18 x 12 x 12 ins. N. and S., dist. 5 ft. from mound for 1/4 Sec. Cor.
Land level and undulating
grazing good sandy Soil 2d Rate.

60.00 Set a sandstone 16 x 8 x 4 ins. 12 ins. in ground marked "1/16" on N. face in a mound of earth 30 ins. diam. at base and 18 ins. high; dug 2 pits 18 x 12 x 12 ins. N. and S., dist. 5 ft. from mound for 1/16 Sec. Cor.
Land level & rolling
grazing good sandy Soil 2d Rate.

80.00 Set a sandstone 30 x 16 x 5 ins. 12 ins. in ground marked "1111" on N. & S. face on E. & W. " " ~~on S. W. face and on N. W. face~~ in a mound of earth 36 ins. diam. at base, and 30 ins. high; dug pits 18 x 18 x 12 ins. in each Section 5 ft. dist. from mound for Corner to Secs.
Land level rolling and undulating
Grazing good
Soil sandy 2d Rate

Uncompahgre Ute Indian Surveys.

Subdivisions of T. 10 S. R. 21 E. Salt Lake Mer. Utah Terr.y Con.td

Chains. East on a random line bet. Secs. 23 and 24 Var. 16° 15' East.

20.00 Set a temporary 1/16 Sec. Cor. Land level & rolling good grass sandy Soil 2d Rate.

40.00 Set a temporary 1/4 Sec. Cor. Land level & rolling grass sandy Soil 2d Rate.

60.00 Set a temporary 1/16 Sec. Cor. Land level & rolling good grazing sandy Soil 2d Rate.

80.3 Intersect the E Boundary of the township at 12 links S of the corner to Secs. 19. 24. 25. 30 Land level & Rolling sandy Soil 2d Rate.

From this corner I run S 89° 55' W on a true line bet. Secs. 24 and 25 with the same var.

2.00 Set a sandstone 21 x 10 x 4 ins. 12 ins. in ground marked "1/16" on E. face in a mound of earth 30 ins. diam. at base and 18 ins. high; dug 2 pits 18 x 12 x 12 ins. E. and W., dist. 5 ft. from mound for 1/16 Sec. Cor.

40.16 Set a sandstone 16 x 8 x 5 ins. 12 ins. in ground marked "1/4" on E. face in a mound of earth 30 ins. diam. at base and 20 ins. high; dug 2 pits 18 x 12 x 12 ins. E. and W., dist. 5 ft. from mound for 1/4 Sec. Cor.

60.24 Set a sandstone 21 x 10 x 3 ins. 12 ins. in ground marked "1/16" on E. face in a mound of earth 30 ins. diam. at base and 18 ins. high; dug 2 pits 18 x 12 x 12 ins. E. and W., dist. 5 ft. from mound for 1/16 Sec. Cor.

80.32 To the Corner to Secs. 23. 24. 25 & 26
Land level and rolling
Grazing good
Soil sandy 2d Rate

17

Uncompahgre Ute Indian Surveys.

Subdivisions of T. 10 S. R. 31 E. Salt Lake Mer. Utah Terr.y Con.td

Chains	North bet. Secs. 2 3 and 3 4 Var. 16° 15' East.
20.00	Set a sandstone 18 x 12 x 6 ins. 12 ins. in ground marked "1/16" on N. face in a mound of earth 30 ins. diam. at base and 18 ins. high; dug 2 pits 18 x 12 x 12 ins. N. and S., dist. 5 ft. from mound for 1/16 Sec. Cor. Land level and rolling grazing good. sandy Soil 2d Rate.
40.00	Set a sandstone 12 x 12 x 4 ins. 12 ins. in ground marked "1/4" on N. face in a mound of earth 30 ins. diam. at base and 20 ins. high; dug 2 pits 18 x 12 x 12 ins. N. and S., dist. 5 ft. from mound for 1/4 Sec. Cor. Land level and rolling grazing good. sandy Soil 2d Rate.
60.00	Set a sandstone 15 x 12 x 7 ins. 12 ins. in ground marked "1/16" on N. face in a mound of earth 30 ins. diam. at base and 18 ins. high; dug 2 pits 18 x 12 x 12 ins. N. and S., dist. 5 ft. from mound for 1/16 Sec. Cor. Land level and rolling grazing good sandy Soil 2d Rate.
80.00	Set a sandstone 30 x 16 x 3 ins. 12 ins. in ground marked "111" on N. E. face on S. E. face ~~on S. W. face and on N. W. face~~ in a mound of earth 36 ins. diam. at base, and 30 ins. high; dug pits 18 x 18 x 12 ins. in each Section 5 ft. dist. from mound for Corner to Secs. 13 14 23 & 24. Land level and rolling Grazing good Soil sandy 2d Rate

Uncompahgre Ute Indian Surveys.

Subdivisions of T. 10 S. R. 21 E. Salt Lake Mer. Utah Terr.y Con.td

Chains.	
	East on a random line bet. Secs. 13 and 24 Var. 16° 15' East.
20.00	Set a temporary 1/16 Sec. Cor. Land level & rolling grazing sandy Soil 2d Rate.
40.00	Set a temporary 1/4 Sec. Cor. Land level & rolling good grazing Soil 2d Rate.
60.00	Set a temporary 1/16 Sec. Cor. Land level & rolling good grazing sandy Soil 2d Rate.
80.24	Intersect the E. Boundary of the township at 36 links N of the corner to Secs. 13. 18. 19 & 24 Land level & Rolling Sandy Soil 2d Rate.
	From this corner I run N 89° 45' W on a true line bet. Secs. 13 and 24 with the same var.
20.06	Set a sands tone 16 x 8 x 7 ins. 12 ins. in ground marked "1/16" on E. face in a mound of earth 30 ins. diam. at base and 18 ins. high; dug 2 pits 18 x 12 x 12 ins. E. and W., dist. 5 ft. from mound for 1/16 Sec. Cor.
40.12	Set a sands tone 15 x 5 x 5 ins. 12 ins. in ground marked "1/4" on E. face in a mound of earth 30 ins. diam. at base and 20 ins. high; dug 2 pits 18 x 12 x 12 ins. E. and W., dist. 5 ft. from mound for 1/4 Sec. Cor.
60.15	Set a sands tone 24 x 12 x 3 ins. 12 ins. in ground marked "1/16" on E. face in a mound of earth 30 ins. diam. at base and 18 ins. high; dug 2 pits 18 x 12 x 12 ins. E. and W., dist. 5 ft. from mound for 1/16 Sec. Cor.
80.24	To the Corner to Secs. 13. 14. 18. 23 & 24 Land level and rolling Grazing good Soil sandy 2d Rate

Uncompahgre Ute Indian Surveys.

Subdivisions of T. 10 S. R. 21 E. Salt Lake Mer. Utah Terry Con.td

Chains North bet. Secs. 13 and 14
Var. 16° 15' East.

20.00 Set a sandstone 18 X 12 X 10 ins. 12 ins. in ground marked "1/16" on N. face in a mound of earth 30 ins. diam. at base and 8 ins. high; dug 2 pits 18 X 12 X 12 ins. N. and S. dist. 5 ft. from mound for 1/16 Sec. Cor. Land rolling and broken grazing fair sandy Soil 2d Rate.

40.00 Set a sandstone 20 X 8 X 6 ins. 12 ins. in ground marked "1/4" on N. face in a mound of earth 30 ins. diam. at base and 20 ins. high; dug 2 pits 18 X 12 X 12 ins. N. and S. dist. 5 ft. from mound for 1/4 Sec. Cor. Land rolling and broken grazing fair sandy Soil 2d Rate.

60.00 Set a sandstone 14 X 5 X 4 ins. 12 ins. in ground marked "1/16" on N. face in a mound of earth 30 ins. diam. at base and 18 ins. high; dug 2 pits 18 X 12 X 12 ins. N. and S. dist. 5 ft. from mound for 1/16 Sec. Cor. Land rolling and broken grazing good sandy Soil 2d Rate.

80.00 Set a sandstone 34 X 8 X 4 ins. 12 ins. in ground marked "11" on N. E. face on S. E. face "1" ~~on S. W. face and on N. W. face~~ in a mound of earth 36 ins. diam. at base, and 30 ins. high; dug pits 18 X 18 X 12 ins. in each Section 5 ft. dist. from mound for Corner to Secs. 11. 12. 13. 14
Land rolling and mountainous
Grazing good generally
Soil sandy 2d Rate

Uncompahgre Ute Indian Surveys.

Subdivisions of T. 10 S. R. 21 E. Salt Lake Mer. Utah Terry. Con.td

Chains.	
	East on a random line bet. Secs. 12 and 13 Var. 16° 15' East.
20.00	Set a temporary 1/16 Sec. Cor. Land rolling & broken grass good sandy Soil 3d Rate.
40.00	Set a temporary 1/4 Sec. Cor. Land rolling & broken grass good sandy Soil 3d Rate.
60.00	Set a temporary 3/16 Sec. Cor. Land rolling broken grazing good sandy Soil 3d Rate.
80.72	Intersect the E Boundary of the township at 38 links N of the corner to Secs. 7. 12. 13. 18 Land rolling & broken grazing good sandy Soil 3d Rate.
	From this corner I run N 89° 48' W on a true line bet. Secs. 12 and 13 with the same var.
20.18	Set a sands tone 14 x 12 x 5 ins. 12 ins. in ground marked "1/16" on E. face in a mound of earth 30 ins. diam. at base and 18 ins. high; dug 2 pits 18 x 12 x 12 ins. E. and W, dist. 5 ft. from mound for 1/16 Sec. Cor.
40.36	Set a sands tone 16 x 11 x 7 ins. 12 ins. in ground marked "1/4" on E. face in a mound of earth 30 ins. diam. at base and 20 ins. high; dug 2 pits 18 x 12 x 12 ins. E. and W, dist. 5 ft. from mound for 1/4 Sec. Cor.
60.54	Set a sands tone 14 x 10 x 10 ins. 12 ins. in ground marked "3/16" on E. face in a mound of earth 30 ins. diam. at base and 18 ins. high; dug 2 pits 18 x 12 x 12 ins. E. and W, dist. 5 ft. from mound for 3/16 Sec. Cor.
80.72	To the Corner to Secs. 11. 12. 13. 14 Land broken and mount ainous Grazing good Soil sandy 3d Rate

Uncompahgre Ute Indian Surveys.

Subdivisions of T. 10 S. R. 21 E. Salt Lake Mer. Utah Terry Con.td

Chains	North bet. Secs. 11 and 12 Var. 16° 15' East.
20.00	Set a sandstone 18 x 10 x 4 ins. 12 ins. in ground marked "1/16" on N. face in a mound of earth 30 ins. diam. at base and 18 ins. high; dug 2 pits 18 x 12 x 12 ins. N. and S. dist. 5 ft. from mound for 1/16 Sec. Cor. Land level broken rocky bluffs grass good on bluffs sandy Soil 2d Rate.
40.00	Set a sandstone 16 x 8 x 3 ins. 12 ins. in ground marked "1/4" on N. face in a mound of earth 30 ins. diam. at base and 20 ins. high; dug 2 pits 18 x 12 x 12 ins. N. and S. dist. 5 ft. from mound for 1/4 Sec. Cor. Land level and broken rocky bluffs grass on bluffs sandy Soil 2d Rate.
60.00	Set a sandstone 30 x 10 x 5 ins. 12 ins. in ground marked "1/16" on N. face in a mound of earth 30 ins. diam. at base and 18 ins. high; dug 2 pits 18 x 12 x 12 ins. N. and S. dist. 5 ft. from mound for 1/16 Sec. Cor. Land level broken rocky bluffs grass good on bluffs sandy Soil 2d Rate.
80.00	Set a sandstone 36 x 12 x 5 ins. 12 ins. in ground marked "1" on N. & E. face on S. & E. face "1" ~~on S. W. face and on N. W. face~~ in a mound of earth 36 ins. diam. at base, and 30 ins. high; dug pits 18 x 18 x 12 ins. in each Section 5 ft. dist. from mound for Corner to Secs. 11, 12, 2, 3 Land broken rocky and mountainous Grazing good in bluffs Soil sandy 2d Rate Aug. 14th 1882

Uncompahgre Ute Indian Surveys.

Subdivisions of T. 10 S. R. 21 E. Salt Lake Mer. Utah Terr.y Con.td

Chains. East on a random line bet. Secs. 1 and 12 Var. 16° 15' East.

20.00 Set a temporary 1/16 Sec. Cor. Land broken & rocky bluffs grass sandy Soil 3d Rate.

40.00 Set a temporary 1/4 Sec. Cor. Land broken & rocky bluffs grass sandy Soil 3d Rate.

60.00 Set a temporary 1/16 Sec. Cor. Land broken & rocky bluffs grass sandy Soil 3d Rate.

80.70 Intersect the E Boundary of the township at 68 links N of the corner to Secs. 16. 7. 12 Land broken rocky Soil 3d Rate.

From this corner I run N. 89° 31' W on a true line bet. Secs. 1 and 12 with the same var.

20.18 Set a sandstone 24 x 12 x 8 ins. 12 ins. in ground marked "1/16" on E. face in a mound of earth 30 ins. diam. at base and 18 ins. high; dug 2 pits 18 x 12 x 12 ins. E. and W., dist. 5 ft. from mound for 1/16 Sec. Cor.

40.35 Set a sandstone 16 x 8 x 4 ins. 12 ins. in ground marked "1/4" on E. face in a mound of earth 30 ins. diam. at base and 20 ins. high; dug 2 pits 18 x 12 x 12 ins. E. and W., dist. 5 ft. from mound for 1/4 Sec. Cor.

60.53 Set a sandstone 14 x 10 x 3 ins. 12 ins. in ground marked "1/16" on E. face in a mound of earth 30 ins. diam. at base and 18 ins. high; dug 2 pits 18 x 12 x 12 ins. E. and W., dist. 5 ft. from mound for 1/16 Sec. Cor.

80.70 To the Corner to Secs. 1. 2. 11 & 12

Land broken and mountainous
Grazing fair
Soil sandy 3d Rate

Uncompahgre Ute Indian Surveys.

Subdivisions of T. 10 S.R. 21 E. Salt Lake Mer. Utah Terr.y Con.td

Chains.	
	North on a random line bet. Secs. 1 and 2 — Var. 16° 15' East.
20.00	Set a temporary 1/16 Sec. Cor. Land very rough & mountainous Soil 3d Rate.
40.00	Set a temporary 1/4 Sec. Cor. Land very rough & mountainous Soil 3d Rate.
60.00	Set a temporary 1/16 Sec. Cor. Land very rough & mountainous. Soil 3d Rate.
81.52	Intersect the N Boundary of the township at 36 links East of the corner to Secs. 1. 2. 35 & 36 Land rough & mountainous good grass sandy Soil 3d Rate.
	From this corner I run S 00° 15' E on a true line bet. Secs. 1 and 2 — with the same var.
21.52	Set a sandstone 16 x 11 x 6 ins. 12 ins. in ground marked "1/16" on E. face in a mound of earth 30 ins. diam. at base and 18 ins. high; dug 2 pits 18 x 12 x 12 ins. E. and W., dist. 5 ft. from mound for 1/16 Sec. Cor.
41.52	Set a sandstone 17 x 8 x 4 ins. 12 ins. in ground marked "1/4" on E. face in a mound of earth 30 ins. diam. at base and 20 ins. high; dug 2 pits 18 x 12 x 12 ins. E. and W., dist. 5 ft. from mound for 1/4 Sec. Cor.
61.52	Set a sandstone 18 x 10 x 5 ins. 12 ins. in ground marked "1/16" on E. face in a mound of earth 30 ins. diam. at base and 18 ins. high; dug 2 pits 18 x 12 x 12 ins. E. and W., dist. 5 ft. from mound for 1/16 Sec. Cor.
81.52	To the Corner to Secs. 1. 2. 11 & 12 — Land broken bluffs and Mountainous Grazing poor Soil sandy 2 & 3d Rate

203

Uncompahgre Ute Indian Surveys.

Subdivisions of T. 10 S. R. 21 E. Salt Lake Mer. Utah Terry Con.td

Chains North bet. Secs. 34 and 35
Var. 16° 15' East.

20.00 et a sandstone 30 x 10 x 4 ins. 12 ins. in ground marked "1/16" on N. face in a mound of earth 30 ins. diam. at base and 8 ins. high; dug 2 pits 18 x 12 x 12 ins. N. and S., dist. 5 ft. from mound for 1/16 Sec. Cor. and level broken and undulating grazing fair sandy Soil 2d. Rate.

40.00 et a sandstone 28 x 13 x 10 ins. 12 ins. in ground marked "1/4" on N. face in a mound of earth 30 ins. diam. at base and 20 ins. high; dug 2 pits 18 x 12 x 12 ins. N. and S., dist. 5 ft. from mound for 1/4 Sec. Cor. and level broken and rough grazing good sandy Soil 2d. Rate.

60.00 et a sandstone 13 x 11 x 10 ins. 12 ins. in ground marked "1/16" on N. face in a mound of earth 30 ins. diam. at base and 18 ins. high; dug 2 pits 18 x 12 x 12 ins. N. and S., dist. 5 ft. from mound for 1/16 Sec. Cor. Land level and undulating good grass sandy Soil 2d. Rate.

80.00 Set a sandstone 30 x 10 x 4 ins. 12 ins. in ground marked IIIII on N. & E. face on S. E. face " II " ~~on S. W. face and on N. W. face~~ in a mound of earth 36 ins. diam. at base, and 30 ins. high; dug pits 18 x 18 x 12 ins. in each Section 5 ft. dist. from mound for Corner to Secs.
Land level and undulating
Grazing generally good
Soil sandy 2d. Rate

Uncompahgre Ute Indian Surveys.

Subdivisions of T. 10 S.R. 21 E. Salt Lake Mer. Utah Terr.y Con.td

Chains	
	East on a random line bet. Secs. 26 and 35 Var. 16° 15' East.
20.00	Set a temporary 1/16 Sec. Cor. Land Soil Rate.
40.00	Set a temporary 1/4 Sec. Cor. Land Soil Rate.
60.00	Set a temporary 1/16 Sec. Cor. Land Soil Rate.
80.56	Intersect the North and South Sec at 20 links N of the corner to Secs. 25. 26. 35 36 Land level and rolling grazing good sandy Soil 2d Rate.
	From this corner I run N 89° 51' W on a true line between Secs. 26 and 35 with the same var.
20.14	Set a sands tone 20 x 4 x 5 ins. 12 ins. in ground marked "1/16" on E. face in a mound of earth 30 ins. diam. at base, and 18 ins. high; dug 2 pits 18 x 12 x 12 ins. E. and W., dist. 5 ft. from mound for 1/16 Sec. Cor.
40.28	Set a sands tone 14 x 12 x 6 ins. 12 ins. in ground marked "1/4" on E. face in a mound of earth 30 ins. diam. at base, and 20 ins. high; dug 2 pits 18 x 12 x 12 ins. E. and W., dist. 5 ft. from mound for 1/4 Sec. Cor.
60.42	Set a sands tone 18 x 12 x 10 ins. 12 ins. in ground marked "1/16" on E. face in a mound of earth 30 ins. diam. at base, and 18 ins. high; dug 2 pits 18 x 12 x 12 ins. E. and W., dist. 5 ft. from mound for 1/16 Sec. Cor.
	To the Corner to Secs. 25. 24. 35 & 34 26 - 27
80.56	Land level undulating & rolling Grazing good Soil sandy 2d Rate

Uncompahgre Ute Indian Surveys.

Subdivisions of T. 10 S. R. 21 E. Salt Lake Mer. Utah Terr.y Con.td

Chains	North bet. Secs. 26 and 27 Var. 16° 15' East.
20.00	Set a sands tone 18 x 12 x 5 ins. 12 ins. in ground marked "1/16" on N. face in a mound of earth 30 ins. diam. at base and 18 ins. high; dug 2 pits 18 x 12 x 12 ins. N. and S., dist. 5 ft. from mound for 1/16 Sec. Cor. Land level or rolling grass good sandy Soil 2-d Rate.
40.00	Set a sands tone 24 x 10 x 5 ins. 12 ins. in ground marked "1/4" on N. face in a mound of earth 30 ins. diam. at base and 20 ins. high; dug 2 pits 18 x 12 x 12 ins. N. and S., dist. 5 ft. from mound for 1/4 Sec. Cor. Land level and rolling grazing good sandy Soil 2-d Rate.
60.00	Set a sands tone 18 x 6 x 5 ins. 12 ins. in ground marked "1/16" on N. face in a mound of earth 30 ins. diam. at base and 18 ins. high; dug 2 pits 18 x 12 x 12 ins. N. and S., dist. 5 ft. from mound for 1/16 Sec. Cor. Land level and rolling grazing good sandy Soil 2-d Rate.
80.00	Set a sands tone 20 x 10 x 10 ins. 12 ins. in ground marked "1/1" on N. & E. face on S. E. face "1/1" ~~on S. W. face and on N. W. face~~ in a mound of earth 36 ins. diam. at base, and 30 ins. high; dug pits 18 x 18 x 12 ins. in each Section 5 ft. dist. from mound for Corner to Secs. Land level and rolling Grazing good Soil sandy 2-d Rate

Uncompahgre Ute Indian Surveys.

Subdivisions of T. 10 S. R. 21 E. Salt Lake Mer. Utah Terr.y Con.td

Chains	
	East on a random line bet. Secs. 23 and 26 Var. 16° 15' East.
20.00	Set a temporary 1/16 Sec. Cor. Land level and rolling good grass sandy Soil 2d Rate.
40.00	Set a temporary 1/4 Sec. Cor. Land level and rolling grass sandy Soil 2d Rate.
60.00	Set a temporary 1/16 Sec. Cor. Land level and rolling grass sandy Soil 2d Rate.
80.18	Intersect the N. and S. line at 22 links S of the corner to Secs. 23 24. 25 & 26 Land level and rolling Grazing fair sandy Soil 2d Rate.
	From this corner I run S 89° 51' W on a true line between Secs. 23 and 26 with the same var.
20.04	Set a sandstone 21 X 8 X 6 ins. 12 ins. in ground marked "1/16" on E. face in a mound of earth 30 ins. diam. at base, and 18 ins. high; dug 2 pits 18 X 12 X 12 ins. E. and W., dist. 5 ft. from mound for 1/16 Sec. Cor.
40.09	Set a sandstone 18 X 12 X 6 ins. 12 ins. in ground marked "1/4" on E. face in a mound of earth 30 ins. diam. at base, and 20 ins. high; dug 2 pits 18 X 12 X 12 ins. E. and W., dist. 5 ft. from mound for 1/4 Sec. Cor.
60.13	Set a sandstone 12 X 10 X 8 ins. 12 ins. in ground marked "1/16" on E. face in a mound of earth 30 ins. diam. at base, and 18 ins. high; dug 2 pits 18 X 12 X 12 ins. E. and W., dist. 5 ft. from mound for 1/16 Sec. Cor.
80.18	To the Corner to Secs. 22. 23. 26. 27 and level undulating & rolling grazing generally good & sandy 2d Rate

BOOK-A-267

Uncompahgre Ute Indian Surveys.

Subdivisions of T. 16 S.R. 21 E. Salt Lake Mer. Utah Terr.y Con.td

Chains North bet. Secs. 22 and 23
Var. 16° 15' East.

20.00 Set a sandstone 16 x 12 x 4 ins. 12 ins. in ground marked "1/16" on N. face in a mound of earth 30 ins. diam. at base and 18 ins. high; dug 2 pits 18 x 12 x 12 ins. N. and S., dist. 5 ft. from mound for 1/16 Sec. Cor.
Land level and rolling and rocky bluffs good grazing sandy Soil 2d Rate.

40.00 Set a sandstone 18 x 12 x 5 ins. 12 ins. in ground marked "1/4" on N. face in a mound of earth 30 ins. diam. at base and 20 ins. high; dug 2 pits 18 x 12 x 12 ins. N. and S., dist. 5 ft. from mound for 1/4 Sec. Cor.
Land level and rolling rocky bluffs good grazing sandy Soil 2d Rate.

60.00 Set a sandstone 24 x 10 x 3 ins. 12 ins. in ground marked "1/16" on N. face in a mound of earth 30 ins. diam. at base and 18 ins. high; dug 2 pits 18 x 12 x 12 ins. N. and S., dist. 5 ft. from mound for 1/16 Sec. Cor.
Land rolling rocky and mountainous grazing good sandy Soil 2d Rate.

80.00 Set a sandstone 20 x 8 x 8 ins. 12 ins. in ground marked "111" on N. E. face on S. E. face "11" ~~on S. W. face and on N. W. face~~ in a mound of earth 36 ins. diam. at base, and 30 ins. high; dug pits 18 x 18 x 12 ins. in each Section 5 ft. dist. from mound for Corner to Secs.
Land rocky bluffs and mountainous
Grazing good
Soil sandy 2d Rate Aug 5th 1882

Uncompahgre Ute Indian Surveys.

Subdivisions of T. 10 S. R. 21 E. Salt Lake Mer. Utah Terr.y Con.td

Chains	
	East on a random line bet. Secs. 23 and 14 Var. 16° 15' East.
20.00	Set a temporary 1/16 Sec. Cor. Land rolling & cut by bluffs sandy Soil 2d Rate.
40.00	Set a temporary 1/4 Sec. Cor. Land rolling & rocky bluffs sandy Soil 2d Rate.
60.00	Set a temporary 1/16 Sec. Cor. Land broken & and mount anous sandy Soil 2d Rate.
80.58	Intersect the N. and S. line at 10 links S of the corner to Secs. 13. 14. 23 & 24 Land broken and mount anous grazing generally good sandy Soil 2d Rate.
	From this corner I run S 89° 56' W on a true line between Secs. 14 and 23 with the same var.
20.14	Set a sands tone 16 X 10 X 5 ins. 12 ins. in ground marked "1/16" on E. face in a mound of earth 30 ins. diam. at base, and 18 ins. high; dug 2 pits 18 X 12 X 12 ins. E. and W., dist. 5 ft. from mound for 1/16 Sec. Cor.
40.29	Set a sands tone 14 X 12 X 7 ins. 12 ins. in ground marked "1/4" on E. face in a mound of earth 30 ins. diam. at base, and 20 ins. high; dug 2 pits 18 X 12 X 12 ins. E. and W., dist. 5 ft. from mound for 1/4 Sec. Cor.
60.43	Set a sands tone 20 X 8 X 6 ins. 12 ins. in ground marked "1/16" on E. face in a mound of earth 30 ins. diam. at base, and 18 ins. high; dug 2 pits 18 X 12 X 12 ins. E. and W., dist. 5 ft. from mound for 1/16 Sec. Cor.
80.56	To the Corner to Secs. 14. 15. 22 & 23 Land broken and mount anous Grazing good Soil sandy 2d Rate.

Uncompahgre Ute Indian Surveys.

Subdivisions of T. 10 S. R. 21 E. Salt Lake Mer. Utah Terr.y Con.td

Chains	North bet. Secs. 14 and 15 Var. 16° 15' East.
20.00	Set a sandstone 14 x 12 x 10 ins. 12 ins. in ground marked "1/16" on N. face in a mound of earth 30 ins. diam. at base and 18 ins. high; dug 2 pits 18 x 12 x 12 ins. N. and S., dist. 5 ft. from mound for 1/16 Sec. Cor. Land broken and mountainous grazing good in bluffs sandy Soil 2.d Rate.
40.00	Set a sandstone 14 x 8 x 5 ins. 12 ins. in ground marked "1/4" on N. face in a mound of earth 30 ins. diam. at base and 20 ins. high; dug 2 pits 18 x 12 x 12 ins. N. and S., dist. 5 ft. from mound for 1/4 Sec. Cor. Land broken and mountainous grazing good sandy Soil 2.d Rate.
60.00	Set a sandstone 24 x 8 x 6 ins. 12 ins. in ground marked "1/16" on N. face in a mound of earth 30 ins. diam. at base and 18 ins. high; dug 2 pits 18 x 12 x 12 ins. N. and S., dist. 5 ft. from mound for 1/16 Sec. Cor. Land broken and mountainous grazing good sandy Soil 2.d Rate.
80.00	Set a sandstone 36 x 10 x 4 ins. 12 ins. in ground marked "11" on N. & face on S. E. face "11" ~~on S. W. face and on N. W. face~~ in a mound of earth 36 ins. diam. at base and 30 ins. high; dug pits 18 x 18 x 12 ins. in each Section 5 ft. dist. from mound for Corner to Secs. 10. 11. 14. 15 Land broken rocky and mountainous Grazing generally Good Soil rocky & sandy Rate 2.d & 3.d

Uncompahgre Ute Indian Surveys.

Subdivisions of T. 10 S. R. 2 E. Salt Lake Mer. Utah Terr.y Con.td

Chains	
	East on a random line bet. Secs. 11 and 14 Var. 16° 15' East.
20.00	Set a temporary 1/16 Sec. Cor. Land broken & mountainous sandy Soil 2d Rate.
40.00	Set a temporary 1/4 Sec. Cor. Land broken & mountainous rocky & sandy Soil 2d Rate.
60.00	Set a temporary 1/16 Sec. Cor. Land broken & mountainous sandy Soil 2d Rate.
80.14	Intersect the N. and S. line at 16 links N of the corner to Secs. 11. 12. 13. 14 Land bluffs mountainous grazing fair sandy Soil 2d Rate.
	From this corner I run N 89° 58' W on a true line between Secs. 11 and 14 with the same var.
20.04	Set a sandstone 30 X 12 X 3 ins. 12 ins. in ground marked "1/16" on E. face in a mound of earth 30 ins. diam. at base, and 18 ins. high; dug 2 pits 18 X 12 X 12 ins. E. and W., dist. 5 ft. from mound for 1/16 Sec. Cor.
0.07	Set a sandstone 28 X 6 X 5 ins. 12 ins. in ground marked "1/4" on E. face in a mound of earth 30 ins. diam. at base, and 20 ins. high; dug 2 pits 18 X 12 X 12 ins. E. and W., dist. 5 ft. from mound for 1/4 Sec. Cor.
60.10	Set a sandstone 20 X 10 X 4 ins. 12 ins. in ground marked "1/16" on E. face in a mound of earth 30 ins. diam. at base, and 18 ins. high; dug 2 pits 15 X 12 X 12 ins. E. and W., dist. 5 ft. from mound for 1/16 Sec. Cor.
0.14	To the Corner to Secs. 10. 11. 14. 15 Land broken bluffs and mountainous Grazing pretty good Soil rocky & sandy Rate 2d & 3d

Uncompahgre Ute Indian Surveys.

Subdivisions of T. 10 S. R. 21 E. Salt Lake Mer. Utah Terr.y Con.td

Chains	North bet. Secs. 10 and 11 Var. 16° 15' East.
20.00	Set a Sandstone 20 x 8 x 8 ins. 12 ins. in ground marked "1/16" on N. face in a mound of earth 30 ins. diam. at base and 18 ins. high; dug 2 pits 18 x 12 x 12 ins. N. and S., dist. 5 ft. from mound for 1/16 Sec. Cor. Land rolling broken and mount amous sandy and rocky Soil 2d & 3d Rate.
40.00	Set a sandstone 18 x 4 x 4 ins. 12 ins. in ground marked "1/4" on N. face in a mound of earth 30 ins. diam. at base and 20 ins. high; dug 2 pits 18 x 12 x 12 ins. N. and S., dist. 5 ft. from mound for 1/4 Sec. Cor. Land broken and mount amous grazing on bluffs rocky, Soil 2d & 3d Rate.
60.00	Set a sandstone 24 x 10 x 7 ins. 12 ins. in ground marked "1/16" on N. face in a mound of earth 30 ins. diam. at base and 18 ins. high; dug 2 pits 18 x 12 x 12 ins. N. and S., dist. 5 ft. from mound for 1/16 Sec. Cor. Land broken and mount amous some grazing on bluffs Soil 3d Rate.
80.00	Set a sandstone 30 x 16 x 3 ins. 12 ins. in ground marked "1" on N. E. face on S. E. face "1" ~~on S. W. face and on N. W. face~~ in a mound of earth 36 ins. diam. at base, and 30 ins. high; dug pits 18 x 18 x 12 ins. in each Section 5 ft. dist. from mound for Corner to Secs. Land broken bluffs & mount amous Grazing good in many places along bluffs Soil sandy 2d & 3d Rate

Uncompahgre Ute Indian Surveys.

Subdivisions of T. 10 S. R. 21 E. Salt Lake Mer. Utah Terr.y Con.td

Chains.	
	East on a random line bet. Secs. 2 and 11 Var. 16° 00' East.
20.00	Set a temporary 1/16 Sec. Cor. Land brol and Mountainous Sandy Soil 2 & 3 Rate.
40.00	Set a temporary 1/4 Sec. Cor. Land broken and Mountainous Sandy Soil 3d Rate.
60.00	Set a temporary 1/16 Sec. Cor. Land brol brol & Mountainous Sandy Soil 2d Rate.
80.23	Intersect the N & S line at 56 links S of the corner to Secs. 1. 2 11. 12 Land brol and Mountainous sandy Soil 2d Rate
	From this corner I run S 89° 56' W on a true line between Secs. 2 and 11 with the same var.
2-0.00	Set a sands line 14 x 12 x 6 ins. 12 ins. in ground marked "1/16" on E. face in a mound of earth 30 ins. diam. at base and 18 ins. high; dug 2 pits 18 x 12 x 12 ins. E. and W., dist. 5 ft. from mound for 1/16 Sec. Cor.
4-0.11	Set a sands line 16 x 8 x 7 ins. 12 ins. in ground marked "1/4" on E. face in a mound of earth 30 ins. diam. at base and 20 ins. high; dug 2 pits 18 x 12 x 12 ins. E. and W., dist. 5 ft. from mound for 1/4 Sec. Cor.
6-0.17	Set a sands line 14 x 10 x 12 ins. 12 ins. in ground marked "1/16" on E. face in a mound of earth 30 ins. diam. at base and 18 ins. high; dug 2 pits 18 x 12 x 12 ins. E. and W., dist. 5 ft. from mound for 1/16 Sec. Cor.
	To the Corner to Secs. 2. 3. 10 & 11
8-0.23	Land broken bluffs and Mountainous Grazing good along bluffs Soil rocky & sandy Rate 2d & 3d

OOK-A-267
213

Uncompahgre Ute Indian Surveys.

Subdivisions of T. 10 S.R. 21 E. Salt Lake Mer. Utah Terry Con.td

Chains	
	North on a random line bet. Secs. 2 and 3 Var. 16° 00' East.
20.00	Set a temporary 1/16 Sec. Cor. Land level broken and rough sandy Soil 3d Rate.
40.00	Set a temporary 1/4 Sec. Cor. Land level broken and rough sandy Soil 3d Rate.
60.00	Set a temporary 1/16 Sec. Cor. Land broken rough and mountainous sandy Soil 3d Rate.
80.96	Intersect the N Tp line at 74 links East of the corner to Secs. 2. 3. 34. 35 Land rough bluffs mountainous sandy Soil 2d & 3d Rate
	From this corner I run S 0° 32' E on a true line between Secs. 2 and 3 with the same var.
20.96	Set a sandstone 16 X 11 X 5 ins. 12 ins. in ground marked "1/16" on E. face in a mound of earth 30 ins. diam. at base and 18 ins. high; dug 2 pits 18 X 12 X 12 ins. E. and W., dist. 5 ft. from mound for 1/16 Sec. Cor.
40.96	Set a sandstone 14 X 8 X 6 ins. 12 ins. in ground marked "1/4" on E. face in a mound of earth 30 ins. diam. at base and 20 ins. high; dug 2 pits 18 X 12 X 12 ins. E. and W., dist. 5 ft. from mound for 1/4 Sec. Cor.
60.9	Set a sandstone 20 X 10 X 4 ins. 12 ins. in ground marked "1/16" on E. face in a mound of earth 30 ins. diam. at base and 18 ins. high; dug 2 pits 18 X 12 X 12 ins. E. and W., dist. 5 ft. from mound for 1/16 Sec. Cor.
	To the Corner to Secs. 2. 3. 10 & 11
80.9	Land broken rough and mountainous Grazing pretty fair Soil rocky & sandy Rate 2d & 3d
	The Country treads down to north White River

Uncompahgre Ute Indian Surveys.

Subdivisions of T. 10 S.R. 21 E. Salt Lake Mer. Utah Terr.y Con.td

Chai North bet. Secs. 33 and 34
Var. 16° 00'. East.

20.00 Set a sandstone 26 x 8 x 4 ins. 12 ins. in ground marked "1/16" on N. face in a mound of earth 30 ins. diam. at base and 18 ins. high; dug 2 pits 18 x 12 x 12 ins. N. and S, dist. 5 ft. from mound for 1/16 Sec. Cor.
and level and rolling good bunch grass sandy Soil 2.d Rate.

40.00 Set a sandstone 12 x 11 x 9 ins. 12 ins. in ground marked "1/4" on N. face in a mound of earth 30 ins. diam. at base and 20 ins. high; dug 2 pits 18 x 12 x 12 ins. N. and S, dist. 5 ft. from mound for 1/4 Sec. Cor.
Land level and undulating good grazing sandy Soil 2.d Rate.

60.00 Set a sandstone 18 x 12 x 6 ins. 12 ins. in ground marked "1/16" on N. face in a mound of earth 30 ins. diam. at base and 18 ins. high; dug 2 pits 18 x 12 x 12 ins. N. and S, dist. 5 ft. from mound for 1/16 Sec. Cor.
Land level and rolling
good grass sandy Soil 2.d Rate.

80.00 Set a sandstone 16 x 12 x 6 ins. 12 ins. in ground marked "IIIII" on N. E. face on S. E. face "III" ~~on S. W. face and on N. W. face~~ in a mound of earth 36 ins. diam. at base, and 30 ins. high; dug pits 18 x 18 x 12 ins. in each Section 5 ft. dist. from mound. for Corner to Secs.
and level undulating and rolling
Grazing good
Soil sandy 2.d Rate

Uncompahgre Ute Indian Surveys.

Subdivisions of T. 10 S.R. 21 E. Salt Lake Mer. Utah Terr.y Con.td

Chains	
	East on a random line bet. Secs. 27 and 34 Var. 16° 00' East.
20.00	Set a temporary 1/16 Sec. Cor. Land level & rolling sandy Soil 2d Rate.
40.00	Set a temporary 1/4 Sec. Cor. Land level & rolling some grass sandy Soil 2d Rate.
60.00	Set a temporary 1/16 Sec. Cor. Land level & rolling good grazing sandy Soil 2d Rate.
80.18	Intersect the N. and S. line at 20 links N of the corner to Secs. 26 27, 33 & 34 Land level and rolling hills grazing fair sandy Soil 2d Rate.
	From this corner I run N 89° 51' W on a true line between Secs. 27 and 34 with the same var.
2.00	Set a sandstone 10 x 10 x 8 ins. 12 ins. in ground marked "1/16" on E. face in a mound of earth 30 ins. diam. at base, and 18 ins. high; dug 2 pits 18 x 12 x 12 ins. E. and W., dist. 5 ft. from mound for 1/16 Sec. Cor.
11.00	Set a sandstone 16 x 12 x 10 ins. 12 ins. in ground marked "1/4" on E. face in a mound of earth 30 ins. diam. at base, and 20 ins. high; dug 2 pits 18 x 12 x 12 ins. E. and W., dist. 5 ft. from mound for 1/4 Sec. Cor.
6.11	Set a sandstone 12 x 8 x 5 ins. 12 ins. in ground marked "1/16" on E. face in a mound of earth 30 ins. diam. at base, and 18 ins. high; dug 2 pits 18 x 12 x 12 ins. E. and W., dist. 5 ft. from mound for 1/16 Sec. Cor.
6.18	To the Corner to Secs. 27. 28. 33 & 34 Land level and rolling hills Grazing good for most part Soil sandy 3d Rate

Aug 6th 1882

Uncompahgre Ute Indian Surveys.

Subdivisions of T. 10 S.R. 2 E. Salt Lake Mer. Utah Terr.y Con.td

Chains North bet. Secs. 27 and 28
Var. 16° 15'. East.

20.00 Set a sandstone 24 x 8 x 3 ins. 12 ins. in ground marked "1/16" on N. face in a mound of earth 30 ins. diam. at base and 18 ins. high; dug 2 pits 18 x 12 x 12 ins. N. and S., dist. 5 ft. from mound for 1/16 Sec. Cor.
Land level and rolling
grazing good sandy Soil 2d Rate.

40.00 Set a sandstone 30 x 6 x 5 ins. 12 ins. in ground marked "1/4" on N. face in a mound of earth 30 ins. diam. at base and 20 ins. high; dug 2 pits 18 x 12 x 12 ins. N. and S., dist. 5 ft. from mound for 1/4 Sec. Cor.
Land level and undulating
g Good sandy Soil 2d Rate.

60.00 Set a sandstone 10 x 8 x 8 ins. 12 ins. in ground marked "1/16" on N. face in a mound of earth 30 ins. diam. at base and 18 ins. high; dug 2 pits 18 x 12 x 12 ins. N. and S., dist. 5 ft. from mound for 1/16 Sec. Cor.
Land level and rolling hills
grazing middling sandy Soil 2d Rate.

80.00 Set a sandstone 18 x 12 x 4 ins. 12 ins. in ground marked "1/1" on N. E. face on S. E. face "1/1" ~~on S. W. face and on N. W. face~~ in a mound of earth 36 ins. diam. at base, and 30 ins. high; dug pits 18 x 18 x 12 ins. in each Section 5 ft. dist. from mound for Corner to Secs. 21. 22. 27. 28
Land level and rolling Country
Grazing generally fair
Soil sandy 2d Rate

Uncompahgre Ute Indian Surveys.

Subdivisions of Tp. 10 S.R. 21 E. Salt Lake Mer. Utah Terry Con.td

Chains East on a random line bet. Secs. 22 and 27
Var. 16° 00' East.

20.00 Set a temporary 1/16 Sec. Cor. Land leval & rolling grass sandy Soil 2d Rate.
40.00 Set a temporary 1/4 Sec. Cor. Land leval & rolling grass sandy. Soil 2d Rate.
60.00 Set a temporary 1/16 Sec. Cor. Land leval & rolling grass sandy Soil 2d Rate.

80.5 Intersect the N. and S. line at 28 links S of the corner to Secs. 22. 23. 26. 27
Land leval and rolling hills good grazing generally sandy Soil 5d Rate.

From this corner I run S 89° 48' W on a true line between Secs. 22 and 27 with the same var.
20.1 Set a sands stone 12 X 10 X 4 ins. 12 ins. in ground marked "1/16" on E. face in a mound of earth 30 ins. diam. at base, and 18 ins. high; dug 2 pits 18 X 12 X 12 ins. E. and W., dist. 5 ft. from mound for 1/16 Sec. Cor.
40.25 Set a sands stone 16 X 8 X 5 ins. 12 ins. in ground marked "1/4" on E. face in a mound of earth 30 ins. diam. at base, and 20 ins. high; dug 2 pits 18 X 12 X 12 ins. E. and W., dist. 5 ft. from mound for 1/4 Sec. Cor.
60.37 Set a sands stone 18 X 10 X 4 ins. 12 ins. in ground marked "1/16" on E. face in a mound of earth 30 ins. diam. at base, and 18 ins. high; dug 2 pits 15 X 12 X 12 ins. E. and W., dist. 5 ft. from mound for 1/16 Sec. Cor.
To the Corner to Secs. 21. 22. 27. 28
80.50 Land leval and rolling hills
Grazing generally good
Soil sandy 2d Rate

Uncompahgre Ute Indian Surveys.

Subdivisions of T. 10 S.R. 21 E. Salt Lake Mer. Utah Terr.y Con.td

Chains	North bet. Secs. 21 and 22 Var. 16° 00' East.
20.00	Set a sandstone 18 x 5 x 4 ins. 12 ins. in ground marked "1/16" on N. face in a mound of earth 30 ins. diam. at base and 18 ins. high; dug 2 pits 18 x 12 x 12 ins. N. and S., dist. 5 ft. from mound for 1/16 Sec. Cor. Land rolling and level Fair grazing sandy Soil 2d Rate.
40.00	Set a sandstone 16 x 8 x 6 ins. 12 ins. in ground marked "1/4" on N. face in a mound of earth 30 ins. diam. at base and 20 ins. high; dug 2 pits 18 x 12 x 12 ins. N. and S., dist. 5 ft. from mound for 1/4 Sec. Cor. Land level and rolling grazing good sandy Soil 2d Rate.
60.00	Set a sandstone 21 x 10 x 8 ins. 12 ins. in ground marked "1/16" on N. face in a mound of earth 30 ins. diam. at base and 18 ins. high; dug 2 pits 18 x 12 x 12 ins. N. and S., dist. 5 ft. from mound for 1/16 Sec. Cor. Land level rolling rocky in places grazing good sandy Soil 2d Rate.
80.00	Set a sandstone 36 x 12 x 6 ins. 12 ins. in ground marked "111" on N. & E. face on S. E. face "111" ~~on S. W. face and on N. W. face~~ in a mound of earth 36 ins. diam. at base, and 30 ins. high; dug pits 18 x 18 x 12 ins. in each Section 5 ft. dist. from mound for Corner to Secs. 15. 16. 21. 22 Land level rolling and rocky in places Grazing generally above average Soil sandy & Rocky Rate 2d & 3d

Uncompahgre Ute Indian Surveys.

Subdivisions of T. 10 S.R. 2 E. Salt Lake Mer. Utah Terr.y Con.td

Ch. East on a random line bet. Secs. 15 and 22
Var. 16° 00' East.

20.00 Set a temporary 1/16 Sec. Cor. Land rolling
rocky in places sandy Soil 2.d Rate.
40.00 Set a temporary 1/4 Sec. Cor. Land level and
rolling grazing sandy Soil 2.d Rate.
60.00 Set a temporary 1/16 Sec. Cor. Land level and
rolling good grazing sandy Soil 2.d Rate.

80.51 Intersect the N. and S. line at 18
links S of the corner to Secs. 14. 15. 22. 23
Land rolling and rocky in places
good grazing Soil 2.d Rate.

From this corner I run S 89° 52' W
on a true line between Secs. 15 and 22
with the same var.
20.13 Set a sands tone 14 X 6 X 4 ins. 12 ins.
in ground marked "1/16" on E. face in a mound
of earth 30 ins. diam. at base, and 18 ins. high;
dug 2 pits 18 X 12 X 12 ins. E. and W., dist. 5 ft.
from mound for 1/16 Sec. Cor.
40.37 Set a sands tone 16 X 12 X 5 ins. 12 ins.
in ground marked "1/4" on E. face in a mound
of earth 30 ins. diam. at base, and 20 ins. high;
dug 2 pits 18 X 12 X 12 ins. E. and W., dist. 5 ft.
from mound for 1/4 Sec. Cor.
60.40 Set a sands tone 20 X 10 X 8 ins. 12 ins.
in ground marked "1/16" on E. face in a mound
of earth 30 ins. diam. at base, and 18 ins. high;
dug 2 pits 18 X 12 X 12 ins. E. and W., dist. 5 ft.
from mound for 1/16 Sec. Cor.
80.5 Cor. Corner to Secs. 15. 16. 21 & 22
Land level rolling and stony in place
Grazing good
Soil sandy & Rocky Rate 2.d

BOOK-A-267

Uncompahgre Ute Indian Surveys.

Subdivisions of T. 10 S.R. 21 E. Salt Lake Mer. Utah Terr.y Con.td

C North bet. Secs. 15 and 16
Var. 16° 15' East.

20.00 Set a sands tone 16 x 8 x 5 ins. 12 ins. in ground marked "1/16" on N. face in a mound of earth 30 ins. diam. at base and 18 ins. high; dug 2 pits 18 x 12 x 12 ins. N. and S., dist. 5 ft. from mound for 1/16 Sec. Cor.
and level and rolling
azing good sandy Soil 2.d Rate.

40.00 Set a Sands tone 14 x 12 x 4 ins. 12 ins. in ground marked "1/4" on N. face in a mound of earth 30 ins. diam. at base and 20 ins. high; dug 2 pits 18 x 12 x 12 ins. N. and S., dist. 5 ft. from mound for 1/4 Sec. Cor.
and level and rolling
grazing good sandy Soil 2.d Rate.

60.00 et a sands tone 16 x 7 x 5 ins. 12 ins. in ground marked "1/16" on N. face in a mound of earth 30 ins. diam. at base and 18 ins. high; dug 2 pits 18 x 12 x 12 ins. N. and S., dist. 5 ft. from mound for 1/16 Sec. Cor.
Land level and rolling
grazing good sandy Soil 2.d Rate.

80.00 Set a sands tone 30 x 12 x 8 ins. 12 ins. in ground marked "11" on N. E. face on S. E. face "111" ~~on S. W. face and on N. W. face~~ in a mound of earth 36 ins. diam. at base, and 30 ins. high; dug its 18 x 18 x 12 ins. in each Section 5 ft. dist. from mound for Corner to Secs.
and rolling and undulating
Grazing good
Soil sandy 2.d Rate.

BOOK-A-
221

Uncompahgre Ute Indian Surveys.

Subdivisions of T. 10 S. R. 21 E. Salt Lake Mer. Utah Terr.y Con.td

Chains	
	East on a random line bet. Secs. 11 and 15 Var. 16° 00' East.
20.00	Set a temporary 1/16 Sec. Cor. Land level and rolling grass sandy Soil 2.d Rate.
40.00	Set a temporary 1/4 Sec. Cor. Land level and rolling grass sandy Soil 2.d Rate.
60.00	Set a temporary 1/16 Sec. Cor. Land level and rolling good grass sandy Soil 2.d Rate.
79.84	Intersect the N. and S. line at 20 links S of the corner to Secs. 10. 11. 14. 15 Land level and undulating good grazing sandy Soil 2.d Rate.
	From this corner I run S 89° 51' W on a true line between Secs. 10 and 15 with the same var.
19.96	Set a sands tone 4 x 6 x 8 ins. 12 ins. in ground marked "1/16" on E. face in a mound of earth 30 ins. diam. at base, and 18 ins. high; dug 2 pits 18 x 12 x 12 ins. E. and W., dist. 5 ft. from mound for 1/16 Sec. Cor.
39.92	Set a sands tone 2 x 10 x 3 ins. 12 ins. in ground marked "1/4" on E. face in a mound of earth 30 ins. diam. at base, and 20 ins. high; dug 2 pits 18 x 12 x 12 ins. E. and W., dist. 5 ft. from mound for 1/4 Sec. Cor.
60.88	Set a sands tone 5 x 4 x 5 ins. 12 ins. in ground marked "1/16" on E. face in a mound of earth 30 ins. diam. at base, and 18 ins. high; dug 2 pits 15 x 12 x 12 ins. E. and W., dist. 5 ft. from mound for 1/16 Sec. Cor.
79.8	to the Corner to Secs. 9. 10. 15. 16 Land level and rolling hills Grazing good Soil light sandy 2.d Rate

Uncompahgre Ute Indian Surveys.

Subdivisions of T. 10 S. R. 21 E. Salt Lake Mer. Utah Terr.y Con.td

E. North bet. Secs. 9 and 10
Var. 16° 00' East.

20.00 Set a sandstone 20 x 8 x 4 ins. 12 ins. in ground marked "1/16" on N. face in a mound of earth 30 ins. diam. at base and 18 ins. high; dug 2 pits 18 x 12 x 12 ins. N. and S., dist. 5 ft. from mound for 1/16 Sec. Cor.
and level and rolling
good grazing light Sandy Soil 2d Rate.

40.00 Set a sandstone 12 x 7 x 6 ins. 12 ins. in ground marked "1/4" on N. face in a mound of earth 30 ins. diam. at base and 20 ins. high; dug 2 pits 18 x 12 x 12 ins. N. and S., dist. 5 ft. from mound for 1/4 Sec. Cor.
and level and rolling grazing Good
light Sandy Soil 2d Rate.

60.00 Set a sandstone 11 x 10 x 8 ins. 12 ins. in ground marked "1/16" on N. face in a mound of earth 30 ins. diam. at base and 18 ins. high; dug 2 pits 18 x 12 x 12 ins. N. and S., dist. 5 ft. from mound for 1/16 Sec. Cor.
Land level and undulating good
grazing light Sandy Soil 2d Rate.

80.00 Set a sandstone 22 x 12 x 5 ins. 12 ins. in ground marked "I" on N. E. face
on S. E. face "III" ~~on S. W. face and~~
~~on N. W. face~~ in a mound of earth
36 ins. diam. at base, and 30 ins. high; dug pits 18 x 18 x 12 ins. in each Section 5 ft. dist. from mound for Corner to Secs.
Land level and rolling hills
Grazing good
Soil light Sandy Rate 2d

Uncompahgre Ute Indian Surveys.

Subdivisions of T. 1 S. R. 2 E. Salt Lake Mer. Utah Terr.y Con.td

Chains	
	East on a random line bet. Secs. 3 and 10 Var. 16° 00' East.
20.00	Set a temporary 1/16 Sec. Cor. Land level and rolling light sandy Soil 2d Rate.
40.00	Set a temporary 1/4 Sec. Cor. Land level and rolling light sandy Soil 2d Rate.
60.00	Set a temporary 1/16 Sec. Cor. Land level and undulating light sandy Soil 2d Rate.
80.34	Intersect the N. and S. line at 50 links N of the corner to Secs. 2. 3. 10. 11 Land level and rolling hill grass good light sandy Soil 2d Rate.
	From this corner I run N 89° 51' W on a true line between Secs. 3 and 10 with the same var.
2 0.08	Set a sands Tree 16 x 12 x 14 ins. 12 ins. in ground marked "1/16" on E. face in a mound of earth 30 ins. diam. at base, and 18 ins. high; dug 2 pits 18 x 12 x 12 ins. E. and W., dist. 5 ft. from mound for 1/16 Sec. Cor.
4 0.17	Set a sands Tree 24 x 12 x 5 ins. 12 ins. in ground marked "1/4" on E. face in a mound of earth 30 ins. diam. at base, and 20 ins. high; dug 2 pits 18 x 12 x 12 ins. E. and W., dist. 5 ft. from mound for 1/4 Sec. Cor.
6 0.25	Set a sands tree 16 x 8 x 14 ins. 12 ins. in ground marked "1/16" on E. face in a mound of earth 30 ins. diam. at base, and 18 ins. high; dug 2 pits 15 x 12 x 12 ins. E. and W., dist. 5 ft. from mound for 1/16 Sec. Cor.
	To the Corner to Secs. 3. 4. 9. 10
8 0.34	Land level and rolling Grazing good Soil light sandy Rate 2d

Uncompahgre Ute Indian Surveys.

Subdivisions of T. 10 S. R. 21 E. Salt Lake Mer. Utah Terr.y Con.td

Chains.	
	North on a random line bet. Secs. 3 and 4. Var. 16° 00' East.
20.00	Set a temporary 1/16 Sec. Cor. Land broken with rocky bluffs sandy Soil 2d Rate.
40.00	Set a temporary 1/4 Sec. Cor. Land rolling and rough Light sandy Soil 2d Rate.
60.00	Set a temporary 1/16 Sec. Cor. Land broken rough Light sandy Soil 2d Rate.
81.12	Intersect the N Boundary of the township at 36 links W of the corner to Secs. 3. 4. 33. 34 Land rough & broken good grass Light sandy Soil 2d Rate.
	From this corner I run 1000 15' W on a true line bet. Secs. 3 and 4 with the same var.
21.12	Set a sandstone 22 x 10 x 4 ins. 12 ins. in ground marked "1/16" on E. face in a mound of earth 30 ins. diam. at base and 18 ins. high; dug 2 pits 18 x 12 x 12 ins. E. and W., dist. 5 ft. from mound for 1/16 Sec. Cor.
41.12	Set a sandstone 16 x 7 x 5 ins. 12 ins. in ground marked "1/4" on E. face in a mound of earth 30 ins. diam. at base and 20 ins. high; dug 2 pits 18 x 12 x 12 ins. E. and W., dist. 5 ft. from mound for 1/4 Sec. Cor.
61.12	Set a sandstone 18 x 12 x 5 ins. 12 ins. in ground marked "1/16" on E. face in a mound of earth 30 ins. diam. at base and 18 ins. high; dug 2 pits 18 x 12 x 12 ins. E. and W., dist. 5 ft. from mound for 1/16 Sec. Cor.
81.12	To the Corner to Secs. 3. 4. 9. 10 Land broken rough Mountainous Grazing pretty fair Soil light sandy Rate 2d
	Aug 7th 1880

Uncompahgre Ute Indian Surveys.

Subdivisions of T. 10 S. R. 21, E. Salt Lake Mer. Utah Terr.y Con.td

Chains North bet. Secs. 32 and 33
Var. 16° 15' East.

20.00 Set a sands line 18 x 10 x 4 ins. 12 ins. in ground marked "1/16" on N. face in a mound of earth 30 ins. diam. at base and 18 ins. high; dug 2 pits 18 x 12 x 12 ins. N. and S., dist. 5 ft. from mound for 1/16 Sec. Cor.
Land level and rolling
good sandy Soil 3d Rate.

40.00 Set a sands line 12 x 12 x 5 ins. 12 ins. in ground marked "1/4" on N. face in a mound of earth 30 ins. diam. at base and 20 ins. high; dug 2 pits 18 x 12 x 12 ins. N. and S., dist. 5 ft. from mound for 1/4 Sec. Cor.
Land level and rolling hills grass
good Light sandy Soil 3d Rate.

60.00 Set a sands line 60 x 8 x 8 ins. 12 ins. in ground marked "1/16" on N. face in a mound of earth 30 ins. diam. at base and 18 ins. high; dug 2 pits 18 x 12 x 12 ins. N. and S., dist. 5 ft. from mound for 1/16 Sec. Cor.
Land level and undulating
grass good light sandy Soil 3d Rate.

80.00 Set a sands line 12 x 10 x 6 ins. 12 ins. in ground marked "1111" on N. & E. face on W. & E. face "1111". ~~on S. W. face and on N. W. face~~ in a mound of earth 36 ins. diam. at base, and 30 ins. high; dug pits 18 x 18 x 12 ins. in each Section 5 ft. dist. from mound for Corner to Secs.
Land level rolling and rough
Grazing good
Soil light sandy Rate 3d

Uncompahgre Ute Indian Surveys.

Subdivisions of T. 10 S. R. 21 E. Salt Lake Mer. Utah Terr.y Con.td

Chains	
	East on a random line bet. Secs. 28 and 33 Var. 16° East.
20.00	Set a temporary 1/16 Sec. Cor. Land level and rolling good grass sandy Soil 2d Rate.
40.00	Set a temporary 1/4 Sec. Cor. Land level and rolling good grass sandy Soil 2d Rate.
60.00	Set a temporary 1/16 Sec. Cor. Land level and rolling good grass sandy Soil 2d Rate.
79.56	Intersect the N. and S. line at 50 links W of the corner to Secs. 27. 28. 33. 34 Land level and rolling grazing good Light sandy Soil 2d Rate.
	From this corner I run N 59° 57' W on a true line between Secs. 28 and 33 with the same var.
19.89	Set a sandstone 20 X 10 X 6 ins. 12 ins. in ground marked "1/16" on E. face in a mound of earth 30 ins. diam. at base, and 18 ins. high; dug 2 pits 18 X 12 X 12 ins. E. and W., dist. 5 ft. from mound for 1/16 Sec. Cor.
39.78	Set a sandstone 24 X 9 X 3 ins. 12 ins. in ground marked "1/4" on E. face in a mound of earth 30 ins. diam. at base, and 20 ins. high; dug 2 pits 18 X 12 X 12 ins. E. and W., dist. 5 ft. from mound for 1/4 Sec. Cor.
59.67	Set a sandstone 12 X 8 X 6 ins. 12 ins. in ground marked "1/16" on E. face in a mound of earth 30 ins. diam. at base, and 18 ins. high; dug 2 pits 15 X 12 X 12 ins. E. and W., dist. 5 ft. from mound for 1/16 Sec. Cor.
79.56	To the Corner to Secs. 27. 28. 33. 34 Land level rolling and undulating Grazing pretty fair Soil light 2 sandy Rate 3

227

Uncompahgre Ute Indian Surveys.

Subdivisions of T. 10 S. R. 21 E. Salt Lake Mer. Utah Terry Con.td

Chai North bet. Secs. 28 and 29
Var. 16° 10' East.

20.00 Set a sandstone 16 x 10 x 5 ins. 12 ins. in ground marked "1/16" on N. face in a mound of earth 30 ins. diam. at base and 18 ins. high; dug 2 pits 18 x 12 x 12 ins. N. and S., dist. 5 ft. from mound for 1/16 Sec. Cor.
and level and broken grazing good
light sandy Soil 2d Rate.

40.00 Set a sandstone 14 x 12 x 5 ins. 12 ins. in ground marked "1/4" on N. face in a mound of earth 30 ins. diam. at base and 20 ins. high; dug 2 pits 18 x 12 x 12 ins. N. and S., dist. 5 ft. from mound for 1/4 Sec. Cor.
Land
Soil 2d Rate.

60.00 Set a sandstone 18 x 16 x 9 ins. 12 ins. in ground marked "1/16" on N. face in a mound of earth 30 ins. diam. at base and 18 ins. high; dug 2 pits 18 x 12 x 12 ins. N. and S., dist. 5 ft. from mound for 1/16 Sec. Cor.
Land
Soil 2d Rate.

80.00 Set a sandstone 22 x 10 x 4 ins. 12 ins. in ground marked 1111 on N. & E. face
on S. & E. face 1111 ~~on S. W. face and~~
~~on N. W. face~~ in a mound of earth 36 ins. diam. at base, and 30 ins. high; dug pits 18 x 18 x 12 ins. in each Section 5 ft. dist. from mound for Corner to Secs. 20. 21. 28. 29
Land broken rough and mountainous
Grazing generally fair
Soil light sandy Rate 2d

Uncompahgre Ute Indian Surveys.

Subdivisions of T. 10 S. R. 21 E. Salt Lake Mer. Utah Terr.y Con.td

Ch. East on a random line bet. Secs. 21 & 28
Var. 16° 00' East.

20.00 Set a temporary 1/16 Sec. Cor. Land level & broken good grass light sandy Soil 2.d Rate.

40.00 Set a temporary 1/4 Sec. Cor. Land level & broken good grass light sandy Soil 2.d Rate.

60.00 Set a temporary 1/16 Sec. Cor. Land level & broken good grass light sandy Soil 2.d Rate.

79.88 Intersect the N. and S. line at 54 links N of the corner to Secs. 21. 22. 27. 28
Land rough and broken good grazing light sandy Soil 2.d Rate.

From this corner I run N 89° 37' W on a true line between Secs. 21 and 28 with the same var.

19.97 Set a sandstone 36 X 10 X 4 ins. 12 ins. in ground marked "1/16" on E. face in a mound of earth 30 ins. diam. at base, and 18 ins. high, dug 2 pits 18 X 12 X 12 ins. E. and W., dist. 5 ft. from mound for 1/16 Sec. Cor.

39.94 Set a sandstone 16 X 12 X 8 ins. 12 ins. in ground marked "1/4" on E. face in a mound of earth 30 ins. diam. at base, and 20 ins. high, dug 2 pits 18 X 12 X 12 ins. E. and W., dist. 5 ft. from mound for 1/4 Sec. Cor.

59.91 Set a sandstone 10 X 10 X 8 ins. 12 ins. in ground marked "1/16" on E. face in a mound of earth 30 ins. diam. at base, and 18 ins. high, dug 2 pits 15 X 12 X 12 ins. E. and W., dist. 5 ft. from mound for 1/16 Sec. Cor.

79.8 To the Corner to Secs. 20. 21. 28. 29
Land half level & broken half mountainous
Grazing generally good
Soil light sandy 2.d Rate

Uncompahgre Ute Indian Surveys.

Subdivisions of T. 10 S. R. 21 E. Salt Lake Mer. Utah Terry. Con.td

Chai | North bet. Secs. 20 and 21
Var. 16° East.

20.00 Set a sandstone 16 x 12 x 7 ins. 12 ins. in ground marked "1/16" on N. face in a mound of earth 30 ins. diam. at base and 18 ins. high; dug 2 pits 18 x 12 x 12 ins. N. and S., dist. 5 ft. from mound for 1/16 Sec. Cor.
Land level and rolling
grass light sandy Soil 2d Rate.

40.00 Set a sandstone 20 x 10 x 5 ins. 12 ins. in ground marked "1/4" on N. face in a mound of earth 30 ins. diam. at base and 20 ins. high; dug 2 pits 18 x 12 x 12 ins. N. and S., dist. 5 ft. from mound for 1/4 Sec. Cor.
Land broken and rough good
grazing light sandy Soil 2d Rate.

60.00 Set a sandstone 18 x 16 x 14 ins. 12 ins. in ground marked "1/16" on N. face in a mound of earth 30 ins. diam. at base and 18 ins. high; dug 2 pits 18 x 12 x 12 ins. N. and S., dist. 5 ft. from mound for 1/16 Sec. Cor.
Land broken and rough good grass
light sandy Soil 2d Rate.

80.00 Set a sandstone 32 x 12 x 5 ins. 12 ins. in ground marked on N. E. face on S. E. face on S. W. face and on N. W. face in a mound of earth 36 ins. diam. at base, and 30 ins. high; dug pits 18 x 18 x 12 ins. in each Section 5 ft. dist. from mound for Corner to Secs.
Land rough and mountainous
Grazing good
Soil light sandy Rate 2d

Uncompahgre Ute Indian Surveys.

Subdivisions of T. 10 S.R. 21 E. Salt Lake Mer. Utah Terr.y Con.td

Chains	
	East on a random line bet. Secs. 16 and 21 Var. 16° 10' East.
20.00	Set a temporary 1/16 Sec. Cor. Land level & broken grazing fair sandy Soil 2d Rate.
40.00	Set a temporary 1/4 Sec. Cor. Land level & broken grazing good sandy Soil 2d Rate.
60.00	Set a temporary 1/16 Sec. Cor. Land level & broken grazing good sandy Soil 2d Rate.
80.00	Intersect the N. and S. line at 22 links N. of the corner to Secs. 15. 16. 20. 21 Land rough and broken grazing good sandy Soil 2d Rate.
	From this corner I run N 89° 57' W on a true line between Secs. 16 and 21 with the same var.
20.01	Set a sandstone 15 x 6 x 4 ins. 12 ins. in ground marked "1/16" on E. face in a mound of earth 30 ins. diam. at base, and 18 ins. high; dug 2 pits 18 x 12 x 12 ins. E. and W., dist. 5 ft. from mound for 1/16 Sec. Cor.
40.02	Set a sandstone 14 x 12 x 8 ins. 12 ins. in ground marked "1/4" on E. face in a mound of earth 30 ins. diam. at base, and 20 ins. high; dug 2 pits 18 x 12 x 12 ins. E. and W., dist. 5 ft. from mound for 1/4 Sec. Cor.
60.03	Set a sandstone 16 x 10 x 5 ins. 12 ins. in ground marked "1/16" on E. face in a mound of earth 30 ins. diam. at base, and 18 ins. high; dug 2 pits 18 x 12 x 12 ins. E. and W., dist. 5 ft. from mound for 1/16 Sec. Cor.
	To the Corner to Secs. 16. 17. 20. 21
80.04	Land broken rough and Mountainous Grazing good Soil light sandy Rate 2d

Chains	
	East on a random line bet. Secs. 16 and 21 Var. 16° 10' East.
20.00	Set a temporary 1/16 Sec. Cor. Land level & broken grazing good sandy Soil 3.d Rate.
40.00	Set a temporary 1/4 Sec. Cor. Land level & broken grazing good sandy Soil 3.d Rate.
60.00	Set a temporary 1/16 Sec. Cor. Land level & broken grazing good sandy Soil 3.d Rate.
80.00	Intersect the N. and S. line at 32 links W of the corner to Secs. 15. 16. 20. 21 Land rough and broken grazing good sandy Soil 3.d Rate.
	From this corner I run N 89° 57' W on a true line between Secs. 16 and 21 with the same var.
20.01	Set a sandstone 15 x 6 x 4 ins. 12 ins. in ground marked "1/16" on E. face in a mound of earth 30 ins. diam. at base, and 18 ins. high; dug 2 pits 18 x 12 x 12 ins. E. and W., dist. 5 ft. from mound for 1/16 Sec. Cor.
40.02	Set a sandstone 14 x 12 x 8 ins. 12 ins. in ground marked "1/4" on E. face in a mound of earth 30 ins. diam. at base, and 20 ins. high; dug 2 pits 18 x 12 x 12 ins. E. and W., dist. 5 ft. from mound for 1/4 Sec. Cor.
60.03	Set a sandstone 16 x 10 x 5 ins. 12 ins. in ground marked "1/16" on E. face in a mound of earth 30 ins. diam. at base, and 18 ins. high; dug 2 pits 15 x 12 x 12 ins. E. and W., dist. 5 ft. from mound for 1/16 Sec. Cor.
80.04	To the Corner to Secs. 16. 17. 20. 21 Land broken rough and Mountainous Grazing good Soil light sandy Rate 3.d

Uncompahgre Ute Indian Surveys.

Subdivisions of T. 10 S.R. 31 E. Salt Lake Mer. Utah Terr.y Con.td

Chain East on a random line bet. Secs. 9 and 16
Var. 16° 0 0' East.

20.00 Set a temporary 1/16 Sec. Cor. Land level and broken grazing good sandy Soil 3d Rate.

40.00 Set a temporary 1/4 Sec. Cor. Land level & broken grazing good sandy Soil 3d Rate.

60.00 Set a temporary 1/16 Sec. Cor. Land level & broken grazing fair light sandy Soil 3d Rate.

80.16 Intersect the N. and S. line at 36 links of the corner to Secs. 9. 16. 15. 16
Land broken and rough good grass light sandy Soil 3d Rate.

From this corner I run S 89° 49' W on a true line between Secs. 9 and 16 with the same var.

20.00 Set a sandstone 16 x 12 x 11 ins. 12 ins. in ground marked "1/16" on E. face in a mound of earth 30 ins. diam. at base, and 18 ins. high; dug 2 pits 18 x 12 x 12 ins. E. and W., dist. 5 ft. from mound for 1/16 Sec. Cor.

40.08 Set a sandstone 22 x 8 x 3 ins. 12 ins. in ground marked "1/4" on E. face in a mound of earth 30 ins. diam. at base, and 20 ins. high; dug 2 pits 18 x 12 x 12 ins. E. and W., dist. 5 ft. from mound for 1/4 Sec. Cor.

60.12 Set a sandstone 17 x 16 x 4 ins. 12 ins. in ground marked "1/16" on E. face in a mound of earth 30 ins. diam. at base, and 18 ins. high; dug 2 pits 18 x 12 x 12 ins. E. and W., dist. 5 ft. from mound for 1/16 Sec. Cor.

80.16 To the Corner to Secs. 8. 9. 16. 17
Land level broken rough and Mountainous
Grazing good generally
Soil light sandy Rate 3d

Uncompahgre Ute Indian Surveys.

Subdivisions of T. 10 S. R. 31 E. Salt Lake Mer. Utah Terr.y Con.td

Chains	North bet. Secs. 8 and 9 Var. 16° 00' East.
20.00	Set a sandstone 16 x 7 x 5 ins. 12 ins. in ground marked "1/16" on N. face in a mound of earth 30 ins. diam. at base and 18 ins. high; dug 2 pits 18 x 12 x 12 ins. N. and S., dist. 5 ft. from mound for 1/16 Sec. Cor. Land broken rocky bluffs grazing good sandy Soil 3d Rate.
40.00	Set a sandstone 24 x 14 x 6 ins. 12 ins. in ground marked "1/4" on N. face in a mound of earth 30 ins. diam. at base and 20 ins. high; dug 2 pits 18 x 12 x 12 ins. N. and S., dist. 5 ft. from mound for 1/4 Sec. Cor. Land broken and bluffy grazing good sandy Soil 3d Rate.
60.00	Set a sandstone 22 x 5 x 3 ins. 12 ins. in ground marked "1/16" on N. face in a mound of earth 30 ins. diam. at base and 18 ins. high; dug 2 pits 18 x 12 x 12 ins. N. and S., dist. 5 ft. from mound for 1/16 Sec. Cor. Land rough and broken grazing middling Soil Rate.
80.00	Set a sandstone 15 x 8 x 6 ins. 12 ins. in ground marked "1" on N. & E. face on S. E. face "1111" ~~on S. W. face and on N. W. face~~ in a mound of earth 36 ins. diam. at base and 30 ins. high; dug pits 18 x 18 x 12 ins. in each Section 5 ft. dist. from mound for Corner to Secs. 4. 5. 8. 9 Land broken rough and mountainous Grazing good in many places Soil light sandy Rate 3d.

Uncompahgre Ute Indian Surveys.

Subdivisions of T. 10 S. R. 21 E. Salt Lake Mer. Utah Terr.y Con.td

Chains.	East on a random line bet. Secs. 4 and 9 Var: 16° 00' East.
20.00	Set a temporary 1/16 Sec. Cor. Land broken and rough grazing Sandy Soil 3d Rate.
40.00	Set a temporary 1/4 Sec. Cor. Land broken and rough grazing Sandy Soil 3d Rate.
60.00	Set a temporary 1/16 Sec. Cor. Land broken and rough grazing Sandy Soil 3d Rate.
80.32	Intersect the N. & S. line at 41 links W. of the corner to Secs. 3. 4. 9. 10 Land broken and rough grazing Sandy Soil 3d Rate
	From this corner I run N 89° 45' W on a true line between Secs. 4 and 9 with the same var.
20.08	Set a sandstone 36 X 11 X 5 ins. 12 ins. in ground marked "1/16" on E. face in a mound of earth 30 ins. diam. at base and 18 ins. high; dug 2 pits 18 X 12 X 12 ins. E. and W., dist. 5 ft. from mound for 1/16 Sec. Cor.
40.16	Set a sandstone 16 X 8 X 5 ins. 12 ins. in ground marked "1/4" on E. face in a mound of earth 30 ins. diam. at base and 20 ins. high; dug 2 pits 18 X 12 X 12 ins. E. and W., dist. 5 ft. from mound for 1/4 Sec. Cor.
60.24	Set a sandstone 16 X 8 X 5 ins. 12 ins. in ground marked "1/16" on E. face in a mound of earth 30 ins. diam. at base and 18 ins. high; dug 2 pits 18 X 12 X 12 ins. E. and W., dist. 5 ft. from mound for 1/16 Sec. Cor.
	To the Corner to Secs. 4. 5. 8. 9
80.32	Land broken rough and mountainous Grazing pretty good Soil rocky sandy Rate 3d

Uncompahgre Ute Indian Surveys.

Subdivisions of T. 10 S. R. 21 E. Salt Lake Mer. Utah Terry. Con.td

Chains.	
	North on a random line bet. Secs. 4 and 5 Var. 16° 00' East.
20.00	Set a temporary 1/16 Sec. Cor. Land level and broken grazing sandy Soil 2d Rate.
40.00	Set a temporary 1/4 Sec. Cor. Land level and broken grazing sandy Soil 2d Rate.
60.00	Set a temporary 1/16 Sec. Cor. Land level and broken grazing sandy Soil 2d Rate.
81.12	Intersect the N 2p line at 16 links W. of the corner to Secs. 4. 5. 32. 33 Land level and undulating grazing sandy Soil 2d Rate
	From this corner I run S 00° 07' W. on a true line between Secs. 4 and 5 with the same var.
21.12	Set a sandstone 14 x 12 x 6 ins. 12 ins. in ground marked "1/16" on E. face in a mound of earth 30 ins. diam. at base 18 ins. high; dug 2 pits 18 x 12 x 12 ins. E. and W., dist. 5 ft. from mound for 1/16 Sec. Cor.
41.12	Set a sandstone 16 x 8 x 5 ins. 12 in ground marked "1/4" on E. face in a mound of earth 30 ins. diam. at base 20 ins. high; dug 2 pits 18 x 12 x 12 ins. E. and W., dist. 5 ft. from mound for 1/4 Sec. Cor.
61.12	Set a sandstone 20 x 10 x 11 ins. 12 in ground marked "1/16" on E. face in a mound of earth 30 ins. diam. at base 18 ins. high; dug 2 pits 18 x 12 x 12 ins. E. and W., dist. 5 ft. from mound for 1/16 Sec. C
81.12	To the Corner to Secs. 4. 5. 8. 9 Land level undulating and broken Grazing generally good Soil rocky sandy Rate 2d & 3d

Uncompahgre Ute Indian Surveys.

Subdivisions of T. 10 S. R. 21 E. Salt Lake Mer. Utah Terr.y Con.td

Chain	
	North bet. Secs. 31 and 32 Var. 16° 15' East.
20.00	Set a sand stone 30 x 10 x 8 ins. 12 ins. in ground marked "1/16" on N. face in a mound of earth 30 ins. diam. at base and 18 ins. high; dug 2 pits 18 x 12 x 12 ins. N. and S., dist. 5 ft. from mound for 1/16 Sec. Cor. Land level and rolling grazing fair light Soil s. l. Rate.
40.00	Set a sand stone 16 x 7 x 5 ins. 12 ins. in ground marked "1/4" on N. face in a mound of earth 30 ins. diam. at base and 20 ins. high; dug 2 pits 18 x 12 x 12 ins. N. and S., dist. 5 ft. from mound for 1/4 Sec. Cor. Land level and rolling grazing good sandy Soil s. l. Rate.
60.00	Set a sand stone 38 x 15 x 4 ins. 12 ins. in ground marked "1/16" on N. face in a mound of earth 30 ins. diam. at base and 18 ins. high; dug 2 pits 18 x 12 x 12 ins. N. and S., dist. 5 ft. from mound for 1/16 Sec. Cor. Land level and rolling grazing fair light Soil s. l. Rate.
80.00	Set a sand stone 20 x 15 x 5 ins. 12 ins. in ground marked "11111" on N. & E. face on S. E. face "11111" ~~on S. W. face and on N. W. face~~ in a mound of earth 36 ins. diam. at base, and 30 ins. high; dug pits 18 x 18 x 12 ins. in each Section 5 ft. dist. from mound for Corner to Secs 29 30. 31, 32 Land level rolling and broken Grazing good Soil light s. l. Rate

Uncompahgre Ute Indian Surveys.

Subdivisions of T. 10 S. R. 21 E. Salt Lake Mer. Utah Terr.y Con.td

Ch East on a random line bet. Secs. 29 and 32
Var. 16° 15' East.

20.00 Set a temporary 1/16 Sec. Cor. Land level and fair grazing sandy Soil 3d Rate.

40.00 Set a temporary 1/4 Sec. Cor. Land level & no fair grazing sandy Soil 3d Rate.

60.00 Set a temporary 1/16 Sec. Cor. Land level & good grazing sandy Soil 3d Rate.

80.34 Intersect the N. and S. line at 35 links S. of the corner to Secs. 28. 29. 32. 33.
Land level & undulating grazing middling
id sandy Soil 3d Rate.

From this corner I run S 89° 45' W
on a true line between Secs. 29 and 32
with the same var.

20.08 Set a sandstone 14 X 7 X 6 ins. 12 ins.
in ground marked "1/16" on E. face in a mound
of earth 30 ins. diam. at base, and 18 ins. high;
dug 2 pits 18 X 12 X 12 ins. E. and W., dist. 5 ft.
from mound for 1/16 Sec. Cor.

40.17 Set a sandstone 16 X 8 X 5 ins. 12 ins.
in ground marked "1/4" on E. face in a mound
of earth 30 ins. diam. at base, and 20 ins. high;
dug 2 pits 18 X 12 X 12 ins. E. and W., dist. 5 ft.
from mound for 1/4 Sec. Cor.

60.25 Set a sandstone 14 X 12 X 5 ins. 12 ins.
in ground marked "1/16" on E. face in a mound
of earth 30 ins. diam. at base, and 18 ins. high;
dug 2 pits 15 X 12 X 12 ins. E. and W., dist. 5 ft.
from mound for 1/16 Sec. Cor.

80.34 o the Corner to Secs. 29. 30. 31. 32
and level undulating and rolling
Grazing generally fair upland
Soil light & sandy Rate 3d

Uncompahgre Ute Indian Surveys.

Subdivisions of T. 10 S. R. 21 E. Salt Lake Mer. Utah Terr.y Con.td

Chains.	
	West on a random line bet. Secs. 30 and 31 Var. 16° 00' East.
20.00	Set a temporary 1/16 Sec. Cor. Land level & rolling grazing good sandy Soil 2d Rate.
40.00	Set a temporary 1/4 Sec. Cor. Land level & rolling grazing good sandy Soil 2d Rate.
60.00	Set a temporary 1/16 Sec. Cor. Land level & rolling grazing good sandy Soil 2d Rate.
80.68	Intersect the N. Boundary of the township at 2.8 links W. of the corner to Secs. 25. 30. 31. 36 Land level & rolling Soil 2d Rate.
	From this corner I run N. 89° 48' E. on a true line bet. Secs. 30 and 31 with the same var.
20.68	Set a sandstone 18 x 8 x 6 ins. 12 ins. in ground marked "1/16" on E. face in a mound of earth 30 ins. diam. at base and 18 ins. high; dug 2 pits 18 x 12 x 12 ins. E. and W., dist. 5 ft. from mound for 1/16 Sec. Cor.
40.68	Set a sandstone 22 x 10 x 5 ins. 12 ins. in ground marked "1/4" on E. face in a mound of earth 30 ins. diam. at base and 20 ins. high; dug 2 pits 18 x 12 x 12 ins. E. and W., dist. 5 ft. from mound for 1/4 Sec. Cor.
60.68	Set a sandstone 18 x 6 x 4 ins. 12 ins. in ground marked "1/16" on E. face in a mound of earth 30 ins. diam. at base and 18 ins. high; dug 2 pits 18 x 12 x 12 ins. E. and W., dist. 5 ft. from mound for 1/16 Sec. Cor.
80.68	To the Corner to Secs. 29. 30. 31. 32 Land level and rolling Grazing good Soil light sandy Rate 2d.

Uncompahgre Ute Indian Surveys.

Subdivisions of T. 10 S.R. 21 E. Salt Lake Mer. Utah Terr.y Con.td

Chains North bet. Secs. 29 and 30
Var. 16° 00' East.

20.00 et a sandstone 24 x 8 x 10 ins. 12 ins. in ground marked "1/16" on N. face in a mound of earth 30 ins. diam. at base and 8 ins. high; dug 2 pits 18 x 12 x 12 ins. N. and —, dist. 5 ft. from mound for 1/16 Sec. Cor. and level and broken good grass sandy Soil 2d Rate.

40.00 Set a sandstone 18 x 6 x 5 ins. 12 ins. ground marked "1/4" on N. face in a mound of earth 30 ins. diam. at base and 20 ins. high; dug 2 pits 18 x 12 x 12 ins. N. and —, dist. 5 ft. from mound for 1/4 Sec. Cor. and level and broken good grazing sandy Soil 2d Rate.

60.00 et a sandstone 32 x 10 x 3 ins. 12 ins. in ground marked "1/16" on N. face in a mound of earth 30 ins. diam. at base and 18 ins. high; dug 2 pits 18 x 12 x 12 ins. N. and S., dist. 5 ft. from mound for 1/16 Sec. Cor. Land level and undulating good grass sandy Soil 2d Rate.

80.00 Set a sandstone 24 x 12 x 4 ins. 12 ins. in ground marked "1111" on N. E. face on S. E. face "11111". ~~on N. W. face~~ in a mound of earth 36 ins. diam. at base, and 30 ins. high; dug pits 18 x 18 x 12 ins. in each Section 5 ft. dis from mound for Corner to Secs.
Land level and broken
Grazing generally good upland
Soil light sandy Rate 2d

Aug 9th 188

Uncompahgre Ute Indian Surveys.

Subdivisions of T. 10 S.R. 21 E. Salt Lake Mer. Utah Terr.y Con.td

Chains.	
	East on a random line bet. Secs. 20 and 29 Var. 16° 00' East.
20.00	Set a temporary 1/16 Sec. Cor. Land level & rolling grass good sandy Soil 2d Rate.
40.00	Set a temporary 1/4 Sec. Cor. Land level & rolling grass good sandy Soil 2d Rate.
60.00	Set a temporary 1/16 Sec. Cor. Land level & rolling grass good sandy Soil 2d Rate.
79.84	Intersect the N & S line at 26 links S of the corner to Secs. 20. 21. 28. 29 Land level and rolling good grazing sandy Soil 2d Rate
	From this corner I run S 89° 49' W on a true line between Secs. 20 and 29 with the same var.
19.96	Set a sandstone 17 x 8 x 4 ins. 12 ins. in ground marked "1/16" on E. face in a mound of earth 30 ins. diam. at base and 18 ins. high; dug 2 pits 18 x 12 x 12 ins. E. and W., dist. 5 ft. from mound for 1/16 Sec. Cor.
39.92	Set a sandstone 22 x 10 x 3 ins. 12 ins. in ground marked "1/4" on E. face in a mound of earth 30 ins. diam. at base and 20 ins. high; dug 2 pits 18 x 12 x 12 ins. E. and W., dist. 5 ft. from mound for 1/4 Sec. Cor.
59.88	Set a sandstone 12 x 6 x 6 ins. 12 ins. in ground marked "1/16" on E. face in a mound of earth 30 ins. diam. at base and 18 ins. high; dug 2 pits 18 x 12 x 12 ins. E. and W., dist. 5 ft. from mound for 1/16 Sec. Cor.
79.84	To the Corner to Secs. 17. 20. 29. 30 Land level and rolling Grazing pretty fair upland. Soil light sandy Rate 2d

Uncompahgre Ute Indian Surveys.

Subdivisions of T. 10 S. R. 21 E. Salt Lake Mer. Utah Terr.y Con.td

Chains. Next on a random line bet. Secs. 19 and 30 Var: 16° 0 0' East.

20.00 Set a temporary 1/16 Sec. Cor. Land level - broken grass sandy Soil 3d Rate.

40.00 Set a temporary 1/4 Sec. Cor. Land level broken grass sandy Soil 3d Rate.

60.00 Set a temporary 1/16 Sec. Cor. Land level broken grass sandy Soil 3d Rate.

80.32 Intersect the W. Tp line at 46 links S of the corner to Secs. 19.24.25.30 Land level broken grass sandy Soil 3d Rate

From this corner I run S. 89° 40' E on a true line between Secs. 19 and 30 with the same var.

20.32 Set a sandstone 16 X 8 X 4 ins. 12 in ground marked "1/16" on E. face in a mound of earth 30 ins. diam. at base and 18 ins. high; dug 2 pits 18 X 12 X 12 ins. E. and W., dist. 5 ft. from mound for 1/16 Sec. Cor.

40.32 Set a sandstone 28 X 10 X 5 ins. 12 ins. in ground marked "1/4" on E. face in a mound of earth 30 ins. diam. at base and 20 ins. high; dug 2 pits 18 X 12 X 12 ins. E. and W., dist. 5 ft. from mound for 1/4 Sec. Cor.

60.32 Set a sandstone 32 X 10 X 8 ins. 12 ins. in ground marked "1/16" on E. face in a mound of earth 30 ins. diam. at base and 18 ins. high; dug 2 pits 18 X 12 X 12 ins. E. and W., dist. 5 ft. from mound for 1/16 Sec. Cor.

80.32 To the Corner to Secs. 19.30.29.30

Land level and broken

Grazing good

Soil light sandy Rate 3d

BOOK-A-267

Uncompahgre Ute Indian Surveys.

Subdivisions of T. 10 S. R. 3-1 E. Salt Lake Mer. Utah Terr.y Con.td

Chains	North bet. Secs. 17 and 20 Var. 16° 15' East.
20.00	Set a sandstone 16 X 8 X 4 ins. 12 ins. in ground marked "1/16" on N. face in a mound of earth 30 ins. diam. at base and 18 ins. high; dug 2 pits 18 X 12 X 12 ins. N. and S., dist. 5 ft. from mound for 1/16 Sec. Cor. Land level and rolling good feed sandy Soil 2d Rate.
40.00	Set a sandstone 14 X 10 X 3 ins. 12 ins. in ground marked "1/4" on N. face in a mound of earth 30 ins. diam. at base and 20 ins. high; dug 2 pits 18 X 12 X 12 ins. N. and S., dist. 5 ft. from mound for 1/4 Sec. Cor. Land level and broken good feed sandy Soil 2d Rate.
60.00	Set a sandstone 26 X 8 X 5 ins. 12 ins. in ground marked "1/16" on N. face in a mound of earth 30 ins. diam. at base and 18 ins. high; dug 2 pits 18 X 12 X 12 ins. N. and S., dist. 5 ft. from mound for 1/16 Sec. Cor. Land rough and mountainous sandy Soil 2d Rate.
80.00	Set a sandstone 18 X 8 X 6 ins. 12 ins. in ground marked "111" on N. E. face on S. E. face "1111" ~~on S. W. face and on N. W. face~~ in a mound of earth 36 ins. diam. at base and 30 ins. high; dug pits 18 X 18 X 12 ins. in each Section 5 ft. dist. from mound for Corner to Secs. Land rough broken and Mountainous Grazing good Soil sandy Rate 2d

Uncompahgre Ute Indian Surveys.

Subdivisions of T. 10 S.R. 21 E. Salt Lake Mer. Utah Terr.y Con.td

Chains	North bet. Secs. 19 and 20 Var. 16° 15' East.
20.00	Set a sandstone 16 x 8 x 4 ins. 12 ins. in ground marked "1/16" on N. face in a mound of earth 30 ins. diam. at base and 18 ins. high; dug 2 pits 18 x 12 x 12 ins. N. and S., dist. 5 ft. from mound for 1/16 Sec. Cor. Land level and rolling good feed sandy Soil 2d Rate.
40.00	Set a sandstone 14 x 10 x 3 ins. 12 ins. in ground marked "1/4" on N. face in a mound of earth 30 ins. diam. at base and 20 ins. high; dug 2 pits 18 x 12 x 12 ins. N. and S., dist. 5 ft. from mound for 1/4 Sec. Cor. Land level and broken good feed sandy Soil 2d Rate.
60.00	Set a sandstone 26 x 8 x 5 ins. 12 ins. in ground marked "1/16" on N. face in a mound of earth 30 ins. diam. at base and 18 ins. high; dug 2 pits 18 x 12 x 12 ins. N. and S., dist. 5 ft. from mound for 1/16 Sec. Cor. Land rough and mountainous rocky Soil 2d Rate.
80.00	Set a sandstone 18 x 8 x 6 ins. 12 ins. in ground marked '111' on N. E. face on S. E. face "11111" ~~on S. W. face and on N. W. face~~ in a mound of earth 36 ins. diam. at base, and 30 ins. high; dug pits 18 x 18 x 12 ins. in each Section 5 ft. dist. from mound for Corner to Secs. Land rough broken and mountainous Grazing good Soil rocky sandy Rate 2d

Uncompahgre Ute Indian Surveys.

Subdivisions of T. 10 S. R. 21 E. Salt Lake Mer. Utah Terr.y Con.td

Chains. West on a random line bet. Secs. 18 and 19 Var. 16° 15' East.

20.00 Set a temporary 1/16 Sec. Cor. Land rolling & broken some grass Sandy Soil 2.d Rate.

40.00 Set a temporary 1/4 Sec. Cor. Land rolling & broken some grass sandy Soil 2.d Rate.

60.00 Set a temporary 1/16 Sec. Cor. Land rolling & mountainous grass Soil 2.d Rate.

80.36 Intersect the N. Boundary of the township at 20 links N of the corner to Secs. 19. 18. 19. 20 Land broken & mountainous good grass in bluffs sandy Soil 2.d Rate.

From this corner I run N 89° 51' E on a true line bet. Secs. 18 and 19 with the same var.

20.36 Set a sand stone 14 x 10 x 5 ins. 12 ins. in ground marked "1/16" on E. face in a mound of earth 30 ins. diam. at base and 18 ins. high; dug 2 pits 18 x 12 x 12 ins. E. and W., dist. 5 ft. from mound for 1/16 Sec. Cor.

40.36 Set a sand stone 16 x 12 x 8 ins. 12 ins. in ground marked "1/4" on E. face in a mound of earth 30 ins. diam. at base and 20 ins. high; dug 2 pits 18 x 12 x 12 ins. E. and W., dist. 5 ft. from mound for 1/4 Sec. Cor.

60.36 Set a sand stone 18 x 10 x 4 ins. 12 ins. in ground marked "1/16" on E. face in a mound of earth 30 ins. diam. at base and 18 ins. high; dug 2 pits 18 x 12 x 12 ins. E. and W., dist. 5 ft. from mound for 1/16 Sec. Cor.

80.36 To the Corner to Secs. 17. 18. 19. 20 Land rough and mountainous Grazing good upland Soil sandy 2.d Rate

Uncompahgre Ute Indian Surveys.

Subdivisions of T. 10 S. R. 21 E. Salt Lake Mer. Utah Terr.y Con.td

Chains North bet. Secs. 17 and 18
Var. 16° East.

20.00 set a sandstone 16 x 10 x 5 ins. 12 ins. in ground marked "1/16" on N. face in a mound of earth 30 ins. diam. at base and 18 ins. high; dug 2 pits 18 x 12 x 12 ins. N. and S., dist. 5 ft. from mound for 1/16 Sec. Cor.
and level and undulating
grazing good sandy Soil 3.d Rate.

40.00 set a sandstone 14 x 12 x 3 ins. 12 ins. in ground marked "1/4" on N. face in a mound of earth 30 ins. diam. at base and 20 ins. high; dug 2 pits 18 x 12 x 12 ins. N. and S., dist. 5 ft. from mound for 1/4 Sec. Cor.
and level and rolling
Fair feed sandy Soil 3.d Rate.

60.00 set a sandstone 16 x 8 x 3 ins. 12 ins. in ground marked "1/16" on N. face in a mound of earth 30 ins. diam. at base and 18 ins. high; dug 2 pits 18 x 12 x 12 ins. N. and S., dist. 5 ft. from mound for 1/16 Sec. Cor.
Land level and rolling
Grazing pretty good Soil 3.d Rate.

80.00 Set a sandstone 29 x 12 x 5 ins. 12 ins. in ground marked "11" on N. & E. face on S. & E. face "IIIII". ~~on S. W. face and on N. W. face~~ in a mound of earth 36 ins. diam. at base, and 30 ins. high; dug pits 18 x 18 x 12 ins. in each Section 5 ft. dist. from mound for Corner to Secs.
Land level and broken
Grazing good upland
Soil sandy 3.d Rate

Uncompahgre Ute Indian Surveys.

Subdivisions of T. 10 S. R. 21 E. Salt Lake Mer. Utah Terry. Cont.d

Chains	
	East on a random line bet. Secs. 8 and 17 Var: 16° 15' East.
20.00	Set a temporary 1/16 Sec. Cor. Land level & broken good grass sandy Soil 2d Rate.
40.00	Set a temporary 1/4 Sec. Cor. Land level & broken good grass sandy Soil 2d Rate.
60.00	Set a temporary 1/16 Sec. Cor. Land level & broken good grass sandy Soil 2d Rate.
80.28	Intersect the N. & S. line at 28 links N. of the corner to Secs. 8. 9. 16. 17 Land level & broken good feed sandy Soil 2d Rate
	From this corner I run N. 89° 48' W. on a true line between Secs. 8 and 17. with the same var.
20.07	Set a sandstone 26 X 5 X 8 ins. 12 ins. in ground marked "1/16" on E. face in a mound of earth 30 ins. diam. at base and 18 ins. high; dug 2 pits 18 X 12 X 12 ins. E. and W., dist. 5 ft. from mound for 1/16 Sec. Cor.
40.14	Set a sandstone 20 X 10 X 3 ins. 12 ins. in ground marked "1/4" on E. face in a mound of earth 30 ins. diam. at base and 20 ins. high; dug 2 pits 18 X 12 X 12 ins. E. and W., dist. 5 ft. from mound for 1/4 Sec. Cor.
60.21	Set a sandstone 18 X 6 X 11 ins. 12 ins. in ground marked "1/16" on E. face in a mound of earth 30 ins. diam. at base and 18 ins. high; dug 2 pits 18 X 12 X 12 ins. E. and W., dist. 5 ft. from mound for 1/16 Sec. Cor.
80.28	To the Corner to Secs. 7. 8. 17. 18. Land level and broken Grazing good Soil sandy 2d Rate

Uncompahgre Ute Indian Surveys.

Subdivisions of T. 10 S. R. 21 E. Salt Lake Mer. Utah Terry Con.td

Chains. West on a random line bet. Secs. 7 and 18 Var. 16° 00' East:

20.00 Set a temporary 1/16 Sec. Cor. Land level working good grass sandy Soil 3rd Rate.

40.00 Set a temporary 1/4 Sec. Cor. Land level working good grass sandy Soil 3rd Rate.

60.00 Set a temporary 1/16 Sec. Cor. Land level working good grass sandy Soil 3rd Rate.

80.24 Intersect the W. B. line at 38 links W. of the corner to Secs. 7. 12. 13 18 Land level working good grass sandy Soil 3rd Rate

From this corner I run N. 89° 11' E. on a true line between Secs. 7 and 18 with the same var.

20.24 Set a sandstone 12 x 12 x 9 ins. 12 ins. in ground marked "1/16" on E. face in a mound of earth 30 ins. diam. at base and 18 ins. high; dug 2 pits 18 x 12 x 12 ins. E. and W., dist. 5 ft. from mound for 1/16 Sec. Cor.

40.24 Set a sandstone 14 x 10 x 8 ins. 12 ins. in ground marked "1/4" on E. face in a mound of earth 30 ins. diam. at base and 20 ins. high; dug 2 pits 18 x 12 x 12 ins. E. and W., dist. 5 ft. from mound for 1/4 Sec. Cor.

60.24 Set a sandstone 16 x 10 x 11 ins. 12 ins. in ground marked "1/16" on E. face in a mound of earth 30 ins. diam. at base and 18 ins. high; dug 2 pits 18 x 12 x 12 ins. E. and W., dist. 5 ft. from mound for 1/16 Sec. Cor.

To the Corner to Secs. 7. 8. 17. 18

Land level broken and rough

Grazing pretty fair

Soil sandy 3rd Rate

OOK-A-267

Uncompahgre Ute Indian Surveys.

Subdivisions of T. 10 S.R. 21 E. Salt Lake Mer. Utah Terr.y Con.td

Chai North bet. Secs. 7 and 8
Var. 16° 00' East.

20.00 Set a sandstone 18 x 12 x 10 ins. 12 ins. in ground marked "1/16" on N. face in a mound of earth 30 ins. diam. at base and 18 ins. high; dug 2 pits 18 x 12 x 12 ins. N. and S., dist. 5 ft. from mound for 1/16 Sec. Cor.
and rocky bluff mountainous
good upland grazing Soil 3.d Rate.

40.00 Set a sandstone 16 x 7 x 4 ins. 12 ins. in ground marked "1/4" on N. face in a mound of earth 30 ins. diam. at base and 20 ins. high; dug 2 pits 18 x 12 x 12 ins. N. and S., dist. 5 ft. from mound for 1/4 Sec. Cor.
Land rocky mountainous
Fair upland grazing Soil 2.d Rate.

60.00 Set a sandstone 12 x 8 x 6 ins. 12 ins. in ground marked "1/16" on N. face in a mound of earth 30 ins. diam. at base and 18 ins. high; dug 2 pits 18 x 12 x 12 ins. N. and S., dist. 5 ft. from mound for 1/16 Sec. Cor.
Land broken and rough
good grazing sandy Soil 3.d Rate.

80.00 Set a sandstone 36 x 12 x 8 ins. 12 ins. in ground marked "1" on N. & face on S. E. face "IIIII" ~~on S. W. face and on N. W. face~~ in a mound of earth 36 ins. diam. at base, and 30 ins. high; dug pits 18 x 18 x 12 ins. in each Section 5 ft. dist. from mound for Corner to Secs.
Land rough broken and mountainous
Grazing good
Soil sandy 3.d Rate

Aug 10th 1882

Uncompahgre Ute Indian Surveys.

Subdivisions of T. 10 S.R. 21 E. Salt Lake Mer. Utah Terry Con.td

Ch. East on a random line bet. Secs. 5 and 8
Var. 16° 00' East.

20.00 Set a temporary 1/16 Sec. Cor. Land mount and rough fair feed Sandy Soil 3d Rate.

40.00 Set a temporary 1/4 Sec. Cor. Land mount & good grass sandy Soil 2d Rate.

60.00 Set a temporary 1/16 Sec. Cor. Land mount good grass sandy Soil 2d Rate.

80.20 Intersect the N. and S. line at 14 links N of the corner to Secs. 4. 5. 8. 9
Land rough broken and mount amous good grass sandy Soil 2d Rate.

From this corner I run N 89° 54' W on a true line between Secs. 5 and 8 with the same var.

20.05 Set a sandstone 22 X 10 X 7 ins. 12 ins. in ground marked "1/16" on E. face in a mound of earth 30 ins. diam. at base, and 18 ins. high; dug 2 pits 18 X 12 X 12 ins. E. and W., dist. 5 ft. from mound for 1/16 Sec. Cor.

40.1 Set a sandstone 16 X 8 X 8 ins. 12 ins. in ground marked "1/4" on E. face in a mound of earth 30 ins. diam. at base, and 20 ins. high; dug 2 pits 18 X 12 X 12 ins. E. and W., dist. 5 ft. from mound for 1/4 Sec. Cor.

60.15 Set a sandstone 20 X 10 X 5 ins. 12 ins. in ground marked "1/16" on E. face in a mound of earth 30 ins. diam. at base, and 18 ins. high; dug 2 pits 18 X 12 X 12 ins. E. and W., dist. 5 ft. from mound for 1/16 Sec. Cor.

80.20 To the Corner to Secs. 5. 6. 7. 8
Land broken and mountamous
Grazing good generally
Soil sandy 2d Rate

Uncompahgre Ute Indian Surveys.

Subdivisions of T. 10 S. R. 21 E. Salt Lake Mer. Utah Terr.y Con.td

Chains. West on a random line bet. Secs. 6 and 7 Var. 16° 00' East.

20.00 Set a temporary 1/16 Sec. Cor. Land broken & rough. Good grass Sandy Soil 2nd Rate.

40.00 Set a temporary 1/4 Sec. Cor. Land broken & rough. Good grass. Sandy Soil 2nd Rate.

60.00 Set a temporary 1/16 Sec. Cor. Land broken & rough. Good grass. Sandy Soil 2nd Rate.

79.86 Intersect the W. Tp. line at 42 links S. of the corner to Secs. 1. 6. 7. 12 Land broken rough. Good grazing Soil 2nd Rate

From this corner I run S 89° 42' E on a true line between Secs. 6 and 7 with the same var.

19.86 Set a sandstone 20 X 12 X 8 ins. 12 ins. in ground marked "1/16" on E. face in a mound of earth 30 ins. diam. at base and 18 ins. high; dug 2 pits 18 X 12 X 12 ins. E. and W. dist. 5 ft. from mound for 1/16 Sec. Cor.

39.86 Set a sandstone 14 X 10 X 5 ins. 12 ins. in ground marked "1/4" on E. face in a mound of earth 30 ins. diam. at base and 20 ins. high; dug 2 pits 18 X 12 X 12 ins. E. and W. dist. 5 ft. from mound for 1/4 Sec. Cor.

59.86 Set a sandstone 15 X 9 X 4 ins. 12 ins. in ground marked "1/16" on E. face in a mound of earth 30 ins. diam. at base and 18 ins. high; dug 2 pits 18 X 12 X 12 ins. E. and W. dist. 5 ft. from mound for 1/16 Sec. Cor.

79.86 To the Corner to Secs. 5. 6. 7. 8
Land broken rough & mountainous
Grazing good upland
Soil Sandy 2nd Rate

Uncompahgre Ute Indian Surveys.

Subdivisions of Tp. 10 S.R. 21 E. Salt Lake Mer. Utah Terr.y Con.td

Chains.	
	North on a random line bet. Secs. 5 and 6 Var. 16° 00' East.
20.00	Set a temporary 1/16 Sec. Cor. Land rough mountainous. Good grass Soil 2nd Rate.
40.00	Set a temporary 1/4 Sec. Cor. Land rough mountainous. Good grass Soil 2nd Rate.
60.00	Set a temporary 1/16 Sec. Cor. Land rough mountainous. Good grass Soil 2nd Rate.
81.20	Intersect the N. Tp. line at 27 links W. of the corner to Secs. 5. 6. 31 & 32 Land rough mountainous. Sandy Soil Rate
	From this corner I run S 00° 12' W on a true line between Secs. 5 and 6 with the same var.
21.20	Set a sandstone 12 x 10 x 7 ins. 12 ins. in ground marked "1/16" on E. face in a mound of earth 30 ins. diam. at base and 18 ins. high; dug 2 pits 18 x 12 x 12 ins. E. and W., dist. 5 ft. from mound for 1/16 Sec. Cor.
41.20	Set a sandstone 10 x 9 x 8 ins. 12 ins. in ground marked "1/4" on E. face in a mound of earth 30 ins. diam. at base and 20 ins. high; dug 2 pits 18 x 12 x 12 ins. E. and W., dist. 5 ft. from mound for 1/4 Sec. Cor.
61.20	Set a sandstone 14 x 7 x 5 ins. 12 ins. in ground marked "1/16" on E. face in a mound of earth 30 ins. diam. at base and 18 ins. high; dug 2 pits 18 x 12 x 12 ins. E. and W., dist. 5 ft. from mound for 1/16 Sec. Cor.
81.20	To the Corner to Secs. 5-6-7 & 8. Land broken, rough & mountainous Grazing pretty good upland. Soil sandy 3rd Rate

Aug.t 11th 1882.

Uncompahgre Ute Indian Surveys.

Subdivisions of T. 10 S. R. 21 E. Salt Lake Mer. Utah Terry Con.td

Chains.	
	North on a random line bet. Secs. 5 and 6 Var. 16° 00' East.
20.00	Set a temporary 1/16 Sec. Cor. Land rough mountainous. Good grass Soil 2nd Rate.
40.00	Set a temporary 1/4 Sec. Cor. Land rough mountainous. Good grass Soil 2nd Rate.
60.00	Set a temporary 1/16 Sec. Cor. Land rough mountainous. Good grass Soil 2nd Rate.
81.20	Intersect the W. Tp line at 27 links W. of the corner to Secs. 5. 6. 31 & 32 Land rough mountainous. Sandy Soil Rate
	From this corner I run S 00° 12' W on a true line between Secs. 5 and 6 with the same var.
21.20	Set a sandstone 12 x 10 x 7 ins. 12 ins. in ground marked "1/16" on E. face in a mound of earth 30 ins. diam. at base and 18 ins. high; dug 2 pits 18 x 12 x 12 ins. E. and W., dist. 5 ft. from mound for 1/16 Sec. Cor.
41.20	Set a sandstone 10 x 9 x 8 ins. 12 ins. in ground marked "1/4" on E. face in a mound of earth 30 ins. diam. at base and 20 ins. high; dug 2 pits 18 x 12 x 12 ins. E. and W., dist. 5 ft. from mound for 1/4 Sec. Cor.
61.20	Set a sandstone 14 x 7 x 5 ins. 12 ins. in ground marked "1/16" on E. face in a mound of earth 30 ins. diam. at base and 18 ins. high; dug 2 pits 18 x 12 x 12 ins. E. and W., dist. 5 ft. from mound for 1/16 Sec. Cor.
81.20	To the Corner to Secs. 5-6-7 & 8. Land broken, rough & mountainous Grazing pretty good upland. Soil sandy 3rd Rate

Aug. 11th 1882.

BLANK

PAGE

BOOK-A-267
253
253

Examined by.....

Compared by.....

FIELD NOTES

OF THE SURVEY OF THE

Subdivisional 1/4 & 1/16 Section Lines

OF

Township No. 10 South

Range No. 21 East

OF THE

SALT LAKE MERIDIAN

IN

Utah Territory,

AS SURVEYED BY

DANIEL G. MAJOR,

U. S. Surveyor,

Under his Contract,

Dated December 20th, 1880.

Survey Commenced, August 5th *1882.*

Survey Completed, August 22d *1882.*

254

[4—590.]

Township No. 10 South of Range No. 21 E. of Salt Lake Mer. Terr. of Utah

182	181	146	128	110	92
6 180	5 179	4 145	3 127	2 109	1 91
178	177	144	126	108	90
176	175	143	125	107	89
7 174	8 173	9 142	10 124	11 106	12 88
172	171	141	123	105	87
170	169	140	122	104	86
18 168	17 167	16 139	15 121	14 103	13 85
166	165	138	120	102	84
164	163	137	119	101	83
19 162	20 161	21 136	22 118	23 100	24 82
160	159	135	117	99	81
158	157	134	116	98	80
30 156	29 155	28 133	27 115	26 97	25 79
154	153	132	114	96	78
152	151	131	113	95	77
31 150	32 149	33 130	34 112	35 94	36 76
148	147	129	111	93	75

True Meridian

Scale 80 chains to an inch
20 40 60 80

[8882—20 M.]

Uncompahgre Ute Indian Surveys.

Subdivisions of T. 10 S. R. 2 E. Salt Lake Mer. Utah Terr.y Con.td

Chains.	
	From the 1/4 Sec. Cor. on Sec. line between Sections 35 and 36 I run East on a random line through the middle of Sec. 36
	Var. 16° 15' East.
20.00	Set a temporary 1/16 Sec. Cor. Land rolling Soil 2d Rate.
40.00	Set a temporary 1/4 Sec. Cor. Land rolling Soil 2d Rate.
60.00	Set a temporary 1/16 Sec. Cor. Land rolling Soil 2d Rate.
80.12	Intersect the N. and S. line bet. Secs. 31 & 36 at 20 links N. of the 1/4 Sec. Cor. Land rolling Soil 2d Rate. From this corner I run N. 89° 51' W on a true line through the middle of Sec. 36 with the same var.
20.03	Set a sandstone, 18 x 6 x 4 ins. 12 ins. in ground marked "1/16" on E. face in a mound of earth 30 ins. diam. at base and 18 ins. high; dug 2 pits 18 x 12 x 12 ins. E. and W. dist. 5 ft. from mound for 1/16 Sec. Cor.
40.06	Set a sandstone, 16 x 15 x 3 ins. 12 ins. in ground marked "1/4" on E. face in a mound of earth 30 ins. diam. at base and 18 ins. high; dug 2 pits 18 x 12 x 12 ins. E. and W. dist. 5 ft. from mound for 1/4 Sec. Cor.
60.09	Set a sandstone, 12 x 8 x 4 ins. 12 ins. in ground marked "1/16" on E. face in a mound of earth 30 ins. diam. at base and 18 ins. high; dug 2 pits 18 x 12 x 12 ins. E. and W. dist. 5 ft. from mound for 1/16 Sec. Cor.
80.12	To the 1/4 Sec. Cor. on Sec. line between Secs. 35 and 36 Land rolling Grazing good. Soil sandy 2d Rate

Uncompahgre Ute Indian Surveys.

Subdivisions of T. 10 S. R. 21 E. Salt Lake Mer. Utah Terry Cont.

Chains.	
	From the S 1/16 Sec. Cor. on Sec. line Sections 35 and 36 I run East on a random line through the middle the S half of Sec. 36
	Var. 16° 15' East.
20.00	Set a temporary 1/16 Sec. Cor. Land rolling Soil 2d Rate.
40.00	Set a temporary 1/16 Sec. Cor. Land Soil 2d Rate.
60.00	Set a temporary 1/16 Sec. Cor. Land, Soil 2d R
80.18	Intersect the N. & S. line bet. Secs. 31 and 36 at 34 links S of the S 1/16 Sec. Land rolling Soil 2d. R
	From this corner I run S. 89° 45' W. a true line through the middle of the S. half of Sec. 36 with the same var.
20.04	Set a sandstone, 30 x 12 x 2 ins. 12 in the ground, marked "1/16" on E. face in mound of earth 30 ins. diam. at base an 18 ins. high, dug 2 pits 18 x 12 x 12 ins. E & dist. 5 ft. from mound for 1/16 Sec. Cor.
40.09	Set a sandstone, 15 x 7 x 7 ins. 12 in the ground, marked "1/16" on E. face in mound of earth 30 ins. diam. at base an 18 ins. high, dug 2 pits 18 x 12 x 12 ins. E & dist. 5 ft. from mound for 1/16 Sec. Cor.
60.13	Set a sandstone, 18 x 10 x 6 ins. 12 in the ground, marked "1/16" on E. face in mound of earth 30 ins. diam. at base 18 ins. high, dug 2 pits 18 x 12 x 12 ins. E & dist. 5 ft. from mound for 1/16 Sec. Cor.
80.18	To the S. 1/16 Sec. Cor. on Sec. line be- Secs. 35 and 36 Land, rolling Grazing good, Soil sandy 2d Rate

Uncompahgre Ute Indian Surveys.

Subdivisions of T. 10 S. R. 21 E. Salt Lake Mer. Utah Terry. Con.td

Chains.	
	From the S 1/16 Sec. Cor. on Sec. line between Sections 25 and 26 I run East on a random line through the middle of the S half of Sec. 25
	Var. 16° 15' East.
20.00	Set a temporary 1/16 Sec. Cor. Land, rolling Soil 2d Rate.
40.00	Set a temporary 1/16 Sec. Cor. Land rolling Soil 2d Rate.
60.00	Set a temporary 1/16 Sec. Cor. Land rolling Soil 2d Rate.
80.32	Intersect the N. & S. line bet. Secs. 25 and 30 at 16 links S. of the S 1/16 Sec. Cor. Land rolling Soil 2d Rate.
	From this corner I run S. 89° 53' W. on a true line through the middle of the S. half of Sec. 25 with the same var.
20.08	Set a sandstone 20 x 10 x 8 ins. 12 ins. in the ground, marked "1/16" on E. face in a mound of earth 30 ins. diam. at base and 18 ins. high, dug 2 pits 18 x 12 x 12 ins. E. & W. dist. 5 ft. from mound for 1/16 Sec. Cor.
40.16	Set a sandstone 12 x 6 x 6 ins. 12 ins. in the ground, marked "1/16" on E. face in a mound of earth 30 ins. diam. at base and 18 ins. high, dug 2 pits 18 x 12 x 12 ins. E. & W. dist. 5 ft. from mound for 1/16 Sec. Cor.
60.24	Set a sandstone, 20 x 10 x 8 ins. 12 ins. in the ground, marked "1/16" on E. face in a mound of earth 30 ins. diam. at base and 18 ins. high, dug 2 pits 18 x 12 x 12 ins. E. & W. dist. 5 ft. from mound for 1/16 Sec. Cor.
80.32	To the S. 1/16 Sec. Cor. on Sec. line between Secs. 25 and 26
	Land, rolling
	Grazing good.
	Soil sandy 2d Rate

Uncompahgre Ute Indian Surveys.

Subdivisions of T. 10 S. R. 21 E. Salt Lake Mer. Utah Terr.y Cont.d

Chains.	
	From the N 1/16 Sec. Cor. on Sec. line between Sections 35 and 36 I run East on a random line through the middle of the N half of Sec. 36
	Var. 16° 15' East.
20.00	Set a temporary 1/16 Sec. Cor. Land rolling Soil 2d Rate.
40.00	Set a temporary 1/16 Sec. Cor. Land rolling Soil 2d Rate.
60.00	Set a temporary 1/16 Sec. Cor. Land rolling Soil 2d Rate.
79.70	Intersect the N. & S. line bet. Secs. 31 and 36 at 28 links N. of the N 1/16 Sec. Cor. Land rolling Soil 2d Rate.
	From this corner I run N. 89° 48' W. on a true line through the middle of the N. half of Sec. 36 with the same var.
19.93	Set a sandstone, 18 x 10 x 5 ins. 12 ins in the ground, marked "1/16" on E. face in a mound of earth 30 ins. diam. at base and 18 ins. high, dug 2 pits 18 x 12 x 12 ins. E & W. dist. 5 ft. from mound for 1/16 Sec. Cor.
39.85	Set a sandstone, 32 x 8 x 6 ins. 12 ins in the ground, marked "1/16" on E. face in a mound of earth 30 ins. diam. at base and 18 ins. high, dug 2 pits 18 x 12 x 12 ins. E & W. dist. 5 ft. from mound for 1/16 Sec. Cor.
59.77	Set a sandstone, 28 x 12 x 5 ins. 12 ins in the ground, marked "1/16" on E. face in a mound of earth 30 ins. diam. at base and 18 ins. high, dug 2 pits 18 x 12 x 12 ins. E & W. dist. 5 ft. from mound for 1/16 Sec. Cor.
79.70	To the N 1/16 Sec. Cor. on Sec. line between Secs. 35 and 36
	Land, rolling
	Grazing good.
	Soil, sandy 2d Rate

Uncompahgre Ute Indian Surveys.

Subdivisions of T. 10 S. R. 21 E. Salt Lake Mer. Utah Terr.y Con.td

Chains.	
	From the 1/4 Sec. Cor. on Sec. line between Sections 25 and 26 Run East on a random line through the middle of Sec. 25
	Var. 16° 15' East.
20.00	Set a temporary 1/16 Sec. Cor. Land rolling Soil 2d Rate.
40.00	Set a temporary 1/4 Sec. Cor. Land rolling Soil 2d Rate.
60.00	Set a temporary 1/16 Sec. Cor. Land rolling Soil 2d Rate.
80.18	Intersect the N. and S. line bet. Secs. 25 & 30 at 20 links N. of the 1/4 Sec. Cor. Land rolling Soil 2d Rate. From this corner Run N. 89° 51' W. on a true line through the middle of Sec. 25 with the same var.
20.04	Set a sandstone, 22 x 10 x 5 ins. 12 ins. in ground marked "1/16" on E. face in a mound of earth 30 ins. diam. at base and 18 ins. high; dug 2 pits 18 x 12 x 12 ins. E. and W. dist. 5 ft. from mound for 1/16 Sec. Cor.
40.09	Set a sandstone, 16 x 8 x 3 ins. 12 ins. in ground marked "1/4" on E. face in a mound of earth 30 ins. diam. at base and 18 ins. high; dug 2 pits 18 x 12 x 12 ins. E. and W. dist. 5 ft. from mound for 1/4 Sec. Cor.
60.13	Set a sandstone 12 x 8 x 4 ins. 12 ins. in ground marked "1/16" on E. face in a mound of earth 30 ins. diam. at base and 18 ins. high; dug 2 pits 18 x 12 x 12 ins. E. and W. dist. 5 ft. from mound for 1/16 Sec. Cor.
80.18	To the 1/4 Sec. Cor. on Sec. line between Secs. 25 and 26 Land rolling. Grazing good Soil sandy 2d Rate

Uncompahgre Ute Indian Surveys.

Subdivisions of T. 10 S. R. 21 E. Salt Lake Mer. Utah Terr.y Con.d

Chains	
	From the N. 1/16 Sec. Cor. on Sec. line between Sections 25 and 26 I run East on a random line through the middle of the N half of Sec. 25
	Var. 16° 15 East.
20.00	Set a temporary 1/16 Sec. Cor. Land rolling Soil 2d Rate.
40.00	Set a temporary 1/16 Sec. Cor. Land rolling Soil 2d Rate.
60.00	Set a temporary 1/16 Sec. Cor. Land rolling Soil 2d Rate.
80.42	Intersect the N. & S. line bet. Secs. 25 and 30 at 2 links S of the N 1/16 Sec. Cor. Land rolling Soil 2d Rate.
	From this corner I run S. 89° 59' W. on a true line through the middle of the N half of Sec. 25 with the same var.
20.10	Set a sandstone, 40 x 10 x 4 ins. 12 ins in the ground, marked "1/16" on E. face in a mound of earth 30 ins. diam. at base and 18 ins. high, dug 2 pits 18 x 12 x 12 ins. E & W dist. 5 ft. from mound for 1/16 Sec. Cor.
40.21	Set a sandstone, 20 x 10 x 2 ins. 12 ins in the ground, marked "1/16" on E. face in a mound of earth 30 ins. diam. at base and 18 ins. high, dug 2 pits 18 x 12 x 12 ins. E & W. dist. 5 ft. from mound for 1/16 Sec. Cor.
60.32	Set a sandstone, 20 x 10 x 2 ins. 12 ins in the ground, marked "1/16" on E. face in a mound of earth 30 ins. diam. at base and 18 ins. high, dug 2 pits 18 x 12 x 12 ins. E & W. dist. 5 ft. from mound for 1/16 Sec. Cor.
80.42	To the N 1/16 Sec. Cor. on Sec. line between Secs. 25 and 26
	Land rolling
	Grazing good
	Soil Sandy 2d Rate

Aug. 5th 188

Uncompahgre Ute Indian Surveys.

Subdivisions of T. 10 S. R. 21 E. Salt Lake Mer. Utah Terry Con.td

Chains.	
	From the S 1/16 Sec. Cor. on Sec. line between Sections 23 and 24 I run East on a random line through the middle of the S half of Sec. 24
	Var. 16° 15' East.
20.00	Set a temporary 1/16 Sec. Cor. Land rolling Soil 2d Rate.
40.00	Set a temporary 1/16 Sec. Cor. Land rolling Soil 2d Rate.
60.00	Set a temporary 1/16 Sec. Cor. Land rolling Soil 2d Rate.
80.46	Intersect the N. & S. line bet. Secs. 19 and 24 at 14 links ± of the S 1/16 Sec. Cor. Land rolling Soil 2d Rate.
	From this corner I run S 89° 54' W. on a true line through the middle of the South half of Sec. 24 with the same var.
20.11	Set a sandstone 20 X 14 X 3 ins. 12 ins. in the ground, marked "1/16" on E. face in a mound of earth 30 ins. diam. at base and 18 ins. high, dug 2 pits 18 X 12 X 12 ins. E & W. dist. 5 ft. from mound for 1/16 Sec. Cor.
40.23	Set a sandstone 36 X 12 X 3 ins. 12 ins. in the ground, marked "1/16" on E. face in a mound of earth 30 ins. diam. at base and 18 ins. high, dug 2 pits 18 X 12 X 12 ins. E & W. dist. 5 ft. from mound for 1/16 Sec. Cor.
60.35	Set a sandstone 20 X 10 X 5 ins. 12 ins. in the ground, marked "1/16" on E. face in a mound of earth 30 ins. diam. at base and 18 ins. high, dug 2 pits 18 X 12 X 12 ins. E & W. dist. 5 ft. from mound for 1/16 Sec. Cor.
80.46	To the S 1/16 Sec. Cor. on Sec. line between Secs. 23 and 26
	Land rolling
	Grazing ~~good~~
	Soil sandy 2d Rate

Uncompahgre Ute Indian Surveys.

Subdivisions of T. 10 S. R. 21 E. Salt Lake Mer. Utah Terr.y Con.t.

Chains.	
	From the 1/4 Sec. Cor. on Sec. line between Sections 23 and 24 I run East on a random line through the mid of Sec. 24 Var. 16° 15' East.
20.00	Set a temporary 1/16 Sec. Cor. Land rolling Soil Sd. R
40.00	Set a temporary 1/4 Sec. Cor. Land rolling Soil Sd. R
60.00	Set a temporary 1/16 Sec. Cor. Land rol Soil Sd. R
80.70	Intersect the N. and S. line bet. Secs. 19 & at 30 links N of the 1/4 Sec. Cor. Land rolling Soil Sd. R. From this corner I run N 89° 47' W a true line through the middle of Sec. 24 with the same var.
90.17	Set a sandstone 16 X 8 X 2 ins. 12 in ground marked "1/16" on E. face in a mound of earth 30 ins. diam. at base an 18 ins. high; dug 2 pits 18 X 12 X 12 ins. and W., dist. 5 ft. from mound for 1/16 Sec.
110.35	Set a sandstone 14 X 10 X 5 ins. 12 in in ground marked "1/4" on E. face in a mound of earth 30 ins. diam. at base an 18 ins. high; dug 2 pits 18 X 12 X 12 ins. E. and W., dist. 5 ft. from mound for 1/4 Sec.
130.53	Set a sandstone 16 X 12 X 8 ins. 12 in in ground marked "1/16" on E. face in a mound of earth 30 ins. diam. at base 18 ins. high; dug 2 pits 18 X 12 X 12 ins. and W., dist. 5 ft. from mound for 1/16 Sec.
160.70	To the 1/4 Sec. Cor. on Sec. line Secs. 23 and 24 Land rolling Grazing good Soil sandy Sd. Rate

Uncompahgre Ute Indian Surveys.

Subdivisions of T. 10 S.R. 21 E. Salt Lake Mer. Utah Terr.y Con.td

Chains.	
	From the N 1/16 Sec. Cor. on Sec. line between Sections 23 and 24 I run East on a random line through the middle of the N half of Sec. 24
	Var. 16° 15' East.
20.00	Set a temporary 1/16 Sec. Cor. Land rolling Soil 2d Rate.
40.00	Set a temporary 1/16 Sec. Cor. Land rolling Soil 2d Rate.
60.00	Set a temporary 1/16 Sec. Cor. Land rolling Soil 2d Rate.
50.34	Intersect the N. & S. line bet. Secs. 24 and 19 at 4 links N of the N 1/16 Sec. Cor. Land rolling Soil 2d Rate.
	From this corner I run N 89° 58' W on a true line through the middle of the N half of Sec. 24 with the same var.
20.05	Set a sandstone 20 X 10 X 8 ins. 12 ins. in the ground, marked "1/16" on E. face in a mound of earth 30 ins. diam. at base and 18 ins. high, dug 2 pits 18 X 12 X 12 ins. E & W. dist. 5 ft. from mound for 1/16 Sec. Cor.
40.17	Set a sandstone 16 X 8 X 6 ins. 12 ins. in the ground, marked "1/16" on E. face in a mound of earth 30 ins. diam. at base and 18 ins. high, dug 2 pits 18 X 12 X 12 ins. E & W. dist. 5 ft. from mound for 1/16 Sec. Cor.
60.26	Set a sandstone 20 X 10 X 4 ins. 12 ins. in the ground, marked "1/16" on E. face in a mound of earth 30 ins. diam. at base and 18 ins. high, dug 2 pits 18 X 12 X 12 ins. E & W. dist. 5 ft. from mound for 1/16 Sec. Cor.
80.34	To the N 1/16 Sec. Cor. on Sec. line between Secs 23 and 24 Land rolling Grazing and Soil sandy 2d Rate

Uncompahgre Ute Indian Surveys.

Subdivisions of T. 10 S. R. 21 E. Salt Lake Mer. Utah Terry. Con'd

Chains. From the S 1/16 Sec. Cor. on Sec. line between Sections 13 and 14 I run East on a random line through the middle the S half of Sec. 13

Var. 16° 15' East.

20.00 Set a temporary 1/16 Sec. Cor. Land broken Soil 3rd Rate.

40.00 Set a temporary 1/16 Sec. Cor. Land broken Soil 3rd Rate.

60.00 Set a temporary 1/16 Sec. Cor. Land broken Soil 3rd Rate.

80.34 Intersect the N. & S. line bet. Secs. 3-4 and 17 at 4 links N of the N 1/16 Sec. C. Land broken and rough Soil 3rd Rate. From this corner I run N 89° 54' W. a true line through the middle of the S half of Sec. 13 with the same var.

2 0.08 Set a sandstone 30 x 10 x 3 ins. 12 ins. in the ground, marked "1/16" on E. face in a mound of earth 30 ins. diam. at base 18 ins. high, dug 2 pits 18 x 12 x 12 ins. E & W dist. 5 ft. from mound for 1/16 Sec. Cor.

4 0.17 Set a sandstone 24 x 15 x 3 ins. 12 in in the ground, marked "1/16" on E. face in mound of earth 30 ins. diam. at base and 18 ins. high, dug 2 pits 18 x 12 x 12 ins. E & W dist. 5 ft. from mound for 1/16 Sec. Cor.

6 0.2 Set a sandstone 16 x 7 x 3 ins. 12 in in the ground, marked "1/16" on E. face in mound of earth 30 ins. diam. at base 18 ins. high, dug 2 pits 18 x 12 x 12 ins. E & W dist. 5 ft. from mound for 1/16 Sec. Cor.

To the S 1/16 Sec. Cor. on Sec. line betwee

80.34 Secs. 10 and 14

Land broken rough and mount

Grazing good

Soil sandy 3rd Rate

85

Uncompahgre Ute Indian Surveys.

Subdivisions of T. 10 S.R. 21 E. Salt Lake Mer. Utah Terr.y Con.td

Chains.	
	From the 1/4 Sec. Cor. on Sec. line between Sections 13 and 14 I run East on a random line through the middle of Sec. 13
	Var. 16° 15' East.
20.00	Set a temporary 1/16 Sec. Cor. Land broken Soil 2d Rate.
40.00	Set a temporary 1/4 Sec. Cor. Land broken Soil 2d Rate.
60.00	Set a temporary 1/16 Sec. Cor. Land broken Soil 2d Rate.
80.40	Intersect the N. and S. line bet. Secs. 13 & 18 at 4 links. N of the 1/4 Sec. Cor Land broken Soil 2d Rate. From this corner I run N 89.05 W on a true line through the middle of Sec. 13 with the same var.
20.10	Set a sandstone 14 x 10 x 3 ins. 12 ins. in ground marked "1/16" on E. face in a mound of earth 30 ins. diam. at base and 18 ins. high; dug 2 pits 18 x 12 x 12 ins. E. and W., dist. 5 ft. from mound for 1/16 Sec. Cor.
40.20	Set a sandstone 18 x 6 x 5 ins. 12 ins. in ground marked "1/4" on E. face in a mound of earth 30 ins. diam. at base and 18 ins. high; dug 2 pits 18 x 12 x 12 ins. E. and W., dist. 5 ft. from mound for 1/4 Sec. Cor.
60.30	Set a sandstone 12 x 10 x 4 ins. 12 ins. in ground marked "1/16" on E. face in a mound of earth 30 ins. diam. at base and 18 ins. high; dug 2 pits 18 x 12 x 12 ins. E. and W., dist. 5 ft. from mound for 1/16 Sec. Cor.
80.40	To the 1/4 Sec. Cor. on Sec. line between Secs. 13 and 14 Land broken and mount arrows Grazing Soil 2d & 3d Rate

Uncompahgre Ute Indian Surveys.

Subdivisions of T. 16 S. R. 1 E. Salt Lake Mer. Utah Terr.y Con.td

Chains	
	From the N 1/16 Sec. Cor. on Sec. line Sections 13 and 14 I run East on a random line through the middle the N half of Sec. 13
	Var. 16° 15' East.
20.00	Set a temporary 1/16 Sec. Cor. Land broken Soil 2d Rate.
40.00	Set a temporary 1/16 Sec. Cor. Land brok Soil 2d Rate.
60.00	Set a temporary 1/16 Sec. Cor. Land br Soil 2d R
80.00	Intersect the N. & S. line bet. Secs. 13 and 18 at 18 links N of the N 1/16 Sec. Land broken Soil 2d R.
	From this corner I run N. 89° 52' W. a true line through the middle of the N half of Sec. 13 with the same var.
20.15	Set a sandstone 18 X 10 X 5 ins. 12 in the ground, marked "1/16" on E. face in mound of earth 30 ins. diam. at base an 18 ins. high, dug 2 pits 18 X 12 X 12 ins. E & dist. 5 ft. from mound for 1/16 Sec. Cor.
40.30	Set a sandstone 16 X 8 X 14 ins. 12 in the ground, marked "1/16" on E. face in mound of earth 30 ins. diam. at base an 18 ins. high, dug 2 pits 18 X 12 X 12 ins. E & dist. 5 ft. from mound for 1/16 Sec. Cor.
60.15	Set a sandstone 18 X 13 X 10 ins. 12 in the ground, marked "1/16" on E. face in mound of earth 30 ins. diam. at base 18 ins. high, dug 2 pits 18 X 12 X 12 ins. E & dist. 5 ft. from mound for 1/16 Sec. Cor.
80.00	To the N 1/16 Sec. Cor. on Sec. line betw Secs. 13 and 14 Land broken Grazing good Soil sandy 2d Rate Aug. 6th 1889

Uncompahgre Ute Indian Surveys.

Subdivisions of T. 10 S.R. 21 E. Salt Lake Mer. Utah Terry Contd

Chains.	
	From the S 1/16 Sec. Cor. on Sec. line between Sections 11 and 12 I run East on a random line through the middle of the S half of Sec. 12
	Var. 16° 15' East.
20.00	Set a temporary 1/16 Sec. Cor. Land broken Soil 2d Rate.
40.00	Set a temporary 1/16 Sec. Cor. Land broken Soil 2d Rate.
60.00	Set a temporary 1/16 Sec. Cor. Land broken Soil 2d Rate.
80.66	Intersect the N. & S. line bet. Secs. 7 and 12 at 56 links S of the S 1/16 Sec. Cor. Land broken and rough Soil 2d Rate. From this corner I run S 89° 36' W on a true line through the middle of the S half of Sec. 12 with the same var.
20.17	Set a sand-line 20 x 12 x 5 ins. 12 ins. in the ground, marked "1/16" on E. face in a mound of earth 30 ins. diam. at base and 18 ins. high, dug 2 pits 18 x 12 x 12 ins. E & W. dist. 5 ft. from mound for 1/16 Sec. Cor.
40.34	Set a sand-line 16 x 10 x 4 ins. 12 ins. in the ground, marked "1/16" on E. face in a mound of earth 30 ins. diam. at base and 18 ins. high, dug 2 pits 18 x 12 x 12 ins. E & W. dist. 5 ft. from mound for 1/16 Sec. Cor.
60.51	Set a sand-line 18 x 6 x 5 ins. 12 ins. in the ground, marked "1/16" on E. face in a mound of earth 30 ins. diam. at base and 18 ins. high, dug 2 pits 18 x 12 x 12 ins. E & W. dist. 5 ft. from mound for 1/16 Sec. Cor.
80.66	To the S 1/16 Sec. Cor. on Sec. line between Secs. 11 and 12
	Land broken and mountainous
	Grazing good
	Soil sandy 2d Rate

BOO -A- 0
268

Uncompahgre Ute Indian Surveys.

Subdivisions of T. 10 S. R. 1 E. Salt Lake Mer. Utah Terry Con.td

Chains. From the 1/4 Sec. Cor. on Sec. line between Sections 11 and 12 I run East on a random line through the middle of Sec. 12

Var. 16° 15' East.

20.00 Set a temporary 1/16 Sec. Cor. Land brk Soil 3d Rate.

40.00 Set a temporary 1/4 Sec. Cor. Land brk Soil 3d Rate.

60.00 Set a temporary 1/16 Sec. Cor. Land brk Soil 3d R.

80.72 Intersect the N. and S. line bet. Secs. 7 & 1 at 32 links N of the 1/4 Sec. Cor. Land broken & rough Soil 2d R. From this corner I run N 89° 46' W a true line through the middle of Sec. 12 with the same var.

30.18 Set a sandstone 15 x 10 x 3 ins. 12 in ground marked "1/16" on E. face in a mound of earth 30 ins. diam. at base 18 ins. high; dug 2 pits 18 x 12 x 12 ins. E. and W., dist. 5 ft. from mound for 1/16 Sec.

40.36 Set a sandstone 16 x 10 x 4 ins. 12 in ground marked "1/4" on E. face in a mound of earth 30 ins. diam. at base an 18 ins. high; dug 2 pits 18 x 12 x 12 ins. E. and W., dist. 5 ft. from mound for 1/4 Sec. C.

60.54 Set a sandstone 15 x 10 x 3 ins. 12 in ground marked "1/16" on E. face in a mound of earth 30 ins. diam. at base an 18 ins. high; dug 2 pits 18 x 12 x 12 ins. and W., dist. 5 ft. from mound for 1/16 Sec.

80.72 To the 1/4 Sec. Cor. on Sec. line Secs. 11 and 12

Land broken and mountainous

Grazing good

Soil sandy 2d Rate

Uncompahgre Ute Indian Surveys.

Subdivisions of T. 10 S. R. 21 E. Salt Lake Mer. Utah Terr.y Con.td

Chains.	
	From the N 1/16 Sec. Cor. on Sec. line between Sections 11 and 12 I run East on a random line through the middle of the N half of Sec. 12
	Var. 16° 15' East.
20.00	Set a temporary 1/16 Sec. Cor. Land broken Soil 2d Rate.
40.00	Set a temporary 1/16 Sec. Cor. Land broken Soil 2d Rate.
60.00	Set a temporary 1/16 Sec. Cor. Land broken Soil 2d Rate.
80.78	Intersect the N. & S. line bet. Secs. 7 and 12 at 50 links S of the N 1/16 Sec. Cor. Land broken rough Soil 2d Rate.
	From this corner I run S. 89° 39' W on a true line through the middle of the N half of Sec. 12 with the same var.
20.19	Set a sands tone 16 X 8 X 7 ins. 12 ins. in the ground, marked "1/16" on E. face in a mound of earth 30 ins. diam. at base and 18 ins. high, dug 2 pits 18 X 12 X 12 ins. E & W. dist. 5 ft. from mound for 1/16 Sec. Cor.
40.39	Set a sands tone 20 X 11 X 8 ins. 12 ins. in the ground, marked "1/16" on E. face in a mound of earth 30 ins. diam. at base and 18 ins. high, dug 2 pits 18 X 12 X 12 ins. E & W. dist. 5 ft. from mound for 1/16 Sec. Cor.
60.58	Set a sand tone 18 X 10 X 4 ins. 12 ins. in the ground, marked "1/16" on E. face in a mound of earth 30 ins. diam. at base and 18 ins. high, dug 2 pits 18 X 12 X 12 ins. E & W. dist. 5 ft. from mound for 1/16 Sec. Cor.
	To the N 1/16 Sec. Cor. on Sec. line between
80.78	Secs. 11 and 12
	Land broken and mountainous
	Grazing good
	Soil sandy 2d Rate

90

Uncompahgre Ute Indian Surveys.

Subdivisions of T. 10 S.R. 21 E. Salt Lake Mer. Utah Terr.y Con.td

Chains.	
	From the S 1/16 Sec. Cor. on Sec. line between Sections 1 and 2 I run East on a random line through the middle the S half of Sec. 1 Var. 16° 15' East.
20.00	Set a temporary 1/16 Sec. Cor. Land broken Soil 2d Rate.
40.00	Set a temporary 1/16 Sec. Cor. Land broken Soil 2d Rate.
60.00	Set a temporary 1/16 Sec. Cor. Land broken Soil 2d Rate.
80.84	Intersect the N. & S. line bet. Secs. 1 and 6 at 10 links S of the S 1/16 Sec. C Land broken Soil 2d Rate. From this corner I run S 89° 56' W a true line through the middle of the S half of Sec. 1 with the same var.
20.21	Set a sandstone 16 x 14 x 14 ins. 12 ins. in the ground, marked "1/16" on E. face in a mound of earth 30 ins. diam. at base an 18 ins. high, dug 2 pits 18 x 12 x 12 ins. E & W. dist. 5 ft. from mound for 1/16 Sec. Cor.
40.42	Set a sandstone 20 x 12 x 3 ins. 12 i in the ground, marked "1/16" on E. face in mound of earth 30 ins. diam. at base and 18 ins. high, dug 2 pits 18 x 12 x 12 ins. E & W. dist. 5 ft. from mound for 1/16 Sec. Cor.
60.63	Set a sandstone 20 x 10 x 10 ins. 12 i in the ground, marked "1/16" on E. face in mound of earth 30 ins. diam. at base an 18 ins. high, dug 2 pits 18 x 12 x 12 ins. E & W. dist. 5 ft. from mound for 1/16 Sec. Cor.
80.84	To the S 1/16 Sec. Cor. on Sec. line betwe Secs. 1 and 2 Land broken and mountainous Grazing good Soil sandy 2d Rate

Uncompahgre Ute Indian Surveys.

Subdivisions of T. 10 S. R. 3 E. Salt Lake Mer. Utah Terr.y Con.td

Chains.	
	From the 1/4 Sec. Cor. on Sec. line between Sections 1 and 2 I run East on a random line through the middle of Sec. 1
	Var. 16° 15' East.
20.00	Set a temporary 1/16 Sec. Cor. Land broken Soil 2d Rate.
40.00	Set a temporary 1/4 Sec. Cor. Land broken Soil 2d Rate.
60.00	Set a temporary 1/16 Sec. Cor. Land broken Soil 2d Rate.
80.76	Intersect the N. and S. line bet. Secs. 1 & 6 at 26 links S of the 1/4 Sec. Cor. Land broken Soil 2d Rate. From this corner I run S. 89° 49' W. on a true line through the middle of Sec. 1 with the same var.
20.19	Set a sandstone 7 x 11 x 9 ins. 12 ins. in ground marked "1/16" on E. face in a mound of earth 30 ins. diam. at base and 18 ins. high; dug 2 pits 18 x 12 x 12 ins. E. and W., dist. 5 ft. from mound for 1/16 Sec. Cor.
40.38	Set a sandstone 18 x 10 x 5 ins. 12 ins. in ground marked "1/4" on E. face in a mound of earth 30 ins. diam. at base and 18 ins. high; dug 2 pits 18 x 12 x 12 ins. E. and W., dist. 5 ft. from mound for 1/4 Sec. Cor.
60.57	Set a sandstone 18 x 10 x 4 ins. 12 ins. in ground marked "1/16" on E. face in a mound of earth 30 ins. diam. at base and 18 ins. high; dug 2 pits 18 x 12 x 12 ins. E. and W., dist. 5 ft. from mound for 1/16 Sec. Cor.
80.76	To the 1/4 Sec. Cor. on Sec. line between Secs. 1 and 2 Land broken and mount ainous Grazing good Soil sandy 2d Rate

Uncompahgre Ute Indian Surveys.

Subdivisions of T. 10 S. R. 21 E. Salt Lake Mer. Utah Ferry Coq.

Chains	
	From the N 1/16 Sec. Cor. on Sec. line between Sections 1 and 2 I run East on a random line through the middle of the N half of Sec. 1
	Var. 16° 15' East.
20.00	Set a temporary 1/16 Sec. Cor. Land broken Soil 2d Rate.
40.00	Set a temporary 1/16 Sec. Cor. Land broken Soil 2d Rate.
60.00	Set a temporary 1/16 Sec. Cor. Land broken Soil 2d Rate.
80.68	Intersect the N. & S. line bet. Secs. 1 and 6 at 70 links N of the N 1/16 Sec. Cor. Land broken Soil 2d Rate.
	From this corner I run N 89° 30' W on a true line through the middle of the N half of Sec. 1 with the same var.
20.17	Set a sand stone 20 x 10 x 5 ins. 12 ins. in the ground, marked "1/16" on E. face in a mound of earth 30 ins. diam. at base and 18 ins. high, dug 2 pits 18 x 12 x 12 ins. E & W. dist. 5 ft. from mound for 1/16 Sec. Cor.
40.34	Set a sand stone 18 x 16 x 3 ins. 12 ins. in the ground, marked "1/16" on E. face in a mound of earth 30 ins. diam. at base and 18 ins. high, dug 2 pits 18 x 12 x 12 ins. E & W. dist. 5 ft. from mound for 1/16 Sec. Cor.
60.51	Set a sand stone 17 x 8 x 5 ins. 12 ins. in the ground, marked "1/16" on E. face in a mound of earth 30 ins. diam. at base and 18 ins. high, dug 2 pits 18 x 12 x 12 ins. E & W. dist. 5 ft. from mound for 1/16 Sec. Cor.
80.68	To the N 1/16 Sec. Cor. on Sec. line between Secs. 1 and 2
	Land broken and mountainous
	Grazing good
	Soil sandy 2d Rate

Uncompahgre Ute Indian Surveys.

Subdivisions of T. 10 S. R. 2 E. Salt Lake Mer. Utah Terr.y Con.td

Chains.	
	From the S 1/16 Sec. Cor. on Sec. line between Sections 34 and 35 I run East on a random line through the middle of the S half of Sec. 35
	Var. 16° 15' East.
20.00	Set a temporary 1/16 Sec. Cor. Land level Soil 2d Rate.
40.00	Set a temporary 1/16 Sec. Cor. Land rolling Soil 2d Rate.
60.00	Set a temporary 1/16 Sec. Cor. Land rolling Soil 2d Rate.
80.38	Intersect the N. & S. line bet. Secs. 35 & 36 and at 4.6 links N of the S 1/16 Sec. Cor. Land level Soil 2d Rate.
	From this corner I run N. 89° 43' W. on a true line through the middle of the S half of Sec. 35 with the same var.
20.09	Set a sandstone 16 X 12 X 10 ins. 12 ins. in the ground, marked "1/16" on E. face in a mound of earth 30 ins. diam. at base and 18 ins. high, dug 2 pits 18 X 12 X 12 ins. E & W. dist. 5 ft. from mound for 1/16 Sec. Cor.
40.19	Set a sandstone 12 X 8 X 5 ins. 12 ins. in the ground, marked "1/16" on E. face in a mound of earth 30 ins. diam. at base and 18 ins. high, dug 2 pits 18 X 12 X 12 ins. E & W. dist. 5 ft. from mound for 1/16 Sec. Cor.
60.28	Set a sandstone 16 X 6 X 4 ins. 12 ins. in the ground, marked "1/16" on E. face in a mound of earth 30 ins. diam. at base and 18 ins. high, dug 2 pits 18 X 12 X 12 ins. E & W. dist. 5 ft. from mound for 1/16 Sec. Cor.
80.38	To the S 1/16 Sec. Cor. on Sec. line between Secs. 34 and 35 Land rolling Grazing good Soil sandy 2d Rate

Uncompahgre Ute Indian Surveys.

Subdivisions of T. 10 S. R. 21 E. Salt Lake Mer. Utah Terry Con.td

Chains. From the 1/4 Sec. Cor. on Sec. line between Sections 34 and 35 I run East on a random line through the middle of Sec. 35

Var. 16° 15' East.

20.00 Set a temporary 1/16 Sec. Cor. Land rolling Soil 3d R.

40.00 Set a temporary 1/4 Sec. Cor. Land rolling Soil 3d Rate.

60.00 Set a temporary 1/16 Sec. Cor. Land rolling Soil 3d Rate.

80.4 Intersect the N. and S. line bet. Secs. 35 & 3 at 30 links S of the 1/4 Sec. Cor. Land rolling Soil 3d Rate.

From this corner I run S 89° 17' W a true line through the middle of Sec. 35 with the same var.

20.11 Set a sand line 20 X 8 X 8 ins. 12 ins. in ground marked "1/16" on E. face in a mound of earth 30 ins. diam. at base 18 ins. high; dug 2 pits 18 X 12 X 12 ins. E. and W., dist. 5 ft. from mound for 1/16 Sec. C.

40.23 Set a sand line 18 X 16 X 11 ins. 12 in ground marked "1/4" on E. face in a mound of earth 30 ins. diam. at base and 18 ins. high; dug 2 pits 18 X 12 X 12 ins. E. and W., dist. 5 ft. from mound for 1/4 Sec. Cor.

60.31 Set a sand line 15 X 10 X 5 ins. 12 in ground marked "1/16" on E. face in a mound of earth 30 ins. diam. at base an 18 ins. high; dug 2 pits 18 X 12 X 12 ins. E. and W., dist. 5 ft. from mound for 1/16 Sec.

80.4 To the 1/4 Sec. Cor. on Sec. line betwee Secs. 34 and 35

Land rolling

Grazing land

Soil sandy 3d Rate

Uncompahgre Ute Indian Surveys.

Subdivisions of T. 10 S.R. 21 E. Salt Lake Mer. Utah Terry Con.td

Chains.	
	From the N 1/16 Sec. Cor. on Sec. line between Sections 34 and 35 I run East on a random line through the middle of the N half of Sec. 35
	Var. 16° 15' East.
20.00	Set a temporary 1/16 Sec. Cor. Land rolling Soil 2d Rate.
40.00	Set a temporary 1/16 Sec. Cor. Land rolling Soil 2d Rate.
60.00	Set a temporary 1/16 Sec. Cor. Land rolling Soil 2d Rate.
50.24	Intersect the N. & S. line bet. Secs. 35 and 36 at 38 links S of the N 1/16 Sec. Cor. Land rolling Soil 2d Rate.
	From this corner I run S 89° 44' W on a true line through the middle of the half of Sec. 35 with the same var.
20.06	Set a sandstone 18 X 10 X 4 ins. 12 ins. in the ground, marked "1/16" on E. face in a mound of earth 30 ins. diam. at base and 18 ins. high, dug 2 pits 18 X 12 X 12 ins. E & W. dist. 5 ft. from mound for 1/16 Sec. Cor.
10.12	Set a sandstone 26 X 12 X 8 ins. 12 ins. in the ground, marked "1/16" on E. face in a mound of earth 30 ins. diam. at base and 18 ins. high, dug 2 pits 18 X 12 X 12 ins. E & W. dist. 5 ft. from mound for 1/16 Sec. Cor.
50.18	Set a sandstone 24 X 10 X 5 ins. 12 ins. in the ground, marked "1/16" on E. face in a mound of earth 30 ins. diam. at base and 18 ins. high, dug 2 pits 18 X 12 X 12 ins. E & W. dist. 5 ft. from mound for 1/16 Sec. Cor.
0.26	To the N 1/16 Sec. Cor. on Sec. line between Secs. 34 and 35
	Land rolling
	Grazing good
	Soil sandy 2d Rate

BOOK A-267
276

Uncompahgre Ute Indian Surveys.

Subdivisions of T. 10 S. R. 21 E. Salt Lake Mer. Utah Terr.y Con.td

Chains.	
	From the S 1/16 Sec. Cor. on Sec. line between Sections 26 and 27 I run East on a random line through the middle of the S half of Sec. 26 Var. 16° 15' East.
20.00	Set a temporary 1/16 Sec. Cor. Land rolling Soil 2d Rate.
40.00	Set a temporary 1/16 Sec. Cor. Land rolling Soil 2d Rate.
60.00	Set a temporary 1/16 Sec. Cor. Land rolling Soil 2d Rate.
80.07	Intersect the N. & S. line bet. Secs. 25 and 26 at 36 links N. of the S 1/16 Sec. Cor. Land rolling Soil 2d Rate. From this corner I run N 89° 15' W. on a true line through the middle of the S half of Sec. 26 with the same var.
80.07	Set a random line 22 X 12 X 10 ins. 12 ins. in the ground, marked "1/16" on E. face in a mound of earth 30 ins. diam. at base and 18 ins. high, dug 2 pits 18 X 12 X 12 ins. E & W. dist. 5 ft. from mound for 1/16 Sec. Cor.
40.04	Set a random line 18 X 6 X 5 ins. 12 ins. in the ground, marked "1/16" on E. face in a mound of earth 30 ins. diam. at base and 18 ins. high, dug 2 pits 18 X 12 X 12 ins. E & W. dist. 5 ft. from mound for 1/16 Sec. Cor.
60.0	Set a random line 24 X 10 X 8 ins. 12 ins. in the ground, marked "1/16" on E. face in a mound of earth 30 ins. diam. at base and 18 ins. high, dug 2 pits 18 X 12 X 12 ins. E & W. dist. 5 ft. from mound for 1/16 Sec. Cor.
80.0	To the S 1/16 Sec. Cor. on Sec. line between Secs. 26 and 27 Land rolling Grazing good Soil sandy 2d Rate

Uncompahgre Ute Indian Surveys.

Subdivisions of T. 10 S. R. 21 E. Salt Lake Mer. Utah Terry Con.td

Chains.	
	From the 1/4 Sec. Cor. on Sec. line between Sections 26 and 27 I run East on a random line through the middle of Sec. 26
	Var. 16° 15' East.
20.00	Set a temporary 1/16 Sec. Cor. Land rolling Soil 2d Rate.
40.00	Set a temporary 1/4 Sec. Cor. Land rolling Soil 2d Rate.
60.00	Set a temporary 1/16 Sec. Cor. Land rolling Soil 2d Rate.
81.36	Intersect the N. and S. line bet. Secs. 26 & 35 at 46 links E. of the 1/4 Sec. Cor. Land rolling Soil 2d Rate.
	From this corner I run S 89° 43' W on a true line through the middle of Sec. 26 with the same var.
20.09	Set a sandstone 20 X 12 X 2 ins. 12 ins. in ground marked "1/16" on E. face in a mound of earth 30 ins. diam. at base and 18 ins. high; dug 2 pits 18 X 12 X 12 ins. E. and W. dist. 5 ft. from mound for 1/16 Sec. Cor.
40.18	Set a sandstone 18 X 12 X 5 ins. 12 ins. in ground marked "1/4" on E. face in a mound of earth 30 ins. diam. at base and 18 ins. high; dug 2 pits 18 X 12 X 12 ins. E. and W. dist. 5 ft. from mound for 1/4 Sec. Cor.
60.29	Set a sandstone 10 X 10 X 10 ins. 12 ins. in ground marked "1/16" on E. face in a mound of earth 30 ins. diam. at base and 18 ins. high; dug 2 pits 18 X 12 X 12 ins. E. and W. dist. 5 ft. from mound for 1/16 Sec. Cor.
80.36	To the 1/4 Sec. Cor. on Sec. line between Secs. 26 and 27
	Land rolling
	Grazing good
	Soil sandy 2d Rate

Uncompahgre Ute Indian Surveys.

Subdivisions of T. [illegible] S.R. [illegible] E. Salt Lake Mer. Utah Terr.y Con.td

Chains. From the [illegible] 1/16 Sec. Cor. on Sec. line between Sections [illegible] and [illegible] I run East on a random line through the middle the [illegible] half of Sec. [illegible]

Var. 16° 15' East.

20.00 Set a temporary 1/16 Sec. Cor. Land [illegible] Soil [illegible] Rate.

40.00 Set a temporary 1/16 Sec. Cor. Land [illegible] Soil [illegible] Rate.

60.00 Set a temporary 1/16 Sec. Cor. Land [illegible] Soil [illegible] Rate.

[illegible] Intersect the N. & S. line bet. Secs. [illegible] and [illegible] at 1[illegible] links [illegible] of the [illegible] 1/16 Sec. Land [illegible] Soil [illegible] Rate.

From this corner I run [illegible] a true line through the middle of the [illegible] half of Sec. [illegible] with the same var.

[illegible] Set a [illegible] [illegible] x [illegible] x 5 ins. 12 in in the ground, marked "1/16" on E. face in mound of earth 30 ins. diam. at base 18 ins. high, dug 2 pits 18 x 12 x 12 ins. E & W. dist. 5 ft. from mound for 1/16 Sec. Cor.

[illegible] Set a [illegible] [illegible] x [illegible] x [illegible] ins. 12 in in the ground, marked "1/16" on E. face in mound of earth 30 ins. diam. at base and 18 ins. high, dug 2 pits 18 x 12 x 12 ins. E & W. dist. 5 ft. from mound for 1/16 Sec. Cor.

[illegible] Set a [illegible] [illegible] x [illegible] x [illegible] ins. 12 in in the ground, marked "1/16" on E. face in a mound of earth 30 ins. diam. at base and 18 ins. high, dug 2 pits 18 x 12 x 12 ins. E & W. dist. 5 ft. from mound for 1/16 Sec. Cor.

[illegible] To the [illegible] 1/16 Sec. Cor. on Sec. line betw Secs. [illegible] and [illegible]

Land [illegible]
Grazing [illegible]
Soil [illegible] Rate

Aug 5th 1873

Uncompahgre Ute Indian Surveys.

Subdivisions of T. 10 S. R. 21 E. Salt Lake Mer. Utah Terry Con.td

Chains.	
	From the S 1/16 Sec. Cor. on Sec. line between Sections 22 and 23 I run East on a random line through the middle of the S half of Sec. 23
	Var. 16° 15' East.
20.00	Set a temporary 1/16 Sec. Cor. Land rolling Soil Sd Rate.
40.00	Set a temporary 1/16 Sec. Cor. Land rolling Soil Sd Rate.
60.00	Set a temporary 1/16 Sec. Cor. Land rolling Soil Sd Rate.
80.24	Intersect the N. & S. line bet. Secs. 23 and 24 at 10 links W of the S 1/16 Sec. Cor. Land rolling Soil Sd Rate.
	From this corner I run N 89° 53' W on a true line through the middle of the S half of Sec. 23 with the same var.
20.06	Set a sandstone 18 X 10 X 5 ins. 12 ins. in the ground, marked "1/16" on E. face in a mound of earth 30 ins. diam. at base and 18 ins. high, dug 2 pits 18 X 12 X 12 ins. E & W. dist. 5 ft. from mound for 1/16 Sec. Cor.
40.13	Set a sandstone 16 X 12 X 3 ins. 12 ins. in the ground, marked "1/16" on E. face in a mound of earth 30 ins. diam. at base and 18 ins. high, dug 2 pits 18 X 12 X 12 ins. E & W. dist. 5 ft. from mound for 1/16 Sec. Cor.
60.18	Set a sandstone 20 X 8 X 4 ins. 12 ins. in the ground, marked "1/16" on E. face in a mound of earth 30 ins. diam. at base and 18 ins. high, dug 2 pits 18 X 12 X 12 ins. E & W. dist. 5 ft. from mound for 1/16 Sec. Cor.
80.24	To the S 1/16 Sec. Cor. on Sec. line between Secs. 22 and 23 Land rolling Grazing and Soil sandy Sd Rate

Uncompahgre Ute Indian Surveys.

Subdivisions of T. 10 S. R. 21 E. Salt Lake Mer. Utah Terry Con.td

Chains. From the 1/4 Sec. Cor. on Sec. line between Sections 22 and 23 I run East on a random line through the middle of Sec. 23

Var. 16° 15' East.

20.00 Set a temporary 1/16 Sec. Cor. Land rolling Soil 2d Rate.

40.00 Set a temporary 1/4 Sec. Cor. Land rolling Soil 2d Rate.

60.00 Set a temporary 1/16 Sec. Cor. Land r. Soil 2d Rate.

80.5 Intersect the N. and S. line bet. Secs. 23 & 24 at 12 links N. of the 1/4 Sec. Cor. Land rolling Soil 2d Rate.
From this corner I run N. 89° 55' W. a true line through the middle of Sec. 23 with the same var.

90.11 Set a sand line 16 x 8 x 5 ins. 12 ins. in ground marked "1/16" on E. face in a mound of earth 30 ins. diam. at base an 18 ins. high; dug 2 pits 18 x 12 x 12 ins. E. and W., dist. 5 ft. from mound for 1/16 Sec. C

40.22 Set a sand line 24 x 12 x 5 ins. 12 in ground marked "1/4" on E. face in a mound of earth 30 ins. diam. at base and 18 ins. high; dug 2 pits 18 x 12 x 12 ins. E. and W., dist. 5 ft. from mound for 1/4 Sec. Cor.

60.14 Set a sand line 20 x 8 x 5 ins. 12 in ground marked "1/16" on E. face in a mound of earth 30 ins. diam. at base an 18 ins. high; dug 2 pits 18 x 12 x 12 ins. E. and W., dist. 5 ft. from mound for 1/16 Sec.

80.5 To the 1/4 Sec. Cor. on Sec. line between Secs. 22 and 23
Land rolling
Grazing good
Soil sandy 2d Rate

Uncompahgre Ute Indian Surveys.

Subdivisions of T. 10 S. R. 21 E. Salt Lake Mer. Utah Terr.y Con.td

Chains.	
	From the N 1/16 Sec. Cor. on Sec. line between Sections 22 and 23 I run East on a random line through the middle of the N half of Sec. 23
	Var. 16° 15' East.
0.00	Set a temporary 1/16 Sec. Cor. Land rolling Soil 3d Rate.
10.00	Set a temporary 1/16 Sec. Cor. Land rolling Soil 3d Rate.
30.00	Set a temporary 1/16 Sec. Cor. Land rolling Soil 3d Rate.
50.36	Intersect the N. & S. line bet. Secs. 23 and 26 at 8 links S of the N 1/16 Sec. Cor. Land rolling Soil 3d Rate.
	From this corner I run S 89° 57' W on a true line through the middle of the N half of Sec. 23 with the same var.
40.09	Set a sandstone 20 x 18 x 6 ins. 12 ins. in the ground, marked "1/16" on E. face in a mound of earth 30 ins. diam. at base and 18 ins. high, dug 2 pits 18 x 12 x 12 ins. E & W. dist. 5 ft. from mound for 1/16 Sec. Cor.
40.19	Set a sandstone 12 x 11 x 4 ins. 12 ins. in the ground, marked "1/16" on E. face in a mound of earth 30 ins. diam. at base and 18 ins. high, dug 2 pits 18 x 12 x 12 ins. E & W. dist. 5 ft. from mound for 1/16 Sec. Cor.
50.28	Set a sandstone 18 x 16 x 3 ins. 12 ins. in the ground, marked "1/16" on E. face in a mound of earth 30 ins. diam. at base and 18 ins. high, dug 2 pits 18 x 12 x 12 ins. E & W. dist. 5 ft. from mound for 1/16 Sec. Cor.
80.38	To the N 1/16 Sec. Cor. on Sec. line between Secs 22 and 23
	Land rolling
	Grazing good
	Soil sandy 2d Rate

Uncompahgre Ute Indian Surveys.

Subdivisions of T. 11 S. R. 21 E. Salt Lake Mer. Utah Terr.y Cont.d

Chains.	
	From the S 1/16 Sec. Cor. on Sec. line between Sections 11 and 12 I run East on a random line through the middle of the S half of Sec. 11
	Var. 16° 15' East.
20.00	Set a temporary 1/16 Sec. Cor. Land broken Soil 2d Rate.
40.00	Set a temporary 1/16 Sec. Cor. Land broken Soil 2d Rate.
60.00	Set a temporary 1/16 Sec. Cor. Land broken Soil 2d Rate.
[illegible]	Intersect the N. & S. line bet. Secs. 10 and 11 at [illegible] links N. of the S 1/16 Sec. Cor. Land broken Soil 2d Rate.
	From this corner I run N. 89° 57' W. on a true line through the middle of the S half of Sec. 11 with the same var.
[illegible]	Set a random line [illegible] x 10 x 5 ins. 12 ins. in the ground, marked "1/16" on E. face in a mound of earth 30 ins. diam. at base and 18 ins. high, dug 2 pits 18 x 12 x 12 ins. E. & W. dist. 5 ft. from mound for 1/16 Sec. Cor.
[illegible]	Set a random line [illegible] x 5 x 5 ins. 12 ins. in the ground, marked "1/16" on E. face in a mound of earth 30 ins. diam. at base and 18 ins. high, dug 2 pits 18 x 12 x 12 ins. E. & W. dist. 5 ft. from mound for 1/16 Sec. Cor.
[illegible]	Set a random line [illegible] x 10 x 5 ins. 12 ins. in the ground, marked "1/16" on E. face in a mound of earth 30 ins. diam. at base and 18 ins. high, dug 2 pits 18 x 12 x 12 ins. E. & W. dist. 5 ft. from mound for 1/16 Sec. Cor.
[illegible]	To the S 1/16 Sec. Cor. on Sec. line between Secs. 11 and 12
	Land broken and mound [illegible]
	Grazing land
	Soil 2d Rate

Uncompahgre Ute Indian Surveys.

Subdivisions of T. 10 S. R. 2 E. Salt Lake Mer. Utah Terr.y Con.td

Chains.	
	From the 1/4 Sec. Cor. on Sec. line between Sections 14 and 15 I run East on a random line through the middle of Sec. 14
	Var. 16° 15' East.
20.00	Set a temporary 1/16 Sec. Cor. Land broken Soil 3d Rate.
40.00	Set a temporary 1/4 Sec. Cor. Land broken Soil 3d Rate.
60.00	Set a temporary 1/16 Sec. Cor. Land broken Soil 3d Rate.
80.38	Intersect the N. and S. line bet. Secs. 13 & 14 at 36 links N of the 1/4 Sec. Cor. Land broken Soil 3d Rate.
	From this corner I run N 89° 49' W on a true line through the middle of Sec. 14 with the same var.
30.09	Set a sandstone 16 x 8 x 4 ins. 12 ins. in ground marked "1/16" on E. face in a mound of earth 30 ins. diam. at base and 18 ins. high; dug 2 pits 18 x 12 x 12 ins. E. and W., dist. 5 ft. from mound for 1/16 Sec. Cor.
40.17	Set a sandstone 14 x 10 x 5 ins. 12 ins. in ground marked "1/4" on E. face in a mound of earth 30 ins. diam. at base and 18 ins. high; dug 2 pits 18 x 12 x 12 ins. E. and W., dist. 5 ft. from mound for 1/4 Sec. Cor.
60.25	Set a sandstone 18 x 12 x 5 ins. 12 ins. in ground marked "1/16" on E. face in a mound of earth 30 ins. diam. at base and 18 ins. high; dug 2 pits 18 x 12 x 12 ins. E. and W., dist. 5 ft. from mound for 1/16 Sec. Cor.
80.38	To the 1/4 Sec. Cor. on Sec. line between Secs. 14 and 15 — Land broken and mountainous Grazing good Soil sandy 3d Rate

Uncompahgre Ute Indian Surveys.

Subdivisions of T. 11 S. R. 31 E. Salt Lake Mer. Utah Terr.y Con.td

Chains.	
	From the N 1/16 Sec. Cor. on Sec. line between Sections 14 and 15 I run East on a random line through the middle the N half of Sec. 14
	Var. 16° 15' East.
20.00	Set a temporary 1/16 Sec. Cor. Land broken Soil 2d Rate.
40.00	Set a temporary 1/16 Sec. Cor. Land broken Soil 2d Rate.
60.00	Set a temporary 1/16 Sec. Cor. Land broken Soil 2d Rate.
80.00	Intersect the N. & S. line bet. Secs. 13 & 14 and at 41 links S of the N 1/16 Sec. Land broken Soil 2d Rate.
	From this corner I run S 89° 43' W a true line through the middle of the N half of Sec. 14 with the same var.
80.15	Set a sandstone 12 x 14 x 4 ins. 12 ins. in the ground, marked "1/16" on E. face in a mound of earth 30 ins. diam. at base 18 ins. high, dug 2 pits 18 x 12 x 12 ins. E & W. dist. 5 ft. from mound for 1/16 Sec. Cor.
160.31	Set a sandstone 18 x 6 x 5 ins. 12" in the ground, marked "1/16" on E. face in mound of earth 30 ins. diam. at base and 18 ins. high, dug 2 pits 18 x 12 x 12 ins. E & W. dist. 5 ft. from mound for 1/16 Sec. Cor.
240.00	Set a sandstone 30 x 8 x 5 ins. 12 ins in the ground, marked "1/16" on E. face in a mound of earth 30 ins. diam. at base and 18 ins. high, dug 2 pits 18 x 12 x 12 ins. E & W. dist. 5 ft. from mound for 1/16 Sec. Cor.
320.00	To the N 1/16 Sec. Cor. on Sec. line between Secs. 14 and 15
	Land broken and mountainous
	Grazing good
	Soil sandy 2d Rate Aug 9th 1882

Uncompahgre Ute Indian Surveys.

Subdivisions of T. 10 S.R. 21 E. Salt Lake Mer. Utah Terr.y Con.td

Chains.	
	From the S 1/16 Sec. Cor. on Sec. line between Sections 10 and 11 I run East on a random line through the middle of the S half of Sec. 11 Var. 16° 15' East.
20.00	Set a temporary 1/16 Sec. Cor. Land broken Soil 3d Rate.
40.00	Set a temporary 1/16 Sec. Cor. Land broken Soil 2d Rate.
60.00	Set a temporary 1/16 Sec. Cor. Land broken Soil 3d Rate.
80.46	Intersect the N. & S. line bet. Secs. 11 and 12 at 22 links S of the S 1/16 Sec. Cor. Land broken Soil 3d Rate. From this corner I run S 89°-51' W on a true line through the middle of the S half of Sec. 11 with the same var.
20.11	Set a sandstone 18 x 12 x 5 ins. 12 ins. in the ground, marked "1/16" on E. face in a mound of earth 30 ins. diam. at base and 18 ins. high, dug 2 pits 18 x 12 x 12 ins. E & W. dist. 5 ft. from mound for 1/16 Sec. Cor.
40.23	Set a sandstone 16 x 9 x 8 ins. 12 ins. in the ground, marked "1/16" on E. face in a mound of earth 30 ins. diam. at base and 18 ins. high, dug 2 pits 18 x 12 x 12 ins. E & W. dist. 5 ft. from mound for 1/16 Sec. Cor.
60.35	Set a sandstone 22 x 10 x 4 ins. 12 ins. in the ground, marked "1/16" on E. face in a mound of earth 30 ins. diam. at base and 18 ins. high, dug 2 pits 18 x 12 x 12 ins. E & W. dist. 5 ft. from mound for 1/16 Sec. Cor.
80.46	To the S 1/16 Sec. Cor. on Sec. line between Secs. 10 and 11. Land broken and Mountainous Grazing good Soil sandy 2d Rate

Uncompahgre Ute Indian Surveys.

Subdivisions of T. 10 S. R. 21 E. Salt Lake Mer. Utah Terr.y Cont

Chains.	
	From the 1/4 Sec. Cor. on Sec. line between Sections 10 and 11 I run East on a random line through the middle of Sec. 11
	Var. 16° 10' East
20.00	Set a temporary 1/16 Sec. Cor. Land broken Soil 2d Rate
40.00	Set a temporary 1/4 Sec. Cor. Land broken Soil 2d Rate
60.00	Set a temporary 1/16 Sec. Cor. Land broken Soil 2d Rate
80.38	Intersect the N. and S. line bet. Secs. 11 & 12 at 36 links N of the 1/4 Sec. Cor. Land broken Soil 2d Rate
	From this corner I run N 89° 45' W on a true line through the middle of Sec. 11 with the same var.
30.07	Set a sandstone 18 x 9 x 4 ins. 12 ins. in ground marked "1/16" on E. face in a mound of earth 30 ins. diam. at base and 18 ins. high; dug 2 pits 18 x 12 x 12 ins. E. and W. dist. 5 ft. from mound for 1/16 Sec. Cor.
40.00	Set a sandstone 32 x 11 x 6 ins. 12 ins. in ground marked "1/4" on E. face in a mound of earth 30 ins. diam. at base and 18 ins. high; dug 2 pits 18 x 12 x 12 ins. E. and W. dist. 5 ft. from mound for 1/4 Sec. Cor.
60.00	Set a sandstone 30 x 10 x 5 ins. 12 ins. in ground marked "1/16" on E. face in a mound of earth 30 ins. diam. at base and 18 ins. high; dug 2 pits 18 x 12 x 12 ins. E. and W. dist. 5 ft. from mound for 1/16 Sec. Cor.
80.25	To the 1/4 Sec. Cor. on Sec. line between Secs. 10 and 11 Land broken and mountainous Grazing 3rd Soil sandy 2d Rate

Uncompahgre Ute Indian Surveys.

Subdivisions of T. 10 S. R. 21 E. Salt Lake Mer. Utah Terr.y Con.td

Chains.	
	From the N. 1/16 Sec. Cor. on Sec. line between Sections 10 and 11 I run East on a random line through the middle of the N half of Sec. 11
	Var. 16° 15' East.
20.00	Set a temporary 1/16 Sec. Cor. Land broken Soil 2d Rate.
40.00	Set a temporary 1/16 Sec. Cor. Land broken Soil 2d Rate.
60.00	Set a temporary 1/16 Sec. Cor. Land broken Soil 2d Rate.
80.32	Intersect the N. & S. line bet. Secs. 11 and 12 at 34 links N of the N 1/16 Sec. Cor. Land broken Soil 2d Rate.
	From this corner I run N 89° 50' W. on a true line through the middle of the N half of Sec. 11 with the same var.
20.08	Set a sandstone 14 x 12 x 6 ins. 12 ins. in the ground, marked "1/16" on E. face in a mound of earth 30 ins. diam. at base and 18 ins. high, dug 2 pits 18 x 12 x 12 ins. E & W. dist. 5 ft. from mound for 1/16 Sec. Cor.
40.16	Set a sandstone 15 x 10 x 6 ins. 12 ins. in the ground, marked "1/16" on E. face in a mound of earth 30 ins. diam. at base and 18 ins. high, dug 2 pits 18 x 12 x 12 ins. E & W. dist. 5 ft. from mound for 1/16 Sec. Cor.
60.24	Set a sandstone 14 x 10 x 7 ins. 12 ins. in the ground, marked "1/16" on E. face in a mound of earth 30 ins. diam. at base and 18 ins. high, dug 2 pits 18 x 12 x 12 ins. E & W. dist. 5 ft. from mound for 1/16 Sec. Cor.
80.32	To the N 1/16 Sec. Cor. on Sec. line between Secs. 10 and 11
	Land broken and mountainous
	Grazing good
	Soil sandy 2d Rate

Uncompahgre Ute Indian Surveys.

Subdivisions of T. 10 S.R. 21 E. Salt Lake Mer. Utah Terr.y Con.td

Chains.	
	From the S 1/16 Sec. Cor. on Sec. line between Sections 2 and 3 I run East on a random line through the middle of the S half of Sec. 2 Var. 16° 15' East.
20.00	Set a temporary 1/16 Sec. Cor. Land broken Soil 2d Rate.
40.00	Set a temporary 1/16 Sec. Cor. Land brok Soil 2d Rate.
60.00	Set a temporary 1/16 Sec. Cor. Land brok Soil 2d Rate.
80.38	Intersect the N. & S. line bet. Secs. 1 and 2 at 60 links W of the S 1/16 Sec. Cor. Land broken Soil 2d Rate. From this corner I run S 89° 34' W on a true line through the middle of the S half of Sec. 2 with the same var.
20.09	Set a sandstone 16 x 8 x 5 ins. 12 ins. in the ground, marked "1/16" on E. face in a mound of earth 30 ins. diam. at base and 18 ins. high, dug 2 pits 18 x 12 x 12 ins. E & W. dist. 5 ft. from mound for 1/16 Sec. Cor.
40.19	Set a sandstone 12 x 10 x 10 ins. 12 ins. in the ground, marked "1/16" on E. face in a mound of earth 30 ins. diam. at base and 18 ins. high, dug 2 pits 18 x 12 x 12 ins. E & W. dist. 5 ft. from mound for 1/16 Sec. Cor.
60.29	Set a sandstone 20 x 10 x 4 ins. 12 ins. in the ground, marked "1/16" on E. face in a mound of earth 30 ins. diam. at base and 18 ins. high, dug 2 pits 18 x 12 x 12 ins. E & W. dist. 5 ft. from mound for 1/16 Sec. Cor.
80.38	To the S 1/16 Sec. Cor. on Sec. line betwee Secs. 2 and 3 Land broken and Mountain Grazing good Soil sandy 2d Rate

Uncompahgre Ute Indian Surveys.

Subdivisions of T. 1 S.R. 3 E. Salt Lake Mer. Utah Terr.y Con.ts

Chains	
	From the 1/4 Sec. Cor. on Sec. line between Sections 3 and 3 I run East on a random line through the middle of Sec. 3
	Var. 16° [illegible] East.
20.00	Set a temporary 1/16 Sec. Cor. Land [illegible] Soil [illegible] Rate.
40.00	Set a temporary 1/4 Sec. Cor. Land [illegible] Soil [illegible] Rate.
60.00	Set a temporary 1/16 Sec. Cor. Land [illegible] Soil [illegible] Rate.
80.36	Intersect the N. and S. line bet. Secs 1 [illegible] at 16 links W of the 1/4 Sec. Cor. Land broken Soil [illegible] Rate. From this corner I run [illegible] W on a true line through the middle of Sec. 3 with the same var.
2.00	Set a [illegible] 3 x [illegible] x 1[illegible] ins. 12 ins. in ground marked "1/16" on E. face in a mound of earth 30 ins. diam. at base and 18 ins. high; dug 2 pits 18 x 12 x 12 ins. E. and W., dist. 5 ft. from mound for 1/16 Sec. Cor.
4.00	Set a [illegible] 16 x [illegible] x 1[illegible] ins. 12 ins. in ground marked "1/4" on E. face in a mound of earth 30 ins. diam. at base and 18 ins. high; dug 2 pits 18 x 12 x 12 ins. E. and W., dist. 5 ft. from mound for 1/4 Sec. Cor.
6.00	Set a [illegible] 14 x [illegible] x [illegible] ins. 12 ins. in ground marked "1/16" on E. face in a mound of earth 30 ins. diam. at base and 18 ins. high; dug 2 pits 18 x 12 x 12 ins. E. and W., dist. 5 ft. from mound for 1/16 Sec. Cor.
80.36	To the 1/4 Sec. Cor. on Sec. line between Secs. 2 and 3 Land broken and [illegible] Grazing good Soil sandy 5 Rate

Subdivisions of T. 16 S. R. 4 E. Salt Lake Mer. Utah Terry. Con.td

Chains.	
	From the N 1/16 Sec. Cor. on Sec. line between Sections 2 and 3 I run East on a random line through the middle the N half of Sec. 2
	Var. 16° 15' East.
20.00	Set a temporary 1/16 Sec. Cor. Land broken Soil 2d Rate.
40.00	Set a temporary 1/16 Sec. Cor. Land broken Soil 2d Rate.
60.00	Set a temporary 1/16 Sec. Cor. Land broken Soil 2d Rate.
80.40	Intersect the N. & S. line bet. Secs. 1 and 2 at 2 links N of the N 1/16 Sec. C Land broken Soil 2d Rate.
	From this corner I run N 89° 51' W a true line through the middle of the N half of Sec. 2 with the same var.
2.10	Set a sandstone 16 X 8 X 8 ins. 12 ins. in the ground, marked "1/16" on E. face in a mound of earth 30 ins. diam. at base and 18 ins. high, dug 2 pits 18 X 12 X 12 ins. E & dist. 5 ft. from mound for 1/16 Sec. Cor.
4.20	Set a sandstone 16 X 12 X 5 ins. 12 ins in the ground, marked "1/16" on E. face in a mound of earth 30 ins. diam. at base and 18 ins. high, dug 2 pits 18 X 12 X 12 ins. E & W. dist. 5 ft. from mound for 1/16 Sec. Cor.
6.30	Set a sandstone 18 X 10 X 4 ins. 12 ins in the ground, marked "1/16" on E. face in a mound of earth 30 ins. diam. at base and 18 ins. high, dug 2 pits 18 X 12 X 12 ins. E & dist. 5 ft. from mound for 1/16 Sec. Cor.
80.40	To the N 1/16 Sec. Cor. on Sec. line be Secs. 2 and 3
	Land broken and mountainous Grazing land Soil 2d Rate Aug 16th 188

Uncompahgre Ute Indian Surveys.

Subdivisions of T. 10 S.R. 31 E. Salt Lake Mer. Utah Terr.y Con.td

Chains.	
	From the S 1/16 Sec. Cor. on Sec. line between Sections 33 and 34 I run East on a random line through the middle of the S half of Sec. 34. Var. 16° 15' East.
20.00	Set a temporary 1/16 Sec. Cor. Land rolling Soil 3d Rate.
40.00	Set a temporary 1/16 Sec. Cor. Land rolling Soil 3d Rate.
60.00	Set a temporary 1/16 Sec. Cor. Land rolling Soil 3d Rate.
80.17	Intersect the N. & S. line bet. Secs. 34 and 33 at 30 links S of the S 1/16 Sec. Cor. Land rolling Soil 3d Rate. From this corner I run S 89° 47' W on a true line through the middle of the S half of Sec. 34 with the same var.
20.00	Set a sandstone 30 x 12 x 5 ins. 12 ins. in the ground, marked "1/16" on E. face in a mound of earth 30 ins. diam. at base and 18 ins. high, dug 2 pits 18 x 12 x 12 ins. E & W. dist. 5 ft. from mound for 1/16 Sec. Cor.
40.00	Set a sandstone 12 x 10 x 10 ins. 12 ins. in the ground, marked "1/16" on E. face in a mound of earth 30 ins. diam. at base and 18 ins. high, dug 2 pits 18 x 12 x 12 ins. E & W. dist. 5 ft. from mound for 1/16 Sec. Cor.
60.19	Set a sandstone 18 x 8 x 8 ins. 12 ins. in the ground, marked "1/16" on E. face in a mound of earth 30 ins. diam. at base and 18 ins. high, dug 2 pits 18 x 12 x 12 ins. E & W. dist. 5 ft. from mound for 1/16 Sec. Cor.
80.17	To the 33 1/16 Sec. Cor. on Sec. line between Secs. 33 and 34. Land rolling Grazing good Soil sandy 3d Rate

Uncompahgre Ute Indian Surveys.

Subdivisions of T. 16 S. R. 31 E. Salt Lake Mer. Utah Terr.y Con.td

Chains.	
	From the 1/4 Sec. Cor. on Sec. line between Sections 33 and 34 I run East on a random line through the middle of Sec. 34
	Var. 16° 15' East.
20.00	Set a temporary 1/16 Sec. Cor. Land [illegible] Soil [illegible] Rate.
40.00	Set a temporary 1/4 Sec. Cor. Land [illegible] Soil [illegible] Rate.
60.00	Set a temporary 1/16 Sec. Cor. Land [illegible] Soil [illegible] Rate.
[illegible]	Intersect the N. and S. line bet. Secs. 34 & 3 at 36 links W of the 1/4 Sec. Cor. Land [illegible] Soil [illegible] Rate.
	From this corner I run N. 89° 45' W. a true line through the middle of Sec. 34 with the same var.
[illegible]	Set a random line 15 x 11 x 5 ins. 12 ins. in ground marked "1/16" on E. face in a mound of earth 30 ins. diam. at base an 18 ins. high; dug 2 pits 18 x 12 x 12 ins. E. and W. dist. 5 ft. from mound for 1/16 Sec. C
[illegible]	Set a random line 16 x 8 x 4 ins. 12 in ground marked "1/4" on E. face in a mound of earth 30 ins. diam. at base and 18 ins. high; dug 2 pits 18 x 12 x 12 ins. E. and W. dist. 5 ft. from mound for 1/4 Sec. Cor.
[illegible]	Set a random line [illegible] x 12 x 8 ins. 12 in in ground marked "1/16" on E. face in a mound of earth 30 ins. diam. at base an 18 ins. high; dug 2 pits 18 x 12 x 12 ins. E. and W. dist. 5 ft. from mound for 1/16 Sec.
[illegible]	To the 1/4 Sec. Cor. on Sec. line between Secs. 33 and 34 Land [illegible] Grazing [illegible] Soil [illegible] Rate

Uncompahgre Ute Indian Surveys.

Subdivisions of T. 10 S. R. 21 E. Salt Lake Mer. Utah Terr.y Con.td

Chains.	
	From the N 1/16 Sec. Cor. on Sec. line between Sections 33 and 34 I run East on a random line through the middle of the N half of Sec. 34
	Var. 16° 15' East.
20.00	Set a temporary 1/16 Sec. Cor. Land rolling Soil 2d Rate.
40.00	Set a temporary 1/16 Sec. Cor. Land rolling Soil 2d Rate.
60.00	Set a temporary 1/16 Sec. Cor. Land rolling Soil 2d Rate.
80.36	Intersect the N. & S. line bet. Secs. 35 and 36 at 24 links S of the N 1/16 Sec. Cor. Land rolling Soil 2d Rate.
	From this corner I run S 89° 50' W. on a true line through the middle of the S half of Sec. 34 with the same var.
10.09	Set a sandstone 16 X 10 X 5 ins. 12 ins. in the ground, marked "1/16" on E. face in a mound of earth 30 ins. diam. at base and 18 ins. high, dug 2 pits 18 X 12 X 12 ins. E & W. dist. 5 ft. from mound for 1/16 Sec. Cor.
40.18	Set a sandstone 14 X 11 X 6 ins. 12 ins. in the ground, marked "1/16" on E. face in a mound of earth 30 ins. diam. at base and 18 ins. high, dug 2 pits 18 X 12 X 12 ins. E & W. dist. 5 ft. from mound for 1/16 Sec. Cor.
60.27	Set a sandstone 15 X 12 X 5 ins. 12 ins. in the ground, marked "1/16" on E. face in a mound of earth 30 ins. diam. at base and 18 ins. high, dug 2 pits 18 X 12 X 12 ins. E & W. dist. 5 ft. from mound for 1/16 Sec. Cor.
80.36	To the N 1/16 Sec. Cor. on Sec. line between Secs. 33 and 34
	Land rolling
	Grazing good
	Soil sandy 2d Rate

Uncompahgre Ute Indian Surveys.

Subdivisions of T. 10 S. R. 3 E. Salt Lake Mer. Utah Terr.y Con.td

Chains.	
	From the S 1/16 Sec. Cor. on Sec. line between Sections 27 and 28 I run East on a random line through the middle the S half of Sec. 27 Var. 16° 15' East.
20.00	Set a temporary 1/16 Sec. Cor. Land rolling Soil 2d Rate.
40.00	Set a temporary 1/16 Sec. Cor. Land rolling Soil 2d Rate.
60.00	Set a temporary 1/16 Sec. Cor. Land rol. Soil 2d Rate.
80.24	Intersect the N. & S. line bet. Secs. 26 and 27 at 20 links S of the S 1/16 Sec. C Land rolling Soil 2d Rate. From this corner I run S 89° 51' W a true line through the middle of the S half of Sec. 27 with the same var.
20.06	Set a sands stone 12 x 6 x 4 ins. 12 ins. in the ground, marked "1/16" on E. face in a mound of earth 30 ins. diam. at base an 18 ins. high, dug 2 pits 18 x 12 x 12 ins. E & dist. 5 ft. from mound for 1/16 Sec. Cor.
40.12	Set a sands stone 16 x 8 x 3 ins. 12 in the ground, marked "1/16" on E. face in mound of earth 30 ins. diam. at base and 18 ins. high, dug 2 pits 18 x 12 x 12 ins. E & dist. 5 ft. from mound for 1/16 Sec. Cor.
60.18	Set a sands stone 20 x 10 x 4 ins. 12 in the ground, marked "1/16" on E. face in mound of earth 30 ins. diam. at base 18 ins. high, dug 2 pits 18 x 12 x 12 ins. E & W. dist. 5 ft. from mound for 1/16 Sec. Cor.
80.24	To the S 1/16 Sec. Cor. on Sec. line bet Secs. 27 and 28 Land rolling Grazing good Soil sandy 2d Rate

Uncompahgre Ute Indian Surveys.

Subdivisions of T. 10 S. R. 21 E. Salt Lake Mer. Utah Terr.y Con.td

Chains.	
	From the 1/4 Sec. Cor. on Sec. line between Sections 27 and 28 I run East on a random line through the middle of Sec. 27
	Var. 16° 15' East.
20.00	Set a temporary 1/16 Sec. Cor. Land rolling Soil 2.d Rate.
40.00	Set a temporary 1/4 Sec. Cor. Land rolling Soil 2.d Rate.
60.00	Set a temporary 1/16 Sec. Cor. Land rolling Soil 2.d Rate.
80.26	Intersect the N. and S. line bet. Secs. 26 & 27 at 24 links N. of the 1/4 Sec. Cor. Land rolling Soil 2.d Rate. From this corner I run N 89° 50' W. on a true line through the middle of Sec. 27 with the same var.
20.06	Set a sandstone 15 X 6 X 4 ins. 12 ins. in ground marked "1/16" on E. face in a mound of earth 30 ins. diam. at base and 18 ins. high; dug 2 pits 18 X 12 X 12 ins. E. and W. dist. 5 ft. from mound for 1/16 Sec. Cor.
40.12	Set a sandstone 20 X 10 X 3 ins. 12 ins. in ground marked "1/4" on E. face in a mound of earth 30 ins. diam. at base and 18 ins. high; dug 2 pits 18 X 12 X 12 ins. E. and W. dist. 5 ft. from mound for 1/4 Sec. Cor.
60.18	Set a sandstone 18 X 10 X 8 ins. 12 ins. in ground marked "1/16" on E. face in a mound of earth 30 ins. diam. at base and 18 ins. high; dug 2 pits 18 X 12 X 12 ins. E. and W. dist. 5 ft. from mound for 1/16 Sec. Cor.
80.26	To the 1/4 Sec. Cor. on Sec. line between Secs. 27 and 28 Land rolling Grazing good Soil sandy 2.d Rate

Uncompahgre Ute Indian Surveys.

Subdivisions of T. 11 S. R. 21 E. Salt Lake Mer. Utah Terr.y Con.td

Chains. From the N 1/16 Sec. Cor. on Sec. line between Sections 27 and 28 I run East on a random line through the middle the N half of Sec. 27

Var. 16° 15' East.

20.00 Set a temporary 1/16 Sec. Cor. Land rolling Soil 2d Rate.

40.00 Set a temporary 1/16 Sec. Cor. Land rolling Soil 2d Rate.

60.00 Set a temporary 1/16 Sec. Cor. Land rolling Soil 2d Rate.

2.11 Intersect the N. & S. line bet. Secs. 26 and 27 at 46 links S of the N 1/16 Sec. Land rolling Soil 2d Rate.

From this corner I run S 89° 10' W a true line through the middle of the N half of Sec. 27 with the same var.

2.11 Set a sandstone 10 x 10 x 8 ins. 12 ins in the ground, marked "1/16" on E. face in mound of earth 30 ins. diam. at base a 18 ins. high, dug 2 pits 18 x 12 x 12 ins. E & W. dist. 5 ft. from mound for 1/16 Sec. Cor.

11.23 Set a sandstone 16 x 12 x 2 ins. 12" in the ground, marked "1/16" on E. face in mound of earth 30 ins. diam. at base and 18 ins. high, dug 2 pits 18 x 12 x 12 ins. E & W. dist. 5 ft. from mound for 1/16 Sec. Cor.

16.33 Set a sandstone 11 x 7 x 5 ins. 12" in the ground, marked "1/16" on E. face in a mound of earth 30 ins. diam. at base and 18 ins. high, dug 2 pits 18 x 12 x 12 ins. E & W. dist. 5 ft. from mound for 1/16 Sec. Cor.

20.11 To the N 1/16 Sec. Cor. on Sec. line between Secs. 27 and 28

Land rolling

Grazing good

Soil 2d Rate

Aug. 11th 1882.

Uncompahgre Ute Indian Surveys.

Subdivisions of T. 10 S.R. 21 E. Salt Lake Mer. Utah Terr.y Con.td

Chains.	
	From the S 1/16 Sec. Cor. on Sec. line between Sections 21 and 22 I run East on a random line through the middle of the S half of Sec. 22 Var. 16° 15' East.
20.00	Set a temporary 1/16 Sec. Cor. Land rolling Soil 2d Rate.
40.00	Set a temporary 1/16 Sec. Cor. Land rolling Soil 2d Rate.
60.00	Set a temporary 1/16 Sec. Cor. Land rolling Soil 2d Rate.
80.26	Intersect the N. & S. line bet. Secs. 22 and 23 at 48 links S of the S 1/16 Sec. Cor. Land rolling Soil 2d Rate. From this corner I run S 89° 39' W on a true line through the middle of the S half of Sec. 22 with the same var.
20.06	Set a sandstone 16 X 12 X 4 ins. 12 ins. in the ground, marked "1/16" on E. face in a mound of earth 30 ins. diam. at base and 18 ins. high, dug 2 pits 18 X 12 X 12 ins. E & W. dist. 5 ft. from mound for 1/16 Sec. Cor.
40.13	Set a sandstone 18 X 10 X 5 ins. 12 ins. in the ground, marked "1/16" on E. face in a mound of earth 30 ins. diam. at base and 18 ins. high, dug 2 pits 18 X 12 X 12 ins. E & W. dist. 5 ft. from mound for 1/16 Sec. Cor.
60.20	Set a sandstone 14 X 8 X 5 ins. 12 ins. in the ground, marked "1/16" on E. face in a mound of earth 30 ins. diam. at base and 18 ins. high, dug 2 pits 18 X 12 X 12 ins. E & W. dist. 5 ft. from mound for 1/16 Sec. Cor.
80.26	To the S 1/16 Sec. Cor. on Sec. line between Secs. 21 and 22 Land rolling or level Grazing good Soil sandy 2d Rate

Uncompahgre Ute Indian Surveys.

Subdivisions of T. 10 S. R. 21 E. Salt Lake Mer. Utah Terry Con.td

Chains.	
	From the 1/4 Sec. Cor. on Sec. line between Sections 21 and 22 I run East on a random line through the middle of Sec. 22
	Var. 16° 15' East.
20.00	Set a temporary 1/16 Sec. Cor. Land rolling Soil 2d Rate.
40.00	Set a temporary 1/4 Sec. Cor. Land rolling Soil 2d Rate.
60.00	Set a temporary 1/16 Sec. Cor. Land Soil 2d Rate.
80.50	Intersect the N. and S. line bet. Secs. 22 & 21 at 8 links N of the 1/4 Sec. Cor. Land rolling Soil 2d Rate. From this corner I run N 89° 57' W a true line through the middle of Sec. 21 with the same var.
20.12	Set a sandstone 12 x 5 ins. 12 ins. in ground marked "1/16" on E. face in a mound of earth 30 ins. diam. at base an 18 ins. high; dug 2 pits 18 x 12 x 12 ins. E. and W. dist. 5 ft. from mound for 1/16 Sec. C
40.25	Set a sandstone 16 x 12 x 5 ins. 12 in ground marked "1/4" on E. face in a mound of earth 30 ins. diam. at base and 18 ins. high; dug 2 pits 18 x 12 x 12 ins. E. and W. dist. 5 ft. from mound for 1/4 Sec. Cor.
60.37	Set a sandstone 10 x 10 x 5 ins. 12 in ground marked "1/16" on E. face in a mound of earth 30 ins. diam. at base an 18 ins. high; dug 2 pits 18 x 12 x 12 ins. E. and W. dist. 5 ft. from mound for 1/16 Sec.
80.50	To the 1/4 Sec. Cor. on Sec. line between Secs. 21 and 22 Land rolling Grazing good Soil sandy 2d Rate

Uncompahgre Ute Indian Surveys.

Subdivisions of T. 10 S.R. 31 E. Salt Lake Mer. Utah Terr.y Con.td

Chains.	
	From the N 1/16 Sec. Cor. on Sec. line between Sections 31 and 32 I run East on a random line through the middle of the N half of Sec. 32
	Var. 16° 15' East.
20.00	Set a temporary 1/16 Sec. Cor. Land rolling Soil 2d Rate.
40.00	Set a temporary 1/16 Sec. Cor. Land rolling Soil 2d Rate.
60.00	Set a temporary 1/16 Sec. Cor. Land rolling Soil 2d Rate.
80.48	Intersect the N. & S. line bet. Secs. 32 and 33 at 15 links S of the N 1/16 Sec. Cor. Land rolling Soil 2d Rate. From this corner I run S 89° 54' W on a true line through the middle of the N half of Sec. 32 with the same var.
20.12	Set a sandstone 18 x 10 x 4 ins. 12 ins. in the ground, marked "1/16" on E. face in a mound of earth 30 ins. diam. at base and 18 ins. high, dug 2 pits 18 x 12 x 12 ins. E & W. dist. 5 ft. from mound for 1/16 Sec. Cor.
40.24	Set a sandstone 16 x 8 x 3 ins. 12 ins. in the ground, marked "1/16" on E. face in a mound of earth 30 ins. diam. at base and 18 ins. high, dug 2 pits 18 x 12 x 12 ins. E & W. dist. 5 ft. from mound for 1/16 Sec. Cor.
60.36	Set a sandstone 14 x 10 x 5 ins. 12 ins. in the ground, marked "1/16" on E. face in a mound of earth 30 ins. diam. at base and 18 ins. high, dug 2 pits 18 x 12 x 12 ins. E & W. dist. 5 ft. from mound for 1/16 Sec. Cor.
80.48	To the N 1/16 Sec. Cor. on Sec. line between Secs. 31 and 32 Land rolling Grazing good Soil sandy 2 Rate

Uncompahgre Ute Indian Surveys.

Subdivisions of T. 10 S.R. 21 E. Salt Lake Mer. Utah Terr.y Con.td

Chains.	
	From the S 1/16 Sec. Cor. on Sec. line between Sections 15 and 16 I run East on a random line through the middle of the S half of Sec. 15 Var. 16° 15' East.
20.00	Set a temporary 1/16 Sec. Cor. Land rolling Soil 2d Rate.
40.00	Set a temporary 1/16 Sec. Cor. Land rolling Soil 2d Rate.
60.00	Set a temporary 1/16 Sec. Cor. Land rolling Soil 2d Rate.
79.94	Intersect the N. & S. line bet. Secs. 14 and 15 at 12 links S of the S 1/16 Sec. Cor. Land rolling Soil 2d Rate. From this corner I run S 89° 55' W on a true line through the middle of the S half of Sec. 15 with the same var.
19.99	Set a sandstone 18 x 10 x 10 ins. 12 ins. in the ground, marked "1/16" on E. face in a mound of earth 30 ins. diam. at base and 18 ins. high, dug 2 pits 18 x 12 x 12 ins. E & W. dist. 5 ft. from mound for 1/16 Sec. Cor.
39.97	Set a sandstone 16 x 8 x 5 ins. 12 ins. in the ground, marked "1/16" on E. face in a mound of earth 30 ins. diam. at base and 18 ins. high, dug 2 pits 18 x 12 x 12 ins. E & W. dist. 5 ft. from mound for 1/16 Sec. Cor.
59.95	Set a sandstone 14 x 12 x 4 ins. 12 ins. in the ground, marked "1/16" on E. face in a mound of earth 30 ins. diam. at base and 18 ins. high, dug 2 pits 18 x 12 x 12 ins. E & W. dist. 5 ft. from mound for 1/16 Sec. Cor.
79.94	To the S 1/16 Sec. Cor. on Sec. line between Secs. 15 and 16 Land rolling [illegible] level Grazing good Soil sandy 2d Rate

Uncompahgre Ute Indian Surveys.

Subdivisions of T. 10 S. R. 3 1/2 E. Salt Lake Mer. Utah Terr.y Con.td

Chains.	
	From the 1/4 Sec. Cor. on Sec. line between Sections 15 and 16 I run East on a random line through the middle of Sec. 15 Var. 16° 15' East.
20.00	Set a temporary 1/16 Sec. Cor. Land rolling Soil 3d Rate.
40.00	Set a temporary 1/4 Sec. Cor. Land rolling Soil 3d Rate.
60.00	Set a temporary 1/16 Sec. Cor. Land rolling Soil 3d Rate.
80.00	Intersect the N. and S. line bet. Secs. 14 & 15 at 3[illegible] links W. of the 1/4 Sec. Cor. Land [illegible] Soil 3d Rate. From this corner I run N 89° 57' W on a true line through the middle of Sec. 15 with the same var.
20.00	Set a [illegible] 15 X 15 X 5 ins. 12 ins. in ground marked "1/16" on E. face in a mound of earth 30 ins. diam. at base and 18 ins. high; dug 2 pits 18 X 12 X 12 ins. E. and W. dist. 5 ft. from mound for 1/16 Sec. Cor.
40.00	Set a [illegible] 3[illegible] X 14 X 6 ins. 12 ins. in ground marked "1/4" on E. face in a mound of earth 30 ins. diam. at base and 18 ins. high; dug 2 pits 18 X 12 X 12 ins. E. and W. dist. 5 ft. from mound for 1/4 Sec. Cor.
60.00	Set a [illegible] 15 X 15 X 5 ins. 12 ins. in ground marked "1/16" on E. face in a mound of earth 30 ins. diam. at base and 18 ins. high; dug 2 pits 18 X 12 X 12 ins. E. and W. dist. 5 ft. from mound for 1/16 Sec. Cor.
80.00	To the 1/4 Sec. Cor. on Sec. line between Secs. 15 and 16. Land rolling or level. Grazing good Soil sandy 3d Rate

Uncompahgre Ute Indian Surveys.

Subdivisions of T. 10 S. R. 21 E. Salt Lake Mer. Utah Terry. Con.td

Chains. From the N 1/16 Sec. Cor. on Sec. line
Sections 15 and 16 I run
East on a random line through the middle
the N. half of Sec. 15

Var. 16° 15' East.

20.00 Set a temporary 1/16 Sec. Cor. Land rolling
Soil 2d Rate.

40.00 Set a temporary 1/16 Sec. Cor. Land rolling
Soil 2d Rate.

60.00 Set a temporary 1/16 Sec. Cor. Land rolling
Soil 2d Rate.

Intersect the N. & S. line bet. Secs. 14
and 15 at 25 links N of the N 1/16 Sec. C
and rolling Soil 2d Rate.

From this corner I run N 89° 48' W
a true line through the middle of the N
half of Sec. 15 with the same var.

et a sandstone 14 X 10 X 10 ins. 12 ins.
the ground, marked "1/16" on E. face in a
ound of earth 30 ins. diam. at base and
8 ins. high, dug 2 pits 18 X 12 X 12 ins. E & W.
dist. 5 ft. from mound for 1/16 Sec. Cor.

Set a sandstone 18 X 12 X 10 ins. 12 ins.
the ground, marked "1/16" on E. face in a
ound of earth 30 ins. diam. at base and
8 ins. high, dug 2 pits 18 X 12 X 12 ins. E & W.
5 ft. from mound for 1/16 Sec. Cor.

et a sandstone 20 X 10 X 5 ins. 12 ins.
n the ground, marked "1/16" on E. face in a
ound of earth 30 ins. diam. at base and
8 ins. high, dug 2 pits 18 X 12 X 12 ins. E & W.
5 ft. from mound for 1/16 Sec. Cor.

o the N. 1/16 Sec. Cor. on Sec. line be-
ecs. 15 and 16.

and rolling or level
razing good
oil 2d Rate

Aug 12. 1882

Uncompahgre Ute Indian Surveys.

Subdivisions of T. 11 S. R. 3 E. Salt Lake Mer. Utah Terry Con.td

Chains.	
	From the S 1/16 Sec. Cor. on Sec. line between Sections 7 and 10 I run East on a random line through the middle of the S half of Sec. 10
	Var. 16° 15' East.
20.00	Set a temporary 1/16 Sec. Cor. Land rolling Soil 3rd Rate.
40.00	Set a temporary 1/16 Sec. Cor. Land rolling Soil 3rd Rate.
60.00	Set a temporary 1/16 Sec. Cor. Land rolling Soil 3rd Rate.
[illegible]	Intersect the N. & S. line bet. Secs. 10 and 11 at 7 links N. of the S 1/16 Sec. Cor. Land [illegible] Soil 3rd Rate.
	From this corner I run [illegible] on a true line through the middle of the S half of Sec. 11 with the same var.
[illegible]	Set a sandstone 11 x 11 x 11 ins. 12 ins. in the ground, marked "1/16" on E. face in a mound of earth 30 ins. diam. at base and 18 ins. high, dug 2 pits 18 x 12 x 12 ins. E & W. dist. 5 ft. from mound for 1/16 Sec. Cor.
[illegible]	Set a sandstone [illegible] x [illegible] x [illegible] ins. 12 ins. in the ground, marked "1/16" on E. face in a mound of earth 30 ins. diam. at base and 18 ins. high, dug 2 pits 18 x 12 x 12 ins. E & W. dist. 5 ft. from mound for 1/16 Sec. Cor.
[illegible]	Set a sandstone 18 x 11 x 11 ins. 12 ins. in the ground, marked "1/16" on E. face in a mound of earth 30 ins. diam. at base and 18 ins. high, dug 2 pits 18 x 12 x 12 ins. E & W. dist. 5 ft. from mound for 1/16 Sec. Cor.
[illegible]	To the S 1/16 Sec. Cor. on Sec. line between Secs. 7 and 11. Land [illegible] Grazing good Soil [illegible] 3rd Rate

Uncompahgre Ute Indian Surveys.

Subdivisions of T. 10 S. R. 21 E. Salt Lake Mer. Utah Terry Con.td

Chains.	
	From the 1/4 Sec. Cor. on Sec. line between Sections 9 and 10 I run East on a random line through the middle of Sec. 10
	Var. 16° 15' East.
20.00	Set a temporary 1/16 Sec. Cor. Land rolling Soil 2d Rate.
40.00	Set a temporary 1/4 Sec. Cor. Land " Soil 2d Rate.
60.00	Set a temporary 1/16 Sec. Cor. Land rolling Soil 2d Rate.
80.06	Intersect the N. and S. line bet. Secs. 10 & at 42 links S of the 1/4 Sec. Cor. Land rolling Soil 2d Rate.
	From this corner I run N 89° 42' W on a true line through the middle of Sec. 10 with the same var.
20.04	Set a sandstone 20 x 10 x 5 ins. 12 ins. in ground marked "1/16" on E. face in a mound of earth 30 ins. diam. at base and 18 ins. high; dug 2 pits 18 x 12 x 12 ins. E. and W., dist. 5 ft. from mound for 1/16 Sec. Cor.
40.03	Set a sandstone 16 x 8 x 6 ins. 12 ins. in ground marked "1/4" on E. face in a mound of earth 30 ins. diam. at base and 18 ins. high; dug 2 pits 18 x 12 x 12 ins. E. and W., dist. 5 ft. from mound for 1/4 Sec. Cor.
60.05	Set a sandstone 12 x 10 x 10 ins. 12 ins. in ground marked "1/16" on E. face in a mound of earth 30 ins. diam. at base and 18 ins. high; dug 2 pits 18 x 12 x 12 ins. E. and W., dist. 5 ft. from mound for 1/16 Sec. C
80.06	To the 1/4 Sec. Cor. on Sec. line between Secs. 9 and 10
	Land rolling or level
	Grazing good
	Soil sandy 2d Rate

Uncompahgre Ute Indian Surveys.

Subdivisions of T. 10 S. R. 2 1 E. Salt Lake Mer. Utah Terry Con.td

Chains.	
	From the N 1/16 Sec. Cor. on Sec. line between Sections 9 and 10 I run East on a random line through the middle of the N half of Sec. 10
	Var. 16° 15 East.
0.00	Set a temporary 1/16 Sec. Cor. Land rolling Soil 2-d Rate.
10.00	Set a temporary 1/16 Sec. Cor. Land rolling Soil 2-d Rate.
20.00	Set a temporary 1/16 Sec. Cor. Land rolling Soil 2-d Rate.
19.98	Intersect the N. & S. line bet. Secs. 10 and 11 at 20 links S of the N 1/16 Sec. Cor. Land rolling Soil 2-d Rate.
	From this corner I run S 89° 57' W on a true line through the middle of the N half of Sec. 10 with the same var.
19.99	Set a sandstone 14 X 10 X 5 ins. 12 ins. in the ground, marked "1/16" on E. face in a mound of earth 30 ins. diam. at base and 18 ins. high, dug 2 pits 18 X 12 X 12 ins. E & W. dist. 5 ft. from mound for 1/16 Sec. Cor.
19.99	Set a sandstone 16 X 8 X 4 ins. 12 ins. in the ground, marked "1/16" on E. face in a mound of earth 30 ins. diam. at base and 18 ins. high, dug 2 pits 18 X 12 X 12 ins. E & W. dist. 5 ft. from mound for 1/16 Sec. Cor.
59.99	Set a sandstone 16 X 12 X 10 ins. 12 ins. in the ground, marked "1/16" on E. face in a mound of earth 30 ins. diam. at base and 18 ins. high, dug 2 pits 18 X 12 X 12 ins. E & W. dist. 5 ft. from mound for 1/16 Sec. Cor.
19.98	To the N 1/16 Sec. Cor. on Sec. line between Secs 9 and 10 Land rolling Grazing good Soil sandy 2-d Rate.

Uncompahgre Ute Indian Surveys.

Subdivisions of T. 10 S. R. 21 E. Salt Lake Mer. Utah Terry Con.td

Chains.	
	From the S 1/16 Sec. Cor. on Sec. line between Sections 4 and 5 I run East on a random line through the middle of the S half of Sec. 5
	Var. 16° 15 East.
20.00	Set a temporary 1/16 Sec. Cor. Land rolling Soil 2d Rate.
40.00	Set a temporary 1/16 Sec. Cor. Land rolling Soil 2d Rate.
60.00	Set a temporary 1/16 Sec. Cor. Land rolling Soil 2d Rate.
80.52	Intersect the N. & S. line bet. Secs. 5 and 8 at 38 links N. of the S 1/16 Sec. C. Land rolling Soil 2d Rate.
	From this corner I run N. 89° 48' W. on a true line through the middle of the S half of Sec. 5 with the same var.
20.13	Set a sands stone 14 X 8 X 5 ins. 12 ins. in the ground, marked "1/16" on E. face in a mound of earth 30 ins. diam. at base and 18 ins. high, dug 2 pits 18 X 12 X 12 ins. E & W. dist. 5 ft. from mound for 1/16 Sec. Cor.
40.26	Set a sands stone 16 X 15 X 2 ins. 12 ins. in the ground, marked "1/16" on E. face in a mound of earth 30 ins. diam. at base and 18 ins. high, dug 2 pits 18 X 12 X 12 ins. E & W. dist. 5 ft. from mound for 1/16 Sec. Cor.
60.39	Set a sands stone 12 X 12 X 8 ins. 12 ins. in the ground, marked "1/16" on E. face in a mound of earth 30 ins. diam. at base and 18 ins. high, dug 2 pits 18 X 12 X 12 ins. E & W. dist. 5 ft. from mound for 1/16 Sec. Cor.
80.52	To the S 1/16 Sec. Cor. on Sec. line between Secs. 5 and 4. Land rolling Grazing good Soil 2d Rate

Uncompahgre Ute Indian Surveys.

Subdivisions of T. 10 S. R. 21 E. Salt Lake Mer. Utah Terr.y Con.td

Chains.	
	From the 1/4 Sec. Cor. on Sec. line between Sections 3 and 4 I run East on a random line through the middle of Sec. 3
	Var. 16° 15' East.
20.00	Set a temporary 1/16 Sec. Cor. Land rolling Soil 2.d Rate.
40.00	Set a temporary 1/4 Sec. Cor. Land rolling Soil 2.d Rate.
60.00	Set a temporary 1/16 Sec. Cor. Land rolling Soil 2.d Rate.
80.38	Intersect the N. and S. line bet. Secs. 3 & 2 at 22 links N. of the 1/4 Sec. Cor. Land rolling Soil 2.d Rate.
	From this corner I run N 89° 57' W. on a true line through the middle of Sec. 3 with the same var.
20.09	Set a sandstone 20 X 10 X 8 ins. 12 ins. in ground marked "1/16" on E. face in a mound of earth 30 ins. diam. at base and 18 ins. high; dug 2 pits 18 X 12 X 12 ins. E. and W., dist. 5 ft. from mound for 1/16 Sec. Cor.
40.19	Set a sandstone 33 X 12 X 5 ins. 12 ins. in ground marked "1/4" on E. face in a mound of earth 30 ins. diam. at base and 18 ins. high; dug 2 pits 18 X 12 X 12 ins. E. and W., dist. 5 ft. from mound for 1/4 Sec. Cor.
60.29	Set a sandstone 16 X 10 X 5 ins. 12 ins. in ground marked "1/16" on E. face in a mound of earth 30 ins. diam. at base and 18 ins. high; dug 2 pits 18 X 12 X 12 ins. E. and W., dist. 5 ft. from mound for 1/16 Sec. Cor.
80.38	To the 1/4 Sec. Cor. on Sec. line between Secs. 3 and 4. Land rolling Grazing good Soil sandy 2.d Rate

Uncompahgre Ute Indian Surveys.

Subdivisions of T. 1 S. R. 3 E. Salt Lake Mer. Utah Terr.y Cont.d

Chains.	
	From the N 1/16 Sec. Cor. on Sec. line between Sections 3 and 4 I run East on a random line through the middle of the N half of Sec. 3
	Var. 16°, 15' East.
20.00	Set a temporary 1/16 Sec. Cor. Land rolling Soil 3d Rate.
40.00	Set a temporary 1/16 Sec. Cor. Land rolling Soil 3d Rate.
60.00	Set a temporary 1/16 Sec. Cor. Land rolling Soil 3d Rate.
80.24	Intersect the N. & S. line bet. Secs. 3 and 4 at 44 links N of the N 1/16 Sec. Cor. Land rolling Soil 3d Rate.
	From this corner I run N 89° 45' W on a true line through the middle of the N half of Sec. 3 with the same var.
30.06	Set a sandstone 16 x 11 x 6 ins. 12 ins. in the ground, marked "1/16" on E. face in a mound of earth 30 ins. diam. at base and 18 ins. high, dug 2 pits 18 x 12 x 12 ins. E & W. dist. 5 ft. from mound for 1/16 Sec. Cor.
40.12	Set a sandstone 20 x 12 x 5 ins. 12 ins. in the ground, marked "1/16" on E. face in a mound of earth 30 ins. diam. at base and 18 ins. high, dug 2 pits 18 x 12 x 12 ins. E & W. dist. 5 ft. from mound for 1/16 Sec. Cor.
60.18	Set a sandstone 16 x 8 x 5 ins. 12 ins. in the ground, marked "1/16" on E. face in a mound of earth 30 ins. diam. at base and 18 ins. high, dug 2 pits 18 x 12 x 12 ins. E & W. dist. 5 ft. from mound for 1/16 Sec. Cor.
80.24	To the N 1/16 Sec. Cor. on Sec. line between Secs. 3 and 4 Land rolling Grazing and Soil 3d Rate

Aug 13th 18

Uncompahgre Ute Indian Surveys.

Subdivisions of T. 10 S. R. 21 E. Salt Lake Mer. Utah Terry Contd.

Chains.	
	From the S 1/16 Sec. Cor. on Sec. line between Sections 32 and 33 I run East on a random line through the middle of the S half of Sec. 33 Var. 16° 15' East.
20.00	Set a temporary 1/16 Sec. Cor. Land rolling Soil Poor Rate.
40.00	Set a temporary 1/16 Sec. Cor. Land rolling Soil Poor Rate.
60.00	Set a temporary 1/16 Sec. Cor. Land rolling Soil Poor Rate.
79.10	Intersect the N. & S. line bet. Secs. 33 and 34 at 15 links W of the S 1/16 Sec. Cor. Land rolling Soil Poor Rate. From this corner I run N 89° 55' W on a true line through the middle of the S half of Sec. 33 with the same var.
19.90	Set a sandstone 18 X 5 X 4 ins. 12 ins. in the ground, marked "1/16" on E. face in a mound of earth 30 ins. diam. at base and 18 ins. high, dug 2 pits 18 X 12 X 12 ins. E & W. dist. 5 ft. from mound for 1/16 Sec. Cor.
39.80	Set a sandstone 11 X 12 X 5 ins. 12 ins. in the ground, marked "1/16" on E. face in a mound of earth 30 ins. diam. at base and 18 ins. high, dug 2 pits 18 X 12 X 12 ins. E & W. dist. 5 ft. from mound for 1/16 Sec. Cor.
59.70	Set a sandstone 18 X 11 X 4 ins. 12 ins. in the ground, marked "1/16" on E. face in a mound of earth 30 ins. diam. at base and 18 ins. high, dug 2 pits 18 X 12 X 12 ins. E & W. dist. 5 ft. from mound for 1/16 Sec. Cor.
79.10	To the S 1/16 Sec. Cor. on Sec. line between Secs. 33 and 34 Land rolling or level Grazing good Soil sandy Poor Rate

Uncompahgre Ute Indian Surveys.

Subdivisions of T. 11 S. R. 21 E. Salt Lake Mer. Utah Terry. Con.td

Chains.	
	From the 1/4 Sec. Cor. on Sec. line between Sections 32 and 33 I run East on a random line through the middle of Sec. 33
	Var. 16° 15' East.
20.00	Set a temporary 1/16 Sec. Cor. Land rolling Soil 2d Rate.
40.00	Set a temporary 1/4 Sec. Cor. Land rolling Soil 2d Rate.
60.00	Set a temporary 1/16 Sec. Cor. Land rolling Soil 2d Rate.
79.86	Intersect the N. and S. line bet. Secs. 33 & 3 at 30 links W of the 1/4 Sec. Cor. Land rolling Soil 2d Rate.
	From this corner I run N 89° 47' W on a true line through the middle of Sec. 33 with the same var.
17.77	Set a sandstone 30 X 11 X 7 ins. 12 ins. in ground marked "1/16" on E. face in a mound of earth 30 ins. diam. at base and 18 ins. high; dug 2 pits 18 X 12 X 12 ins. E. and W. dist. 5 ft. from mound for 1/16 Sec. Cor.
39.93	Set a sandstone 16 X 8 X 5 ins. 12 ins. in ground marked "1/4" on E. face in a mound of earth 30 ins. diam. at base and 18 ins. high; dug 2 pits 18 X 12 X 12 ins. E. and W. dist. 5 ft. from mound for 1/4 Sec. Cor.
59.89	Set a sandstone 20 X 10 X 3 ins. 12 ins. in ground marked "1/16" on E. face in a mound of earth 30 ins. diam. at base and 18 ins. high; dug 2 pits 18 X 12 X 12 ins. E. and W. dist. 5 ft. from mound for 1/16 Sec. C.
79.86	To the 1/4 Sec. Cor. on Sec. line between Secs. 32 and 33 Land rolling Grazing good Soil sandy 3d Rate

Uncompahgre Ute Indian Surveys.

Subdivisions of T. 10 S. R. 21 E. Salt Lake Mer. Utah Terry Contd

Chains.	
	From the N 1/16 Sec. Cor. on Sec. line between Sections 32 and 33 I run East on a random line through the middle of the N half of Sec. 33
	Var. 16° 15' East.
20.00	Set a temporary 1/16 Sec. Cor. Land rolling Soil 3rd Rate.
40.00	Set a temporary 1/16 Sec. Cor. Land rolling Soil 3rd Rate.
60.00	Set a temporary 1/16 Sec. Cor. Land rolling Soil 3rd Rate.
79.78	Intersect the N. & S. line bet. Secs. 33 and 34 at 27 links N of the N 1/16 Sec. Cor. Land rolling Soil 3rd Rate.
	From this corner I run N 89° 51' W on a true line through the middle of the N half of Sec. 33 with the same var.
19.95	Set a sands line 16 X 8 X 4 ins. 12 ins. in the ground, marked "1/16" on E. face in a mound of earth 30 ins. diam. at base and 18 ins. high, dug 2 pits 18 X 12 X 12 ins. E & W. dist. 5 ft. from mound for 1/16 Sec. Cor.
39.89	Set a sands line 14 X 12 X 5 ins. 12 ins. in the ground, marked "1/16" on E. face in a mound of earth 30 ins. diam. at base and 18 ins. high, dug 2 pits 18 X 12 X 12 ins. E & W. dist. 5 ft. from mound for 1/16 Sec. Cor.
59.83	Set a sands line 24 X 10 X 5 ins. 12 ins. in the ground, marked "1/16" on E. face in a mound of earth 30 ins. diam. at base and 18 ins. high, dug 2 pits 18 X 12 X 12 ins. E & W. dist. 5 ft. from mound for 1/16 Sec. Cor.
79.78	To the N 1/16 Sec. Cor. on Sec. line between Secs. 32 and 33
	Land rolling
	Grazing good
	Soil sandy 3rd Rate

Uncompahgre Ute Indian Surveys.

Subdivisions of T. 10 S. R. 21 E. Salt Lake Mer. Utah Terr.y Con.td

Chains.	
	From the S 1/16 Sec. Cor. on Sec. line between Sections 28 and 29 I run East on a random line through the middle of the S half of Sec. 28
	Var. 16° 15' East.
20.00	Set a temporary 1/16 Sec. Cor. Land rolling Soil 2d Rate.
40.00	Set a temporary 1/16 Sec. Cor. Land rolling Soil 2d Rate.
60.00	Set a temporary 1/16 Sec. Cor. Land " Soil 2d Rate.
79.90	Intersect the N. & S. line bet. Secs. 27 and 28 at 24 links s of the S 1/16 Sec. Cor. Land rolling Soil 2d Rate.
	From this corner I run N 89° 50' W on a true line through the middle of the South half of Sec. 28 with the same var.
19.98	Set a sandstone 15 X 12 X 6 ins. 12 ins. in the ground, marked "1/16" on E. face in a mound of earth 30 ins. diam. at base and 18 ins. high, dug 2 pits 18 X 12 X 12 ins. E & W. dist. 5 ft. from mound for 1/16 Sec. Cor.
39.95	Set a sandstone 18 X 10 X 4 ins. 12 ins. in the ground, marked "1/16" on E. face in a mound of earth 30 ins. diam. at base and 18 ins. high, dug 2 pits 18 X 12 X 12 ins. E & W. dist. 5 ft. from mound for 1/16 Sec. Cor.
59.97	Set a sandstone 15 X 12 X 6 ins. 12 ins. in the ground, marked "1/16" on E. face in a mound of earth 30 ins. diam. at base and 18 ins. high, dug 2 pits 18 X 12 X 12 ins. E & W. dist. 5 ft. from mound for 1/16 Sec. Cor.
79.90	To the S 1/16 Sec. Cor. on Sec. line between Secs. 28 and 29 Land rolling Grazing good Soil sandy 2d Rate

Uncompahgre Ute Indian Surveys.

Subdivisions of T. 10 S. R. 21 E. Salt Lake Mer. Utah Terr.y Con.td

Chains.	
	From the 1/4 Sec. Cor. on Sec. line between Sections 28 and 27 I run East on a random line through the middle of Sec. 28
	Var. 16° 15' East.
20.00	Set a temporary 1/16 Sec. Cor. Land rolling Soil 2d Rate.
40.00	Set a temporary 1/4 Sec. Cor. Land rolling Soil 2d Rate.
60.00	Set a temporary 1/16 Sec. Cor. Land broken Soil 2d Rate.
79.68	Intersect the N. and S. line bet. Secs. 27-28 at 50 links N. of the 1/4 Sec. Cor. Land broken Soil 2d Rate. From this corner I run N 89° 39' W. on a true line through the middle of Sec. 28 with the same var.
19.92	Set a sandstone 14 X 10 X 3 ins. 12 ins. in ground marked "1/16" on E. face in a mound of earth 30 ins. diam. at base and 18 ins. high; dug 2 pits 18 X 12 X 12 ins. E. and W., dist. 5 ft. from mound for 1/16 Sec. Cor.
39.84	Set a sandstone 16 X 8 X 3 ins. 12 ins. in ground marked "1/4" on E. face in a mound of earth 30 ins. diam. at base and 18 ins. high; dug 2 pits 18 X 12 X 12 ins. E. and W., dist. 5 ft. from mound for 1/4 Sec. Cor.
59.76	Set a sandstone 28 X 8 X 3 ins. 12 ins. in ground marked "1/16" on E. face in a mound of earth 30 ins. diam. at base and 18 ins. high; dug 2 pits 18 X 12 X 12 ins. E. and W., dist. 5 ft. from mound for 1/16 Sec. Cor.
79.68	To the 1/4 Sec. Cor. on Sec. line between Secs. 28 and 29 Land broken and mountainous Grazing good Soil sandy 2d Rate

Uncompahgre Ute Indian Surveys.

Subdivisions of T. 16 S. R. 2 E. Salt Lake Mer. Utah Terr.y Con.td

Chains.	
	From the N. 1/16 Sec. Cor. on Sec. line between Sections 28 and 27 I run East on a random line through the middle the N. half of Sec. 28
	Var. 16° 15' East.
20.00	Set a temporary 1/16 Sec. Cor. Land rolling Soil 2d Rate.
40.00	Set a temporary 1/16 Sec. Cor. Land rolling Soil 3d Rate.
60.00	Set a temporary 1/16 Sec. Cor. Land rolling Soil 3d Rate.
77.70	Intersect the N. & S. line bet. Secs. 27 and 28 at 4 links S. of the N. 1/16 Sec. C. Land rolling Soil 3d Rate.
	From this corner I run S. 89° 45' W. on a true line through the middle of the N. half of Sec. 28 with the same var.
19.94	Set a sandstone 18 X 12 X 11 ins. 12 ins. in the ground, marked "1/16" on E. face in a mound of earth 30 ins. diam. at base and 18 ins. high, dug 2 pits 18 X 12 X 12 ins. E. & W. dist. 5 ft. from mound for 1/16 Sec. Cor.
39.57	Set a sandstone 15 X 12 X 9 ins. 12 ins. in the ground, marked "1/16" on E. face in a mound of earth 30 ins. diam. at base and 18 ins. high, dug 2 pits 18 X 12 X 12 ins. E. & W. dist. 5 ft. from mound for 1/16 Sec. Cor.
59.50	Set a sandstone 12 X 6 X 5 ins. 12 ins. in the ground, marked "1/16" on E. face in a mound of earth 30 ins. diam. at base and 18 ins. high, dug 2 pits 18 X 12 X 12 ins. E. & W. dist. 5 ft. from mound for 1/16 Sec. Cor.
79.70	To the N. 1/16 Sec. Cor. on Sec. line be- Secs. 28 and 27 Land rolling Grazing good Soil 3d Rate

Aug 14. 1882

Uncompahgre Ute Indian Surveys.

Subdivisions of T. 10 S.R. 21 E. Salt Lake Mer. Utah Terry Con td

Chains.	
	From the S 1/16 Sec. Cor. on Sec. line between Sections 20 and 21 I run East on a random line through the middle of the S half of Sec. 21
	Var. 16° 15 East.
20.00	Set a temporary 1/16 Sec. Cor. Land broken Soil 2d Rate.
40.00	Set a temporary 1/16 Sec. Cor. Land broken Soil 2d Rate.
60.00	Set a temporary 1/16 Sec. Cor. Land broken Soil 2d Rate.
79.92	Intersect the N. & S. line bet. Secs. 21 and 22 at 14 links E of the E 1/16 Sec. Cor. Land broken Soil 2d Rate.
	From this corner I run S 89° 54' W on a true line through the middle of the E half of Sec. 21 with the same var.
1995	Set a sandstone 18 X 12 X 6 ins. 12 ins. in the ground, marked "1/16" on E. face in a mound of earth 30 ins. diam. at base and 18 ins. high, dug 2 pits 18 X 12 X 12 ins. E & W. dist. 5 ft. from mound for 1/16 Sec. Cor.
39.96	Set a sandstone 16 X 8 X 5 ins. 12 ins. in the ground, marked "1/16" on E. face in a mound of earth 30 ins. diam. at base and 18 ins. high, dug 2 pits 18 X 12 X 12 ins. E & W. dist. 5 ft. from mound for 1/16 Sec. Cor.
59.94	Set a sandstone 24 X 12 X 3 ins. 12 ins. in the ground, marked "1/16" on E. face in a mound of earth 30 ins. diam. at base and 18 ins. high, dug 2 pits 18 X 12 X 12 ins. E & W. dist. 5 ft. from mound for 1/16 Sec. Cor.
79.92	To the S 1/16 Sec. Cor. on Sec. line between Secs. 20 and 21
	Land broken and mountainous
	Grazing good
	Soil sandy 2d Rate

316

Uncompahgre Ute Indian Surveys.

Subdivisions of T. 10 S. R. 21 E. Salt Lake Mer. Utah Terr.y Con.td

Chains. From the 1/4 Sec. Cor. on Sec. line between Sections 20 and 21 I run East on a random line through the middle of Sec. 21

Var. 16° 15' East.

20.00 Set a temporary 1/16 Sec. Cor. Land broken Soil 2d Rate.

40.00 Set a temporary 1/4 Sec. Cor. Land broken Soil 2d Rate.

60.00 Set a temporary 1/16 Sec. Cor. Land broken Soil 2d Rate.

80.06 Intersect the N. and S. line bet. Secs. 21 & 22 at 38 links W of the 1/4 Sec. Cor. Land broken Soil 2d Rate.

From this corner I run S 89° 44' W on a true line through the middle of Sec. 21 with the same var.

20.01 Set a sandstone 14 X 6 X 5 ins. 12 ins. in ground marked "1/16" on E. face in a mound of earth 30 ins. diam. at base and 18 ins. high; dug 2 pits 18 X 12 X 12 ins. E. and W., dist. 5 ft. from mound for 1/16 Sec. Cor.

40.00 Set a sandstone 15 X 12 X 5 ins. 12 ins. in ground marked "1/4" on E. face in a mound of earth 30 ins. diam. at base and 18 ins. high; dug 2 pits 18 X 12 X 12 ins. E. and W., dist. 5 ft. from mound for 1/4 Sec. Cor.

60.00 Set a sandstone 16 X 10 X 4 ins. 12 ins. in ground marked "1/16" on E. face in a mound of earth 30 ins. diam. at base and 18 ins. high; dug 2 pits 18 X 12 X 12 ins. E. and W., dist. 5 ft. from mound for 1/16 Sec. C.

To the 1/4 Sec. Cor. on Sec. line between

80.06 Secs. 20 and 21 Land broken and mount.s Grazing good Soil sandy 2d Rate

Chains.	
	From the N 1/16 Sec. Cor. on Sec. line between Sections 20 and 21 I run East on a random line through the middle of the N half of Sec. 21
	Var. 16° 15' East.
20.00	Set a temporary 1/16 Sec. Cor. Land broken Soil 2d Rate.
40.00	Set a temporary 1/16 Sec. Cor. Land broken Soil 2d Rate.
60.00	Set a temporary 1/16 Sec. Cor. Land broken Soil 2d Rate.
79.85	Intersect the N. & S. line bet. Secs. 21 and 22 at 27 links W. of the N 1/16 Sec. Cor. Land broken Soil 2d Rate.
	From this corner I run N 89° 45' W on a true line through the middle of the N half of Sec. 21 with the same var.
19.97	Set a sandstone 18 X 12 X 4 ins. 12 ins. in the ground, marked "1/16" on E. face in a mound of earth 30 ins. diam. at base and 18 ins. high, dug 2 pits 18 X 12 X 12 ins. E & W. dist. 5 ft. from mound for 1/16 Sec. Cor.
39.94	Set a sandstone 18 X 12 X 4 ins. 12 ins. in the ground, marked "1/16" on E. face in a mound of earth 30 ins. diam. at base and 18 ins. high, dug 2 pits 18 X 12 X 12 ins. E & W. dist. 5 ft. from mound for 1/16 Sec. Cor.
59.91	Set a sandstone 18 X 12 X 4 ins. 12 ins. in the ground, marked "1/16" on E. face in a mound of earth 30 ins. diam. at base and 18 ins. high, dug 2 pits 18 X 12 X 12 ins. E & W. dist. 5 ft. from mound for 1/16 Sec. Cor.
79.88	To the N 1/16 Sec. Cor. on Sec. line between Secs. 20 and 21. Land broken and mountainous Grazing good Soil 3d Rate

Uncompahgre Ute Indian Surveys.

Subdivisions of T. 10 S. R. 21 E. Salt Lake Mer. Utah Terr.y Con.td

Chains.	
	From the S 1/16 Sec. Cor. on Sec. line between Sections 16 and 17 I run East on a random line through the middle the S half of Sec. 16 Var. 16° 15' East.
20.00	Set a temporary 1/16 Sec. Cor. Land broken Soil 2d Rate.
40.00	Set a temporary 1/16 Sec. Cor. Land broken Soil 2d Rate.
60.00	Set a temporary 1/16 Sec. Cor. Land broken Soil 2d Rate.
80.19	Intersect the N. & S. line bet. Secs. 15 and 16 at 24 links S of the S 1/16 Sec. Cor. Land broken Soil 2d Rate. From this corner I run S 89° 50' W on a true line through the middle of the S half of Sec. 16 with the same var.
90.05	Set a sandstone 20 X 8 X 5 ins. 12 ins. in the ground, marked "1/16" on E. face in a mound of earth 30 ins. diam. at base and 18 ins. high, dug 2 pits 18 X 12 X 12 ins. E & W. dist. 5 ft. from mound for 1/16 Sec. Cor.
140.10	Set a sandstone 16 X 10 X 3 ins. 12 ins. in the ground, marked "1/16" on E. face in a mound of earth 30 ins. diam. at base and 18 ins. high, dug 2 pits 18 X 12 X 12 ins. E & W. dist. 5 ft. from mound for 1/16 Sec. Cor.
161.15	Set a sandstone 14 X 8 X 5 ins. 12 ins. in the ground, marked "1/16" on E. face in a mound of earth 30 ins. diam. at base and 18 ins. high, dug 2 pits 18 X 12 X 12 ins. E & W. dist. 5 ft. from mound for 1/16 Sec. Cor.
80.19	To the S 1/16 Sec. Cor. on Sec. line between Secs. 16 and 17 Land broken and mountainous Grazing land Soil 3d Rate

Uncompahgre Ute Indian Surveys.

Subdivisions of T. 10 S. R. 21 E. Salt Lake Mer. Utah Terr.y Con.td

Chains.	
	From the 1/4 Sec. Cor. on Sec. line between Sections 16 and 17 I run East on a random line through the middle of Sec. 16
	Var. 16° 15' East.
20.00	Set a temporary 1/16 Sec. Cor. Land broken Soil 2.d Rate.
40.00	Set a temporary 1/4 Sec. Cor. Land broken Soil 2.d Rate.
60.00	Set a temporary 1/16 Sec. Cor. Land broken Soil 2.d Rate.
80.02	Intersect the N. and S. line bet. Secs. 15 & 16 at 14 links ± of the 1/4 Sec. Cor. Land broken Soil 2.d Rate.
	From this corner I run S 89° 54' W on a true line through the middle of Sec. 16 with the same var.
20.00	Set a sandstone 30 X 15 X 3 ins. 12 ins. in ground marked "1/16" on E. face in a mound of earth 30 ins. diam. at base and 18 ins. high; dug 2 pits 18 X 12 X 12 ins. E. and W., dist. 5 ft. from mound for 1/16 Sec. Cor.
40.01	Set a sandstone 28 X 17 X 6 ins. 12 ins. in ground marked "1/4" on E. face in a mound of earth 30 ins. diam. at base and 18 ins. high; dug 2 pits 18 X 12 X 12 ins. E. and W., dist. 5 ft. from mound for 1/4 Sec. Cor.
60.02	Set a sandstone 18 X 15 X 7 ins. 12 ins. in ground marked "1/16" on E. face in a mound of earth 30 ins. diam. at base and 18 ins. high; dug 2 pits 18 X 12 X 12 ins. E. and W., dist. 5 ft. from mound for 1/16 Sec. Cor.
80.02	To the 1/4 Sec. Cor. on Sec. line between Secs. 16 and 17
	Land broken and Mountainous
	Grazing good
	Soil sandy 2.d Rate

Uncompahgre Ute Indian Surveys.

Subdivisions of T. 7 S. R. 1 E. Salt Lake Mer. Utah Terr.y Con.td

Ch. From the N 1/16 Sec. Cor. on Sec. line Sections 16 and 17 I run East on a random line through the middle the N half of Sec. 16

Var. 16° 15' East.

20.00 Set a temporary 1/16 Sec. Cor. Land brok Soil 2d Rate.

40.00 Set a temporary 1/16 Sec. Cor. Land brok Soil 2d Rate.

60.00 Set a temporary 1/16 Sec. Cor. Land brok Soil 2d Rate.

80.22 Intersect the N. & S. line bet. Secs. 15 and 16 at 28 links N of the N 1/16 Sec. C and broken Soil 2d Rate.

From this corner I run N 89° 48' W a true line through the middle of the N half of Sec. 16 with the same var.

20.06 Set a sandstone 14 X 10 X 3 ins. 12 ins. in the ground, marked "1/16" on E. face in a mound of earth 30 ins. diam. at base and 8 ins. high, dug 2 pits 18 X 12 X 12 ins. E & W. dist. 5 ft. from mound for 1/16 Sec. Cor.

40.1 Set a sandstone 18 X 6 X 5 ins. 12 ins. in the ground, marked "1/16" on E. face in a mound of earth 30 ins. diam. at base and 8 ins. high, dug 2 pits 18 X 12 X 12 ins. E & W. dist. 5 ft. from mound for 1/16 Sec. Cor.

60.18 Set a sandstone 14 X 8 X 5 ins. 12 ins. in the ground, marked "1/16" on E. face in a mound of earth 30 ins. diam. at base and 8 ins. high, dug 2 pits 18 X 12 X 12 ins. E & W. dist. 5 ft. from mound for 1/16 Sec. Cor.

80.2 To the N 1/16 Sec. Cor. on Sec. line between Secs. 16 and 17 and broken and mountainous razing good oil sandy 2d Rate

Aug. 15. 1882

OOK-A-267
321

Uncompahgre Ute Indian Surveys.

Subdivisions of T. 11 S.R. 31 E. Salt Lake Mer. Utah Terr.y Con.td

Chains.	
	From the S 1/16 Sec. Cor. on Sec. line between Sections 8 and 9 I run East on a random line through the middle of the S half of Sec. 9
	Var. 16° 15' East.
20.00	Set a temporary 1/16 Sec. Cor. Land broken Soil 2d Rate.
40.00	Set a temporary 1/16 Sec. Cor. Land broken Soil 2d Rate.
60.00	Set a temporary 1/16 Sec. Cor. Land broken Soil 2d Rate.
3.016	Intersect the N. & S. line bet. Secs. 9 and 10 at 20 links N of the S 1/16 Sec. Cor. Land broken Soil 2d Rate.
	From this corner I run N 89° 51' W on a true line through the middle of the S half of Sec. 9 with the same var.
20.00	Set a sandstone 18 x 10 x 6 ins. 12 ins. in the ground, marked "1/16" on E. face in a mound of earth 30 ins. diam. at base and 18 ins. high, dug 2 pits 18 x 12 x 12 ins. E & W. dist. 5 ft. from mound for 1/16 Sec. Cor.
40.00	Set a sandstone 18 x 5 x 5 ins. 12 ins. in the ground, marked "1/16" on E. face in a mound of earth 30 ins. diam. at base and 18 ins. high, dug 2 pits 18 x 12 x 12 ins. E & W. dist. 5 ft. from mound for 1/16 Sec. Cor.
60.12	Set a sandstone 18 x 12 x 2 ins. 12 ins. in the ground, marked "1/16" on E. face in a mound of earth 30 ins. diam. at base and 18 ins. high, dug 2 pits 18 x 12 x 12 ins. E & W. dist. 5 ft. from mound for 1/16 Sec. Cor.
80.16	To the S 1/16 Sec. Cor. on Sec. line between Secs. 8 and 9
	Land broken and mountainous
	Grazing good
	Soil sandy 2d Rate

Subdivisions of T. 11 S.R. 21 E. Salt Lake Mer. Utah Terr.y Con.td

Chains. From the 1/4 Sec. Cor. on Sec. line between Sections 3 and 9 I run East on a random line through the middle of Sec. 9

Var. 16° 15' East.

20.00 Set a temporary 1/16 Sec. Cor. Land broke Soil 3d Rate.

40.00 Set a temporary 1/4 Sec. Cor. Land broke Soil 3d Rate.

60.00 Set a temporary 1/16 Sec. Cor. Land broke Soil 3d Rate.

[illegible] Intersect the N. and S. line bet. Secs. 9 [illegible] at [illegible] links [illegible] of the 1/4 Sec. Cor Land [illegible] Soil 3d Rate. From this corner I run [illegible] 89° 57' W on a true line through the middle of Sec. 9 with the same var.

[illegible] Set a sandstone 15 x 11 x 5 ins. 12 ins. in ground marked "1/16" on E. face in a mound of earth 30 ins. diam. at base and 18 ins. high; dug 2 pits 18 x 12 x 12 ins. E. and W., dist. 5 ft. from mound for 1/16 Sec. C

[illegible] Set a sandstone 14 x [illegible] x 5 ins. 12 in in ground marked "1/4" on E. face in a mound of earth 30 ins. diam. at base and 18 ins. high; dug 2 pits 18 x 12 x 12 ins. E. and W., dist. 5 ft. from mound for 1/4 Sec. Cor.

[illegible] Set a sandstone 11 x 11 x 4 ins. 12 ins in ground marked "1/16" on E. face in a mound of earth 30 ins. diam. at base and 18 ins. high; dug 2 pits 18 x 12 x 12 ins. E. and W., dist. 5 ft. from mound for 1/16 Sec. [illegible]

[illegible] To the 1/4 Sec. Cor. on Sec. line between Secs. [illegible] and 9

Land [illegible]

Grazing [illegible]

Soil [illegible] 3d Rate

Subdivisions of T. 10 S. R. 21 E. Salt Lake Mer. Utah Terr.y Con.td

Chains.	
	From the N 1/16 Sec. Cor. on Sec. line between Sections 8 and 9 I run East on a random line through the middle of the N half of Sec. 9 Var. 16° 15' East.
20.00	Set a temporary 1/16 Sec. Cor. Land broken Soil 2d Rate.
40.00	Set a temporary 1/16 Sec. Cor. Land broken Soil 2d Rate.
60.00	Set a temporary 1/16 Sec. Cor. Land broken Soil 2d Rate.
80.20	Intersect the N. & S. line bet. Secs. 9 and 10 at 28 links N of the N 1/16 Sec. Cor. Land broken Soil 2d Rate. From this corner I run N 89° 48' W on a true line through the middle of the N half of Sec. 9 with the same var.
20.05	Set a Sandstone 16 x 5 x 4 ins. 12 ins. in the ground, marked "1/16" on E. face in a mound of earth 30 ins. diam. at base and 18 ins. high, dug 2 pits 18 x 12 x 12 ins. E & W. dist. 5 ft. from mound for 1/16 Sec. Cor.
40.10	Set a Sandstone 20 x 10 x 3 ins. 12 ins. in the ground, marked "1/16" on E. face in a mound of earth 30 ins. diam. at base and 18 ins. high, dug 2 pits 18 x 12 x 12 ins. E & W. dist. 5 ft. from mound for 1/16 Sec. Cor.
60.15	Set a Sandstone 18 x 4 x 3 ins. 12 ins. in the ground, marked "1/16" on E. face in a mound of earth 30 ins. diam. at base and 18 ins. high, dug 2 pits 18 x 12 x 12 ins. E & W. dist. 5 ft. from mound for 1/16 Sec. Cor.
80.20	To the N 1/16 Sec. Cor. on Sec. line between Secs. 8 and 9 Land broken & mountainous Grazing good Soil Sandy 2d Rate

Uncompahgre Ute Indian Surveys.

Subdivisions of T. 10 S. R. 21 E. Salt Lake Mer. Utah Terry Con.td

Chains.	
	From the S 1/16 Sec. Cor. on Sec. line between Sections 4 and 5 I run East on a random line through the middle of the S half of Sec. 4
	Var. 16° 15' East.
20.00	Set a temporary 1/16 Sec. Cor. Land broken Soil 2nd Rate.
40.00	Set a temporary 1/16 Sec. Cor. Land broken Soil 2nd Rate.
60.00	Set a temporary 1/16 Sec. Cor. Land broken Soil 2d Rate.
80.38	Intersect the N. & S. line bet. Secs. 3 and 4 at 42 links N of the S 1/16 Sec. Cor. Land broken Soil 2d Rate.
	From this corner I run N 89° 42' W on a true line through the middle of the S half of Sec. 4 with the same var.
20.09	Set a Sandstone 14 X 12 X 6 ins. 12 ins. in the ground, marked "1/16" on E. face in a mound of earth 30 ins. diam. at base and 18 ins. high, dug 2 pits 18 X 12 X 12 ins. E & W. dist. 5 ft. from mound for 1/16 Sec. Cor.
40.19	Set a Sandstone 36 X 12 X 3 ins. 12 ins. in the ground, marked "1/16" on E. face in a mound of earth 30 ins. diam. at base and 18 ins. high, dug 2 pits 18 X 12 X 12 ins. E & W. dist. 5 ft. from mound for 1/16 Sec. Cor.
60.29	Set a Sandstone 36 X 12 X 3 ins. 12 ins. in the ground, marked "1/16" on E. face in a mound of earth 30 ins. diam. at base and 18 ins. high, dug 2 pits 18 X 12 X 12 ins. E & W. dist. 5 ft. from mound for 1/16 Sec. Cor.
80.38	To the S 1/16 Sec. Cor. on Sec. line between Secs. 4 and 5
	Land broken & mountainous
	Grazing good
	Soil Sandy Rate 2d

Uncompahgre Ute Indian Surveys.

Subdivisions of T. 10 S. R. 21 E. Salt Lake Mer. Utah Terry Con.td

Chains.	
	From the 1/4 Sec. Cor. on Sec. line between Sections 4 and 5 I run East on a random line through the middle of Sec. 4
	Var. 16° 15' East.
20.00	Set a temporary 1/16 Sec. Cor. Land broken Soil 2d Rate.
40.00	Set a temporary 1/4 Sec. Cor. Land broken Soil 2d Rate.
60.00	Set a temporary 1/16 Sec. Cor. Land broken Soil 2d Rate.
80.42	Intersect the N. and S. line bet. Secs. 3 & 4 at 28 links N of the 1/4 Sec. Cor. Land broken Soil 2d Rate. From this corner I run N 89° 48' W on a true line through the middle of Sec. 4 with the same var.
20.10	Set a sandstone 18 x 10 x 5 ins. 12 ins. in ground marked "1/16" on E. face in a mound of earth 30 ins. diam. at base and 18 ins. high; dug 2 pits 18 x 12 x 12 ins. E. and W., dist. 5 ft. from mound for 1/16 Sec. Cor.
40.21	Set a sandstone 14 x 6 x 5 ins. 12 ins. in ground marked "1/4" on E. face in a mound of earth 30 ins. diam. at base and 18 ins. high; dug 2 pits 18 x 12 x 12 ins. E. and W., dist. 5 ft. from mound for 1/4 Sec. Cor.
60.32	Set a sandstone 20 x 10 x 4 ins. 12 ins. in ground marked "1/16" on E. face in a mound of earth 30 ins. diam. at base and 18 ins. high; dug 2 pits 18 x 12 x 12 ins. E. and W., dist. 5 ft. from mound for 1/16 Sec. Cor.
80.42	To the 1/4 Sec. Cor. on Sec. line between Secs. 4 and 5 — Land broken ~~mountainous~~ Grazing good Soil Sandy 2d Rate

Subdivisions of T. 10 S.R. 21 E. Salt Lake Mer. Utah Terr.y Con.td

Chains.	
	From the N 1/16 Sec. Cor. on Sec. line between Sections 4 and 5 I run East on a random line through the middle the N half of Sec. 4 Var. 16° 15' East.
20.00	Set a temporary 1/16 Sec. Cor. Land Soil 2d Rate.
40.00	Set a temporary 1/16 Sec. Cor. Land Soil 2d Rate.
60.00	Set a temporary 1/16 Sec. Cor. Land brok Soil 2d Rate.
80.16	Intersect the N. & S. line bet. Secs. 3 and 4 at 20 links S of the N 1/16 Sec. C Land broken Soil 2d Rate. From this corner I run S. 89° 51. W. a true line through the middle of the N half of Sec. 4 with the same var.
20.04	Set a Sandstone 16 x 4 x 4 ins. 12 ins. in the ground, marked "1/16" on E. face in a mound of earth 30 ins. diam. at base and 18 ins. high, dug 2 pits 18 x 12 x 12 ins. E & dist. 5 ft. from mound for 1/16 Sec. Cor.
40.08	Set a Sandstone 20 x 10 x 13 ins. 12 ins. in the ground, marked "1/16" on E. face in a mound of earth 30 ins. diam. at base and 18 ins. high, dug 2 pits 18 x 12 x 12 ins. E & W. dist. 5 ft. from mound for 1/16 Sec. Cor.
60.12	Set a x x ins. 12 ins. in the ground, marked "1/16" on E. face in a mound of earth 30 ins. diam. at base and 18 ins. high, dug 2 pits 18 x 12 x 12 ins. E & dist. 5 ft. from mound for 1/16 Sec. Cor.
80.16	To the N 1/16 Sec. Cor. on Sec. line be- Secs. 3 and 4 Land broken & mountainous Grazing good Soil Sandy 2d Rate Aug 16. 1882

Uncompahgre Ute Indian Surveys.

Subdivisions of T. 10 S.R. 21 E. Salt Lake Mer. Utah Terr.y Con.td

Chains.	
	From the S 1/16 Sec. Cor. on Sec. line between Sections 31 and 32 I run East on a random line through the middle of the S half of Sec. 32 Var. 16° 15' East.
20.00	Set a temporary 1/16 Sec. Cor. Land rolling Soil 2d Rate.
40.00	Set a temporary 1/16 Sec. Cor. Land rolling Soil 2d Rate.
60.00	Set a temporary 1/16 Sec. Cor. Land rolling Soil 2d Rate.
80.72	Intersect the N. & S. line bet. Secs. 32 and 33 at 10 links N of the S 1/16 Sec. Cor. Land broken Soil 2d Rate. From this corner I run N 89° 56' W on a true line through the middle of the S. half of Sec. 32 with the same var.
20.18	Set a sandstone 28 x 10 x 5 ins. 12 ins. in the ground, marked "1/16" on E. face in a mound of earth 30 ins. diam. at base and 18 ins. high, dug 2 pits 18 x 12 x 12 ins. E & W. dist. 5 ft. from mound for 1/16 Sec. Cor.
40.36	Set a sandstone 16 x 12 x 4 ins. 12 ins. in the ground, marked "1/16" on E. face in a mound of earth 30 ins. diam. at base and 18 ins. high, dug 2 pits 18 x 12 x 12 ins. E & W. dist. 5 ft. from mound for 1/16 Sec. Cor.
60.54	Set a sandstone 28 x 10 x 5 ins. 12 ins. in the ground, marked "1/16" on E. face in a mound of earth 30 ins. diam. at base and 18 ins. high, dug 2 pits 18 x 12 x 12 ins. E & W. dist. 5 ft. from mound for 1/16 Sec. Cor.
80.72	To the S 1/16 Sec. Cor. on Sec. line between Secs 31 and 32 Land rolling Grazing good Soil sandy Rate 2d

Uncompahgre Ute Indian Surveys.

Subdivisions of T. 10 S.R. 2 E. Salt Lake Mer. Utah Terr.y Con.td

Chains. From the S 1/16 Sec. Cor. on Sec. line between
ections 31 and 32 I run
vest on a random line through the middle of
S half of Sec. 31
Var. 16° 15' East.

20.00 Set a temporary 1/16 Sec. Cor. Land rolling
Soil 2d Rate.

40.00 Set a temporary 1/16 Sec. Cor. Land rolling
Soil 2d Rate.

60.00 Set a temporary 1/16 Sec. Cor. Land rolling
Soil 2d Rate.

80 54 Intersect the N. & S. line bet. Secs. 31
and 36 at 46 links N of the S 1/16 Sec. Cor.
and rolling Soil 2d Rate.
From this corner I run N 89° 40' E on
true line through the middle of the S
half of Sec. 31 with the same var.

20. et a sandstone 20 x 10 x 3 ins. 12 ins.
the ground, marked "1/16" on E. face in a
ound of earth 30 ins. diam. at base and
8 ins. high, dug 2 pits 18 x 12 x 12 ins. E & W.
dist. 5 ft. from mound for 1/16 Sec. Cor.

40.54 Set a sandstone 16 x 8 x 4 ins. 12 ins.
the ground, marked "1/16" on E. face in a
ound of earth 30 ins. diam. at base and
8 ins. high, dug 2 pits 18 x 12 x 12 ins. E & W.
dist. 5 ft. from mound for 1/16 Sec. Cor.

60 54 Set a sandstone 16 x 8 x 5 ins. 12 ins.
in the ground, marked "1/16" on E. face in a
ound of earth 30 ins. diam. at base and
8 ins. high, dug 2 pits 18 x 12 x 12 ins. E & W.
dist. 5 ft. from mound for 1/16 Sec. Cor.

80.54 To the S 1/16 Sec. Cor. on Sec. line between
ecs. 31 and 32
Land rolling
Grazing good
oil sandy 2d Rate

Uncompahgre Ute Indian Surveys.

Subdivisions of T. 10 S. R. 2 E. Salt Lake Mer. Utah Terry Con.td

Chains	
	From the 1/4 Sec. Cor. on Sec. line between Sections 31 and 32 I run East on a random line through the middle of Sec. 32
	Var. 16° 15' East.
20.00	Set a temporary 1/16 Sec. Cor. Land rolling Soil 2d Rate.
40.00	Set a temporary 1/4 Sec. Cor. Land rolling Soil 2d Rate.
60.00	Set a temporary 1/16 Sec. Cor. Land rolling Soil 2d Rate.
80.60	Intersect the N. and S. line bet. Secs. 32 and 33 at 33 7/14 links S of the 1/4 Sec. Cor. Land rolling Soil 2d Rate. From this corner I run S 89° 54' W on a true line through the middle of Sec. 32 with the same var.
20.15	Set a Sandstone 14 x 8 x 5 ins. 12 ins. in ground marked "1/16" on E. face in a mound of earth 30 ins. diam. at base and 18 ins. high; dug 2 pits 18 x 12 x 12 ins. E. and W., dist. 5 ft. from mound for 1/16 Sec. Cor.
40.30	Set a Sandstone 12 x 10 x 3 ins. 12 ins. in ground marked "1/4" on E. face in a mound of earth 30 ins. diam. at base and 18 ins. high; dug 2 pits 18 x 12 x 12 ins. E. and W., dist. 5 ft. from mound for 1/4 Sec. Cor.
60.45	Set a Sandstone 20 x 10 x 4 ins. 12 ins. in ground marked "1/16" on E. face in a mound of earth 30 ins. diam. at base and 18 ins. high; dug 2 pits 18 x 12 x 12 ins. E. and W., dist. 5 ft. from mound for 1/16 Sec. Cor.
80.60	To the 1/4 Sec. Cor. on Sec. line between Secs. 31 and 32
	Land rolling
	Grazing good
	Soil Sandy 2d Rate

Chains	
	From the 1/4 Sec. Cor. on Sec. line between Sections 31 and 32 I run W. 48 N on a random line through the middle of Sec. 31
	Var. 16° 15' East.
20.00	Set a temporary 1/16 Sec. Cor. Land rolling Soil 2d Rate.
40.00	Set a temporary 1/4 Sec. Cor. Land rolling Soil 2d Rate.
60.00	Set a temporary 1/16 Sec. Cor. Land Soil 2d Rate.
80.42	Intersect the N. & S. line bet. Secs. 31 & 3 ~~and~~ at 20 links N of the 1/16 Sec. C. Land rolling Soil 2d Rate.
	From this corner I run N 89° 51' E on a true line through the middle of half of Sec. 31 with the same var.
20.42	Set a sandstone 24 X 12 X 8 ins. 12 ins. in the ground, marked "1/16" on E. face in a mound of earth 30 ins. diam. at base and 18 ins. high, dug 2 pits 18 X 12 X 12 ins. E & W. dist. 5 ft. from mound for 1/16 Sec. Cor.
40.42	Set a sandstone 22 X 10 X 6 ins. 12 ins. in the ground, marked "1/4" on E. face in a mound of earth 30 ins. diam. at base and 18 ins. high, dug 2 pits 18 X 12 X 12 ins. E & W. dist. 5 ft. from mound for 1/4 Sec. Cor.
60.42	Set a sandstone 12 X 10 X 5 ins. 12 ins. in the ground, marked "1/16" on E. face in a mound of earth 30 ins. diam. at base and 18 ins. high, dug 2 pits 18 X 12 X 12 ins. E & W. dist. 5 ft. from mound for 1/16 Sec. Cor.
80.42	To the 1/4 Sec. Cor. on Sec. line be- Secs. 31 and 32 Land rolling Grazing Good Soil sandy 2d Rate

Uncompahgre Ute Indian Surveys.

Subdivisions of T. 10 S. R. 21 E. Salt Lake Mer. Utah Terry Con.td

Chains.	
	From the N 1/16 Sec. Cor. on Sec. line between Sections 31 and 32 I run East on a random line through the middle of the N half of Sec. 32 Var. 16° 15' East.
20.00	Set a temporary 1/16 Sec. Cor. Land rolling Soil 2nd Rate.
40.00	Set a temporary 1/16 Sec. Cor. Land rolling Soil 2nd Rate.
60.00	Set a temporary 1/16 Sec. Cor. Land rolling Soil 2nd Rate.
80.28	Intersect the N. & S. line bet. Secs. 32 and 33 at 28 links N of the N 1/16 Sec. Cor. Land rolling Soil 2nd Rate. From this corner I run N 59° 51' W on a true line through the middle of the N half of Sec. 32 with the same var.
20.07	Set a pound stone 14 x 10 x 5 ins. 12 ins. in the ground, marked "1/16" on E. face in a mound of earth 30 ins. diam. at base and 18 ins. high, dug 2 pits 18 x 12 x 12 ins. E & W. dist. 5 ft. from mound for 1/16 Sec. Cor.
40.14	Set a pound stone 13 x 8 x 6 ins. 12 ins. in the ground, marked "1/16" on E. face in a mound of earth 30 ins. diam. at base and 18 ins. high, dug 2 pits 18 x 12 x 12 ins. E & W. dist. 5 ft. from mound for 1/16 Sec. Cor.
60.21	Set a pound stone 14 x 10 x 5 ins. 12 ins. in the ground, marked "1/16" on E. face in a mound of earth 30 ins. diam. at base and 18 ins. high, dug 2 pits 18 x 12 x 12 ins. E & W. dist. 5 ft. from mound for 1/16 Sec. Cor.
80.28	To the N 1/16 Sec. Cor. on Sec. line between Secs. 31 and 32 Land rolling Grazing good Soil fair 2nd Rate

Uncompahgre Ute Indian Surveys.

Subdivisions of T. 10 S. R. 21 E. Salt Lake Mer. Utah Terry. Con.td

Chains.	
	From the N 1/16 Sec. Cor. on Sec. line between Sections 31 and 32 I run West on a random line through the middle of the N half of Sec. 31 Var. 16° 15' East.
20.00	Set a temporary 1/16 Sec. Cor. Land Soil 2 Rate.
40.00	Set a temporary 1/16 Sec. Cor. Land rolls Soil 2d Rate.
60.00	Set a temporary 1/16 Sec. Cor. Land Soil 2d Rate.
80.26	Intersect the N. & S. line bet. Secs. 31 and 36 at 30 links N of the N 1/16 Sec. Cor. Land rolling Soil 2d Rate. From this corner I run N 89° 47' E on a true line through the middle of the N half of Sec. 31 with the same var.
20.26	Set a Sandstone 20 x 8 x 4 ins. 12 ins. in the ground, marked "1/16" on E. face in a mound of earth 30 ins. diam. at base and 18 ins. high, dug 2 pits 18 x 12 x 12 ins. E & W. dist. 5 ft. from mound for 1/16 Sec. Cor.
40.26	Set a Sandstone 18 x 10 x 8 ins. 12 ins. in the ground, marked "1/16" on E. face in a mound of earth 30 ins. diam. at base and 18 ins. high, dug 2 pits 18 x 12 x 12 ins. E & W. dist. 5 ft. from mound for 1/16 Sec. Cor.
60.26	Set a Sandstone 15 x 10 x 4 ins. 12 ins. in the ground, marked "1/16" on E. face in a mound of earth 30 ins. diam. at base and 18 ins. high, dug 2 pits 18 x 12 x 12 ins. E & W. dist. 5 ft. from mound for 1/16 Sec. Cor.
80.26	To the N 1/16 Sec. Cor. on Sec. line between Secs. 31 and 32 Land rolling Grazing good Soil Sandy 2 Rate

Aug 17. 1

Uncompahgre Ute Indian Surveys.

Subdivisions of T. 10 S. R. 21 E. Salt Lake Mer. Utah Terr.y Con.td

Chains.	
	From the S 1/16 Sec. Cor. on Sec. line between Sections 29 and 30 I run East on a random line through the middle of the S half of Sec. 29 Var. 16° 15' East.
20.00	Set a temporary 1/16 Sec. Cor. Land rolling Soil 2d Rate.
40.00	Set a temporary 1/16 Sec. Cor. Land rolling Soil 2d Rate.
60.00	Set a temporary 1/16 Sec. Cor. Land rolling Soil 2d Rate.
79.89	Intersect the N. & S. line bet. Secs. 28 and 29 at 10 links N of the S 1/16 Sec. Cor. Land Timber Soil 2d Rate. From this corner I run N 89° 56' W on a true line through the middle of the S half of Sec. 29 with the same var.
19.97	Set a sandstone 16 x 8 x 5 ins. 12 ins. in the ground, marked "1/16" on E. face in a mound of earth 30 ins. diam. at base and 18 ins. high, dug 2 pits 18 x 12 x 12 ins. E & W. dist. 5 ft. from mound for 1/16 Sec. Cor.
39.94	Set a sandstone 20 x 12 x 5 ins. 12 ins. in the ground, marked "1/16" on E. face in a mound of earth 30 ins. diam. at base and 18 ins. high, dug 2 pits 18 x 12 x 12 ins. E & W. dist. 5 ft. from mound for 1/16 Sec. Cor.
59.91	Set a sandstone 18 x 6 x 5 ins. 12 ins. in the ground, marked "1/16" on E. face in a mound of earth 30 ins. diam. at base and 18 ins. high, dug 2 pits 18 x 12 x 12 ins. E & W. dist. 5 ft. from mound for 1/16 Sec. Cor.
79.89	To the S 1/16 Sec. Cor. on Sec. line between Secs. 29 and 30. Land Timber Grazing Soil Sandy 2d Rate

Uncompahgre Ute Indian Surveys.

Subdivisions of T. 10 S.R. 21 E. Salt Lake Mer. Utah Terry. Con.td

Chains. From the S 1/16 Sec. Cor. on Sec. line between Sections 30 and 29 I run es N on a random line through the middle of the S half of Sec. 30

Var. 16° 15' East.

20.00 Set a temporary 1/16 Sec. Cor. Land Soil 2d Rate.

40.00 Set a temporary 1/16 Sec. Cor. Land broke Soil 2d Rate.

60.00 Set a temporary 1/16 Sec. Cor. Land broke Soil 2d Rate.

80.48 Intersect the N. & S. line bet. Secs. 25 and 30 at 44 links S of the S 1/16 Sec. Cor. Land broken Soil 2d Rate.

From this corner I run S. 89° 41' E on a true line through the middle of the S half of Sec. 30 with the same var.

20.48 Set a sandstone 14 x 12 x 8 ins. 12 ins. in the ground, marked "1/16" on E. face in a mound of earth 30 ins. diam. at base and 18 ins. high, dug 2 pits 18 x 12 x 12 ins. E & W. dist. 5 ft. from mound for 1/16 Sec. Cor.

40.48 Set a sandstone 32 x 10 x 4 ins. 12 ins. in the ground, marked "1/16" on E. face in a mound of earth 30 ins. diam. at base and 18 ins. high, dug 2 pits 18 x 12 x 12 ins. E & W. dist. 5 ft. from mound for 1/16 Sec. Cor.

60.48 Set a sandstone 12 x 8 x 6 ins. 12 ins. in the ground, marked "1/16" on E. face in a mound of earth 30 ins. diam. at base and 18 ins. high, dug 2 pits 18 x 12 x 12 ins. E & W. dist. 5 ft. from mound for 1/16 Sec. Cor.

To the S 1/16 Sec. Cor. on Sec. line between

80.48 Secs 29 and 30.

Land broken & mountainous

Grazing good

Soil sandy 2d Rate

Uncompahgre Ute Indian Surveys.

Subdivisions of T. 10 S. R. 21 E. Salt Lake Mer. Utah Terry Con.td

Chains.	
	From the 1/4 Sec. Cor. on Sec. line between Sections 29 and 30 I run East on a random line through the middle of Sec. 29.
	Var. 16° 15' East.
20.00	Set a temporary 1/16 Sec. Cor. Land broken Soil 2d Rate.
40.00	Set a temporary 1/4 Sec. Cor. Land broken Soil 2d Rate.
60.00	Set a temporary 1/16 Sec. Cor. Land broken Soil 2d Rate.
80.04	Intersect the N. and S. line bet. Secs. 28 at 29 links S of the 1/4 Sec. Cor. Land broken Soil 2d Rate.
	From this corner I run N 89° 57' W on a true line through the middle of Sec. 29 with the same var.
20.01	Set a Sandstone 24 x 12 x 6 ins. 12 ins. in ground marked "1/16" on E. face in a mound of earth 30 ins. diam. at base and 18 ins. high; dug 2 pits 18 x 12 x 12 ins. E. and W. dist. 5 ft. from mound for 1/16 Sec. Cor.
40.02	Set a Sandstone 30 x 8 x 3 ins. 12 ins. in ground marked "1/4" on E. face in a mound of earth 30 ins. diam. at base and 18 ins. high; dug 2 pits 18 x 12 x 12 ins. E. and W. dist. 5 ft. from mound for 1/4 Sec. Cor.
60.03	Set a Sandstone 20 x 12 x 15 ins. 12 ins. in ground marked "1/16" on E. face in a mound of earth 30 ins. diam. at base and 18 ins. high; dug 2 pits 18 x 12 x 12 ins. E. and W. dist. 5 ft. from mound for 1/16 Sec. Cor.
80.04	To the 1/4 Sec. Cor. on Sec. line between Secs. 29 and 30. Land broken Mountainous Grazing good Soil Sandy 2d Rate

15

Uncompahgre Ute Indian Surveys.

Subdivisions of T. 10 S.R. 21 E. Salt Lake Mer. Utah Terr.y Con.td

Chains	
	From the 1/4 Sec. Cor. on Sec. line between Sections 29 and 30 I run West on a random line through the middle the ——— of Sec. 30 Var. 16° 15' East.
20.00	Set a temporary 1/16 Sec. Cor. Land broke Soil 2d Rate.
40.00	Set a temporary 1/4 Sec. Cor. Land broke Soil 2d Rate.
60.00	Set a temporary 1/16 Sec. Cor. Land brok Soil 2d Rate.
80.40	Intersect the N. & S. line bet. Secs. 25 and 30 at 10 links S of the 1/4 Sec. C Land broken Soil 2d Rate. From this corner I run S 89° 56' E a true line through the middle of the of Sec. 30 with the same var.
20.40	Set a Sandstone 16 x 8 x 5 ins. 12 ins in the ground, marked "1/16" on E. face in a mound of earth 30 ins. diam. at base an 18 ins. high, dug 2 pits 18 x 12 x 12 ins. E & dist. 5 ft. from mound for 1/16 Sec. Cor.
40.40	Set a Sandstone 18 x 10 x 5 ins. 12" in the ground, marked "1/4" on E. face in mound of earth 30 ins. diam. at base and 18 ins. high, dug 2 pits 18 x 12 x 12 ins. E & dist. 5 ft. from mound for 1/4 Sec. Cor.
60.40	Set a Sandstone 12 x 10 x 4 ins. 12" in the ground, marked "1/16" on E. face in mound of earth 30 ins. diam. at base an 18 ins. high, dug 2 pits 18 x 12 x 12 ins. E & dist. 5 ft. from mound for 1/16 Sec. Cor.
80.40	To the 1/4 Sec. Cor. on Sec. line be- Secs. 29 and 30 Land broken mountain Grazing good, Soil Sandy 2d Rate

Uncompahgre Ute Indian Surveys.

Subdivisions of T. 10 S. R. 21 E. Salt Lake Mer. Utah Terry Con.td

Chains.	
	From the N 1/16 Sec. Cor. on Sec. line between Sections 29 and 30 I run East on a random line through the middle of the N half of Sec. 29
	Var. 16° 15' East.
20.00	Set a temporary 1/16 Sec. Cor. Land broken Soil 2d Rate.
40.00	Set a temporary 1/16 Sec. Cor. Land broken Soil 2d Rate.
60.00	Set a temporary 1/16 Sec. Cor. Land broken Soil 2d Rate.
79.96	Intersect the N. & S. line bet. Secs. 25 and 30 at 14 links N of the N 1/16 Sec. Cor. Land broken Soil 2d Rate.
	From this corner I run N 89° 54' W on a true line through the middle of the N half of Sec. 29 with the same var.
19.99	Set a sandstone 20 x 10 x 8 ins. 12 ins. in the ground, marked "1/16" on E. face in a mound of earth 30 ins. diam. at base and 18 ins. high, dug 2 pits 18 x 12 x 12 ins. E & W. dist. 5 ft. from mound for 1/16 Sec. Cor.
39.98	Set a sandstone 24 x 12 x 5 ins. 12 ins. in the ground, marked "1/16" on E. face in a mound of earth 30 ins. diam. at base and 18 ins. high, dug 2 pits 18 x 12 x 12 ins. E & W. dist. 5 ft. from mound for 1/16 Sec. Cor.
59.97	Set a sandstone 16 x 8 x 4 ins. 12 ins. in the ground, marked "1/16" on E. face in a mound of earth 30 ins. diam. at base and 18 ins. high, dug 2 pits 18 x 12 x 12 ins. E & W. dist. 5 ft. from mound for 1/16 Sec. Cor.
79.96	To the N 1/16 Sec. Cor. on Sec. line between Secs. 29 and 30
	Land broken mountainous
	Grazing good
	Soil sandy 2d Rate

Uncompahgre Ute Indian Surveys.

Subdivisions of T. 10 S. R. 21 E. Salt Lake Mer. Utah Terry. Cont.d

Chains.	
	From the N 1/16 Sec. Cor. on Sec. line between Sections 29 and 30 I run W. on a random line through the middle of the N half of Sec. 30 Var. 16° 15' East.
20.00	Set a temporary 1/16 Sec. Cor. Land broke Soil 2d Rate.
40.00	Set a temporary 1/16 Sec. Cor. Land broke Soil 2d Rate.
60.00	Set a temporary 1/16 Sec. Cor. Land broke Soil 2d Rate.
80.54	Intersect the N. & S. line bet. Secs. 25 and 30 at 32 links N of the N 1/16 Sec. Cor. Land broken Soil 2d Rate. From this corner I run N 89° 46' E on a true line through the middle of the N half of Sec. 30 with the same var.
20.54	Set a sandstone 12 x 8 x 5 ins. 12 ins. in the ground, marked "1/16" on E. face in a mound of earth 30 ins. diam. at base and 18 ins. high, dug 2 pits 18 x 12 x 12 ins. E & W. dist. 5 ft. from mound for 1/16 Sec. Cor.
0.54	Set a sandstone 16 x 8 x 4 ins. 12 ins. in the ground, marked "1/16" on E. face in a mound of earth 30 ins. diam. at base and 18 ins. high, dug 2 pits 18 x 12 x 12 ins. E & W. dist. 5 ft. from mound for 1/16 Sec. Cor.
60.54	Set a sandstone 12 x 8 x 5 ins. 12 ins. in the ground, marked "1/16" on E. face in a mound of earth 30 ins. diam. at base and 18 ins. high, dug 2 pits 18 x 12 x 12 ins. E & W. dist. 5 ft. from mound for 1/16 Sec. Cor.
80.54	To the N 1/16 Sec. Cor. on Sec. line between Secs. 29 and 30 Land broken Mountainous Grazing good Soil Sandy Rate 2d

Aug 18 1

Uncompahgre Ute Indian Surveys.

Subdivisions of T. 10 S. R. 2 E. Salt Lake Mer. Utah Terr.y Con.td

Chains.	
	From the S 1/16 Sec. Cor. on Sec. line between Sections 19 and 20 I run East on a random line through the middle of the S half of Sec. 20. Var. 16° 15' East.
20.00	Set a temporary 1/16 Sec. Cor. Land mount amions Soil 2d Rate.
40.00	Set a temporary 1/16 Sec. Cor. Land mount amions Soil 2d Rate.
60.00	Set a temporary 1/16 Sec. Cor. Land mount amions Soil 2d Rate.
79.98	Intersect the N. & S. line bet. Secs. and 21 at 28 links S of the S 1/16 Sec. Cor. Land Mountainous Soil 2d Rate. From this corner I run S. 89° 48' W on a true line through the middle of the S half of Sec. 20 with the same var.
19.99	Set a sandstone 16 x 10 x 3 ins. 12 ins. in the ground, marked "1/16" on E. face in a mound of earth 30 ins. diam. at base and 18 ins. high, dug 2 pits 18 x 12 x 12 ins. E & W. dist. 5 ft. from mound for 1/16 Sec. Cor.
39.99	Set a sandstone 36 x 10 x 3 ins. 12 ins. in the ground, marked "1/16" on E. face in a mound of earth 30 ins. diam. at base and 18 ins. high, dug 2 pits 18 x 12 x 12 ins. E & W. dist. 5 ft. from mound for 1/16 Sec. Cor.
59.99	Set a sandstone 18 x 12 x 4 ins. 12 ins. in the ground, marked "1/16" on E. face in a mound of earth 30 ins. diam. at base and 18 ins. high, dug 2 pits 18 x 12 x 12 ins. E & W. dist. 5 ft. from mound for 1/16 Sec. Cor.
79.98	To the S 1/16 Sec. Cor. on Sec. line between Secs. 19 and 20. Land mountainous, rocky bluffs Grazing scarce Soil sandy 2d Rate

Subdivisions of T. 10 S. R. 21 E. Salt Lake Mer. Utah Terry Con.td

Chains.	
	From the S 1/16 Sec. Cor. on Sec. line between Sections 19 and 20 I run West on a random line through the middle of the S half of Sec. 19 Var. 16° 15' East.
20.00	Set a temporary 1/16 Sec. Cor. Land broken Soil Rate.
40.00	Set a temporary 1/16 Sec. Cor. Land broken Soil 2d Rate.
60.00	Set a temporary 1/16 Sec. Cor. Land Soil 2d Rate.
80.44	Intersect the N. & S. line bet. Secs. and at links of the 1/16 Sec. Cor. Land broken Soil 2d Rate. From this corner I run S 89° 55' E on a true line through the middle of the S half of Sec. 19 with the same var.
20.11	Set a sandstone 16 x 8 x 4 ins. 12 ins. in the ground, marked "1/16" on E. face in a mound of earth 30 ins. diam. at base and 18 ins. high, dug 2 pits 18 x 12 x 12 ins. E & W. dist. 5 ft. from mound for 1/16 Sec. Cor.
0.22	Set a sandstone 28 x 10 x 5 ins. 12 ins. in the ground, marked "1/16" on E. face in a mound of earth 30 ins. diam. at base and 18 ins. high, dug 2 pits 18 x 12 x 12 ins. E & W. dist. 5 ft. from mound for 1/16 Sec. Cor.
60.33	Set a sandstone 10 x 8 x 4 ins. 12 ins. in the ground, marked "1/16" on E. face in a mound of earth 30 ins. diam. at base and 18 ins. high, dug 2 pits 18 x 12 x 12 ins. E & W. dist. 5 ft. from mound for 1/16 Sec. Cor.
80.44	To the S 1/16 Sec. Cor. on Sec. line between Secs 19 and 20. Land broken & mountainous Grazing good Soil Sandy 2d Rate

Uncompahgre Ute Indian Surveys.

Subdivisions of T. 10 S. R. 2 E. Salt Lake Mer. Utah Terr.y Con.td

Chains.	
	From the 1/4 Sec. Cor. on Sec. line between Sections 19 and 20 I run West on a random line through the middle of ~~the half of~~ Sec. 19
	Var. 16° 15' East.
20.00	Set a temporary 1/16 Sec. Cor. Land broken Soil 2d Rate.
40.00	Set a temporary 1/4 Sec. Cor. Land broken Soil 2d Rate.
60.00	Set a temporary 1/16 Sec. Cor. Land broken Soil 2d Rate.
80.58	Intersect the N. & S. line bet. Secs. 19 and 24 at 30 links N of the 1/4 Sec. Cor. Land broken Soil 2d Rate.
	From this corner I run N 89° 47' E on a true line through the middle of ~~the half of~~ Sec. 19 with the same var.
20.58	Set a Sandstone 32 x 10 x 3 ins. 12 ins. in the ground, marked "1/16" on E. face in a mound of earth 30 ins. diam. at base and 18 ins. high, dug 2 pits 18 x 12 x 12 ins. E & W. dist. 5 ft. from mound for 1/16 Sec. Cor.
40.58	Set a Sandstone 22 x 12 x 5 ins. 12 ins. in the ground, marked "1/4" on E. face in a mound of earth 30 ins. diam. at base and 18 ins. high, dug 2 pits 18 x 12 x 12 ins. E & W. dist. 5 ft. from mound for 1/4 Sec. Cor.
60.58	Set a Sandstone 18 x 10 x 4 ins. 12 ins. in the ground, marked "1/16" on E. face in a mound of earth 30 ins. diam. at base and 18 ins. high, dug 2 pits 18 x 12 x 12 ins. E & W. dist. 5 ft. from mound for 1/16 Sec. Cor.
80.58	To the 1/4 Sec. Cor. on Sec. line between Secs. 19 and 20
	Land broken & mountainous
	Grazing good
	Soil Sandy 2d Rate

342

Uncompahgre Ute Indian Surveys.

Subdivisions of T. 10 S. R. 21 E. Salt Lake Mer. Utah Terr.y Con.td

Chains	
	From the 1/4 Sec. Cor. on Sec. line between Sections 19 and 20 I run East on a random line through the middle of Sec. 20. Var. 16° 15' East.
20.00	Set a temporary 1/16 Sec. Cor. Land broken Soil 2nd Rate.
40.00	Set a temporary 1/4 Sec. Cor. Land broken Soil 2nd Rate.
60.00	Set a temporary 1/16 Sec. Cor. Land broken Soil 2nd Rate.
79.84	Intersect the N. and S. line bet. Secs. 20 & 21 at 10 links N. of the 1/4 Sec. Cor. Land broken Soil 2nd Rate. From this corner I run N 89° 56' W on a true line through the middle of Sec. 20 with the same var.
19.96	Set a Sandstone 21 x 7 x 5 ins. 12 ins. in ground marked "1/16" on E. face in a mound of earth 30 ins. diam. at base and 18 ins. high; dug 2 pits 18 x 12 x 12 ins. E. and W., dist. 5 ft. from mound for 1/16 Sec. Cor.
39.92	Set a Sandstone 20 x 8 x 6 ins. 12 ins. in ground marked "1/4" on E. face in a mound of earth 30 ins. diam. at base and 18 ins. high; dug 2 pits 18 x 12 x 12 ins. E. and W., dist. 5 ft. from mound for 1/4 Sec. Cor.
59.88	Set a Sandstone 18 x 8 x 5 ins. 12 ins. in ground marked "1/16" on E. face in a mound of earth 30 ins. diam. at base and 18 ins. high; dug 2 pits 18 x 12 x 12 ins. E. and W., dist. 5 ft. from mound for 1/16 Sec. Cor.
79.84	To the 1/4 Sec. Cor. on Sec. line between Secs. 19 and 20. Land broken & mountainous Grazing good Soil Sandy 2nd Rate

Uncompahgre Ute Indian Surveys.

Subdivisions of T. 1 S. R. 21 E. Salt Lake Mer. Utah Terry. Con.td

Chains.	
	From the N 1/16 Sec. Cor. on Sec. line between Sections 19 and 20 I run East on a random line through the middle of the N half of Sec. 20
	Var. 16° 15 East.
20.00	Set a temporary 1/16 Sec. Cor. Land broken Soil 2d Rate.
40.00	Set a temporary 1/16 Sec. Cor. Land broken Soil 2d Rate.
60.00	Set a temporary 1/16 Sec. Cor. Land broken Soil 2d Rate.
80.00	Intersect the N. & S. line bet. Secs. 20 and 21 at 28 links N of the N 1/16 Sec. Cor. Land broken Soil 2d Rate.
	From this corner I run N 89° 48' W on a true line through the middle of the N half of Sec. 20 with the same var.
20.01	Set a Sandstone 20 x 10 x 6 ins. 12 ins. in the ground, marked "1/16" on E. face in a mound of earth 30 ins. diam. at base and 18 ins. high, dug 2 pits 18 x 12 x 12 ins. E & W. dist. 5 ft. from mound for 1/16 Sec. Cor.
40.02	Set a Sandstone 14 x 8 x 5 ins. 12 ins. in the ground, marked "1/16" on E. face in a mound of earth 30 ins. diam. at base and 18 ins. high, dug 2 pits 18 x 12 x 12 ins. E & W. dist. 5 ft. from mound for 1/16 Sec. Cor.
60.03	Set a Sandstone 17 x 8 x 4 ins. 12 ins. in the ground, marked "1/16" on E. face in a mound of earth 30 ins. diam. at base and 18 ins. high, dug 2 pits 18 x 12 x 12 ins. E & W. dist. 5 ft. from mound for 1/16 Sec. Cor.
80.04	To the N 1/16 Sec. Cor. on Sec. line between Secs. 19 and 20
	Land broken Mountainous Grazing Soil Sandy 2d Rate

Uncompahgre Ute Indian Surveys.

Subdivisions of T. 10 S. R. 21 E. Salt Lake Mer. Utah Terry Con.td

Chains. From the N 1/16 Sec. Cor. on Sec. line between Sections 19 and 20 I run West on a random line through the middle of the N half of Sec. 19
Var. 16° 15' East.

20.00 Set a temporary 1/16 Sec. Cor. Land broke Soil 2d Rate.

40.00 Set a temporary 1/16 Sec. Cor. Land broke Soil 2d Rate.

60.00 Set a temporary 1/16 Sec. Cor. Land broke Soil 2d Rate.

80.3 Intersect the N. & S. line bet. Secs. 19 and 24 at 62 links S of the N 1/16 Sec. Cor. and broken Soil 2d Rate.
From this corner I run S 89° 34' E on a true line through the middle of the N half of Sec. 19 with the same var.

20.39 Set a Landstone 16 x 8 x 4 ins. 12 ins. in the ground, marked "1/16" on E. face in a mound of earth 30 ins. diam. at base and 18 ins. high, dug 2 pits 18 x 12 x 12 ins. E & W. dist. 5 ft. from mound for 1/16 Sec. Cor.

0.39 Set a Landstone 18 x 10 x 8 ins. 12 ins. in the ground, marked "1/16" on E. face in a mound of earth 30 ins. diam. at base and 18 ins. high, dug 2 pits 18 x 12 x 12 ins. E & W. dist. 5 ft. from mound for 1/16 Sec. Cor.

60.39 Set a Landstone 10 x 8 x 8 ins. 12 ins. in the ground, marked "1/16" on E. face in a mound of earth 30 ins. diam. at base and 18 ins. high, dug 2 pits 18 x 12 x 12 ins. E & W. dist. 5 ft. from mound for 1/16 Sec. Cor.

80.39 To the N 1/16 Sec. Cor. on Sec. line between Secs. 19 and 20
Land broken & mountainous
Grazing good
Soil sandy 2d Rate

Uncompahgre Ute Indian Surveys.

Subdivisions of T. 10 S. R. 21 E. Salt Lake Mer. Utah Terr.y Con.td

Chains.	
	From the S 1/16 Sec. Cor. on Sec. line between Sections 17 and 18 I run East on a random line through the middle of the S half of Sec. 17 Var. 16° 15 East.
20.00	Set a temporary 1/16 Sec. Cor. Land broken Soil 2nd Rate.
40.00	Set a temporary 1/16 Sec. Cor. Land broken Soil 2nd Rate.
60.00	Set a temporary 1/16 Sec. Cor. Land broken Soil 2nd Rate.
79.81	Intersect the N. & S. line bet. Secs. 16 and 17 at 16 links N of the S 1/16 Sec. Cor. Land broken Soil 2nd Rate. From this corner I run N. 89° 53' W on a true line through the middle of the S half of Sec. 17 with the same var.
19.97	Set a Sandstone 20 x 12 x 8 ins. 12 ins. in the ground, marked "1/16" on E. face in a mound of earth 30 ins. diam. at base and 18 ins. high, dug 2 pits 18 x 12 x 12 ins. E & W. dist. 5 ft. from mound for 1/16 Sec. Cor.
39.93	Set a Sandstone 24 x 6 x 6 ins. 12 ins. in the ground, marked "1/16" on E. face in a mound of earth 30 ins. diam. at base and 18 ins. high, dug 2 pits 18 x 12 x 12 ins. E & W. dist. 5 ft. from mound for 1/16 Sec. Cor.
59.89	Set a Sandstone 15 x 12 x 8 ins. 12 ins. in the ground, marked "1/16" on E. face in a mound of earth 30 ins. diam. at base and 18 ins. high, dug 2 pits 18 x 12 x 12 ins. E & W. dist. 5 ft. from mound for 1/16 Sec. Cor.
79.81	To the S 1/16 Sec. Cor. on Sec. line between Secs 17 and 18 Land broken Mountainous Grazing Soil Sandy 2nd Rate

Subdivisions of T. 10 S.R. 21 E. Salt Lake Mer. Utah Terr.y Con.td

Chains. From the S 1/16 Sec. Cor. on Sec. line between Sections 17 and 18 I run N 1 W on a random line through the middle of the S half of Sec. 18

Var. 16° 15 East.

20.00 Set a temporary 1/16 Sec. Cor. Land broken Soil 2d Rate.

40.00 Set a temporary 1/16 Sec. Cor. Land broken Soil 2d Rate.

60.00 Set a temporary 1/16 Sec. Cor. Land broken Soil 2d Rate.

80.06 Intersect the N. & S. line bet. Secs. 13 and 18 at 3 links N of the S 1/16 Sec. Cor. Land broken Soil 2d Rate. From this corner I run N 87° 45' E on a true line through the middle of the S half of Sec. with the same var.

20.06 Set a Landstone 20 x 8 x 6 ins. 12 ins. in the ground, marked "1/16" on E. face in a mound of earth 30 ins. diam. at base and 18 ins. high, dug 2 pits 18 x 12 x 12 ins. E & W. dist. 5 ft. from mound for 1/16 Sec. Cor.

40.06 Set a Landstone 16 x 8 x 4 ins. 12 ins. in the ground, marked "1/16" on E. face in a mound of earth 30 ins. diam. at base and 18 ins. high, dug 2 pits 18 x 12 x 12 ins. E & W. dist. 5 ft. from mound for 1/16 Sec. Cor.

60.06 Set a Landstone 17 x 8 x 8 ins. 12 ins. in the ground, marked "1/16" on E. face in a mound of earth 30 ins. diam. at base and 18 ins. high, dug 2 pits 18 x 12 x 12 ins. E & W. dist. 5 ft. from mound for 1/16 Sec. Cor.

80.06 To the S 1/16 Sec. Cor. on Sec. line between Secs. 17 and 18 Land broken Mountainous Grazing [illegible] Soil Sandy 2d Rate

Uncompahgre Ute Indian Surveys.

Subdivisions of T. 10 S.R. 21 E. Salt Lake Mer. Utah Terr.y Con.td

Chains	
	From the 1/4 Sec. Cor. on Sec. line between Sections 17 and 18 I run East on a random line through the middle of Sec. 17
	Var. 16° 15' East.
20.00	Set a temporary 1/16 Sec. Cor. Land broken Soil 2d Rate.
40.00	Set a temporary 1/4 Sec. Cor. Land broken Soil 2d Rate.
60.00	Set a temporary 1/16 Sec. Cor. Land broken Soil 2d Rate.
80.22	Intersect the N. and S. line bet. Secs. 16 & 17 at 6 links S of the 1/4 Sec. Cor. Land broken Soil 2d Rate. From this corner I run S 89° 57' W on a true line through the middle of Sec. 17 with the same var.
20.05	Set a Sandstone 16 x 8 x 4 ins. 12 ins. in ground marked "1/16" on E. face in a mound of earth 30 ins. diam. at base and 18 ins. high; dug 2 pits 18 x 12 x 12 ins. E. and W., dist. 5 ft. from mound for 1/16 Sec. Cor.
40.11	Set a Sandstone 14 x 12 x 10 ins. 12 ins. in ground marked "1/4" on E. face in a mound of earth 30 ins. diam. at base and 18 ins. high; dug 2 pits 18 x 12 x 12 ins. E. and W., dist. 5 ft. from mound for 1/4 Sec. Cor.
60.17	Set a Sandstone 16 x 10 x 5 ins. 12 ins. in ground marked "1/16" on E. face in a mound of earth 30 ins. diam. at base and 18 ins. high; dug 2 pits 18 x 12 x 12 ins. E. and W., dist. 5 ft. from mound for 1/16 Sec. Cor.
80.22	To the 1/4 Sec. Cor. on Sec. line between Secs. 17 and 18 Land broken Mountainous Grazing good Soil Sandy 2d Rate

Uncompahgre Ute Indian Surveys.

Subdivisions of T. S.R. E. Salt Lake Mer. Utah Terr.y Con.td

Chains.	
	From the 1/16 Sec. Cor. on Sec. line between Sections 17 and 18 I run West on a random line through the middle ~~the half of~~ Sec. 18. Var. 16° 15' East.
20.00	Set a temporary 1/16 Sec. Cor. Land brv Soil 2d Rate.
40.00	Set a temporary 1/16 Sec. Cor. Land brv Soil 2d Rate.
60.00	Set a temporary 1/16 Sec. Cor. Land brv Soil 2d Rate.
80.14	Intersect the N. & S. line bet. Secs. 13 and 18 at 18 links N of the 1/16 Sec. Cor. Land brv Ren Soil 2d Rate. From this corner I run N 89° 52' E on a true line through the middle ~~of the half of~~ Sec. 18 with the same var.
20.14	Set a sandstone 16 x 10 x 4 ins. 12 ins. in the ground, marked "1/16" on E. face in a mound of earth 30 ins. diam. at base and 18 ins. high, dug 2 pits 18 x 12 x 12 ins. E & W. dist. 5 ft. from mound for 1/16 Sec. Cor.
40.14	Set a sandstone 14 x 12 x 8 ins. 12 ins. in the ground, marked "1/16" on E. face in a mound of earth 30 ins. diam. at base and 18 ins. high, dug 2 pits 18 x 12 x 12 ins. E & W. dist. 5 ft. from mound for 1/16 Sec. Cor.
60.14	Set a sandstone 16 x 8 x 5 ins. 12 ins. in the ground, marked "1/16" on E. face in a mound of earth 30 ins. diam. at base and 18 ins. high, dug 2 pits 18 x 12 x 12 ins. E & W. dist. 5 ft. from mound for 1/16 Sec. Cor.
80.14	To the 1/16 Sec. Cor. on Sec. line be- Secs. 17 and 18 Land brv Ren & mountainous Grazing Soil Land 2d Rate.

Uncompahgre Ute Indian Surveys.

Subdivisions of T. 10 S.R. 21 E. Salt Lake Mer. Utah Terr.y Con.td

Chains.	
	From the N 1/16 Sec. Cor. on Sec. line between Sections 17 and 18 I run East on a random line through the middle of the N half of Sec. 17 Var. 16° 15' East.
20.00	Set a temporary 1/16 Sec. Cor. Land broken Soil 2d Rate.
40.00	Set a temporary 1/16 Sec. Cor. Land broken Soil 2d Rate.
60.00	Set a temporary 1/16 Sec. Cor. Land broken Soil 2d Rate.
80.16	Intersect the N. & S. line bet. Secs. 16 and 17 at 20 links N of the N 1/16 Sec. Cor. Land broken Soil 2d Rate. From this corner I run N 89° 51' W on a true line through the middle of the N half of Sec. 17 with the same var.
20.04	Set a Sandstone 14 x 12 x 6 ins. 12 ins. in the ground, marked "1/16" on E. face in a mound of earth 30 ins. diam. at base and 18 ins. high, dug 2 pits 18 x 12 x 12 ins. E & W. dist. 5 ft. from mound for 1/16 Sec. Cor.
40.08	Set a Sandstone 18 x 10 x 3 ins. 12 ins. in the ground, marked "1/16" on E. face in a mound of earth 30 ins. diam. at base and 18 ins. high, dug 2 pits 18 x 12 x 12 ins. E & W. dist. 5 ft. from mound for 1/16 Sec. Cor.
60.12	Set a Sandstone 20 x 4 x 4 ins. 12 ins. in the ground, marked "1/16" on E. face in a mound of earth 30 ins. diam. at base and 18 ins. high, dug 2 pits 18 x 12 x 12 ins. E & W. dist. 5 ft. from mound for 1/16 Sec. Cor.
80.16	To the N 1/16 Sec. Cor. on Sec. line between Secs. 17 and 18 Land broken & mountainous Grazing 80 [illegible] Soil Sandy 2d Rate

Uncompahgre Ute Indian Surveys.

Subdivisions of T. 10 S. R. 21 E. Salt Lake Mer. Utah Terry Con.td

Chains.	
	From the N 1/16 Sec. Cor. on Sec. line between Sections 16 and 17 I run West on a random line through the middle of the N half of Sec. 18
	Var. 16° 15' East.
20.00	Set a temporary 1/16 Sec. Cor. Land Soil 2d Rate.
40.00	Set a temporary 1/16 Sec. Cor. Land Soil Rate.
60.00	Set a temporary 1/16 Sec. Cor. Land Soil 2d Rate.
80.18	Intersect the N. & S. line bet. Secs. 13 and 18 at 20 links N of the N 1/16 Sec. Cor. and broken Soil 2d Rate.
	From this corner I run N. 89° 51. E on a true line through the middle of the N half of Sec. 18 with the same var.
20.1	Set a Sandstone 20 x 4 x 4 ins. 12 ins. in the ground, marked "1/16" on E. face in a mound of earth 30 ins. diam. at base and 18 ins. high, dug 2 pits 18 x 12 x 12 ins. E & W. dist. 5 ft. from mound for 1/16 Sec. Cor.
40.1	Set a Sandstone 14 x 12 x 6 ins. 12 ins. in the ground, marked "1/16" on E. face in a mound of earth 30 ins. diam. at base and 18 ins. high, dug 2 pits 18 x 12 x 12 ins. E & W. dist. 5 ft. from mound for 1/16 Sec. Cor.
60.1	Set a Sandstone 14 x 12 x 6 ins. 12 ins. in the ground, marked "1/16" on E. face in a mound of earth 30 ins. diam. at base and 18 ins. high, dug 2 pits 18 x 12 x 12 ins. E & W. dist. 5 ft. from mound for 1/16 Sec. Cor.
80.1	To the N 1/16 Sec. Cor. on Sec. line between Secs 17 and 18
	and broken mountainous
	Grazing good
	oil Sandy 2d Rate

Uncompahgre Ute Indian Surveys.

Subdivisions of T. 10 S. R. 21 E. Salt Lake Mer. Utah Terr.y Con.td

Chains.	
	From the 1/16 Sec. Cor. on Sec. line between Sections 7 and 8 I run East on a random line through the middle of the S. half of Sec. 8
	Var. 16° 15' East.
20.00	Set a temporary 1/16 Sec. Cor. Land broken Soil 2d Rate.
40.00	Set a temporary 1/16 Sec. Cor. Land broken Soil 2d Rate.
60.00	Set a temporary 1/16 Sec. Cor. Land broken Soil 2d Rate.
80.26	Intersect the N. & S. line bet. Secs. 8 and 9 at 11 links N. of the E. 1/16 Sec. Cor. Land broken Soil 2d Rate.
	From this corner I run N. 89° 58' W. on a true line through the middle of the S. half of Sec. 8 with the same var.
20.06	Set a random line 30 X 8 X 11 ins. 12 ins. in the ground, marked "1/16" on E. face in a mound of earth 30 ins. diam. at base and 18 ins. high, dug 2 pits 18 X 12 X 12 ins. E. & W. dist. 5 ft. from mound for 1/16 Sec. Cor.
40.13	Set a random line 11 X 10 X 5 ins. 12 ins. in the ground, marked "1/16" on E. face in a mound of earth 30 ins. diam. at base and 18 ins. high, dug 2 pits 18 X 12 X 12 ins. E. & W. dist. 5 ft. from mound for 1/16 Sec. Cor.
60.20	Set a random line 11 X 8 X 6 ins. 12 ins. in the ground, marked "1/16" on E. face in a mound of earth 30 ins. diam. at base and 18 ins. high, dug 2 pits 18 X 12 X 12 ins. E. & W. dist. 5 ft. from mound for 1/16 Sec. Cor.
80.26	To the 1/16 Sec. Cor. on Sec. line between Secs. 7 and 8
	Land broken and mountainous
	Grazing good
	Soil sandy 2d Rate

Uncompahgre Ute Indian Surveys.

Subdivisions of T. 10 S.R. 21 E. Salt Lake Mer. Utah Terr.y Con.td

Chains. From the S 1/16 Sec. Cor. on Sec. line between Sections 7 and 8 I run west on a random line through the middle of the S half of Sec. 7

Var. 16° 15' East.

20.00 Set a temporary 1/16 Sec. Cor. Land broken Soil 2d Rate.

40.00 Set a temporary 1/16 Sec. Cor. Land broken Soil 2d Rate.

60.00 Set a temporary 1/16 Sec. Cor. Land broken Soil 2d Rate.

79.89 Intersect the N. & S. line bet. Secs. 7 and 12 at 20 links N of the S 1/16 Sec. Cor. and broken Soil 2d Rate.

From this corner I run N 89° 50' E on a true line through the middle of the S half of Sec. 7 with the same var.

1989 Set a sandstone 28 x 11 x 6 ins. 12 ins. in the ground, marked "1/16" on E. face in a mound of earth 30 ins. diam. at base and 8 ins. high, dug 2 pits 18 x 12 x 12 ins. E & W. dist. 5 ft. from mound for 1/16 Sec. Cor.

3989 Set a sandstone 14 x 6 x 3 ins. 12 ins. in the ground, marked "1/16" on E. face in a mound of earth 30 ins. diam. at base and 18 ins. high, dug 2 pits 18 x 12 x 12 ins. E & W. dist. 5 ft. from mound for 1/16 Sec. Cor.

5989 Set a sandstone 14 x 12 x 3 ins. 12 ins. in the ground, marked "1/16" on E. face in a mound of earth 30 ins. diam. at base and 18 ins. high, dug 2 pits 18 x 12 x 12 ins. E & W. dist. 5 ft. from mound for 1/16 Sec. Cor.

79.89 To the S 1/16 Sec. Cor. on Sec. line between Secs 7 and 8

Land broken and Mountainous

Grazing good

Soil sandy 2d Rate

Uncompahgre Ute Indian Surveys.

Subdivisions of T. 10 S. R. 21 E. Salt Lake Mer. Utah Terry Cont.d

Chains.	
	From the 1/4 Sec. Cor. on Sec. line between Sections 7 and 8 I run West on a random line through the middle of Sec. 7
	Var. 16° 15' East.
20.00	Set a temporary 1/16 Sec. Cor. Land broken Soil 2d Rate.
40.00	Set a temporary 1/4 Sec. Cor. Land broken Soil 2d Rate.
60.00	Set a temporary 1/16 Sec. Cor. Land broken Soil 2d Rate.
79.52	Intersect the N. & S. line bet. Secs. 7 & 12 and 1 at 15 links S of the 1/4 Sec. Cor. Land broken Soil 2d Rate.
	From this corner I run S 89° 30' W on a true line through the middle of Sec. 7 with the same var.
19.82	Set a sandstone 16 X 7 X 5 ins. 12 ins. in the ground, marked "1/16" on E. face in a mound of earth 30 ins. diam. at base and 18 ins. high, dug 2 pits 18 X 12 X 12 ins. E. & W. dist. 5 ft. from mound for 1/16 Sec. Cor.
39.82	Set a sandstone 12 X 4 X 3 ins. 12 ins. in the ground, marked "1/4" on E. face in a mound of earth 30 ins. diam. at base and 18 ins. high, dug 2 pits 18 X 12 X 12 ins. E. & W. dist. 5 ft. from mound for 1/4 Sec. Cor.
59.82	Set a sandstone 16 X 12 X 5 ins. 12 ins. in the ground, marked "1/16" on E. face in a mound of earth 30 ins. diam. at base and 18 ins. high, dug 2 pits 18 X 12 X 12 ins. E. & W. dist. 5 ft. from mound for 1/16 Sec. Cor.
79.82	To the 1/1 Sec. Cor. on Sec. line between Secs. 7 and 8
	Land broken and mountainous
	Grazing good
	Soil sandy 2d Rate

Subdivisions of T. 11 S. R. 21 E. Salt Lake Mer. Utah Terry Cont.d

Chains	
	From the 1/4 Sec. Cor. on Sec. line between Sections 7 and 8 I run East on a random line through the middle of Sec. 8 Var. 16° 15' East.
20.00	Set a temporary 1/16 Sec. Cor. Land broken Soil 3d Rate.
40.00	Set a temporary 1/4 Sec. Cor. Land broken Soil 3d Rate.
60.00	Set a temporary 1/16 Sec. Cor. Land broken Soil 3d Rate.
30.111	Intersect the N. and S. line bet. Secs. 8 & 9 at 13 links W. of the 1/4 Sec. Cor. Land broken Soil 3d Rate.
	From this corner I run N. 89° 45' W. on a true line through the middle of Sec. 8 with the same var.
3.11	Set a sandstone 16 x 10 x 5 ins. 12 ins. in ground marked "1/16" on E. face in a mound of earth 30 ins. diam. at base and 18 ins. high; dug 2 pits 18 x 12 x 12 ins. E. and W., dist. 5 ft. from mound for 1/16 Sec. Cor.
11.33	Set a sandstone 13 x 8 x 4 ins. 12 ins. in ground marked "1/4" on E. face in a mound of earth 30 ins. diam. at base and 18 ins. high; dug 2 pits 18 x 12 x 12 ins. E. and W., dist. 5 ft. from mound for 1/4 Sec. Cor.
19.55	Set a sandstone 11 x 10 x 5 ins. 12 ins. in ground marked "1/16" on E. face in a mound of earth 30 ins. diam. at base and 18 ins. high; dug 2 pits 18 x 12 x 12 ins. E. and W., dist. 5 ft. from mound for 1/16 Sec. Cor.
40.00	To the 1/4 Sec. Cor. on Sec. line between Secs. 7 and 8 Land broken and mountainous Grazing good Soil sandy 3d Rate

Uncompahgre Ute Indian Surveys.

Subdivisions of T. 10 S. R. 21 E. Salt Lake Mer. Utah Terry Con td

Chains	
	From the N. 1/16 Sec. Cor. on Sec. line between Sections 7 and 8 I run East on a random line through the middle of the N. half of Sec. 8
	Var. 16° 15' East.
20.00	Set a temporary 1/16 Sec. Cor. Land broken Soil 2d Rate.
40.00	Set a temporary 1/16 Sec. Cor. Land broken Soil 2d Rate.
60.00	Set a temporary 1/16 Sec. Cor. Land broken Soil 2d Rate.
80.00	Intersect the N. & S. line bet. Secs. 8 and 9 at 16 links W. of the N. 1/16 Sec. Cor. Land broken Soil 2d Rate.
	From this corner I run N. 89° 03' W. on a true line through the middle of the N. half of Sec. 8 with the same var.
2.00	Set a sandstone 14 x 10 x 3 ins. 12 ins. in the ground, marked "1/16" on E. face in a mound of earth 30 ins. diam. at base and 18 ins. high, dug 2 pits 18 x 12 x 12 ins. E & W. dist. 5 ft. from mound for 1/16 Sec. Cor.
11.11	Set a sandstone 20 x 14 x 11 ins. 12 ins. in the ground, marked "1/16" on E. face in a mound of earth 30 ins. diam. at base and 18 ins. high, dug 2 pits 18 x 12 x 12 ins. E & W. dist. 5 ft. from mound for 1/16 Sec. Cor.
60.21	Set a sandstone 15 x 6 x 3 ins. 12 ins. in the ground, marked "1/16" on E. face in a mound of earth 30 ins. diam. at base and 18 ins. high, dug 2 pits 18 x 12 x 12 ins. E & W. dist. 5 ft. from mound for 1/16 Sec. Cor.
80.28	To the N. 1/16 Sec. Cor. on Sec. line between Secs. 7 and 8
	Land broken and mountainous
	Grazing good
	Soil sandy 2d Rate

176

Uncompahgre Ute Indian Surveys.

Subdivisions of T. 10 S. R. 2 E. Salt Lake Mer. Utah Terry. Con.td

Chain. From the N. 1/16 Sec. Cor. on Sec. line Sections 7 and 8 I run West on a random line through the middle the N. half of Sec. 7
Var. 16° 15' East.

20.00 Set a temporary 1/16 Sec. Cor. Land broken Soil 3d Rate.

40.00 Set a temporary 1/16 Sec. Cor. Land broken Soil 3d Rate.

60.00 Set a temporary 1/16 Sec. Cor. Land broken Soil 3d Rate.

79.71 Intersect the N. & S. line bet. Secs. 7 and 12 at 12 links N. of the N. 1/16 Sec. C. Land broken Soil 3d Rate.
From this corner I run N. 89° 55' E. on a true line through the middle of the N. half of Sec. 7 with the same var.
Set a sands line 16 X 5 X 3 ins. 12 ins.
19.74 in the ground, marked "1/16" on E. face in a mound of earth 30 ins. diam. at base and 18 ins. high, dug 2 pits 18 X 12 X 12 ins. E. & W. dist. 5 ft. from mound for 1/16 Sec. Cor.
Set a sands line 15 X 5 X 4 ins. 12 ins.
39.74 in the ground, marked "1/16" on E. face in a mound of earth 30 ins. diam. at base and 18 ins. high, dug 2 pits 18 X 12 X 12 ins. E. & W. dist. 5 ft. from mound for 1/16 Sec. Cor.
Set a sands line 16 X 10 X 5 ins. 12 ins.
59.71 in the ground, marked "1/16" on E. face in a mound of earth 30 ins. diam. at base and 18 ins. high, dug 2 pits 18 X 12 X 12 ins. E. & W. dist. 5 ft. from mound for 1/16 Sec. Cor.
To the N. 1/16 Sec. Cor. on Sec. line
79.71 Secs 7 and 8
Land broken and Mountainous
Grazing good
Soil sandy 3d Rate. Aug 21. 1882

Uncompahgre Ute Indian Surveys.

Subdivisions of T. 10 S.R. 21 E. Salt Lake Mer. Utah Terr.y Con.td

Chains.	
	From the S 1/16 Sec. Cor. on Sec. line between Sections 5 and 6 I run East on a random line through the middle of the S half of Sec. 5 —
	Var. 16° 15' East.
20.00	Set a temporary 1/16 Sec. Cor. Land broken Soil 2d Rate.
40.00	Set a temporary 1/16 Sec. Cor. Land broken Soil 2d Rate.
60.00	Set a temporary 1/16 Sec. Cor. Land broken Soil 2d Rate.
80.38	Intersect the N. & S. line bet. Secs. 4 and 5 at 10 links N of the S 1/16 Sec. Cor. Land broken Soil 2d Rate.
	From this corner I run N 89° 56' W on a true line through the middle of the S half of Sec. 5 with the same var.
20.09	Set a sandstone 16 x 8 x 5 ins. 12 ins. in the ground, marked "1/16" on E. face in a mound of earth 30 ins. diam. at base and 18 ins. high, dug 2 pits 18 x 12 x 12 ins. E & W. dist. 5 ft. from mound for 1/16 Sec. Cor.
40.19	Set a sandstone 20 x 10 x 3 ins. 12 ins. in the ground, marked "1/16" on E. face in a mound of earth 30 ins. diam. at base and 18 ins. high, dug 2 pits 18 x 12 x 12 ins. E & W. dist. 5 ft. from mound for 1/16 Sec. Cor.
60.29	Set a sandstone 20 x 15 x 7 ins. 12 ins. in the ground, marked "1/16" on E. face in a mound of earth 30 ins. diam. at base and 18 ins. high, dug 2 pits 18 x 12 x 12 ins. E & W. dist. 5 ft. from mound for 1/16 Sec. Cor.
80.38	To the S 1/16 Sec. Cor. on Sec. line between Secs. 5 and 6.
	Land broken & mountainous
	Grazing good
	Soil sandy 2d Rate

Uncompahgre Ute Indian Surveys.

Subdivisions of T. 10 S. R. 21 E. Salt Lake Mer. Utah Terr.y Con.td

Chains.	
	From the S 1/16 Sec. Cor. on Sec. line between Sections 5 and 6 I run West on a random line through the middle of the S half of Sec. 6
	Var. 16° 15' East.
20.00	Set a temporary 1/16 Sec. Cor. Land broken Soil 2d Rate.
40.00	Set a temporary 1/16 Sec. Cor. Land Soil 2d Rate.
60.00	Set a temporary 1/16 Sec. Cor. Land bro Soil 2d Rate.
79.94	Intersect the N. & S. line bet. Secs. 1 and 6 at 4 links N of the S 1/16 Sec. C. Land broken rough Soil 2d Rate. From this corner I run N 89° 58' E on a true line through the middle of the S half of Sec. 6 with the same var.
19.94	Set a sandstone 28 x 10 x 6 ins. 12 ins. in the ground, marked "1/16" on E. face in a mound of earth 30 ins. diam. at base and 18 ins. high, dug 2 pits 18 x 12 x 12 ins. E & W. dist. 5 ft. from mound for 1/16 Sec. Cor.
39.94	Set a sandstone 16 x 12 x 8 ins. 12 ins. in the ground, marked "1/16" on E. face in a mound of earth 30 ins. diam. at base and 18 ins. high, dug 2 pits 18 x 12 x 12 ins. E & W. dist. 5 ft. from mound for 1/16 Sec. Cor.
59.94	Set a sandstone 18 x 10 x 4 ins. 12 ins. in the ground, marked "1/16" on E. face in a mound of earth 30 ins. diam. at base and 18 ins. high, dug 2 pits 18 x 12 x 12 ins. E & W. dist. 5 ft. from mound for 1/16 Sec. Cor.
79.94	To the S 1/16 Sec. Cor. on Sec. line betwee Secs. 5 and 6
	Land broken & mountainous
	Grazing good
	Soil poor 2d Rate

Uncompahgre Ute Indian Surveys.

Subdivisions of T. 10 S. R. 21 E. Salt Lake Mer. Utah Terr.y Con.td

Chains	
	From the 1/4 Sec. Cor. on Sec. line between Sections 5 and 6 I run East on a random line through the middle of Sec. 5
	Var. 16° 15' East.
20.00	Set a temporary 1/16 Sec. Cor. Land broken Soil 2d Rate.
40.00	Set a temporary 1/4 Sec. Cor. Land broken Soil 2d Rate.
60.00	Set a temporary 1/16 Sec. Cor. Land broken Soil 2d Rate.
80.24	Intersect the N. and S. line bet. Secs. 4 & 5 at 16 links S of the 1/4 Sec. Cor. Land broken Soil 2d Rate. From this corner I run S 89° 53. W on a true line through the middle of Sec. 5 with the same var.
20.06	Set a Sandstone 18 x 10 x 4 ins. 12 ins. in ground marked "1/16" on E. face in a mound of earth 30 ins. diam. at base and 18 ins. high; dug 2 pits 18 x 12 x 12 ins. E. and W., dist. 5 ft. from mound for 1/16 Sec. Cor.
40.12	Set a Sandstone 16 x 8 x 5 ins. 12 ins. in ground marked "1/4" on E. face in a mound of earth 30 ins. diam. at base and 18 ins. high; dug 2 pits 18 x 12 x 12 ins. E. and W., dist. 5 ft. from mound for 1/4 Sec. Cor.
60.18	Set a Sandstone 18 x 10 x 4 ins. 12 ins. in ground marked "1/16" on E. face in a mound of earth 30 ins. diam. at base and 18 ins. high; dug 2 pits 18 x 12 x 12 ins. E. and W., dist. 5 ft. from mound for 1/16 Sec. Cor.
80.24	To the 1/4 Sec. Cor. on Sec. line between Secs. 5 and 6 Land broken & mountainous Grazing good Soil Sandy 2d Rate

Uncompahgre Ute Indian Surveys.

Subdivisions of T. 1 S. R. 2 E. Salt Lake Mer. Utah Terry. Cont.d

Chains.	
	From the 1/4 Sec. Cor. on Sec. line between Sections 5 and 6 I run West on a random line through the middle ~~the half of~~ Sec. 6
	Var. 16° 15 East.
20.00	Set a temporary 1/16 Sec. Cor. Land brs Soil 2nd Rate.
40.00	Set a temporary 1/4 Sec. Cor. Land Soil 2nd Rate.
60.00	Set a temporary 1/16 Sec. Cor. Land Soil 2nd Rate.
79.54	Intersect the N. & S. line bet. Secs. 1 and 6 at 32 links N of the 1/4 Sec. C Land brs Rev Soil 2nd Rate.
	From this corner I run N 89° 46' E a true line through the middle ~~of the half of~~ Sec. 6 with the same var.
19.54	Set a Sandstone 16 x 12 x 8 ins. 12 ins. in the ground, marked "1/16" on E. face in a mound of earth 30 ins. diam. at base and 18 ins. high, dug 2 pits 18 x 12 x 12 ins. E & W. dist. 5 ft. from mound for 1/16 Sec. Cor.
39.54	Set a Sandstone 18 x 10 x 4 ins. 12 ins in the ground, marked "1/4" on E. face in a mound of earth 30 ins. diam. at base and 18 ins. high, dug 2 pits 18 x 12 x 12 ins. E & W. dist. 5 ft. from mound for 1/4 Sec. Cor.
59.54	Set a Sandstone 16 x 8 x 4 ins. 12 ins in the ground, marked "1/16" on E. face in a mound of earth 30 ins. diam. at base and 18 ins. high, dug 2 pits 18 x 12 x 12 ins. E & W. dist. 5 ft. from mound for 1/16 Sec. Cor.
79.54	To the 1/4 Sec. Cor. on Sec. line betwee Secs. 5 and 6
	Land brs Rev [illegible]
	Grazing [illegible]
	Soil Land 2nd Rate

Uncompahgre Ute Indian Surveys.

Subdivisions of T. 10 S. R. 21 E. Salt Lake Mer. Utah Terr.y Con.td

Chains. From the N 1/16 Sec. Cor. on Sec. line between Sections 5 and 6 I run East on a random line through the middle of the N half of Sec. 5

Var. 16° 15' East.

20.00 Set a temporary 1/16 Sec. Cor. Land broken Soil 2d Rate.

40.00 Set a temporary 1/16 Sec. Cor. Land broken Soil 2d Rate.

60.00 Set a temporary 1/16 Sec. Cor. Land broken Soil 2d Rate.

80.48 Intersect the N. & S. line bet. Secs. 4 and 5 at 42 links N of the N 1/16 Sec. Cor. Land broken & rough Soil 2d Rate. From this corner I run N. 89° 42' W. on a true line through the middle of the N. half of Sec. 5 with the same var.

20.12 Set a sandstone, 16 X 8 X 5 ins. 12 ins. in the ground, marked "1/16" on E. face in a mound of earth 30 ins. diam. at base and 18 ins. high, dug 2 pits 18 X 12 X 12 ins. E & W. dist. 5 ft. from mound for 1/16 Sec. Cor.

40.24 Set a sandstone, 24 X 12 X 3 ins. 12 ins. in the ground, marked "1/16" on E. face in a mound of earth 30 ins. diam. at base and 18 ins. high, dug 2 pits 18 X 12 X 12 ins. E & W. dist. 5 ft. from mound for 1/16 Sec. Cor.

60.36 Set a sandstone, 14 X 10 X 3 ins. 12 ins. in the ground, marked "1/16" on E. face in a mound of earth 30 ins. diam. at base and 18 ins. high, dug 2 pits 18 X 12 X 12 ins. E & W. dist. 5 ft. from mound for 1/16 Sec. Cor.

80.48 To the N 1/16 Sec. Cor. on Sec. line between Secs 5 and 6

Land, broken & mountainous

Grazing good.

Soil, sandy 2d Rate

Uncompahgre Ute Indian Surveys.

Subdivisions of T. 10 S. R. 21 E. Salt Lake Mer. Utah Terr.y Con.td

Chains.	
	From the N 1/16 Sec. Cor. on Sec. line between Sections 5 and 6 I run West on a random line through the middle of the N half of Sec. 6
	Var. 16° 15' East.
20.00	Set a temporary 1/16 Sec. Cor. Land, broken Soil 2d Rate.
40.00	Set a temporary 1/16 Sec. Cor. Land bro' Soil 2d Rate.
60.00	Set a temporary 1/16 Sec. Cor. Land broken Soil 2d Rate.
79.62	Intersect the N. & S. line bet. Secs. 1 and 6 at 70 links S of the N 1/16 Sec. Cor. Land, broken Soil 2d Rate.
	From this corner I run S. 89° 30' E on a true line through the middle of the N half of Sec. 6 with the same var.
19.62	Set a sandstone 15 x 10 x 3 ins. 12 ins. in the ground, marked "1/16" on E. face in a mound of earth 30 ins. diam. at base and 18 ins. high, dug 2 pits 18 x 12 x 12 ins. E & W. dist. 5 ft. from mound for 1/16 Sec. Cor.
39.62	Set a sandstone 14 x 12 x 3 ins. 12 ins. in the ground, marked "1/16" on E. face in a mound of earth 30 ins. diam. at base and 18 ins. high, dug 2 pits 18 x 12 x 12 ins. E & W. dist. 5 ft. from mound for 1/16 Sec. Cor.
59.62	Set a sandstone 16 x 8 x 4 ins. 12 ins. in the ground, marked "1/16" on E. face in a mound of earth 30 ins. diam. at base and 18 ins. high, dug 2 pits 18 x 12 x 12 ins. E & W. dist. 5 ft. from mound for 1/16 Sec. Cor.
79.62	To the N 1/16 Sec. Cor. on Sec. line between Secs. 5 and 6
	Land, broken & mountainous.
	Grazing good.
	Soil, sandy 2d Rate
	Aug. 22d 1

T. 10. S. R. 21. E. of Salt Lake Mer. Utah.

General Description.

Township 10 South of Range 21. East is for the greater portion high, rolling plateau, having a sandy soil. The land slopes westerly to Willow Creek and easterly to White River.

Very good grass is found on the plateau and supports both ponies and cattle.

There are a number of cattle ranches along Willow Creek.

The nearest place to water is Willow Creek.

Volume
#
R0267

We hereby Certify that we Assisted D. J. Major United States Surveyor in Surveying all those Parts or portions of the Subdivision and Meander lines of Township No 10 South of Range 21 East of the Salt Lake Meridian, Territory of Utah, as are represented in the foregoing field Notes, as having been surveyed by him and under his direction; and that said Survey has been in all respects, to the best of our Knowledge and belief well and faithfully surveyed and the Corner Monuments according to instructions by the General Land Office at Washington D. C.

Russell J Merrhon Survey
Rudolph Weff Survey
Chas L. Lowry Chainman
Robt Shultz Chainman
C. E. McLean Chainman
B: Hohendorf Chainman

Original

Final oath for surveys.
List of Names.

A list of names of the persons employed by D. G. Major, U. S. Surveyor to assist in running, measuring and marking the lines and corners described in the foregoing field notes of the Survey of the Township, subdivision and meander lines of Township No. 10 South of the base line of range No. 21 East of the Salt Lake Principal Meridian, Territory of Utah, showing the respective capacities in which they acted.

Russell J. Marshon	Surveyor
Rudolph Neff	Surveyor
Chas. L. Lowry	Chainman
Robt. Shultz	Chainman
D. E. McLean	Chainman
B. Hohendorf	Chainman
Peter Stewart	Moundsman
Henry Raymond	Moundsman
Edwin Barnes	Moundsman
F. T. Jordan	Axeman
John Johnston	Flagman
M. P. Johnson	Flagman
A. Hurley	Flagman

Original 1

Examined by

Compared by

Account sent to Secy. of Interior Oct 6, 1883

RECEIVED WITH
SUR.-GENL'S LETTER
OF SEP 15 1883

FIELD NOTES

OF THE SURVEY OF THE

Exterior Boundaries
Section and
Subdivision Lines

OF

Township No. 9 South
Range No. 23 East

OF THE

SALT LAKE MERIDIAN

IN

Utah Territory,

AS SURVEYED BY

DANIEL G. MAJOR,

U. S. Surveyor,

Under his Contract,

Dated December 20th, 1880.

Survey Commenced, 1883

Survey Completed, 1883

Territory of Utah.

County of Uinlah Copy

We Isiah Burnside John Haddon Edgar Kleine Stephen Kinsey Fritz Mehler, August Sindermann and John Garl, do solemnly swear that we well and faithfully execute the duties of chain carrier; that we will level the chain upon even and uneven ground and plumb the tally fine, either by g or drafting the same; that we will report the ~~true~~ distance to all notable objects and the true length of all lines that we assist to measure the best of our skill and ability, and in accordance with instructions given us in the surveys of the lands situated on the Ouray & Uinlah Agencies situated in the Territory of Utah and East of the principal base & meridian of said Territory

Adam Cox.

Isiah Burnside	Chainman
Steve H Kinsey	Chainman
John Garl. ×	Chainman
Fritz Mehler	Chainman
August Sindermann	Chainman
John Haddon	Chainman

Subscribed and Sworn to before me this 2d day of May 1883 al.

J B. Adams
U.S. Commissioner

3

Territory of Utah
County of Uintah

Copy

We Isiah Burnside, John Hadd & Egan Kleine. Stephen Kinsey Fritz Mehler, August Sindermann and John Garl. Do solemnly swear that we will well and truly perform the duties of Axeman in the Establishment of Corner and other duties according to instructions given us, and to the best of our skill and ability, in the Survey of the Lands situated on the Ouray & Uintah Agencies in the Territory of Utah and East of the principal base and meridian of said Territory

Isiah Burnside	Axeman
Stephen H Kinsey	Axeman
John Garl ×	Axeman
Fritz Mehler	Axeman
Egan Kleine	Axeman
August Sindermann	Axeman
John Haddon	Axeman

Subscribed and sworn to before me this 25 day of May 1883

J. B. Adams
U.S. Commissioner.

3

Examined by .....

Compared by .....

FIELD NOTES

OF THE SURVEY OF THE

North, South & East
Boundary Lines

OF

Township No. 9 South
Range No. 23 East

OF THE

SALT LAKE MERIDIAN

IN

Utah Territory,

AS SURVEYED BY

DANIEL G. MAJOR,

U. S. Surveyor,

Under his Contract,

Dated December 20th, 1880.

Survey Commenced, June 1st 1882

Survey Completed, June 4th 1882

31

Territory of Utah
County of Uintah

Copy

We Josiah Burnside, John Hadd & Egan Kane, Stephen Kinsey, Fritz Mehler, August Lindemann and John Garl. Do solemnly swear that we will well and truly perform the duties of Axeman in the Establishment of Corner and other duties according to instructions given us, and to the best of our skill and ability, in the Survey of the Lands situated on the Ouray & Uintah Agencies in the Territory of Utah and East of the Principal base and meridian of said Territory

Josiah Burnside	Axeman
Stephen H. Kinsey	Axeman
John Garl x	Axeman
Fritz Mehler	Axeman
Egan Kane	Axeman
August Lindemann	Axeman
John Hadden	Axeman

Subscribed and sworn to before me this 25 day of May 1883

J. R. Adams
U.S. Commissioner

Examined by .....

Compared by .....

FIELD NOTES

OF THE SURVEY OF THE

North, South & East

Boundary Lines

OF

Township No. 9 South

Range No. 23 East

OF THE

SALT LAKE MERIDIAN

IN

Utah Territory,

AS SURVEYED BY

DANIEL G. MAJOR,

U. S. Surveyor,

Under his Contract,

Dated December 20th, 1880.

Survey Commenced, June 1st, 1882

Survey Completed, June 4th, 1882

Exteriors T. 9 S. R 23 E.

Survey commenced with Stackpole's transit in good adjustment for level, azimuth & collimation. Chain compared with & corrected by Stackpole's Standard steel tape.

I commence at the cor. to Tps 9 & 10 S. R. 22 & 23 E. Thence I run.

East on a true line bet. Secs. 6 & 31
Var. 15° 45' E.

Allowing for convergency at.

19.40 Marked a stationary sandrock "1/16" for 1/16 sec cor.

39.40 a sandstone, 18 x 8 x 4 in. marked "1/4" on E face in a mound of earth & stone, 36 in dia. at base & 18 in high for 1/16 sec. cor.

59.40 Set a sandstone, 24 x 8 x 5 in marked "1/16" on E face in a mound of earth & stone 36 in dia at base & 18 in high for 1/16 sec. cor.

79.40 Set a Standard 18 x 8 x 8 in marked "IIIIII" on N. face & "IIII" on E. face in a mound of earth & stone 36 in diam. at base & 18 in high for Cor to Secs. 5, 6, 31 & 32.

Land, broken & mountainous
Grazing good
Soil, Sandy Loam.

East on a true line bet. Secs. 5 & 32.
Var. 16° 00 E.

20.00 Set a sandstone, 14 x 10 x 3 in marked "1/16" on E face in a mound of stone & earth, 36 in dia. at base & 18 in high for 1/16 sec. cor.

40.00 Set a sandstone 22 x 10 x 2 in marked "1/4" on E face in a mound of stone & earth 36 in diam. at base & 18 in high for 1/4 sec cor.

60.00 Set a sandstone 20 x 6 x 2 in marked "1/16" on E. face in a mound of earth & stone, 30 in diam at base & 18 in, high for 1/16 sec. cor.

80.00 Set a sandstone, 36 x 12 x 10 in marked "IIIIII" on N. face & "IIII" on E. face in a mound of earth & stone 36 in dia. at base & 18 in high for Cor to Secs 4, 5, 32 & 33.

Land, broken & mountainous.
Grazing good. Soil Sandy Loam.

Exteriors Tq. S.R. 23. E.

Chains	
	East on a true line bet. secs 4 & 33. Var 16° 00' E.
20.00	Set a sandstone, 20×10×3 ins, marked "1/16" on E face in a mound of earth & stone, 36 ins dia at base & 18 ins high for 1/16 sec. cor.
40.00	Set a sandstone 16×8×6 ins marked "1/4" on E face in a mound of earth & stone 36 ins dia. at base & 18 ins high for 1/4 sec. cor.
60.00	Set a sandstone, 16×12×2 ins marked "1/16" on face in a mound of earth & stone, 36 ins dia base & 18 ins high for 1/16 sec. cor.
80.00	Set a sandstone 18×8×3 ins, marked "IIIIII" on N. face & "III" on E face in a mound of stone, 36 ins di at base & 18 ins high for Cor. to secs. 33 & 34. Land. broken & mountainous. Grazing good. Soil Sandy. Prate.
	East on a true line bet. secs. 3 & 34. Var 16° 00' E.
20.00	Set a sandstone 20×6×2 ins marked "1/16" on E face in a mound of earth & stone 36 ins dia. at base & 18 ins high for 1/16 sec. cor.
40.00	Set a Sandstone 24×8×3 ins marked 1/4 on E. face in a mound of earth & stone, 36 ins dia. at base & 18 ins high for 1/4 sec. cor.
60.00	Set a sandstone 30×10×2 ins marked "1/16" on E. face in a mound of earth & stone 36 ins. dia. at base & 18 ins high for 1/16 sec. cor.
80.00	Set a sandstone 30×6×4 ins marked "IIIIII" on N. face & on E face "II" in a mound of earth & stone 36 ins dia. at base & 18 ins high for Cor. to secs 2. 3. 34 & 35. Land, broken & mountainous. Grazing good. Soil. Sandy. Prate
	East on a true line bet. secs. 2 & 35. Var 16. 00' E
20.00	Set a sandstone, 16×8×3 ins marked "1/16" on E face in a mound of earth & stone, 36 ins. diam. at base & 18 ins. high for 1/16 sec. cor.

Exterior Tp. 8 N. 23 E

Chains

40.00 Set a sandstone 20 x 8 x 6 in. marked "1/4" face in a mound of stone 36 in. diam. at base & 18 in. high for 1/4 sec. cor.

60.00 Set a sandstone 18 x 8 x 3 in. marked "1/16" on acc. in a mound of stone & earth, 36 in. dia. at base & 18 in. high for 1/16 sec. cor.

80.00 Set a sandstone 24 x 8 x 4 in. marked "IIIII" on face & on E. face "1" in a mound of earth & stone 36 in. diam. at base & 18 in. high for Cor. to Secs. 1, 2, 35 & 36

Land, broken & mountainous

Grazing good.

Soil, Sandy 2nd rate.

East bet. Secs. 1 & 36.

Var 16° 10' E.

20.00 Set a sandstone 14 x 6 x 6 in. marked "1/16" on E. face in a mound of earth & stone, 30 in. dia. at base & 18 in. high for 1/16 sec. cor.

40.00 Set a sandstone 23 x 8 x 5 in. marked "1/4" on E. face in a mound of earth & stone, 36 in. dia. at base & 18 in. high for 1/16 sec. cor.

60.00 Set a sandstone, 14 x 6 x 4 in. marked "1/16" on E. face in a mound of earth & stone. 36 in. dia. at base & 18 in. high for 1/16 sec. cor.

80.00 Set a sandstone 36 x 10 x 8 in. marked "IIIII" on N. S. E. & W. faces in a mound of earth & stone 36 in. diam. at base & 24 in. high for Cor. to Tps. 9 & 10, R's. 23 & 24 E. Dug pits 18 x 18 x 12 in. as per instruction

Land, broken & mountainous,

Grazing good.

Soil, Sandy. 2nd rate.

June 1st 1883

Exteriors T.P.S.R. 23 E.

East Boundary.

Chains: From the Cor to Tps 9 & 10 S Rs 23 & 24 E. Irun North bet. Secs 31 & 36

Var. 15° 45' E.

20.00 Set a sandstone 16 × 8 × 5 ins marked "1/16" on E face in a mound of stone & earth, 36 ins dia. at base & 18 ins high for 1/16 sec. cor.

40.00 Set a sandstone 20 × 10 × 4 ins marked "1/4" face in a mound of earth & stone, 36 ins dia. at base & 18 ins high for 1/16 sec. cor.

60.00 Set a sandstone, 16 × 8 × 4 ins marked "1/16" face in a mound of earth & stone 36 ins dia. base & 18 ins high for 1/16 sec. cor.

80.00 Set a sandstone 30 × 10 × 10 ins marked "IIIII" on N. face & "IIIIII" on E. face in a mound of earth & stone. 36 ins dia. at base & 18 ins high for Cor to Secs. 25, 30 31 & 36.

Land, broken & mountainous

Grazing good

Soil Sandy 2d rate.

North bet. secs. 25 & 30.

Var. 16° 00 E.

20.00 Set a sandstone 12 × 12 × 10 ins. marked "1/16" on E face in a mound of earth & stone 36 ins dia. at base & 18 ins. high for 1/16 sec. cor.

40.00 Set a sandstone 18 × 15 × 4 ins marked "1/4" on E. face in a mound of earth & stone 36 ins dia at base & 18 ins high for 1/4 sec. cor.

60.00 Set a sandstone 11 × 10 × 9 ins. marked "1/16" on E face in a mound of earth & stone 30 ins dia. at base & 18 ins high for 1/16 sec. cor.

80.00 Set a sandstone, 36 × 12 × 4 ins marked "IIII" on N. face & on E. face "IIIIII" in a mound of earth & stone 36 ins diam at base & 18 ins high for cor to Secs. 19. 24. 25 & 30

Land, broken & mountainous.

Grazing good.

Soil. Sandy 2d rate.

Exterior Tg. S.R. 23. E.

North bet. secs 19 & 24.

Var. 15° 50 E.

20.00 Set a sandstone 16 x 10 x 4 ins marked "1/16" on E. face in a mound of earth & stone. 30 ins dia at base & 18 ins high for 1/16 sec. cor.

40.00 Set sandstone 24 x 6 x 5 ins marked "1/4" on E. face in a mound of earth & stone, 36 ins dia at base & 18 ins high for 1/4 sec cor.

60.00 Set a sandstone 24 x 8 x 6. marked "1/16" on E. face in a mound of earth & stone 36 ins dia. at base & 18 ins high for 1/16 sec cor.

80.00 Set a sandstone, 30 x 10 x 3 ins marked "111" on N. face & "111111" on E face in a mound of earth & stone 36 ins dia at base & 18 ins high for cor. to Secs 13. 18. 19. & 24.

Land broken & mountainous

Grazing good.

Soil, Sandy Prate.

North bet. Secs. 13 & 18

Var. 15° 50' E.

20.00 Set a sandstone 30 x 10 x 4 ins marked "1/16" on E. face in a mound of earth & stone, 30 ins dia. at base & 18 ins high for 1/16 sec cor.

40.00 Set a sandstone 14 x 8 x 3 ins marked "1/4" on E face in a mound of earth & stone 36 ins diam at base & 18 ins high for 1/4 sec cor.

60.00 Set a sandstone 16 x 6 x 4 ins marked "1/16" on E face in a mound of earth & stone, 30 ins dia at base & 18 ins high for 1/16 sec. cor.

80.00 Set a sandstone 20 x 8 x 4 ins marked "11" on N. face & on E. face "111111" in a mound of earth & stone 36 ins dia at base & 18 ins high for cor. to Secs 7. 12. 13 & 18.

Land, broken & mountainous

Grazing good

Soil Sandy Prate.

North bet. Secs 7 & 12

Var. 16° 00' E.

20.00 Set a sandstone 18 x 12 x 3 ins marked "1/16" on E.

Exterior T. 1 N. R. 23 E.

Chains	
	Face mi a mound of earth & stone 36 in dia at base & 18 in high for 1/16 sec. cor.
40.00	Set a sandstone 18 x 12 x 3 in marked "1/4" face mi a mound of earth & stone, 36 in diam. at base & 18 in high for 1/4 sec. cor.
60.00	Set a sandstone 30 x 10 x 7 in marked "1/16 on E." face 1/16 on E face mi a mound of earth & stone 36 in dia at base & 18 in high for 1/16 sec cor.
80.00	Set a sandstone, 20 x 12 x 6 in marked "1 on N." face & "IIIIII" on E. face mi a mound of stone & earth 36 in diam at base & 18 in high for Cor. to Secs. 1. 6. 7 & 12.
	Land, broken & mountainous
	Grazing good.
	Soil, Sandy & rate

North bet. Secs 1 & 6.

Var 16° 00 E.

20.00	Set a sandstone 16 x 12 x 3 in marked "1/16 on E" face mi a mound of earth & stone, 36 in dia at base & 18 in high for 1/16 sec. cor.
40.00	Set a sandstone. 20 x 12 x 3 in. marked "1/4 on E" face mi a mound of earth & stone 36 in dia at base & 18 in high for 1/4 sec Cor.
60.00	Set a sandstone, 14 x 14 x 6 in marked "1/16 on E" face mi a mound of earth & stone 36 in dia at base & 18 in high for 1/16 sec. cor.
80.00	Set a sandstone 24 x 15 x 2 in marked "IIIII" on N. S. E. & W. face mi a mound of earth & stone, 36 in diam; at base & 18 in high for cor to Tps. 8 & 9. S. R. 23 & 24 E.
	Land, broken & mountainous.
	Grazing good.
	Soil, Sandy & rate. June 28 1883

Exteriors. Tg. S.R. 23 E

North Boundary.

From the Cor. to Tps 8 & 9 S.Rs 23 & 24 E. I run West on a random line, between said townships, the variation of my needle being 16° E. I set temporary quarter mile, half-mile three-quarters mile & mile corners at each 20, 40, 60 & 80 chs. and find the township line to be 3 miles, 79 chains and 64 lks. long and the falling to be 196 lks. N. of the Cor. to Tps 8 & 9 S.Rs 22 & 23 E. The correction for the true line will therefore be 32⅔ lks. South per mile, and its course will be N 89° 46' E.

From the Cor. to townships 8 & 9. S.Rs 22 & 23 E previously established by me I run

N 89° 46 E on a true line bet. secs 6 & 31
Var 16° 15' E.

19.64 Set a sandstone 18 x 18 x 8 marked 1/16 on E face in a mound of earth & stone. 36 in. dia at base & 18 in. high for 1/16 sec. cor.

39.64 Set a sandstone 24 x 10 x 10 in. marked 1/4 on E face in a mound of earth & stone, 36 in. dia at base & 18 in. high for 1/4 sec. cor.

59.64 Set a sandstone 10 x 8 x 8 in. marked 1/16 on E face in a mound of earth & stone, 36 in. dia at base & 18 in. high for 1/16 sec. cor.

79.64 Set a sandstone 13 x 10 x 10 in. marked 1/16 on N. face & on E. face 1/16 in a mound of earth & stone, 36 in. dia at base & 18 in. high for Cor. to Secs. 5. 6. 31 & 32.

Land, broken & mountainous.
Grazing good
Soil Sand, Prate

N 89° 46' E on a true line bet. secs. 5 & 32
Var. 16° 15' E.

20.00 Set a sandstone 12 x 10 x 8 in. marked 1/16 on E. face in a mound of earth & stone, 36 in. dia

Exterior T.9 S.R. 23 E.

at base & 18 ins high for 1/16 sec cor

23.00 Top of steep & sharp ridge.

40.00 Set a sandstone, 24 x 12 x 6 ins marked "1/4" on E face in a mound of earth & stone, 36 ins dia, at base & 18 ins high for 1/4 sec. cor.

60.00 Set a sandstone 14 x 14 x 8 ins marked "1/16" on E ace in a mound of earth & stone, 36 ins dia at base & 18 ins high for 1/16 sec cor.

80.00 Set a sandstone, 16 x 14 x 12" marked "IIIII" on face & on E face "III" in a mound of earth & stone, 36 ins dia. at base & 18 ins high for cor. to secs 4. 5. 32 & 33.

Land, broken & mountainous.

Grazing good

Sandy, Prate.

S89°46' E. on a true line bet. secs. 4 & 33.

Var 16° 15' E

20.00 It being impossible to firmly establish the 1/16 sec. cor. at.

22.00 Set a sandstone 16 x 12 x 8 ins marked "WC" 1/16 E face in a mound of earth & stone 30 ins dia at base & 18 ins high for witness cor to 1/16 sec

40.00 Set a sandstone 20 x 14 x 4 ins marked "1/4" on E ace in a mound of earth & stone 36 ins dia at base & 18 ins high for 1/4 sec cor.

60.00 Set a sandstone 12 x 8 x 8 ins marked 1/16 on E face in a mound of earth & stone, 36 ins dia. at base & 18 ins high for 1/16 sec cor.

80.00 Set a sandstone 10 x 8 x 6 ins marked "IIIII" on face & on E face "III" in a mound of stone & earth 36 ins dia. at base & 18 ins high for Cor. to secs 3. 4. 33 & 34.

Land. broken & mountainous.

Grazing good

Soil Sandy, Prate.

N89°46' E. on a true line bet. Secs. 3 & 34.

Var 16° 15' E

28.00 Set a sandstone, 14 x 12 x 5 ins. marked "1/16" on E face in a mound of earth & stone, 36 ins diam.

Exteriors Tp. 1 N. 23 E.

Chains

at base & 18 ins high for 1/16 sec. Cor.

40.00 Set a sandstone, 15 x 8 x 5 ins marked "1/4" on E face & in a mound of earth & stone, 36 ins dia at base & 18 ins high. for 1/4 sec. Cor.

60.00 Set a sandstone 13 x 11 x 9 ins marked "1/16" on E face in a mound of earth & stone. 36 ins dia at base & 18 ins high for 1/16 sec cor.

80.00 Set a sandstone, 22 x 12 x 10 ins marked iiiii on N face & on E face "11" in a mound of earth & stone 36 ins dia at base & 18 ins high for Cor. to Secs. 2. 3. 34 & 35.

Land, broken & mountainous.

Grazing good.

Soil, 2nd rate.

N. 89° 46' E on a true line bet. secs 2 & 35.

Var 16° 00' E.

20.00 a sandstone 18 x 16 x 14 ins marked "1/16" on E face in a mound of earth & stone, 36 ins dia at base & 18 ins high for 1/16 sec cor.

40.00 a sandstone 20 x 8 x 4 ins marked "1/4" on E face in a mound of earth & stone, 36 ins dia at base & 18 ins high for 1/4 sec cor

60.00 Set a sandstone 14 x 12 x 10 ins marked 1/16 on E face in a mound of earth & stone, 36 ins dia at base & 18 ins high for 1/16 sec cor.

80.00 Set a sandstone 30 x 10 x 4 ins marked iiiii on N face & on E face "1" in a mound of earth & stone 36 ins diam at base & 18 ins high for Cor to Secs 1. 2 35 & 36.

Land broken & mountainous.

Grazing good.

Soil Sandy. 2nd rate.

N 89. 46' E on a true line bet secs 1 & 36

Var 16° 00' E

17.50 To Dry Creek. Course S. W.

20.00 Set a sandstone 18 x 18 x 18 marked "1/16" on E face in a mound of earth & stone, 36 ins dia at base & 18 ins high for 1/16 secs Cor.

40.00 Set a sandstone, 18 x 10 x 4 ins marked "1/4" on E.

Exteriors T9 S R 23 E

Chains	
	ace in a mound of earth & stone 36 ins dia at base & 18 ins high for 1/4 sec cor.
60 00	Set a sandstone 18 x 6 x 6 ins marked 1/16 face in a mound of earth & stone 36 ins dia at base & 18 ins high for 1/16 sec. cor.
80.00	To the Cor. to Tps 8 & 9, S. R. 23 & 24 E.
	Land broken & mountainous.
	Grazing good.
	Soil. Sandy Prate. June 3 & 1883

Examined by .....

Compared by .....

FIELD NOTES

OF THE SURVEY OF THE

Section Lines

OF

Township No. 9 South

Range No. 23 East

OF THE

SALT LAKE MERIDIAN

IN

Utah Territory,

AS SURVEYED BY

DANIEL G. MAJOR,

U. S. Surveyor,

Under his Contract,

Dated December 20th, 1880.

Survey Commenced, June 4th 1883.

Survey Completed, June 11th 1883.

18

18

Township 9 S. of R. 23 E. of Salt Lake Mer.

Terr. of Utah



Uncompahgre Ute Indian Surveys.

Subdivisions of T. 9 S.R. 23 E. Salt Lake Mer. Utah Terr.y Con.td

Chains	North bet. Secs. 35 and 36 Var. 16° 15' East.
20.00	Set a Sandstone 20 x 10 x 3. ins. 12 ins. in ground marked "1/16" on N. face in a mound of earth 30 ins. diam. at base and 18 ins. high; dug 2 pits 18 x 12 x 12 ins. N. and S., dist. 5 ft. from mound for 1/16 Sec. Cor. Land rough broken & mountainous Soil 2nd Rate.
40.00	Set a Sandstone 16 x 8 x 5 ins. 12 ins. in ground marked "1/4" on N. face in a mound of earth 30 ins. diam. at base and 20 ins. high; dug 2 pits 18 x 12 x 12 ins. N. and S., dist. 5 ft. from mound for 1/4 Sec. Cor. Land rough broken & mountainous Soil 2nd Rate.
60.00	Set a Sandstone 14 x 12 x 6 ins. 12 ins. in ground marked "1/16" on N. face in a mound of earth 30 ins. diam. at base and 18 ins. high; dug 2 pits 18 x 12 x 12 ins. N. and S., dist. 5 ft. from mound for 1/16 Sec. Cor. Land rough broken & mountainous Soil 2nd Rate.
80.00	Set a Sandstone 24 x 10 x 6 ins. 12 ins. in ground marked "11111" on N. E. face and on S. E. face "1" ~~on S. W. face and on N. W. face~~ in a mound of earth 36 ins. diam. at base, and 30 ins. high; dug pits 18 x 18 x 12 ins. in each Section 5 ft. dist. from mound for Corner to Secs. 25. 26. 35 & 36 Land rough broken & mountainous Grazing good Soil Sandy 2nd Rate

Uncompahgre Ute Indian Surveys.

Subdivisions of T. 9 S. R. 23 E. Salt Lake Mer. Utah Terr.y Con.td

Chains	
	East on a random line bet. Secs. 25 and 36 Var. 16° 15 East.
20.00	Set a temporary 1/16 Sec. Cor. Land broken rough & mountainous Soil 2nd Rate.
40.00	Set a temporary 1/4 Sec. Cor. Land rough broken & mountainous Soil 2nd Rate.
60.00	Set a temporary 1/16 Sec. Cor. Land rough broken & mountainous Soil 2nd Rate.
80.70	Intersect the E. Boundary of township at 40 links N. of the corner to Secs. 25. 30 31 & 36. Land mountainous Soil 2nd Rate.
	From this corner I run N 89° 43' W on a true line between Secs. 25 and 30 with the same var.
20.17	Set a Sandstone 14 x 8 x 2 ins. 12 ins. in ground marked "1/16" on E. face in a mound of earth 30 ins. diam. at base, and 18 ins. high; dug 2 pits 18 x 12 x 12 ins. E. and W., dist. 5 ft. from mound for 1/16 Sec. Cor.
40.35	Set a Sandstone 14 x 12 x 3 ins. 12 ins. in ground marked "1/4" on E. face in a mound of earth 30 ins. diam. at base, and 20 ins. high; dug 2 pits 18 x 12 x 12 ins. E. and W., dist. 5 ft. from mound for 1/4 Sec. Cor.
60.53	Set a Sandstone 18 x 12 x 2 ins. 12 ins. in ground marked "1/16" on E. face in a mound of earth 30 ins. diam. at base, and 18 ins. high; dug 2 pits 18 x 12 x 12 ins. E. and W., dist. 5 ft. from mound for 1/16 Sec. Cor.
80.70	To the Corner to Secs. 25. 26. 35 & 36. Land rough broken & mountainous Grazing good Soil Sandy 2nd Rate

Uncompahgre Ute Indian Surveys.

Subdivisions of T. 9 S. R. 23 E. Salt Lake Mer. Utah Terr.y Con.td

Chains	North bet. Secs. 25 and 26, Var. 16° 15' East.
20.00	Set a Sandstone 16 x 8 x 3 ins. 12 ins. in ground marked "1/16" on N. face in a mound of earth 30 ins. diam. at base and 18 ins. high; dug 2 pits 18 x 12 x 12 ins. N. and S., dist. 5 ft. from mound for 1/16 Sec. Cor. Land Mountainous & rough. Soil 2nd Rate.
40.00	Set a Sandstone 14 x 6 x 5 ins. 12 ins. in ground marked "1/4" on N. face in a mound of earth 30 ins. diam. at base and 20 ins. high; dug 2 pits 18 x 12 x 12 ins. N. and S., dist. 5 ft. from mound for 1/4 Sec. Cor. Land Mountainous & rough. Soil 2nd Rate.
60.00	Set a Sandstone 18 x 12 x 4 ins. 12 ins. in ground marked "1/16" on N. face in a mound of earth 30 ins. diam. at base and 18 ins. high; dug 2 pits 18 x 12 x 12 ins. N. and S., dist. 5 ft. from mound for 1/16 Sec. Cor. Land mountainous & rough. Soil 2nd Rate.
80.00	Set a Sandstone 21 x 10 x 4 ins. 12 ins. in ground marked "1111" on N. & E. face on N. & E. face "/" ~~on S. W. face and on N. W. face~~ in a mound of earth 36 ins. diam. at base, and 30 ins. high; dug pits 18 x 18 x 12 ins. in each Section 5 ft. dist. from mound for Corner to Secs. 23. 24 25 & 26. Land mountainous rocky Bluffs. Grazing good. Soil Sandy 2nd Rate.

Uncompahgre Ute Indian Surveys.

Subdivisions of T. 9 S. R. 23 E. Salt Lake Mer. Utah Terr.y Con.td

Chains	East on a random line bet. Secs. 24 and 25 Var. 16° 15' East.
20.00	Set a temporary 1/16 Sec. Cor. Land rough broken & mountainous Soil 2nd Rate.
40.00	Set a temporary 1/4 Sec. Cor. Land rough broken & mountainous Soil 2nd Rate.
60.00	Set a temporary 1/16 Sec. Cor. Land rough broken & mountainous Soil 2nd Rate.
81.12	Intersect the E Boundary of Township at 26 links S of the corner to Secs. 19. 24. 25 & 30 Land rough broken & mountainous Soil 2nd Rate.
	From this corner I run S 89° 49' W on a true line between Secs. 24 and 25 with the same var.
20.13	Set a Sandstone 16 x 8 x 8 ins. 12 ins. in ground marked "1/16" on E. face in a mound of earth 30 ins. diam. at base, and 18 ins. high; dug 2 pits 18 x 12 x 12 ins. E. and W., dist. 5 ft. from mound for 1/16 Sec. Cor.
40.16	Set a Sandstone 18 x 16 x 4 ins. 12 ins. in ground marked "1/4" on E. face in a mound of earth 30 ins. diam. at base, and 20 ins. high; dug 2 pits 18 x 12 x 12 ins. E. and W., dist. 5 ft. from mound for 1/4 Sec. Cor.
60.19	Set a Sandstone 14 x 10 x 2 ins. 12 ins. in ground marked "1/16" on E. face in a mound of earth 30 ins. diam. at base, and 18 ins. high; dug 2 pits 15 x 12 x 12 ins. E. and W., dist. 5 ft. from mound for 1/16 Sec. Cor.
81.12	To the Corner to Secs. 23. 24. 25 & 26. Land rough broken & mountainous Grazing good Soil Sandy 2nd Rate

Subdivisions of T. 9 S. R. 23 E. Salt Lake Mer. Utah Terr'y, Cont'd.

Chains. orth between Secs 23 and 24
Var 16° 15' E.

40.00 Set a sandstone 22 x 12 x 4 ins 12 ins in ground marked "1/4" on N face in a mound of earth 30 ins diam at base and 20 ins high dug 2 pits 18 x 12 x 12 ins N & S dist 5 ft from mound for 1/4 Sec Cor. Land rough broken & mountainous Soil 2nd

80.00 Set a sandstone 18 x 10 x 6 ins 12 ins in ound marked "111" on N face and on E ce "1" in a mound of earth 36 ins diam at base & 30 ins high dug pits 18 x 18 x 12 ins in each section 5 ft distant from mound for Cor to Secs 13. 14 23 & 24. Land rough broken & mountainous. Grazing good.
Soil sandy 2nd

ast on a random line between Secs 13
Var 16° 15' E.

40.00 Set a temporary 1/4 Sec Cor. Land rough broken & mountainous Soil 2nd rate.

80.56 Intersect the E Boundary of the Township at 28 links W of the Cor to Secs 13. 18. 19 & 2 and rough broken & mountainous Soil 2nd
From this corner I run N 89° 48' W on a true line bet Secs 13 & 24 with the Same

40.28. Set a sandstone 20 x 10 x 3 ins. 12 ins in ground marked 1/4 on E face in a mound of earth 30 ins diam at base & 20 ins high. dug 2 pits 18 x 12 x 12 ins E & W dist 5 ft from mound for 1/4 Sec Cor

80.56 To the Cor. to Secs 13. 14. 23 & 24
Land rough broken & mountainous
ying good Soil Sandy 2nd Rate.

S orth bet Secs 13 and 14
Var 16° 15' E.

40.00. Set a sandstone 16 x 10 x 6 ins, 12 ins in ound marked "1/4" on N face in a mound of earth 30 ins diam at base and 20

ncomp

Subdivisions of T. 9 S. R. 23. E. Salt Lake Mer. Utah Terr'y, Cont'd

Chains.	
	high, dug 2 pits 18 x 12 x 12 ins N and S dist 5 ft from mound for 1/4 Sec Cor. Land rough broken & mountainous Soil 2nd Rate
80.00	Set a Sandstone 24 x 10 x 5 ins 12 ins in ground marked "11" on W face in a mound in a mound of earth 36 ins diam at base and 30 ins high dug pits 18 x 18 x 12 ins in each sec dist 5 ft from mound for Cor to Secs 11. 12. 13 & 14. Land rough broken & mountainous Grazing good Soil Sandy 2nd Rate. June 4th 83.
	East on a random line bet Secs 12 & 13. Var 16° 15' E.
40.00	Set a temporary 1/4 Sec Cor. Land rough broken & mountainous Soil 2nd Rate
80.66	Intersect the E boundary of the Township at 10 links North of the Cor. to Secs 7. 12. 13 & 18. Land rough broken & mountainous Soil 2nd Rate
	From this Cor. Run N 89° 56' W on a true line bet Secs 12 & 13 with Same Var.
40.33	Set a Sandstone 14 x 8 x 7 ins, 12 ins in ground marked "1/4" on E face in a mound of earth 30 ins diam at base & 20 ins high, dug 2 pits 18 x 18 x 12 ins E & W dist 5 ft from mound for 1/4 Sec Cor.
80.66	To the Cor to Secs 11. 12. 13 & 14 Land rough broken & mountainous Grazing good. Soil Sandy 2nd Rate.
	North bet Secs 11 and 12. Var 16° 15' E.
40.00	Set a Sandstone 16 x 12 x 8 ins 12 ins in ground marked "1/4" on W face in a mound of earth 30 ins diam at base & 20 ins high dug 2 pits 18 x 12 x 12 ins. N and S dist 5 ft from mound for 1/4 Sec Cor. Land level & rolling Soil 2nd Rate

Chains.	
80.00	Set a sandstone 16 x 10 x 5 ins, 12 ins in ground marked "1" on W face and on E face "1" in a mound of earth 36 ins diam at base and 30 ins high dug pits 18 x 8 x 12 ins in each Sec 5 ft dist from mound for Corner to Secs 1 12 11 & 12. Land level & rolling Grazing good Soil Sandy 2nd Rate.
	East on a random line bet Secs 1 and 12 Var 16° 15' E.
40.00	Set a temporary 1/4 Sec Cor Land level & rolling Soil 2nd rate.
80.64	Intersect the E Boundary of the township at 16 links S of the Cor to Secs 1, 6, 7 and 12 Land level & rolling Soil 2nd rate.
	From this Corner I run S 89° 53' W on a true line bet Secs 1 and 12 with the same Var
40.32	Set a Sandstone 20 x 12 x 8 ins, 12 ins in ground marked 1/4 on E face in a mound of earth 30 ins diam at base and 20 ins high dug 2 pits 18 x 12 x 12 ins E & W dist 5 ft from mound for 1/4 Sec Cor.
80.64	To the Corner to Secs 1. 2. 11 & 12. Land rolling and level Grazing good. Soil Sandy 2nd rate
	North on a random line bet Secs 1 & 2 Var 16° 15' E
40.00.	Set a temporary 1/4 Sec Cor. Land gently rolling Soil 2nd rate.
80.40	Intersect the W boundary of the township at 16 links W of the Cor to Secs 1. 2. 35 & 36 Land gently rolling Soil 2nd rate.
	From this corner I run S 00° 07' W on a true line bet Secs 1 & 2 with same Var.
40.40	Set a Sandstone 20 x 10 x 4 ins 12 ins in ground marked "1/4" on E face in a mound of earth 30 ins diam at base and 20 ins high dug 2 pits 18 x 12 x 12 ins E & W dist 5 ft from mound for 1/4 Sec Cor

Chains.	
80.40	To the Corner to Secs 1. 2. 11 and 12 Land gently rolling. Grazing good Soil sandy 2nd Rate
	North bet Secs 34 and 35 Var 16°15' E.
20.00	Set a sandstone 18 x 10 x 4 ins, 12 ins in ground marked "1/16" on N face in a mound of earth 30 ins diam at base and 18 ins high dug 2 pits 18 x 12 x 12 N x S dist 5 ft from mound for 1/16 Sec Cor. Land rough broken mountainous Soil 2nd Rate.
40.00	Set a sandstone 16 x 12 x 5 ins, 12 ins in ground marked "1/4" on N in a mound of earth 30 ins di at base and 20 ins high, dug 2 pits 18 x 12 x 12 ins N & S dist 5 ft from mound for 1/4 Sec Cor Land rough broken & mountainous Soil 2nd rate
60.00	Set a sandstone 16 x 8 x 4 ins, 12 ins in ground marked "1/16" on N face in a mound of earth 30 ins diam at base and 18 ins high, dug 2 pits 18 x 12 x 12 ins N & S dist 5 ft from mound for 1/16 Sec Cor Land rough broken & mountainous Soil 2nd Rate
80.00	Set a Sandstone 32 x 10 x 8 12 ins in ground marked "1111" on N face & on E face "11" in a mound of earth 36 ins diam at base and 30 ins high, dug pits 18 x 18 x 12 ins in each Section 5 ft dist from mound for Cor to Secs 26 27 34 and 35 Land rough broken & mountainous Grazing good Soil Sandy 2nd Rate

Uncompahgre Ute Indian Surveys.

Subdivisions of T. 9 S. R. 23 E. Salt Lake Mer. Utah Terry. Con.td

Chains	
	East on a random line bet. Secs. 26 and 35 Var. 16° 15 East.
20.00	Set a temporary 1/16 Sec. Cor. Land rough broken and mountainous Soil 2nd Rate.
40.00	Set a temporary 1/4 Sec. Cor. Land rough, broken and mountainous Soil 2nd Rate.
60.00	Set a temporary 1/16 Sec. Cor. Land rough broken & mountainous Soil 2nd Rate.
80.16	Intersect the N. and S. line at 42 links S. of the corner to Secs. 25. 26. 35 & 36. Land rough broken & mountainous Soil 2nd Rate.
	From this corner I run S 89° 42' W on a true line between Secs. 26 and 35 with the same var.
20.04	Set a Sandstone 12 x 12 x 5 ins. 12 ins. in ground marked "1/16" on E. face in a mound of earth 30 ins. diam. at base, and 18 ins. high, dug 2 pits 18 x 12 x 12 ins. E. and W., dist. 5 ft. from mound for 1/16 Sec. Cor.
40.08	Set a Sandstone 16 x 8 x 4 ins. 12 ins. in ground marked "1/4" on E. face in a mound of earth 30 ins. diam. at base, and 20 ins. high, dug 2 pits 18 x 12 x 12 ins. E. and W., dist. 5 ft. from mound for 1/4 Sec. Cor.
60.12	Set a Sandstone 14 x 12 x 5 ins. 12 ins. in ground marked "1/16" on E. face in a mound of earth 30 ins. diam. at base, and 18 ins. high, dug 2 pits 18 x 12 x 12 ins. E. and W., dist. 5 ft. from mound for 1/16 Sec. Cor.
80.16.	To the Corner to Secs. 26. 27 34 and 35 Land rough broken & mountainous Grazing good Soil Sandy 2nd Rate

Uncompahgre Ute Indian Surveys.

Subdivisions of T. 9 S. R. 23 E. Salt Lake Mer. Utah Terry Con.td

Chains	
	North bet. Secs. 26 and 27 Var. 16° 15' East.
20.00	Set a Sandstone 16 x 10 x 4 ins. 12 ins. in ground marked "1/16" on N. face in a mound of earth 30 ins. diam. at base and 18 ins. high; dug 2 pits 18 x 12 x 12 ins. N. and S., dist. 5 ft. from mound for 1/16 Sec. Cor. Land rough broken & mountainous Soil 2nd Rate.
40.00	Set a Sandstone 14 x 6 x 5 ins. 12 ins. in ground marked "1/4" on N. face in a mound of earth 30 ins. diam. at base and 20 ins. high; dug 2 pits 18 x 12 x 12 ins. N. and S., dist. 5 ft. from mound for 1/4 Sec. Cor. Land rough broken & mountainous Soil 2nd Rate.
60.00	Set a Sandstone 18 x 10 x 3 ins. 12 ins. in ground marked "1/16" on N. face in a mound of earth 30 ins. diam. at base and 18 ins. high; dug 2 pits 18 x 12 x 12 ins. N. and S., dist. 5 ft. from mound for 1/16 Sec. Cor. Land rough broken & mountainous Soil 2nd Rate.
80.00	Set a Sandstone 30 x 12 x 8 ins. 12 ins. in ground marked "1111" on N. E. face and on S. E. face "11" ~~on S. W. face and on N. W. face~~ in a mound of earth 36 ins. diam. at base, and 30 ins. high; dug pits 18 x 18 x 12 ins. in each Section 5 ft. dist. from mound for Corner to Secs. 22. 23 26 & 27 Land rough broken & mountainous Grazing good Soil Shaly 2nd Rate

Chains.	
	East on a random line bet Secs 23 & 26 Var 16° 15' E.
20.00	Set a temporary 1/16 Sec Cor. Land rough broken & mountainous, Soil 2nd Rate
40.00	Set a temporary 1/4 Sec Cor Land rough & mountainous Soil 2nd rate
60.00	Set a temporary 1/16 Sec Cor Land rough broken & mountainous Soil 2nd rate
80.68	Intersect the W & S line at 24 links S of the Cor to Secs 23, 24, 25 & 26. Land rough broken & mountainous Soil 2nd rate
	From this corner I run S 89° 50' W on a true line bet Secs 23 & 26 with the Mean Var.
20.17	Set a sandstone 12 x 12 x 5 ins 12 ins in ground marked 1/16 on E face in a mound of earth 30 ins diam at base and 18 ins high. Dig 2 pits 18 x 12 x 12 ins E & W dist 5 ft from mound for 1/16 Sec Cor.
40.34	Set a sandstone 14 x 10 x 3 ins, 12 ins in ground marked "1/4" on E face in a mound of earth 30 ins diam at base and 20 ins high dig 2 pits 18 x 12 x 12 ins E & W dist 5 ft from mound for 1/4 Sec Cor.
60.57	Set a Sandstone 16 x 8 x 4 in 12 ins in ground marked 1/16 on E face in a mound 30 ins diam at base & 18 ins high dig 2 pits 18 x 12 x 12 ins E & W dist 5 ft from mound for 1/16 Sec Cor.
80.68	To the Cor to Secs 22 23 26 & 27. Land rough broken & mountainous Grazing good Soil Sandy 2nd Rate
	June 5th 83.

Chains.	
	North bet Secs 22 and 23. Var 16° 15' E.
40.00	Set a sandstone 16 x 10 x 3 ins 12 ins in ground marked "1/4" on N face in a mound of earth 30 ins diam at base and 20 ins high. Dug 2 pits 18 x 12 x 12 ins W & E dist 5 ft from mound for 1/4 Sec Cor. Land rough broken & mountainous Soil 2nd rate.
80.00	Set a sandstone 20 x 8 x 6 ins, 12 ins in ground marked "11" on W face & on E face "11" in a mound of earth 36 ins diam at base and 30 ins high, dug pits 18 x 18 x 12 ins in each Sec 5 ft dist from mound for Cor to Secs 14. 15. 22 & 23. Land rough broken & mountainous Grazing good Soil 2nd rate.
	East on a random line bet Secs 14 & 23. Var 16° 15' E.
40.00	Set a temporary 1/4 Sec Cor. Land broken & mountainous Soil 2nd rate.
80.72	Intersect the N & S line at 8 links S of the Cor to Secs 13. 14. 23 & 24. Land rough, broken & mountainous Soil 2nd rate. From this corner run S 89° 57' W on a true line bet Secs 14 & 23 with the same Var.
40.36	Set a sandstone 16 x 12 x 5 ins 12 ins in ground marked "1/4" on E face in a mound of earth 30 ins diam at base & 20 ins high. Dug 2 pits 18 x 12 x 12 ins E & W dist 5 ft from mound for 1/4 Sec Cor.
80.72	To the cor to Secs 14. 15. 22 & 23. Land rough broken & mountainous Grazing good. Soil sandy 2nd Rate.
	North bet Secs 14 and 15. Var 16° 15' E.
40.00	Set a sandstone 14 x 12 x 6 ins 12 ins in ground marked "1/4" on W face in a mound of earth 30 ins diam at base and 20 ins high, dug 2 pits 18 x 12 x 12 ins N & S dist 5 ft from mound for 1/4 Sec. Land rough broken & mountainous Soil 2nd rate.

Chains.	
80.00	Set a Sandstone 20 x 12 x 5 ins 12 ins in ground marked "11" on W face and on E face "11" in a mound of earth 36 ins diam at base and 30 ins high Dig pits 18 x 18 x 12 ins in each, see 5 ft dist from mound for Cor to Secs 10. 11. 14 & 15. Land rough broken & mountainous Grazing good Soil Sandy 2nd Rate.
	East on a sand row line bet Secs 11 & 14 Var 16 15' E.
40.00	Set a temporary 1/4 Sec Cor. Land rough broken & mountainous Soil 2nd Rate
80.08	Intersect the N & S line at 35 links S of the Cor to Secs 11 12 13 & 14 Land rough broken & mountainous Soil 2nd Rate
	From the Corner I run S 89° 45' W on a true line between Secs 11 and 14 with the same Var
40.04	Set a sandstone 16 x 10 x 10 ins 12 ins in ground marked "1/4" on E face in a mound of earth 30 ins diam at base and 20 ins high, Dig 2 pits 18 x 12 x 12 E & W dist 5 ft from mound for 1/4 Sec Cor
80.08.	To the Cor to Secs 10. 11 14 & 15. Land rough broken & mountainous Grazing good Soil Sandy 2nd Rate.
	North bet Secs 10 & 11 Var 16° 15' E
40.00	Set a sandstone 15 x 12 x 4 ins 12 ins in ground, marked 1/4 on W face in a mound of earth 30 ins in diam at base & 20 ins high Dig 2 pits 18 x 12 x 12 ins W & S 5 ft dist from mound for 1/4 Sec Cor Land rough broken & mountainous Soil 2nd Rate

Chains.	
80.00	Set a Sandstone 22 x 10 x 6 ins 12 ins in ground marked "1" on N face on E face "11" in a mound of earth 36 ins diam at base and 30 ins high dug pits 18 x 18 x 12 ins in each 5 ft dist from mound for Cor Secs 2. 3. 10 & 11 Land rough broken & mountainous Grazing good Soil Sandy 2nd Rate
	East on a random line bet Secs 2 & 11 Var 16° 15' E.
40.00	Set a temporary 1/4 Sec Cor. Land rough broken and mountainous Soil 2nd
80.32	Intersect the North & South line at 18 links North of the Cor to Secs 1. 2. 11 and 12 Land rough broken & mount Soil 2nd Rate
	From this corner I run N 89° 52' West on a true line bet Secs 2 & 11 With the Same Var
40.16.	Set a Sandstone 16 x 8 x 5 ins 12 ins in ground marked "1/4" on E face in a mound of earth 30 ins diam at base and 30 ins high, dug 2 pits 18 x 12 x 12 ins E & W dist 5 ft from mound for 1/4 Sec Cor.
80.32.	To the Cor to Sec 2. 3. 10. & 11 Land rough broken & mountainous Grazing good Soil Sandy 2nd Rate
	North on a random line bet Secs 2 & 3. Var 16 15° E
40.00	Set a temporary 1/4 Sec Cor. Land rough broken & mountainous Soil 2nd Rate

Chains	
80.80.	Intersect the N Tp line at 70 links W. of the corner to Secs 2.3. 34 & 35 Land rough broken & mountainous. Soil 2nd rate. From this cor I run S 10° 30' W on a true line bet Secs 2 & 3 with same Var.
40.80.	Set a sandstone 18 x 10 x 4 ins 12 ins in ground marked 1/4 on E face in a mound of earth 30 ins diam at base & 20 ins high, dug 2 pits 18 x 12 x 12 ins E & W dist 5 ft from mound for 1/4 Sec Cor.
80.80.	To the Cor to Secs 2.3.10 & 11. Land rough broken & mountainous. Grazing good Soil sandy 2nd rate. June 6th 83
	North bet Secs 33 & 34. Var 16° 15' E. Land rough broken & mountainous Soil 2nd rate.
20.00	Set a sandstone 12 x 10 x 10 ins 12 ins in ground marked "1/16" on U face in a mound of earth 30 ins diam at base and 18 ins high. Dug 2 pits 18 x 12 x 12 ins U & S dist 5 ft from mound for 1/16 Sec Cor. Land rough broken & mountainous Soil 2nd rate.
40.00	Set a sandstone 18 x 14 x 4 ins, 12 ins in ground marked 1/4 on U face in a mound of earth 30 ins diam at base and 20 ins high dug 2 pits 18 x 12 x 12 ins N & S dist 5 ft from mound for 1/4 Sec Cor. Land rough broken and mountainous Soil 2nd rate.
60.00	Set a sandstone 16 x 12 x 3 ins 12 ins in ground marked "1/16" on U face in a mound of earth 30 ins diam at base & 18 ins high dug 2 pits 18 x 12 x 12 in U & S dist 5 ft from mound for 1/16 Sec Cor. Land rough broken & mountainous Soil 2nd rate.
80.00	Set a sandstone 24 x 10 x 8 ins, 12 ins in ground marked "1/11" on U face & on E face "1/1" in a mound of earth 36 ins diam at base 30 ins high, Dug pits 18 x 18 x 12 ins in each Sec 5 ft dist from mound from Cor to Secs 27 28. 33 & 34 Land rough broken & mountainous. Grazing good. Soil Sandy 2nd rate.

ast on a random line bet Secs 27 & 3
Var 16° 15'

20.00 Set a temporary 1/16 Sec Cor
Land rolling, bunch. Soil 2nd rate
40. Set a temporary 1/4 Sec Cor
Land gently rolling bunch Soil 2nd rate.
60 Set a temporary 1/16 Sec Cor
Land gently rolling bunch Soil 2nd rate.

0.28 Intersect the N and S line at 42 links N of the Cor to Secs 26, 27, 34 & 35.
Land gently rolling, bunch. Soil 2nd rate

From this corner I run W 89° 42' W on a true line bet Secs 27 & 34 with the Same Var

0. Set a sandstone 14 x 12 x 5 ins, 12 ins in ground marked "1/16" on E face in a mound of earth 30 ins diam at base & 18 ins high. Dug 2 pits 18 x 12 x 12 ins E & W dist 5 ft from mound for 1/16 Sec Cor.
0.1 Set a sandstone 16 x 8 x 8 ins 12 ins in ground marked 1/4 on E face in a mound of earth 30 ins diam at base and 20 ins high, dug 2 pits 18 x 12 x 12 E & W dist 5 ft from mound for 1/4 Sec Cor.
60.21. Set a sandstone 14 x 10 x 5 ins, 12 ins in ground marked "1/16" on E face in a mound of earth 30 ins diam at base and 18 ins high dug 2 pits 18 x 12 x 12 ins E & W dist 5 ft from mound for 1/16 Sec Cor
80. To the Cor to Secs 27, 28, 33 & 34
Land gently rolling bench
Grazing good
Soil Sandy 2nd rate

Uncompahgre Ute Indian Surveys.

Subdivisions of T. 9 S. R. 23 E. Salt Lake Mer. Utah Terr.y Con.td

Chains	North bet. Secs. 27 and 28, Var. 16° 15' East.
20.00	Set a Sandstone 16 x 10 x 3 ins. 12 ins. in ground marked "1/16" on N. face in a mound of earth 30 ins. diam. at base and 18 ins. high; dug 2 pits 18 x 12 x 12 ins. N. and S., dist. 5 ft. from mound for 1/16 Sec. Cor. Land rough broken & mountainous Soil 2nd Rate.
40.00	Set a Sandstone 14 x 12 x 3 ins. 12 ins. in ground marked "1/4" on N. face in a mound of earth 30 ins. diam. at base and 20 ins. high; dug 2 pits 18 x 12 x 12 ins. N. and S., dist. 5 ft. from mound for 1/4 Sec. Cor. Land rough broken & mountainous Soil 2nd Rate.
60.00	Set a Sandstone 16 x 7 x 3 ins. 12 ins. in ground marked "1/16" on N. face in a mound of earth 30 ins. diam. at base and 18 ins. high; dug 2 pits 18 x 12 x 12 ins. N. and S., dist. 5 ft. from mound for 1/16 Sec. Cor. Land rough broken & mountainous Soil 2nd Rate.
80.00	Set a Sandstone 20 x 12 x 4 ins. 12 ins. in ground marked "1111" on N. E. face and on S. E. face "111" ~~on S. W. face and on N. W. face~~ in a mound of earth 36 ins. diam. at base, and 30 ins. high; dug pits 18 x 18 x 12 ins. in each Section 5 ft. dist. from mound for Corner to Secs. 21. 22. 27 & 28 Land rough broken & mountainous Grazing good Soil Sandy 2nd Rate

Uncompahgre Ute Indian Surveys.

Subdivisions of T. 9 S. R. 23 E. Salt Lake Mer. Utah Terr.y Cont.d

Chains	
	East on a random line bet. Secs. 22 & 27. Var. 16° 15' East.
20.00	Set a temporary 1/16 Sec. Cor. Land rough hollow & mountainous Soil 2nd Rate.
40.00	Set a temporary 1/4 Sec. Cor. Land rough hollow & mountainous Soil 2nd Rate.
60.00	Set a temporary 1/16 Sec. Cor. Land rough hollow & mountainous Soil 2nd Rate.
80.66	Intersect the N. and S. line at 20 links W. of the corner to Secs. 22. 23 26 & 27 Land rough hollow & mountainous Soil 2nd Rate.
	From this corner I run N. 89° 51' W. on a true line between Secs. 22 and 27. with the same var.
20.16	Set a Sandstone 30 x 12 x 14 ins. 12 ins. in ground marked "1/16" on E. face in a mound of earth 30 ins. diam. at base, and 18 ins. high, dug 2 pits 18 x 12 x 12 ins. E. and W., dist. 5 ft. from mound for 1/16 Sec. Cor.
40.32	Set a Sandstone 16 x 8 x 10 ins. 12 ins. in ground marked "1/4" on E. face in a mound of earth 30 ins. diam. at base, and 20 ins. high, dug 2 pits 18 x 12 x 12 ins. E. and W., dist. 5 ft. from mound for 1/4 Sec. Cor.
60.48	Set a Sandstone 14 x 14 x 11 ins. 12 ins. in ground marked "1/16" on E. face in a mound of earth 30 ins. diam. at base, and 18 ins. high, dug 2 pits 18 x 12 x 12 ins. E. and W., dist. 5 ft. from mound for 1/16 Sec. Cor.
80.66	To the Corner to Secs. 21 22 27 & 28. Land rough, hollow & mountainous Grazing good Soil Sandy 2nd Rate

North bet Secs 21 and 22.

Var 16° 15' E.

40.00 Set a sandstone 20 X 8 X 4 ins 12 ins in ground marked 1/4 on W face in a mound of earth 30 ins diam at base and 20 ins high. dug 2 pits 18 X 12 X 12 ins E & W dist 5 ft from mound for 1/4 Sec Cor. land rough broken & mountainous Soil 2nd rate.

80 111 Set a Sandstone 28 X 12 X 3 ins 12 ins in ground marked "111" on W face and on E face "111" in a mound of earth 36 ins diam and 30 ins high. Dug pits 18 X 18 X 12 ins in each direction 5 ft dist from mound for Cor to Secs 15. 16. 21 and 22. land rough broken & mountainous Grazing good. Soil Sandy 2nd rate

East on a random line bet Secs 15 and 22.

Var 16° 15' E dec

40.00 Set a temporary 1/4 Sec Cor. Land rough broken & mountainous Soil 2nd Rate

81.26 Intersect the N and S line at 46 links S of the Cor to Secs 14. 15. 22 & 23. Land rough broken & mountainous From this cor I run S 89° 40' W on true line bet Secs 15 and 22 with the Mean Var.

40 13 Set a Sandstone 16 X 10 X 4 ins, 12 ins in ground marked "1/4" on E face in a mound of earth 30 ins diam at base & 20 ins high. dug 2 pits 18 X 12 X 12 ins E & W dist 5 ft from mound for 1/4 Sec Cor.

81.26 To the Cor to Secs 15. 16, 21 and 22. Land rough broken & mountainous Grazing good Soil Sandy 2nd Rate.

Chains.	
	orth on a line bet Secs 15 & 16. Var 16° 15' E.
40.00	Set a Sandstone 24 x 10 x 3 ins, 12 ins in ground marked 1/4 on N face in a mound of earth 30 ins diam at base and 20 ins high, dug 2 pits 18 x 12 x 12 N & S dist 5 ft from mound for 1/4 Sec Cor. Land rough broken & mountainous Soil 2nd Rate
80.00	Set a sandstone 16 x 12 x 10 ins 12 ins in ground marked "11" on N face and on E face "111" in a mound of earth 36 ins diam at base and 36 ins high, dug pits 18 x 18 x 12 ins in each Sec 5 ft dist from mound for Cor to Secs 9. 10. 15 & 16. Land rough broken & mountainous Grazing good Soil Sandy 2nd Rate
	East on a random line bet Secs 10 & 15 Var 16° 15' E.
40.00	Set a temporary 1/4 Sec. Land rough broken & mountainous Soil 2nd Rate
80.58	Intersect the N and S line at 20 links N of the corner to Secs 10. 11. 14 & 15. Land rough broken & mountainous Soil 2nd Rate
	From this corner I run N 89° 51' W on a true line bet Secs 10 and 15 with the same Var.
40.29	Set a sandstone 16 x 10 x 4 ins, 12 ins in ground marked "1/4" on E face in a mound of earth 30 ins diam at base & 20 ins high Dug 2 pits 18 x 12 x 12 ins E and W dist 5 ft from mound for 1/4 Sec Cor
80.58	To the Cor to Secs 9. 10 15 and 16. Land rough broken & mountainous Grazing good. Soil Sandy 2nd Rate June 7

Chains.

North between Secs 9 & 10
Var 16° 15'.

40. Set a sandstone 18 x 10 x 6 ins 12 ins in ground marked "1/4" on N face in a mound of earth 30 ins diameter at base and 20 ins high, Dug 2 pits 18 x 12 x 12 ins N & South distant 5 ft from Mound for 1/4 Sec Cor.
Land rough broken and mountainous
Soil 2nd

80.11 Set a Sandstone 24 x 12 x ins 12 inches in ground in a mound of earth 36 ins diam at base and 30 ins high. Marked "/" on N face and on E face "111" Dug pits 18 x 18 x 12 ins in S & W 5 feet distant from mound for Corner to Secs 3, 4, 9 & 10.
Land rough, broken and mountainous
Grazing good
Soil Sandy 2nd Rate.

East on a random line between Secs 3 and 10 Var 16° 15' E.

40.00 Set a temporary 1/4 Sec Cor
Land rough broken & mountainous
Soil 2nd

0.50 Intersect the N & S line at 42 links S of the Cor to Secs 2, 3, 10 & 11
Land rough broken & mountainous
Soil 2nd Rate

Chains.

From this corner I run S 89° 42' W on a true line bet Secs 3 and 10 with the same Var

40.4 Set a Sandstone 16 x 8 x 8 ins, 12 ins in ground marked 1/4 on E face in a mound of earth 30 ins diam at base and 20 ins high dig 2 pits 18 x 12 x 12 ins E & W dist 5 ft from mound for 1/4 Sec

80.80 To the Corner to Secs 3. 4. 9 and 10
Land rough broken & mountainous
Grazing good
Soil Sandy 2nd Rate.

with on a random
3 and 4
Var 16° 15' E.

40.00 Set a temporary 1/4 Sec Cor Land rough broken & mountainous
Soil 2nd Rate

80.48 Intersect the N boundary of the Township at 70 Links West of the Cor to Secs 3. 4. 33 & 34 Land rough broken & mountainous. Soil 2nd rate
From this corner I run S 00 30' W on a true line bet Secs 3 and 4 with the same Var.

40.48 Set a Sandstone 16 x 12 x 4 ins, 12 ins in ground marked "1/4" on E face in a mound of earth 30 ins diam at base and 20 ins high, dig 2 pits 18 x 12 x 12 ins E & W dist 5 ft from mound for 1/4 Sec Cor.

80.48 To the cor to Secs 3. 4. 9 and 10
Land rough broken and mountainous
Grazing good
Soil Sandy 2nd Rate

Uncompahgre Ute Indian Surveys.

Subdivisions of T. 1 S. R. 23 E. Salt Lake Mer. Utah Terry. Con.td

Chains	North bet. Secs. 32 and 33. Var. 16° 15' East.
20.00	Set a Sandstone 14 x 10 x 8 ins. 12 ins. in ground marked "1/16" on N. face in a mound of earth 30 ins. diam. at base and 18 ins. high; dug 2 pits 18 x 12 x 12 ins. N. and S., dist. 5 ft. from mound for 1/16 Sec. Cor. Land rough broken & mountainous Soil 2nd Rate.
40.00	Set a Sandstone 16 x 8 x 3 ins. 12 ins. in ground marked "1/4" on N. face in a mound of earth 30 ins. diam. at base and 20 ins. high; dug 2 pits 18 x 12 x 12 ins. N. and S., dist. 5 ft. from mound for 1/4 Sec. Cor. Land rough broken & mountainous Soil 2nd Rate.
60.00	Set a Sandstone 16 x 10 x 4 ins. 12 ins. in ground marked "1/16" on N. face in a mound of earth 30 ins. diam. at base and 18 ins. high; dug 2 pits 18 x 12 x 12 ins. N. and S., dist. 5 ft. from mound for 1/16 Sec. Cor. Land rough broken & mountainous Soil 2nd Rate.
80.00	Set a Sandstone 24 x 12 x 5 ins. 12 ins. in ground marked "1111" on N. & S. face and on E. & W. face "1111" ~~on S. W. face and on N. W. face~~ in a mound of earth 36 ins. diam. at base, and 30 ins. high; dug pits 18 x 18 x 12 ins. in each Section 5 ft. dist. from mound for Corner to Secs. 28. 29. 32 & 33 Land rough broken & mountainous Grazing good Soil Sandy 2nd Rate

Uncompahgre Ute Indian Surveys.

Subdivisions of T. 9 S. R. 23 E. Salt Lake Mer. Utah Terry. Con.td

Chains	
	East on a random line bet. Secs. 28 and 33 Var. 16° 15' East.
20.00	Set a temporary 1/16 Sec. Cor. Land rough broken & mountainous Soil 2nd Rate.
40.00	Set a temporary 1/4 Sec. Cor. Land rough broken & mountainous Soil 2nd Rate.
60.00	Set a temporary 1/16 Sec. Cor. Land rough broken & mountainous Soil 2nd Rate.
80.34	Intersect the N. and S. line at 14 links S. of the corner to Secs. 27, 28, 33 & 34 Land rough broken & mountainous Soil 2nd Rate.
	From this corner I run S 89° 54' W on a true line between Secs. 28 and 33. with the same var.
21.08	Set a Sandstone 20 x 6 x 5 ins. 12 ins. in ground marked "1/16" on E. face in a mound of earth 30 ins. diam. at base, and 18 ins. high; dug 2 pits 18 x 12 x 12 ins. E. and W., dist. 5 ft. from mound for 1/16 Sec. Cor.
40.17	Set a Sandstone 12 x 12 x 6 ins. 12 ins. in ground marked "1/4" on E. face in a mound of earth 30 ins. diam. at base, and 20 ins. high; dug 2 pits 18 x 12 x 12 ins. E. and W., dist. 5 ft. from mound for 1/4 Sec. Cor.
60.26	Set a Sandstone 16 x 12 x 8 ins. 12 ins. in ground marked "1/16" on E. face in a mound of earth 30 ins. diam. at base, and 18 ins. high; dug 2 pits 18 x 12 x 12 ins. E. and W., dist. 5 ft. from mound for 1/16 Sec. Cor.
80.34	To the Corner to Secs. 28, 29, 32 and 33 Land Rough broken & mountainous Grazing Good Soil Sandy 2nd Rate

Chains.	
	North between Secs 28 & 29 Var 16° 15' E.
40.00	Set a Sandstone 16 x 12 x 8 ins 12 ins in ground marked "1/4" on North face in a mound of earth 30 ins diam at base and 20 ins high, dug 2 pits 18 x 12 x 12 ins North and South distant 5 ft from mound for 1/4 Sec Cor. Land rough broken and mountainous. Soil 2nd Rate
80.00	Set a Sandstone 24 x 12 x 5 ins 12 ins in ground marked "1111" on North face and on East face "1111" in a mound of earth 36 ins diam at base and 30 ins high dug pits. 18 x 18 x 12 in each Sec 5 ft distant from mound for Cor to Secs 20. 21. 28 and 29. Land rough broken and mountainous Grazing good Soil Sandy 2nd Rate
	East on random line bet Secs 21 & 28. Var 16. 15' E.
40.00	Set a temporary 1/4 Sec Cor. Land rough broken & mountainous Soil 2nd Rate
80.76	Intersect the N & S line at 70 links S of the Cor to 21. 22. 27 and 28. Land rough broken & mountainous Soil 2nd Rate From this cor I run S 89° 30' W on a true line bet Secs 21 & 28 with same Var.
40.38	Set a Sandstone 16 x 12 x 10 ins, 12 ins in ground marked 1/4 on E face in a mound of earth 30 ins diam at base and 20 ins high, dug 2 pits 18 x 12 x 12 E & W dist 5 ft from mound for 1/4 Sec Cor
80.76	To the Cor to Secs 20. 21. 28 & 29. Land rough broken & mountainous. Grazing good Soil Sandy 2nd Rate June 8th 83

Subdivisions of T. 9 S. R. 23 E. Salt Lake Mer. Utah Terr'y, Cont'd.

Chains.	
	North bet Secs 20 and 21. Var 16° 15' E.
40.00	Set a sandstone 18 x 10 x 3 ins, 12 ins in ground, marked 1/4 on W face in a mound of earth 30 ins diam at base & 20 ins high. Dug 2 pits 18 x 12 x 12 ins W & S dist 5 ft from mound for 1/4 Sec Cor Land rough broken & mountainous Soil 2nd rate.
80.00	Set a Sandstone 20 x 12 x 8 ins, 12 ins in ground marked "111" on W face and on E face "1111" in a mound of earth 36 ins diam at base and 30 ins high, dug pits 18 x 18 x 12 ins in each Sec dist from mound for Cor to Secs 16. 17. 20 & 21 Land rough broken & mountainous - rocky bluffs, Grazing good Soil sandy 2nd Rate.
	East on random line bet Secs 16 & 21 Var 16° 15' E.
40.00	Set a temporary 1/4 Sec Cor. Land rough broken & mountainous Soil 2nd Rate
80.32	Intersect the U & S line at 40 links S of the Cor to Secs 15. 16. 21 & 22 Land rough broken & mountainous Soil 2nd Rate.
	From this Cor Trim S 89° 43' W. bet Secs 16 & 21 Same Var.
40.16.	Set a sandstone 26 x 10 x 4 ins 12 ins in ground marked 1/4 on E face in a mound of earth 30 ins diam at base & 20 ins high, dug 2 pits 18 x 12 x 12 ins E & W dist 5 ft from mound for 1/4 Sec Cor.
80.32.	To the Cor to Secs 16. 17. 20 & 21. Land rough broken & mountainous. Grazing good. Soil sandy 2nd Rate.
	North bet Secs 16 & 17. Var 16° 15' E.
40.00	Set a Sandstone 18 x 12 x 6 ins, 12 ins in ground and marked 1/4 on W face in a mound of earth 30 ins diam at base and & 20 ins high, dug 2 pits 18 x 12 x 12 ins W & S dist 5 ft from mound for 1/4 Sec Cor Land rough broken & mountainous Soil 2nd Rate

Chains.

80.00 Set a Sandstone 30 x 12 x 4 ins. 12 ins in ground marked "1" on W face and on E face "1111" in a mound of earth 36 ins diam at base and 30 ins high, dug pits 18 x 18 x 12 in each. Sec 5 ft. dist from mound for Cor to Secs 8. 9. 16 & 17. Land rough broken & mountainous. Grazing good Soil sandy 2nd Rate.

East on subdivn line bet secs 9 and 16.

0.00 Set a temporary 1/4 Sec Cor. Land rough broken & mountainous. Soil 2nd

4. Intersect the N & S line at 30 links S. the Cor to Secs 9. 10. 15 & 16. Land rough broken & mountainous Soil 2nd

From this corner I run S 89° 47' West on a true line bet Secs 9 & 16 with the same Var.

0.00. Set a Sandstone 24 x 12 x 5 ins, 12 ins in ground marked "1/4" on E face in a mound of earth 30 ins diam at base and 20 ins high. Dug 2 pits 18 x 12 x 12 ins E & W dist 5 ft from mound for "1/4" Sec Cor.

80.40 To the Cor to Secs 8. 9. 16 & 17. Land rough broken & mountainous. Grazing good. Soil sandy 2nd Rate.

N to the bet Secs 8 & 9. Var. 16° 15' E.

0.00 Set a Sandstone 16 x 8 x 4 ins 12 ins in ground marked "1/4" on N face in a mound of earth 30 ins diam at base & 20 ins high. Dug 2 pits 18 x 12 x 12 ins N & S dist 5 ft from mound for 1/4 Sec Cor. Land rough broken & mountainous Soil 2nd Rate.

80.00 Set a Sandstone 24 x 12 x 3 ins 12 ins in ground marked "1" on N face and on E face "1111" in a mound of earth 36 ins diam at base & 30 ins high. Dug pits 18 x 18 x 12 ins in each. Sec 5 ft dist from mound for Cor to Secs 4. 5. 8 & 9. Land rough broken & mountainous Grazing good Soil sandy 2nd Rate.

Chains	
	East on a meandered line bet. Secs 4 and 9. Var 16° 15' E.
40.00	Set a temporary 1/4 Sec Cor. Land rough broken & mountainous Soil 2nd Rate.
50.64	Intersect the T. & R. line at 10 links S of the Cor to Secs 3. 4. 9 & 10. Land rough broken & mountainous Soil 2nd Rate.
	Thence this course N 89° 56' W on a true line bet Secs 4 and 9 with same Var.
40.32	Set a sandstone 14 x 10 x 4 ins, 12 ins in ground, marked "1/4" on E face in a mound of earth 30 ins diam at base and 24 ins high, dug 2 pits 18 x 12 x 12 ins E & W dist 5 ft from mound for 1/4 Sec Cor.
50.64	To the Corner to Secs 4. 5. 8 & 9. Land rough broken and mountainous Timber good. Soil sandy 2nd Rate.
	North on a meandered line bet Secs 4 & 5 Var 16° 15'
40.00	Set a temporary 1/4 Sec Cor. Land rough & broken & mountainous Soil 2nd Rate.
50.64	Intersect the T. & R. line at 14 links W of the Cor to Secs 4. 5. 32 & 33. Land rough broken & mountainous Soil 2nd Rate.
	Thence this Cor N 89° 56' W on a true line bet Secs 4 and 5 with the same Var.
40.64	Set a sandstone 18 x 12 x 6 ins, 12 ins in ground, marked "1/4" on E face in a mound of earth, 30 ins diam at base & 24 ins high. Dug 2 pits 18 x 12 x 12 ins E & W dist 5 ft from mound for 1/4 Sec Cor
50.64	To the Corner to Secs 4. 5. 8 & 9 Land rough broken & mountainous Timber good Soil sandy 2nd Rate.

Uncompahgre Ute Indian Surveys.

Subdivisions of T. 9 S.R. 23 E. Salt Lake Mer. Utah Terr.y Con.td

Chaï	North bet. Secs. 31 and 32, Var. 16° 15' East.
20.00	Set a Sandstone 14 x 10 x 5 ins. 12 ins. in ground marked "1/16" on N. face in a mound of earth 30 ins. diam. at base and 18 ins. high; dug 2 pits 18 x 12 x 12 ins. N. and S., dist. 5 ft. from mound for 1/16 Sec. Cor. Land rough broken & mountainous Soil 2nd Rate.
40.00	Set a Sandstone 18 x 12 x 6 ins. 12 ins. in ground marked "1/4" on N. face in a mound of earth 30 ins. diam. at base and 20 ins. high; dug 2 pits 18 x 12 x 12 ins. N. and S., dist. 5 ft. from mound for 1/4 Sec. Cor. Land rough broken & mountainous Soil 2nd Rate.
60.00	Set a Sandstone 20 x 8 x 4 ins. 12 ins. in ground marked "1/16" on N. face in a mound of earth 30 ins. diam. at base and 18 ins. high; dug 2 pits 18 x 12 x 12 ins. N. and S., dist. 5 ft. from mound for 1/16 Sec. Cor. Land rough broken & mountainous Soil 2nd Rate.
80.00	Set a Sandstone 32 x 10 x 3 ins. 12 ins. in ground marked "11111" on N. E. face and on S. E. face "11111" ~~on S. W. face and on N. W. face~~ in a mound of earth 36 ins. diam. at base, and 30 ins. high; dug pits 18 x 18 x 12 ins. in each Section 5 ft. dist. from mound for Corner to Secs. 29. 30. 31 & 32 Land rough broken & mountainous rocky Grazing good Soil Sandy 2nd Rate

June 9th 83

Uncompahgre Ute Indian Surveys.

Subdivisions of T. 9 S. R. 23 E. Salt Lake Mer. Utah Terry. Con.td

Chains	
	East on a random line bet. Secs. 29 and 32 Var. 16° 15' East.
20.00	Set a temporary 1/16 Sec. Cor. Land rough broken & mountainous Soil 2nd Rate.
40.00	Set a temporary 1/4 Sec. Cor. Land rough broken & mountainous Soil 2nd Rate.
60.00	Set a temporary 1/16 Sec. Cor. Land rough broken & mountainous Soil 2nd Rate.
80.16	Intersect the N. and S. line at 42 links S. of the corner to Secs. 28. 29. 32 & 33. Land rough broken & mountainous Soil 2nd Rate.
	From this corner I run S 89° 42' W on a true line between Secs. 29 and 32 with the same var.
20.11	Set a Sandstone 14 x 8 x 8 ins. 12 ins. in ground marked "1/16" on E. face in a mound of earth 30 ins. diam. at base, and 18 ins. high; dug 2 pits 18 x 12 x 12 ins. E. and W., dist. 5 ft. from mound for 1/16 Sec. Cor.
40.13	Set a Sandstone 16 x 12 x 2 ins. 12 ins. in ground marked "1/4" on E. face in a mound of earth 30 ins. diam. at base, and 20 ins. high; dug 2 pits 18 x 12 x 12 ins. E. and W., dist. 5 ft. from mound for 1/4 Sec. Cor.
60.15	Set a Sandstone 18 x 10 x 4 ins. 12 ins. in ground marked "1/16" on E. face in a mound of earth 30 ins. diam. at base, and 18 ins. high; dug 2 pits 18 x 12 x 12 ins. E. and W., dist. 5 ft. from mound for 1/16 Sec. Cor.
80.16	To the Corner to Secs. 29. 30. 31 & 32. Land rough broken & mountainous Grazing good Soil Sandy 2nd Rate

Chains.

est on random line bet Secs 30 & 31
Var 16° 15' E.

20. Set a temporary 1/16 Sec Cor. Land rough broken & mountainous Soil 2nd Rate

40.00 Set a temporary 1/4 Sec Cor. Land rough broken & mountainous Soil 2nd Rate.

60.00 Set a temporary 1/16 Sec Cor, Land rough broken & mountainous Soil 2nd Rate

80.00 Intersect the W Sp line at 20 links S of the Cor to Secs 25. 30. 31. & 36. Land rough broken & mountainous Soil 2nd Rate

From this Corner I run S 89° 57' E on a true line bet Secs 30 and 31 with the same Var.

20.00 Set a sandstone 16 x 8 x 5 ins 12 ins in ground marked "1/16" on E face in a mound of earth 30 ins diam at base & 20 ins high. Dig 2 pits 18 x 12 x 12 ins E & W dist 5 ft from mound for 1/16 Sec Cor.

1.00 Set a sandstone 16 x 10 x 4 ins 12 in ground marked "1/4" on E face in a mound of earth 30 ins diam at base & 20 ins high; dig 2 pits 18 x 12 x 12 ins E & W dist 5 ft from mound for 1/4 Sec Cor.

40.00 Set a sandstone 14 x 10 x 8 ins 12 ins in ground marked "1/16" on E face in a mound of earth 30 ins diam at base & 18 ins high, dig 2 pits 18 x 12 x 12 ins E & W dist 5 ft from mound for 1/16 Sec Cor.

80.00 To the Cor to Secs 29. 30. 31 and 32 Land rough broken & mountainous Grazing good Soil Sandy 2nd Rate.

North bet Secs 29 and 30
Var 16° 15' E.

40.00 Set a sandstone 22 x 12 x 4 ins 12 ins in ground marked "1/4" on W face in a mound of earth 30 ins diam

Chains

at base and 20 ins high. dug 2 pits 18 x 12 x 12 ins N and S dist 5 ft from mound for 1/4 Sec Cor.
Land rough broken & mountainous
Soil 2nd Rate

80 00 Set a sandstone 28 x 12 x 3 ins 12 ins in ground marked "111" on N face X on E face "1111" in a mound of earth 36 ins diam at base and 30 ins high. dug pits 18 x 18 x 12 ins in each Sec dist 5 ft from mound for Corner to Sections 19. 20. 29 and 30
Land rough broken & mountainous
Grazing good
Soil Sandy 2nd Rate

East on a random line bet Secs 20 and 29.
Var 16° 15' E

40 00 Set a temporary 1/4 Sec Cor. Land rough broken & mountainous Soil 2nd Rate

80 64 Intersect the N & S line at 28 links S of the Cor to Secs 20. 21. 28. & 29.
Land rough broken & mountainous
Soil 2nd Rate

From this corner I run S 89° 48' W on a true line bet Secs 20 and 29 with the same Var.

40 52 Set a sandstone 16 x 10 x 5 ins, 12 ins in ground marked 1/4 on E face in a mound of earth 30 ins diam at base and 20 ins high, dug 2 pits 18 x 12 x 12 ins E & W dist 5 ft from mound for 1/4 Sec Cor.

80 64 To the Cor to Secs 19. 20. 29 & 30
Land rough broken & mountainous
Grazing good
Soil Sandy 2nd Rate

Chains.

est on a random line bet ecs 19 and 30.

Var 16° 15' E.

11.11 Set a temporary 1/4 Sec Cor. Land cor broken & mountainous Soil 2nd R

9.81. Intersect the W Tp line at 35 links N of the Cor to Secs 19. 24. 25 & 30 Land rough broken & mountainous Soil 2nd Rate.

From this corner I run N 89° 45' W on a true line bet Secs 19 and 30 With the Same Var.

39.8 Set a Sandstone 22 x 12 x 3 ins, 12 ins in ground marked "1/4" on E face in a mound of earth 30 ins diam at base and 20 ins high Dug 2 pits 18 x 12 x 12 ins E & W dist 5 ft from mound for 1/4 Sec Cor.

9.8 To the Cor to Secs 19. 20. 29 & 30. Land rough broken & mountainous Grazing good Soil Sandy 2nd Rate.

between ecs 19 and 20

Var 16 – E.

41.11 Set a Sandstone 12 x 8 x 8 ins, 12 ins in ground marked "1/4" on N face in a mound of earth 30 ins diam at base and 20 ins high, dug 2 pits 18 x 12 x 12 ins N & S dist 5 ft from mound for 1/4 Sec Cor. Land rough, broken & mountainous Soil 2nd Rate.

80.11 Set a Sandstone 18 x 10 x 4 ins, 12 ins in ground marked "111" on N face and on E face "1111" in a mound of earth 36 ins diam at base and 30 ins high. Dug pits 18 x 18 x 12 ins in each sec 5 ft dist from mound for Corner to Secs 17. 18. 19 & 20 Land rough broken & mountainous Grazing good Soil Sandy 2nd Rate.

Uncompahgre Ute Indian Surveys.

Subdivisions of T. S. R. 23 E. Salt Lake Mer. Utah Terr'y, Cont'd.

Chains.	
	East on a random line bet Secs 17 & 20 Var 16° 15' E.
40.00	Set a temporary 1/4 Sec Cor. Land rough broken & mountainous Soil 2nd
80.20	Intersect the N and S line at 10 links S of the Cor to Secs 16. 17. 20 and 21. Land rough, broken and mountainous Soil 2nd Rate. From this Corner I run S 89° 56' W on a true line bet Secs 17 and 20 with the same Var.
40.10	Set a sandstone 18 x 10 x 4 ins, 12 ins in ground marked "1/4" on E face in a mound of earth 30 ins diam at base and 20 ins high, dug 2 pits 18 x 12 x 12 ins E & W dist 5 ft from mound for 1/4 Sec Cor.
80.20.	To the Cor to Secs 17. 18. 19 & 20. Land rough, broken & mountainous Grazing good Soil Sandy 2nd Rate. Same 10th
	West on a random line bet Secs 18 and 19. Var 16° 15' E.
40.00	Set a temporary 1/4 Sec Cor. Land rough broken & mountainous Soil 2nd Rate
79.72	Intersect the N & S line at 10 links S of the Cor to Secs 13. 18. 19 & 24. Land rough, broken & mountainous Soil 2nd Rate. From this Cor I run S 89° 56' W on a true line bet Secs 18 & 19 with same Var.
39.72	Set a sandstone 30 x 10 x 4 ins, 12 ins in ground marked "1/4" on E face in a mound of earth 30 ins diam at base and 20 ins high, dug 2 pits 18 x 12 x 12 ins E & W dist 5 ft from mound for 1/4 Sec Cor.
79.72.	To the Cor to Secs 17. 18. 19 and 20. Land rough broken & mountainous Grazing good Soil Sandy 2nd Rate

Chains.

with bet ses 17 and 18.
Var 16° 15' E.

11.11 Set a Sandstone 20 x 12 x 6 ins, 12 ins in ground marked "1/4" on E face in a mound of earth 30 ins diam at base x 20 ins high, dug 2 pits 18 x 12 x 12 ins E & W dist 5 ft from mound for 1/4 Sec Cor

8 11.11 Set a Sandstone 24 x 12 x 3 ins. 12 ins in ground marked "1111" on E face & "11" on W. in a mound of earth 30 ins diam at base and 18 ins high, dug pits 18 x 12 x 12 ins dist 5 ft from mound for Cor to ses 7, 8, 17 & 18.
and rough broken & mountainous
Grazing good
Soil Sandy 2nd Rate.

set on a random line bet ses 8 and 17.
Var 16° 15' E.

14.11 Set a temporary 1/4 Sec Cor. Land rough broken & mountainous Soil 2nd Rate.

8 13 Intersect the N and S line at 70 links S of the Cor to Secs 8, 9, 16 & 17
Land rough broken & mountainous
Soil 2nd Rate.

From this Corner I run S 89° 30' W on a true line bet Secs 8 and 17 with the same Var.

11.11 Set a Sandstone x x ins, 12 ins in ground marked 1/4 on E face in a mound of earth 30 ins diam at base x 20 ins high, dug 2 pits 18 x 12 x 12 ins E and W dist 5 ft from mound for 1/4 Sec Cor.

Set a Sandstone x x ins, 12 ins in ground and marked "1/16" on E face in a mound of earth 30 ins diam at base and 18 ins high, dug 2 pits 18 x 12 x 12 ins E & W dist 5 ft from mound for 1/16 Sec Cor.

To the Corner to Secs
Land
Grazing Soil.

Chains.

est on a random line bet. secs 7 and 18.
Var 16° 15' E.

40.00 Set a temporary 1/4 Sec Cor. Land rough broken & mountainous
Soil 2nd R.

79.88 Intersect the W Tp line at 10 links S of the Cor to Secs 7. 12 13 & 18.
Land rough broken & mountainous
Soil 2nd

From this corner Irun S 89° 56' on a true line bet Secs 7 and 18 wi the same Var.

19.88 Set a Sandstone 16 x 10 x 4 ins, 12 ins in ground marked "1/4" on E face in a mound of earth 30 ins diam at base and 20 ins high. dug 2 pits 18 x 12 x 12 ins E & W dist 5 ft from mound for 1/4 Sec Cor.

79.8 To the Cor to Secs 7. 8. 17 & 18.
Land rough broken & mountainous
Grazing good
Soil Sandy 2nd Rate

North bet Secs 7 and 8
Var 16° 15' E

40.00 Set a Sandstone 24 x 12 x 6 ins, 12 ins in ground marked "1/4" on E face in a mound of earth 30 ins diam at base & 20 ins high. Dug 2 pits 18 x 12 x 2 ins E & W dist 5 ft from mound for 1/4 Sec Cor.

80.00 Set a Sandstone 32 x 10 x 6. marked "1" on N and "IIIII" on E face in a mound of stone 36 ins diam at base & 18 ins high for Cor to Secs 5. 6. 7 & 8.
Land rough broken & mountainous
Grazing good
Soil Sandy 2nd Rate

Subdivisions of T. 9 S. R. 23 E. Salt Lake Mer. Utah Terr'y, Cont'd.

Grains.

East on a random line bet. Secs 5 and 8

Var 16° 15' E.

0.00 Set a temporary 1/4 Sec Cor.
Land rough broken & mountain
Soil 2nd Rate

80.24 Intersect the N and S line at at 40 links South of the Cor to Secs 4, 5, 8 & 9.
Land rough broken & mountainous
Soil 2nd Rate
From this Corner Trim S 89° 43' on a true line bet Secs 5 and 8 with the Same Var.

40.12 Set a Sandstone 18 x 12 x 10 ins, 12 ins in ground marked "1/4" on E face in a mound of earth 30 ins diam and 20 ins high, dug 2 pits 18 x 12 x 12 ins, East & West dist from mound for 1/4 Sec Cor.

80.24 To the Cor to Secs 5, 6, 7 & 8.
Land rough broken & mountainous
Grazing good
Soil Sandy 2nd Rate.

West on a random line bet. Secs 6 and 7.

Var 16° 15' E.

40.01 Set a temporary 1/4 Sec Cor.
Land rough broken & mountainous
Soil 2nd Rate

79.9 Intersect the W Sp line at 46 links S of the Cor to Secs 1, 6, 7 & 12.
Land rough broken & mountainous
From this Corner Trim S 89° 40' on a true line bet Secs 6 and 7 With the Same Var.

39.9 Set a Sandstone 16 x 12 x 4 ins 12 ins in ground marked "1/4" on E face in a mound of earth 30 ins diam at base and 20 ins high

Subdivisions of T. 9 S. R. 23. E. Salt Lake Mer. Utah Terr'y, Cont'd.

Chains.

Dug 2 pits 18 x 12 x 12 ins. E & W dist 5 ft from mound for 1/4 Sec Cor.

9.9 To the Corner to Secs 5. 6. 7 and 8. and rough broken & mountainous ng good
oil Sandy 2nd Rate.

[illegible] on a random [illegible] ween ecs 5 and 6.
Var 16° 15' E.

40.00 Set a temporary 1/4 Sec Cor
Land rough broken & mountainous
Soil 2nd

80.96 Intersect the N Tp line at 70 links W of the Cor to Secs 5. 6. 31 & 2
Land rough broken & mountainous
Soil 2nd Rate.

From this Corner I run S 00° 30 W on a true line but Secs 5 and 6 with the Same Var.

0.96 Set a Sandstone 24 x 10 x 5 ins 12 ins in ground marked "1/4" on East face in a mound of earth 30 ins diam at base & 20 ins high
Dug 2 pits 18 x 12 x 12 ins East and West distant 5 feet from mound for 1/4 Sec Cor.

80.96 To the Cor to Secs 5. 6. 7 and 8.
Land rough broken & mountainous
Grazing good
Soil Sandy 2nd Rate.

Chains.

General Description

The land in this Township is rolling, broken and mountainous. Sandrock bluffs and some barren Clay hills are found in the Northern portion, which drains in a North Westerly direction into White River, the rough numerous Water courses

Grazing is good in all parts of the Township

A number of trails lead down to White River which is 2 or 3 Miles away.

Final Oaths for Surveys.

List of Names.

A list of names of the individuals employed by D. C. Major, U.S. Surveyor, to assist in running measuring & marking the lines & corners described in the fore-going field-notes of the Survey of the Exterior & Section lines of Township No 9 South of range No 23 East of the principal base and meridian, in the territory of Utah showing the respective capacities in which they acted

R. J. Mushon	Surveyor.
Arthur Watkins	Chainman.
John Anddon	Chainman
J. N. Sama	Chainman
James Baker.	Chainman
Isiah Burnside	Axeman
John Gail	Axeman
Frank Seamans	Axeman
Egon Kleine	Flagman.
Adam Cosce.	

Final Oath of Assistants.

Copy

We hereby certify that we assisted D. G. Major U.S. Surveyor in surveying all these parts or portions of the Subdivision & meander lines of Township No 9 South of range 23 East of the principal base & Meridian Territory Utah as are represented

Department of the Interior.
General Land Office.
Washington D.C., Oct. 6th 1883

The foregoing field notes of the survey of Exterior & Subdivision lines into Sections of Township 9 S., Rs. 23, 24 and 25 East, also the Subdivisional lines into 40 acre tracts of Township 9 S., Rs 24 and 25 E. all of the Salt Lake Meridian in Utah Territory executed by Daniel J. Major, U.S. Surveyor, under his contract with the Commissioner of the General Land Office, at Washington D.C., dated Dec. 20th 1880 having been critically examined and the necessary corrections and explanations made, the said field notes and the surveys they represent are hereby approved.

N. C. M
Commissioner.

20 Examined by

Compared by

account sent to Secretary of Interior
Oct 6. 1883

RECEIVED WITH
SUR.-GENL'S LETTER
OF SEP 15 1883

FIELD NOTES

OF THE SURVEY OF THE

North, South & East
Boundaries
Section & Subdivision Lines

OF

Township No. 9 S.
Range No. 24 East

OF THE

SALT LAKE MERIDIAN

IN

Utah Territory,

AS SURVEYED BY

DANIEL G. MAJOR,

U. S. Surveyor,

—

Under his Contract,

Dated December 20th, 1880.

Survey Commenced, 1883.
Survey Completed, 1883

Territory of Utah
County of Uintah.

Copy

We, Isiah Burnside John Haddon Edgar Kleine, Stephen Kinsey, Fritz Mehler August Sindermann, and John Garl, do solemnly swear that we well and faithfully execute the duties of chain carrier; that we will level the chain upon even and uneven ground, and plumb the tally pine either by sticking or drafting the same; that we will report the true distance to all notable objects, and the true length of all lines that we assist to measure to the best of our skill and ability, and in accordance with instructions given in the surveys of the lands situated on the Ouray and Uintah Agencies situated in the territory of Utah, and East of the principal base and meridians said territory.

Adam Cox.	Chainman
Isiah Burnside	Chainman
Steve H. Kinsey	Chainman
John Garl	Chainman
Fritz Mehler	Chainman
Egan Kleine	Chainman
August Sindermann	Chainman
John Haddon	Chainman.

Subscribed and sworn to before me this 2d day of May 1883.
Seal.

J B Adams
U.S. Commissioner

428 Territory of Utah
County of Uintah } Copy

We Isaiah Burnside, John Haddow, Egan Kenie, Stephen Kinsey, Fritz Mehler, August Lindermann and John Garl. Do solemnly swear that we will well and truly perform the duties of Axeman in the Establishment of Corner, and other duties according to instructions given us, and to the best of our skill and ability, in the Survey of the Lands situated on the Ouray & Uintah agencies in the Territory of Utah and East of the principal base and meridian of said Territory.

Isaiah Burnside	Axeman
Stephen H Kinsey	Axeman
John Garl x	Axeman
Fritz Mehler	Axeman
Egan Kenzie	Axeman
August Lindermann	Axeman
John Haddow	Axeman

Subscribed and sworn to before me this 25 day of May 1883.

J. B. Adams
U.S. Commissioner.

31

Examined by .....

Compared by .....

FIELD NOTES

OF THE SURVEY OF THE

North, South & East

Boundaries

OF

Township No. 9 South

Range No. 24 East

OF THE

SALT LAKE MERIDIAN

IN

Utah Territory,

AS SURVEYED BY

DANIEL G. MAJOR,

U. S. Surveyor,

Under his Contract,

Dated December 20th, 1880.

Survey Commenced, June 12th 1883

Survey Completed, June 14th 1883.

Territory of Utah
County of Uintah. } Copy

We Isiah Burnside, John Had Egan Kleine, Stephen Kinsey Fritz Mehler, August Sindermann and John Garl. Do solemnly swe that we will well and truly perform the duties of Axeman in the Establishment of Corner and other duties according to instructions given us, an to the best of our skill and ability, in the Survey of the Lands situated on the Ouray & Uintah agencies in the Territory of Utah and East of the principal base and meridian of aid Territory.

Isiah Burnside	Axeman
Stephen H Kinsey	Axeman
John Garl ×	Axeman
Fritz Mehler	Axeman
Egan Kleine	Axeman
August Sindermann	Axeman
John Haddow	Axeman

Subscribed and sworn to before me this 25 day of May 1883.

J. B. Adams
U.S. Commissioner.

Examined by .....

Compared by .....

FIELD NOTES

OF THE SURVEY OF THE

North, South & East

Boundaries

OF

Township No. 9 South

Range No. 24 East

OF THE

SALT LAKE MERIDIAN

IN

Utah Territory,

AS SURVEYED BY

DANIEL G. MAJOR,

U. S. Surveyor,

Under his Contract,

Dated December 20th, 1880.

Survey Commenced, June 12th 1882

Survey Completed, June 14th 1882

Exteriors T. 9 S. R. 24 E.

Provisional Base.

It being impracticable to measure the S. 13 dy of T. 9 S. R. 24 E or survey the S. tier of secs. I commence at the Cor. to Secs 25. 30 31 & 36 on the W. Bdy of the township whence I run.

Chains

East on a true line bet. secs 30 & 31.
Var 15° 45' E

Allowing for convergency at

19.30 Set a sandstone, 24 x 12 x 4 in marked "1/16 on E. ace in a mound of earth & stone, 36 in dia base & 18 in high for 1/16 sec cor.

39.30 Set a sandstone, 20 x 10 x 4 in marked "1/4 on E ace in a mound of earth & stone, 36 in. dia. at base & 18 in high for 1/16 sec. cor.

59.30 a Sandstone, 16 x 8 x 3 in marked "1/16" on E. ace in a mound of earth & stone, 36 in dia at base & 18 in high for 1/16 sec cor.

79.30 Set a Sandstone 20 x 8 x 8 in marked "IIIII" on N. face & on E. face "IIIII" in a mound of earth & stone, 36 in diam at base & 18 in high for Cor. to Ss. 29. 30 31 & 32.

Land broken & mountainous
Grazing good
on Sandy Drate.

East on a true line bet secs. 29 & 32
Var. 15° 45' E.

20.00 Set a sandstone, 22 x 10 x 10 in marked "1/16 on E ace in a mound of earth & stone, 36 in dia. at base & 18 in high for 1/16 sec cor

40.00 Set a Sandstone, 18 x 10 x 3 in marked "1/4 on E. face in a mound of earth & stone, 36 in dia at base & 18 in high for 1/4 sec cor.

60.00 Set a Sandstone 14 x 8 x 3 in marked "1/16" on E face in a mound of earth & stone, 36 in dia at base & 18 in high for 1/16 sec. cor.

80.00 Set a sandstone, 18 x 8 x 5 in marked "IIIII" on N. face & "IIII" on E. face in a mound of earth & stone 36 in. dia at base & 18 in high for Cor. to Secs

Exteriors. Tp. 8 R. 24 E

Chains.

28, 29, 32 & 33.
Land, broken & mountainous.
Grazing good.
Soil, Sandy. 2nd rate.

East on a true line bet. secs. 28 & 33.
Var. 15° 45' E.

20.00 Set a sandstone, 14×10×4 in. marked "1/16 on E. face in a mound of earth & stone, 36 in. dia. at base & 18 in. high for 1/16 sec. cor.

40.00 Set a sandstone 30×10×6 in. marked "1/4 on E. face in a mound of earth & stone, 36 in. dia. at base & 18 in. high for 1/4 sec. cor.

60.00 Set a sandstone, 16×10×4 in. marked "1/16 face in a mound of earth & stone. 36 in. dia. base & 18 in. high for 1/16 sec. cor.

80.00 Set a sandstone, 18×8×5 in. marked "IIIII" on N. face & on E. face "III" in a mound of stone, 36 in. dia. at base & 18 in. high for Cor. to secs. 27, 28, 33 & 34.
Land, broken & mountainous.
Grazing good.
Soil Sandy 2nd rate.

East on a true line bet. secs. 27 & 34.
Var. 15° 45' E.

20.00 Set a sandstone, 16×10×3 in. marked "1/16 on E. face in a mound of earth & stone, 36 in. dia. at base & 18 in. high for 1/16 sec. cor.

40.00 Set a sandstone, 24×8×2, marked "1/4 on E. face in a mound of earth & stone, 36 in. dia. at base & 18 in. high for 1/4 sec. cor.

60.00 Set a sandstone 16×8×3 in. marked 1/16 on E. face in a mound of earth & stone, 36 in. dia. at base & 18 in. high for 1/16 sec. cor.

78.50 Edge of bluffs. Set a sandstone 24×12×3 in. marked "WC" "IIIII" on N. face & "II" on E. face for witness Cor. to secs. 26, 27, 34 & 35.

80.00 On steep side of bluffs.
Land, broken & mountainous.
Grazing good. Sandy 2nd & 3rd rate.

Exteriors Tp 8 N. 24 E.

Chain

East bet. Secs 26 & 35.

Var 15° 45' E.

20.00 a sandstone 14×14×5 in. marked "1/16" on E. face in a mound of earth & stone. 36 in. dia. at base & 18 in high for 1/16 sec. cor.

40.00 Set a sandstone, 14×12×2 in, marked "1/4" on E face in a mound of earth & stone 36 in. dia at base & 18 in high for 1/4 sec cor.

60.00 Set a sandstone, 18×10×3 in. marked "1/16" on E. face in a mound of earth & stone, 36 in. dia at base & 18 in high for 1/16 sec. cor.

80.00 Set a sandstone, 30×12×4 in marked "IIII" on N. face & on E face "I" in a mound of earth & stone 36 in. diam. at base & 18 in hi for Cor. to Secs 25, 26, 35 & 36.

Land, broken & mountainous.

Grazing good.

Soil, Sandy Prairie.

East bet. Secs. 25 & 36.

Var 16° 10' E.

20.00 Set a sandstone 14×8×3 in. marked "1/16" on E. face in a mound of earth & stone 30 in. dia at base & 18 in. high for 1/16 sec cor.

40.00 Set a sandstone 16×6×4 in. marked "1/4" on E face in a mound of earth & stone, 36 in dia at base & 18 in high for 1/4 sec. cor.

60.00 Set a sandstone 14×8×2 in. marked "1/16" on E. face in a mound of earth & stone 36 in. dia. at base & 18 in high for 1/16 sec. cor.

80.00 Set a sandstone 36×8×6 marked "IIIII" on N. face & "IIIII" on E. face for Cor. to Secs 25, 30, 31 & 36 in a mound of earth & stone 36 in diam at base & 18 in high.

Land; broken & mountainous.

Grazing good.

Soil Sandy, Prairie. June 12th 1880

Exteriors Tq. S.R. 24. E.

East Boundary.

From the cor. to secs. 25, 30. 31 & 36 on the E. B'dy of the Tp. Irun

Chains.

outh bet. Secs 31 & 36.

Var. 15° 35' E.

20.00 Set a sandstone, 16 × 10 × 3 in. marked "1/16" on E face in a mound of earth & stone 36 in dia. at base & 18 in high for 1/16 sec. cor.

40.00 a Sandstone, 14 × 12 × 3 in. marked "1/4" on N. ace in a mound of earth & stone, 36 in. dia. at base & 18 in high for 1/4 sec. cor.

60.00 a Sandstone, 30 × 14 × 4 in. marked "1/16" on N. ace in a mound of earth & stone, 36 in. dia. at base & 18 in high for 1/16 sec cor.

80.00 a Sandstone 30 × 14 × 6 in. marked "IIIII" on S E & W. faces in a mound of stone & earth, 36 in diam at base & 18 in high. for cor to Tps. 9 & 10. S.Rs. 24 & 25 E.

Land, broken & mountainous.

Grazing good.

Soil Sand. Prate.

From the cor. to secs 25. 30. 31 & 36 on the E. Bdy of the Tp. Irun.

orth bet secs 25 & 30.

Var. 15° 35' E.

.00 Set a Sandstone, 14 × 12 × 3 in. marked "1/16" on E ace in a mound of earth & stone 36 in. dia. at base & 18 in high for 1/16 sec cor.

40.00 Set a Sandstone, 24 × 10 × 3 in. marked "1/4" on N. ace in a mound of earth & stone, 36 in dia. at base & 18 in. high for 1/4 sec. cor.

60.00 a Sandstone 24 × 6 × 3 in. marked "1/16" on N ace in a mound of earth & stone, 36 in. dia. at base & 18 in high for 1/16 sec. cor.

80.00 Set a sandstone 20 × 10 × 3 in. marked "III" on N. face & on E "IIIIII" in a mound of earth & stone 36 in diam. at base & 18 in high for cor. to Secs. 19. 24. 25 & 30

Exterior Tp. S. R. 24 E.

Chains	
	Land broken & mountainous. Grazing good. Soil Sandy Drift.
	North bet. Secs 19 & 24. Var. 15° 35' E.
20.00	Set a sandstone, 16×10×4 in. marked ¼ on E. face in a mound of earth & stone, 36 in. dia. at base & 18 in. high for ¼ sec. cor.
40.00	Set a sandstone 36×12×4 in. marked "¼" on N. face in a mound of earth & stone, 36 in. dia. at base & 18 in. high for ¼ sec. cor.
60.00	Set a sandstone, 14×10×4 in. marked "¼" on E. face in a mound of earth & stone, 36 in. dia. at base & 18 in. high for ¼ sec. cor.
80.00	Set a sandstone, 24×18×3 in. marked "11" on N. face & on E. face "11111" in a mound of earth & stone, 36 in. diam. at base & 18 in. high for Cor to Secs. 13, 18, 19 & 24.
	Land, broken & mountainous. Grazing good. Soil, Sandy Drift.
	North bet. Secs. 13 & 18 Var 16° 00' E
12.00	To butte, 150 ft. high.
20.00	Set a sandstone 14×10×4 in. marked ¼ on E. face in a mound of earth & stone, 36 in. dia. at base & 18 in. high for ¼ sec. cor.
40.00	Set a sandstone, 12×12×5 in. marked "¼" on N. face in a mound of earth & stone 36 in. dia. at base & 18 in. high for ¼ sec. cor.
60.00	Set a sandstone, 16×10×5 in. marked "¼" on E. face in a mound of earth & stone. 36 in. dia. at base & 18 in. high for ¼ sec. cor.
80.00	Set a sandstone 16×12×4 in., marked "11" on N. face & on E. face "11111" in a mound of earth & stone, 36 in. dia. at base & 18 in. high for Cor. to Secs. 7, 12, 13 & 18
	Land, broken & mountainous. Grazing good. Soil Sandy Drift.

Exteriors Tp. 8 R. 24 E.

Chains

North bet. secs. 7 & 12.
Var. 15° 35' E.

20.00 Set a sandstone, 24 x 12 x 4 ins marked "1/16" on N. face in a mound of earth & stone, 36 ins dia at base & 18 ins high for 1/16 sec. cor.

40.00 Set a sandstone, 24 x 12 x 3 ins. marked "1/4" on N. face in a mound of earth & stone, 36 ins dia. at base & 18 ins high for 1/4 sec. cor.

60.00 Set a sandstone, 24 x 12 x 4 ins marked "1/16" on N. face in a mound of earth & stone. 36 ins dia. a base & 18 ins high for 1/16 sec. cor.

80.00 Set a sandstone, 20 x 14 x 4 ins marked "IIIIII" on E. face & "I" on N face in a mound of earth stone, 36 ins. diam. at base & 18 ins high for Cor. to secs. 1, 6, 7 & 12.

Land gently rolling.
Croppings of Asphaltum.
Soil 3rd rate.

North bet. secs. 1 & 6
Var. 16° 00' E.

20.00 Set a sandstone 24 x 12 x 5 ins marked "1/16" on face in a mound of earth & stone, 36" dia at base & 18 ins high for 1/16 sec. cor.

40.00 a sandstone, 18 x 12 x 4 ins marked "1/4" on N. face in a mound of earth & stone, 36 ins. dia at base & 18 ins high for 1/4 sec. cor.

60.00 Set a sandstone, 18 x 12 x 5 ins. marked "1/16" on N. face in a mound of earth & stone 36 ins dia. at base & 18 ins high for 1/16 sec. cor.

80.00 Set a sandstone 12 x 12 x 5 ins. marked "IIIIII" on N.S. E & W. faces in a mound of earth & stone 36 ins diam. at base & 18 ins high for Cor. to Tps 8 & 9. S. Rs. 24 & 25 E.

Land, gently rolling.
ra ing good
S 2nd rate.

June 13th 1883

Exteriors Tp. 8 R. 24 E.

North Boundary.

From the Cor. to Tps 8 & 9 S Rs 24 & 25 E. I run West on a random line between said townships, the variation of my needle being 15° 45' E I set a temporary half mile and mile nes at each 40 & 80 chs and find the township line to be 6 miles and 58 Chs. long and the falling to be 140 Chs. N. of the Cor. to Tps 8 & 9 S. Rs. 23 & 24 E. The correction of the true line will therefore be 23 1/3 Chs per mile South & its course will be N 89° 50' E.

From the cor. to Tps. 8 & 9. S Rs. 23 & 24 E. I run.

Chains

N. 89° 50' E. on a true line bet. Secs 6 & 31.
Var 15° 15' E.

20.00 Top of a ledge of sandrock.

40.58 Set a sandstone 14 x 10 x 8 in marked "¼ m E." face in a mound of earth & stone 36 in. dia at base & 18 in high for ¼ sec. cor.

80.58 Set a sandstone, 18 x 12 x 7 in, marked "IIIII" on N. face & on E. face "IIII" in a mound of stone & earth. 36 in diam at base & 18 in high for Cor to Secs 5. 6 31 & 32.

Land mountainous - rocky
Grazing good
Soil. Sandy 2nd rate.

N 89° 50' E. on a true line bet. Secs 5 & 32
Var 15° 30' E.

10.00 Dry Creek.

40.00 Set a sandstone. 18 x 12 x 6 in. marked "¼" on E. face in a mound of earth & stone 36 in. dia at base & 18 in high for ¼ sec. cor.

80.00 Set a sandstone 14 x 12 x 4 in. marked "IIIII" on N. face & on E face "IIII" in a mound of earth & stone 36 in diam: at base & 18 in high for Cor. to Secs 4. 5. 32 & 33.

Land, rolling. Good grazing & Soil 2nd rate.

Exteriors Tp. 1 R. 24 E.

Chains	
	N 89° 50' E. on a true line bet. Secs 4 & 33. Var. 15° 45' E.
40.00	Set a sandstone 20×12×6 in, marked "¼" on E. face in a mound of earth & stone 36 in dia. at base & 18 in high for ¼ sec cor.
80.00	Set a sandstone 18×6×6 in marked "IIIII" on N. face & on E. face "III" in a mound of earth & stone 36 in diam: at base & 18 in high for Cor. to Secs. 3. 4, 33 & 34.
	Land, broken & mountainous.
	Grazing good
	Soil Sandy Prate.
	N 89° 50' E. on a true line bet. Secs. 3 & 34 Var 15° 45' E.
40.00	Set a sandstone, 18×6×4 in marked "¼" on E face in a mound of earth & stone, 36 in dia. at base & 18 in high for ¼ sec. cor.
80.00	Set a sandstone, 30×12×3 in. marked "IIIII" on N. face & on E face "II" in a mound of earth & stone 36 in diam. at base & 18 in high for Cor to Secs. 2. 3. 34 & 35.
	Land rolling.
	Grazing good
	Soil, Sandy, Prate.
	N 89° 50' E, on a true line bet. Secs 2 & 35. Var 16° 00' E.
40.00	Set a sandstone 10×10×7 in marked "¼" on E. face in a mound of earth & stone, 36 in dia at base & 18 in high for ¼ sec. cor.
80.00	Set a sandstone 18×14.8 in marked "IIIII" on N. face & "I" on E. face in a mound of earth & stone, 36 in. diam at base & 18 in high for Cor to Secs 1, 2, 35 & 36.
	Land; broken & mountainous
	Grazing good.
	Soil, Sandy. Prate.
	N 89° 50' E. on a true line bet secs 1 & 36 Var. 15° 45' E.

Exteriors T. 9 S. R. 24 E.

Chains

40.00 Set a sandstone, 12×10×6 in. marked "¼ on E. ac. in a mound of earth & stone, 36 in. dia. at base & 18 in. high for ¼ sec. cor.

80.00 To the Cor. to Tps. 8 & 9 S. Rs. 24 & 25 E.

Land nearly level.

Grazing good

Sam Prate.

South Boundary.

From the cor. to Secs. 29, 30, 31 & 32 on the "Provisional Base" Drum.

South bet. secs. 31 & 32

Var. 15° 45' E.

20.00 Set a sandstone, 14×10×4 in. marked "¼ on E. face in a mound of earth & stone, 36 in. dia at base & 18 in. high for ¼ Sec. Cor.

0.00 Set a sandstone, 30×10×4 in. marked "¼" on E. face in a mound of earth & stone, 36 in. dia at base & 18 in. high for ¼ sec. cor.

0.00 Set a sandstone, 20×10×4 in. marked "¼" on E. face in a mound of earth & stone, 36 in. dia. at base & 18 in. high for ¼ sec. cor.

0.00 Set a sandstone 20×12×4 in. marked "IIIII" on N face & "IIIII" on E face in a mound of stone & earth; 36 in. diam. at base & 18 in. high for cor. to Secs. 5, 6, 31 & 32 on the South Boundary of the Tp.

Land broken & mountainous.

Grazing good

Soil Sandy Prate

From the Cor. to Secs. 5, 6, 31 & 32 on the E. Bdy of the Tp. Drum

West on a random line bet. secs. 6 & 31.

Var. 16° 00' E.

20.00 Set temporary ¼ sec. cor.

40.00 Set temporary ¼ sec. cor.

60.00 Set temporary ¼ sec. cor.

79.90 To a point 4 lks. N. of the cor. to Tps. 9 & 10 S.

Exteriors Tg. S. R. 24 E.

Chains	
	Rs. 23 & 24 E. From this Cor. I run.
	N. 89° 58' E. on a true line bet secs. 6 & 31 with the same Var
19.90	Set a Sandstone, 20 × 8 × 2 ins. 36 ins dia. E. face in a mound of earth & stone, 36 ins dia at base & 18 ins high for 1/16 sec. cor.
39.90	Set a Sandstone, 18 × 12 × 4 ins marked 1/4 on E. face in a mound of earth & stone, 36 ins dia at base & 18 ins high for 1/4 sec. cor.
59.90	Set a sandstone, 16 × 12 × 3 ins marked 1/16 on E. face in a mound of earth & stone. 36 ins dia at base & 18 ins high for 1/16 sec. cor.
79.90	To the Cor. to Secs. 5. 6. 31 & 32.
	and, broken & mountainous.
	Grazing good.
	Sandy Prate. June 14th 1883

Examined by

Compared by

FIELD NOTES

OF THE SURVEY OF THE

Section Lines

OF

Township No. 9 South

Range No. 24 East

OF THE

SALT LAKE MERIDIAN

IN

Utah Territory,

AS SURVEYED BY

DANIEL G. MAJOR,

U. S. Surveyor,

Under his Contract,

Dated December 20th, 1880.

Survey Commenced, June 15th 1882.

Survey Completed, June 23d 1882

18

Township 9 S. of R. 24 E of Salt Lake Mer



Uncompahgre Ute Indian Surveys.

Subdivisions of T. 9 S.R. 24 E. Salt Lake Mer. Utah Terr.y Con.td

Chains	North bet. Secs. 25 and 26 Var. 15° 45' East.
20.00	Set a sandstone 20 x 10 x 4 ins. 12 ins. in ground marked "1/16" on N. face in a mound of earth 30 ins. diam. at base and 18 ins. high; dug 2 pits 18 x 12 x 12 ins. N. and S., dist. 5 ft. from mound for 1/16 Sec. Cor. Land rough broken & mountainous Soil 2nd Rate.
40.00	Set a sandstone 16 x 8 x 3 ins. 12 ins. in ground marked "1/4" on N. face in a mound of earth 30 ins. diam. at base and 20 ins. high; dug 2 pits 18 x 12 x 12 ins. N. and S., dist. 5 ft. from mound for 1/4 Sec. Cor. Land rough broken & mountainous Soil 2nd Rate.
60.00	Set a sandstone 18 x 14 x 2 ins. 12 ins. in ground marked "1/16" on N. face in a mound of earth 30 ins. diam. at base and 18 ins. high; dug 2 pits 18 x 12 x 12 ins. N. and S., dist. 5 ft. from mound for 1/16 Sec. Cor. Land rough broken & mountainous Soil 2nd Rate.
80.00	Set a sandstone 30 x 10 x 4 ins. 12 ins. in ground marked "1111" on N. E. face and on S. E. face "1" ~~on S. W. face and on N. W. face~~ in a mound of earth 36 ins. diam. at base, and 30 ins. high; dug pits 18 x 18 x 12 ins. in each Section 5 ft. dist. from mound for Corner to Secs. 23. 24. 25 & 26 Land rough broken & mountainous Grazing good Soil Sandy 2nd Rate

Uncompahgre Ute Indian Surveys.

Subdivisions of T. 9 S. R. 24 E. Salt Lake Mer. Utah Terr.y Con.td

Chains.	
	East on a random line bet. Secs. 24 and 2 Var. 15° 45' East.
20.00	Set a temporary 1/16 Sec. Cor. Land rough broken mountainous Soil 2nd Rate.
40.00	Set a temporary 1/4 Sec. Cor. Land rough broken mountainous Soil 2nd Rate.
60.00	Set a temporary 1/16 Sec. Cor. Land rough broken mountainous Soil 2nd Rate.
80.74	Intersect the E Boundary of the township at 20 links S of the corner to Secs. 19. 24. 25 & 30 Land rough broken & mountainous Soil 2nd Rate.
	From this corner I run S 89° 51' W on a true line bet. Secs. 24 and 25 with the same var.
20.18	Set a Sandstone 16 × 8 × 4 ins. 12 ins. in ground marked "1/16" on E. face in a mound of earth 30 ins. diam. at base and 18 ins. high; dug 2 pits 18 × 12 × 12 ins. E. and W., dist. 5 ft. from mound for 1/16 Sec. Cor.
40.37	Set a Sandstone 14 × 10 × 4 ins. 12 ins. in ground marked "1/4" on E. face in a mound of earth 30 ins. diam. at base and 20 ins. high; dug 2 pits 18 × 12 × 12 ins. E. and W., dist. 5 ft. from mound for 1/4 Sec. Cor.
60.56	Set a Sandstone 16 × 12 × 8 ins. 12 ins. in ground marked "1/16" on E. face in a mound of earth 30 ins. diam. at base and 18 ins. high; dug 2 pits 18 × 12 × 12 ins. E. and W., dist. 5 ft. from mound for 1/16 Sec. Cor.
80.74	To the Corner to Secs. 23. 24. 25 and 26. Land rough broken & mountainous Grazing good Soil Sandy, 2nd Rate

Uncompahgre Ute Indian Surveys.

Subdivisions of T. 9 S. R. 24 E. Salt Lake Mer. Utah Terry. Con.td

Chains	North bet. Secs. 23 and 24, Var. 16° 15' East.
20.00	Set a Sandstone 20 x 10 x 3 ins. 12 ins. in ground marked "1/16" on N. face in a mound of earth 30 ins. diam. at base and 18 ins. high; dug 2 pits 18 x 12 x 12 ins. N. and S. dist. 5 ft. from mound for 1/16 Sec. Cor. Land rough broken & mountainous Soil 2nd Rate.
40.00	Set a Sandstone 14 x 12 x 5 ins. 12 ins. in ground marked "1/4" on N. face in a mound of earth 30 ins. diam. at base and 20 ins. high; dug 2 pits 18 x 12 x 12 ins. N. and S. dist. 5 ft. from mound for 1/4 Sec. Cor. Land rough broken & mountainous Soil 2nd Rate.
60.00	Set a Sandstone 24 x 12 x 2 ins. 12 ins. in ground marked "1/16" on N. face in a mound of earth 30 ins. diam. at base and 18 ins. high; dug 2 pits 18 x 12 x 12 ins. N. and S. dist. 5 ft. from mound for 1/16 Sec. Cor. Land rough broken & mountainous Soil 2nd Rate.
80.00	Set a Sandstone 24 x 12 x 2 ins. 12 ins. in ground marked "11" on N. & S. face and on S. & E. face "1" . ~~on S. W. face and on N. W. face~~ in a mound of earth 36 ins. diam. at base, and 30 ins. high; dug pits 18 x 18 x 12 ins. in each Section 5 ft. dist. from mound for Corner to Secs. 13. 14. 23 & 24 Land rough broken & mountainous. Croppings of Sandrock. Grazing good Soil Sandy 2nd Rate

Uncompahgre Ute Indian Surveys.

Subdivisions of T. 9 S. R. 24 E. Salt Lake Mer. Utah Terr.y Con.td

Chains.	
	East on a random line bet. Secs. 13 and 24. Var. 16° 15' East.
20.00	Set a temporary 1/16 Sec. Cor. Land rough broken mountainous Soil 2nd Rate.
40.00	Set a temporary 1/4 Sec. Cor. Land rough broken mountainous Soil 2nd Rate.
60.00	Set a temporary 1/16 Sec. Cor. Land rough broken mountainous Soil 2nd Rate.
81.12	Intersect the N. & S. line ~~of the town-ship~~ at 28 links W of the corner to Secs. 13, 18, 19 & 24 Land rough broken mountainous Soil 2nd Rate.
	From this corner I run W 89° 48' W on a true line bet. Secs. 13 and 24 with the same var.
21.13	Set a Sandstone 14 × 10 × 2 ins. 12 ins. in ground marked "1/16" on E. face in a mound of earth 30 ins. diam. at base and 18 ins. high; dug 2 pits 18 × 12 × 12 ins. E. and W., dist. 5 ft. from mound for 1/16 Sec. Cor.
41.06	Set a Sandstone 15 × 12 × 8 ins. 12 ins. in ground marked "1/4" on E. face in a mound of earth 30 ins. diam. at base 20 ins. high; dug 2 pits 18 × 12 × 12 ins. E. and W., dist. 5 ft. from mound for 1/4 Sec. Cor.
60.09	Set a Sandstone 16 × 10 × 4 ins. 12 ins. in ground marked "1/16" on E. face in a mound of earth 30 ins. diam. at base and 18 ins. high; dug 2 pits 18 × 12 × 12 ins. E. and W., dist. 5 ft. from mound for 1/16 Sec. C.
81.12	To the Corner to Secs. 13, 14, 23 & 24 Land Rough broken mountainous Grazing Good Soil Sandy 2nd Rate

Uncompahgre Ute Indian Surveys.

Subdivisions of T. 9 S.R. 24 E. Salt Lake Mer. Utah Terr.y Con.td

Chains	North bet. Secs. 13 and 14 Var. 15° 45 East.
20.00	Set a Sandstone 16 × 8 × 6 ins. 12 ins. in ground marked "1/16" on N. face in a mound of earth 30 ins. diam. at base and 18 ins. high; dug 2 pits 18 × 12 × 12 ins. N. and S., dist. 5 ft. from mound for 1/16 Sec. Cor. Land rough broken & mountainous Soil 2nd Rate.
40.00	Set a Sandstone 22 × 10 × 3 ins. 12 ins. in ground marked "1/4" on N. face in a mound of earth 30 ins. diam. at base and 20 ins. high; dug 2 pits 18 × 12 × 12 ins. N. and S., dist. 5 ft. from mound for 1/4 Sec. Cor. Land rough broken & mountainous Soil 2nd Rate.
60.00	Set a Sandstone 14 × 12 × 3 ins. 12 ins. in ground marked "1/16" on N. face in a mound of earth 30 ins. diam. at base and 18 ins. high; dug 2 pits 18 × 12 × 12 ins. N. and S., dist. 5 ft. from mound for 1/16 Sec. Cor. Land rough broken & mountainous Soil 2nd Rate.
80.00	Set a Sandstone 30 × 10 × 4 ins. 12 ins. in ground marked "11" on N. E. face and on S. E. face "1" ~~on S. W. face and on N. W. face~~ in a mound of earth 36 ins. diam. at base, and 30 ins. high; dug pits 18 × 18 × 12 ins. in each Section 5 ft. dist. from mound for Corner to Secs. 11. 12. 13 & 14 Land rough broken & mountainous Grazing good Soil Sandy 2nd Rate

Uncompahgre Ute Indian Surveys.

Subdivisions of T. 9 S.R. 24 E. Salt Lake Mer. Utah Terr.y Con.td

Chains. East on a random line bet. Secs 12 and 13
Var. 16° 111 East.

20.00 Set a temporary 1/16 Sec. Cor. Land rough broken & mountainous Soil 2nd Rate.

40.00 Set a temporary 1/4 Sec. Cor. Land rough broken & mountainous Soil 2nd Rate.

60.00 Set a temporary 1/16 Sec. Cor. Land rough broken & mountainous Soil 2nd Rate

80.38 Intersect the E. Boundary of the township at 24 links W of the corner to Secs. 7. 12 13 & 18. Land rough broken & mountainous Soil 2nd Rate.

From this corner I run W. 89° 50' W on a true line bet. Secs. 12 and 13 with the same var.

20.00 Set a Sandstone 16 × 10 × 3 ins. 12 ins. in ground marked "1/16" on E. face in a mound of earth 30 ins. diam. at base and 18 ins. high; dug 2 pits 18 × 12 × 12 ins. E. and W., dist. 5 ft. from mound for 1/16 Sec. Cor.

40.19 Set a Sandstone 14 × 8 × 5 ins. 12 ins. in ground marked "1/4" on E. face in a mound of earth 30 ins. diam. at base and 20 ins. high; dug 2 pits 18 × 12 × 12 ins. E. and W., dist. 5 ft. from mound for 1/4 Sec. Cor.

60.59 Set a Sandstone 16 × 10 × 4 ins. 12 ins. in ground marked "1/16" on E. face in a mound of earth 30 ins. diam. at base and 18 ins. high; dug 2 pits 18 × 12 × 12 ins. E. and W., dist. 5 ft. from mound for 1/16 Sec. Cor.

80.38 To the Corner to Secs. 11. 12. 13 & 14
Land rough broken & mountainous
Grazing good
Soil [illegible] Rate

June 15th 1883.

Uncompahgre Ute Indian Surveys.

Subdivisions of T. 9 S. R. 24 E. Salt Lake Mer. Utah Terry Con.td

Chains	North bet. Secs. 11 and 12 Var. 16° 00' East.
20.00	Set a Sandstone 18 x 10 x 4 ins. 12 ins. in ground marked "1/16" on N. face in a mound of earth 30 ins. diam. at base and 18 ins. high; dug 2 pits 18 x 12 x 12 ins. N. and S., dist. 5 ft. from mound for 1/16 Sec. Cor. Land level and rolling. Soil 2nd Rate.
40.00	Set a Sandstone 18 x 10 x 6. ins. 12 ins. in ground marked "1/4" on N. face in a mound of earth 30 ins. diam. at base and 20 ins. high; dug 2 pits 18 x 12 x 12 ins. N. and S., dist. 5 ft. from mound for 1/4 Sec. Cor. Land level rolling Soil 2nd Rate.
60.00	Set a Sandstone 24 x 12 x 12 ins. 12 ins. in ground marked "1/16" on N. face in a mound of earth 30 ins. diam. at base and 18 ins. high; dug 2 pits 18 x 12 x 12 ins. N. and S., dist. 5 ft. from mound for 1/16 Sec. Cor. Land level rolling Soil 2nd Rate.
80.00	Set a Sandstone 20 x 12 x 5 ins. 12 ins. in ground marked "1" on N. E. face and on S. E. face "1" ~~on S. W. face and on N. W. face~~ in a mound of earth 36 ins. diam. at base, and 30 ins. high; dug pits 18 x 18 x 12 ins. in each Section 5 ft. dist. from mound for Corner to Secs. 1. 2. 11 & 12 Land level rolling Grazing good Soil sandy 2nd Rate

Uncompahgre Ute Indian Surveys.

Subdivisions of T. 9 S. R. 24 E. Salt Lake Mer. Utah Terry. Con.td

Chains.	
	East on a random line bet. Secs. 1 and 2 Var. 15° 45' East.
20.00	Set a temporary 1/16 Sec. Cor. Land level Soil 2nd Rate.
40.00	Set a temporary 1/4 Sec. Cor. Land level Soil 2nd Rate.
60.00	Set a temporary 1/16 Sec. Cor. Land level Soil 2nd Rate.
80.68	Intersect the E. Boundary of the township at 42 links S of the corner to Secs. 1. 4. 9 & 12 Land rolling Soil 2nd Rate.
	From this corner I run S 89° 42' W on a true line bet. Secs. 1 and 12 with the same var.
20.15	Set a Sandstone 16 x 10 x 4 ins. 12 ins. in ground marked "1/16" on E. face in a mound of earth 30 ins. diam. at base and 18 ins. high; dug 2 pits 18 x 12 x 12 ins. E. and W., dist. 5 ft. from mound for 1/16 Sec. Cor.
40.30	Set a Sandstone 14 x 8 x 4 ins. 12 ins. in ground marked "1/4" on E. face in a mound of earth 30 ins. diam. at base and 20 ins. high; dug 2 pits 18 x 12 x 12 ins. E. and W., dist. 5 ft. from mound for 1/4 Sec. Cor.
60.45	Set a Sandstone 16 x 12 x 3 ins. 12 ins. in ground marked "1/16" on E. face in a mound of earth 30 ins. diam. at base and 18 ins. high; dug 2 pits 18 x 12 x 12 ins. E. and W., dist. 5 ft. from mound for 1/16 Sec. Cor.
80.60	To the Corner to Secs. 1. 2. 11 & 12 Land level & rolling Grazing good Soil sandy 2nd Rate

Uncompahgre Ute Indian Surveys.

Subdivisions of T. 9 S. R. 24 E. Salt Lake Mer. Utah Terr.y Con.td

Chains.	
	North on a random line bet. Secs. 1 and 2 Var. 15° 45' East.
20.00	Set a temporary 1/16 Sec. Cor. Land level Soil 2nd Rate.
40.00	Set a temporary 1/4 Sec. Cor. Land level Soil 2nd Rate.
60.00	Set a temporary 1/16 Sec. Cor. Land level Soil 2nd Rate.
80.30	Intersect the N. Boundary of the township at 10 links E. of the corner to Secs. 1. 2. 35 & 36 Land rolling Soil 2nd Rate.
	From this corner I run S 00° 04' E on a true line bet. Secs. 1 and 2 with the same var.
20.30	Set a Sandstone 12 × 5 × 5 ins. 12 ins. in ground marked "1/16" on E. face in a mound of earth 30 ins. diam. at base and 18 ins. high; dug 2 pits 18 × 12 × 12 ins. E. and W., dist. 5 ft. from mound for 1/16 Sec. Cor.
40.30	Set a Sandstone 24 × 10 × 3 ins. 12 ins. in ground marked "1/4" on E. face in a mound of earth 30 ins. diam. at base and 20 ins. high; dug 2 pits 18 × 12 × 12 ins. E. and W., dist. 5 ft. from mound for 1/4 Sec. Cor.
60.30	Set a Sandstone 16 × 10 × 6 ins. 12 ins. in ground marked "1/16" on E. face in a mound of earth 30 ins. diam. at base and 18 ins. high; dug 2 pits 18 × 12 × 12 ins. E. and W., dist. 5 ft. from mound for 1/16 Sec. Cor.
80.30	To the Corner to Secs. 1. 2. 35 & 36. Land rolling and level Grazing good Soil Sandy 2nd Rate

Uncompahgre Ute Indian Surveys.

Subdivisions of T. 9 S. R. 2 1/2 E. Salt Lake Mer. Utah Terr.y Con.t

Chains	
	North bet. Secs. 26 and 27 Var. 15° 15' Eas
20.00	Set a Sandstone 16 x 12 x 5 ins. 12 in in ground marked "1/16" on N. face in a mound of earth 30 ins. diam. at base 18 ins. high; dug 2 pits 18 x 12 x 12 ins. N. & S. dist. 5 ft. from mound for 1/16 Sec. Cor. Land Rough broken & mountainous Soil 2nd R
40.00	Set a Sandstone 14 x 6 x 3 ins. 12 in ground marked "1/4" on N. face in a mound of earth 30 ins. diam. at base 20 ins. high; dug 2 pits 18 x 12 x 12 ins. N. & S. dist. 5 ft. from mound for 1/4 Sec. Cor. Land Rough broken & mountainous Soil 2nd R
60.00	Set a Sandstone 20 x 8 x 5 ins. 12 in ground marked "1/16" on N. face in mound of earth 30 ins. diam. at base an 18 ins. high; dug 2 pits 18 x 12 x 12 ins. N. & S. dist. 5 ft. from mound for 1/16 Sec. Cor. Land rough broken & mountainous Soil 2nd R
80.00	Set a Sandstone 24 x 10 x 8 ins. 12 in ground marked "1111" on N. & S. face on S. & E. face "11" ~~on N. & W. face~~ in a mound of ear 36 ins. diam. at base, and 30 ins. high; d pits 18 x 18 x 12 ins. in each Section 5 : from mound for Corner to Secs. 22. 23. 2 Land Rough broken & mountainous Grazing good Soil Sandy 2nd Rate

Uncompahgre Ute Indian Surveys.

Subdivisions of T. 9 S. R. 24 E. Salt Lake Mer. Utah Terry. Con.td

Chains	
	East on a random line bet. Secs. 23 and 26 Var. 16° 15' East.
20.00	Set a temporary 1/16 Sec. Cor. Land rough broken & mountainous Soil 2nd Rate.
40.00	Set a temporary 1/4 Sec. Cor. Land rough broken & mountainous Soil 2nd Rate.
60.00	Set a temporary 1/16 Sec. Cor. Land rough broken & mountainous Soil 2nd Rate.
81.20	Intersect the N. and S. line at 18 links W of the corner to Secs. 23. 24. 25 & 26 Land rough broken & mountainous Soil 2nd Rate.
	From this corner I run N 89° 58' W on a true line between Secs. 23 and 26.
91.15	with the same var. Set a Sandstone 16 x 12 x 5 ins. 12 ins. in ground marked "1/16" on E. face in a mound of earth 30 ins. diam. at base, and 18 ins. high; dug 2 pits 18 x 12 x 12 ins. E. and W., dist. 5 ft. from mound for 1/16 Sec. Cor.
40.10	Set a Sandstone 18 x 14 x 3. ins. 12 ins. in ground marked "1/4" on E. face in a mound of earth 30 ins. diam. at base, and 20 ins. high; dug 2 pits 18 x 12 x 12 ins. E. and W., dist. 5 ft. from mound for 1/4 Sec. Cor.
60.15	Set a Sandstone 14 x 10 x 6. ins. 12 ins. in ground marked "1/16" on E. face in a mound of earth 30 ins. diam. at base, and 18 ins. high; dug 2 pits 15 x 12 x 12 ins. E. and W., dist. 5 ft. from mound for 1/16 Sec. Cor.
80.20	To the Corner to Secs. 22. 23. 26 & 27 Land Rough broken & mountainous Grazing good Soil Sandy 2nd Rate

Uncompahgre Ute Indian Surveys.

Subdivisions of T. 9 S. R. 24 E. Salt Lake Mer. Utah Terr.y Con.s

Chains North bet. Secs. 22 and 23
Var. 15° 45' East

20.00 Set a Sandstone 16 x 12 x 5 ins. 12 in in ground marked "1/16" on N. face in a mound of earth 30 ins. diam. at base and 18 ins. high; dug 2 pits 18 x 12 x 12 ins. N. & S. dist. 5 ft. from mound for 1/16 Sec. Cor.
Land rough broken & mountainous
Soil 2nd R

40.00 Set a Sandstone 14 x 8 x 3 ins. 12 in ground marked "1/4" on N. face in a mound of earth 30 ins. diam. at base and 20 ins. high; dug 2 pits 18 x 12 x 12 ins. N. & S. dist. 5 ft. from mound for 1/4 Sec. Cor.
Land rough broken & mountainous
Soil 2nd R

60.00 Set a Sandstone 16 x 5 x 4 ins. 12 in ground marked "1/16" on N. face in mound of earth 30 ins. diam. at base and 18 ins. high; dug 2 pits 18 x 12 x 12 ins. N. & S. dist. 5 ft. from mound for 1/16 Sec. Cor.
Land rough broken & mountainous
Soil 2nd R

80.00 Set a Sandstone 36 x 10 x 4 ins. 12 in ground marked "111" on N. & E. face
on S. & E. face "11"
~~on N. & W. face~~ in a mound of earth 36 ins. diam. at base, and 30 ins. high; dug pits 18 x 18 x 12 ins. in each Section 5 ft. from mound for Corner to Secs. 14. 15. 22
Land rough broken & mountainous.
Grazing good of sandst
Soil Sandy 2nd Prate

June 16. 18

Uncompahgre Ute Indian Surveys.

Subdivisions of T. 9 S. R. 24 E. Salt Lake Mer. Utah Terry Con.td

Chains	East on a random line bet. Secs. 14 and 23. Var. 15° 45' East.
20.00	Set a temporary 1/16 Sec. Cor. Land Rough broken mountainous Soil 2nd Rate.
40.00	Set a temporary 1/4 Sec. Cor. Land Rough broken mountainous Soil 2nd Rate.
60.00	Set a temporary 1/16 Sec. Cor. Land Rough broken mountainous Soil 2nd Rate.
80.20	Intersect the N. and S. line at 14 links W of the corner to Secs. 13. 14. 23 & 24 Land Rough broken mountainous Soil 2nd Rate.
	From this corner I run N 89° 54' W. on a true line between Secs. 14 and 23. with the same var.
20.15	Set a Sandstone 20 x 12 x 5 ins. 12 ins. in ground marked "1/16" on E. face in a mound of earth 30 ins. diam. at base, and 18 ins. high; dug 2 pits 18 x 12 x 12 ins. E. and W., dist. 5 ft. from mound for 1/16 Sec. Cor.
40.10	Set a Sandstone 14 x 10 x 6 ins. 12 ins. in ground marked "1/4" on E. face in a mound of earth 30 ins. diam. at base, and 20 ins. high; dug 2 pits 18 x 12 x 12 ins. E. and W., dist. 5 ft. from mound for 1/4 Sec. Cor.
60.15	Set a Sandstone 16 x 8 x 4 ins. 12 ins. in ground marked "1/16" on E. face in a mound of earth 30 ins. diam. at base, and 18 ins. high; dug 2 pits 15 x 12 x 12 ins. E. and W., dist. 5 ft. from mound for 1/16 Sec. Cor.
80.20	To the Corner to Secs. 14. 15. 22 and 23. Land Rough broken mountainous Grazing Good Soil Sandy 2nd Rate

Uncompahgre Ute Indian Surveys.

Subdivisions of T. 9 S. R. 14 E. Salt Lake Mer. Utah Terr.y Con.

Chains North bet. Secs. 14 and 15,
Var. 15° 45' East

20.00 Set a Sandstone 16 x 10 x 4 ins. 12 i
in ground marked "1/16" on N. face in a
mound of earth 30 ins. diam. at base a
18 ins. high; dug 2 pits 18 x 12 x 12 ins.
S., dist. 5 ft. from mound for 1/16 Sec. Cor.
Land Rough broken & mountainous
Soil 2nd R

40.00 Set a Sandstone 14 x 12 x 6 ins. 12 i
in ground marked "1/4" on N. face in a
mound of earth 30 ins. diam. at base a
20 ins. high; dug 2 pits 18 x 12 x 12 ins. N.
S., dist. 5 ft. from mound for 1/4 Sec. Cor.
Land Rough broken & mountainous
Soil 2nd R

60.00 Set a Sandstone 18 x 10 x 4 ins. 12
in ground marked "1/16" on N. face in
mound of earth 30 ins. diam. at base an
18 ins. high; dug 2 pits 18 x 12 x 12 ins. N.
S., dist. 5 ft. from mound for 1/16 Sec. Cor.
Land Rough broken & mountainous
Soil 2nd R

80.00 Set a Sandstone 30 x 12 x 3 ins. 12 i
in ground marked "11" on N. & S. face a.
on S. E. face "11"
~~on N. W. face~~ in a mound of ear
36 ins. diam. at base, and 30 ins. high; d
pits 18 x 18 x 12 ins. in each Section 5 ft.
from mound for Corner to Secs. 10. 11. 14.
Land Rough broken & mountainous
Grazing good
Soil Sandy 2nd Rate

Uncompahgre Ute Indian Surveys.

Subdivisions of T. 9 S. R. 24 E. Salt Lake Mer. Utah Terr.y Con.td

Chains	
	East on a random line bet. Secs. 11 and 14 Var. 15° 45' East.
20.00	Set a temporary 1/16 Sec. Cor. Land Rough broken & mountainous Soil 2nd Rate.
40.00	Set a temporary 1/4 Sec. Cor. Land Rough broken & mountainous Soil 2nd Rate.
60.00	Set a temporary 1/16 Sec. Cor. Land Rough broken & mountainous Soil 2nd Rate.
81.64	Intersect the N. and S. line at 28 links W. of the corner to Secs. 11. 12. 13 & 14 Land Rough broken & mountainous Soil 2nd Rate.
	From this corner I run N 89° 48' W. on a true line between Secs. 11 and 14 with the same var.
21.16	Set a Sandstone 12 x 8 x 8 ins. 12 ins. in ground marked "1/16" on E. face in a mound of earth 30 ins. diam. at base, and 18 ins. high; dug 2 pits 18 x 12 x 12 ins. E. and W., dist. 5 ft. from mound for 1/16 Sec. Cor.
41.32	Set a Sandstone 16 x 8 x 4 ins. 12 ins. in ground marked "1/4" on E. face in a mound of earth 30 ins. diam. at base, and 20 ins. high; dug 2 pits 18 x 12 x 12 ins. E. and W., dist. 5 ft. from mound for 1/4 Sec. Cor.
60.48	Set a Sandstone 20 x 12 x 4 ins. 12 ins. in ground marked "1/16" on E. face in a mound of earth 30 ins. diam. at base, and 18 ins. high; dug 2 pits 18 x 12 x 12 ins. E. and W., dist. 5 ft. from mound for 1/16 Sec. Cor.
81.64	To the Corner to Secs. 10. 11. 14 & 15. Land Rough broken & mountainous Grazing Good Soil Sandy 2nd Rate

Uncompahgre Ute Indian Surveys.

Subdivisions of T. 1 S. R. 1 E. Salt Lake Mer. Utah Terr.y Con

Chains North Bet. Secs. 10 and 11
Var. 15° 45' East

20.00 Set a Sandstone 16 x 15 x 3 ins. 12 i
in ground marked "1/16" on N. face in
mound of earth 30 ins. diam. at base an
18 ins. high; dug 2 pits 18 x 12 x 12 ins. A.
S., dist. 5 ft. from mound for 1/16 Sec. Cor.
Land Rough Rocky & mountainous
Soil 2nd R.

40.00 Set a Sandstone 12 x 10 x 5 ins. 12 i
in ground marked "1/4" on N. face in a
mound of earth 30 ins. diam. at base an
20 ins. high; dug 2 pits 18 x 12 x 12 ins.
S., dist. 5 ft. from mound for 1/4 Sec. Cor.
Land Rough Rocky & mountainous
Soil 2nd Ra

60.00 Set a Sandstone 16 x 10 x 4 ins. 12 i
in ground marked "1/16" on N. face in
mound of earth 30 ins. diam. at base an
18 ins. high; dug 2 pits 18 x 12 x 12 ins. N. a
S., dist. 5 ft. from mound for 1/16 Sec. Cor.
Land Rough Rocky & mountainous
Soil 2nd R.

80.00 Set a Sandstone 18 x 10 x 4 ins. 12 i
in ground marked "1" on N. & E. face a
on S. E. face "11" ~~on S. W. face a~~
~~on N. W. face~~ in a mound of ear
36 ins. diam. at base, and 30 ins. high; d
pits 15 x 18 x 12 ins. in each Section 5 f.
from mound for Corner to Secs. 2. 3. 10 &
Land Rough Rocky & mountainous
Grazing good
Soil Sandy 2nd Rate.

Uncompahgre Ute Indian Surveys.

Subdivisions of T. 9 S.R. 24 E. Salt Lake Mer. Utah Terr.y Con.td

Chains.	East on a random line bet. Secs. 2 and 11 Var. 15°45' East.
20.00	Set a temporary 1/16 Sec. Cor. Land Rough broken & mountainous Soil 2nd Rate.
40.00	Set a temporary 1/4 Sec. Cor. Land Rough broken & mountainous Soil 2nd Rate.
60.00	Set a temporary 1/16 Sec. Cor. Land Rough broken & mountainous Soil 2nd Rate.
80.04	Intersect the W & S line at 30 links S of the corner to Secs. 1. 2. 11 & 12 Land rough broken & mountainous Soil 2nd Rate
	From this corner I run S 89° 47' W on a true line between Secs. 2 and 11 with the same var.
20.01	Set a Sandstone 20 × 12 × 4 ins. 12 ins. in ground marked "1/16" on E. face in a mound of earth 30 ins. diam. at base and 18 ins. high; dug 2 pits 18 × 12 × 12 ins. E. and W., dist. 5 ft. from mound for 1/16 Sec. Cor.
40.02	Set a Sandstone 14 × 6 × 6 ins. 12 ins. in ground marked "1/4" on E. face in a mound of earth 30 ins. diam. at base and 20 ins. high; dug 2 pits 18 × 12 × 12 ins. E. and W., dist. 5 ft. from mound for 1/4 Sec. Cor.
60.03	Set a Sandstone 18 × 12 × 3 ins. 12 ins. in ground marked "1/16" on E. face in a mound of earth 30 ins. diam. at base and 18 ins. high; dug 2 pits 18 × 12 × 12 ins. E. and W., dist. 5 ft. from mound for 1/16 Sec. Cor.
80.04	To the Corner to Secs. 2. 3. 10 & 11 Land Rough broken & mountainous Grazing good Soil Sandy 2nd Rate

BOOK-A-267

459

Uncompahgre Ute Indian Surveys.

Subdivisions of T. 9 S. R. 24 E. Salt Lake Mer. Utah Terry Con.td

Chains. North on a random line bet. Secs. 2 and 3 Var. 15° 45' East.

20.00 Set a temporary 1/16 Sec. Cor. Land Rolling mountainous Soil 2nd Rate

40.00 Set a temporary 1/4 Sec. Cor. Land Rolling mountainous Soil 2nd R.

60.00 Set a temporary 1/16 Sec. Cor. Land Rolling mountainous Soil 2nd R.

80.14 Intersect the N. Tp. line at 35 links W of the corner to Secs. 2. 3. 34 & 35 Land Rolling mountainous Soil 2nd S

From this corner I run S 11° 15' on a true line between Secs. 2 and with the same var.

80.14 Set a Sandstone 18 x 10 x 4 ins. 12 in ground marked "1/16" on E. face in a mound of earth 30 ins. diam. at base 18 ins. high; dug 2 pits 18 x 12 x 12 ins. and W., dist. 5 ft. from mound for 1/16 Sec.

80.14 Set a Sandstone 12 x 12 x 5 ins. 12 in ground marked "1/4" on E. face in mound of earth 30 ins. diam. at base 20 ins. high; dug 2 pits 18 x 12 x 12 ins. and W., dist. 5 ft. from mound for 1/4 Sec.

80.14 Set a Sandstone 18 x 12 x 3 ins. 12 in ground marked "1/16" on E. face in mound of earth 30 ins. diam. at base 18 ins. high; dug 2 pits 18 x 12 x 12 ins. and W., dist. 5 ft. from mound for 1/16 S.

80.14 To the Corner to Secs. 2. 3. 10 & 11 Land Rough Rolling mountainous Grazing good Soil Sandy 2nd Rate

June 17th/18

Uncompahgre Ute Indian Survey

division of Tg S Rg 24 E of Salt Lake w. Utah.

ai

As the line between Secs 33 and 34 is fractional from the Cor to Secs 27, 28, 33 and 34 on "Provisional Base" I run South on a true line between Secs 33 and 34

Var 16° 35 E.

11.00 Set a Sandstone 14 x 8 x 3 ins 12 inches in ground marked "1/16" on North face in a mound of earth 30 inches diameter at base and 18 inches high. Dug 2 pits 18 x 12 x 12 inches North and South 5 feet distant from mound for the 1/16 Sec Cor.

Land broken and mountainous

Soil 2nd Rate.

.00 Set a Sandstone 20 x 10 x 6 inches 12 inches in ground marked "1/4" North face in a mound of earth and Stone 36 inches diameter at base and 18 inches high. Dug 2 pits North and South 5 ft from mound for the 1/4 Sec Cor

Land broken and very mountainous

Soil 2nd Rate.

Grazing good

60.00 Set a Sandstone 16 x 8 x 3 inches 12 inches in ground marked 1/16 on North face in a mound of

Uncompahgre Ute Indian Survey

Subdivisions of Tp. S. Pr. 24 E. Salt Lake Mer.

Chains

and Stone 30 inches diameter at base and 18 inches high. Dug 2 pits 18 x 12 x 12 inches North and South distant five feet from mound for 1/16 Sec. Cor.

Land rough broken & very mountainous

Soil sandy 2nd Rate

Grazing good.

72.00. To the edge of Perpendicular bluffs over White River, very high and Steep.

Set this Point I

Set a Sandstone 36 x 8 x 8 ins 12 inches deep in the ground marked "111" on North face and on East face "111" and WC on the West face in a mound of earth and Stone 36 inches diameter at base and 30 inches high. Dug two pits 18 x 12 x 12 inches in each Section 5 feet distant from mound for a witness corner to the Corner to Sections 3, 4, 33 and 34 on the South boundary of the Township.

Land rough broken and very mountainous

Grazing good

Soil sandy 2nd Rate

Uncompahgre Ute Indian Surveys.

Subdivisions of T. 9 S. R. 24 E. Salt Lake Mer. Utah Terr.y Con.td

Chains	
	North bet. Secs. 27 and 28. Var. 15° 45' East.
20.00	Set a Sandstone 16 x 8 x 5 ins. 12 ins. in ground marked "1/16" on N. face in a mound of earth 30 ins. diam. at base and 18 ins. high; dug 2 pits 18 x 12 x 12 ins. N. and S., dist. 5 ft. from mound for 1/16 Sec. Cor. Land Rough broken mountainous Soil 2nd Rate.
40.00	Set a Sandstone 15 x 12 x 6 ins. 12 ins. in ground marked "1/4" on N. face in a mound of earth 30 ins. diam. at base and 20 ins. high; dug 2 pits 18 x 12 x 12 ins. N. and S., dist. 5 ft. from mound for 1/4 Sec. Cor. Land Rough broken & mountainous Soil 2nd Rate.
60.00	Set a Sandstone 22 x 8 x 4 ins. 12 ins. in ground marked "1/16" on N. face in a mound of earth 30 ins. diam. at base and 18 ins. high; dug 2 pits 18 x 12 x 12 ins. N. and S., dist. 5 ft. from mound for 1/16 Sec. Cor. Land Rough broken & mountainous Soil 2nd Rate.
80.00	Set a Sandstone 30 x 8 x 6 ins. 12 ins. in ground marked "1/1" on N. & S. face and on E. & W. face "1/1" ~~on S. W. face and on N. W. face~~ in a mound of earth 36 ins. diam. at base, and 30 ins. high; dug pits 18 x 18 x 12 ins. in each Section 5 ft. dist. from mound for Corner to Secs. 21. 22. 27 & 28. Land Rough broken mountainous Grazing good Soil Sandy 2nd Rate

Uncompahgre Ute Indian Surveys.

Subdivisions of T. 9 S. R. 2 W. Salt Lake Mer. Utah Terr.y Con.td

Chains	East on a random line bet. Secs. 22 and Var. 15° 45' Eas
20.00	Set a temporary 1/16 Sec. Cor. Land Rough broken mountainous Soil 2nd R.
40.00	Set a temporary 1/4 Sec. Cor. Land Rough broken mountainous Soil 2nd R.
60.00	Set a temporary 1/16 Sec. Cor. Land Rough broken mountainous Soil 2nd R.
79.86	Intersect the N. and S. line at 16 links N of the corner to Secs. 22. 23. 26 Land Rough broken mountainous Soil 2nd R.
	From this corner I run N 89° 53' on a true line between Secs. 22 and with the same var.
19.97	Set a Sandstone 24 x 8 x 5 ins. 12 in ground marked "1/16" on E. face in a Pile of earth 30 ins. diam. at base, and 18 ins. dug 2 pits 18 x 12 x 12 ins. E. and W., dist. 5 from mound for 1/16 Sec. Cor.
39.93	Set a Sandstone 16 x 10 x 4 ins. 12 in ground marked "1/4" on E. face in Pile of earth 30 ins. diam. at base, and 20 ins. dug 2 pits 18 x 12 x 12 ins. E. and W., dist. from mound for 1/4 Sec. Cor.
59.89	Set a Sandstone 24 x 8 x 3 ins. 12 i in ground marked "1/16" on E. face in a Pile of earth 30 ins. diam. at base, and 18 ins. dug 2 pits 18 x 12 x 12 ins. E. and W., dist. 5 from mound for 1/16 Sec. Cor.
79.86	To the Corner to Secs. 21. 22. 27. and 28. Land Rough broken mountainous Grazing Good Soil Sandy 2nd Rate

Uncompahgre Ute Indian Surveys.

Subdivisions of T. 9 S. R. 24 E. Salt Lake Mer. Utah Terr.y Con.td

Chains	North bet. Secs. 21 and 22. Var. 15° 45' East.
20.00	Set a Sandstone 14 x 10 x 8 ins. 12 ins. in ground marked "1/16" on N. face in a mound of earth 30 ins. diam. at base and 18 ins. high; dug 2 pits 18 x 12 x 12 ins. N. and S. dist. 5 ft. from mound for 1/16 Sec. Cor. Land Rough broken mountainous Soil 2nd Rate.
40.00	Set a Sandstone 12 x 10 x 4 ins. 12 ins. in ground marked "1/4" on N. face in a mound of earth 30 ins. diam. at base and 20 ins. high; dug 2 pits 18 x 12 x 12 ins. N. and S. dist. 5 ft. from mound for 1/4 Sec. Cor. Land Rough broken mountainous Soil 2nd Rate.
60.00	Set a Sandstone 12 x 10 x 4 ins. 12 ins. in ground marked "1/16" on N. face in a mound of earth 30 ins. diam. at base and 18 ins. high; dug 2 pits 18 x 12 x 12 ins. N. and S. dist. 5 ft. from mound for 1/16 Sec. Cor. Land Rough broken mountainous Soil 2nd Rate.
80.00	Set a Sandstone 32 x 12 x 3 ins. 12 ins. in ground marked "1/1" on N. & E. face and on S. & E. face "1/1" ~~on S. W. face and on N. W. face~~ in a mound of earth 36 ins. diam. at base, and 30 ins. high; dug pits 18 x 18 x 12 ins. in each Section 5 ft. dist. from mound for Corner to Secs. 15. 16. 21 & 22. Land Rough broken mountainous Grazing good Soil Sandy 2nd Rate

Uncompahgre Ute Indian Surveys.

Subdivisions of T. 9 S. R. 24 E. Salt Lake Mer. Utah Terry. Con.td

Ch East on a random line bet. Secs. 15 and 2
Var. 15° 45' East

20.00 Set a temporary 1/16 Sec. Cor. Land Rough
broken mountainous Soil 2nd Rate.

40.00 Set a temporary 1/4 Sec. Cor. Land Rough
broken mountainous Soil 2nd Rate.

60.00 Set a temporary 1/16 Sec. Cor. Land Rough
broken mountainous Soil 2nd Rate.

80.30 Intersect the N. and S. line at 40
links S of the corner to Secs. 14. 15. 22
Land Rough broken mountainous
Soil 2nd R

From this corner I run S 89° 43'
on a true line between Secs. 15 and 22
with the same var.

20.00 Set a Sandstone 24 x 12 x 2 ins. 12
in ground marked "1/16" on E. face in a
of earth 30 ins. diam. at base, and 18 ins.
dug 2 pits 18 x 12 x 12 ins. E. and W., dist. 5
from mound for 1/16 Sec. Cor.

40.15 Set a Sandstone 14 x 12 x 4 ins. 12
in ground marked "1/4" on E. face in
of earth 30 ins. diam. at base, and 20 ins.
dug 2 pits 18 x 12 x 12 ins. E. and W., dist. 5
mound for 1/4 Sec. Cor.

60.23 Set a Sandstone 16 x 10 x 5 ins. 12 i
in ground marked "1/16" on E. face in a
of earth 30 ins. diam. at base, and 18 ins.
dug 2 pits 18 x 12 x 12 ins. E. and W., dist. 5
from mound for 1/16 Sec. Cor.

80.30 o the Corner to Secs. 15. 16. 21 and 2
and Rough broken mountainous
Grazing good
Soil Sandy 2nd Rate

Uncompahgre Ute Indian Surveys.

Subdivisions of T. 9 S. R. 24 E. Salt Lake Mer. Utah Terr.y Con.td

Chains	
	North bet. Secs. 15 and 16 Var. 15° 45' East.
20.00	Set a Sandstone 16 x 10 x 4 ins. 12 ins. in ground marked "1/16" on N. face in a mound of earth 30 ins. diam. at base and 18 ins. high; dug 2 pits 18 x 12 x 12 ins. N. and S., dist. 5 ft. from mound for 1/16 Sec. Cor. Land Rough broken & mountainous Soil 2nd Rate.
40.00	Set a Sandstone 26 x 8 x 3 ins. 12 ins. in ground marked "1/4" on N. face in a mound of earth 30 ins. diam. at base and 20 ins. high; dug 2 pits 18 x 12 x 12 ins. N. and S., dist. 5 ft. from mound for 1/4 Sec. Cor. Land Rough broken & mountainous Soil 2nd Rate.
60.00	Set a Sandstone 14 x 10 x 5 ins. 12 ins. in ground marked "1/16" on N. face in a mound of earth 30 ins. diam. at base and 18 ins. high; dug 2 pits 18 x 12 x 12 ins. N. and S., dist. 5 ft. from mound for 1/16 Sec. Cor. Land Rough broken & mountainous Soil 2nd Rate.
80.00	Set a Sandstone 24 x 12 x 5 ins. 12 ins. in ground marked "11" on N. E. face and on S. E. face "111" ~~on S. W. face and on N. W. face~~ in a mound of earth 36 ins. diam. at base, and 30 ins. high; dug pits 18 x 18 x 12 ins. in each Section 5 ft. dist. from mound for Corner to Secs. 9. 10. 15 & 16 Land Rough broken & mountainous Grazing good Soil Sandy 2nd Rate June 19th 1883

Uncompahgre Ute Indian Surveys.

Subdivisions of T. 9 S.R. 24 E. Salt Lake Mer. Utah Terry Con.td

Chains	East on a random line bet. Secs. 10 & 1 Var. 15° 45 Eas
20.00	Set a temporary 1/16 Sec. Cor. Land Rough broken & mountainous Soil 2nd R
40.00	Set a temporary 1/4 Sec. Cor. Land Rough broken & mountainous Soil 2nd R
60.00	Set a temporary 1/16 Sec. Cor. Land broken & mountainous Soil 2nd
81.28	Intersect the N. and S. line at 40 links S of the corner to Secs. 10. 11. 14 & Land Rough broken & mountainous Soil 2nd R
	From this corner I run S 89° 43' on a true line between Secs. 10 and 1 with the same var.
20.17	Set a Sandstone 16 x 10 x 8 ins. 12 in ground marked "1/16" on E. face in a earth 30 ins. diam. at base, and 18 ins. dug 2 pits 18 x 12 x 12 ins. E. and W., dist. 5 from mound for 1/16 Sec. Cor.
41.14	Set a Sandstone 20 x 8 x 4 ins. 12 in ground marked "1/4" on E. face in a earth 30 ins. diam. at base, and 20 ins. dug 2 pits 18 x 12 x 12 ins. E. and W., dist. from mound for 1/4 Sec. Cor.
60.21	Set a Sandstone 20 x 10 x 3 ins. 12 in in ground marked "1/16" on E. face in a earth 30 ins. diam. at base, and 18 ins. dug 2 pits 15 x 12 x 12 ins. E. and W., dist. 5 from mound for 1/16 Sec. Cor.
81.28	To the Corner to Secs. 9. 10. 15 & 16. Land Rough broken & mountainous Grazing good. Soil Sandy 2nd Rate.

Uncompahgre Ute Indian Surveys.

Subdivisions of T. 9 S. R. 24 E. Salt Lake Mer. Utah Terry Con.td

Chains	North bet. Secs. 9 and 10, Var. 15° 45' East.
20.00	Set a Sandstone 16 x 10 x 4 ins. 12 ins. in ground marked "1/16" on N. face in a mound of earth 30 ins. diam. at base and 18 ins. high; dug 2 pits 18 x 12 x 12 ins. N. and S. dist. 5 ft. from mound for 1/16 Sec. Cor. Land Rough broken & mountainous Soil 2nd Rate.
40.00	Set a Sandstone 14 x 12 x 5 ins. 12 ins. in ground marked "1/4" on N. face in a mound of earth 30 ins. diam. at base and 20 ins. high; dug 2 pits 18 x 12 x 12 ins. N. and S. dist. 5 ft. from mound for 1/4 Sec. Cor. Land Rough broken & mountainous Soil 2nd Rate.
60.00	Set a Sandstone 16 x 15 x 4 ins. 12 ins. in ground marked "1/16" on N. face in a mound of earth 30 ins. diam. at base and 18 ins. high; dug 2 pits 18 x 12 x 12 ins. N. and S. dist. 5 ft. from mound for 1/16 Sec. Cor. Land Rough broken & mountainous Soil 2nd Rate.
80.00	Set a Sandstone 36 x 12 x 10 ins. 12 ins. in ground marked "1" on N. E. face and on S. E. face "111" ~~on S. W. face and on N. W. face~~ in a mound of earth 36 ins. diam. at base, and 30 ins. high; dug pits 18 x 18 x 12 ins. in each Section 5 ft. dist. from mound for Corner to Secs. 3. 4. 9 & 10 Land Rough broken & mountainous Grazing Good Soil Sandy 2nd Rate

Uncompahgre Ute Indian Surveys.

Subdivisions of T. 9 S.R. 24 E. Salt Lake Mer. Utah Terr.y Con.td

Chains	
	East on a random line bet. Secs. 3 and 1 Var. 15° 45' East
20.00	Set a temporary 1/16 Sec. Cor. Land Rough broken & mountainous Soil 2nd R
40.00	Set a temporary 1/4 Sec. Cor. Land Rough broken & mountainous Soil 2nd R
60.00	Set a temporary 1/16 Sec. Cor. Land Rough broken & mountainous Soil 2nd R
81.40	Intersect the N. and S. line at 6. links S of the corner to Secs. 2. 3. 10 & 1 Land Rough broken & mountainous Soil 2nd R
	From this corner I run S 89° 53' on a true line between Secs. 3 and 1 with the same var.
211.10	Set a Sandstone 20 x 10 x 4 ins. 12 in ground marked "1/16" on E. face in a of earth 30 ins. diam. at base, and 18 ins. dug 2 pits 18 x 12 x 12 ins. E. and W., dist. 5 from mound for 1/16 Sec. Cor.
411.20	Set a Sandstone 16 x 8 x 5 ins. 12 in ground marked "1/4" on E. face in of earth 30 ins. diam. at base, and 20 ins. dug 2 pits 18 x 12 x 12 ins. E. and W., dist. from mound for 1/4 Sec. Cor.
601.30	Set a Sandstone 15 x 14 x 3 ins. 12 i in ground marked "1/16" on E. face in a of earth 30 ins. diam. at base, and 18 ins. dug 2 pits 15 x 12 x 12 ins. E. and W., dist. 5 from mound for 1/16 Sec. Cor.
811.40	To the Corner to Secs. 3. 4. 9 & 10 Land Rough broken & mountainous Grazing good Soil Stony 2nd Rate

Uncompahgre Ute Indian Surveys.

Subdivisions of T. 9 S. R. 24 E. Salt Lake Mer. Utah Terr.y Con.td

Chains	North on a random line bet. Secs. 3 and 4. Var. 15° 45' East.
20.00	Set a temporary 1/16 Sec. Cor. Land Rough broken & mountainous Soil 2nd Rate.
40.00	Set a temporary 1/4 Sec. Cor. Land Rough broken & mountainous Soil 2nd Rate.
60.00	Set a temporary 1/16 Sec. Cor. Land Rough broken & mountainous Soil 2nd Rate.
81.78.	Intersect the N. Boundary of the Township at 70 links W of the corner to Secs. 3. 4. 33 & 34 Land Rough broken & mountainous Soil 2nd Rate.
	From this corner I run S 10° 30' W on a true line between Secs. 3 and 4 with the same var.
21.78	Set a Sandstone 16 x 10 x 4 ins. 12 ins. in ground marked "1/16" on E. face in a mound of earth 30 ins. diam. at base, and 18 ins. high; dug 2 pits 18 x 12 x 12 ins. E. and W., dist. 5 ft. from mound for 1/16 Sec. Cor.
41.78	Set a Sandstone 14 x 8 x 3 ins. 12 ins. in ground marked "1/4" on E. face in a mound of earth 30 ins. diam. at base, and 20 ins. high; dug 2 pits 18 x 12 x 12 ins. E. and W., dist. 5 ft. from mound for 1/4 Sec. Cor.
61.78	Set a Sandstone 16 x 10 x 4 ins. 12 ins. in ground marked "1/16" on E. face in a mound of earth 30 ins. diam. at base, and 18 ins. high; dug 2 pits 18 x 12 x 12 ins. E. and W., dist. 5 ft. from mound for 1/16 Sec. Cor.
81.78.	To the Corner to Secs. 3. 4. 9 and 10 Land Rough broken & mountainous Grazing Good Soil Sandy 2nd Rate

471

Uncompahgre Ute Indian Surveys.

Subdivisions of T. 9 S.R. 24 E. Salt Lake Mer. Utah Terr.y Con.t

Chaï	North bet. Secs. 28 and 29 Var. 15° 45' Eas.
20.00	Set a sandstone 16 x 6 x 4 ins. 12 in ground marked "1/16" on N. face in a mound of earth 30 ins. diam. at base 18 ins. high; dug 2 pits 18 x 12 x 12 ins. N. S., dist. 5 ft. from mound for 1/16 Sec. Cor. Land Rough broken & mountainous Soil 2nd R
40.00	Set a sandstone 14 x 10 x 3 ins. 12 in ground marked "1/4" on N. face in a mound of earth 30 ins. diam. at base 20 ins. high; dug 2 pits 18 x 12 x 12 ins. N. S., dist. 5 ft. from mound for 1/4 Sec. Cor. Land Rough broken & mountainous Soil 2nd R
60.00	Set a sandstone 18 x 16 x 2 ins. 12 in ground marked "1/16" on N. face in mound of earth 30 ins. diam. at base an 18 ins. high; dug 2 pits 18 x 12 x 12 ins. N. S., dist. 5 ft. from mound for 1/16 Sec. Cor. Land Rough broken & mountainous Soil 2nd R
80.00	Set a sandstone 20 x 10 x 4 ins. 12 in ground marked "1111" on N. E. face on S. E. face "1111" ~~on N.W. face~~ in a mound of ear 36 ins. diam. at base, and 30 ins. high; pits 18 x 18 x 12 ins. in each Section 5 from mound for Corner to Secs. 20. 21. 2 Land Rough broken & mountainous Grazing Good Soil Sandy 2nd Rate

Uncompahgre Ute Indian Surveys.

Subdivisions of T. 9 S. R. 24 E. Salt Lake Mer. Utah Terr.y Con.td

Chains	
	East on a random line bet. Secs. 21 and 28. Var. 15° 45' East.
20.00	Set a temporary 1/16 Sec. Cor. Land Rough broken mountainous Soil 2nd Rate.
40.00	Set a temporary 1/4 Sec. Cor. Land Rough broken mountainous Soil 2nd Rate.
60.00	Set a temporary 1/16 Sec. Cor. Land Rough broken mountainous Soil 2nd Rate.
81.82	Intersect the N. and S. line at 28 links N of the corner to Secs. 21. 22 27 & 28. Land Rough broken mountainous Soil 2nd Rate.
	From this corner I run N 89° 48' W on a true line between Secs. 21 and 28. with the same var.
21.20	Set a Sandstone 16 x 8 x 4 ins. 12 ins. in ground marked "1/16" on E. face in a mound of earth 30 ins. diam. at base, and 18 ins. high; dug 2 pits 18 x 12 x 12 ins. E. and W., dist. 5 ft. from mound for 1/16 Sec. Cor.
40.41	Set a Sandstone 15 x 5 x 3. ins. 12 ins. in ground marked "1/4" on E. face in a mound of earth 30 ins. diam. at base, and 20 ins. high; dug 2 pits 18 x 12 x 12 ins. E. and W., dist. 5 ft. from mound for 1/4 Sec. Cor.
60.62	Set a Sandstone 16 x 10 x 4 ins. 12 ins. in ground marked "1/16" on E. face in a mound of earth 30 ins. diam. at base, and 18 ins. high; dug 2 pits 18 x 12 x 12 ins. E. and W., dist. 5 ft. from mound for 1/16 Sec. Cor.
81.82	To the Corner to Secs. 20. 21. 28. & 29. Land Rough broken mountainous Grazing Good Soil Sandy 2nd Rate

June 19th 1883

Uncompahgre Ute Indian Surveys.

Subdivisions of T. 9 S.R. 24 E. Salt Lake Mer. Utah Terr.y Con.t

Chai	North bet. Secs. 20 and 21, Var. 15° 45' Eas
20.00	Set a Sandstone 16 x 8 x 3 ins. 12 in in ground marked "1/16" on N. face in a mound of earth 30 ins. diam. at base 18 ins. high; dug 2 pits 18 x 12 x 12 ins. N. S., dist. 5 ft. from mound for 1/16 Sec. Cor. Land rough broken & mountainous Soil 2nd R
40.00	Set a Sandstone 18 x 10 x 3. ins. 12 in ground marked "1/4" on N. face in a mound of earth 30 ins. diam. at base a 20 ins. high; dug 2 pits 18 x 12 x 12 ins. N. S., dist. 5 ft. from mound for 1/4 Sec. Cor. Land rough broken & mountainous Soil 2nd R
60.00	Set a Sandstone 24 x 12 x 3. ins. 12 in ground marked "1/16" on N. face in mound of earth 30 ins. diam. at base an 18 ins. high; dug 2 pits 18 x 12 x 12 ins. N. S., dist. 5 ft. from mound for 1/16 Sec. Cor. Land Rough broken & mountainous Soil 2nd R
80.00	Set a Sandstone 24 x 12 x 5 ins. 12 in ground marked "111" on N. E. face on S. E. face "1111" ~~on N. W. face~~ in a mound of ear 36 ins. diam. at base, and 30 ins. high; d pits 18 x 18 x 12 ins. in each Section 5 : from mound for Corner to Secs. 16. 17. 2 Land Rough broken & mountainous Grazing good Soil Sandy 2nd Rate

Uncompahgre Ute Indian Surveys.

Subdivisions of T. 9 S. R. 2 E. Salt Lake Mer. Utah Terr.y Con.td

Chains	
	East on a random line bet. Secs. 16 and 21. Var. 15° 45' East.
20.00	Set a temporary 1/16 Sec. Cor. Land Rough broken & mountainous Soil 2nd Rate.
40.00	Set a temporary 1/4 Sec. Cor. Land Rough broken & mountainous Soil 2nd Rate.
60.00	Set a temporary 1/16 Sec. Cor. Land Rough broken & mountainous Soil 2nd Rate.
80.37	Intersect the N. and S. line at 4 links S of the corner to Secs. 15. 16. 21 & 22 Land Rough broken & mountainous Soil 2nd Rate.
	From this corner I run S 89° 58' W on a true line between Secs. 16 and 21 with the same var.
21.19	Set a Sandstone 18 x 10 x 4 ins. 12 ins. in ground marked "1/16" on E. face in a mound of earth 30 ins. diam. at base, and 18 ins. high; dug 2 pits 18 x 12 x 12 ins. E. and W., dist. 5 ft. from mound for 1/16 Sec. Cor.
40.18	Set a Sandstone 16 x 10 x 4 ins. 12 ins. in ground marked "1/4" on E. face in a mound of earth 30 ins. diam. at base, and 20 ins. high; dug 2 pits 18 x 12 x 12 ins. E. and W., dist. 5 ft. from mound for 1/4 Sec. Cor.
60.27	Set a Sandstone 16 x 10 x 4 ins. 12 ins. in ground marked "1/16" on E. face in a mound of earth 30 ins. diam. at base, and 18 ins. high; dug 2 pits 18 x 12 x 12 ins. E. and W., dist. 5 ft. from mound for 1/16 Sec. Cor.
80.37	To the Corner to Secs. 16. 17. 20 and 21. Land Rough broken & mountainous Grazing good Soil Sandy 2nd Rate

BOOK-A-261
475

Uncompahgre Ute Indian Surveys.

Subdivisions of T. 9 S. R. 24 E. Salt Lake Mer. Utah Terr.y Con.

36

Chai North bet. Secs. 16 and 17
Var. 15° 45' Eas

20.00 Set a Sandstone 16 x 6 x 5 ins. 12 in ground marked "1/16" on N. face in mound of earth 30 ins. diam. at base 18 ins. high; dug 2 pits 18 x 12 x 12 ins. S., dist. 5 ft. from mound for 1/16 Sec. Cor.
Land Rough broken & mountainous
Soil 2nd. R

40.00 Set a Sandstone 18 x 10 x 3 ins. 12 in ground marked "1/4" on N. face in mound of earth 30 ins. diam. at base 20 ins. high; dug 2 pits 18 x 12 x 12 ins. S., dist. 5 ft. from mound for 1/4 Sec. Cor.
Land Rough broken & mountainous
Soil 2nd R

60.00 Set a Sandstone 20 x 10 x 4 ins. 12 in ground marked "1/16" on N. face in mound of earth 30 ins. diam. at base an 18 ins. high; dug 2 pits 18 x 12 x 12 ins. N. S., dist. 5 ft. from mound for 1/16 Sec. Cor.
Land Rough broken & mountainous
Soil 2nd R

80.00 Set a Sandstone 12 x 10 x 4 ins. 12 in ground marked "11" on N. & E. face on S. & E. face "1111"
~~on N. W. face~~ in a mound of ear 36 ins. diam. at base, and 30 ins. high; pits 18 x 18 x 12 ins. in each Section 5 ft. from mound for Corner to Secs. 8. 9. 16
Land Rough broken & mountainous
Grazing good
Soil Sandy 2nd Rate

Uncompahgre Ute Indian Surveys.

Subdivisions of T. 9 S. R. 24 E. Salt Lake Mer. Utah Terr.y Con.td

Chains	
	East on a random line bet. Secs. 9 and 16 Var. 15° 45' East.
20.00	Set a temporary 1/16 Sec. Cor. Land Rough broken & mountainous Soil 2nd Rate.
40.00	Set a temporary 1/4 Sec. Cor. Land Rough broken & mountainous Soil 2nd Rate.
60.00	Set a temporary 1/16 Sec. Cor. Land Rough broken & mountainous Soil 2nd Rate.
81.12	Intersect the N. and S. line at 22 links S of the corner to Secs. 9. 10. 15 & 16. Land Rough broken & mountainous Soil 2nd Rate.
	From this corner I run S 89° 51' W on a true line between Secs. 9 and 16. with the same var.
211.13	Set a Sandstone 16 x 8 x 5 ins. 12 ins. in ground marked "1/16" on E. face in a mound of earth 30 ins. diam. at base, and 18 ins. high; dug 2 pits 18 x 12 x 12 ins. E. and W., dist. 5 ft. from mound for 1/16 Sec. Cor.
411.11	Set a Sandstone 18 x 10 x 3 ins. 12 ins. in ground marked "1/4" on E. face in a mound of earth 30 ins. diam. at base, and 20 ins. high; dug 2 pits 18 x 12 x 12 ins. E. and W., dist. 5 ft. from mound for 1/4 Sec. Cor.
611.19	Set a Sandstone 16 x 10 x 4 ins. 12 ins. in ground marked "1/16" on E. face in a mound of earth 30 ins. diam. at base, and 18 ins. high; dug 2 pits 18 x 12 x 12 ins. E. and W., dist. 5 ft. from mound for 1/16 Sec. Cor.
811.12	To the Corner to Secs. 8. 9. 16 and 17. Land Rough broken & mountainous Grazing good Soil Sandy 2nd Rate.

BOOK-A-267
477

Uncompahgre Ute Indian Surveys.

Subdivisions of T. 9 S. R. 24 E. Salt Lake Mer. Utah Terry. Con.

42

Chains	North bet. Secs. 8 and 9 Var. 15° 45' East
20.00	Set a Sandstone 14 x 10 x 4 ins. 12 in ground marked "1/16" on N. face in a mound of earth 30 ins. diam. at base 18 ins. high; dug 2 pits 18 x 12 x 12 ins. S., dist. 5 ft. from mound for 1/16 Sec. Cor. Land Rough Broken & mountainous Soil 2nd R
40.00	Set a Sandstone 16 x 8 x 5 ins. 12 in ground marked "1/4" on N. face in a mound of earth 30 ins. diam. at base 20 ins. high; dug 2 pits 18 x 12 x 12 ins. N. S., dist. 5 ft. from mound for 1/4 Sec. Cor. Land Rough Broken & mountainous Soil 2nd R
60.00	Set a Sandstone 20 x 10 x 3 ins. 12 in ground marked "1/16" on N. face in mound of earth 30 ins. diam. at base an 18 ins. high; dug 2 pits 18 x 12 x 12 ins. N. S., dist. 5 ft. from mound for 1/16 Sec. Cor. Land Rough Broken & mountainous Soil 2nd R
80.00	Set a Sandstone 14 x 10 x 4 ins. 12 in ground marked "/" on N. & S. face on N. & E. face "////" ~~on N.W. face~~ in a mound of ear 36 ins. diam. at base, and 30 ins. high; d pits 18 x 18 x 12 ins. in each Section 5 from mound for Corner to Secs. 4. 5. 8 Land Rough Broken & mountainous Grazing Good Soil Sandy 2nd Rate

Uncompahgre Ute Indian Surveys.

Subdivisions of T. 9 S. R. 4 E. Salt Lake Mer. Utah Terry Con.td

Chains.	
	East on a random line bet. Secs. 4, and 9 Var. 15°45' East.
20.00	Set a temporary 1/16 Sec. Cor. Land Rough broken & mountainous Soil 2nd Rate.
40.00	Set a temporary 1/4 Sec. Cor. Land Rough broken & mountainous Soil 2nd Rate.
60.00	Set a temporary 1/16 Sec. Cor. Land Rough broken & mountainous Soil 2nd Rate.
79.81	Intersect the N. & S. line at 42 links S of the corner to Secs. 3.4.9 & 10 Land Rough broken & mountainous Soil 2nd Rate
	From this corner I run S 89° 42' W on a true line between Secs. 4 and 9 with the same var.
19.97	Set a Sandstone 14 x 8 x 5 ins. 12 ins. in ground marked "1/16" on E. face in a mound of earth 30 ins. diam. at base and 18 ins. high; dug 2 pits 18 x 12 x 12 ins. E. and W., dist. 5 ft. from mound for 1/16 Sec. Cor.
39.93	Set a Sandstone 20 x 10 x 4 ins. 12 ins. in ground marked "1/4" on E. face in a mound of earth 30 ins. diam. at base and 20 ins. high; dug 2 pits 18 x 12 x 12 ins. E. and W., dist. 5 ft. from mound for 1/4 Sec. Cor.
59.89	Set a Sandstone 16 x 10 x 4 ins. 12 ins. in ground marked "1/16" on E. face in a mound of earth 30 ins. diam. at base and 18 ins. high; dug 2 pits 18 x 12 x 12 ins. E. and W., dist. 5 ft. from mound for 1/16 Sec. Cor.
79.86	To the Corner to Secs. 4. 5. 8. and 9. Land Rough broken & mountainous Grazing good Soil Sandy 2nd Rate

Uncompahgre Ute Indian Surveys.

Subdivisions of T. 9 S.R. 24 E. Salt Lake Mer. Utah Terr.y Con.td

Chains.	North on a random line bet. Secs 4 and 5 Var: 15°45 Eas.
20.00	Set a temporary 1/16 Sec. Cor. Land Rou broken & mountainous Soil 2nd Ra
40.00	Set a temporary 1/4 Sec. Cor. Land R broken & mountainous Soil 2nd R
60.00	Set a temporary 1/16 Sec. Cor. Land broken & mountainous Soil 2nd R
80.30	Intersect the N Bdy line at 16 links of the corner to Secs. 4. 5. 32 & 33 Land broken & mountainous Soil 2nd
	From this corner I run S 00° 07 W on a true line between Secs. 4 and with the same var.
20.07	Set a Sandstone 15 × 10 × 3 ins. 12 in ground marked "1/16" on E. face in mound of earth 30 ins. diam. at base 18 ins. high; dug 2 pits 18 × 12 × 12 ins. and W., dist. 5 ft. from mound for 1/16 Sec.
40.15	Set a Sandstone 16 × 8 × 4 ins. 12 in ground marked "1/4" on E. face in mound of earth 30 ins. diam. at base 20 ins. high; dug 2 pits 18 × 12 × 12 ins. and W., dist. 5 ft. from mound for 1/4 Sec.
60.22	Set a Sandstone 20 × 10 × 3 ins. 1 in ground marked "1/16" on E. face in mound of earth 30 ins. diam. at base 18 ins. high; dug 2 pits 18 × 12 × 12 ins. and W., dist. 5 ft. from mound for 1/16
80.30	To the Corner to Secs. 4. 5. 8 and 9. Land Rough broken & mountainous Grazing good Soil Sandy 2nd Rate

Uncompahgre Ute Indian Surveys.

Subdivisions of T. 9 S. R. 24 E. Salt Lake Mer. Utah Terry Con.td

Chains	North bet. Secs. 29 and 30, Var. 15° 45' East.
20.00	Set a Sandstone 16 x 12 x 2 ins. 12 ins. in ground marked "1/16" on N. face in a mound of earth 30 ins. diam. at base and 18 ins. high; dug 2 pits 18 x 12 x 12 ins. N. and S., dist. 5 ft. from mound for 1/16 Sec. Cor. Land Rough Broken & mountainous Soil 2nd Rate.
40.00	Set a Sandstone 16 x 6 x 6 ins. 12 ins. in ground marked "1/4" on N. face in a mound of earth 30 ins. diam. at base and 20 ins. high; dug 2 pits 18 x 12 x 12 ins. N. and S., dist. 5 ft. from mound for 1/4 Sec. Cor. Land Rough Broken & mountainous Soil 2nd Rate.
60.00	Set a Sandstone 18 x 6 x 4 ins. 12 ins. in ground marked "1/16" on N. face in a mound of earth 30 ins. diam. at base and 18 ins. high; dug 2 pits 18 x 12 x 12 ins. N. and S., dist. 5 ft. from mound for 1/16 Sec. Cor. Land Rough Broken & mountainous Soil 2nd Rate.
80.00	Set a Sandstone 18 x 10 x 3 ins. 12 ins. in ground marked "1111" on N. & E. face and on S. & E. face "11111" ~~on S. W. face and on N. W. face~~ in a mound of earth 36 ins. diam. at base, and 30 ins. high; dug pits 18 x 18 x 12 ins. in each Section 5 ft. dist. from mound for Corner to Secs. 19. 20. 29 & 30 Land Rough Broken & mountainous Grazing good Soil Sandy 2nd Rate

Uncompahgre Ute Indian Surveys.

Subdivisions of T. 9 S. R. 4 E. Salt Lake Mer. Utah Terr.y Con.td

Chains	
	East on a random line bet. Secs. 21 and 1, Var. 15° 45' Eas
20.00	Set a temporary 1/16 Sec. Cor. Land Rough Broken & mountainous Soil 2nd R
40.00	Set a temporary 1/4 Sec. Cor. Land Broken & mountainous Soil 2nd
60.00	Set a temporary 1/16 Sec. Cor. Land Broken & mountainous Soil 2nd R
81.12	Intersect the N. and S. line at 42 links N of the corner to Secs. 20. 21. 28 & Land Rough Broken & mountainous Soil 2nd R
	From this corner I run N 89° 42' on a true line between Secs. 21 and 1 with the same var.
211.13	Set a Sandstone 16 x 8 x 4 ins. 12 in ground marked "1/16" on E. face in a pile of earth 30 ins. diam. at base, and 18 ins. dug 2 pits 18 x 12 x 12 ins. E. and W., dist. 5 from mound for 1/16 Sec. Cor.
441.06	Set a Sandstone 21 x 10 x 3 ins. 12 in ground marked "1/4" on E. face in pile of earth 30 ins. diam. at base, and 20 ins. dug 2 pits 18 x 12 x 12 ins. E. and W., dist. from mound for 1/4 Sec. Cor.
661.19	Set a Sandstone 16 x 8 x 4 ins. 12 i in ground marked "1/16" on E. face in a pile of earth 30 ins. diam. at base, and 18 ins. dug 2 pits 18 x 12 x 12 ins. E. and W., dist. 5 from mound for 1/16 Sec. Cor.
811.12	To the Corner to Secs. 19. 20. 29 & 30 Land Rough Broken " Grazing good Soil Sandy 2nd Rate

Uncompahgre Ute Indian Surveys.

Subdivisions of T. 9 S. R. 2 W. E. Salt Lake Mer. Utah Terr.y Con.td

Chains. Set on a random line bet. Secs. 19 and 30 Var. 15° 45' East.

20.00 I a temporary 1/16 Sec. Cor. Land Rough low & mountainous Soil 2nd Rate.

40.00 Set a temporary 1/4 Sec. Cor. Land Rough low & mountainous Soil 2nd Rate.

60.00 Set a temporary 1/16 Sec. Cor. Land Rough low & mountainous Soil 2nd Rate.

79.51 Intersect the West Tp line ~~Town-ship~~ at 4 links N of the corner to Secs. 19. 24. 25 & 30 Land Rough broken and mountainous Soil 2nd Rate.

From this corner I run N 89° 58' E. on a true line bet. Secs. 19 and 30 with the same var.

79.51 Set a Sandstone 14 x 8 x 6 ins. 12 ins. in ground marked "1/16" on E. face in a mound of earth 30 ins. diam. at base and 18 ins. high; dug 2 pits 18 x 12 x 12 ins. E. and W., dist. 5 ft. from mound for 1/16 Sec. Cor.

39.51 Set a Sandstone 15 x 11 x 3 ins. 12 ins. in ground marked "1/4" on E. face in a mound of earth 30 ins. diam. at base and 20 ins. high; dug 2 pits 18 x 12 x 12 ins. E. and W., dist. 5 ft. from mound for 1/4 Sec. Cor.

59.51 Set a Sandstone 16 x 12 x 8 ins. 12 ins. in ground marked "1/16" on E. face in a mound of earth 30 ins. diam. at base and 18 ins. high; dug 2 pits 18 x 12 x 12 ins. E. and W., dist. 5 ft. from mound for 1/16 Sec. Cor.

79.51 To the Corner to Secs. 19. 30. 29 & 30 Land Rough broken & mountainous Grazing good Soil Fairly 2nd Rate

Uncompahgre Ute Indian Surveys.

Subdivisions of T. 9 S. R. 14 E. Salt Lake Mer. Utah Terry. Con.td

Chains	North bet. Secs. 19 and 20. Var. 16°00' East
20.00	Set a Sandstone 22 x 11 x 3 ins. 12 in in ground marked "1/16" on N. face in a mound of earth 30 ins. diam. at base 18 ins. high; dug 2 pits 18 x 12 x 12 ins. N. & S. dist. 5 ft. from mound for 1/16 Sec. Cor. Land Rough Rocky & mountainous Soil 2nd R
40.00	Set a Sandstone 16 x 8 x 4 ins. 12 in in ground marked "1/4" on N. face in a mound of earth 30 ins. diam. at base 20 ins. high; dug 2 pits 18 x 12 x 12 ins. N. & S. dist. 5 ft. from mound for 1/4 Sec. Cor. Land Rough Rocky & mountainous Soil 2nd R
60.00	Set a Sandstone 16 x 6 x 3 ins. 12 in in ground marked "1/16" on N. face in mound of earth 30 ins. diam. at base an 18 ins. high; dug 2 pits 18 x 12 x 12 ins. N. & S. dist. 5 ft. from mound for 1/16 Sec. Cor. Land Rough Rocky & mountainous Soil 2nd R
80.00	Set a Sandstone 18 x 8 x 8 ins. 12 in in ground marked "III" on N. & E. face on S. & E. face "IIII" ~~on N. & W. face~~ in a mound of ear 36 ins. diam. at base, and 30 ins. high; pits 18 x 18 x 12 ins. in each Section 5 : from mound for Corner to Secs. 17. 18. 1 Land Rough Rocky & mountainous Grazing Good Soil Sandy 2nd Rate

Uncompahgre Ute Indian Surveys.

Subdivisions of T. 9 S.R. 24 E. Salt Lake Mer. Utah Terr.y Con.td

Chains.	East on a random line bet. Secs. 17 and 20 Var. 16° 00' East.
20.00	Set a temporary 1/16 Sec. Cor. Land Rough broken & mountainous Soil 2nd Rate.
40.00	Set a temporary 1/4 Sec. Cor. Land Rough broken & mountainous Soil 2nd Rate.
60.00	Set a temporary 1/16 Sec. Cor. Land Rough broken & mountainous Soil 2nd Rate.
80.28	Intersect the N & S line at 16 links S. of the corner to Secs. 16. 17. 20 & 21 Land Rough broken & mountainous Soil 2nd Rate
	From this corner I run S 89° 53' W on a true line between Secs. 17 and 20 with the same var.
20.17	Set a Sandstone 14 × 8 × 8. ins. 12 ins. in ground marked "1/16" on E. face in a mound of earth 30 ins. diam. at base and 18 ins. high; dug 2 pits 18 × 12 × 12 ins. E. and W., dist. 5 ft. from mound for 1/16 Sec. Cor.
40.14	Set a Sandstone 22 × 10 × 3. ins. 12 ins. in ground marked 1/4" on E. face in a mound of earth 30 ins. diam. at base and 20 ins. high; dug 2 pits 18 × 12 × 12 ins. E. and W., dist. 5 ft. from mound for 1/4 Sec. Cor.
60.21	Set a Sandstone 16 × 12 × 5 ins. 12 ins. in ground marked "1/16" on E. face in a mound of earth 30 ins. diam. at base and 18 ins. high; dug 2 pits 18 × 12 × 12 ins. E. and W., dist. 5 ft. from mound for 1/16 Sec. Cor.
80.28.	To the Corner to Secs. 17. 18. 19 & 20. Land Rough broken & mountainous Grazing good Soil Sandy 2nd Rate

June 21st 83

Uncompahgre Ute Indian Surveys.

Subdivisions of T. 9 S. R. 2 W. E. Salt Lake Mer. Utah Terr.y Con.td

Chains.	
	West on a random line bet. Secs. 18 and 19 Var. 16° 00' E
20.00	Set a temporary 1/16 Sec. Cor. Land Broken & mountainous Soil 2nd R
40.00	Set a temporary 1/4 Sec. Cor. Land Broken & mountainous Soil 2nd R
60.00	Set a temporary 1/16 Sec. Cor. Land Broken & mountainous Soil 2nd R
79.80	Intersect the W. Bdy. line at 18 links of the corner to Secs. 13.18.19.24 Land Broken & mountainous Soil 2nd R
	From this corner I run S 89° 52' on a true line between Secs. 18 and with the same var.
19.80	Set a Sandstone 16 x 8 x 3 ins. 12 in ground marked "1/16" on E. face in mound of earth 30 ins. diam. at base 18 ins. high; dug 2 pits 18 x 12 x 12 ins. and W., dist. 5 ft. from mound for 1/16 Sec.
39.80	Set a Sandstone 24 x 12 x 2 ins. 12 in ground marked "1/4" on E. face in mound of earth 30 ins. diam. at base 20 ins. high; dug 2 pits 18 x 12 x 12 ins. and W., dist. 5 ft. from mound for 1/4 Sec.
59.80	Set a Sandstone 16 x 10 x 9 ins. 1 in ground marked "1/16" on E. face in mound of earth 30 ins. diam. at base 18 ins. high; dug 2 pits 18 x 12 x 12 ins. and W., dist. 5 ft. from mound for 1/16
79.80	To the Corner to Secs. 17. 18. 19 & 20. Land Rough Broken & mountainous Grazing Good Soil Sandy 2nd Rate

Uncompahgre Ute Indian Surveys.

Subdivisions of T. 9 S.R. 24 E. Salt Lake Mer. Utah Terr.y Con.td

Chains	North bet. Secs. 17 and 18 Var. 16° 00' East.
20.00	Set a Sandstone 18 x 6 x 5 ins. 12 ins. in ground marked "1/16" on N. face in a mound of earth 30 ins. diam. at base and 18 ins. high; dug 2 pits 18 x 12 x 12 ins. N. and S., dist. 5 ft. from mound for 1/16 Sec. Cor. Land Rough broken & mountainous Soil 2nd Rate.
40.00	Set a Sandstone 16 x 12 x 3. ins. 12 ins. in ground marked "1/4" on N. face in a mound of earth 30 ins. diam. at base and 20 ins. high; dug 2 pits 18 x 12 x 12 ins. N. and S., dist. 5 ft. from mound for 1/4 Sec. Cor. Land Rough broken & mountainous Soil 2nd Rate.
60.00	Set a Sandstone 20 x 12 x 3. ins. 12 ins. in ground marked "1/16" on N. face in a mound of earth 30 ins. diam. at base and 18 ins. high; dug 2 pits 18 x 12 x 12 ins. N. and S., dist. 5 ft. from mound for 1/16 Sec. Cor. Land Rough broken & mountainous Soil 2nd Rate.
80.00	Set a Sandstone 18 x 10 x 3. ins. 12 ins. in ground marked "11" on N. ~~S.~~ face and on ~~S.~~ E. face "11111" ~~on S.W. face and on N.W. face~~ in a mound of earth 36 ins. diam. at base, and 30 ins. high; dug pits 18 x 18 x 12 ins. in each Section 5 ft. dist. from mound for Corner to Secs. 7. 8. 17 & 18. Land Rough broken & mountainous Grazing good Soil Sandy 2nd Rate

Uncompahgre Ute Indian Surveys.

Subdivisions of T. 9 S.R. 24 E. Salt Lake Mer. Utah Terr.y Con.t

Chains	
	East on a random line bet. Secs. 8 and 1 Var. 16° 00' Eas
20.00	Set a temporary 1/16 Sec. Cor. Land Rough broken & mountainous Soil 2nd R
40.00	Set a temporary 1/4 Sec. Cor. Land Rou broken & mountainous Soil 2nd
60.00	Set a temporary 1/16 Sec. Cor. Land broken & mountainous Soil 2nd R
80.09	Intersect the N. and S. line at 12 links S of the corner to Secs. 8. 9. 16 & Land Rough broken & mountainous Soil 2nd R
	From this corner I run S 89° 55' W on a true line between Secs. 8 and 1 with the same var.
20.02	Set a Sandstone 18 × 16 × 4 ins. 12 i in ground marked "1/16" on E. face in a of earth 30 ins. diam. at base, and 18 ins. dug 2 pits 18 × 12 × 12 ins. E. and W., dist. 5 from mound for 1/16 Sec. Cor.
40.04	Set a Sandstone 24 × 8 × 3. ins. 12 in ground marked "1/4" on E. face in of earth 30 ins. diam. at base, and 20 ins. dug 2 pits 18 × 12 × 12 ins. E. and W., dist. from mound for 1/4 Sec. Cor.
60.06	Set a Sandstone 14 × 12 × 3. ins. 12 i in ground marked "1/16" on E. face in a of earth 30 ins. diam. at base, and 18 ins. dug 2 pits 18 × 12 × 12 ins. E. and W., dist. 5 from mound for 1/16 Sec. Cor.
80.09	To the Corner to Secs. 7. 8. 17 and 18. Land Rough broken & mom no Grazing good Soil Sandy 2nd Rate

Uncompahgre Ute Indian Surveys.

Subdivisions of T. 9 S. R. 2 W. E. Salt Lake Mer. Utah Terr.y Con.td

Chains.	
	West on a random line bet. Secs. 7 and 18 Var. 16° 40' East.
20.00	Set a temporary 1/16 Sec. Cor. Land Rough broken & mountainous Soil 2nd Rate.
40.00	Set a temporary 1/4 Sec. Cor. Land Rough broken & mountainous Soil 2nd Rate.
60.00	Set a temporary 1/16 Sec. Cor. Land Rough broken & mountainous Soil 2nd Rate.
79.92	Intersect the West Tp line ~~ship~~ at 24 links N of the corner to Secs. 7. 8. 17 & 18 Land Rough broken and mountainous Soil 2nd Rate.
	From this corner I run N 89° 50' E on a true line bet. Secs. 7 and 18. with the same var.
19.92	Set a Sandstone 12 x 8 x 5 ins. 12 ins. in ground marked "1/16" on E. face in a mound of earth 30 ins. diam. at base and 18 ins. high; dug 2 pits 18 x 12 x 12 ins. E. and W., dist. 5 ft. from mound for 1/16 Sec. Cor.
39.92	Set a Sandstone 16 x 10 x 4 ins. 12 ins. in ground marked "1/4" on E. face in a mound of earth 30 ins. diam. at base and 20 ins. high; dug 2 pits 18 x 12 x 12 ins. E. and W., dist. 5 ft. from mound for 1/4 Sec. Cor.
59.92	Set a Sandstone 11 x 8 x 5 ins. 12 ins. in ground marked "1/16" on E. face in a mound of earth 30 ins. diam. at base and 18 ins. high; dug 2 pits 18 x 12 x 12 ins. E. and W., dist. 5 ft. from mound for 1/16 Sec. Cor.
79.92	To the Corner to Secs. 7. 8. 17 & 18. Land Rough broken & mountainous Grazing Good Soil Fairly 2nd Rate

66

Uncompahgre Ute Indian Surveys.

Subdivisions of T. 1 S. R. 2 E. Salt Lake Mer. Utah Terry Con.td

Chains	North bet. Secs. 1 and 8 Var. 16° 00'
20.00	Set a Sandstone 16 x 8 x 5 ins. 12 in ground marked "1/16" on N. face in a mound of earth 30 ins. diam. at base 18 ins. high; dug 2 pits 18 x 12 x 12 ins. N. & S. dist. 5 ft. from mound for 1/16 Sec. Cor. Land Rough Broken & mountainous Soil 2nd R
40.00	Set a Sandstone 20 x 16 x 3 ins. 12 in ground marked "1/4" on N. face in a mound of earth 30 ins. diam. at base 20 ins. high; dug 2 pits 18 x 12 x 12 ins. N. & S. dist. 5 ft. from mound for 1/4 Sec. Cor. Land Rough Broken & mountainous Soil 2nd R
60.00	Set a Sandstone 20 x 10 x 5 ins. 12 in ground marked "1/16" on N. face in mound of earth 30 ins. diam. at base an 18 ins. high; dug 2 pits 18 x 12 x 12 ins. N. & S. dist. 5 ft. from mound for 1/16 Sec. Cor. Land Rough Broken & mountainous Soil 2nd R
80.00	Set a Sandstone 20 x 10 x 5 ins. 12 in ground marked "/" on N. & E. face on S. & E. face "////" ~~on N.W. face~~ in a mound of ear 36 ins. diam. at base, and 30 ins. high; d pits 18 x 18 x 12 ins. in each Section 5 from mound for Corner to Secs. 5. 1. Land Rough Broken Grazing Good Soil Sandy 2nd Rate

Uncompahgre Ute Indian Surveys.

Subdivisions of T. 9 S.R. 24 E. Salt Lake Mer. Utah Terr.y Con.td

Chains	
	East on a random line bet. Secs. 5 and 8. Var: 16° 00' East.
20.00	Set a temporary 1/16 Sec. Cor. Land Rough Broken and mountainous Soil 2nd Rate.
40.00	Set a temporary 1/4 Sec. Cor. Land Rough Broken and mountainous Soil 2nd Rate.
60.00	Set a temporary 1/16 Sec. Cor. Land Rough Broken and mountainous Soil 2nd Rate.
80.44	Intersect the N.S. line at 28 links S of the corner to Secs. 4. 5. 8. & 9. Land Rough Broken and mountainous Soil 2nd Rate
	From this corner I run S 89° 48' W on a true line between Secs. 5 and 8 with the same var.
20.11	Set a Sandstone 15 × 7 × 5 ins. 12 ins. in ground marked "1/16" on E. face in a mound of earth 30 ins. diam. at base and 18 ins. high; dug 2 pits 18 × 12 × 12 ins. E. and W., dist. 5 ft. from mound for 1/16 Sec. Cor.
40.22	Set a Sandstone 12 × 8 × 4 ins. 12 ins. in ground marked "1/4" on E. face in a mound of earth 30 ins. diam. at base and 20 ins. high; dug 2 pits 18 × 12 × 12 ins. E. and W., dist. 5 ft. from mound for 1/4 Sec. Cor.
60.33	Set a Sandstone 15 × 7 × 5 ins. 12 ins. in ground marked "1/16" on E. face in a mound of earth 30 ins. diam. at base and 18 ins. high; dug 2 pits 18 × 12 × 12 ins. E. and W., dist. 5 ft. from mound for 1/16 Sec. Cor.
80.44	To the Corner to Secs. 5. 6. 7 and 8. Land Rough Broken & mountainous Grazing Good Soil Sandy 2nd Rate

June 22nd 1883

Examined by.....

Compared by.....

FIELD NOTES

OF THE SURVEY OF THE

Subdivisional 16 and 4 Section Lines

OF

Township No. 9 South

Range No. 24 East

OF THE

SALT LAKE MERIDIAN

IN

Utah Territory,

AS SURVEYED BY

DANIEL G. MAJOR,

U. S. Surveyor,

Under his Contract,

Dated December 20th, 1880.

Survey Commenced, June 23d, 1883

Survey Completed, June 27th " 1883.

[4—590.] 72

Township No. 9 South of Range No. 24 E. of Salt Lake Mer.
Ter. of Utah

6	5	4	3 119 116 115	2 102 101 100	1 87 86 85
7	8	9	10 114 113 112	11 99 98 97	12 84 83 82
18	17	16	15 111 110 109	14 96 95 94	13 81 80 79
19	20	21	22 108 107 106	23 93 92 91	24 78 77 76
30	29	28	27 105 104 103	26 90 89 88	25 75 74 73
31	32	33	34	35	36

Scale 80 chains to an inch
20 40 60 80

True Meridian

[8882—20 M.]

Uncompahgre Ute Indian Surveys.

Subdivisions of T. 9 S. R. 24 E. Salt Lake Mer. Utah Terr.y Con.td

Chains. From the S 1/16 Sec. Cor. on Sec. line between Sections 25 and 26 I run East on a random line through the middle of the S half of Sec. 25

Var. 16° 00" East.

20.00 Set a temporary 1/16 Sec. Cor. Land Broken & mountainous Soil 2nd Rate.

40.00 Set a temporary 1/16 Sec. Cor. Land Broken & mountainous Soil 2nd Rate.

60.00 Set a temporary 1/16 Sec. Cor. Land Broken & mountainous Soil 2nd Rate.

80.30 Intersect the N. & S. line bet. Secs. 25 and 30 at 16 links S of the S 1/16 Sec. Cor. and Broken & mountainous Soil 2nd Rate.

From this corner I run S 89° 53' W on a true line through the middle of the S half of Sec. 25 with the same var.

20.17 Set a Sandstone 20 x 10 x 4 ins. 12 ins. in the ground, marked "1/16" on E. face in a mound of earth 30 ins. diam. at base and 18 ins. high, dug 2 pits 18 x 12 x 12 ins. E & W. dist. 5 ft. from mound for 1/16 Sec. Cor.

40.15 Set a Sandstone 18 x 6 x 3 ins. 12 ins. the ground, marked "1/16" on E. face in a ound of earth 30 ins. diam. at base and 18 ins. high, dug 2 pits 18 x 12 x 12 ins. E & W. dist. 5 ft. from mound for 1/16 Sec. Cor.

60.23 Set a Sandstone 20 x 10 x 8 ins. 12 ins. the ground, marked "1/16" on E. face in a ound of earth 30 ins. diam. at base and 8 ins. high, dug 2 pits 18 x 12 x 12 ins. E & W. dist. 5 ft. from mound for 1/16 Sec. Cor.

80.30 To the S 1/16 Sec. Cor. on Sec. line between ecs. 25 and 26.

and Broken & mountainous
razing good
oil Sandy 2nd Rate

Uncompahgre Ute Indian Surveys.

Subdivisions of T. 1 S. R. 2 E. Salt Lake Mer. Utah Terr.y Con.td

Chains	
	From the 1/4 Sec. Cor. on Sec. line between Sections 25 and 26. I run East on a random line through the middle of Sec. 25
	Var. 16° 11' East.
20.00	Set a temporary 1/16 Sec. Cor. Land Broken & mountainous Soil 2nd Rate.
40.00	Set a temporary 1/4 Sec. Cor. Land Broken & mountainous Soil 2nd Rate.
60.00	Set a temporary 1/16 Sec. Cor. Land Broken & mountainous Soil 2nd Rate.
80.57	Intersect the N. and S. line bet. Secs. 25 & 30 at 64 links S of the 1/4 Sec. Cor. Land Broken & mountainous Soil 2nd Rate. From this corner I run S 89° 33' W on a true line through the middle of Sec. 25 with the same var.
20.12	Set a Sandstone 12 x 10 x 3 ins. 12 ins. in ground marked "1/16" on E. face in a mound of earth 30 ins. diam. at base and 18 ins. high; dug 2 pits 18 x 12 x 12 ins. E. and W. dist. 5 ft. from mound for 1/16 Sec. Cor.
40.25	Set a Sandstone 14 x 6 x 5 ins. 12 ins. in ground marked "1/4" on E. face in a mound of earth 30 ins. diam. at base and 18 ins. high; dug 2 pits 18 x 12 x 12 ins. E. and W. dist. 5 ft. from mound for 1/4 Sec. Cor.
60.37	Set a Sandstone 18 x 10 x 3 ins. 12 ins. in ground marked "1/16" on E. face in a mound of earth 30 ins. diam. at base and 18 ins. high; dug 2 pits 18 x 12 x 12 ins. E. and W. dist. 5 ft. from mound for 1/16 Sec. Cor.
80.50	To the 1/4 Sec. Cor. on Sec. line between Secs. 25 and 30 Land Broken & mountainous Grazing Good Soil Sandy 2nd Rate

73 75

Uncompahgre Ute Indian Surveys.

Subdivisions of T. 9 S. R. 24 E. Salt Lake Mer. Utah Terry Con.td

Chains.	
	From the N 1/16 Sec. Cor. on Sec. line between Sections 25 and 26 I run East on a random line through the middle of the N half of Sec. 25 Var. 16° 00' East.
20.00	Set a temporary 1/16 Sec. Cor. Land Broken & Mountainous Soil 2nd Rate.
40.00	Set a temporary 1/16 Sec. Cor. Land Broken & Mountainous Soil 2nd Rate.
60.00	Set a temporary 1/16 Sec. Cor. Land Broken & Mountainous Soil 2nd Rate.
80.24	Intersect the N. & S. line bet. Secs. 25 and 30 at 40 links W of the N 1/16 Sec. Cor. Land Broken & mountains Soil 2nd Rate. From this corner I run N 89° 43' W on a true line through the middle of the N half of Sec. 25 with the same var.
20.00	Set a Sandstone 16 x 8 x 4 ins. 12 ins. in the ground, marked "1/16" on E. face in a mound of earth 30 ins. diam. at base and 18 ins. high, dug 2 pits 18 x 12 x 12 ins. E & W. dist. 5 ft. from mound for 1/16 Sec. Cor.
40.12	Set a Sandstone 20 x 10 x 3 ins. 12 ins. in the ground, marked "1/16" on E. face in a mound of earth 30 ins. diam. at base and 18 ins. high, dug 2 pits 18 x 12 x 12 ins. E & W. dist. 5 ft. from mound for 1/16 Sec. Cor.
60.18	Set a Sandstone 14 x 10 x 5 ins. 12 ins. in the ground, marked "1/16" on E. face in a mound of earth 30 ins. diam. at base and 18 ins. high, dug 2 pits 18 x 12 x 12 ins. E & W. dist. 5 ft. from mound for 1/16 Sec. Cor.
80.24	To the N 1/16 Sec. Cor. on Sec. line between Secs 25 and 26. Land Broken & mountainous Grazing good Soil Sandy 2nd Rate

Uncompahgre Ute Indian Surveys.

Subdivisions of T. 9 S. R. 7 E. Salt Lake Mer. Utah Terr.y Con.ts

Chains	
	From the 1/4 Sec. Cor. on Sec. line between Sections 25 and 26 I run East on a random line through the middle of Sec. 25
	Var. 16° 11' East
20.00	Set a temporary 1/16 Sec. Cor. Land Broken & mountainous Soil 2nd Rate.
40.00	Set a temporary 1/4 Sec. Cor. Land Broken & mountainous Soil 2nd Rate.
60.00	Set a temporary 1/16 Sec. Cor. Land Broken & mountainous Soil 2nd Rate.
80.50	Intersect the N. and S. line bet. Secs. 25 & 30 at 64 links S of the 1/4 Sec. Cor. Land Broken & mountainous Soil 2nd Rate.
	From this corner I run S 89° 33' W on a true line through the middle of Sec. 25 with the same var.
20.12	Set a Sandstone 12 x 10 x 3 ins. 12 ins. in ground marked "1/16" on E. face in a mound of earth 30 ins. diam. at base and 18 ins. high; dug 2 pits 18 x 12 x 12 ins. E. and W. dist. 5 ft. from mound for 1/16 Sec. Cor.
40.25	Set a Sandstone 14 x 6 x 5 ins. 12 ins. in ground marked "1/4" on E. face in a mound of earth 30 ins. diam. at base and 18 ins. high; dug 2 pits 18 x 12 x 12 ins. E. and W. dist. 5 ft. from mound for 1/4 Sec. Cor.
60.37	Set a Sandstone 18 x 10 x 3 ins. 12 ins. in ground marked "1/16" on E. face in a mound of earth 30 ins. diam. at base and 18 ins. high; dug 2 pits 18 x 12 x 12 ins. E. and W. dist. 5 ft. from mound for 1/16 Sec. Cor.
80.50	To the 1/4 Sec. Cor. on Sec. line between Secs. 25 and 30 Land Broken & mountainous Grazing good Soil Sandy 2nd Rate

Uncompahgre Ute Indian Surveys.

Subdivisions of T. 9 S. R. 24 E. Salt Lake Mer. Utah Terr.y Con.td

Chains. From the 1/4 Sec. Cor. on Sec. line between Sections 23 and 24 I run East on a random line through the middle of Sec. 24

Var. 16° 11 East.

20.00 Set a temporary 1/16 Sec. Cor. Land Broken & mountainous Soil 2nd Rate.

40.00 Set a temporary 1/4 Sec. Cor. Land Broken & mountainous Soil 2nd Rate.

60.00 Set a temporary 1/16 Sec. Cor. Land Broken & mountainous Soil 2nd Rate.

81.46 Intersect the N. and S. line bet. Secs. 19 & 24 at 14 links N of the 1/4 Sec. Cor. Land Broken & mountainous Soil 2nd Rate. From this corner I run N 89° 54' W on a true line through the middle of Sec. 24 the same var.

20.11 Set a Sandstone 14 x 6 x 3 ins. 12 ins. in ground marked "1/16" on E. face in a mound of earth 30 ins. diam. at base and 8 ins. high; dug 2 pits 18 x 12 x 12 ins. E. and W., dist. 5 ft. from mound for 1/16 Sec. Cor.

40.23 Set a Sandstone 20 x 12 x 2 ins. 12 ins. ground marked "1/4" on E. face in a mound of earth 30 ins. diam. at base and 8 ins. high; dug 2 pits 18 x 12 x 12 ins. E. and W., dist. 5 ft. from mound for 1/4 Sec. Cor.

60.3 Set a Sandstone 16 x 8 x 5 ins. 12 ins. ground marked "1/16" on E. face in a mound of earth 30 ins. diam. at base and 18 ins. high; dug 2 pits 18 x 12 x 12 ins. E. and W., dist. 5 ft. from mound for 1/16 Sec. Cor.

81.4 To the 1/4 Sec. Cor. on Sec. line between Secs. 23 and 24 and Broken & mountainous

razing good oil Shale 2nd Rate

Chains.	
	From the S 1/16 Sec. Cor. on Sec. line between Sections 23 and 24 I run East on a random line through the middle of the S half of Sec. 24 Var. 16° 00' East.
20.00	Set a temporary 1/16 Sec. Cor. Land Broken & mountainous Soil 2nd Rate.
40.00	Set a temporary 1/16 Sec. Cor. Land Broken & mountainous Soil 2nd Rate.
60.00	Set a temporary 1/16 Sec. Cor. Land Broken & mountainous Soil 2nd Rate.
80.52	Intersect the N. & S. line bet. Secs. 19 and 24 at 26 links N of the S 1/16 Sec. Cor. Land Broken & mount.s Soil 2nd Rate. From this corner I run N 89° 49' W on a true line through the middle of the S half of Sec. 24 with the same var.
20.15	Set a Sandstone 16 × 8 × 8 ins. 12 ins. in the ground, marked "1/16" on E. face in a mound of earth 30 ins. diam. at base and 18 ins. high, dug 2 pits 18 × 12 × 12 ins. E & W. dist. 5 ft. from mound for 1/16 Sec. Cor.
40.26	Set a Sandstone 14 × 8 × 4 ins. 12 ins. in the ground, marked "1/16" on E. face in a mound of earth 30 ins. diam. at base and 18 ins. high, dug 2 pits 18 × 12 × 12 ins. E & W. dist. 5 ft. from mound for 1/16 Sec. Cor.
60.39	Set a Sandstone 24 × 10 × 3 ins. 12 ins. in the ground, marked "1/16" on E. face in a mound of earth 30 ins. diam. at base and 18 ins. high, dug 2 pits 18 × 12 × 12 ins. E & W. dist. 5 ft. from mound for 1/16 Sec. Cor.
80.52	To the S 1/16 Sec. Cor. on Sec. line between Secs. 23 and 24 Land Broken & mountainous Grazing good Soil Sandy 2nd Rate

Uncompahgre Ute Indian Surveys.

Subdivisions of T. 9 S. R. 24 E. Salt Lake Mer. Utah Terr.y Con.td

Chains.	
	From the S 1/16 Sec. Cor. on Sec. line between Sections 13 and 14 I run East on a random line through the middle of the S half of Sec. 13. Var. 16° 11' East.
20.00	Set a temporary 1/16 Sec. Cor. Land Bet. Rw & mountainous Soil 2nd Rate.
40.00	Set a temporary 1/16 Sec. Cor. Land Bet. Rw & mountainous Soil 2nd Rate.
60.00	Set a temporary 1/16 Sec. Cor. Land Bet. Rw & mountainous Soil 2nd Rate.
81.39	Intersect the N. & S. line bet. Secs. 13 and 18. at 16 links N of the S 1/16 Sec. Cor. Land Bet. Rw & mount.s Soil 2nd Rate. From this corner I run N 89° 53' W on a true line through the middle of the S half of Sec. 13 with the same var.
21.11	Set a Sandstone 16 x 8 x 6 ins. 12 ins. in the ground, marked "1/16" on E. face in a mound of earth 30 ins. diam. at base and 18 ins. high, dug 2 pits 18 x 12 x 12 ins. E & W. dist. 5 ft. from mound for 1/16 Sec. Cor.
41.20	Set a Sandstone 21 x 12 x 5 ins. 12 ins. in the ground, marked "1/16" on E. face in a mound of earth 30 ins. diam. at base and 18 ins. high, dug 2 pits 18 x 12 x 12 ins. E & W. dist. 5 ft. from mound for 1/16 Sec. Cor.
61.30	Set a Sandstone 24 x 10 x 3 ins. 12 ins. in the ground, marked "1/16" on E. face in a mound of earth 30 ins. diam. at base and 18 ins. high, dug 2 pits 18 x 12 x 12 ins. E & W. dist. 5 ft. from mound for 1/16 Sec. Cor.
81.39	To the S 1/16 Sec. Cor. on Sec. line between Secs. 13 and 14 Land Bet. Rw & mountainous Grazing good Soil Sandy 2nd Rate

Uncompahgre Ute Indian Surveys.

Subdivisions of T. 1 S. R. 14 E. Salt Lake Mer. Utah Terr.y Cont.d

Chains.	
	From the S. 1/16 Sec. Cor. on Sec. line between Sections 23 and 24 I run East on a random line through the middle of the S. half of Sec. 24
	Var. 16° 00' East.
20.00	Set a temporary 1/16 Sec. Cor. Land Bushes & mountainous Soil 2nd Rate.
40.00	Set a temporary 1/16 Sec. Cor. Land Bushes & mountainous Soil 2nd Rate.
60.00	Set a temporary 1/16 Sec. Cor. Land Bushes & mountainous Soil 2nd Rate.
80.58	Intersect the N. & S. line bet. Secs. 19 and 24 at 21 links S. of the S. 1/16 Sec. Cor. Land Bushes mountainous Soil 2nd Rate. From this corner I run N. 89° 51' W. on a true line through the middle of the North half of Sec. 24 with the same var.
21.11	Set a Mudstone 16 x 11 x 4 ins. 12 ins. in the ground, marked "1/16" on E. face in a mound of earth 30 ins. diam. at base and 18 ins. high, dug 2 pits 18 x 12 x 12 ins. E. & W. dist. 5 ft. from mound for 1/16 Sec. Cor.
41.29	Set a Sandstone 18 x 5 x 5 ins. 12 ins. in the ground, marked "1/16" on E. face in a mound of earth 30 ins. diam. at base and 18 ins. high, dug 2 pits 18 x 12 x 12 ins. E. & W. dist. 5 ft. from mound for 1/16 Sec. Cor.
61.44	Set a Mudstone 16 x 8 x 3 ins. 12 ins. in the ground, marked "1/16" on E. face in a mound of earth 30 ins. diam. at base and 18 ins. high, dug 2 pits 18 x 12 x 12 ins. E. & W. dist. 5 ft. from mound for 1/16 Sec. Cor.
80.58	To the S. 1/16 Sec. Cor. on Sec. line between Secs. 23 and 24
	Land Bushes & mountainous
	Grazing 2nd
	Soil Stony 2nd Rate

Uncompahgre Ute Indian Surveys.

Subdivisions of T. 9 S. R. 24 E. Salt Lake Mer. Utah Terr.y Con.td

Chains.	
	From the N 1/16 Sec. Cor. on Sec. line between Sections 13 and 14 I run East on a random line through the middle of the W half of Sec. 13
	Var. 16° 00' East.
20.00	Set a temporary 1/16 Sec. Cor. Land Broken & mountainous Soil 2nd Rate.
40.00	Set a temporary 1/16 Sec. Cor. Land Broken & mountainous Soil 2nd Rate.
60.00	Set a temporary 1/16 Sec. Cor. Land Broken & mountainous Soil 2nd Rate.
80.60	Intersect the N. & S. line bet. Secs. 13 and 18 at 72 links S of the N 1/16 Sec. Cor. Land Broken mountainous Soil 2nd Rate. From this corner I run S 89° 29' W on a true line through the middle of the N half of Sec. 13 with the same var.
20.15	Set a Sandstone 14 x 12 x 8 ins. 12 ins. in the ground, marked "1/16" on E. face in a mound of earth 30 ins. diam. at base and 18 ins. high, dug 2 pits 18 x 12 x 12 ins. E & W. dist. 5 ft. from mound for 1/16 Sec. Cor.
40.30	Set a Sandstone 16 x 10 x 5 ins. 12 ins. in the ground, marked "1/16" on E. face in a mound of earth 30 ins. diam. at base and 18 ins. high, dug 2 pits 18 x 12 x 12 ins. E & W. dist. 5 ft. from mound for 1/16 Sec. Cor.
60.45	Set a Sandstone 14 x 12 x 5 ins. 12 ins. in the ground, marked "1/16" on E. face in a mound of earth 30 ins. diam. at base and 18 ins. high, dug 2 pits 18 x 12 x 12 ins. E & W. dist. 5 ft. from mound for 1/16 Sec. Cor.
80.60	To the N 1/16 Sec. Cor. on Sec. line between Secs 13 and 14
	Land Broken & mountainous
	Grazing good
	Soil Sandy 2nd Rate
	June 23, 1883

Uncompahgre Ute Indian Surveys.

Subdivisions of T. 9 S.R. 24 E. Salt Lake Mer. Utah Terr.y Coq.ed

Chains	
	From the 1/4 Sec. Cor. on Sec. line between Sections 13 and 14 I run East on a random line through the middle of Sec. 13
	Var. 16° 10' East.
20.00	Set a temporary 1/16 Sec. Cor. Land Broken & mountainous Soil 2nd Rate.
40.00	Set a temporary 1/4 Sec. Cor. Land Broken & mountainous Soil 2nd Rate.
60.00	Set a temporary 1/16 Sec. Cor. Land Broken & mountainous Soil 2nd Rate.
80.48	Intersect the N. and S. line bet. Secs. 13 & 18 at 16 links S of the 1/4 Sec. Cor. Land broken & mountainous Soil 2nd Rate. From this corner I run S 89° 53' W on a true line through the middle of Sec. 13 with the same var.
20.12	Set a Sandstone 14 x 6 x 4 ins. 12 ins. in ground marked "1/16" on E. face in a mound of earth 30 ins. diam. at base and 18 ins. high; dug 2 pits 18 x 12 x 12 ins. E. and W. dist. 5 ft. from mound for 1/16 Sec. Cor.
40.24	Set a Sandstone 16 x 12 x 5 ins. 12 ins. in ground marked "1/4" on E. face in a mound of earth 30 ins. diam. at base and 18 ins. high; dug 2 pits 18 x 12 x 12 ins. E. and W. dist. 5 ft. from mound for 1/4 Sec. Cor.
60.36	Set a Sandstone 24 x 8 x 3 ins. 12 ins. in ground marked "1/16" on E. face in a mound of earth 30 ins. diam. at base and 18 ins. high; dug 2 pits 18 x 12 x 12 ins. E. and W. dist. 5 ft. from mound for 1/16 Sec. Cor.
80.48	To the 1/4 Sec. Cor. on Sec. line between Secs. 13 and 14
	Land Broken & mountainous
	Grazing good
	Soil Sandy 2nd Rate

Uncompahgre Ute Indian Surveys.

Subdivisions of T. 9 S. R. 2 W. E. Salt Lake Mer. Utah Terry Con.td

Chains.	
	From the 1/4 Sec. Cor. on Sec. line between Sections 11 and 12 I run East on a random line through the middle of Sec. 12
	Var. 16° 11' East.
20.00	Set a temporary 1/16 Sec. Cor. Land Broken & mountainous Soil 2nd Rate.
40.00	Set a temporary 1/4 Sec. Cor. Land Broken & mountainous Soil 2nd Rate.
60.00	Set a temporary 1/16 Sec. Cor. Land Broken & mountainous Soil 2nd Rate.
80.32	Intersect the N. and S. line bet. Secs. 7 & 12 at 40 links S of the 1/4 Sec. Cor. Land Broken & mountain & Soil 2nd Rate. From this corner I run S 89° 43' W on a true line through the middle of Sec. 12 with the same var.
21.18	Set a Sandstone 18 x 6 x 4 ins. 12 ins. in ground marked "1/16" on E. face in a mound of earth 30 ins. diam. at base and 18 ins. high; dug 2 pits 18 x 12 x 12 ins. E. and W., dist. 5 ft. from mound for 1/16 Sec. Cor.
41.16	Set a Sandstone 14 x 10 x 4 ins. 12 ins. in ground marked "1/4" on E. face in a mound of earth 30 ins. diam. at base and 18 ins. high; dug 2 pits 18 x 12 x 12 ins. E. and W., dist. 5 ft. from mound for 1/4 Sec. Cor.
61.24	Set a Sandstone 16 x 8 x 6 ins. 12 ins. in ground marked "1/16" on E. face in a mound of earth 30 ins. diam. at base and 18 ins. high; dug 2 pits 18 x 12 x 12 ins. E. and W., dist. 5 ft. from mound for 1/16 Sec. Cor.
80.32	To the 1/4 Sec. Cor. on Sec. line between Secs. 11 and 12 Land Broken & mountainous Grazing good Soil Sandy 2nd Rate

Uncompahgre Ute Indian Surveys.

Subdivisions of T. 7 S.R. 24 E. Salt Lake Mer. Utah Terr.y Con.td

Chains.	
	From the N 1/16 Sec. Cor. on Sec. line between Sections 11 and 12 I run East on a random line through the middle of the N half of Sec. 12. Var. 16° 00 East.
20.00	Set a temporary 1/16 Sec. Cor. Land Broken & mountainous Soil 2nd Rate.
40.00	Set a temporary 1/16 Sec. Cor. Land Broken & mountainous Soil 2nd Rate.
60.00	Set a temporary 1/16 Sec. Cor. Land Broken & mountainous Soil 2nd Rate.
80.40	Intersect the N. & S. line bet. Secs 7 and 12 at 24 links N of the N 1/16 Sec. Cor. Land Broken & mountainous Soil 2nd Rate. From this corner I run N 89° 50' W on a true line through the middle of the N half of Sec. 12 with the same var.
20.10	Set a Sandstone 16 × 8 × 8 ins. 12 ins. in the ground, marked "1/16" on E. face in a mound of earth 30 ins. diam. at base and 18 ins. high, dug 2 pits 18 × 12 × 12 ins. E & W. dist. 5 ft. from mound for 1/16 Sec. Cor.
40.20	Set a Sandstone 12 × 10 × 3 ins. 12 ins. in the ground, marked "1/16" on E. face in a mound of earth 30 ins. diam. at base and 18 ins. high, dug 2 pits 18 × 12 × 12 ins. E & W. dist. 5 ft. from mound for 1/16 Sec. Cor.
60.30	Set a Sandstone 16 × 8 × 4 ins. 12 ins. in the ground, marked "1/16" on E. face in a mound of earth 30 ins. diam. at base and 18 ins. high, dug 2 pits 18 × 12 × 12 ins. E & W. dist. 5 ft. from mound for 1/16 Sec. Cor.
80.40	To the N 1/16 Sec. Cor. on Sec. line between Secs. 11 and 12. Land Broken & mountainous Grazing good Soil Sandy 2nd Rate.

Uncompahgre Ute Indian Surveys.

Subdivisions of T. 9 S. R. 24 E. Salt Lake Mer. Utah Terry Con.td

Chains.	
	From the S 1/16 Sec. Cor. on Sec. line between Sections 1 and 2 I run East on a random line through the middle of the S half of Sec. 1
	Var. 16° 11' East.
20.00	Set a temporary 1/16 Sec. Cor. Land Level and rolling Soil 1st Rate.
40.00	Set a temporary 1/16 Sec. Cor. Land Level and rolling Soil 1st Rate.
60.00	Set a temporary 1/16 Sec. Cor. Land Level and rolling Soil 1st Rate.
80.60	Intersect the N. & S. line bet. Secs. 1 and 6 at 14 links S of the S 1/16 Sec. Cor. Land Level & rolling Soil 1st Rate.
	From this corner I run S 89° 54' W on a true line through the middle of the S half of Sec. 1 with the same var.
20.15	Set a Sandstone 12 x 8 x 4 ins. 12 ins. in the ground, marked "1/16" on E. face in a mound of earth 30 ins. diam. at base and 18 ins. high, dug 2 pits 18 x 12 x 12 ins. E & W. dist. 5 ft. from mound for 1/16 Sec. Cor.
40.30	Set a Sandstone 16 x 10 x 3 ins. 12 ins. in the ground, marked "1/16" on E. face in a mound of earth 30 ins. diam. at base and 18 ins. high, dug 2 pits 18 x 12 x 12 ins. E & W. dist. 5 ft. from mound for 1/16 Sec. Cor.
60.45	Set a Sandstone 24 x 8 x 2 ins. 12 ins. in the ground, marked "1/16" on E. face in a mound of earth 30 ins. diam. at base and 18 ins. high, dug 2 pits 18 x 12 x 12 ins. E & W. dist. 5 ft. from mound for 1/16 Sec. Cor.
80.60	To the S 1/16 Sec. Cor. on Sec. line between Secs. 1 and 2
	Land Level & rolling
	Grazing good
	Soil Sandy 1st Rate

Uncompahgre Ute Indian Surveys.

Subdivisions of T. 9 S. R. 24 E. Salt Lake Mer. Utah Terry. Con.td

Chains	
	From the 1/4 Sec. Cor. on Sec. line between Sections 1 and 2 I run East on a random line through the middle of Sec. 1
	Var. 16° 00 East.
20.00	Set a temporary 1/16 Sec. Cor. Land Level and rolling Soil 1st Rate.
40.00	Set a temporary 1/4 Sec. Cor. Land Level and rolling Soil 1st Rate.
60.00	Set a temporary 1/16 Sec. Cor. Land Level and rolling Soil 1st Rate.
80.20	Intersect the N. and S. line bet. Secs. 1 and 6. at 10. links N of the 1/4 Sec. Cor. Land Level + rolling Soil 1st Rate.
	From this corner I run on a true line through the middle of Sec. with the same var.
20.15	Set a Sandstone 20 x 8 x 6 ins. 12 ins. in ground marked "1/16" on E. face in a mound of earth 30 ins. diam. at base and 18 ins. high; dug 2 pits 18 x 12 x 12 ins. E. and W., dist. 5 ft. from mound for 1/16 Sec. Cor.
40.10	Set a Sandstone 24 x 10 x 3 ins. 12 ins. in ground marked "1/4" on E. face in a mound of earth 30 ins. diam. at base and 18 ins. high; dug 2 pits 18 x 12 x 12 ins. E. and W., dist. 5 ft. from mound for 1/4 Sec. Cor.
60.15	Set a Sandstone 16 x 8 x 6 ins. 12 ins. in ground marked "1/16" on E. face in a mound of earth 30 ins. diam. at base and 18 ins. high; dug 2 pits 18 x 12 x 12 ins. E. and W., dist. 5 ft. from mound for 1/16 Sec. Cor.
80.20	To the 1/4 Sec. Cor. on Sec. line between Secs. 1 and 2 Land Level and rolling Grazing good Soil 1st Rate

Uncompahgre Ute Indian Surveys.

Subdivisions of T. 9 S. R. 24 E. Salt Lake Mer. Utah Terr.y Con.td

Chains.	
	From the N 1/16 Sec. Cor. on Sec. line between Sections 1 and 2 I run East on a random line through the middle of the N half of Sec. 1
	Var. 16° 11' East.
20.00	Set a temporary 1/16 Sec. Cor. Land Level and rolling Soil 1st Rate.
40.00	Set a temporary 1/16 Sec. Cor. Land Level and rolling Soil 1st Rate.
60.00	Set a temporary 1/16 Sec. Cor. Land Level and rolling Soil 1st Rate.
80.40	Intersect the N. & S. line bet. Secs. 1 and 6 at 12 links N of the N 1/16 Sec. Cor. Land Level & rolling Soil 1st Rate.
	From this corner I run N 89° 55' W on a true line through the middle of the N half of Sec. 1 with the same var.
20.10	Set a Sandstone 16 x 10 x 4 ins. 12 ins. in the ground, marked "1/16" on E. face in a mound of earth 30 ins. diam. at base and 18 ins. high, dug 2 pits 18 x 12 x 12 ins. E & W. dist. 5 ft. from mound for 1/16 Sec. Cor.
40.20	Set a Sandstone 15 x 7 x 6 ins. 12 ins. in the ground, marked "1/16" on E. face in a mound of earth 30 ins. diam. at base and 18 ins. high, dug 2 pits 18 x 12 x 12 ins. E & W. dist. 5 ft. from mound for 1/16 Sec. Cor.
60.30	Set a Sandstone 12 x 10 x 8 ins. 12 ins. in the ground, marked "1/16" on E. face in a mound of earth 30 ins. diam. at base and 18 ins. high, dug 2 pits 18 x 12 x 12 ins. E & W. dist. 5 ft. from mound for 1/16 Sec. Cor.
80.40	To the N 1/16 Sec. Cor. on Sec. line between Secs 1 and 2
	Land Level & rolling
	Grazing good
	Soil Sandy 1st Rate

Uncompahgre Ute Indian Surveys.

Subdivisions of T. 9 S. R. 24 E. Salt Lake Mer. Utah Terr.y Con.td

Chains.	
	From the S 1/16 Sec. Cor. on Sec. line between Sections 26 and 27 I run East on a random line through the middle of the S half of Sec. 26. Var. 16° 00' East.
20.00	Set a temporary 1/16 Sec. Cor. Land Broken & mountainous Soil 2nd Rate.
40.00	Set a temporary 1/16 Sec. Cor. Land Broken & mountainous Soil 2nd Rate.
60.00	Set a temporary 1/16 Sec. Cor. Land Broken & mountainous Soil 2nd Rate.
80.14	Intersect the N. & S. line bet. Secs. 25 and 26 at 35 links N of the S 1/16 Sec. Cor. Land Broken & mountainous Soil 2nd Rate. From this corner I run N 89° 45' W on a true line through the middle of the S half of Sec. 26. with the same var.
80.13	Set a Sandstone 16 x 8 x 5 ins. 12 ins. in the ground, marked "1/16" on E. face in a mound of earth 30 ins. diam. at base and 18 ins. high, dug 2 pits 18 x 12 x 12 ins. E & W. dist. 5 ft. from mound for 1/16 Sec. Cor.
80.07	Set a Sandstone 24 x 12 x 6 ins. 12 ins. in the ground, marked "1/16" on E. face in a mound of earth 30 ins. diam. at base and 18 ins. high, dug 2 pits 18 x 12 x 12 ins. E & W. dist. 5 ft. from mound for 1/16 Sec. Cor.
80.10	Set a Sandstone 18 x 5 x 4 ins. 12 ins. in the ground, marked "1/16" on E. face in a mound of earth 30 ins. diam. at base and 18 ins. high, dug 2 pits 18 x 12 x 12 ins. E & W. dist. 5 ft. from mound for 1/16 Sec. Cor.
80.14	To the S 1/16 Sec. Cor. on Sec. line between Secs. 26 and 27 Land Broken & mountainous Grazing 2nd Soil Sandy 2nd Rate

Uncompahgre Ute Indian Surveys.

Subdivisions of T. 9 S. R. 24 E. Salt Lake Mer. Utah Terr.y Con.td

Chains	
	From the 1/4 Sec. Cor. on Sec. line between Sections 26 and 27 I run East on a random line through the middle of Sec. 26
	Var. 16° 11' East.
20.00	Set a temporary 1/16 Sec. Cor. Land Broken & mountainous Soil 2nd Rate.
40.00	Set a temporary 1/4 Sec. Cor. Land Broken & mountainous Soil 2nd Rate.
60.00	Set a temporary 1/16 Sec. Cor. Land Broken & mountainous. Soil 2nd Rate.
81.24	Intersect the N. and S. line bet. Secs. 25 & 26 at 16 links S of the 1/4 Sec. Cor. Land Broken & mountainous Soil 2nd Rate. From this corner I run S 89° 53' W on a true line through the middle of Sec. 26 with the same var.
21.16	Set a Sandstone 18 x 10 x 4 ins. 12 ins. in ground marked "1/16" on E. face in a mound of earth 30 ins. diam. at base and 18 ins. high; dug 2 pits 18 x 12 x 12 ins. E. and W. dist. 5 ft. from mound for 1/16 Sec. Cor.
40.12	Set a Sandstone 21 x 12 x 3. ins. 12 ins. in ground marked "1/4" on E. face in a mound of earth 30 ins. diam. at base and 18 ins. high; dug 2 pits 18 x 12 x 12 ins. E. and W. dist. 5 ft. from mound for 1/4 Sec. Cor.
60.18	Set a Sandstone 16 x 8 x 4 ins. 12 ins. in ground marked "1/16" on E. face in a mound of earth 30 ins. diam. at base and 18 ins. high; dug 2 pits 18 x 12 x 12 ins. E. and W. dist. 5 ft. from mound for 1/16 Sec. Cor.
81.24	To the 1/4 Sec. Cor. on Sec. line between Secs. 26 and 27 Land Broken & mountainous Grazing good Soil Sandy 2nd Rate

BOOK-A-267
512

Uncompahgre Ute Indian Surveys.

Subdivisions of T. 9 S. R. 24 E. Salt Lake Mer. Utah Terr.y Con.td

Chains.	
	From the N 1/16 Sec. Cor. on Sec. line between Sections 26 and 27 I run East on a random line through the middle of the N half of Sec. 26. Var. 16° 11' East.
20.00	Set a temporary 1/16 Sec. Cor. Land Broken & mountainous Soil 2nd Rate.
40.00	Set a temporary 1/16 Sec. Cor. Land Broken & mountainous Soil 2nd Rate.
60.00	Set a temporary 1/16 Sec. Cor. Land Broken & mountainous Soil 2nd Rate.
81.16	Intersect the N. & S. line bet. Secs. 25 and 26 at 24 links N of the N 1/16 Sec. Cor. Land Broken & mountain.s Soil 2nd Rate. From this corner I run N 89° 50' W on a true line through the middle of the N half of Sec. 26 with the same var.
21.14	Set a Sandstone 16 x 14 x 8 ins. 12 ins. in the ground, marked "1/16" on E. face in a mound of earth 30 ins. diam. at base and 18 ins. high, dug 2 pits 18 x 12 x 12 ins. E & W. dist. 5 ft. from mound for 1/16 Sec. Cor.
41.18	Set a Sandstone 21 x 8 x 4 ins. 12 ins. in the ground, marked "1/16" on E. face in a mound of earth 30 ins. diam. at base and 18 ins. high, dug 2 pits 18 x 12 x 12 ins. E & W. dist. 5 ft. from mound for 1/16 Sec. Cor.
61.12	Set a Sandstone 21 x 8 x 4 ins. 12 ins. in the ground, marked "1/16" on E. face in a mound of earth 30 ins. diam. at base and 18 ins. high, dug 2 pits 18 x 12 x 12 ins. E & W. dist. 5 ft. from mound for 1/16 Sec. Cor.
80.16	To the N 1/16 Sec. Cor. on Sec. line between Secs. 26 and 27 Land Broken & mountainous Grazing good Soil Sandy Rate 2nd June 24th 1883

Uncompahgre Ute Indian Surveys.

Subdivisions of T. 9 S.R. 24 E. Salt Lake Mer. Utah Terr.y Con.td

Chains. From the S 1/16 Sec. Cor. on Sec. line between Sections 22 and 23 I run East on a random line through the middle of the S half of Sec. 23

Var. 16° 11 East.

20.00 Set a temporary 1/16 Sec. Cor. Land Broken & mountainous Soil 2nd Rate.

40.00 Set a temporary 1/16 Sec. Cor. Land Broken & mountainous Soil 2nd Rate.

60.00 Set a temporary 1/16 Sec. Cor. Land Brok & mountainous Soil 2nd Rate.

80.08. Intersect the N. & S. line bet. Secs. 23 and 24 at 21 links S of the S 1/16 Sec. Cor. and Broken & mount.s Soil 2nd Rate.

From this corner I run on a true line through the middle of the half of Sec. with the same var.

20.02. et a Sandstone 12 × 10 × 8 ins. 12 ins. in the ground, marked "1/16" on E. face in a mound of earth 30 ins. diam. at base and 18 ins. high, dug 2 pits 18 × 12 × 12 ins. E & W. dist. 5 ft. from mound for 1/16 Sec. Cor.

40.04 Set a Sandstone 16 × 8 × 5 ins. 12 ins. the ground, marked "1/16" on E. face in a nound of earth 30 ins. diam. at base and 8 ins. high, dug 2 pits 18 × 12 × 12 ins. E & W. dist. 5 ft. from mound for 1/16 Sec. Cor.

60.06 Set a Sandstone 24 × 10 × 3 ins. 12 ins. n the ground, marked "1/16" on E. face in a ound of earth 30 ins. diam. at base and 8 ins. high, dug 2 pits 18 × 12 × 12 ins. E & W. dist. 5 ft. from mound for 1/16 Sec. Cor.

80.08 To the S 1/16 Sec. Cor. on Sec. line between ecs. 22 and 23 and Broken & mountainous razing good oil Sandy 2nd Rate

Uncompahgre Ute Indian Surveys.

Subdivisions of T. 9 S. R. 14 E. Salt Lake Mer. Utah Terry. Con.td

Chains	
	From the 1/4 Sec. Cor. on Sec. line between Sections 22 and 23 I run East on a random line through the middle of Sec. 23
	Var. 16° 11' East.
20.00	Set a temporary 1/16 Sec. Cor. Land Broken & mountainous Soil 2nd Rate.
40.00	Set a temporary 1/4 Sec. Cor. Land Broken & mountainous Soil 2nd Rate.
60.00	Set a temporary 1/16 Sec. Cor. Land Broken & mountainous Soil 2nd Rate.
80.16	Intersect the N. and S. line bet. Secs. 23 & 14 at 21 links S of the 1/4 Sec. Cor. Land Broken & mount.s Soil 2nd Rate. From this corner I run S 89° 51' W on a true line through the middle of Sec. 23 with the same var.
21.04	Set a Sandstone 16 x 8 x 4 ins. 12 ins. in ground marked "1/16" on E. face in a mound of earth 30 ins. diam. at base and 18 ins. high; dug 2 pits 18 x 12 x 12 ins. E. and W., dist. 5 ft. from mound for 1/16 Sec. Cor.
40.08	Set a Sandstone 14 x 12 x 5 ins. 12 ins. in ground marked "1/4" on E. face in a mound of earth 30 ins. diam. at base and 18 ins. high; dug 2 pits 18 x 12 x 12 ins. E. and W., dist. 5 ft. from mound for 1/4 Sec. Cor.
60.12	Set a Sandstone 20 x 10 x 3 ins. 12 ins. in ground marked "1/16" on E. face in a mound of earth 30 ins. diam. at base and 18 ins. high; dug 2 pits 18 x 12 x 12 ins. E. and W., dist. 5 ft. from mound for 1/16 Sec. Cor.
80.16	To the 1/4 Sec. Cor. on Sec. line between Secs. 22 and 23. Land Broken & mountainous Grazing good Soil Sandy 2nd Rate

Uncompahgre Ute Indian Surveys.

Subdivisions of T. 1 S. R. 14 E. Salt Lake Mer. Utah Terr.y Con.td

Chains.	
	From the N 1/16 Sec. Cor. on Sec. line between Sections 22 and 23 I run East on a random line through the middle of the N half of Sec. 23
	Var. 16° 00' East.
20.00	Set a temporary 1/16 Sec. Cor. Land Broken & mountainous Soil 2nd Rate.
40.00	Set a temporary 1/16 Sec. Cor. Land Broken & mountainous Soil 2nd Rate.
60.00	Set a temporary 1/16 Sec. Cor. Land Broken & mountainous Soil 2nd Rate.
80.26	Intersect the N. & S. line bet. Secs. 23 and 24 at 21 links N of the N 1/16 Sec. Cor. Land Broken mountains Soil 2nd Rate.
	From this corner I run N 89° 51' W on a true line through the middle of the N half of Sec. 23 with the same var.
20.00	Set a Sandstone 16 x 8 x 5 ins. 12 ins. in the ground, marked "1/16" on E. face in a mound of earth 30 ins. diam. at base and 18 ins. high, dug 2 pits 18 x 12 x 12 ins. E & W. dist. 5 ft. from mound for 1/16 Sec. Cor.
40.13	Set a Sandstone 12 x 6 x 4 ins. 12 ins. in the ground, marked "1/16" on E. face in a mound of earth 30 ins. diam. at base and 18 ins. high, dug 2 pits 18 x 12 x 12 ins. E & W. dist. 5 ft. from mound for 1/16 Sec. Cor.
60.19	Set a Sandstone 20 x 8 x 4 ins. 12 ins. in the ground, marked "1/16" on E. face in a mound of earth 30 ins. diam. at base and 18 ins. high, dug 2 pits 18 x 12 x 12 ins. E & W. dist. 5 ft. from mound for 1/16 Sec. Cor.
80.26	To the N 1/16 Sec. Cor. on Sec. line between Secs. 22 and 23
	Land Broken & mountainous
	Grazing good
	Soil sandy 2nd Rate

BOOK-A-26
516

Uncompahgre Ute Indian Surveys.

Subdivisions of T. 9 S. R. 24 E. Salt Lake Mer. Utah Terr.y Con.td

Chains.	
	From the S 1/16 Sec. Cor. on Sec. line between Sections 14 and 15 I run East on a random line through the middle of the S half of Sec. 14 Var. 16° 15' East.
20.00	Set a temporary 1/16 Sec. Cor. Land Broken & mountainous Soil 2nd Rate.
40.00	Set a temporary 1/16 Sec. Cor. Land Broken & mountainous Soil 2nd Rate.
60.00	Set a temporary 1/16 Sec. Cor. Land Broken & mountainous Soil 2nd Rate.
80.42	Intersect the N. & S. line bet. Secs. 13 and 14 at 34 links S of the S 1/16 Sec. Cor. Land Broken & mountain.s Soil 2nd Rate. From this corner I run S 89° 45' W on a true line through the middle of the S half of Sec. 14 with the same var.
20.11	Set a Sandstone 16 x 8 x 5 ins. 12 ins. in the ground, marked "1/16" on E. face in a mound of earth 30 ins. diam. at base and 18 ins. high, dug 2 pits 18 x 12 x 12 ins. E & W. dist. 5 ft. from mound for 1/16 Sec. Cor.
40.21	Set a Sandstone 12 x 10 x 5 ins. 12 ins. in the ground, marked "1/16" on E. face in a mound of earth 30 ins. diam. at base and 18 ins. high, dug 2 pits 18 x 12 x 12 ins. E & W. dist. 5 ft. from mound for 1/16 Sec. Cor.
60.52	Set a Sandstone 15 x 6 x 5 ins. 12 ins. in the ground, marked "1/16" on E. face in a mound of earth 30 ins. diam. at base and 18 ins. high, dug 2 pits 18 x 12 x 12 ins. E & W. dist. 5 ft. from mound for 1/16 Sec. Cor.
80.42	To the S 1/16 Sec. Cor. on Sec. line between Secs. 14 and 15 Land Broken & mountainous Grazing good Soil Sandy Rate 2nd

Uncompahgre Ute Indian Surveys.

Subdivisions of T. 1 S. R. 1 W. E. Salt Lake Mer. Utah Terr.y Con.td

Chains	
	From the 1/4 Sec. Cor. on Sec. line between Sections 14 and 15 I run East on a random line through the middle of Sec. 14
	Var. 16° 15 East.
20.00	Set a temporary 1/16 Sec. Cor. Land Broken & mountainous Soil 2nd Rate.
40.00	Set a temporary 1/4 Sec. Cor. Land Broken & mountainous Soil 2nd Rate.
60.00	Set a temporary 1/16 Sec. Cor. Land Broken & mountainous Soil 2nd Rate.
81.39	Intersect the N. and S. line bet. Secs. 13 & 14 at 15 links S of the 1/4 Sec. Cor. Land Broken & mountain.s Soil 2nd Rate. From this corner I run S 89° 54' W on a true line through the middle of Sec. 14 with the same var.
21.11	Set a Sandstone 26 x 12 x 2 ins. 12 ins. in ground marked "1/16" on E. face in a mound of earth 30 ins. diam. at base and 18 ins. high; dug 2 pits 18 x 12 x 12 ins. E. and W., dist. 5 ft. from mound for 1/16 Sec. Cor.
41.20	Set a Sandstone 14 x 11 x 8. ins. 12 ins. in ground marked "1/4" on E. face in a mound of earth 30 ins. diam. at base and 18 ins. high; dug 2 pits 18 x 12 x 12 ins. E. and W., dist. 5 ft. from mound for 1/4 Sec. Cor.
61.31	Set a Sandstone 18 x 14 x 4 ins. 12 ins. in ground marked "1/16" on E. face in a mound of earth 30 ins. diam. at base and 18 ins. high; dug 2 pits 18 x 12 x 12 ins. E. and W., dist. 5 ft. from mound for 1/16 Sec. Cor.
81.39	To the 1/4 Sec. Cor. on Sec. line between Secs. 14 and 15 Land Broken & mountainous Grazing good Soil Sandy 2nd Rate

Uncompahgre Ute Indian Surveys.

Subdivisions of T. 9 S. R. 24 E. Salt Lake Mer. Utah Terr.y Con.td

Chains. From the N 1/16 Sec. Cor. on Sec. line between Sections 14 and 15 I run East on a random line through the middle of the N half of Sec. 14

Var. 16° 15' East.

20.00 Set a temporary 1/16 Sec. Cor. Land Broken & mountainous Soil 2nd Rate.

40.00 Set a temporary 1/16 Sec. Cor. Land Broken & mountainous Soil 2nd Rate.

60.00 Set a temporary 1/16 Sec. Cor. Land Bro & mountainous Soil 2nd Rate.

81.62 Intersect the N. & S. line bet. Secs. 13 and 14 at 26 links S of the N 1/16 Sec. Cor. and Broken & mountains Soil 2nd Rate.

From this corner I run S 89° 49' W on a true line through the middle of the N half of Sec. 14 with the same var.

21.15 Set a Sandstone 18 x 10 x 8 ins. 12 ins. in the ground, marked "1/16" on E. face in a mound of earth 30 ins. diam. at base and 18 ins. high, dug 2 pits 18 x 12 x 12 ins. E & W. dist. 5 ft. from mound for 1/16 Sec. Cor.

40.31 Set a Sandstone 14 x 5 x 3 ins. 12 ins. the ground, marked "1/16" on E. face in a mound of earth 30 ins. diam. at base and 18 ins. high, dug 2 pits 18 x 12 x 12 ins. E & W. dist. 5 ft. from mound for 1/16 Sec. Cor.

60.47 Set a Sandstone 16 x 8 x 4 ins. 12 ins. in the ground, marked "1/16" on E. face in a mound of earth 30 ins. diam. at base and 8 ins. high, dug 2 pits 18 x 12 x 12 ins. E & W. dist. 5 ft. from mound for 1/16 Sec. Cor.

81.62 To the N 1/16 Sec. Cor. on Sec. line between Secs. 14 and 15

and Broken & mountainous

razing good

oil Sandy 2nd Rate

Uncompahgre Ute Indian Surveys.

Subdivisions of T. 9 S. R. 24 E. Salt Lake Mer. Utah Terry Con.td

Chains.	From the S 1/16 Sec. Cor. on Sec. line between Sections 11 and 11 I run East on a random line through the middle of the S half of Sec. 11
	Var. 16° 11' East.
20.00	Set a temporary 1/16 Sec. Cor. Land Rocky & mountainous Soil 2nd Rate.
40.00	Set a temporary 1/16 Sec. Cor. Land Rocky & mountainous Soil 2nd Rate.
60.00	Set a temporary 1/16 Sec. Cor. Land Rocky & mountainous Soil 2nd Rate.
80.24	Intersect the N. & S. line bet. Secs. 11 and 12 at 14 links N of the S 1/16 Sec. Cor. Land Rocky & mountain.s Soil 2nd Rate. From this corner I run N 89° 54' W on a true line through the middle of the S half of Sec. 11 with the same var.
20.16	Set a Sandstone 16 x 8 x 5 ins. 12 ins. in the ground, marked "1/16" on E. face in a mound of earth 30 ins. diam. at base and 18 ins. high, dug 2 pits 18 x 12 x 12 ins. E & W. dist. 5 ft. from mound for 1/16 Sec. Cor.
40.12	Set a Sandstone 16 x 10 x 3 ins. 12 ins. in the ground, marked "1/16" on E. face in a mound of earth 30 ins. diam. at base and 18 ins. high, dug 2 pits 18 x 12 x 12 ins. E & W. dist. 5 ft. from mound for 1/16 Sec. Cor.
60.18	Set a Sandstone 24 x 12 x 6 ins. 12 ins. in the ground, marked "1/16" on E. face in a mound of earth 30 ins. diam. at base and 18 ins. high, dug 2 pits 18 x 12 x 12 ins. E & W. dist. 5 ft. from mound for 1/16 Sec. Cor.
80.24	To the S 1/16 Sec. Cor. on Sec. line between Secs. 10 and 11
	Land Rocky & mountainous
	Grazing good
	Soil Sandy 2nd Rate

Uncompahgre Ute Indian Surveys.

Subdivisions of T. 9 S. R. 24 E. Salt Lake Mer. Utah Terr.y Con.td

Chains	
	From the 1/4 Sec. Cor. on Sec. line between Sections 10 and 11 I run East on a random line through the middle of Sec. 11
	Var. 16° 00' East.
20.00	Set a temporary 1/16 Sec. Cor. Land Rocky & mountainous Soil 2nd Rate.
40.00	Set a temporary 1/4 Sec. Cor. Land Rocky & mountainous Soil 2nd Rate.
60.00	Set a temporary 1/16 Sec. Cor. Land Rocky & Mountainous Soil 2nd Rate.
80.06	Intersect the N. and S. line bet. Secs. 11 & 12 at 22 links N of the 1/4 Sec. Cor. Land Rocky & mountain.s Soil 2nd Rate. From this corner I run N 89° 57' W on a true line through the middle of Sec. 11 with the same var.
20.00	Set a Sandstone 16 x 8 x 3 ins. 12 ins. in ground marked "1/16" on E. face in a mound of earth 30 ins. diam. at base and 18 ins. high; dug 2 pits 18 x 12 x 12 ins. E. and W., dist. 5 ft. from mound for 1/16 Sec. Cor.
40.03	Set a Sandstone 14 x 10 x 4 ins. 12 ins. in ground marked "1/4" on E. face in a mound of earth 30 ins. diam. at base and 18 ins. high; dug 2 pits 18 x 12 x 12 ins. E. and W., dist. 5 ft. from mound for 1/4 Sec. Cor.
60.05	Set a Sandstone 30 x 12 x 3 ins. 12 ins. in ground marked "1/16" on E. face in a mound of earth 30 ins. diam. at base and 18 ins. high; dug 2 pits 18 x 12 x 12 ins. E. and W., dist. 5 ft. from mound for 1/16 Sec. Cor.
80.06	To the 1/4 Sec. Cor. on Sec. line between Secs. 10 and 11 Land Rocky & mountainous Grazing good Soil Sandy 2nd Rate

Uncompahgre Ute Indian Surveys.

Subdivisions of T. 9 S. R. 24 E. Salt Lake Mer. Utah Terr.y Con.td

Chains.	
	From the N 1/16 Sec. Cor. on Sec. line between Sections 10 and 11 I run East on a random line through the middle of the N half of Sec. 11
	Var. 16° 00' East.
20.00	Set a temporary 1/16 Sec. Cor. Land Broken & mountainous Soil 2nd Rate.
40.00	Set a temporary 1/16 Sec. Cor. Land Broken & mountainous Soil 2nd Rate.
60.00	Set a temporary 1/16 Sec. Cor. Land Broken & mountainous Soil 2nd Rate.
80.20	Intersect the N. & S. line bet. Secs. 11 and 12 at 20 links N of the N 1/16 Sec. Cor. Land Broken & mountain.s Soil 2nd Rate. From this corner I run N 89° 51' W on a true line through the middle of the N half of Sec. 11 with the same var.
20.15	Set a Sandstone 14 x 10 x 4 ins. 12 ins. in the ground, marked "1/16" on E. face in a mound of earth 30 ins. diam. at base and 18 ins. high, dug 2 pits 18 x 12 x 12 ins. E & W. dist. 5 ft. from mound for 1/16 Sec. Cor.
40.10	Set a Sandstone 16 x 12 x 8 ins. 12 ins. in the ground, marked "1/16" on E. face in a mound of earth 30 ins. diam. at base and 18 ins. high, dug 2 pits 18 x 12 x 12 ins. E & W. dist. 5 ft. from mound for 1/16 Sec. Cor.
60.15	Set a Sandstone 20 x 10 x 3 ins. 12 ins. in the ground, marked "1/16" on E. face in a mound of earth 30 ins. diam. at base and 18 ins. high, dug 2 pits 18 x 12 x 12 ins. E & W. dist. 5 ft. from mound for 1/16 Sec. Cor.
80.20	To the N 1/16 Sec. Cor. on Sec. line between Secs 10 and 11 Land Broken & mountainous Grazing good Soil Sandy 2nd Rate

June 25th 1883

Uncompahgre Ute Indian Surveys.

Subdivisions of T. 9 S. R. 24 E. Salt Lake Mer. Utah Terr.y Con.td

Chains.	
	From the S 1/16 Sec. Cor. on Sec. line between Sections 2 and 3 I run East on a random line through the middle of the S half of Sec. 2 Var. 16° 10' East.
20.00	Set a temporary 1/16 Sec. Cor. Land Broken & mountainous Soil 2nd Rate.
40.00	Set a temporary 1/16 Sec. Cor. Land Broken & mountainous Soil 2nd Rate.
60.00	Set a temporary 1/16 Sec. Cor. Land Broken & mountainous Soil 2nd Rate.
80.18	Intersect the N. & S. line bet. Secs. 1 and 2 at 40 links S of the S 1/16 Sec. Cor. Land Broken & mountain.s Soil 2nd Rate. From this corner I run S 89° 40' W on a true line through the middle of the S half of Sec. 2 with the same var.
20.114	Set a Sandstone 12 x 6 x 3 ins. 12 ins. in the ground, marked "1/16" on E. face in a mound of earth 30 ins. diam. at base and 18 ins. high, dug 2 pits 18 x 12 x 12 ins. E & W. dist. 5 ft. from mound for 1/16 Sec. Cor.
40.19	Set a Sandstone 22 x 8 x 5 ins. 12 ins. in the ground, marked "1/16" on E. face in a mound of earth 30 ins. diam. at base and 18 ins. high, dug 2 pits 18 x 12 x 12 ins. E & W. dist. 5 ft. from mound for 1/16 Sec. Cor.
60.13	Set a Sandstone 14 x 10 x 5 ins. 12 ins. in the ground, marked "1/16" on E. face in a mound of earth 30 ins. diam. at base and 18 ins. high, dug 2 pits 18 x 12 x 12 ins. E & W. dist. 5 ft. from mound for 1/16 Sec. Cor.
80.18	To the S 1/16 Sec. Cor. on Sec. line between Secs. 2 and 3 Land Broken & mountainous Grazing good Soil Sandy 2nd Rate

Uncompahgre Ute Indian Surveys.

Subdivisions of T. 9 S.R. 24 E. Salt Lake Mer. Utah Terr.y Con.td

Chains.	
	From the 1/4 Sec. Cor. on Sec. line between Sections 2 and 3 I run East on a random line through the middle of Sec. 2
	Var. 16° 00' East.
20.00	Set a temporary 1/16 Sec. Cor. Land Broken & mountainous Soil 2nd Rate.
40.00	Set a temporary 1/4 Sec. Cor. Land Broken & mountainous Soil 2nd Rate.
60.00	Set a temporary 1/16 Sec. Cor. Land Broken & mountainous Soil 2nd Rate.
80.02	Intersect the N. and S. line bet. Secs. 1 and 2 at 14 links N of the 1/4 Sec. Cor. Land Broken & mountain.s Soil 2nd Rate. From this corner I run N 89° 54' W on a true line through the middle of Sec. 2 with the same var.
20.00	Set a Sandstone 20 x 8 x 8 ins. 12 ins. in ground marked "1/16" on E. face in a mound of earth 30 ins. diam. at base and 18 ins. high; dug 2 pits 18 x 12 x 12 ins. E. and W., dist. 5 ft. from mound for 1/16 Sec. Cor.
40.00	Set a Sandstone 16 x 12 x 4 ins. 12 ins. in ground marked "1/4" on E. face in a mound of earth 30 ins. diam. at base and 18 ins. high; dug 2 pits 18 x 12 x 12 ins. E. and W., dist. 5 ft. from mound for 1/4 Sec. Cor.
60.02	Set a Sandstone 24 x 10 x 2 ins. 12 ins. in ground marked "1/16" on E. face in a mound of earth 30 ins. diam. at base and 18 ins. high; dug 2 pits 18 x 12 x 12 ins. E. and W., dist. 5 ft. from mound for 1/16 Sec. Cor.
80.02	To the 1/4 Sec. Cor. on Sec. line between Secs. 2 and 3. Land Broken & mountainous Grazing good Soil Sandy 2nd Rate

102

Uncompahgre Ute Indian Surveys.

Subdivisions of T. 9 S.R. 24 E. Salt Lake Mer. Utah Terry Contd.

Chains	
	From the N 1/16 Sec Cor. on Sec. line between Sections 2 and 3 I run East on a random line through the middle of the N half of Sec. 2
	Var. 16° 00' East.
20.00	Set a temporary 1/16 Sec. Cor. Land Broken & mountainous Soil 2nd Rate.
40 00	Set a temporary 1/16 Sec. Cor. Land Broken & mountainous Soil 2nd Rate.
60 00	Set a temporary 1/16 Sec. Cor. Land Broken & mountainous Soil 2nd Rate.
79.84	Intersect the N. & S. line bet. Secs 2 and 1 at 28 links S of the N 1/16 Sec. Cor. Land Broken & mount.s Soil 2nd Rate. From this corner I run S 89° 48' W on a true line through the middle of the N half of Sec. 2. with the same var.
19.96	Set a Sandstone 16 × 10 × 3. ins. 12 ins. in the ground, marked "1/16" on E. face in a mound of earth 30 ins diam. at base and 18 ins. high, dug 2 pits 18 × 12 × 12 ins. E & W. dist. 5 ft. from mound for 1/16 Sec. Cor.
39.92	Set a Sandstone 16 × 8 × 6. ins. 12 ins. in the ground marked "1/16" on E. face in a mound of earth 30 ins. diam. at base and 18 ins high dug 2 pits 18 × 12 × 12 ins. E & W. dist. 5 ft. from mound for 1/16 Sec. Cor.
59.88	Set a Sandstone 14 × 10 × 5 ins. 12 ins. in the ground marked "1/16" on E. face in a mound of earth 30 ins. diam. at base and 18 ins. high, dug 2 pits 18 × 12 × 12 ins. E & W. dist. 5 ft. from mound for 1/16 Sec. Cor.
79.84	To the N 1/16 Sec. Cor. on Sec. line between Secs. 2 and 3. Land Broken & mountainous Grazing good Soil Sandy Rate 2nd

Uncompahgre Ute Indian Surveys.

Subdivisions of T. 9 S. R. 24 E. Salt Lake Mer. Utah Terry Con.td

Chains.	
	From the S 1/16 Sec. Cor. on Sec. line between Sections 27 and 28 I run East on a random line through the middle of the S half of Sec. 27
	Var. 16° 00' East.
20.00	Set a temporary 1/16 Sec. Cor. Land Broken & mountainous Soil 2nd Rate.
40.00	Set a temporary 1/16 Sec. Cor. Land Broken & mountainous Soil 2nd Rate.
60.00	Set a temporary 1/16 Sec. Cor. Land Broken & mountainous Soil 2nd Rate.
80.22	Intersect the N. & S. line bet. Secs. 26 and 27 at 8 links N of the S 1/16 Sec. Cor. Land Broken mountainous Soil 2nd Rate. From this corner I run N 89° 57' W on a true line through the middle of the S half of Sec. 27 with the same var.
20.15	Set a Sandstone 16 x 8 x 5 ins. 12 ins. in the ground, marked "1/16" on E. face in a mound of earth 30 ins. diam. at base and 18 ins. high; dug 2 pits 18 x 12 x 12 ins. E & W. dist. 5 ft. from mound for 1/16 Sec. Cor.
40.11	Set a Sandstone 21 x 12 x 2 ins. 12 ins. in the ground, marked "1/16" on E. face in a mound of earth 30 ins. diam. at base and 18 ins. high, dug 2 pits 18 x 12 x 12 ins. E & W. dist. 5 ft. from mound for 1/16 Sec. Cor.
60.17	Set a Sandstone 14 x 8 x 5 ins. 12 ins. in the ground, marked "1/16" on E. face in a mound of earth 30 ins. diam. at base and 18 ins. high, dug 2 pits 18 x 12 x 12 ins. E & W. dist. 5 ft. from mound for 1/16 Sec. Cor.
80.22	To the S 1/16 Sec. Cor. on Sec. line between Secs. 27 and 28. Land Broken & mountainous Grazing good Soil Sandy 2nd Rate

Uncompahgre Ute Indian Surveys.

Subdivisions of T. 9 S. R. 24 E. Salt Lake Mer. Utah Terry Con.td

Chains.	
	From the 1/4 Sec. Cor. on Sec. line between Sections 27 and 28 I run East on a random line through the middle of Sec. 27 Var. 16° 00' East.
20.00	Set a temporary 1/16 Sec. Cor. Land Broken & mountainous Soil 2nd Rate.
40.00	Set a temporary 1/4 Sec. Cor. Land Broken & mountainous Soil 2nd Rate.
60.00	Set a temporary 1/16 Sec. Cor. Land Broken & mountainous Soil 2nd Rate.
80.34	Intersect the N. and S. line bet. Secs. 26 & 27 at 20 links S. of the 1/4 Sec. Cor. Land Broken & mountains Soil 2nd Rate. From this corner I run South 89° 57' West a true line through the middle of Sec. 27 with the same var.
20.18	Set a Sandstone 14 x 10 x 4 ins. 12 ins. in ground marked "1/16" on E. face in a mound of earth 30 ins. diam. at base and 18 ins. high; dug 2 pits 18 x 12 x 12 ins. E. and W., dist. 5 ft. from mound for 1/16 Sec. Cor.
40.17	Set a Sandstone 16 x 12 x 4 ins. 12 ins. in ground marked "1/4" on E. face in a mound of earth 30 ins. diam. at base and 18 ins. high; dug 2 pits 18 x 12 x 12 ins. E. and W., dist. 5 ft. from mound for 1/4 Sec. Cor.
60.26	Set a Sandstone 18 x 10 x 5 ins. 12 ins. in ground marked "1/16" on E. face in a mound of earth 30 ins. diam. at base and 18 ins. high; dug 2 pits 18 x 12 x 12 ins. E. and W., dist. 5 ft. from mound for 1/16 Sec. Cor.
80.34	To the 1/4 Sec. Cor. on Sec. line between Secs. 27 and 28. Land Broken & mountainous Grazing good Soil Sandy 2nd Rate

Uncompahgre Ute Indian Surveys.

Subdivisions of T. 9 S. R. 24 E. Salt Lake Mer. Utah Terr.y Con.td

Chains.	
	From the N 1/16 Sec. Cor. on Sec. line between Sections 27 and 28 I run East on a random line through the middle of the N half of Sec. 27
	Var. 16° 11' East.
20.00	Set a temporary 1/16 Sec. Cor. Land Rocky & mountainous Soil 2nd Rate.
40.00	Set a temporary 1/16 Sec. Cor. Land Rocky & mountainous Soil 2nd Rate.
60.00	Set a temporary 1/16 Sec. Cor. Land Rocky & mountainous Soil 2nd Rate.
79.50	Intersect the N. & S. line bet. Secs. 26 and 27 at 16 links S of the N 1/16 Sec. Cor. Land Rocky & mountain. Soil 2nd Rate. From this corner I run S 89° 53' W on a true line through the middle of the N half of Sec. 27 with the same var.
19.95	Set a Sandstone 12 x 8 x 8 ins. 12 ins. in the ground, marked "1/16" on E. face in a mound of earth 30 ins. diam. at base and 18 ins. high, dug 2 pits 18 x 12 x 12 ins. E & W. dist. 5 ft. from mound for 1/16 Sec. Cor.
39.90	Set a Sandstone 14 x 10 x 4 ins. 12 ins. in the ground, marked "1/16" on E. face in a mound of earth 30 ins. diam. at base and 18 ins. high, dug 2 pits 18 x 12 x 12 ins. E & W. dist. 5 ft. from mound for 1/16 Sec. Cor.
59.85	Set a Sandstone 16 x 8 x 4 ins. 12 ins. in the ground, marked "1/16" on E. face in a mound of earth 30 ins. diam. at base and 18 ins. high, dug 2 pits 18 x 12 x 12 ins. E & W. dist. 5 ft. from mound for 1/16 Sec. Cor.
79.80	To the N 1/16 Sec. Cor. on Sec. line between Secs. 27 and 28. Land Rocky mountainous Grazing good Soil Valley 2nd Rate

Uncompahgre Ute Indian Surveys.

Subdivisions of T. 9 S. R. 2 W. E. Salt Lake Mer. Utah Terr.y Con.td

Chains.	
	From the S 1/16 Sec. Cor. on Sec. line between Sections 21 and 22 I run East on a random line through the middle of the S half of Sec. 22 Var. 16° 11' East.
20.00	Set a temporary 1/16 Sec. Cor. Land Broken & mountainous Soil 2nd Rate.
40.00	Set a temporary 1/16 Sec. Cor. Land Broken & mountainous Soil 2nd Rate.
60.00	Set a temporary 1/16 Sec. Cor. Land Broken & mountainous Soil 2nd Rate.
81.28	Intersect the N. & S. line bet. Secs. 22 and 23 at 18 links N of the S 1/16 Sec. Cor. Land Broken & mountain Soil 2nd Rate. From this corner I run on a true line through the middle of the half of Sec. with the same var.
20.17	Set a Sandstone 20 x 12 x 5 ins. 12 ins. in the ground, marked "1/16" on E. face in a mound of earth 30 ins. diam. at base and 18 ins. high, dug 2 pits 18 x 12 x 12 ins. E & W. dist. 5 ft. from mound for 1/16 Sec. Cor.
40.14	Set a Sandstone 16 x 8 x 4 ins. 12 ins. in the ground, marked "1/16" on E. face in a mound of earth 30 ins. diam. at base and 18 ins. high, dug 2 pits 18 x 12 x 12 ins. E & W. dist. 5 ft. from mound for 1/16 Sec. Cor.
60.21	Set a Sandstone 14 x 5 x 3 ins. 12 ins. in the ground, marked "1/16" on E. face in a mound of earth 30 ins. diam. at base and 18 ins. high, dug 2 pits 18 x 12 x 12 ins. E & W. dist. 5 ft. from mound for 1/16 Sec. Cor.
81.28	To the S 1/16 Sec. Cor. on Sec. line between Secs. 21 and 22. Land Broken & mountainous Grazing Good Soil Sandy 2nd Rate

Uncompahgre Ute Indian Surveys.

Subdivisions of T. 9 S. R. 2 E. Salt Lake Mer. Utah Terr.y Con.td

Chains.	
	From the 1/4 Sec. Cor. on Sec. line between Sections 21 and 22 I run East on a random line through the middle of Sec. 22
	Var. 16° 11' East.
20.00	Set a temporary 1/16 Sec. Cor. Land Broken & mountainous Soil 2nd Rate.
40.00	Set a temporary 1/4 Sec. Cor. Land Broken & mountainous Soil 2nd Rate.
60.00	Set a temporary 1/16 Sec. Cor. Land Broken & mountainous Soil 2nd Rate.
80.46	Intersect the N. and S. line bet. Secs. 22 & 23 at 24 links N of the 1/4 Sec. Cor. Land Broken & mountainous Soil 2nd Rate. From this corner I run N 89° 50' W on a true line through the middle of Sec. 22 with the same var.
20.11	Set a Sandstone 16 x 8 x 5 ins. 12 ins. in ground marked "1/16" on E. face in a mound of earth 30 ins. diam. at base and 18 ins. high; dug 2 pits 18 x 12 x 12 ins. E. and W., dist. 5 ft. from mound for 1/16 Sec. Cor.
40.23	Set a Sandstone 24 x 12 x 2 ins. 12 ins. in ground marked "1/4" on E. face in a mound of earth 30 ins. diam. at base and 18 ins. high; dug 2 pits 18 x 12 x 12 ins. E. and W., dist. 5 ft. from mound for 1/4 Sec. Cor.
60.35	Set a Sandstone 20 x 12 x 4 ins. 12 ins. in ground marked "1/16" on E. face in a mound of earth 30 ins. diam. at base and 18 ins. high; dug 2 pits 18 x 12 x 12 ins. E. and W., dist. 5 ft. from mound for 1/16 Sec. Cor.
80.46	To the 1/4 Sec. Cor. on Sec. line between Secs. 21 and 22 Land Broken & mountainous Grazing good Soil Sandy 2nd Rate

Uncompahgre Ute Indian Surveys.

108

Subdivisions of T. 9 S. R. 24 E. Salt Lake Mer. Utah Terry. Con.td

Chains	From the N 1/16 Sec. Cor. on Sec. line between Sections 21 and 22 I run East on a random line through the middle of the N half of Sec. 22 Var. 16° 11' East.
20.00	Set a temporary 1/16 Sec. Cor. Land Broken & mountainous Soil 2nd Rate.
40.00	Set a temporary 1/16 Sec. Cor. Land Broken & mountainous Soil 2nd Rate.
60.00	Set a temporary 1/16 Sec. Cor. Land Broken & mountainous Soil 2nd Rate.
81.21	Intersect the N. & S. line bet. Secs. 22 and 23 at 21 links S of the N 1/16 Sec. Cor. Land Broken & mountain Soil 2nd Rate. From this corner I run S 89° 51' W on a true line through the middle of the N half of Sec. 22 with the same var.
21.15	Set a Sandstone 14 x 11 x 6 ins. 12 ins. in the ground, marked "1/16" on E. face in a mound of earth 30 ins. diam. at base and 18 ins. high, dug 2 pits 18 x 12 x 12 ins. E & W. dist. 5 ft. from mound for 1/16 Sec. Cor.
41.11	Set a Sandstone 18 x 12 x 7 ins. 12 ins. in the ground, marked "1/16" on E. face in a mound of earth 30 ins. diam. at base and 18 ins. high, dug 2 pits 18 x 12 x 12 ins. E & W. dist. 5 ft. from mound for 1/16 Sec. Cor.
61.15	Set a Sandstone 14 x 11 x 5 ins. 12 ins. in the ground, marked "1/16" on E. face in a mound of earth 30 ins. diam. at base and 18 ins. high, dug 2 pits 18 x 12 x 12 ins. E & W. dist. 5 ft. from mound for 1/16 Sec. Cor.
81.21	To the N 1/16 Sec. Cor. on Sec. line between Secs. 21 and 22. Land Broken & mountainous Grazing good Soil Sandy 2nd Rate June 26th 1883

Uncompahgre Ute Indian Surveys.

Subdivisions of T. 9 S. R. 2 E. Salt Lake Mer. Utah Terry Con.td

Chains.	
	From the S 1/16 Sec. Cor. on Sec. line between Sections 15 and 16. I run East on a random line through the middle of the S half of Sec. 15
	Var. 16° 11' East.
20.00.	Set a temporary 1/16 Sec. Cor. Land Broken & mountainous Soil 2nd Rate.
40.00	Set a temporary 1/16 Sec. Cor. Land Broken & mountainous Soil 2nd Rate.
60.00	Set a temporary 1/16 Sec. Cor. Land Broken & mountainous Soil 2nd Rate.
80.42.	Intersect the N. & S. line bet. Secs. 14 and 15 at 11 links S of the S 1/16 Sec. Cor. Land Broken & mountainous Soil 2nd Rate. From this corner I run S 89° 53' W on a true line through the middle of the S half of Sec. 15 with the same var.
20.11	Set a Sandstone 18 x 10 x 4 ins. 12 ins. in the ground, marked "1/16" on E. face in a mound of earth 30 ins. diam. at base and 18 ins. high, dug 2 pits 18 x 12 x 12 ins. E & W. dist. 5 ft. from mound for 1/16 Sec. Cor.
40.21	Set a Sandstone 16 x 10 x 6. ins. 12 ins. in the ground, marked "1/16" on E. face in a mound of earth 30 ins. diam. at base and 18 ins. high, dug 2 pits 18 x 12 x 12 ins. E & W. dist. 5 ft. from mound for 1/16 Sec. Cor.
60.32	Set a Sandstone 22 x 13 x 5 ins. 12 ins. in the ground, marked "1/16" on E. face in a mound of earth 30 ins. diam. at base and 18 ins. high, dug 2 pits 18 x 12 x 12 ins. E & W. dist. 5 ft. from mound for 1/16 Sec. Cor.
80.42	To the S 1/16 Sec. Cor. on Sec. line between Secs. 15 and 16. Land Broken & mountainous Grazing Good Soil Sandy 2nd Rate.

Uncompahgre Ute Indian Surveys.

Subdivisions of T. 9 S. R. 24 E. Salt Lake Mer. Utah Terr.y Con.td

Chains.	
	From the 1/4 Sec. Cor. on Sec. line between Sections 15 and 16 I run East on a random line through the middle of Sec. 15
	Var. 16° 11' East.
20.00	Set a temporary 1/16 Sec. Cor. Land Broken & mountainous Soil 2nd Rate.
40.00	Set a temporary 1/4 Sec. Cor. Land Broken & mountainous Soil 2nd Rate.
60.00	Set a temporary 1/16 Sec. Cor. Land Broken & mountainous Soil 2nd Rate.
80.25	Intersect the N. and S. line bet. Secs. 14 & 15 at 36 links S of the 1/4 Sec. Cor. Land Broken & mountain.s Soil 2nd Rate. From this corner I run S 89° 45' W on a true line through the middle of Sec. 15 with the same var.
20.11	Set a Sandstone 16 x 10 x 5 ins. 12 ins. in ground marked "1/16" on E. face in a mound of earth 30 ins. diam. at base and 18 ins. high; dug 2 pits 18 x 12 x 12 ins. E. and W. dist. 5 ft. from mound for 1/16 Sec. Cor.
40.12	Set a Sandstone 14 x 10 x 6. ins. 12 ins. in ground marked "1/4" on E. face in a mound of earth 30 ins. diam. at base and 18 ins. high; dug 2 pits 18 x 12 x 12 ins. E. and W. dist. 5 ft. from mound for 1/4 Sec. Cor.
60.18	Set a Sandstone 18 x 12 x 6. ins. 12 ins. in ground marked "1/16" on E. face in a mound of earth 30 ins. diam. at base and 18 ins. high; dug 2 pits 18 x 12 x 12 ins. E. and W. dist. 5 ft. from mound for 1/16 Sec. Cor.
80.25	To the 1/4 Sec. Cor. on Sec. line between Secs. 15 and 16 Land Broken & mountainous Grazing good Soil Sandy 2nd Rate

Uncompahgre Ute Indian Surveys.

Subdivisions of T. 9 S. R. 2 1/2 E. Salt Lake Mer. Utah Terr.y Con.td

Chains	
	From the S 1/16 Sec. Cor. on Sec. line between Sections 15 and 16 I run East on a random line through the middle of the S half of Sec. 15
	Var. 16° 11' East.
20.00	Set a temporary 1/16 Sec. Cor. Land Broken & mountainous Soil 2nd Rate.
40.00	Set a temporary 1/16 Sec. Cor. Land Broken & mountainous Soil 2nd Rate.
60.00	Set a temporary 1/16 Sec. Cor. Land Broken & mountainous Soil 2nd Rate.
80.42	Intersect the N. & S. line bet. Secs. 14 and 15 at 11 links S of the S 1/16 Sec. Cor. Land Broken & mountain.s Soil 2nd Rate. From this corner I run S 89° 53' W on a true line through the middle of the S half of Sec. 15 with the same var.
20.11	Set a Sandstone 18 x 10 x 4 ins. 12 ins. in the ground, marked "1/16" on E. face in a mound of earth 30 ins. diam. at base and 18 ins. high, dug 2 pits 18 x 12 x 12 ins. E & W. dist. 5 ft. from mound for 1/16 Sec. Cor.
40.21	Set a Sandstone 16 x 10 x 6 ins. 12 ins. in the ground, marked "1/16" on E. face in a mound of earth 30 ins. diam. at base and 18 ins. high, dug 2 pits 18 x 12 x 12 ins. E & W. dist. 5 ft. from mound for 1/16 Sec. Cor.
60.32	Set a Sandstone 22 x 13 x 5 ins. 12 ins. in the ground, marked "1/16" on E. face in a mound of earth 30 ins. diam. at base and 18 ins. high, dug 2 pits 18 x 12 x 12 ins. E & W. dist. 5 ft. from mound for 1/16 Sec. Cor.
80.42	To the S 1/16 Sec. Cor. on Sec. line between Secs. 15 and 16. Land Broken & mountainous Grazing Good Soil Sandy 2nd Rate.

112

Uncompahgre Ute Indian Surveys.

Subdivisions of T. 9 S. R. 24 E. Salt Lake Mer. Utah Terry Con.td

Chains. From the S 1/16 Sec. Cor. on Sec. line between Sections 9 and 10 I run East on a random line through the middle of the S half of Sec. 10

Var. 16° 00 East.

20.00 Set a temporary 1/16 Sec. Cor. Land Broken & mountainous Soil 2nd Rate.

40.00 Set a temporary 1/16 Sec. Cor. Land Broken & mountainous Soil 2nd Rate.

60.00 Set a temporary 1/16 Sec. Cor. Land Broken & mountainous Soil 2nd Rate.

80.28. Intersect the N. & S. line bet. Secs. 10 and 11 at 20 links N of the S 1/16 Sec. Cor. and Broken & mountainous Soil 2nd Rate.

From this corner I run N 89° 51' W on a true line through the middle of the S half of Sec. 10 with the same var.

20.07 Set a Sandstone 20 x 10 x 4 ins. 12 ins. in the ground, marked "1/16" on E. face in a mound of earth 30 ins. diam. at base and 18 ins. high, dug 2 pits 18 x 12 x 12 ins. E & W. dist. 5 ft. from mound for 1/16 Sec. Cor.

40.14 Set a Sandstone 16 x 10 x 3 ins. 12 ins. in the ground, marked "1/16" on E. face in a mound of earth 30 ins. diam. at base and 18 ins. high, dug 2 pits 18 x 12 x 12 ins. E & W. dist. 5 ft. from mound for 1/16 Sec. Cor.

60.21 Set a Sandstone 16 x 8 x 4 ins. 12 ins. in the ground, marked "1/16" on E. face in a mound of earth 30 ins. diam. at base and 18 ins. high, dug 2 pits 18 x 12 x 12 ins. E & W. dist. 5 ft. from mound for 1/16 Sec. Cor.

80.28. To the S 1/16 Sec. Cor. on Sec. line between Secs 9 and 10 and Broken & mountainous

Grazing good

Soil Sandy 2nd Rate

Uncompahgre Ute Indian Surveys.

Subdivisions of T. 9 S.R. 24 E. Salt Lake Mer. Utah Terr.y Con.td

Cl . . From the 1/4 Sec. Cor. on Sec. line between Sections 9 and 10 I run East on a random line through the middle of Sec. 10.

Var. 16° 00' East.

20.00 Set a temporary 1/16 Sec. Cor. Land Level and rolling Soil 2nd Rate.

40.00 Set a temporary 1/4 Sec. Cor. Land Level and rolling Soil 2nd Rate.

60.00 Set a temporary 1/16 Sec. Cor. Land Level and rolling Soil 2nd Rate.

80.48. Intersect the N. and S. line bet. Secs. 10 & 11 at 26. links N of the 1/4 Sec. Cor Land Level & rolling Soil 2nd Rate. From this corner I run N 89.49' W on a true line through the middle of Sec. 10 with the same var.

20.12 Set a Sandstone 20 x 10 x 3 ins. 12 ins. in ground marked "1/16" on E. face in a mound of earth 30 ins. diam. at base and 18 ins. high; dug 2 pits 18 x 12 x 12 ins. E. and W., dist. 5 ft. from mound for 1/16 Sec. Cor.

40. Set a Sandstone 16 x 8 x 4 ins. 12 ins. in ground marked "1/4" on E. face in a mound of earth 30 ins. diam. at base and 18 ins. high; dug 2 pits 18 x 12 x 12 ins. E. and W., dist. 5 ft. from mound for 1/4 Sec. Cor.

60.36 Set a Sandstone 18 x 10 x 3 ins. 12 ins. in ground marked "1/16" on E. face in a mound of earth 30 ins. diam. at base and 18 ins. high; dug 2 pits 18 x 12 x 12 ins. E. and W., dist. 5 ft. from mound for 1/16 Sec. Cor.

80.24 To the 1/4 Sec. Cor. on Sec. line between Secs. 9 and 10
Land Level & rolling
Grazing good
Soil Sandy 2nd Rate

Uncompahgre Ute Indian Surveys.

Subdivisions of T. 9 S. R. 24 E. Salt Lake Mer. Utah Terr.y Con.td

Chains. From the N 1/16 Sec. Cor. on Sec. line between Sections 9 and 10 I run East on a random line through the middle of the N half of Sec. 10

Var. 16° 00' East.

20.00 Set a temporary 1/16 Sec. Cor. Land Level & rolling Soil 2nd Rate.

40.00 Set a temporary 1/16 Sec. Cor. Land Level & rolling Soil 2nd Rate.

60.00 Set a temporary 1/16 Sec. Cor. Land Level & rolling Soil 2nd Rate.

79.50 Intersect the N. & S. line bet. Secs. 10 and 11 at 20 links N of the N 1/16 Sec. Cor. Land Level & rolling Soil 2nd Rate.

From this corner I run N 89° 51' W on a true line through the middle of the N half of Sec. 10 with the same var.

79.50 Set a Sandstone 14 x 10 x 5 ins. 12 ins. in the ground, marked "1/16" on E. face in a mound of earth 30 ins. diam. at base and 18 ins. high, dug 2 pits 18 x 12 x 12 ins. E & W. dist. 5 ft. from mound for 1/16 Sec. Cor.

40.00 Set a Sandstone 16 x 12 x 8 ins. 12 ins. in the ground, marked "1/16" on E. face in a mound of earth 30 ins. diam. at base and 18 ins. high, dug 2 pits 18 x 12 x 12 ins. E & W. dist. 5 ft. from mound for 1/16 Sec. Cor.

20.00 Set a Sandstone 20 x 5 x 5 ins. 12 ins. in the ground, marked "1/16" on E. face in a mound of earth 30 ins. diam. at base and 18 ins. high, dug 2 pits 18 x 12 x 12 ins. E & W. dist. 5 ft. from mound for 1/16 Sec. Cor.

0.00 To the N 1/16 Sec. Cor. on Sec. line between Secs. 9 and 10
Land Level & rolling
Grazing Land
Soil 2nd Rate

Uncompahgre Ute Indian Surveys.

Subdivisions of T 9 S R 24 E. Salt Lake Mer. Utah Terry Con td

Chains	
	From the S 1/16 Sec Cor on Sec. line between Sections 3 and 4 I run East on a random line through the middle of the S half of Sec. 3
	Var 16° 15' East
20 00	Set a temporary 1/16 Sec Cor Land Broken & mountainous Soil 2nd Rate.
40.00	Set a temporary 16 Sec Cor Land Broken & mountainous Soil 2nd Rate
60.00	Set a temporary 1/16 Sec Cor. Land Broken & mountainous Soil 2nd Rate.
80.54	Intersect the N. & S line bet. Secs 2 and 3 at 18 links N of the S 1/16 Sec. Cor Land Broken & mountains Soil 2nd Rate. From this corner I run N 89° 52' W on a true line through the middle of the S half of Sec 3 with the same var.
20.13	Set a Sandstone 16 × 10 × 5 ins. 2 ins in the ground marked 1/16 on E. face in a mound of earth 30 ins diam. at base and 18 ins. high, dug 2 pits 18 × 1 × 12 ins E & W dist. 5 ft. from mound for 1/1 Sec Cor
40.27	Set a Sandstone 12 × 8 × 4 ins. 12 ins in the ground, marked "1/16" on E face in a mound of earth 30 ins. diam at base and 18 ins. high dug 2 pits 18 × 1 × 12 i E & W. dist. 5 ft. from mound for 1/16 Sec Cor.
60.41	Set a Sandstone 16 × 10 × 4 ins 12 ins. in the ground, marked "1/16" on E. face in a mound of earth 30 ins. diam. at base and 18 ins. high, dug 2 pits 18 × 2 × 12 ins. E & W. dist. 5 ft. from mound for 1/16 Sec. Cor.
80.54	To the S 1/16 Sec. Cor. on Sec. line between Secs. 3 and 4
	Land Broken & mountainous
	Grazing good
	Soil Sandy 2nd Rate

Uncompahgre Ute Indian Surveys.

Subdivisions of T. 9 S. R. 24 E. Salt Lake Mer. Utah Terr.y Con.td

Chains. From the 1/4 Sec. Cor. on Sec. line between Sections 3 and 4 Run on a random line through the middle of Sec. 3

Var. 16° 15' East.

20.00 Set a temporary 1/16 Sec. Cor. Land Broken and mountainous Soil 2nd Rate.

40.00 Set a temporary 1/4 Sec. Cor. Land Broken and mountainous Soil 2nd Rate.

60.00 Set a temporary 1/16 Sec. Cor. Land Broken and mountainous Soil 2nd Rate.

80.40 Intersect the N. and S. line bet. Secs. 2 and 3 at 20 links S. of the 1/4 Sec. Cor. Land Broken + mountainous Soil 2nd Rate. From this corner I run S 89° 51' W on a true line through the middle of Sec. 3 with the same var.

20.10 Set a Sandstone 28 x 5 x 4 ins. 12 ins. in ground marked "1/16" on E. face in a mound of earth 30 ins. diam. at base and 18 ins. high; dug 2 pits 18 x 12 x 12 ins. E. and W., dist. 5 ft. from mound for 1/16 Sec. Cor.

40.20 Set a Sandstone 24 x 10 x 3 ins. 12 ins. in ground marked "1/4" on E. face in a mound of earth 30 ins. diam. at base and 18 ins. high; dug 2 pits 18 x 12 x 12 ins. E. and W., dist. 5 ft. from mound for 1/4 Sec. Cor.

60.20 Set a Sandstone 18 x 12 x 2 ins. 12 ins. in ground marked "1/16" on E. face in a mound of earth 30 ins. diam. at base and 15 ins. high; dug 2 pits 18 x 12 x 12 ins. E. and W., dist. 5 ft. from mound for 1/16 Sec. Cor.

80.40 To the 1/4 Sec. Cor. on Sec. line between Secs. 3 and 4

Land Broken and mountainous

Grazing area

Soil Sandy 2nd Rate

Subdivision of South Range 24 East Salt Lake Meridian Utah cont

From the N 1/16 Sec Cor on Sec line between Secs 3 and 4 Run East on a random line through the middle of the N half of Sec 3.

Var 16° 00' E.

20.00 Set a temporary 1/16 Sec Cor. Land broken & mountainous Soil 2nd Rate

40.00 Set a temporary Sec Cor. Land broken & mountainous Soil 2nd Rate

60.00 Set a crossing 1/16 Sec Cor. Land broken & mountainous Soil 2nd Rate

80.56 Crossed the N and S line between Secs 2 and 3 at 24 links N of the N 1/16 Sec Cor Land broken & mountainous Soil 2nd Rate

From this Corner Run N 89° 55' W on a true line through the middle of the N half of Sec 3. with true Var.

20.14 Set a Sandstone 14 x 6 x 5 ins 12 ins in ground marked 1/16 on E face in a mound of earth 30 ins diam at base x 18 ins high. dug 2 pits 18 x 12 x 12 ins E & W dist 5 ft from mound for 1/16 Sec Cor.

40.28 Set a Sandstone 20 x 8 x 10 ins 12 ins in ground marked on E face in a mound of earth 30 ins diam at base and 18 ins high, dug 2 pits 18 x 12 x 12 ins E & W dist 5 ft from mound for for Sec Cor.

60.4 Set a Sandstone 15 x 10 x 4 ins 12 ins in ground marked 1/16 on E face in a mound of earth 30 ins diam at base and 18 ins high, dug 2 pits 18 x 12 x 12 ins E & W dist 5 ft from mound for 1/16 Sec Cor.

80.56. To the S 1/16 Sec Cor on Sec line bet Secs 3 and 4

Land broken & mountainous

Grazing good

Soil Sandy 2nd Rate

June 27th 1883

Township 9 South Range 24 East Salt Lake Merd Utah

General Description

This Township consists of a broken and elevated series of hills with bluffs and ravines. Much the uplands abound in good fair grazing, bunch grass and white sage and it is much freq ed by the Indians in the Winter Season to feed their horses, poneys, goats & sheep. Water is convenient in White River and well trav trails lead down the precipitous breaks to the ravines and the River. There is no timber the soil is too dry for farming so that it is valuable only as a Stock range. Some portions of this Township were not subdivided because of the worthless or rough character of the Country.

Copy

I Daniel G Major U.S. Surveyor do solemnly swear that in pursuance of a contract with the Hon Commissioner of the General Land office bearing date Dec 20th 1881 and in strict conformity to the laws of the United States and the special instructions furnished by the said Commissioner, I have had faithfully surveyed all that portion of the Green River Guide Meridian included between the 2nd and 3rd Standard Parallels South, also Exterior Boundaries, Section and Subdivisional lines in Township 9 South, Ranges Nos 23. 24 and 25. East of the Salt Lake Meridian in the Territory of Utah and do further solemnly swear that the foregoing are true field notes of such Survey

(Signed) Daniel G. Major.
U.S. Surveyor.

Subscribed by said Daniel G. Major, U.S. Surveyor. and sworn to before me this 9th day of August A.D. 1883 in the City and County of New York.

(Signed.) Wm Brecorton,
Notary public for King's County and for New York County by certificate.

igu

we hereby certify that we assisted D. G. Major United States Surveyor in surveying all those parts or portions of the subdivision and meander lines of Township No 9 South of Range 24 East of the principal base and Meridian, Territory of Utah, as are represented in the foregoing field Notes as having been surveyed by him and under his direction; and that said survey has been in all Respects to the best of our Knowledge and belief, well and faithfully surveyed and the corner monuments established according to the Instructions furnished by the General Land Office at Washington D. C.

R. J. Mershon Surveyor
Arthur J. Watkins Chainman
John Haddon Chainman
J. N. Saum Chainman
James Baker Chainman
Isidh Burnside Axman
John Gail Axman
Frank Seamans Axman
Egon Kleine Flagman
Sworn and subscribed Flagman
before me this 19th day of July 1883

W. C. Britt
County Clerk for
Uintah County Utah

Township South Range 24 East. Salt Lake Mer. Utah.

List of Names.

A list of the names of the individua employed by D. G. Major, U. S. Survey to assist in running, measuring & marki the lines and corners described in foregoing field notes of the survey of the exterior and section lines of Township No 9. South of Range 24 East of the Principal base and merid-ian in the Territory of Utah showin the respective capacities in which acted.

Fr. J. Marshon	Surveyor
Arthur Watkins	Chainman
John Huddon	Chainma
J. W. Sama	Chainma
James Broker	Chainma
Isiah Burnside	Axeman
John Gail	Axeman
Frank Seamans	Axeman
Egon Kleine	Flagman
Adam Cosce.	

For approval of Commissioner Genl Land Office. See end of Field notes Twp 9. S. R 23 E. Salt Lake Meridian.